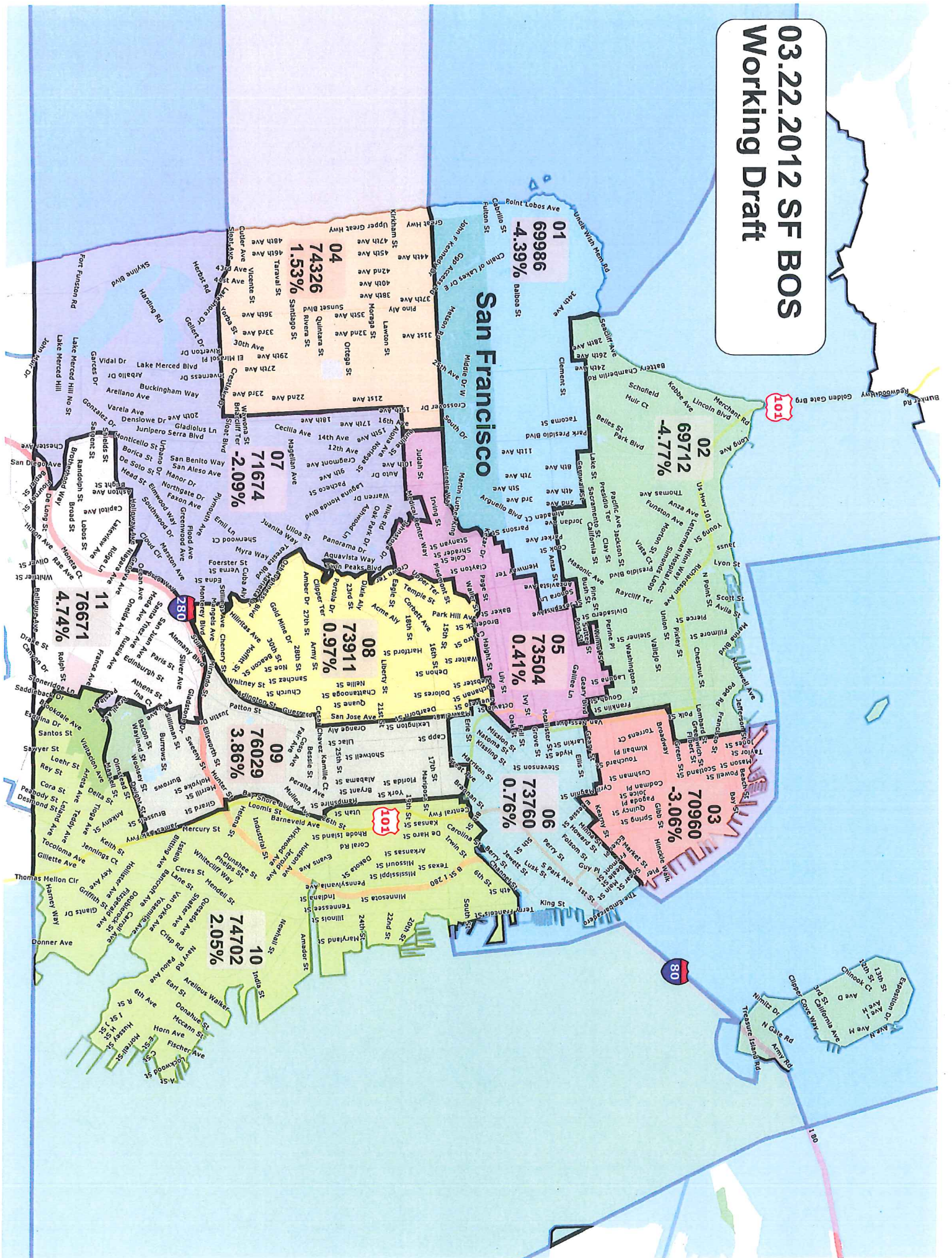


ITEM 3

03.22.2012 SF BOS Working Draft



SF BOS Task Force District Descriptions – March 22, 2012, Working Draft

District 01 – Beginning at Seacliff and 32nd Ave: South on 32nd Ave, East on California St, North on 25th Ave, East on Lake St, South on 10th Ave, East on California St, South on Arguello Blvd, East on Geary, South on Broderick, West on Turk St, South on Masonic, West on Fulton, South on Cole, West on Grove, South on Shrader, West on Hayes, South on Stanyan, Southwest on Kezar Drive, West on Lincoln Way to shoreline.

District 02 – Beginning at Seacliff and 32nd Ave: South on 32nd Ave, East on California St, North on 25th Ave, East on Lake St, South on 10th Ave, East on California St, South on Arguello Blvd, East on Geary, North on Presidio, East on Sutter, South on Broderick, East on Post, North on Steiner St, West on Bush, North on Scott, East on Pine St, North on Buchanan, East on California St, South on Octavia, East on Pine St, South on Gough, East on Post St, North on Van Ness Ave, East on Green, North on Leavenworth to shoreline.

District 03 – Beginning at Leavenworth and the Embarcadero: South on Leavenworth, West on Green St, South on Van Ness Ave, East on Geary St, North on Leavenworth, East on Post St, South on Mason St, East on Geary St, South on Powell St, Northeast on Market St, Southeast on 3rd St, Northeast on Mission to shoreline.

District 04 – Beginning at Ocean Beach at Lincoln Way: East on Lincoln Way, South on 15th Ave, West on Kirkham St, South on 19th Ave, West on Sloat Blvd to the Pacific Ocean.

District 05 – Beginning at Geary St and Presidio Ave: North on Presidio, East on Sutter, South on Broderick, East on Post, North on Steiner St, West on Bush, North on Scott, East on Pine St, North on Buchanan, East on California St, South on Octavia, East on Pine St, South on Gough, East on Post St, South on Van Ness Ave, Southwest on Market, North on Octavia, West on Haight St, South on Webster, West on Waller, Northwest on Buena Vista Ave E, West on Haight St, South on Buena Vista Ave W, West on Frederick St, South on Ashbury St, Ashbury becomes Twin Peaks Blvd, West on Clarendon Ave, North on Medical Center Way, West on Parnassus, South on 4th Ave, West on Kirkham St, North on 15th Ave, East on Lincoln Way, Northeast on Kezar Drive, North on Stanyan, East on Hayes, North on Shrader, East on Grove, North on Cole, East on Fulton, North on Masonic, East on Turk, North on Broderick, West on Geary to Geary and Presidio.

District 06 – Beginning at Pier 48, Following Mission Creek Southwest: Southwest on Berry St, Northwest on 7th St, Southwest on Townsend, West on Division St, Southeast on Dore St, South on Utah, Southeast at Central Fwy, West on Alameda St, North on Potrero Ave, West on Central Fwy, South on Harrison, West on 15th St, North on Valencia, West on Duboce, North on Guerrero, Northeast on Market St, North on Van Ness, East on Geary, North on Leavenworth, East on Post, South on Mason, East on Geary, South on Powell, Northeast on Market St, Southeast on 3rd St, Northeast on Mission to shoreline. Includes Treasure Island, Yerba Buena Island, and Alcatraz Island.

District 07 – Beginning at the shoreline and the SF/Daly City Border: East along the Daly City Border, Northeast on Niantic Ave, North on Orizaba Ave, Northwest on Brotherhood Way, North on Junipero Serra Blvd, East on Garfield St, North on Ashton Ave, East on Holloway Ave, North on Harold Ave, Southeast on Geneva Ave, Northeast on Circular Ave, West on Hearst Ave, North on Congo St, North on Congo St, West on Bosworth St, Bosworth becomes O’shaughnessy Blvd, North on O’shaughnessy Blvd, O’shaughnessy Blvd becomes Twin Peaks Blvd, West on Clarendon Ave, North on Medical Center Way, West on Parnassus, South on 4th Ave, West on Kirkham St, South on 19th Ave, West on Sloat Blvd to shoreline.

District 08 – Beginning at Octavia St and Market St: North on Octavia, West on Haight St, South on Webster, West on Waller, Northwest on Buena Vista Ave E, West on Haight St, South on Buena Vista Ave W, West on Frederick St, South on Ashbury St, Ashbury becomes Twin Peaks Blvd, South on Twin Peaks Blvd, Twin Peaks Blvd becomes O’shaughnessy Blvd, South on O’shaughnessy Blvd, South on Congo St, East on Hearst Ave, Northeast on Circular Ave, Circular becomes San Jose Ave, San Jose becomes Guerrero. East on Cesar Chavez St, North on Valencia St, West on Duboce Ave, North on Guerrero St, Northeast on Market St.

District 09 – Beginning at Valencia St and 15th St: East on 15th St, North on Harrison St, East on Central Fwy, South on Potrero Ave, East on Cesar Chavez St, South on Bayshore Blvd, West on Dwight St, South on University St, West on Mansell St, Northwest on Brazil Ave, North on La Grande Ave, West on Excelsior Ave, north on Prague, East on Burrows, North on Peru Ave, North on Valmar Terrace, North on Madison St, East on Silver Ave, North on Stoneyford Ave, West along I-280, Northeast on Circular Ave, Circular becomes San Jose Ave, San Jose becomes Guerrero. East on Cesar Chavez St, North on Valencia St.

District 10 – Beginning at Pier 48, Following Mission Creek Southwest: Southwest on Berry St, Northwest on 7th St, Southwest on Townsend, West on Division St, Southeast on Dore St, South on Utah, Southeast at Central Fwy, West on Alameda St, South on Potrero Ave, East on Cesar Chavez St, South on Bayshore Blvd, West on Dwight St, South on University St, West on Mansell St, Mansell becomes Persia, South on La Grande Ave, East on Geneva, East along SF/Daly City border to shoreline.

District 11 – Beginning at SF/Daly City border at Niantic Ave: Northeast on Niantic Ave, North on Orizaba Ave, Northwest on Brotherhood Way, North on Junipero Serra Blvd, East on Garfield St, North on Ashton Ave, East on Holloway Ave, North on Harold Ave, Southeast on Geneva Ave, Northeast on Circular Ave, West along I-280, South on Stoneyford, West on Silver Ave, South on Madison, South on Valmar Terrace, South on La Grande Ave, South on Brazil Ave, West on Persia, South on La Grande Ave, East on Geneva, West along SF/Daly City border to Niantic Ave.

**03.22.2012 Working Draft
with 2001 SF BOS Lines**

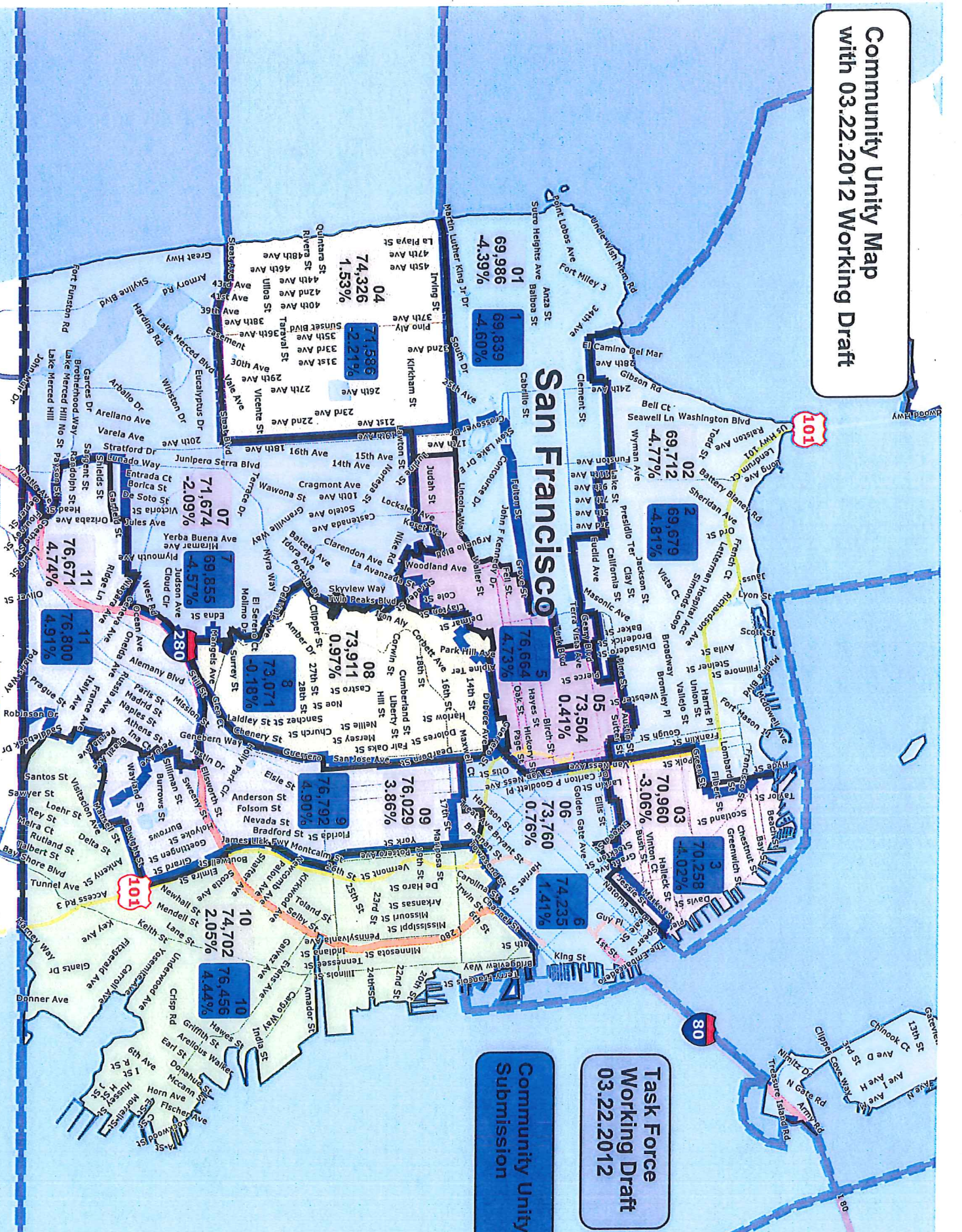


**SF BOS
Current Lines**

**Task Force
Working Draft
03.22.2012**

**Community Unity Map
with 03.22.2012 Working Draft**

San Francisco



**Community Unity
Submission**

**Task Force
Working Draft
03.22.2012**

01
69,986
-4.39%

04
74,326
1.53%

07
71,674
-2.09%

11
76,671
4.74%

14
76,800
4.91%

280
69,855
-4.57%

10
74,702
2.05%

10
76,456
4.44%

10
76,456
4.44%

10
76,456
4.44%

04
71,586
-2.21%

01
69,839
-4.60%

02
69,712
-4.77%

2
69,679
-4.81%

7
69,855
-4.57%

8
73,071
-0.18%

8
73,071
-0.18%

8
73,071
-0.18%

8
73,071
-0.18%

8
73,071
-0.18%

04
74,326
1.53%

01
69,839
-4.60%

02
69,712
-4.77%

2
69,679
-4.81%

7
69,855
-4.57%

8
73,071
-0.18%

8
73,071
-0.18%

8
73,071
-0.18%

8
73,071
-0.18%

8
73,071
-0.18%

04
74,326
1.53%

01
69,839
-4.60%

02
69,712
-4.77%

2
69,679
-4.81%

7
69,855
-4.57%

8
73,071
-0.18%

8
73,071
-0.18%

8
73,071
-0.18%

8
73,071
-0.18%

8
73,071
-0.18%

04
74,326
1.53%

01
69,839
-4.60%

02
69,712
-4.77%

2
69,679
-4.81%

7
69,855
-4.57%

8
73,071
-0.18%

8
73,071
-0.18%

8
73,071
-0.18%

8
73,071
-0.18%

8
73,071
-0.18%

04
74,326
1.53%

01
69,839
-4.60%

02
69,712
-4.77%

2
69,679
-4.81%

7
69,855
-4.57%

8
73,071
-0.18%

8
73,071
-0.18%

8
73,071
-0.18%

8
73,071
-0.18%

8
73,071
-0.18%

04
74,326
1.53%

01
69,839
-4.60%

02
69,712
-4.77%

2
69,679
-4.81%

7
69,855
-4.57%

8
73,071
-0.18%

8
73,071
-0.18%

8
73,071
-0.18%

8
73,071
-0.18%

8
73,071
-0.18%

04
74,326
1.53%

01
69,839
-4.60%

02
69,712
-4.77%

2
69,679
-4.81%

7
69,855
-4.57%

8
73,071
-0.18%

8
73,071
-0.18%

8
73,071
-0.18%

8
73,071
-0.18%

8
73,071
-0.18%

04
74,326
1.53%

01
69,839
-4.60%

02
69,712
-4.77%

2
69,679
-4.81%

7
69,855
-4.57%

8
73,071
-0.18%

8
73,071
-0.18%

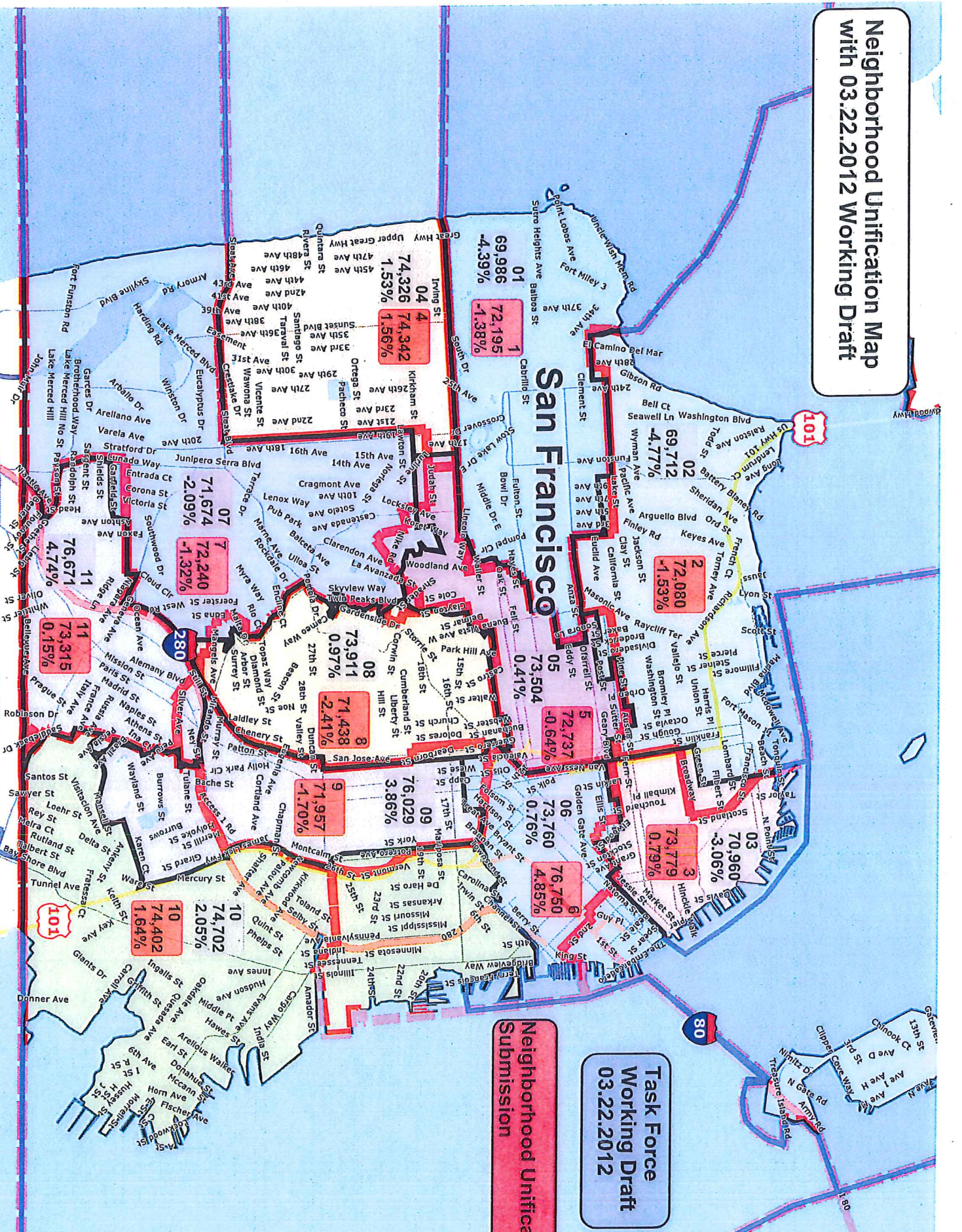
8
73,071
-0.18%

8
73,071
-0.18%

8
73,071
-0.18%

Neighborhood Unification Map
with 03.22.2012 Working Draft

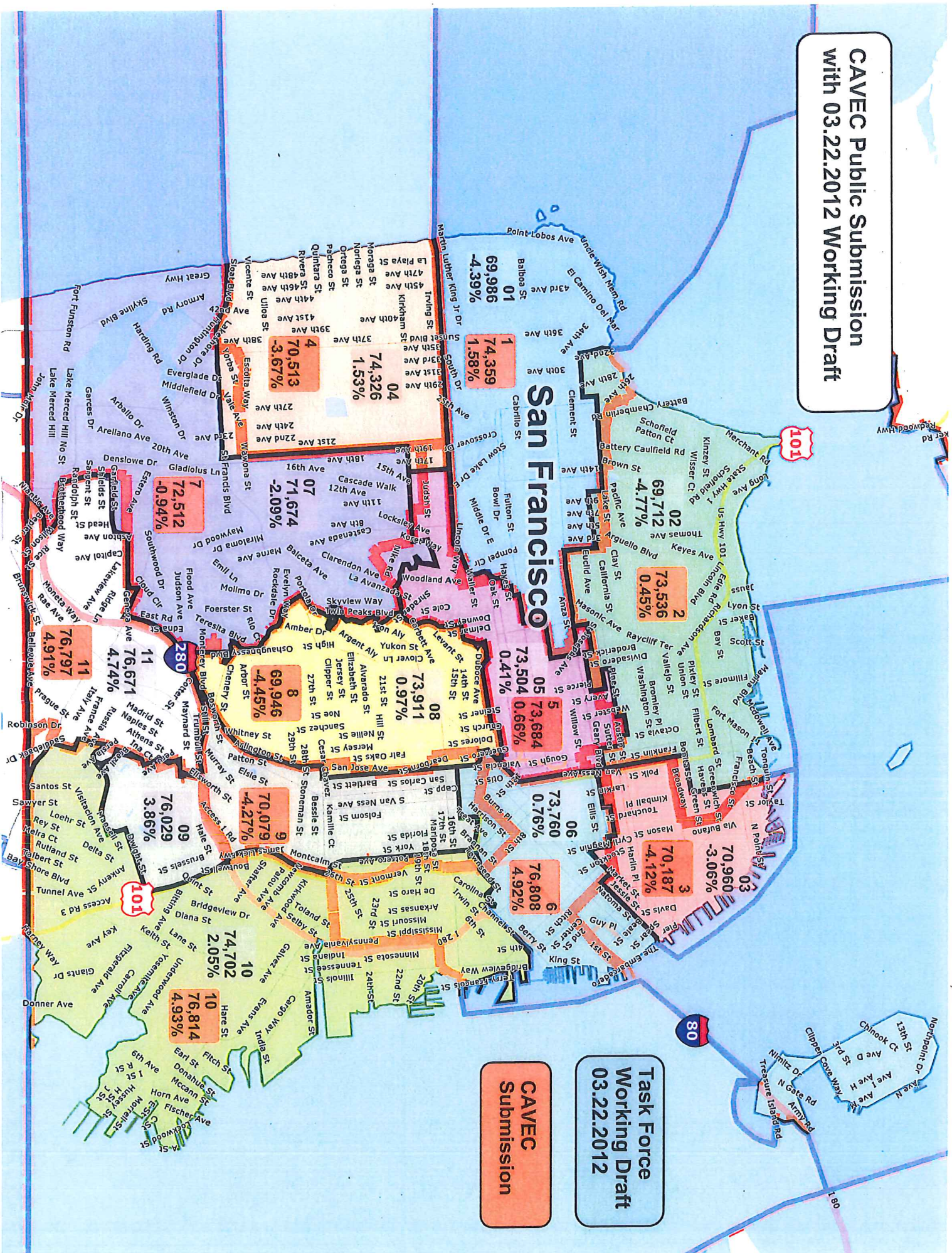
San Francisco



Task Force
Working Draft
03.22.2012

Neighborhood Unification
Submission

**CAVEC Public Submission
with 03.22.2012 Working Draft**

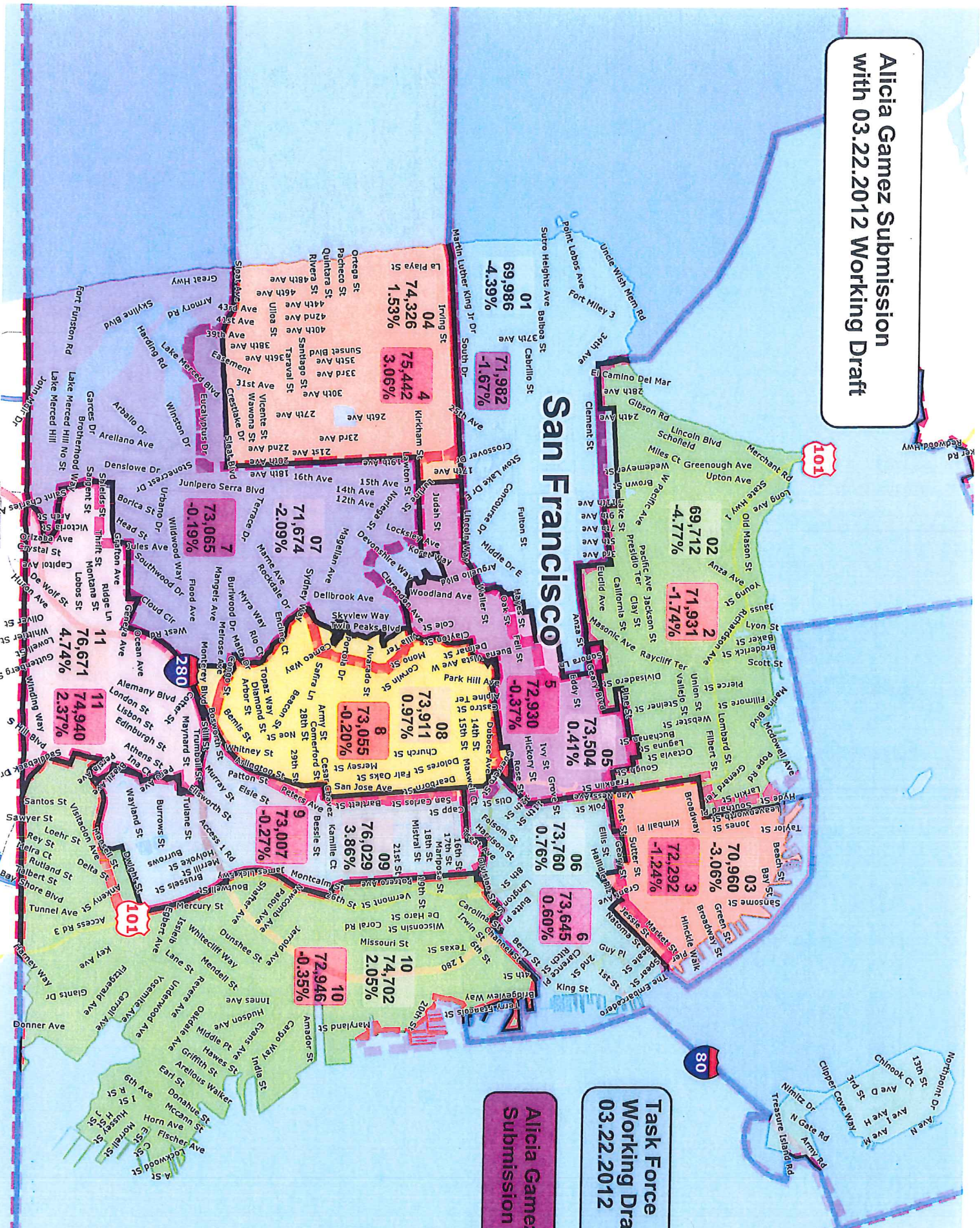


**CAVEC
Submission**

**Task Force
Working Draft
03.22.2012**

Alicia Gamez Submission
with 03.22.2012 Working Draft

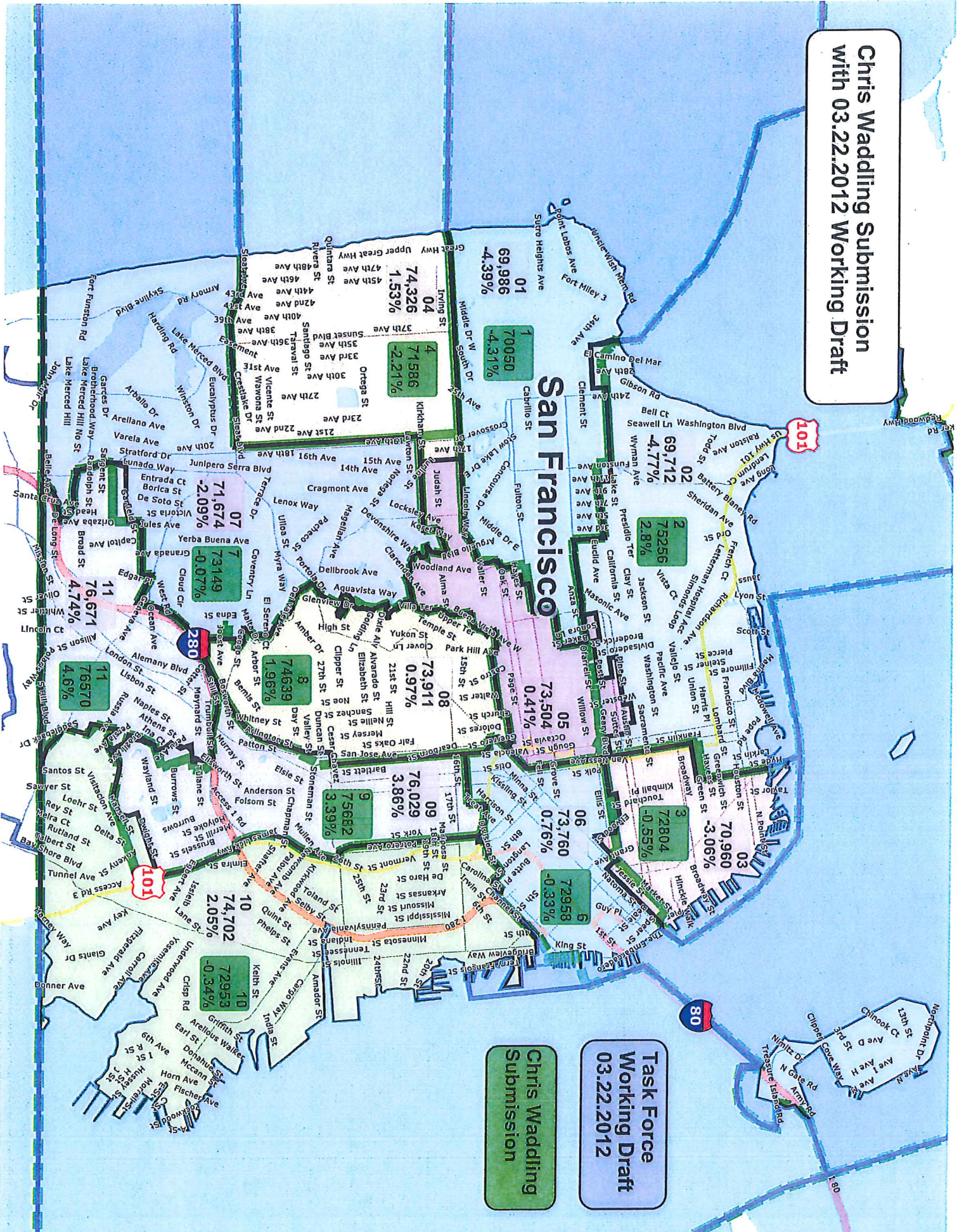
San Francisco



Task Force
Working Draft
03.22.2012

Alicia Gamez
Submission

Chris Waddling Submission
with 03.22.2012 Working Draft



San Francisco

Chris Waddling
Submission

Task Force
Working Draft
03.22.2012