



ISSUE	DATE	DESCRIPTION
70	07/01/2014	ISSUE FOR CONSTRUCTION
59	04/28/2014	100% CONSTRUCTION DOCUMENTS
48	01/24/2014	50% CONSTRUCTION DOCUMENTS
41	12/23/2013	ISSUE FOR PERMIT
24	10/02/2013	BP06 - ISSUE FOR PERMIT
15	06/21/2013	DESIGN DEVELOPMENT
9	05/06/2013	SCHEMATIC DESIGN

SCALE 1/8" = 1'-0" DATE 01 JULY 2014

A02.4.03

© 2014 Gensler Sheet Printed On: 7/1/2014 8:37:45 AM

SHEET NOTES

- 1203 BUILT UP ROOF CRICKET, TYP.
- 1204 ROOF DRAIN/OVERFLOW DRAIN, SEE PLUMBING DRAWINGS, TYP.
- 1292 SKYLIGHT PARAPET WITH INTERNAL STRUCTURAL FRAME, SEE STRUCTURAL DRAWINGS
- 1293 SKYLIGHT MAINTENANCE CATWALK, STAIRS, AND GUARDRAILS
- 1294 SKYLIGHT GLAZING
- 1295 ROOF DRAIN AND OVERFLOW, CONNECT TO (E) DRAIN LINES, SEE PLUMBING DRAWINGS

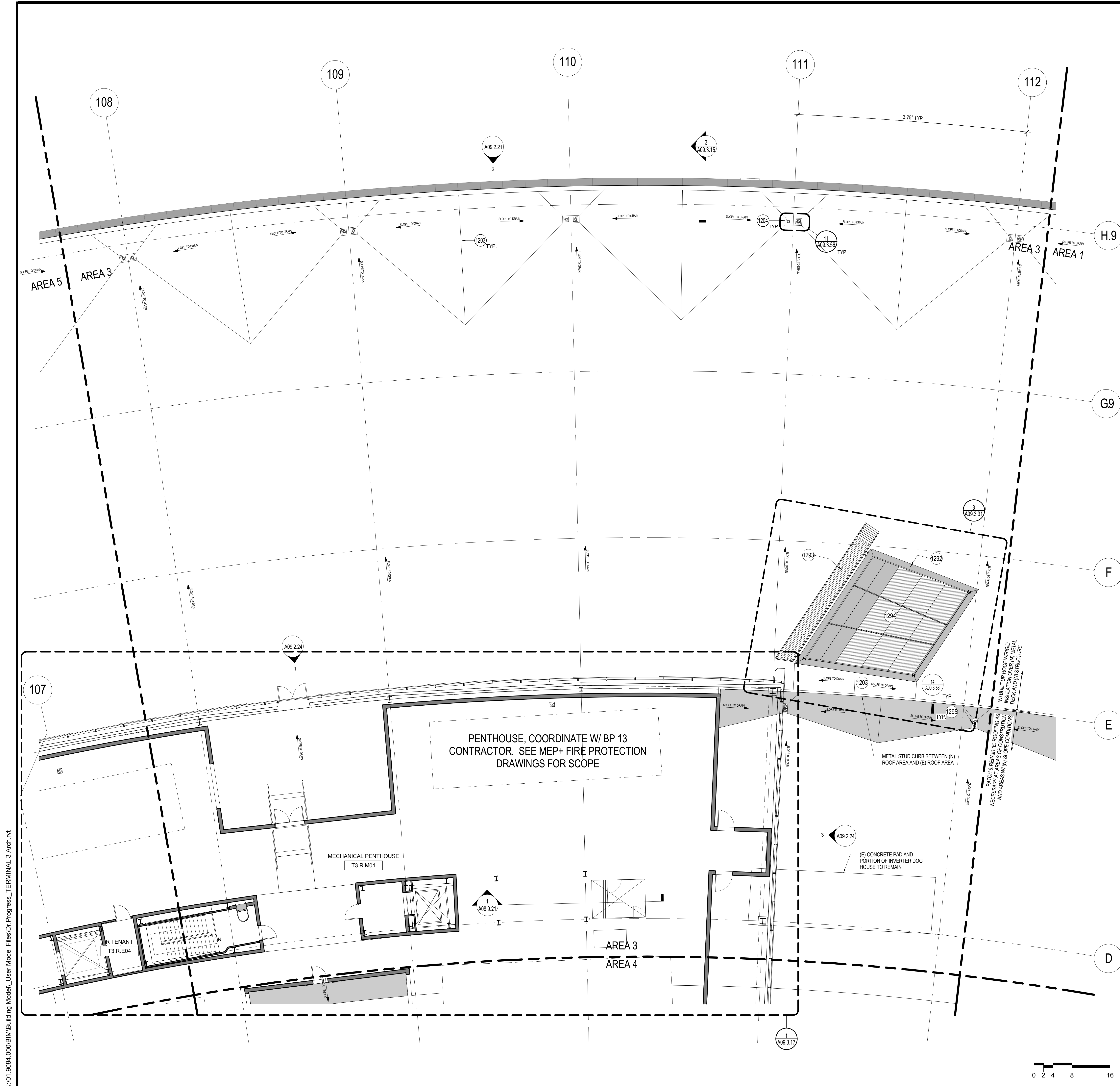
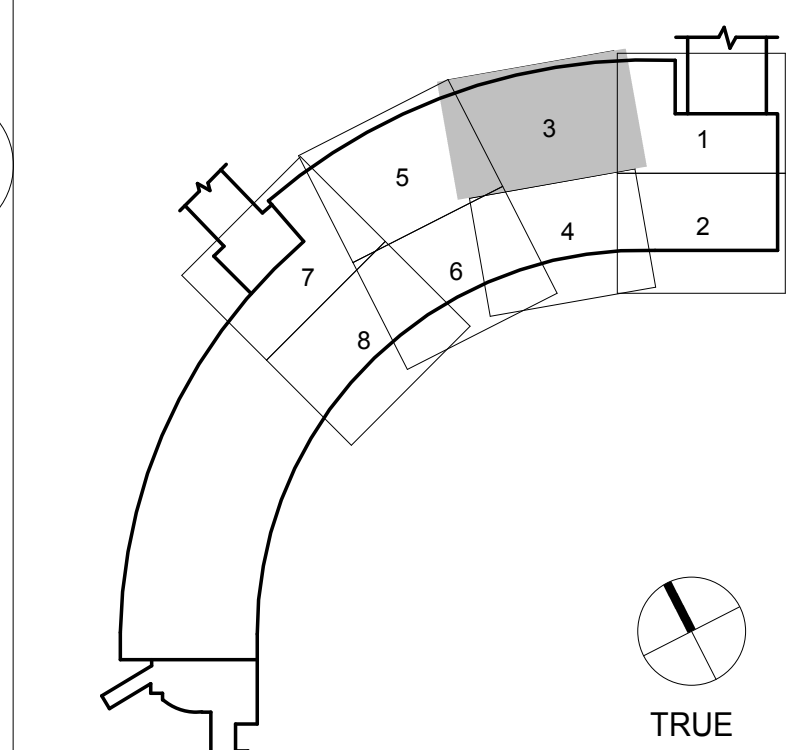
GRAPHIC LEGEND

- MATCHLINE
- PROJECT LIMIT LINE
- NEW WALL
- 1 HOUR RATED WALL
- 2 HOUR RATED WALL
- EXISTING TO REMAIN
- EXISTING TO BE DEMOLISHED
- N.I.C. EXISTING TO REMAIN
- AREAS OF (N) CEMENTIOUS MATERIAL TO CREATE (N) ROOF SLOPES ON EXISTING ROOF

GENERAL NOTES

- A SLOPE ROOF TO DRAIN, 1/4" PER 1'-0" MIN. TYPICAL.
- B SEE SHEET A09.3.53 FOR TYPICAL ROOF DETAILS
- C R-VALUE OF (N) ROOF INSULATION TO BE R-25

KEY PLAN



N:\01_9084.000\BIM\Building Model\User Model Files\Dr\Progress_TERMINAL 3 Arch.rvt

9048.A

TERMINAL 3 EAST
IMPROVEMENTS

ROOF PLAN - AREA 4

CONTRACT NO.

PROJECT TITLE

SHEET TITLE

ARCHITECT / ENGINEER SEAL



ISSUE	DATE	DESCRIPTION
70	07/01/2014	ISSUE FOR CONSTRUCTION
59	04/28/2014	100% CONSTRUCTION DOCUMENTS
48	01/24/2014	50% CONSTRUCTION DOCUMENTS
41	12/23/2013	ISSUE FOR PERMIT
24	10/02/2013	BP06 - ISSUE FOR PERMIT
15	06/21/2013	DESIGN DEVELOPMENT
9	05/06/2013	SCHEMATIC DESIGN

SCALE 1/8" = 1'-0" DATE 01 JULY 2014

A02.4.04

© 2014 Gensler Sheet Printed On: 7/1/2014 9:14:49 PM

SHEET NOTES


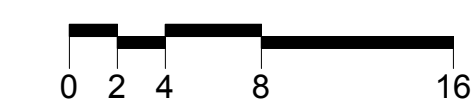
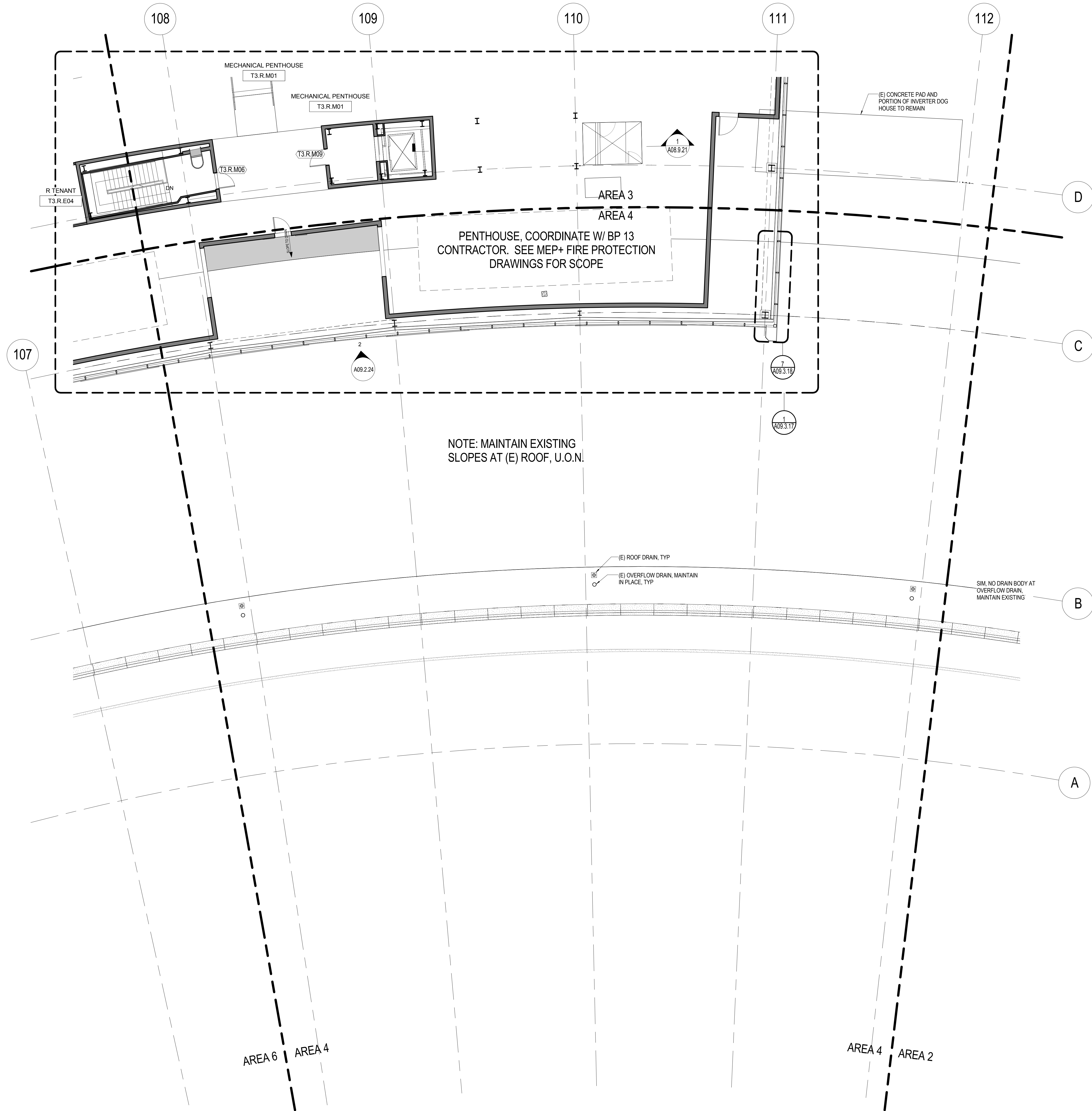
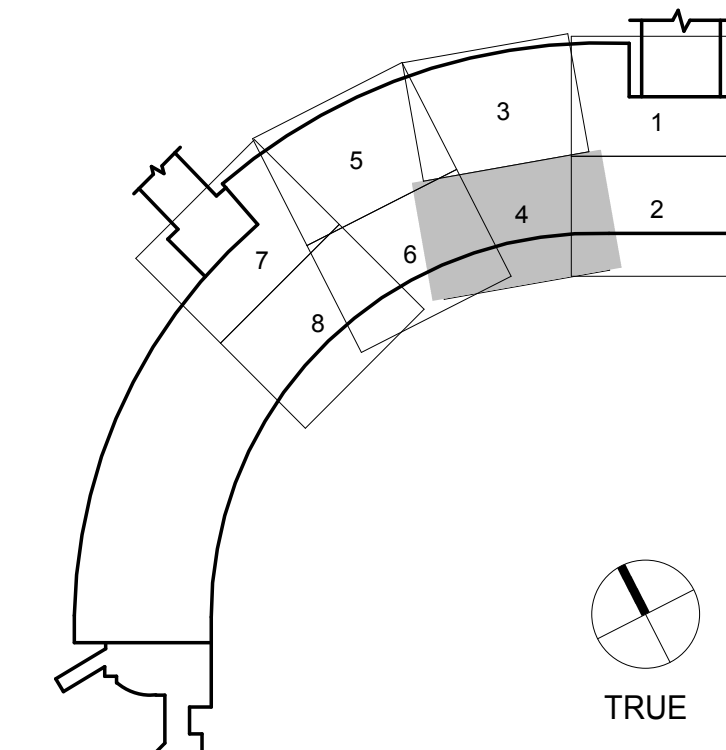
GRAPHIC LEGEND

- MATCHLINE
- PROJECT LIMIT LINE
- NEW WALL
- 1 HOUR RATED WALL
- 2 HOUR RATED WALL
- EXISTING TO REMAIN
- EXISTING TO BE DEMOLISHED
- N.I.C. EXISTING TO REMAIN
- AREAS OF (N) CEMENTIOUS MATERIAL TO CREATE (N) ROOF SLOPES ON EXISTING ROOF

GENERAL NOTES

- A SLOPE ROOF TO DRAIN, 1/4" PER 1'-0" MIN. TYPICAL.
- B SEE SHEET A09.3.53 FOR TYPICAL ROOF DETAILS
- C R-VALUE OF (N) ROOF INSULATION TO BE R-25

KEY PLAN



9048.A
TERMINAL 3 EAST
IMPROVEMENTS
ROOF PLAN - AREA 5

CONTRACT NO. ARCHITECT / ENGINEER SEAL



ISSUE	DATE	DESCRIPTION
70	07/01/2014	ISSUE FOR CONSTRUCTION
59	04/28/2014	100% CONSTRUCTION DOCUMENTS
48	01/24/2014	50% CONSTRUCTION DOCUMENTS
41	12/23/2013	ISSUE FOR PERMIT
24	10/02/2013	BP06 - ISSUE FOR PERMIT
15	06/21/2013	DESIGN DEVELOPMENT
9	05/06/2013	SCHEMATIC DESIGN

SCALE 1/8" = 1'-0" DATE 01 JULY 2014

A02.4.05
© 2014 Gensler Sheet Printed On: 7/1/2014 8:38:23 AM

SHEET NOTES

- 1203 BUILT UP ROOF CRICKET, TYP.
- 1204 ROOF DRAIN/OVERFLOW DRAIN, SEE PLUMBING DRAWINGS, TYP.
- 1292 SKYLIGHT PARAPET WITH INTERNAL STRUCTURAL FRAME, SEE STRUCTURAL DRAWINGS
- 1293 SKYLIGHT MAINTENANCE CATWALK, STAIRS, AND GUARDRAILS
- 1294 SKYLIGHT GLAZING
- 1295 ROOF DRAIN AND OVERFLOW, CONNECT TO (E) DRAIN LINES, SEE PLUMBING DRAWINGS

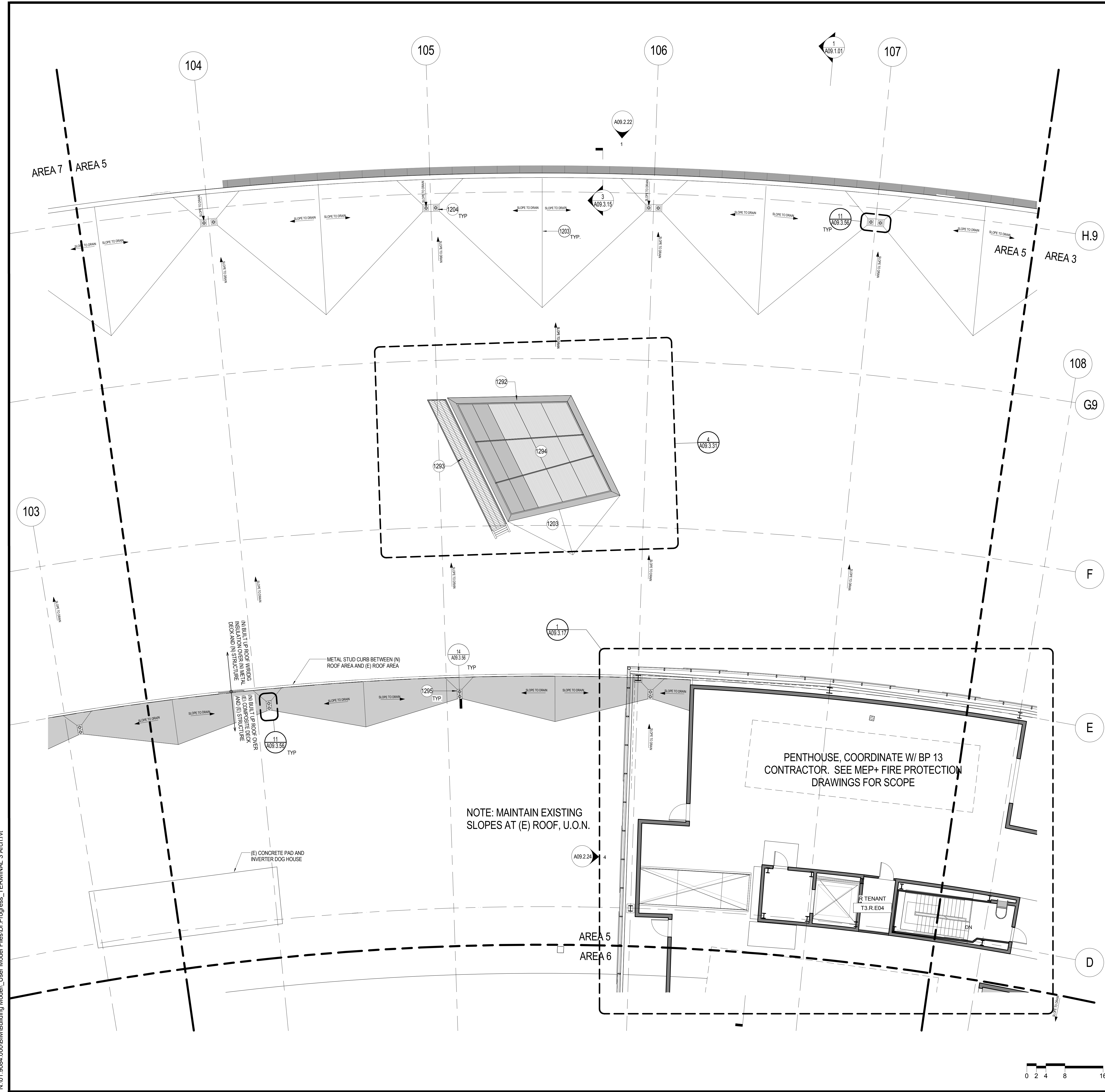
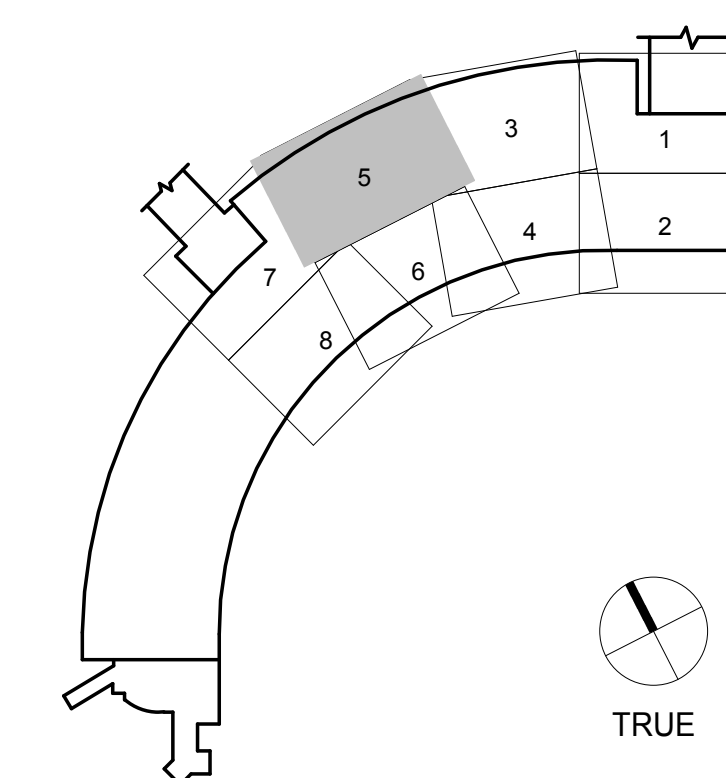
GRAPHIC LEGEND

- MATCHLINE
- PROJECT LIMIT LINE
- NEW WALL
- 1 HOUR RATED WALL
- 2 HOUR RATED WALL
- EXISTING TO REMAIN
- EXISTING TO BE DEMOLISHED
- N.I.C. EXISTING TO REMAIN
- AREAS OF (N) CEMENTIOUS MATERIAL TO CREATE (N) ROOF SLOPES ON EXISTING ROOF

GENERAL NOTES


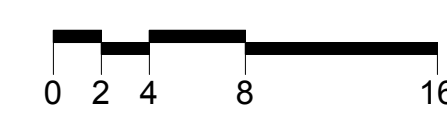
- A SLOPE ROOF TO DRAIN, 1/4" PER 1'-0" MIN. TYPICAL.
- B SEE SHEET A09.3.53 FOR TYPICAL ROOF DETAILS
- C R-VALUE OF (N) ROOF INSULATION TO BE R-25

KEY PLAN

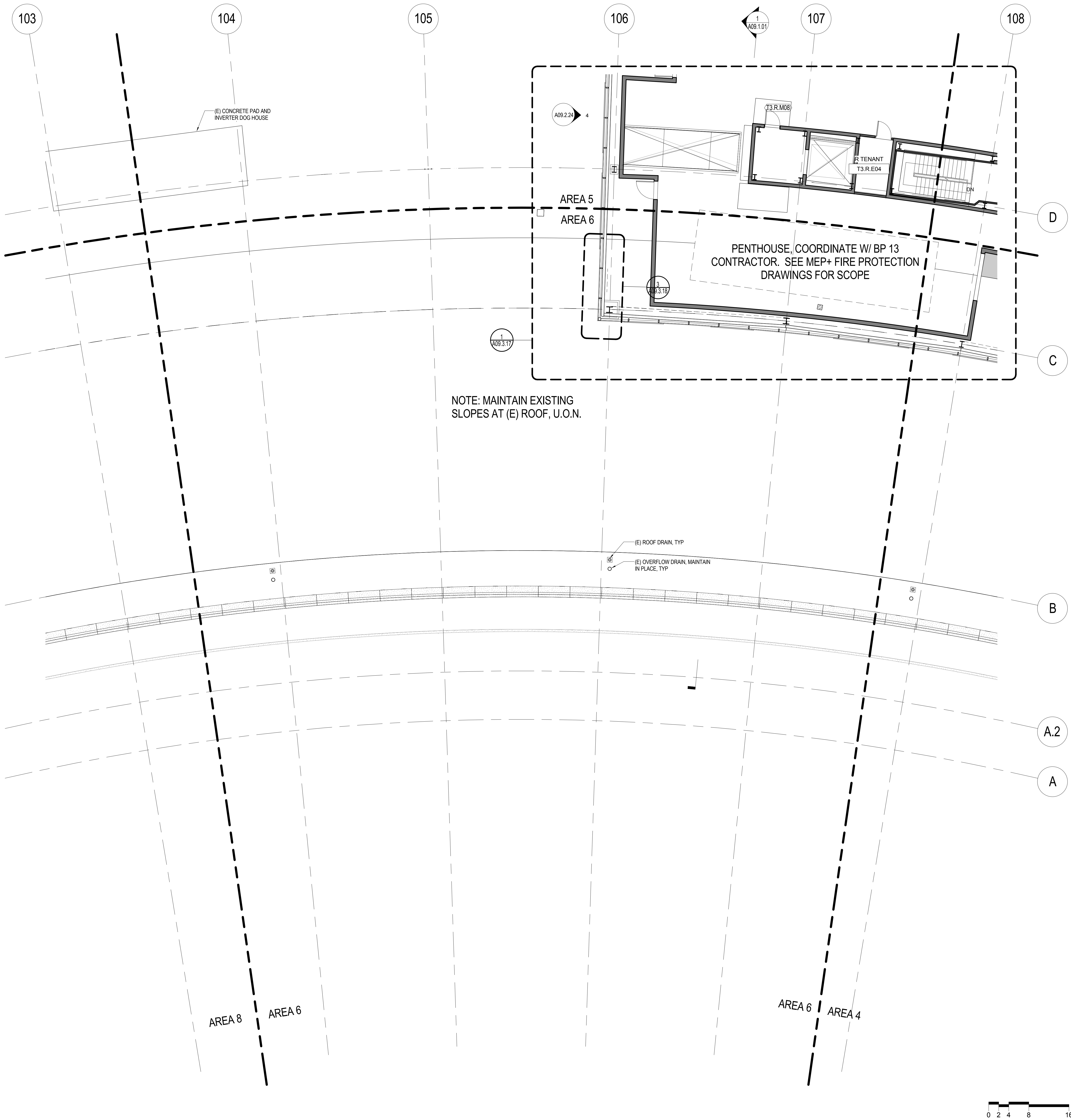


NOTE: MAINTAIN EXISTING SLOPES AT (E) ROOF, U.O.N.

PENTHOUSE, COORDINATE W/ BP 13 CONTRACTOR. SEE MEP+ FIRE PROTECTION DRAWINGS FOR SCOPE



N:\01_9084_000\BIM\Building Model\User Model Files\Dr_Progress_TERMINAL_3_Arch.rvt



SHEET NOTES

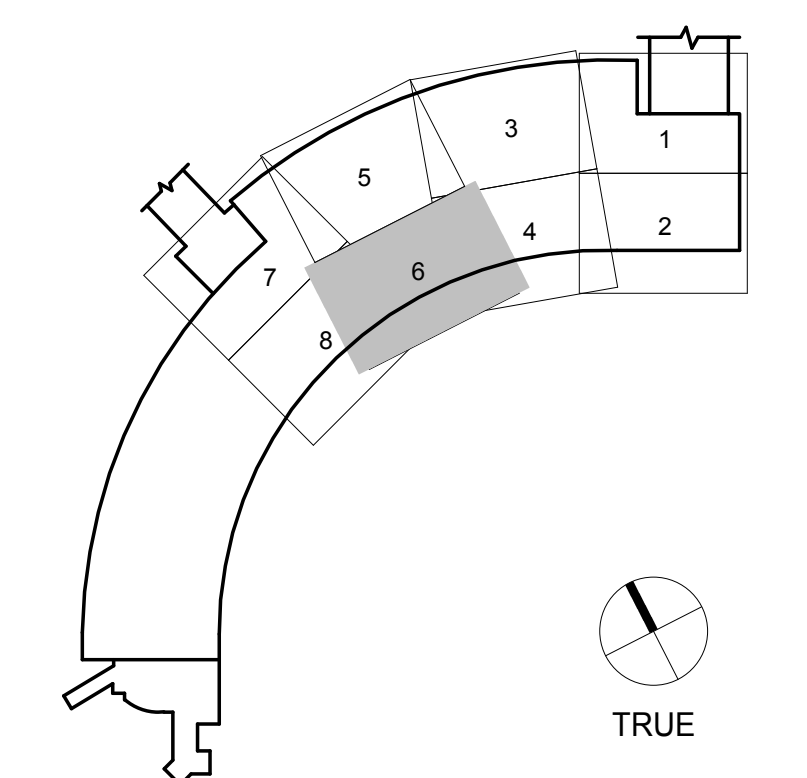
GRAPHIC LEGEND

- MATCHLINE
- PROJECT LIMIT LINE
- NEW WALL
- 1 HOUR RATED WALL
- 2 HOUR RATED WALL
- EXISTING TO REMAIN
- EXISTING TO BE DEMOLISHED
- N.I.C. EXISTING TO REMAIN
- AREAS OF (N) CEMENTIOUS MATERIAL TO CREATE (N) ROOF SLOPES ON EXISTING ROOF

GENERAL NOTES

- A SLOPE ROOF TO DRAIN, 1/4" PER 1'-0" MIN. TYPICAL.
- B SEE SHEET A09.3.53 FOR TYPICAL ROOF DETAILS
- C R-VALUE OF (N) ROOF INSULATION TO BE R-25

KEY PLAN



SFO

SAN FRANCISCO INTERNATIONAL AIRPORT
710 McDonnell Road, 2nd Floor
San Francisco, CA 94128

HENSEL PHELPS
Plan, Build, Manage.

226 Airport Parkway, Suite 150, San Jose, CA 95110
Phone: 408-452-1800
Fax: 408-452-1855

Gensler

2 Harrison Street, Suite 400, San Francisco, CA 94105
415-433-3700

9048.A
TERMINAL 3 EAST IMPROVEMENTS
ROOF PLAN - AREA 6

CONTRACT NO.
PROJECT TITLE
SHEET TITLE
ARCHITECT / ENGINEER SEAL



ISSUE	DATE	DESCRIPTION
70	07/01/2014	ISSUE FOR CONSTRUCTION
59	04/28/2014	100% CONSTRUCTION DOCUMENTS
48	01/24/2014	50% CONSTRUCTION DOCUMENTS
41	12/23/2013	ISSUE FOR PERMIT
24	10/02/2013	BP06 - ISSUE FOR PERMIT
15	06/21/2013	DESIGN DEVELOPMENT
9	05/06/2013	SCHEMATIC DESIGN

SCALE 1/8" = 1'-0" DATE 01 JULY 2014

A02.4.06
© 2014 Gensler
Sheet Printed On: 7/1/2014 9:15:09 PM

N:\01_9084_000\BIM\Building Model\User Model Files\Bryan_Scott_TERMINAL 3 Arch.rvt

9048.A

TERMINAL 3 EAST
IMPROVEMENTS

ROOF PLAN - AREA 7

CONTRACT NO.

PROJECT TITLE

SHEET TITLE

ARCHITECT / ENGINEER SEAL



ISSUE	DATE	DESCRIPTION
70	07/01/2014	ISSUE FOR CONSTRUCTION
59	04/28/2014	100% CONSTRUCTION DOCUMENTS
48	01/24/2014	50% CONSTRUCTION DOCUMENTS
41	12/23/2013	ISSUE FOR PERMIT
24	10/02/2013	BP06 - ISSUE FOR PERMIT
15	06/21/2013	DESIGN DEVELOPMENT
9	05/06/2013	SCHEMATIC DESIGN

SCALE 1/8" = 1'-0" DATE 01 JULY 2014

A02.4.07

© 2014 Gensler Sheet Printed On: 7/1/2014 9:15:28 PM

SHEET NOTES

- 1203 BUILT UP ROOF CRICKET, TYP.
- 1204 ROOF DRAIN/OVERFLOW DRAIN, SEE PLUMBING DRAWINGS, TYP.
- 1295 ROOF DRAIN AND OVERFLOW, CONNECT TO (E) DRAIN LINES, SEE PLUMBING DRAWINGS

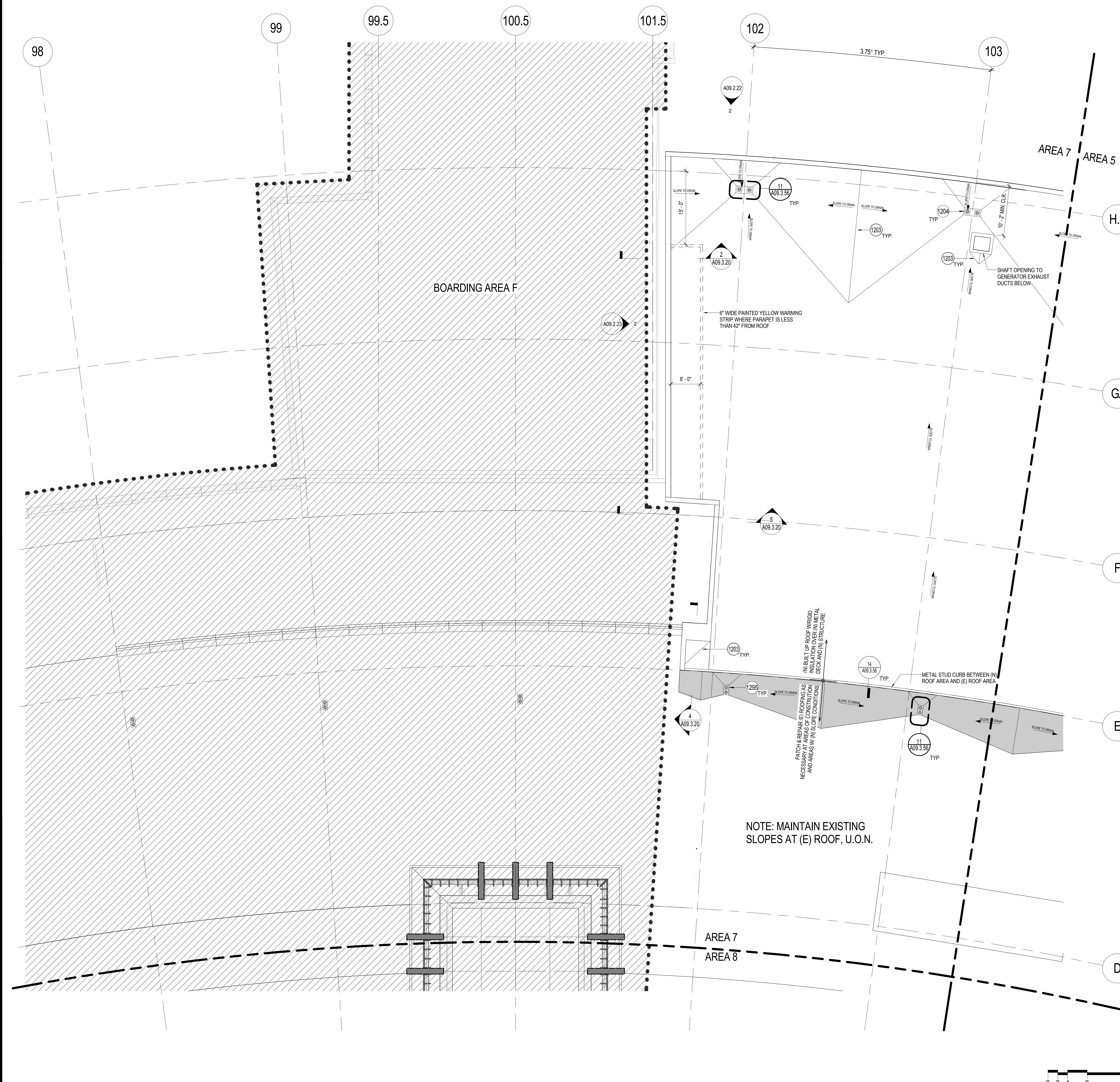
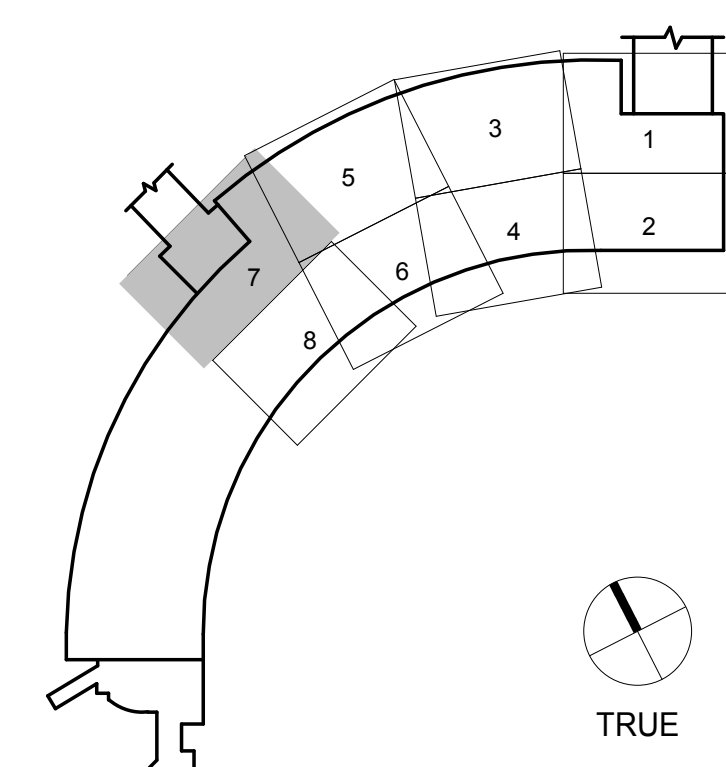
GRAPHIC LEGEND

- MATCHLINE
- PROJECT LIMIT LINE
- NEW WALL
- 1 HOUR RATED WALL
- 2 HOUR RATED WALL
- EXISTING TO REMAIN
- EXISTING TO BE DEMOLISHED
- N.I.C. EXISTING TO REMAIN
- AREAS OF (N) CEMENTIOUS MATERIAL TO CREATE (N) ROOF SLOPES ON EXISTING ROOF

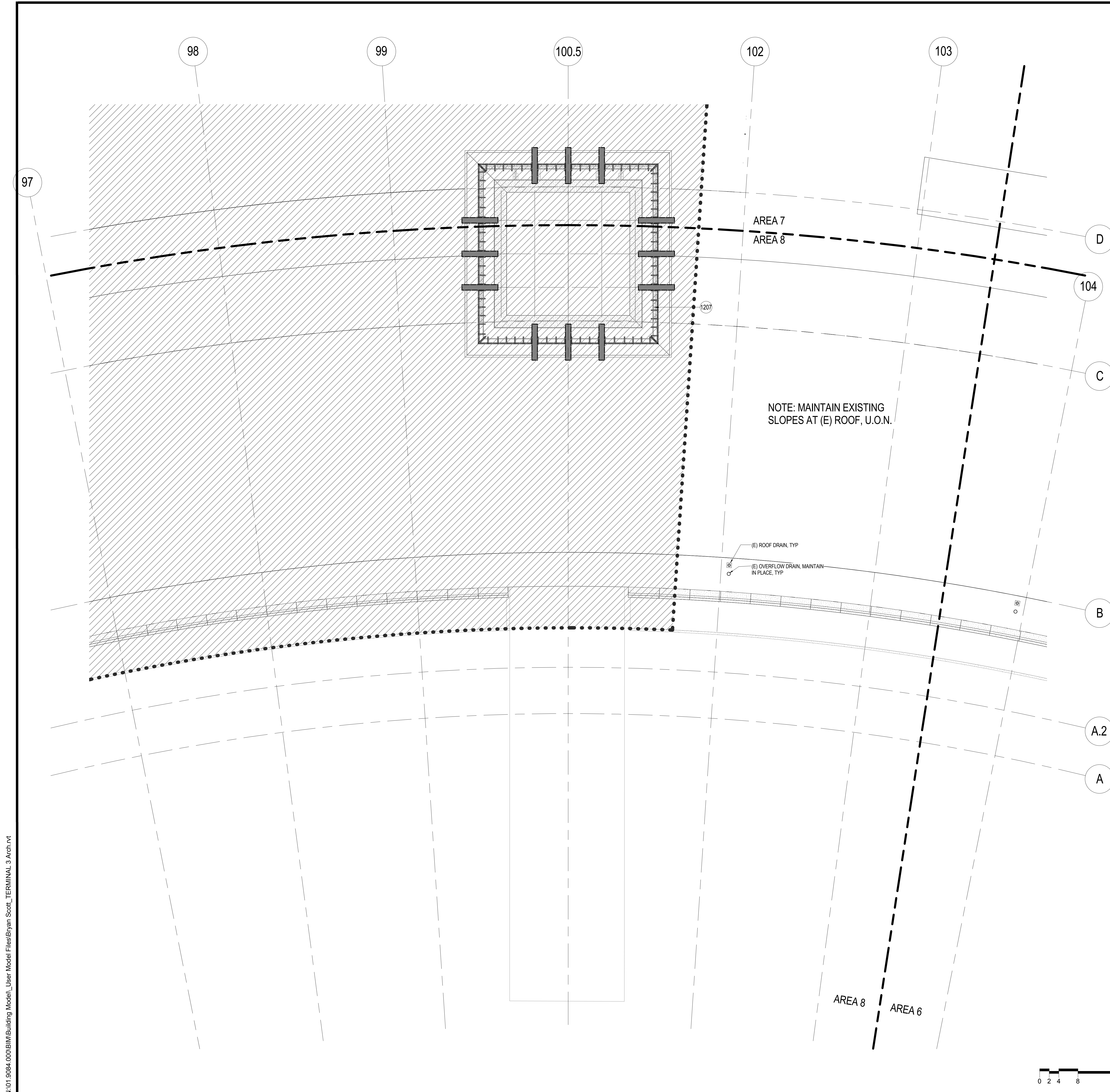
GENERAL NOTES

- A SLOPE ROOF TO DRAIN, 1/4" PER 1'-0" MIN. TYPICAL.
- B SEE SHEET A09.3.53 FOR TYPICAL ROOF DETAILS
- C R-VALUE OF (N) ROOF INSULATION TO BE R-25

KEY PLAN



N:\01_9084_000\BIM\Building Model\User Model Files\Bryan_Scott_TERMINAL 3 Arch.rvt



SHEET NOTES

1207 (E) SKYLIGHT TO REMAIN

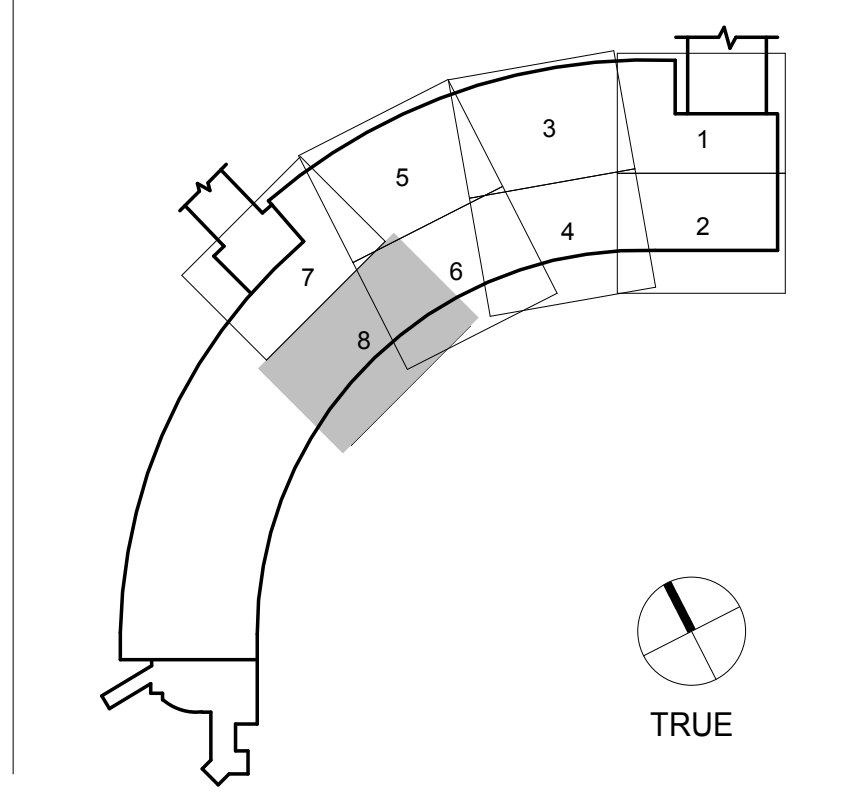
GRAPHIC LEGEND

- MATCHLINE
- PROJECT LIMIT LINE
- NEW WALL
- 1 HOUR RATED WALL
- 2 HOUR RATED WALL
- EXISTING TO REMAIN
- EXISTING TO BE DEMOLISHED
- N.I.C. EXISTING TO REMAIN
- AREAS OF (N) CEMENTIOUS MATERIAL TO CREATE (N) ROOF SLOPES ON EXISTING ROOF

GENERAL NOTES

- A SLOPE ROOF TO DRAIN, 1/4" PER 1'-0" MIN. TYPICAL.
- B SEE SHEET A09.3.53 FOR TYPICAL ROOF DETAILS
- C R-VALUE OF (N) ROOF INSULATION TO BE R-25

KEY PLAN



SFO

SAN FRANCISCO INTERNATIONAL AIRPORT
710 McDonnell Road, 2nd Floor
San Francisco, CA 94128

HENSEL PHELPS
Plan. Build. Manage.
226 Airport Parkway, Suite 150, San Jose, CA 95110
Phone: 408-452-1800
Fax: 408-452-1855

Gensler
2 Harrison Street, Suite 400, San Francisco, CA 94105
415-433-3700

9048.A

TERMINAL 3 EAST IMPROVEMENTS

ROOF PLAN - AREA 8

CONTRACT NO.

PROJECT TITLE

SHEET TITLE

ARCHITECT / ENGINEER SEAL

ISSUE	DATE	DESCRIPTION
70	07/01/2014	ISSUE FOR CONSTRUCTION
59	04/28/2014	100% CONSTRUCTION DOCUMENTS
48	01/24/2014	50% CONSTRUCTION DOCUMENTS
41	12/23/2013	ISSUE FOR PERMIT
15	06/21/2013	DESIGN DEVELOPMENT
9	05/06/2013	SCHEMATIC DESIGN

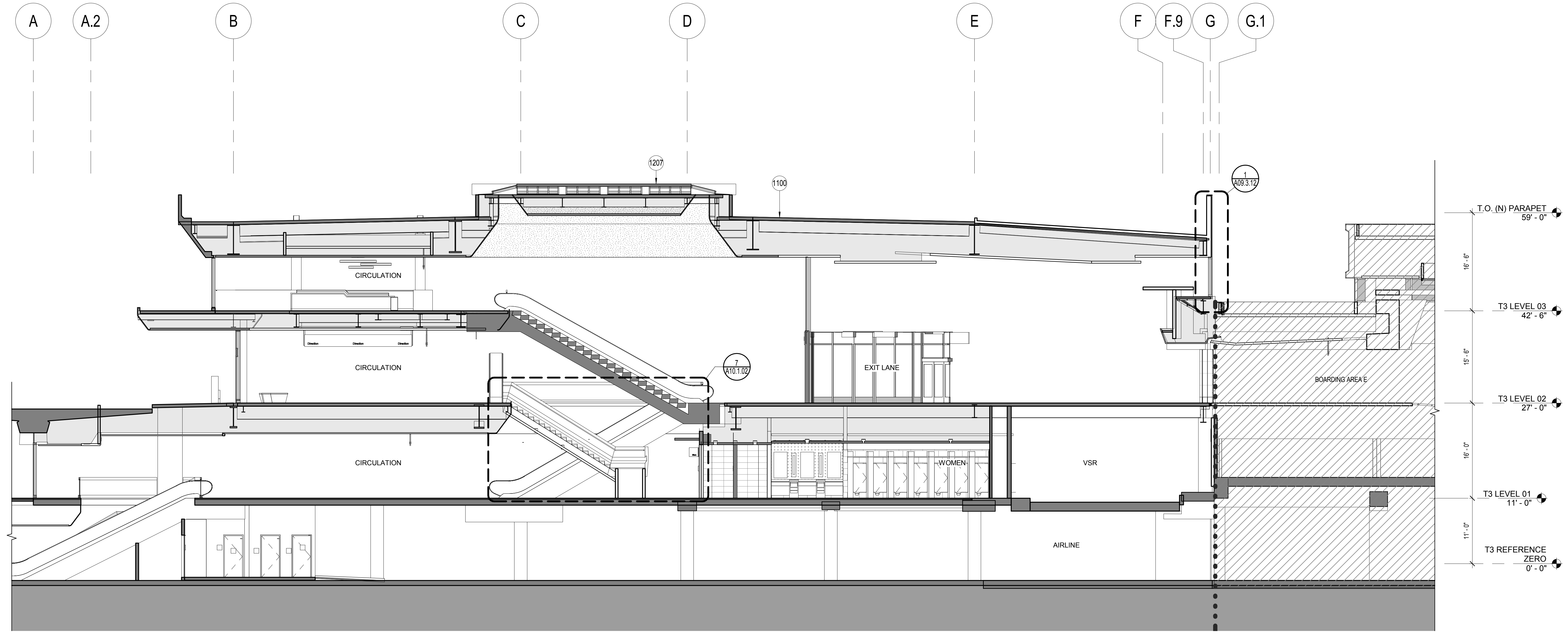
SCALE 1/8" = 1'-0" DATE 01 JULY 2014

A02.4.08

© 2014 Gensler Sheet Printed On: 7/1/2014 9:15:48 PM

N:\01.9084.000\BIM\Building Model\User Model Files\Bryan_Scott_TERMINAL 3 Arch.rvt

9048.A
TERMINAL 3 EAST
IMPROVEMENTS
BUILDING SECTION



BUILDING SECTION NEAR GRID LINE 118 - BOARDING AREA E
SCALE: 1/8" = 1'-0"

1 SHEET NOTES

- 1100 (E) ROOF TO REMAIN
- 1207 (E) SKYLIGHT TO REMAIN


GENERAL NOTES

GRAPHIC LEGEND

- PROJECT LIMIT LINE
- NEW WALL
- ▬ 1 HOUR RATED WALL
- ▬ 2 HOUR RATED WALL
- ▬ EXISTING TO REMAIN
- ▬ EXISTING TO BE DEMOLISHED
- ▬ N.I.C. EXISTING TO REMAIN
- ▬ N.I.C. TENANT IMPROVEMENT AREA REFER TO SFO TENANT IMPROVEMENT GUIDELINES (TI0)

CONTRACT NO.
PROJECT TITLE
SHEET TITLE

ARCHITECT / ENGINEER SEAL



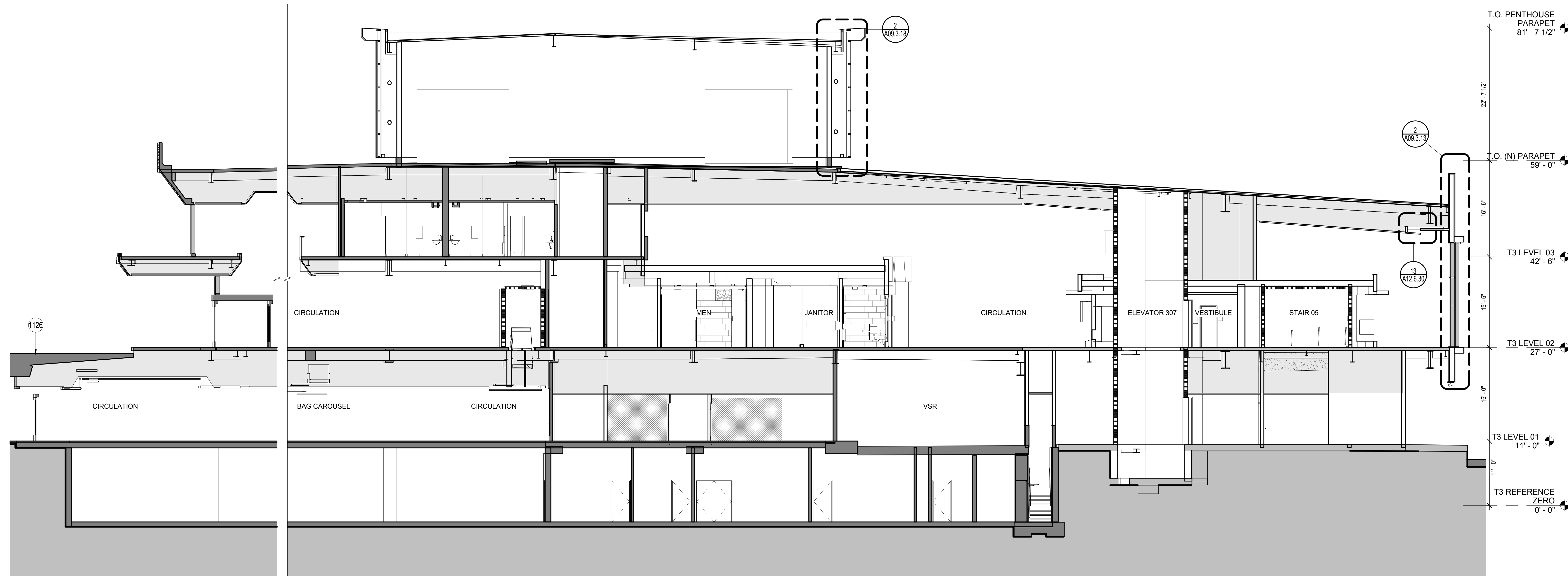
ISSUE	DATE	DESCRIPTION
70	07/01/2014	ISSUE FOR CONSTRUCTION
59	04/28/2014	100% CONSTRUCTION DOCUMENTS
48	01/24/2014	50% CONSTRUCTION DOCUMENTS
41	12/23/2013	ISSUE FOR PERMIT
15	06/21/2013	DESIGN DEVELOPMENT

SCALE: 1/8" = 1'-0" DATE: 01 JULY 2014

A09.1.00

N:\01_9084_000\BIM\Building Model\User Model Files\Jay Wilson_TERMINAL 3 Arch.rvt

9048.A
TERMINAL 3 EAST
IMPROVEMENTS
BUILDING SECTION



BUILDING SECTION NEAR GRID LINE 107 - CONCOURSE
SCALE: 1/8" = 1'-0"

1 SHEET NOTES

GENERAL NOTES

1126 (E) ROADWAY

GRAPHIC LEGEND

- ● ● PROJECT LIMIT LINE
- NEW WALL
- 1 HOUR RATED WALL
- 2 HOUR RATED WALL
- EXISTING TO REMAIN
- EXISTING TO BE DEMOLISHED
- N.I.C. EXISTING TO REMAIN
- N.I.C. TENANT IMPROVEMENT AREA REFER TO SFO TENANT IMPROVEMENT GUIDELINES (TIG)

CONTRACT NO.
PROJECT TITLE
SHEET TITLE

ARCHITECT / ENGINEER SEAL



ISSUE	DATE	DESCRIPTION
70	07/01/2014	ISSUE FOR CONSTRUCTION
59	04/28/2014	100% CONSTRUCTION DOCUMENTS
48	01/24/2014	50% CONSTRUCTION DOCUMENTS
41	12/23/2013	ISSUE FOR PERMIT
15	06/21/2013	DESIGN DEVELOPMENT
9	05/06/2013	SCHEMATIC DESIGN

SCALE: 1/8" = 1'-0" DATE: 01 JULY 2014

A09.1.01

N:\01_9084_000\BIM\Building Model\User Model Files\Jay Wilson_TERMINAL 3 Arch.rvt

9048.A

TERMINAL 3 EAST
IMPROVEMENTS

EXTERIOR ELEVATIONS

CONTRACT NO.

PROJECT TITLE

SHEET TITLE

ARCHITECT / ENGINEER SEAL

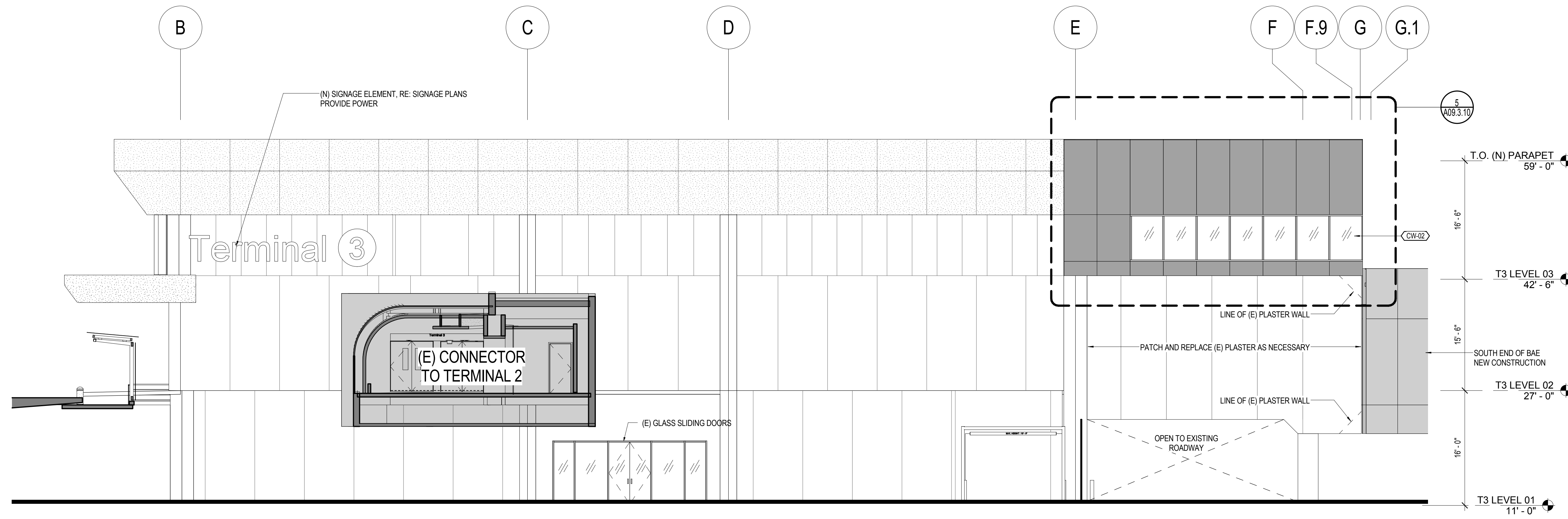


ISSUE	DATE	DESCRIPTION
70	07/01/2014	ISSUE FOR CONSTRUCTION
59	04/28/2014	100% CONSTRUCTION DOCUMENTS
48	01/24/2014	50% CONSTRUCTION DOCUMENTS
41	12/23/2013	ISSUE FOR PERMIT
15	06/21/2013	DESIGN DEVELOPMENT
9	05/06/2013	SCHEMATIC DESIGN

SCALE: As indicated DATE: 01 JULY 2014

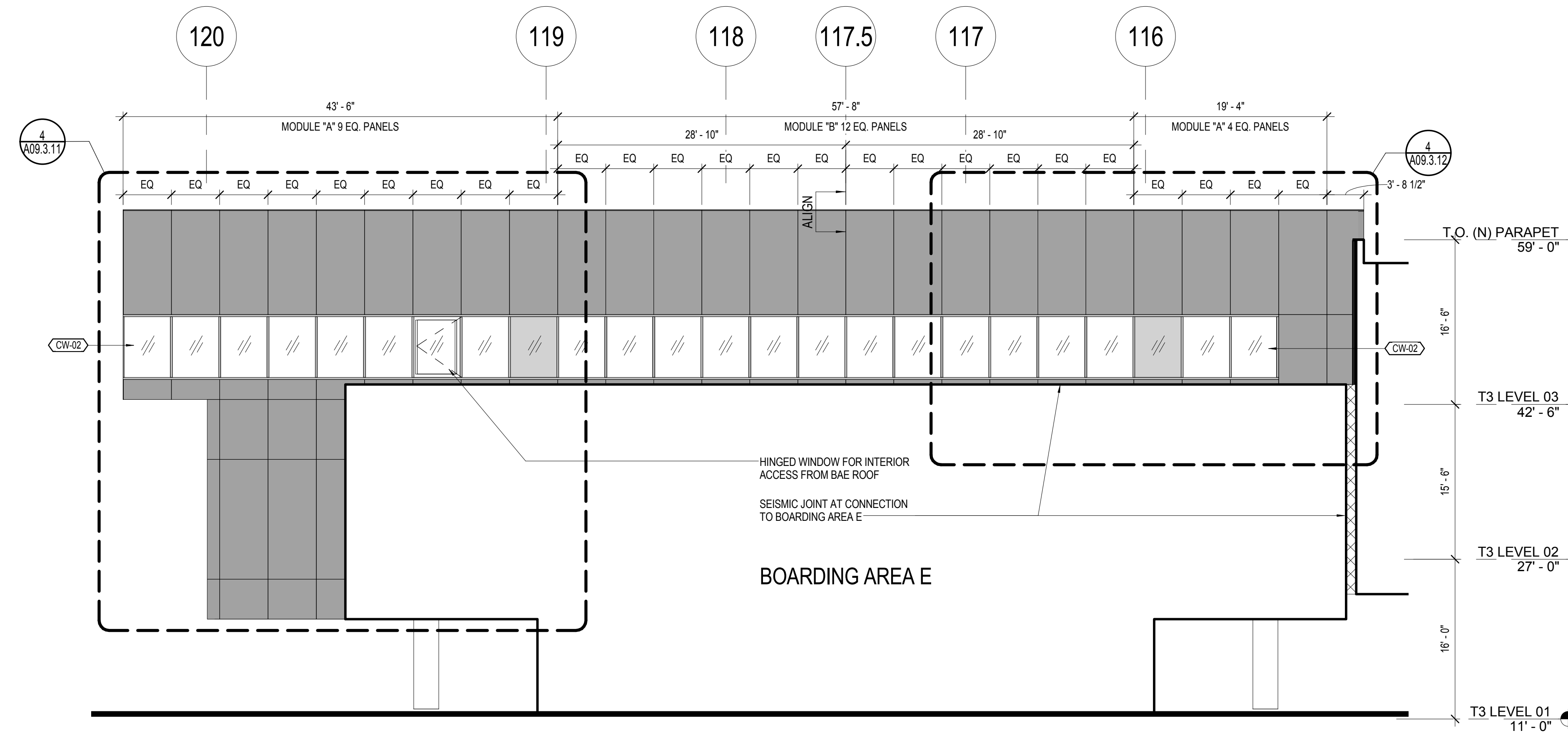
A09.2.20

© 2014 Gensler Sheet Printed On: 7/1/2014 9:24:59 AM



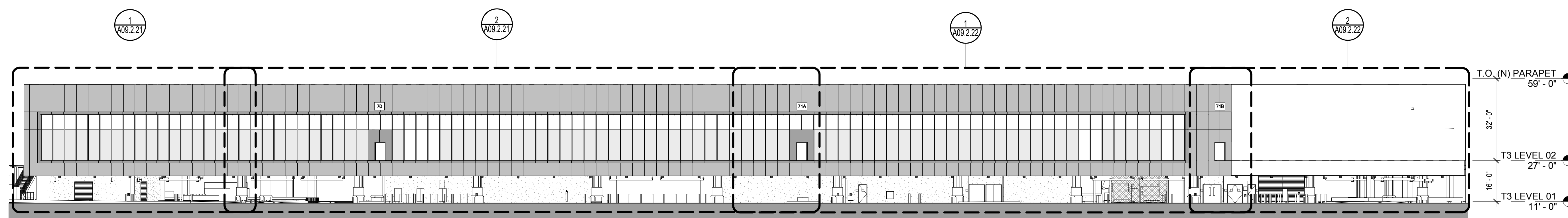
ELEVATION - EAST
SCALE: 1/8" = 1'-0"

3



EXTERIOR ELEVATION - E PLAZA
SCALE: 1/8" = 1'-0"

2



EXTERIOR ELEVATION - NORTH OVERALL
SCALE: 3/8" = 1'-0"

1

N:\01_9084_000\BIM\Building Model\User Model Files\Jay Wilson_TERMINAL 3 Arch.rvt

9048.A
TERMINAL 3 EAST IMPROVEMENTS
EXTERIOR ELEVATIONS

CONTRACT NO.
 PROJECT TITLE
 SHEET TITLE

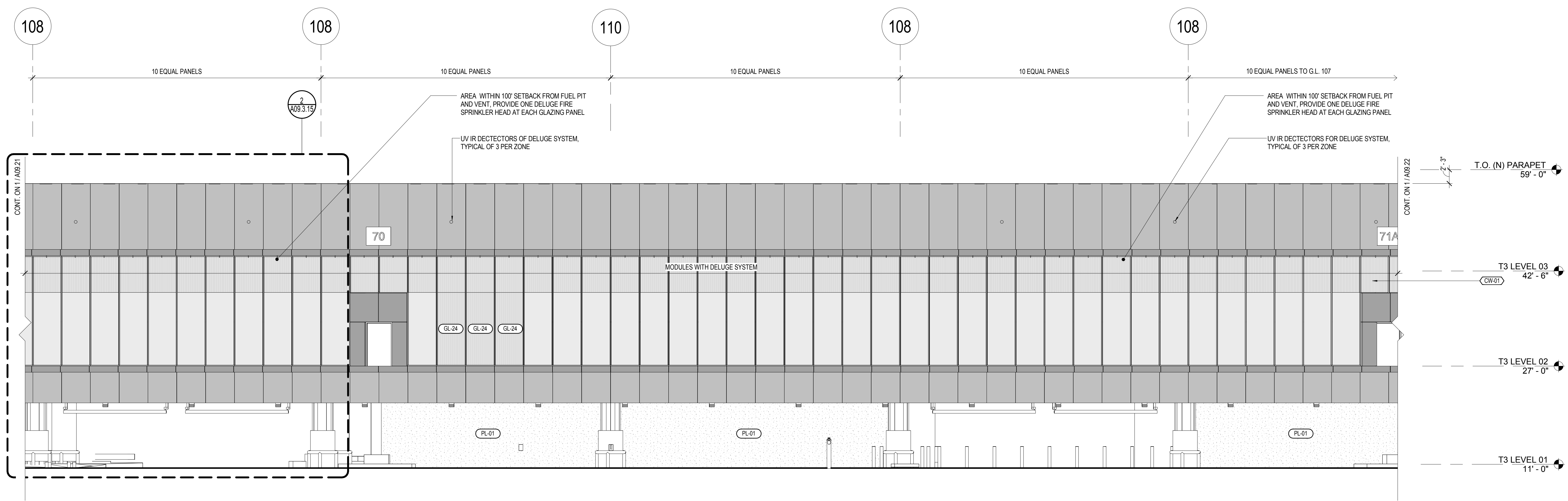
ARCHITECT / ENGINEER SEAL



ISSUE	DATE	DESCRIPTION
70	07/01/2014	ISSUE FOR CONSTRUCTION
59	04/28/2014	100% CONSTRUCTION DOCUMENTS
48	01/24/2014	50% CONSTRUCTION DOCUMENTS
41	12/23/2013	ISSUE FOR PERMIT
15	06/21/2013	DESIGN DEVELOPMENT
9	05/06/2013	SCHEMATIC DESIGN

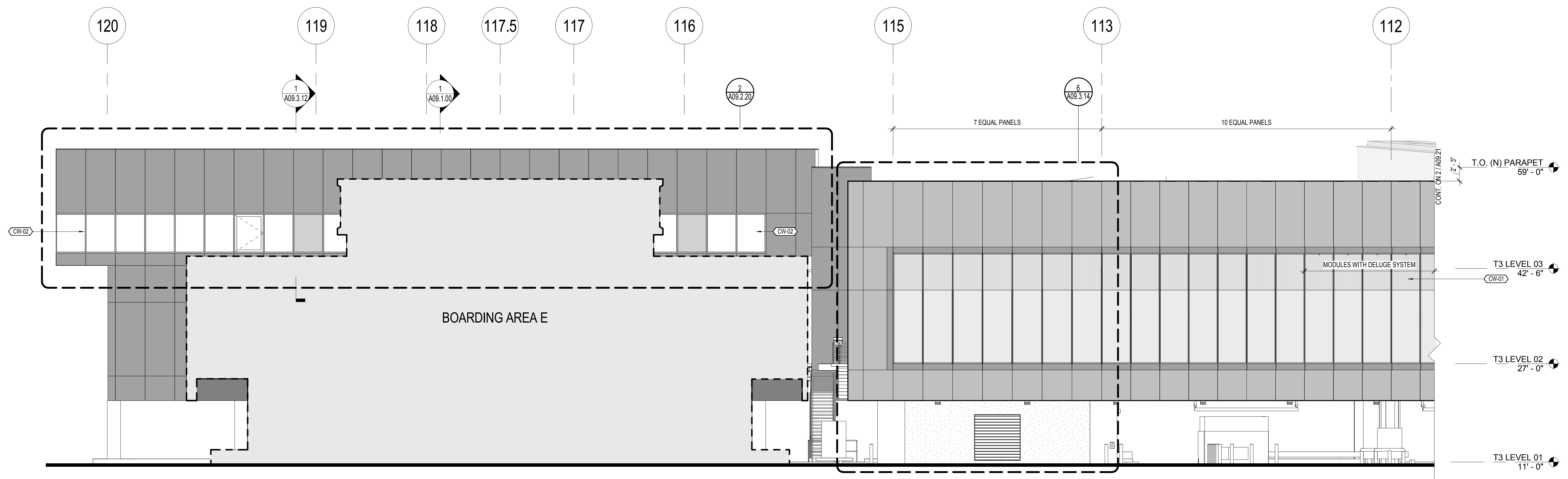
SCALE: 1/8" = 1'-0" DATE: 01 JULY 2014

A09.2.21



EXTERIOR ELEVATION - AREA 3
SCALE: 1/8" = 1'-0"

2

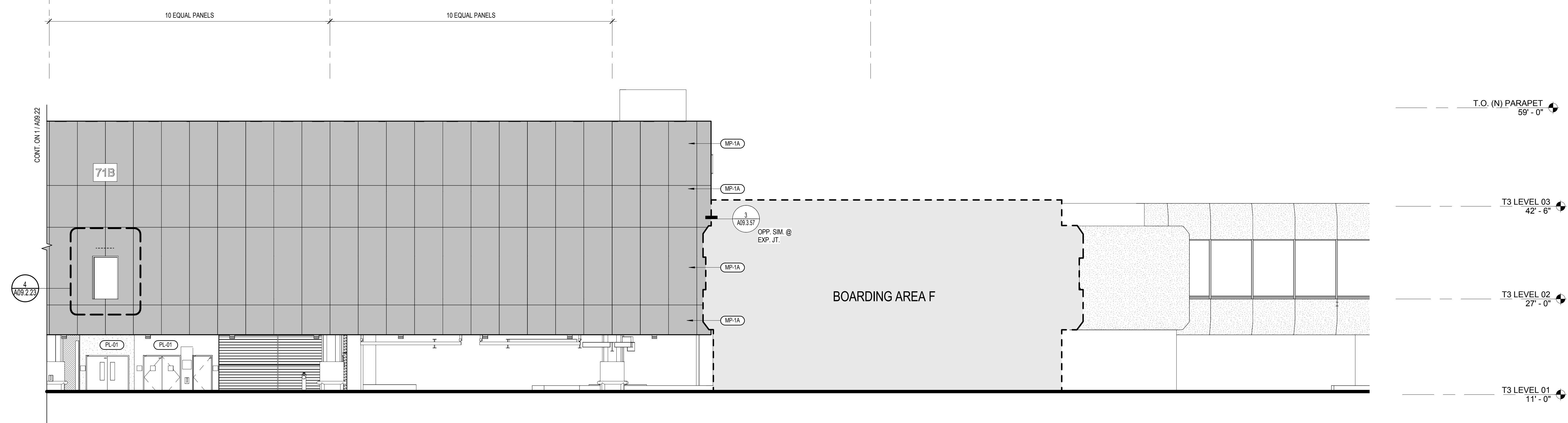


EXTERIOR ELEVATION - AREA 1
SCALE: 1/8" = 1'-0"

1

N:\01_9084_000\BIM\Building Model\User Model Files\Jay Wilson_TERMINAL 3 Arch.rvt

104 103 102 101

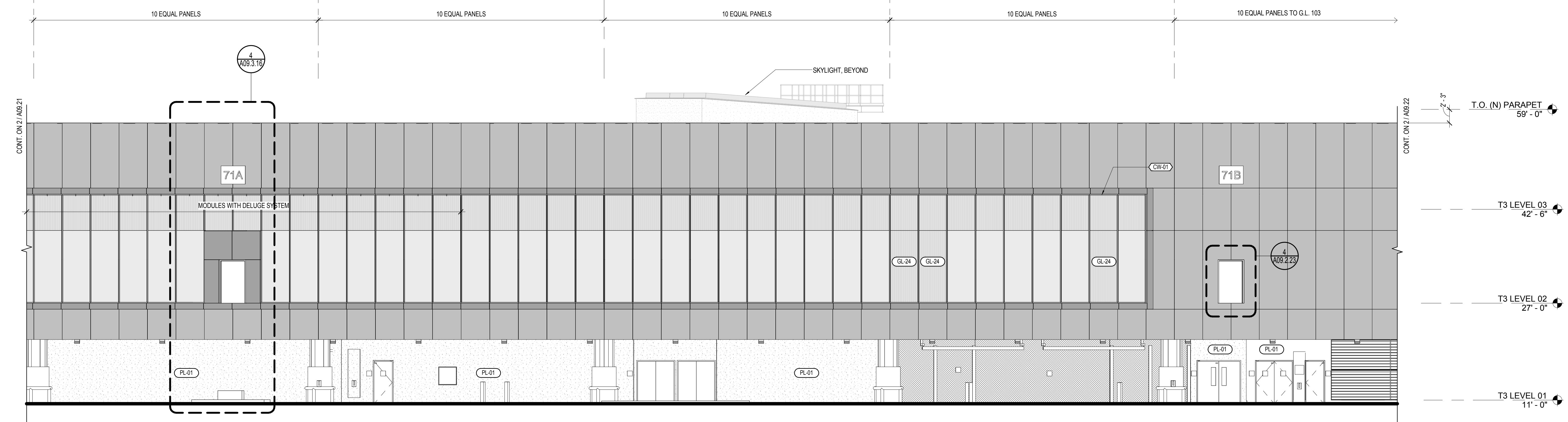


EXTERIOR ELEVATION - AREA 7

SCALE: 1/8" = 1'-0"

2

108 107 106 105 104



EXTERIOR ELEVATION - AREA 5

SCALE: 1/8" = 1'-0"

1

SFO

SAN FRANCISCO INTERNATIONAL AIRPORT
710 McDonnell Road, 2nd Floor
San Francisco, CA 94128

HENSEL PHELPS
Plan, Build, Manage.

226 Airport Parkway, Suite 150, San Jose, CA 95110
Phone: 408-452-1800
Fax: 408-452-1855

Gensler

2 Harrison Street, Suite 400, San Francisco, CA 94105
415-433-3700

9048.A

TERMINAL 3 EAST
IMPROVEMENTS

EXTERIOR ELEVATIONS

CONTRACT NO.

PROJECT TITLE

SHEET TITLE

ARCHITECT / ENGINEER SEAL



ISSUE	DATE	DESCRIPTION
70	07/01/2014	ISSUE FOR CONSTRUCTION
59	04/28/2014	100% CONSTRUCTION DOCUMENTS
48	07/24/2014	50% CONSTRUCTION DOCUMENTS
41	12/23/2013	ISSUE FOR PERMIT
15	06/21/2013	DESIGN DEVELOPMENT
9	05/06/2013	SCHEMATIC DESIGN

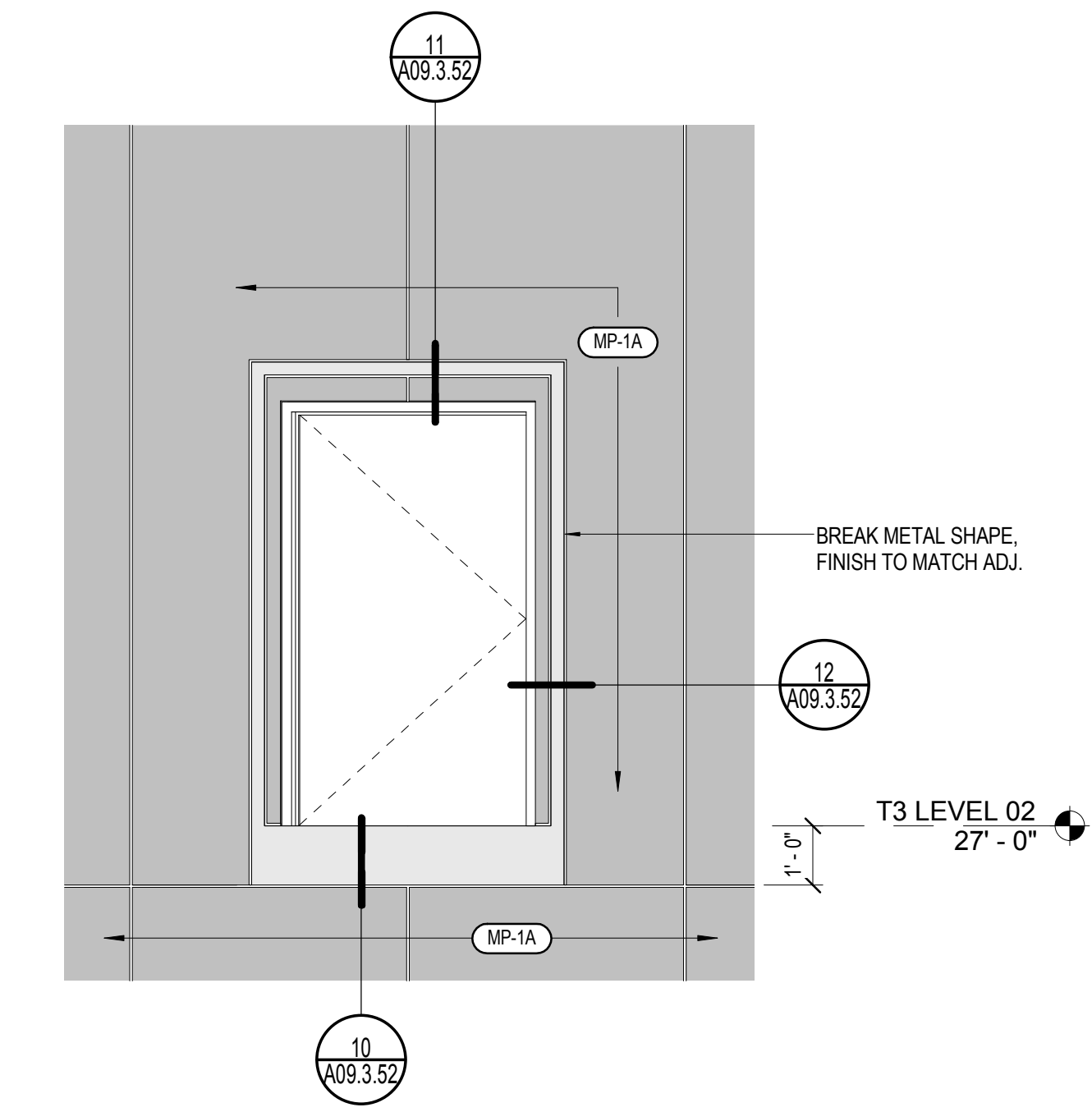
SCALE: 1/8" = 1'-0" DATE: 01 JULY 2014

A09.2.22

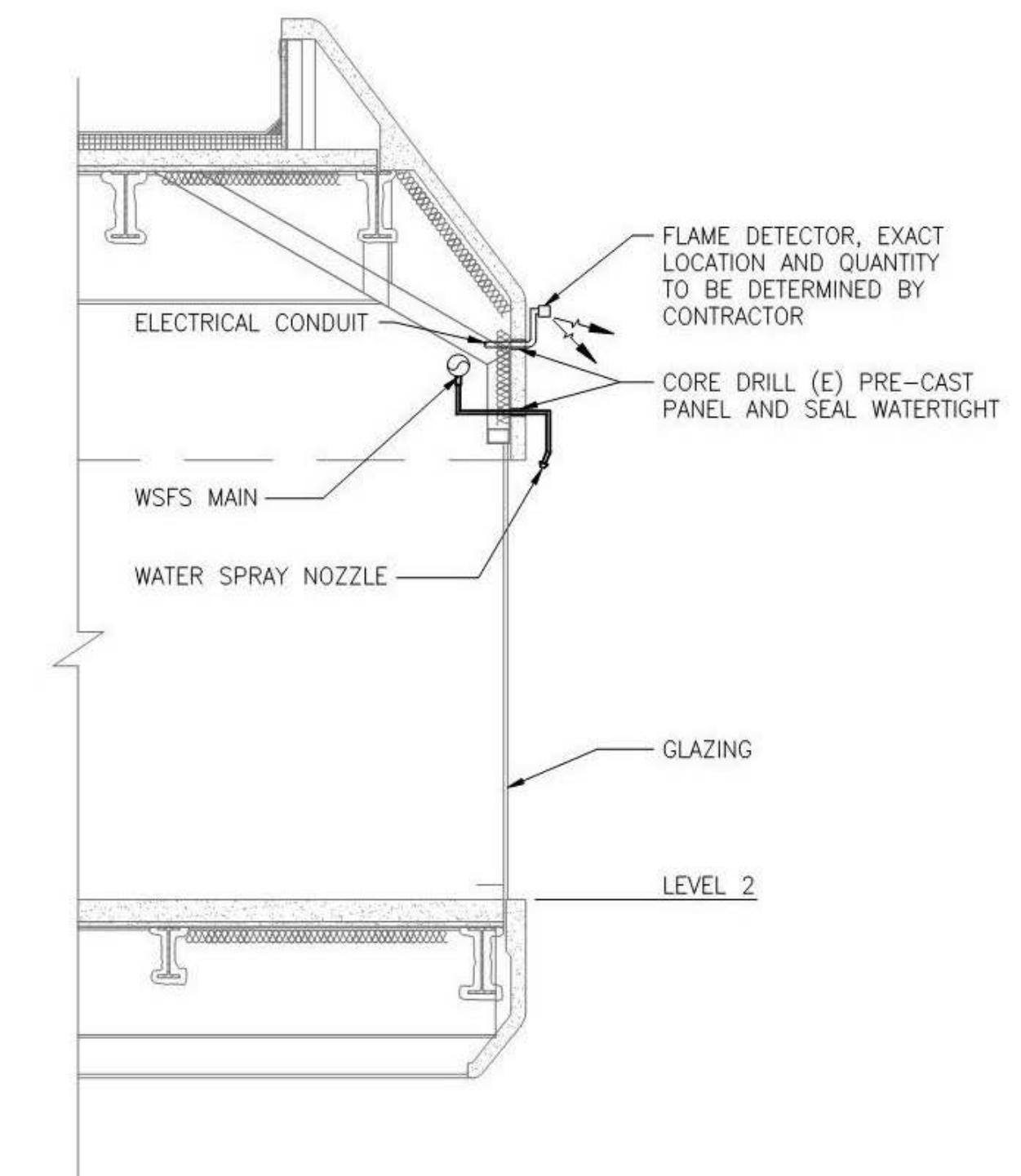
© 2014 Gensler Sheet Printed On: 7/1/2014 11:54:31 AM

N:\01_9084_000\BIM\Building Model\User Model Files\Jray Wilson_TERMINAL 3 Arch.rvt

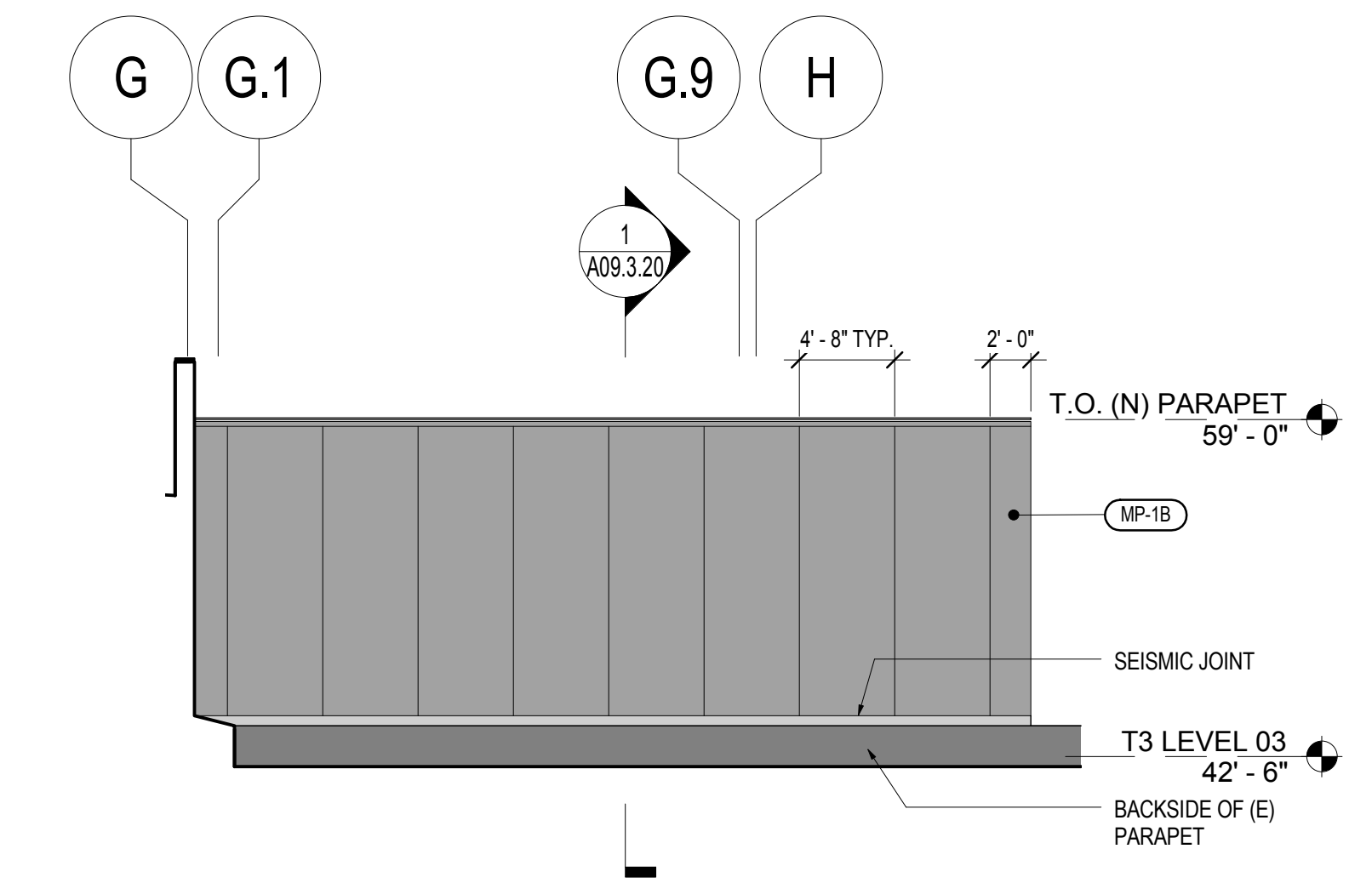
CONTRACT NO. 9048.A
 PROJECT TITLE TERMINAL 3 EAST IMPROVEMENTS
 SHEET TITLE EXTERIOR ELEVATIONS



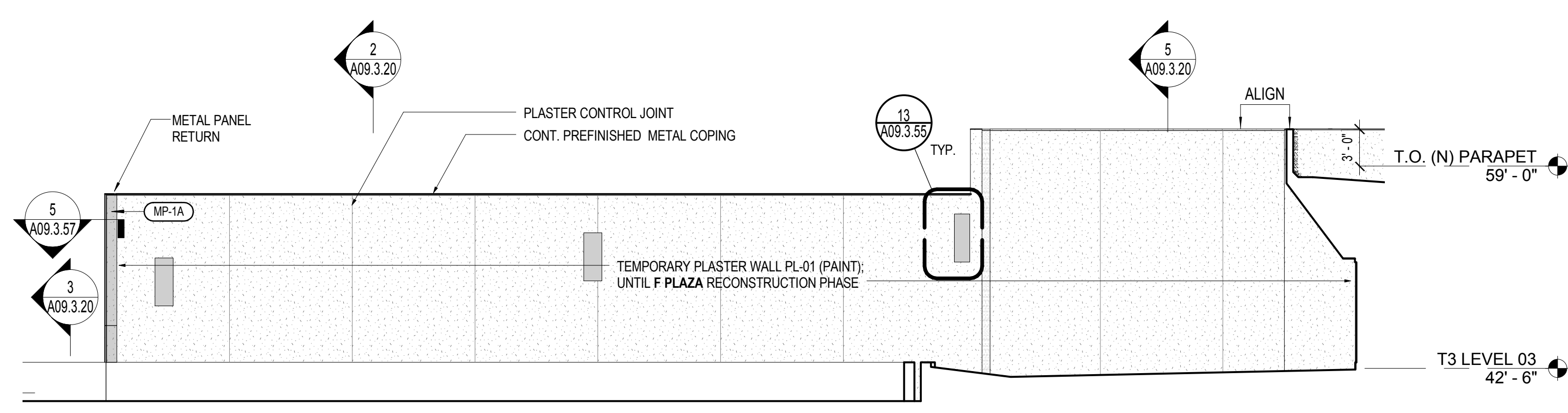
ENLARGED ELEVATION - PBB DOOR 71B
SCALE: 3/8" = 1'-0" 4



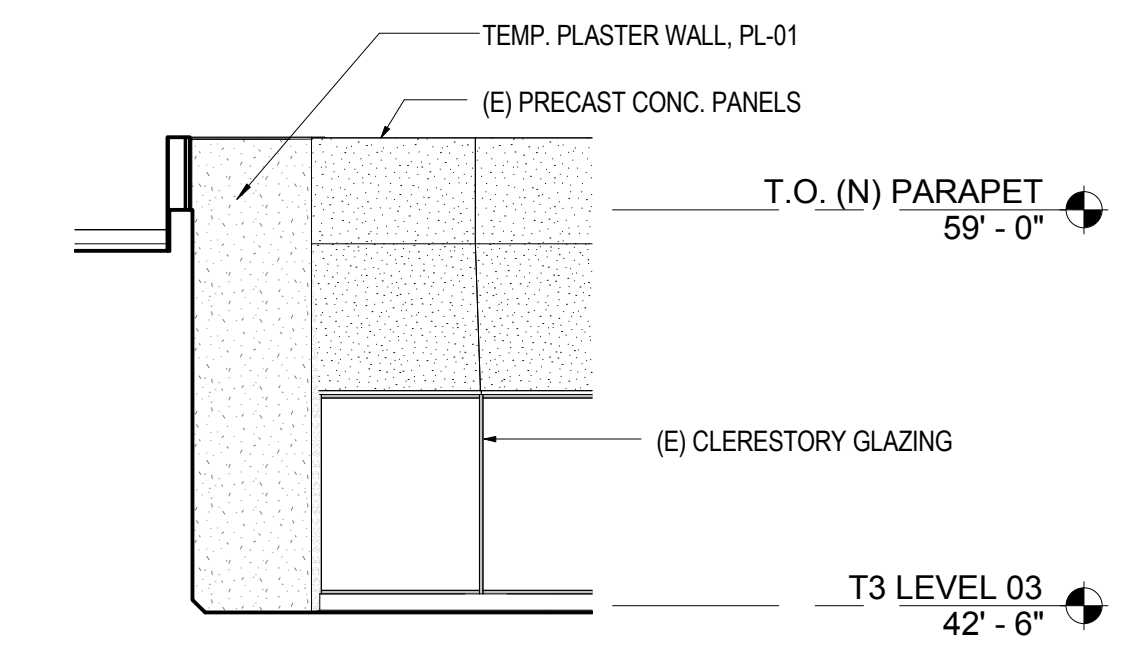
SECTION AT F CONCOURSE DELUGE
SCALE: 1/4" = 1'-0" 5




ELEVATION - EAST @ BAE
SCALE: 1/8" = 1'-0" 3



EXTERIOR ELEVATION - WEST @ F PLAZA
SCALE: 1/8" = 1'-0"



EXTERIOR ELEVATION - EAST - F PLAZA
SCALE: 1/8" = 1'-0" 1

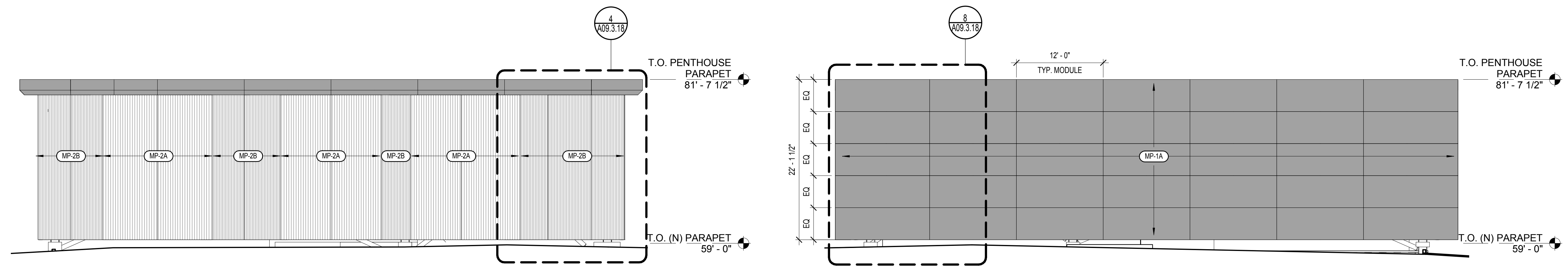


ISSUE	DATE	DESCRIPTION
70	07/01/2014	ISSUE FOR CONSTRUCTION
59	04/28/2014	100% CONSTRUCTION DOCUMENTS
48	01/24/2014	50% CONSTRUCTION DOCUMENTS
41	12/23/2013	ISSUE FOR PERMIT
15	06/21/2013	DESIGN DEVELOPMENT

SCALE: As indicated DATE: 01 JULY 2014

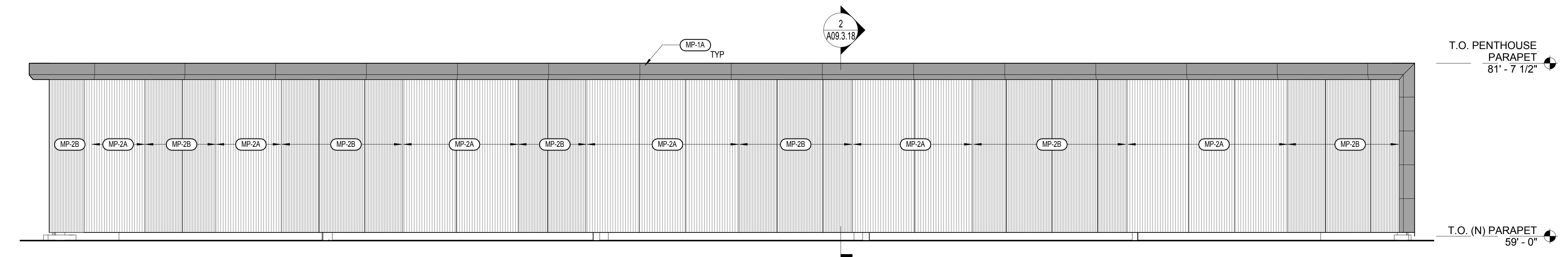
A09.2.23
© 2014 Gensler Sheet Printed On: 7/1/2014 11:54:35 AM

N:\01.9084.000\BIM\Building Model\User Model Files\Jay Wilson_TERMINAL 3 Arch.rvt

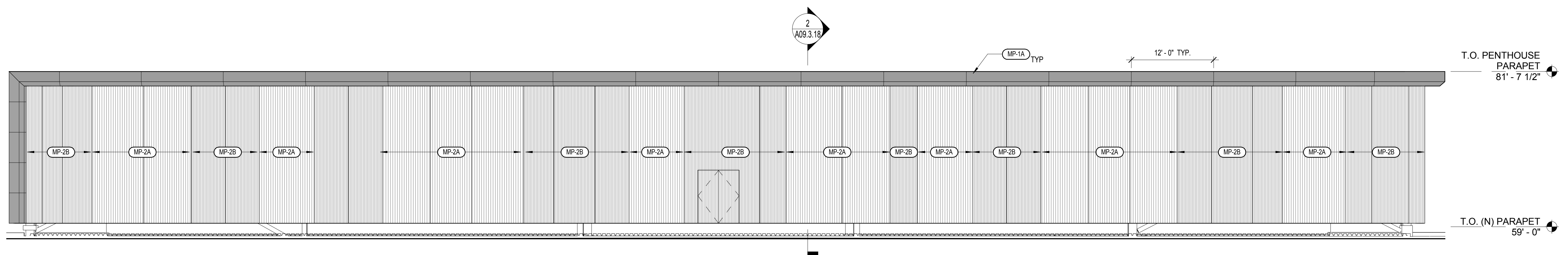


ELEVATION - PENTHOUSE WEST
SCALE: 1/8" = 1'-0"

4 ELEVATION - PENTHOUSE EAST
SCALE: 1/8" = 1'-0"



ELEVATION - PENTHOUSE SOUTH
SCALE: 1/8" = 1'-0"



ELEVATION - PENTHOUSE NORTH
SCALE: 1/8" = 1'-0"


9048.A

TERMINAL 3 EAST
IMPROVEMENTS

EXTERIOR ELEVATIONS
PENTHOUSE

CONTRACT NO.
PROJECT TITLE
SHEET TITLE

ARCHITECT / ENGINEER SEAL



ISSUE	DATE	DESCRIPTION
70	07/01/2014	ISSUE FOR CONSTRUCTION
58	04/28/2014	100% CONSTRUCTION DOCUMENTS

SCALE: 1/8" = 1'-0" DATE: 01 JULY 2014

A09.2.24

© 2014 Gensler Sheet Printed On: 7/1/2014 9:26:16 AM

N:\01_9084_000\BIM\Building Model\User Model Files\Jray Wilson_TERMINAL 3 Arch.rvt

9048.A

TERMINAL 3 EAST
IMPROVEMENTS

EXTERIOR WALL - AREA 2

CONTRACT NO.

PROJECT TITLE

SHEET TITLE

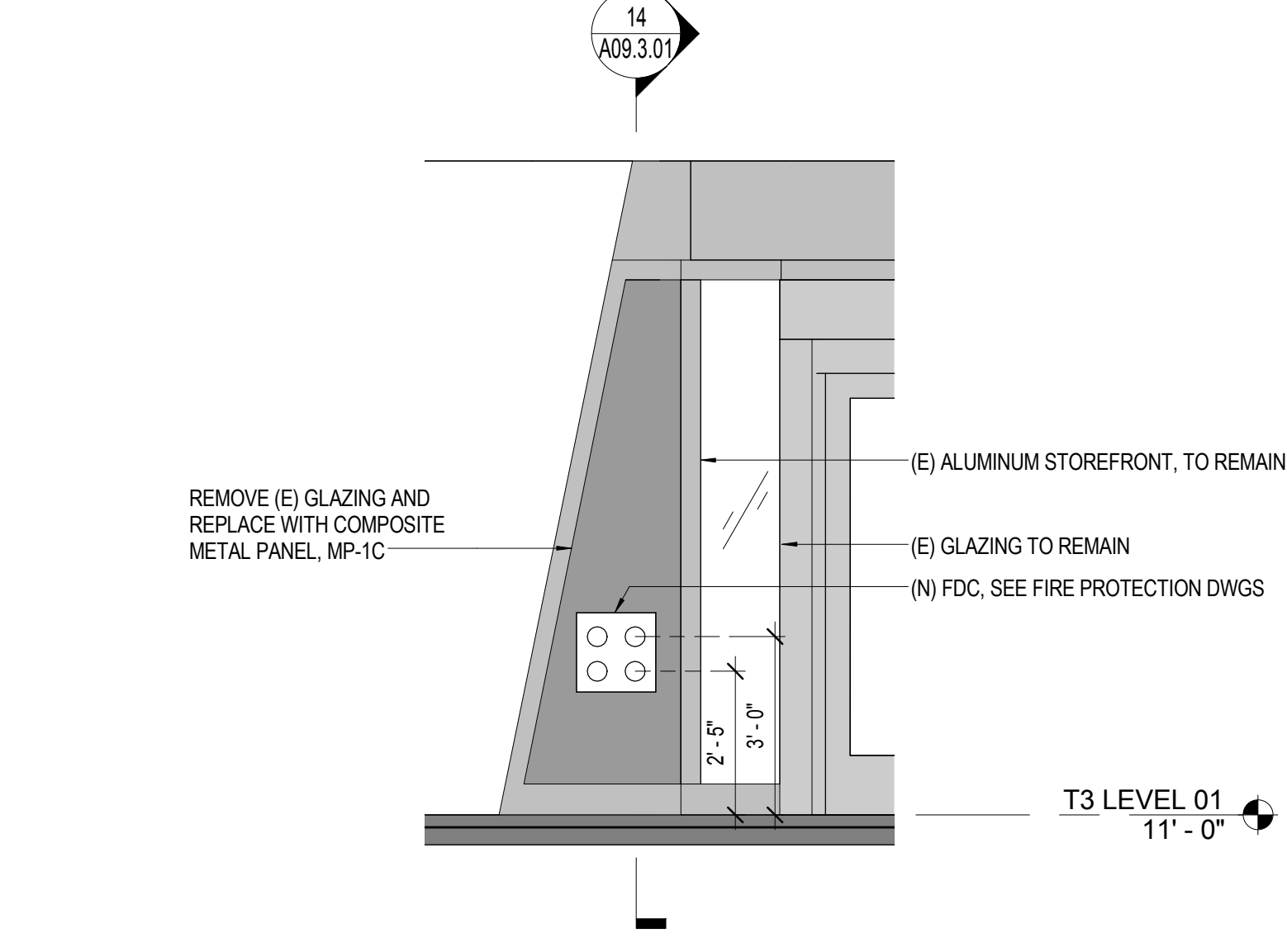
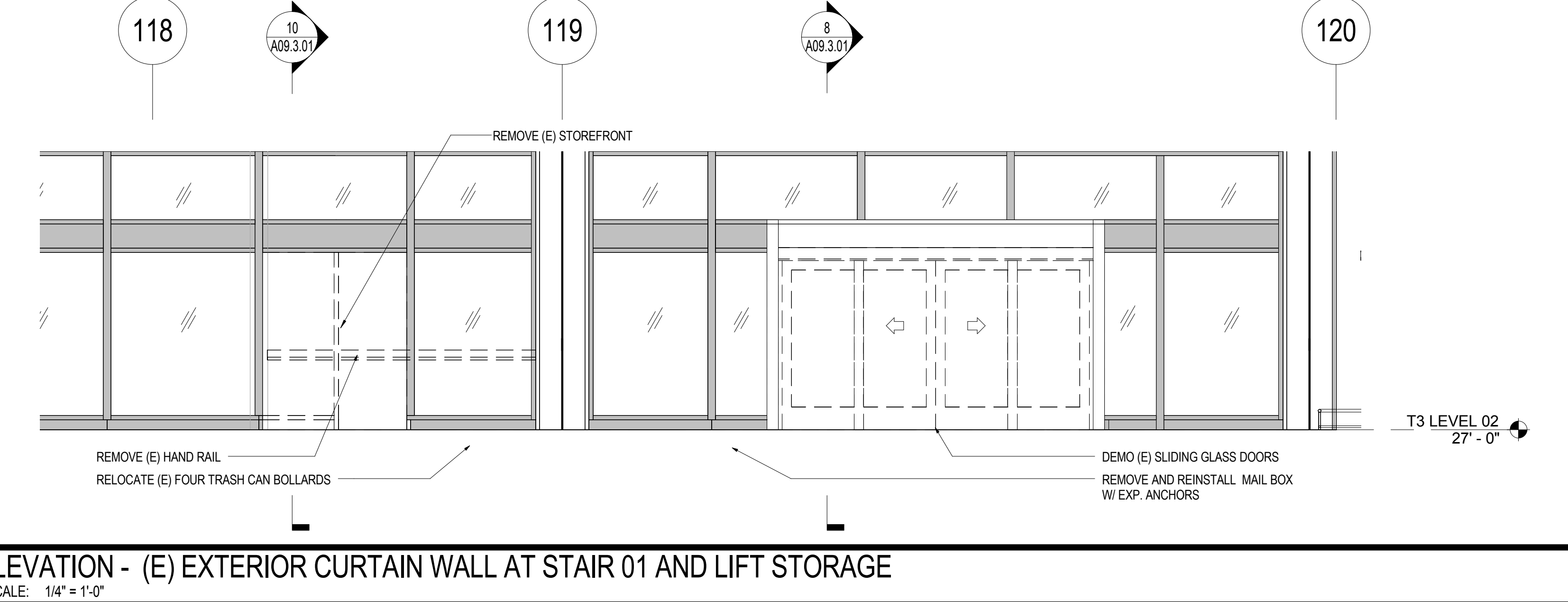
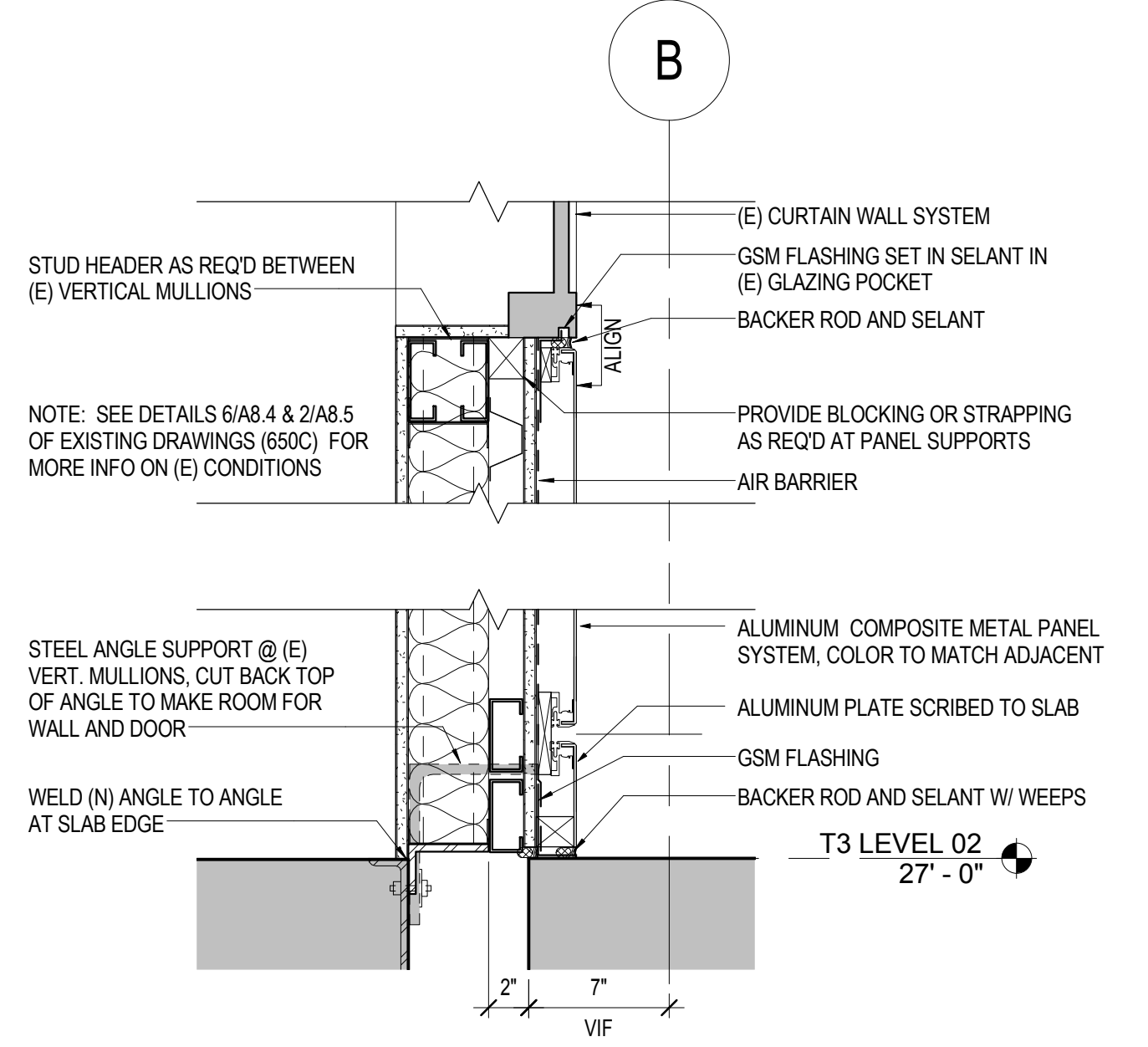
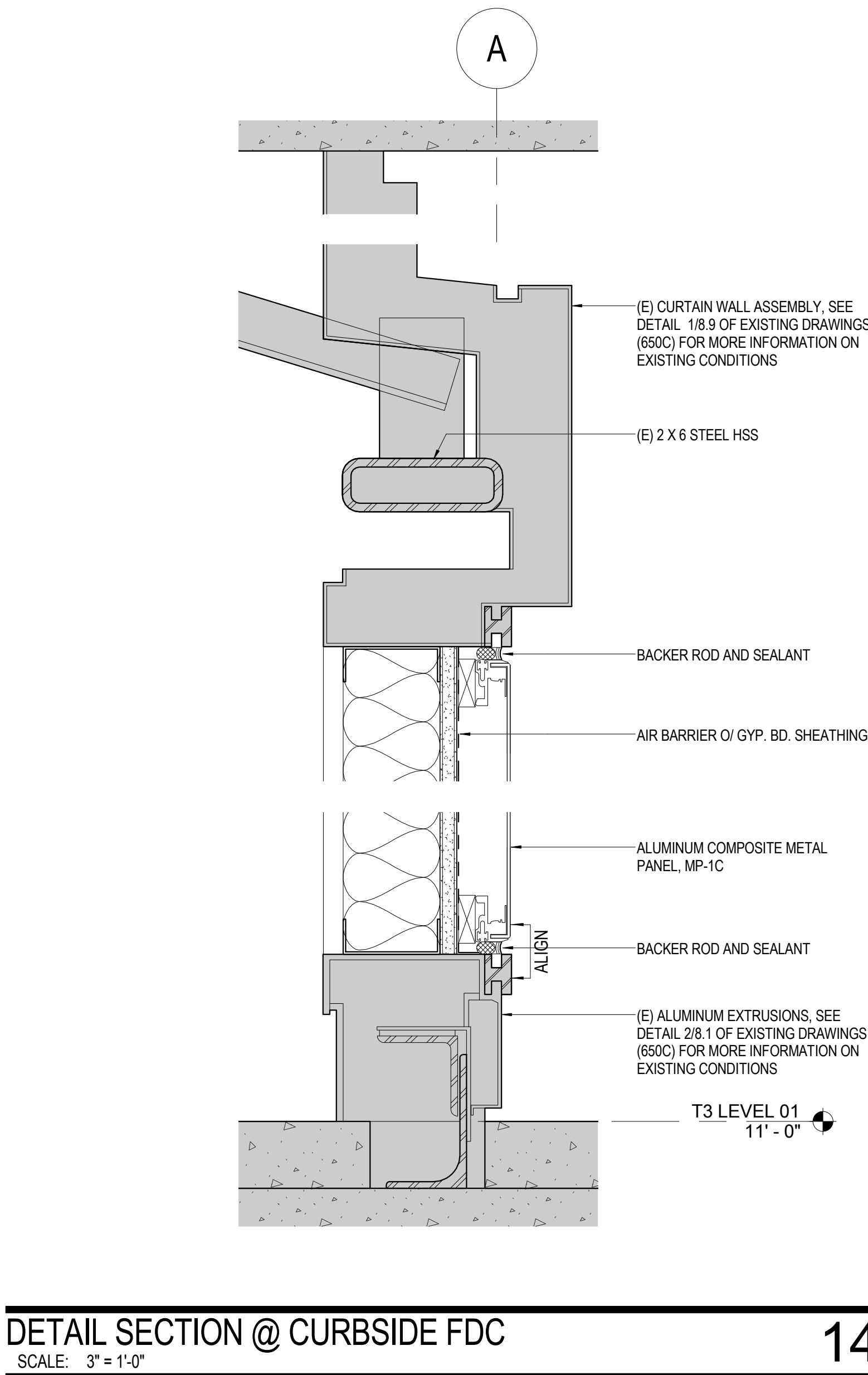
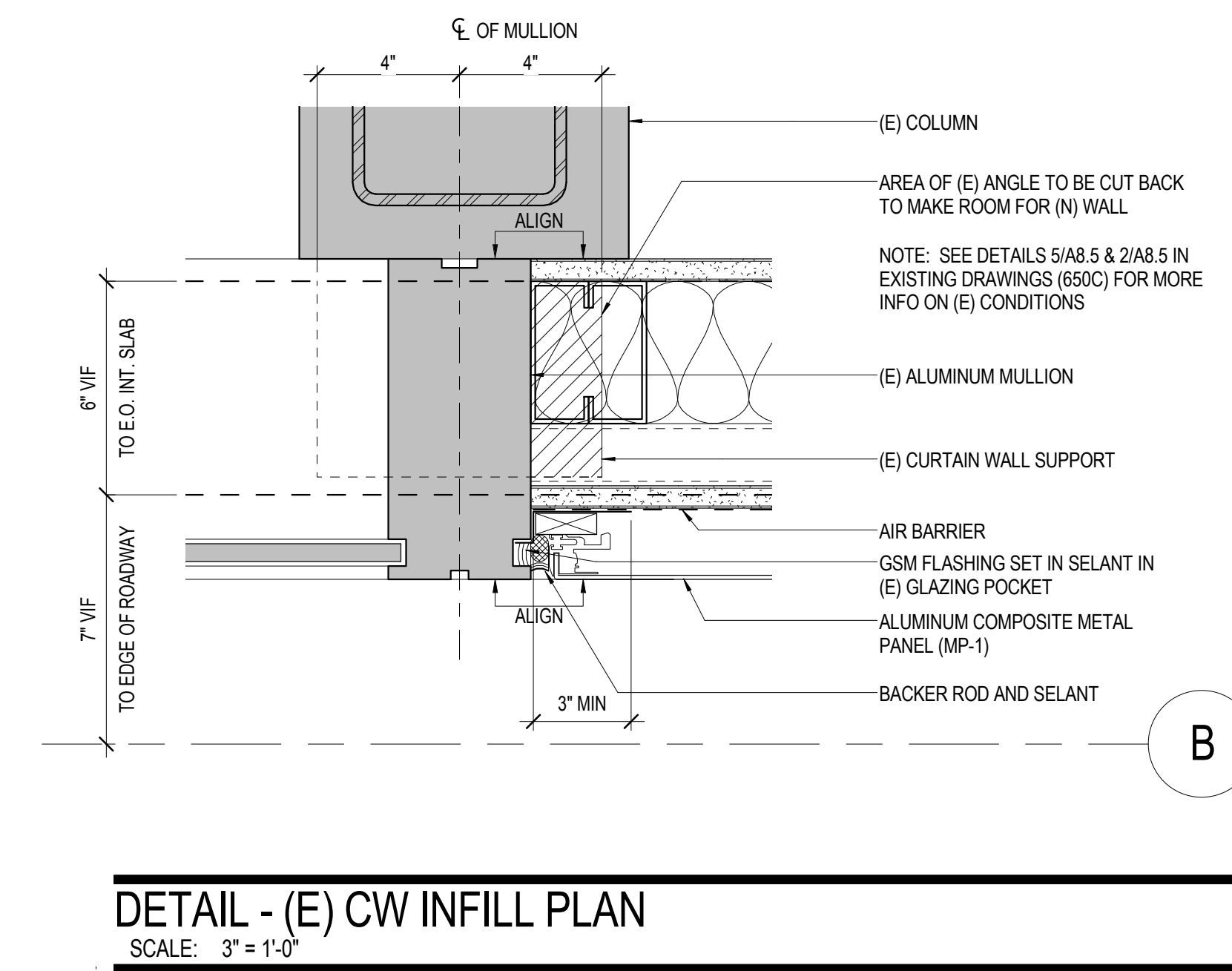
ARCHITECT / ENGINEER SEAL



ISSUE	DATE	DESCRIPTION
70	07/01/2014	ISSUE FOR CONSTRUCTION
59	04/28/2014	100% CONSTRUCTION DOCUMENTS
48	01/24/2014	50% CONSTRUCTION DOCUMENTS
15	06/21/2013	DESIGN DEVELOPMENT

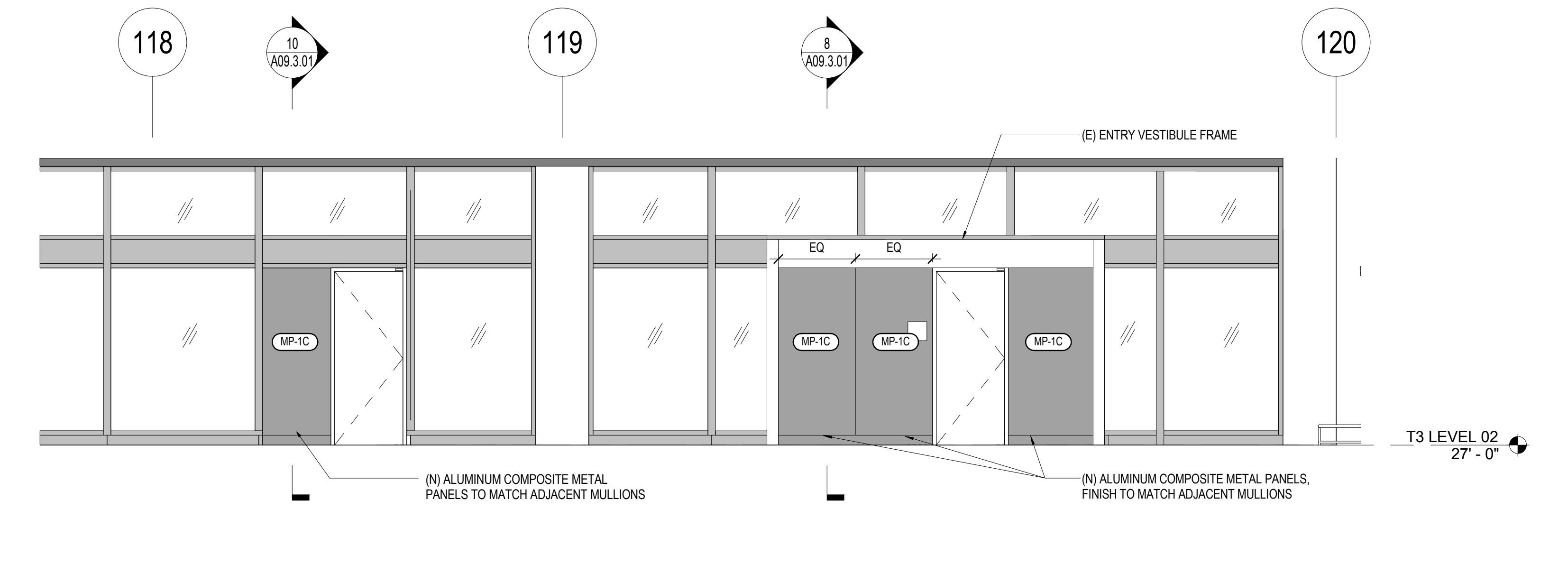
SCALE: As indicated DATE: 01 JULY 2014

A09.3.01



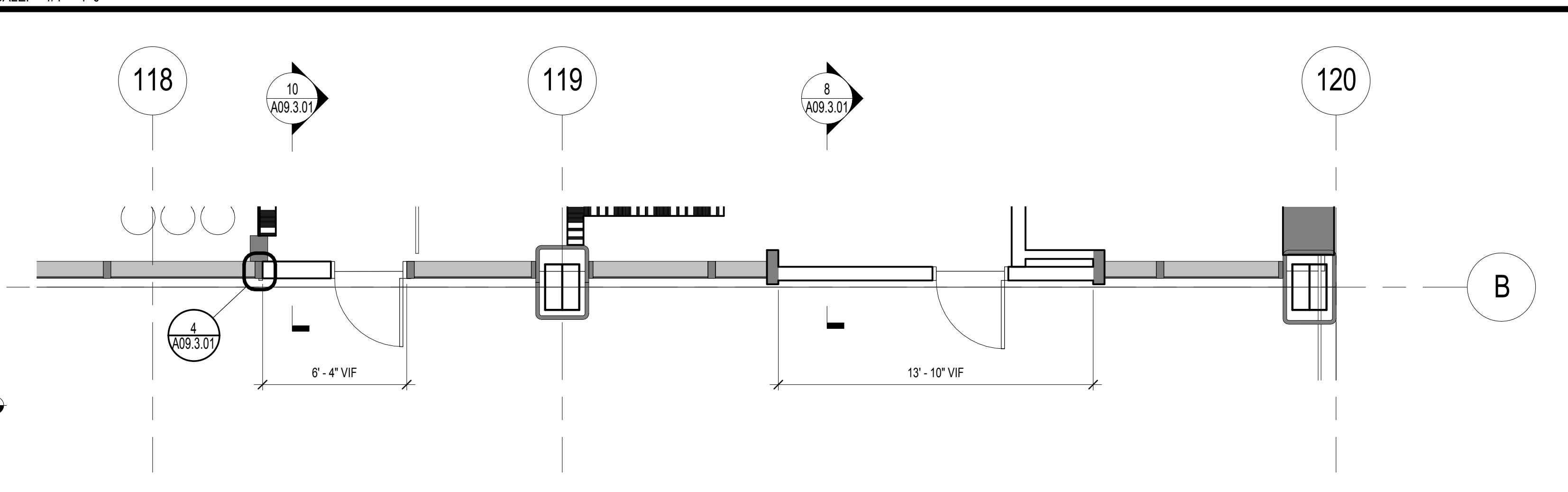
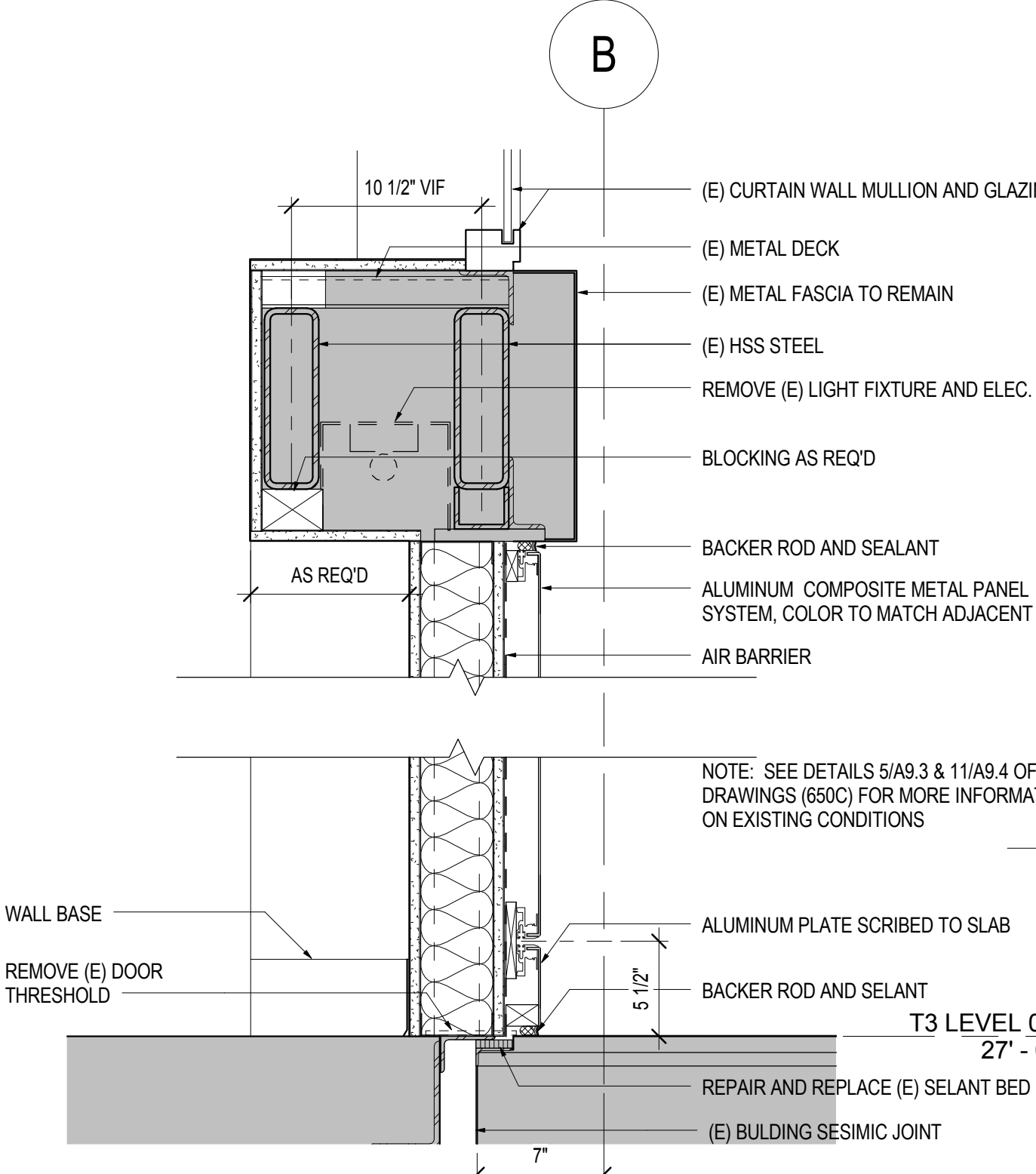
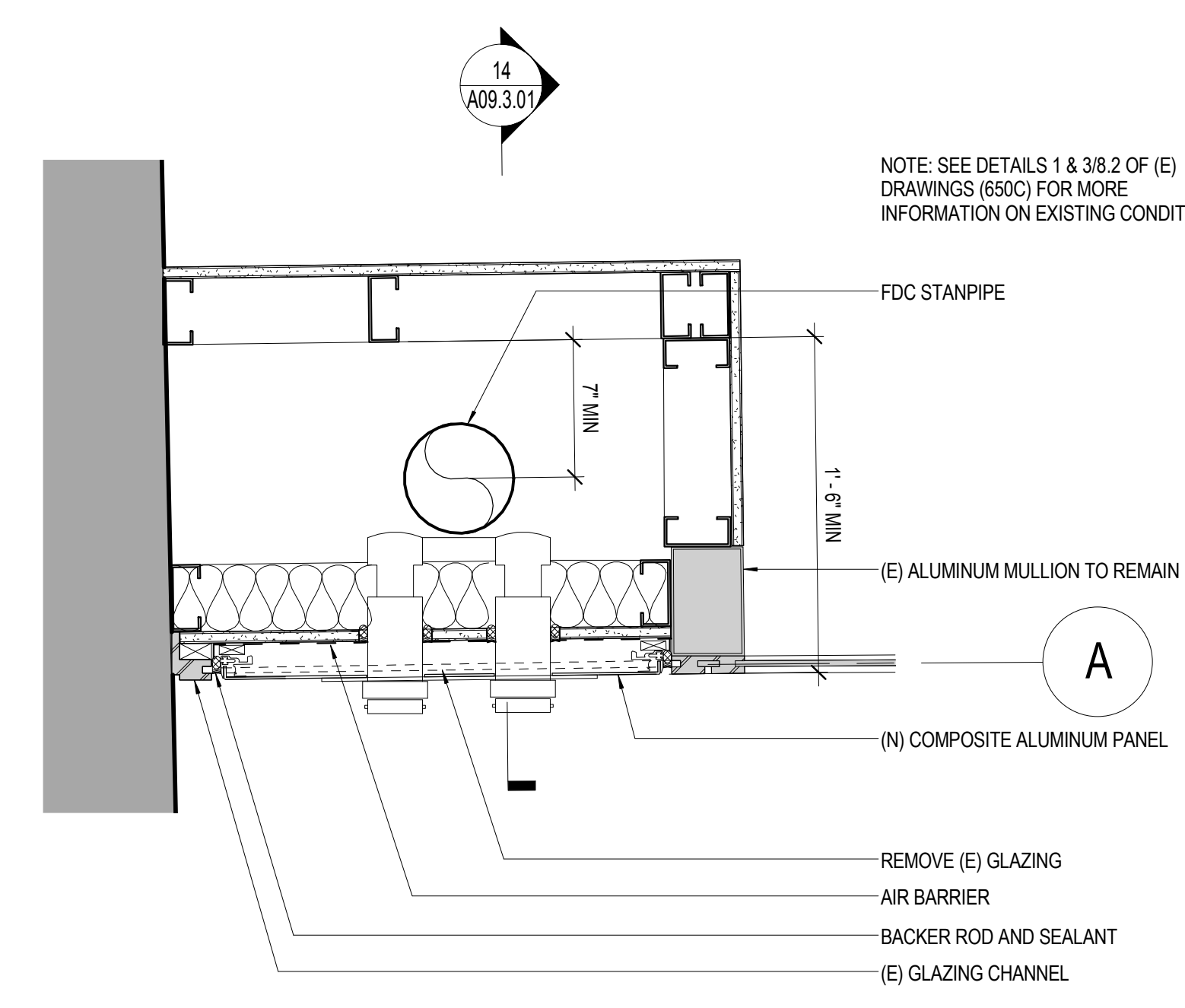
WALL SECTION @ CURBSIDE INFILL 10

ELEVATION - (E) EXTERIOR CURTAIN WALL AT STAIR 01 AND LIFT STORAGE 3



ENLARGED ELEVATION - CURBSIDE FDC 13

ELEVATION - EXTERIOR CURTAIN WALL AT STAIR 01 AND LIFT STORAGE 2



DETAIL - PLAN @ CURBSIDE FDC 14

WALL SECTION @ CURBSIDE INFILL 12

PARTIAL CURTAINWALL PLAN LVL 2 - AREA 2 8

N:\01\9084\000\BIM\Building Model\User Model Files\JWay Wilson_TERMINAL 3 Arch.rvt

9048.A

TERMINAL 3 EAST
IMPROVEMENTS

EXTERIOR WALL - BAE BOX EAST

CONTRACT NO.

PROJECT TITLE

SHEET TITLE

ARCHITECT / ENGINEER SEAL

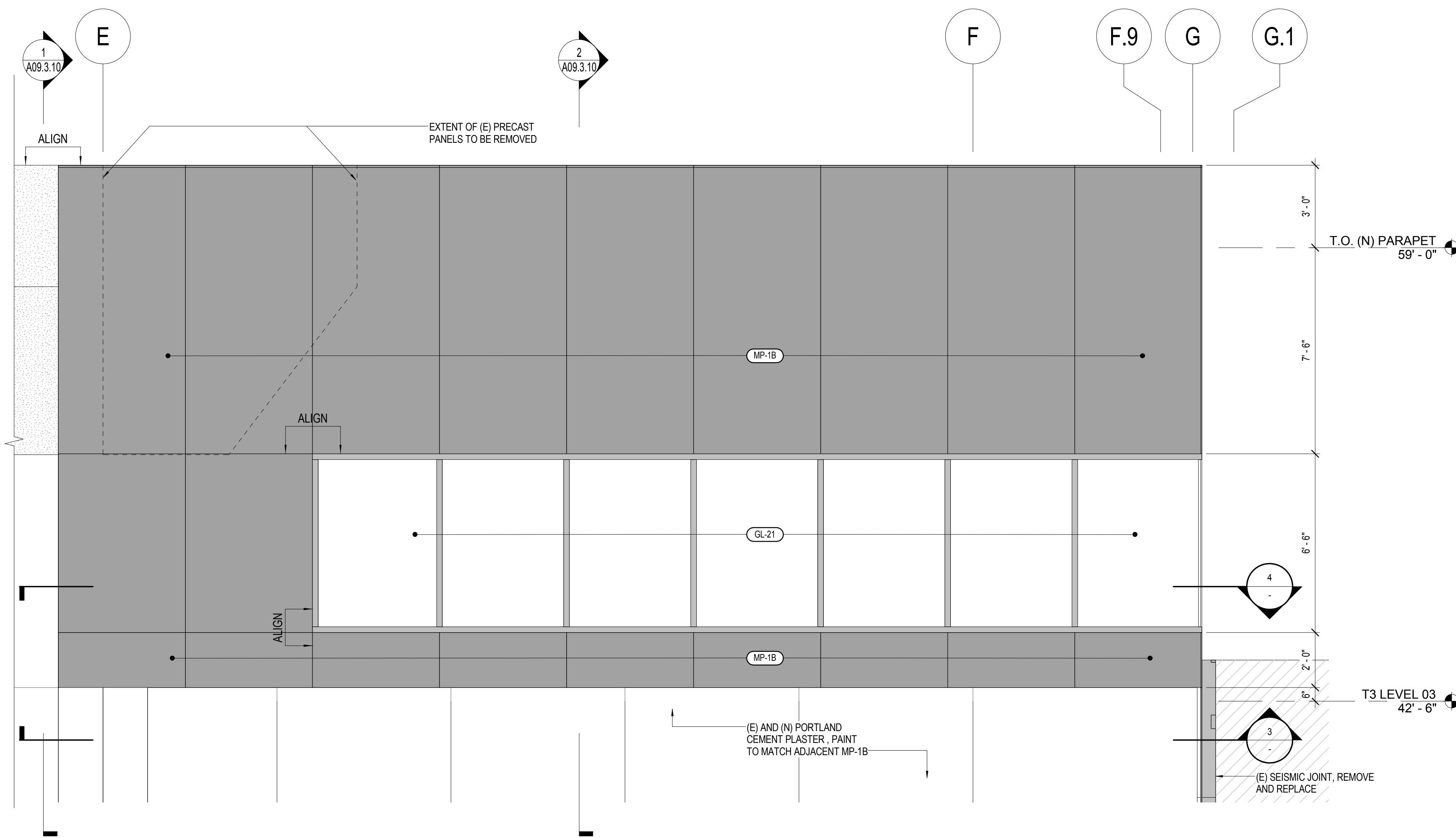


ISSUE	DATE	DESCRIPTION
70	07/01/2014	ISSUE FOR CONSTRUCTION
59	04/28/2014	100% CONSTRUCTION DOCUMENTS
48	01/24/2014	50% CONSTRUCTION DOCUMENTS
41	12/23/2013	ISSUE FOR PERMIT
15	06/21/2013	DESIGN DEVELOPMENT

SCALE: 3/8" = 1'-0" DATE: 01 JULY 2014

A09.3.10

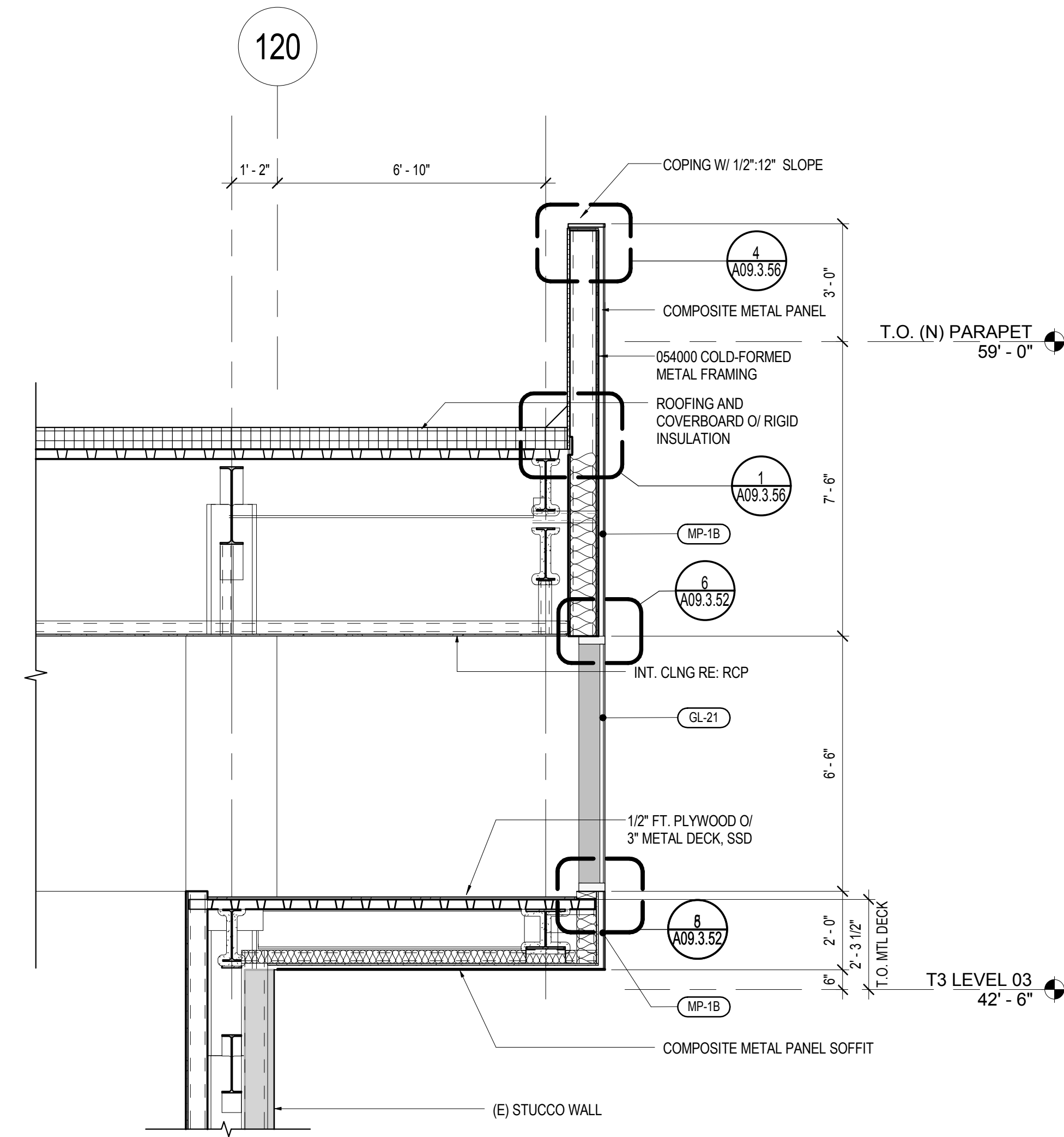
© 2014 Gensler Sheet Printed On: 7/1/2014 9:26:54 AM



ENLARGED ELEVATION - BOX EAST

SCALE: 3/8" = 1'-0"

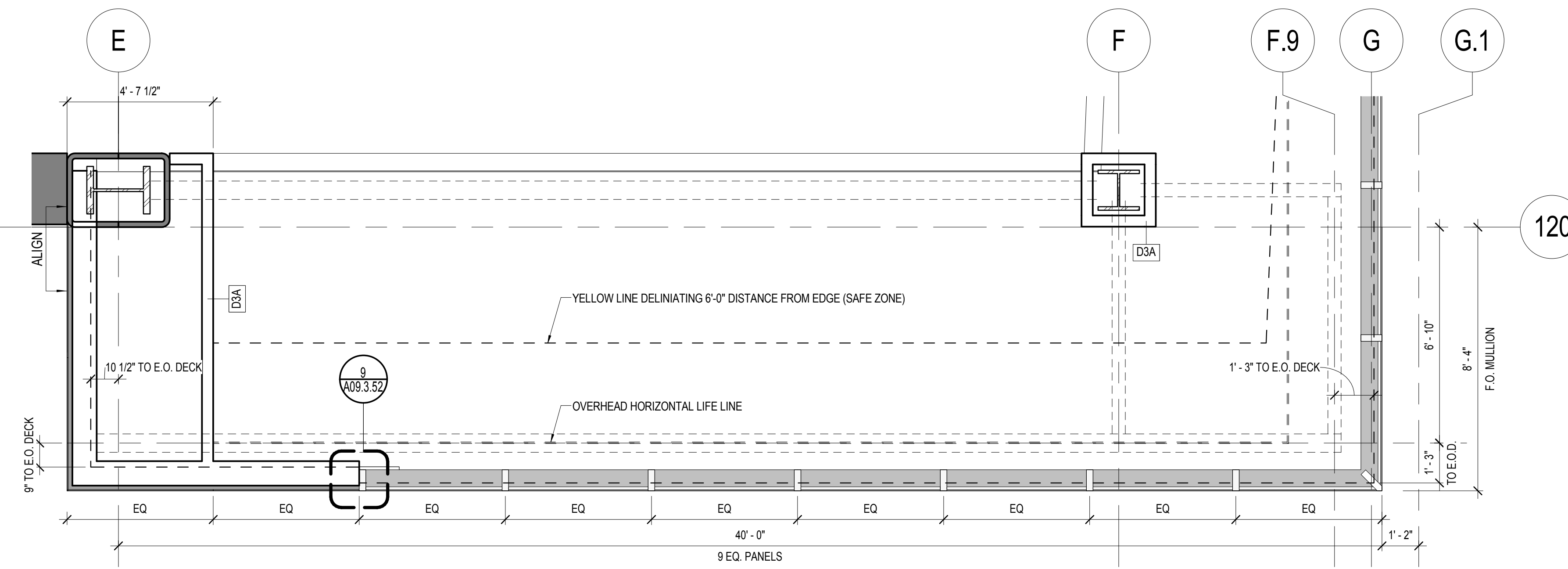
5



PARTIAL WALL SECTION - BOX 3

SCALE: 3/8" = 1'-0"

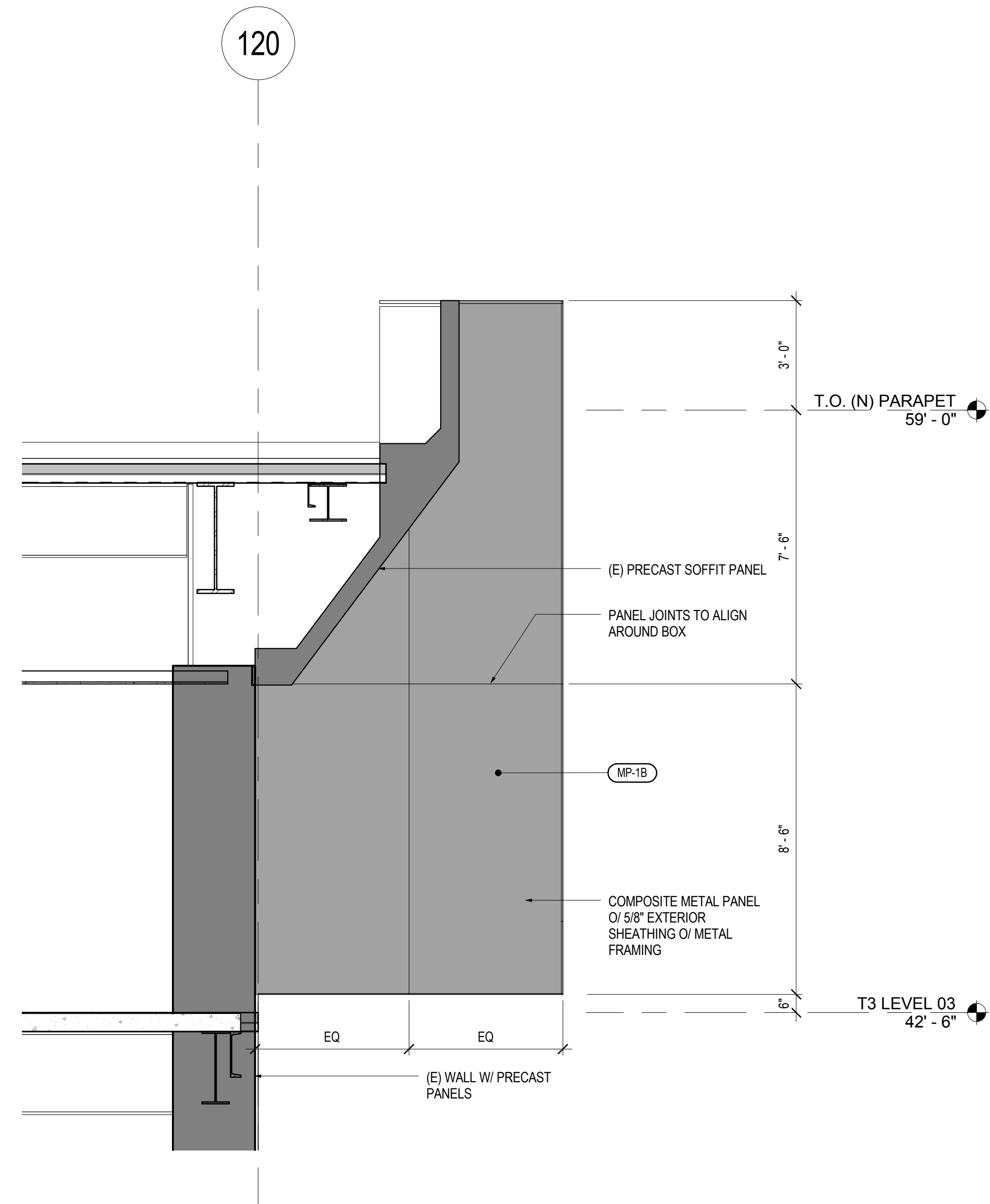
2



PARTIAL PLAN - EAST BOX

SCALE: 3/8" = 1'-0"

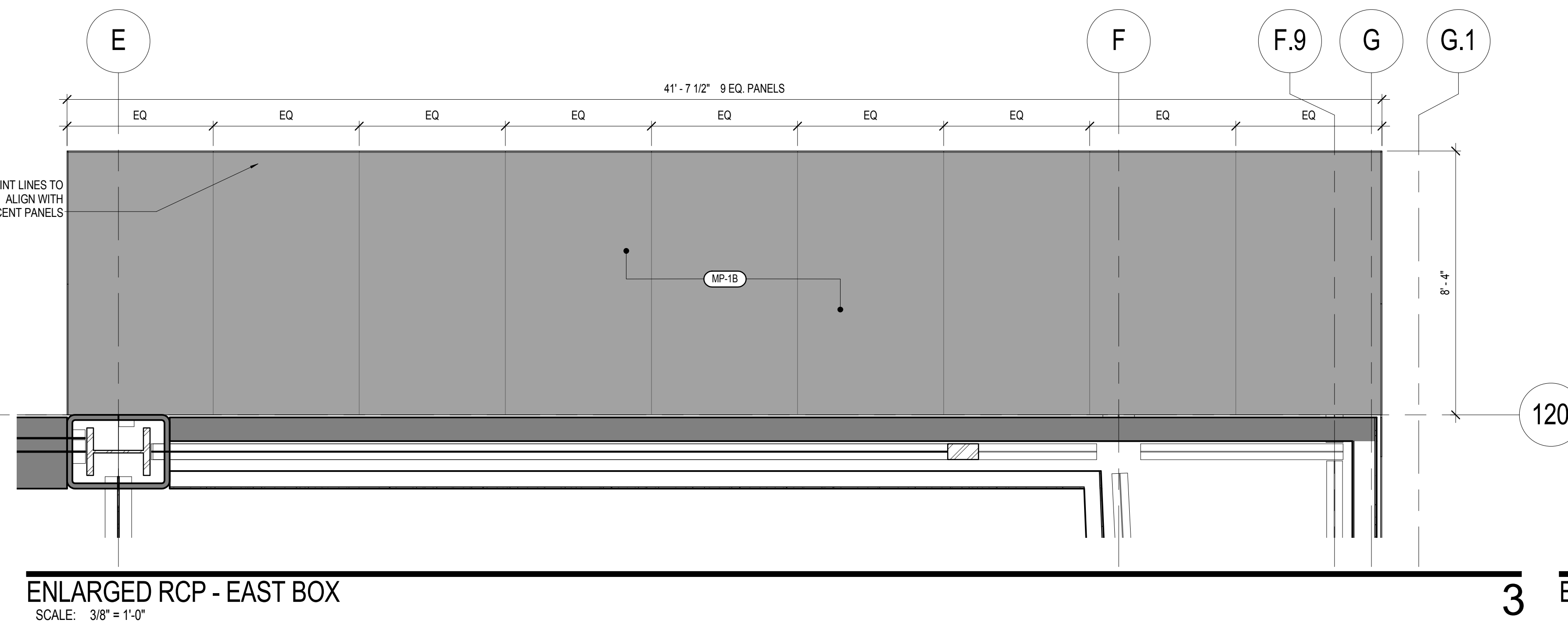
4



ENLARGED ELEV - EAST BOX

SCALE: 3/8" = 1'-0"

1



ENLARGED RCP - EAST BOX


SCALE: 3/8" = 1'-0"

3

N:\01_9084_000\BIM\Building Model\User Model Files\Jay Wilson_TERMINAL 3 Arch.rvt

CONTRACT NO. 9048.A
PROJECT TITLE TERMINAL 3 EAST IMPROVEMENTS
SHEET TITLE EXTERIOR WALL - BAE BOX NORTH

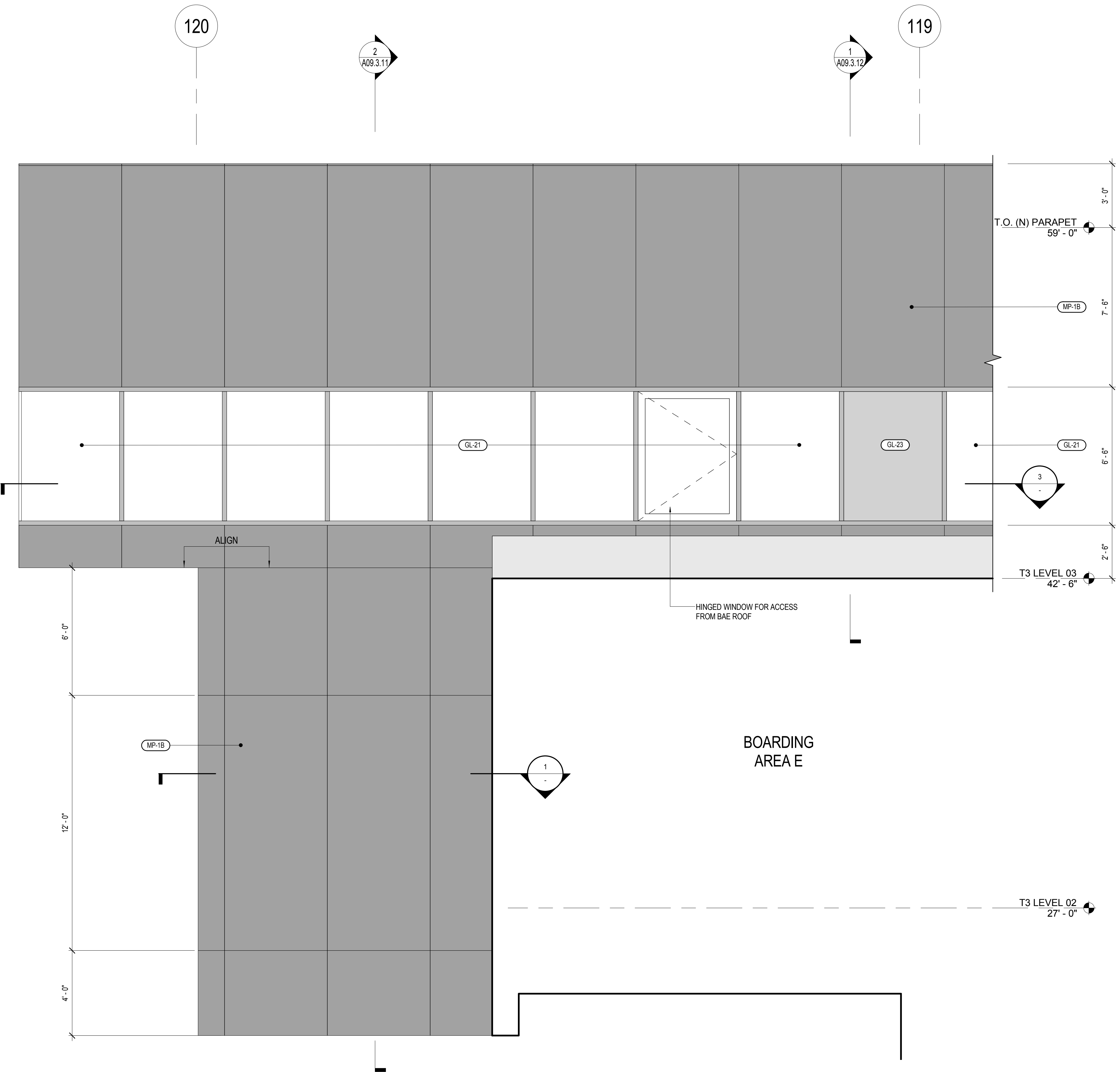
ARCHITECT / ENGINEER SEAL



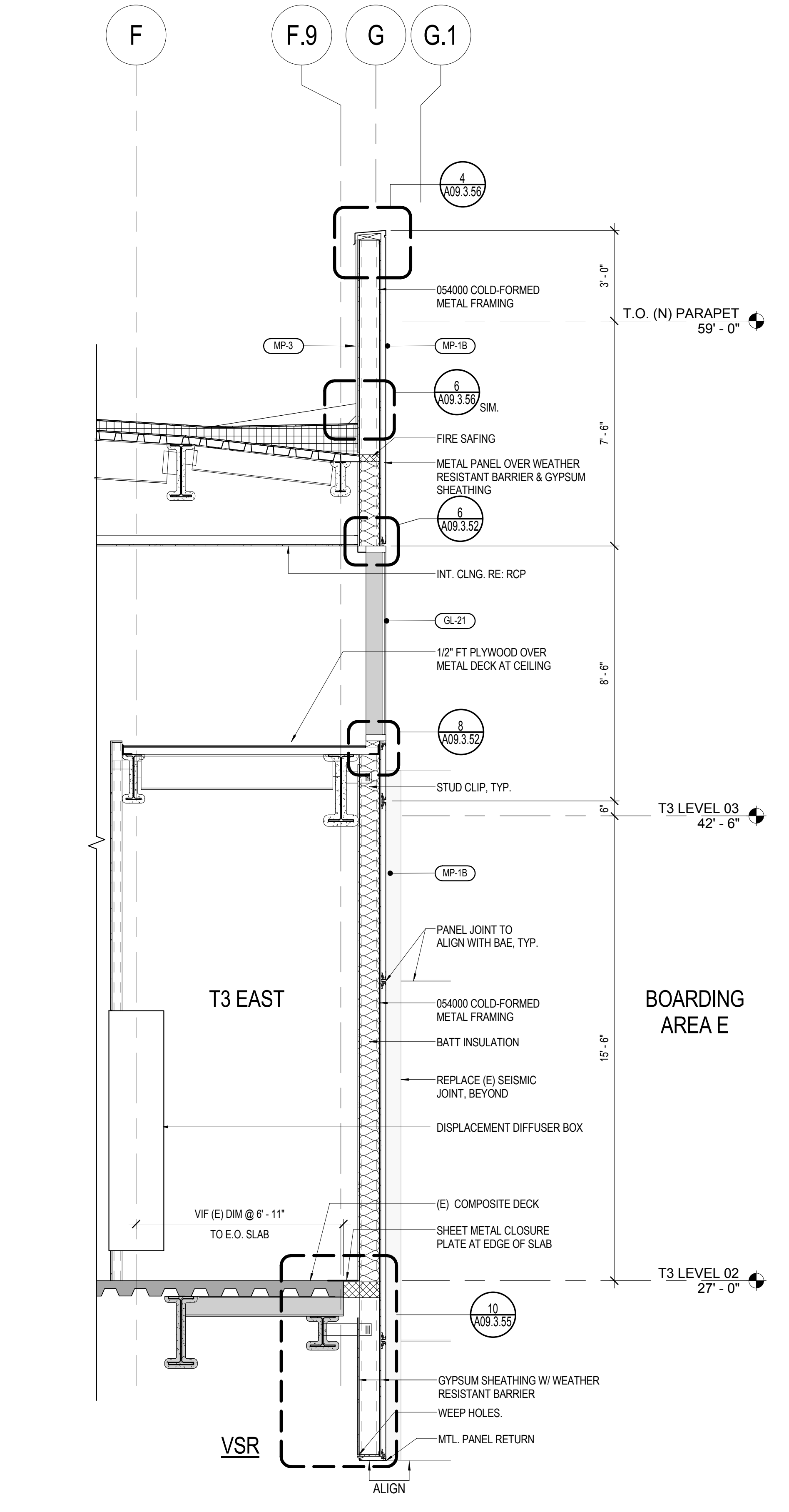
ISSUE	DATE	DESCRIPTION
70	07/01/2014	ISSUE FOR CONSTRUCTION
59	04/28/2014	100% CONSTRUCTION DOCUMENTS
48	01/24/2014	50% CONSTRUCTION DOCUMENTS
41	12/23/2013	ISSUE FOR PERMIT
15	06/21/2013	DESIGN DEVELOPMENT

SCALE 3/8" = 1'-0" DATE 01 JULY 2014

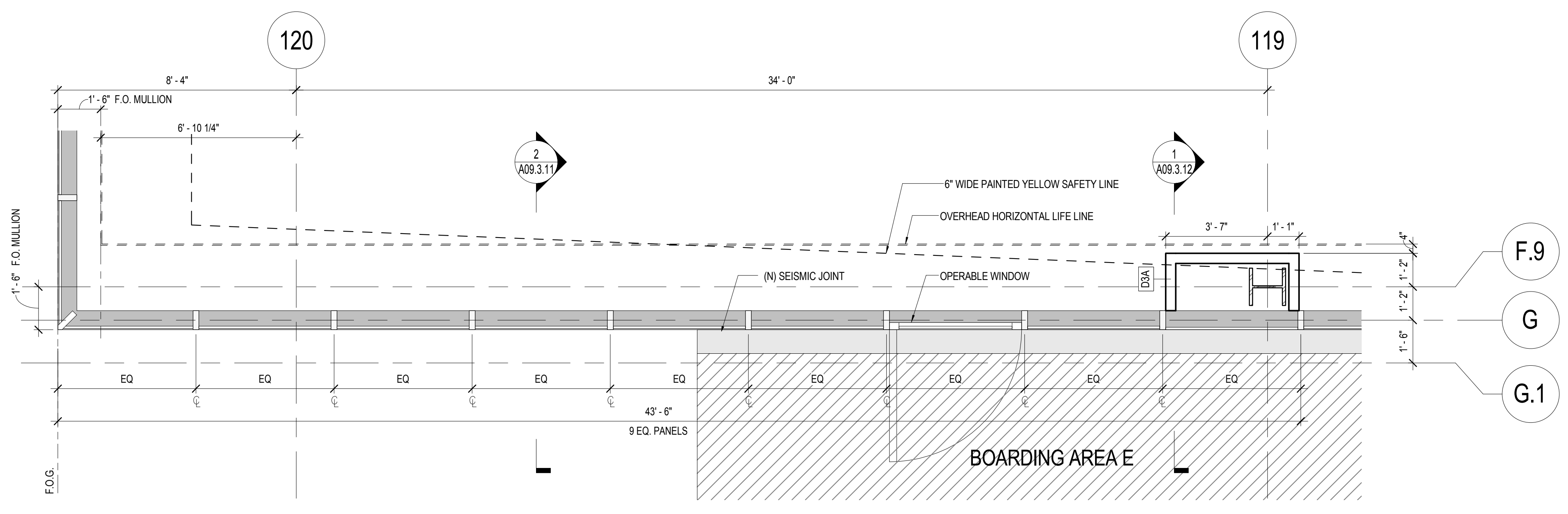
A09.3.11
© 2014 Gensler Sheet Printed On: 7/1/2014 9:27:09 AM



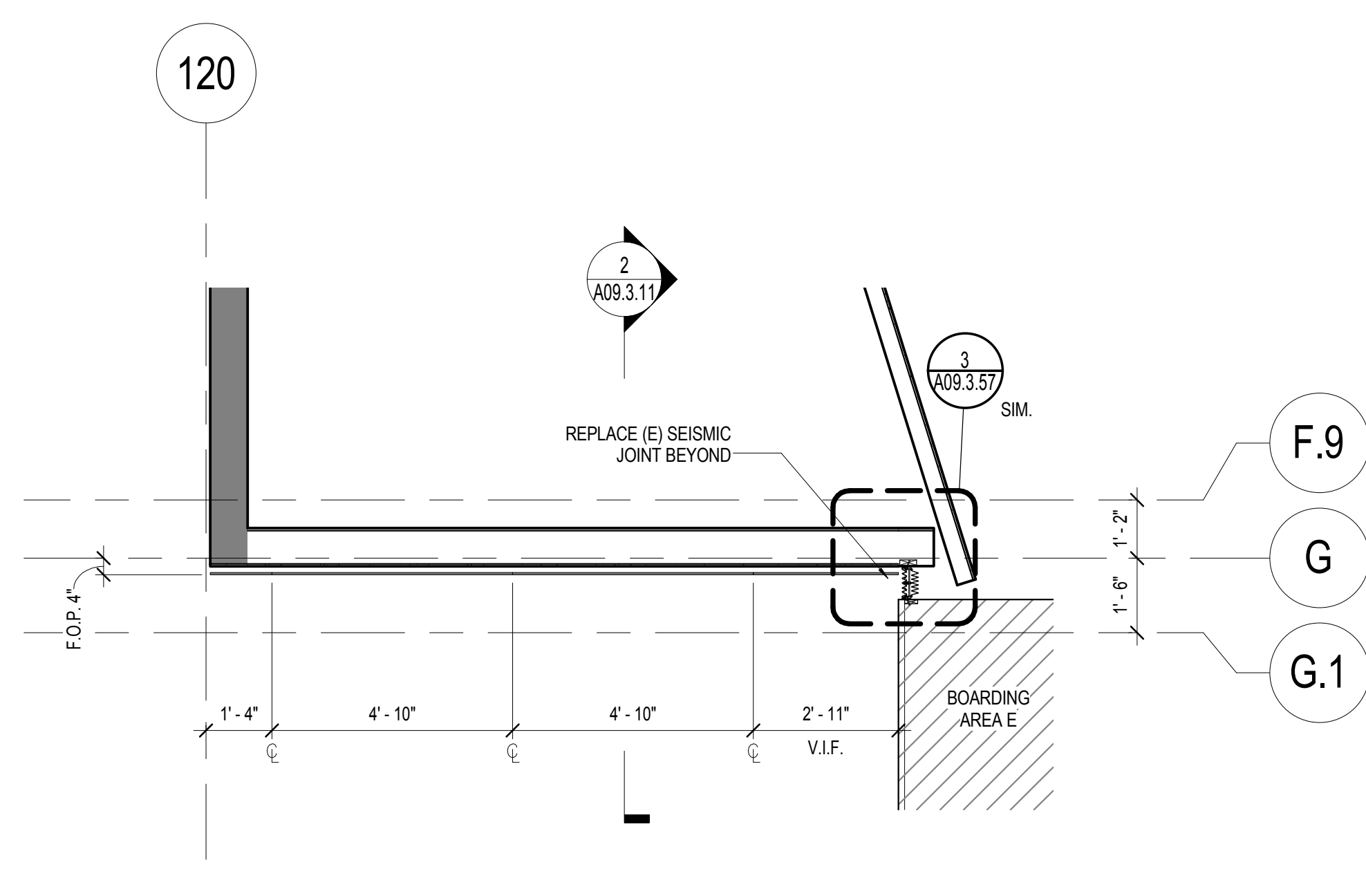
ENLARGED ELEVATION - BOX NORTH 2
SCALE: 3/8" = 1'-0"



WALL SECTION @ E PLAZA
SCALE: 3/8" = 1'-0"



PARTIAL PLAN - EAST BOX NORTH WALL 2
SCALE: 3/8" = 1'-0"



PARTIAL PLAN - EAST BOX NORTH WALL 1
SCALE: 3/8" = 1'-0"

N:\01_9084_000\BIM\Building Model\User Model Files\Jray Wilson_TERMINAL 3 Arch.rvt

9048.A
TERMINAL 3 EAST
IMPROVEMENTS
EXTERIOR WALL - UA EXIT STAIR

CONTRACT NO.

PROJECT TITLE

SHEET TITLE

ARCHITECT / ENGINEER SEAL

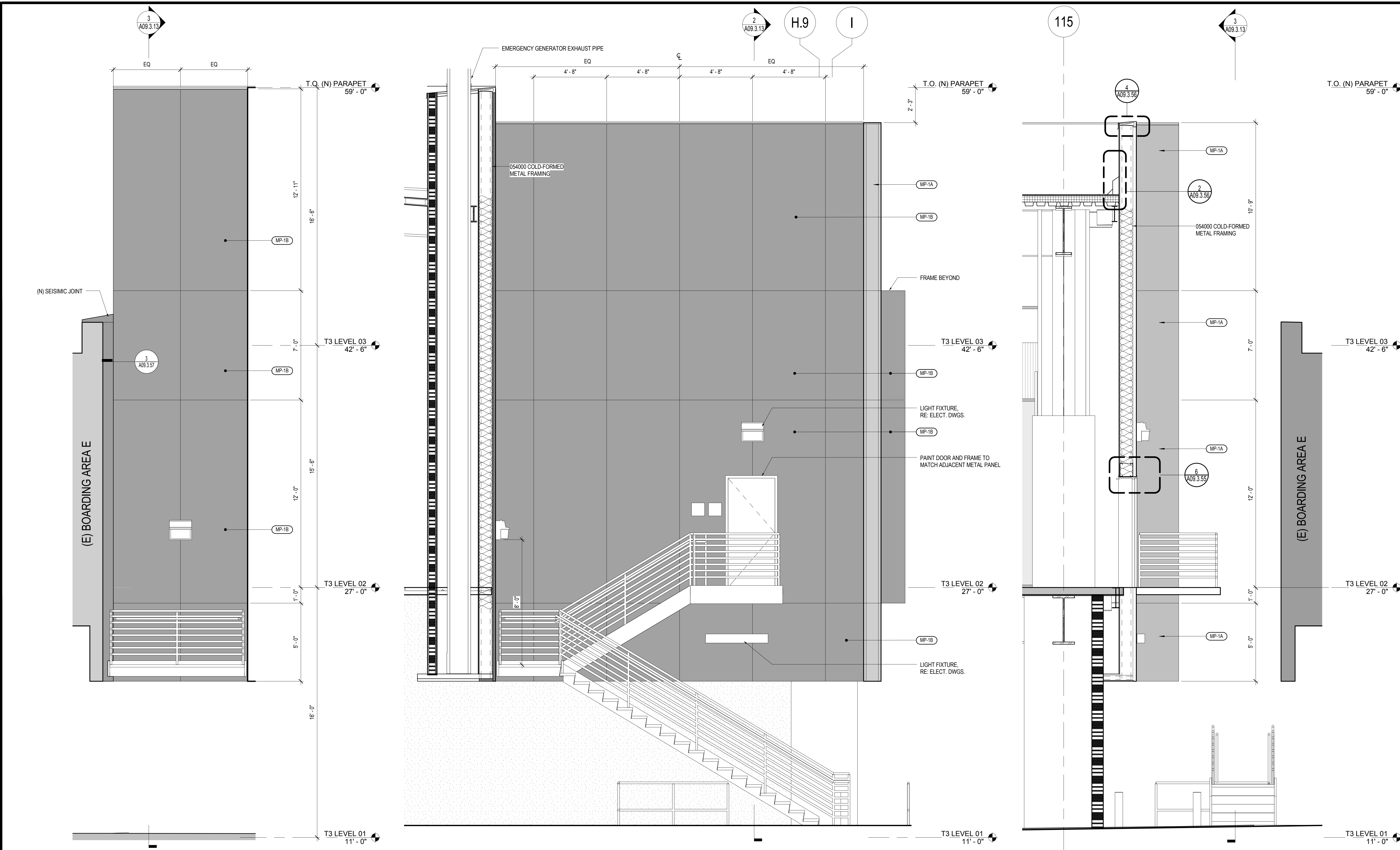


ISSUE	DATE	DESCRIPTION
70	07/01/2014	ISSUE FOR CONSTRUCTION
59	04/28/2014	100% CONSTRUCTION DOCUMENTS
48	01/24/2014	50% CONSTRUCTION DOCUMENTS
41	12/23/2013	ISSUE FOR PERMIT

SCALE: 3/8" = 1'-0" DATE: 01 JULY 2014

A09.3.13

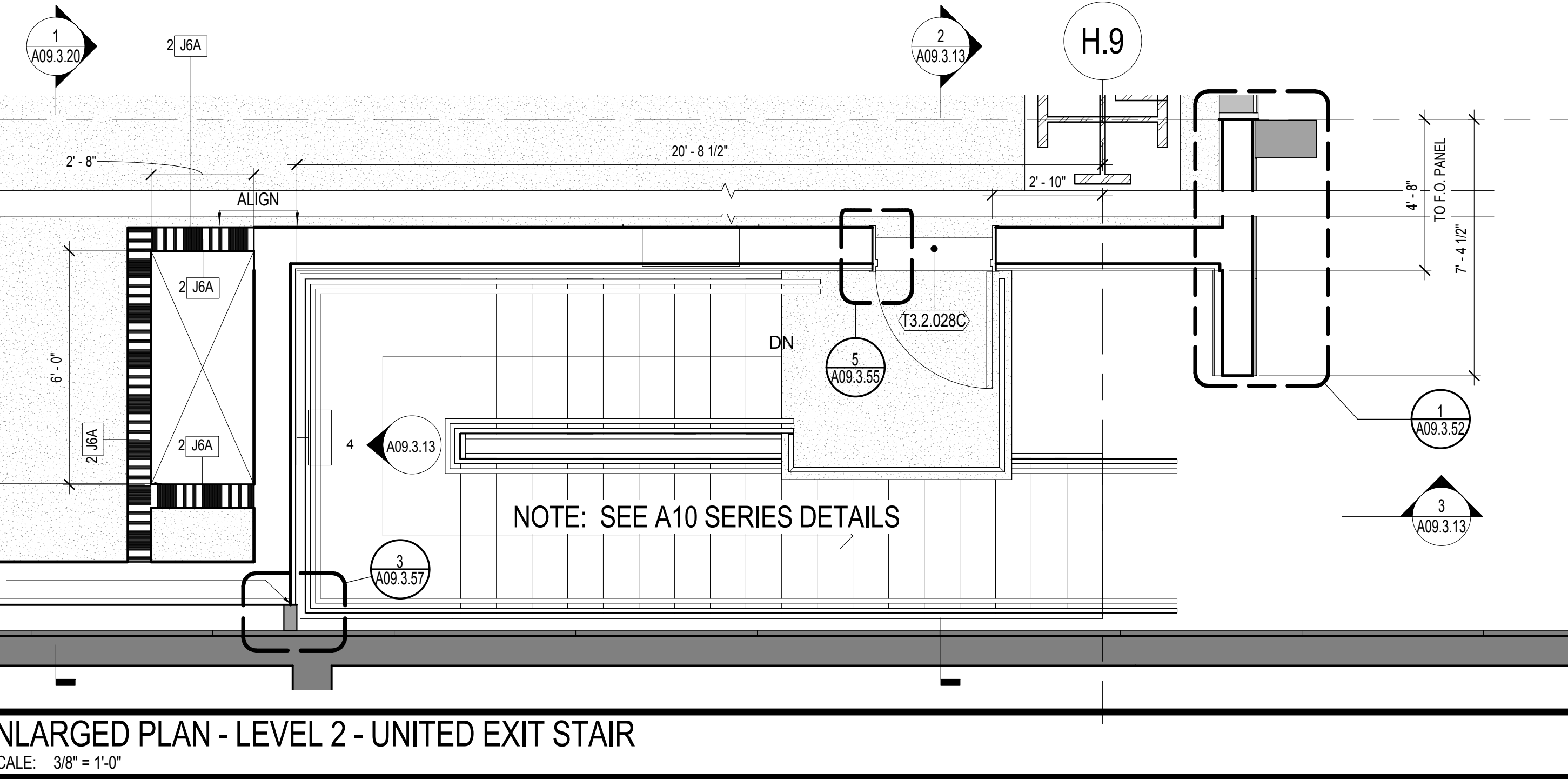
© 2014 Gensler Sheet Printed On: 7/1/2014 9:27:42 AM



ELEVATION - NORTH @ UA STAIR
SCALE: 3/8" = 1'-0"

EXTERIOR WALL AT EXTERIOR EXIT STAIR LOOKING WEST
SCALE: 3/8" = 1'-0"

EXTERIOR WALL AT EMERGENCY EXIT STAIR
SCALE: 3/8" = 1'-0"



ENLARGED PLAN - LEVEL 2 - UNITED EXIT STAIR
SCALE: 3/8" = 1'-0"

N:\01_9084_000\BIM\Building Model\User Model Files\Jay Wilson_TERMINAL 3 Arch.rvt

9048.A
TERMINAL 3 EAST
IMPROVEMENTS
EXTERIOR WALL - AREA 1

CONTRACT NO.
PROJECT TITLE
SHEET TITLE

ARCHITECT / ENGINEER SEAL

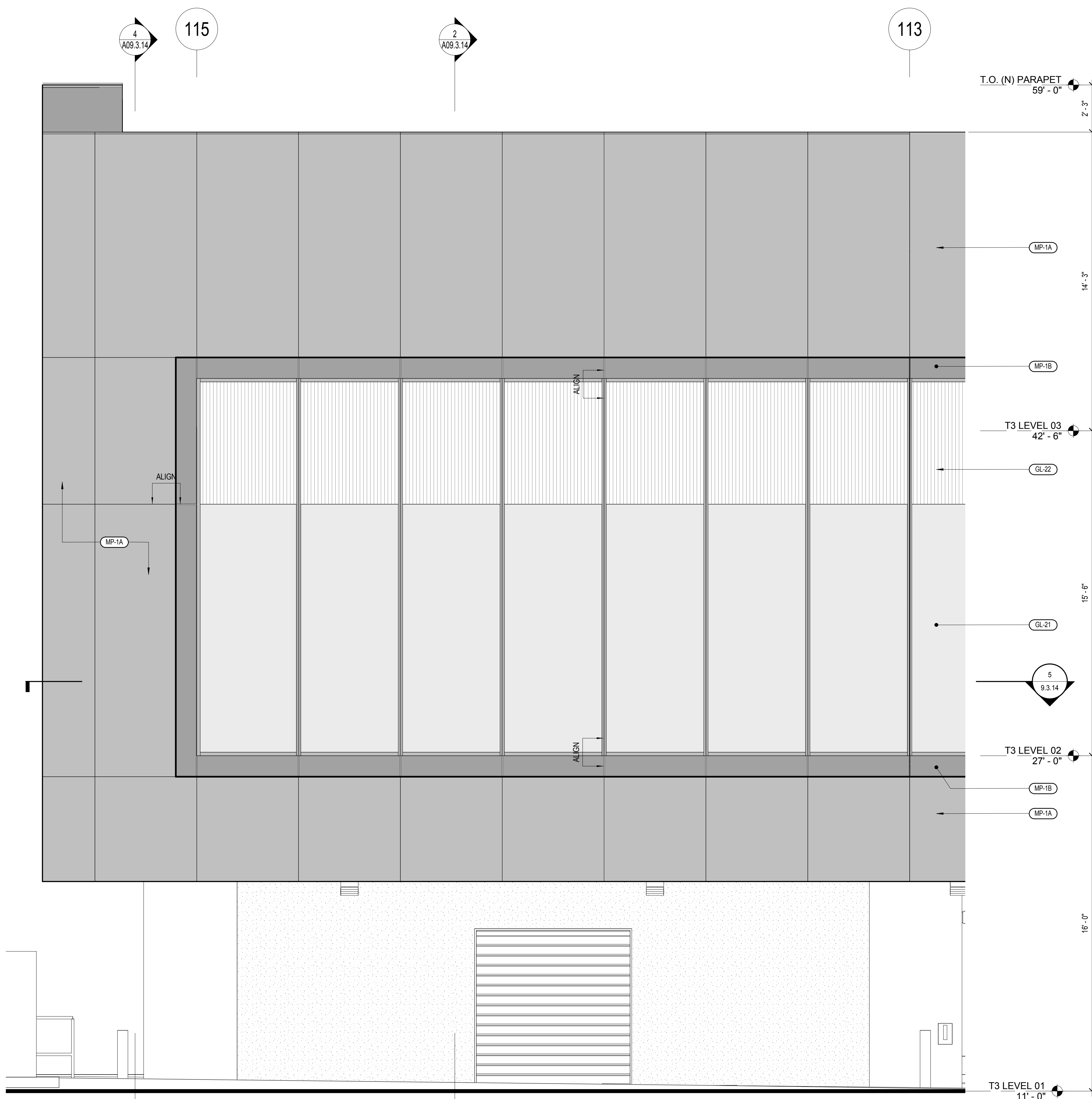


ISSUE	DATE	DESCRIPTION
70	07/01/2014	ISSUE FOR CONSTRUCTION
59	04/28/2014	100% CONSTRUCTION DOCUMENTS
48	01/24/2014	50% CONSTRUCTION DOCUMENTS
41	12/23/2013	ISSUE FOR PERMIT
15	06/21/2013	DESIGN DEVELOPMENT
9	05/06/2013	SCHEMATIC DESIGN

SCALE: 3/8" = 1'-0" DATE: 01 JULY 2014

A09.3.14

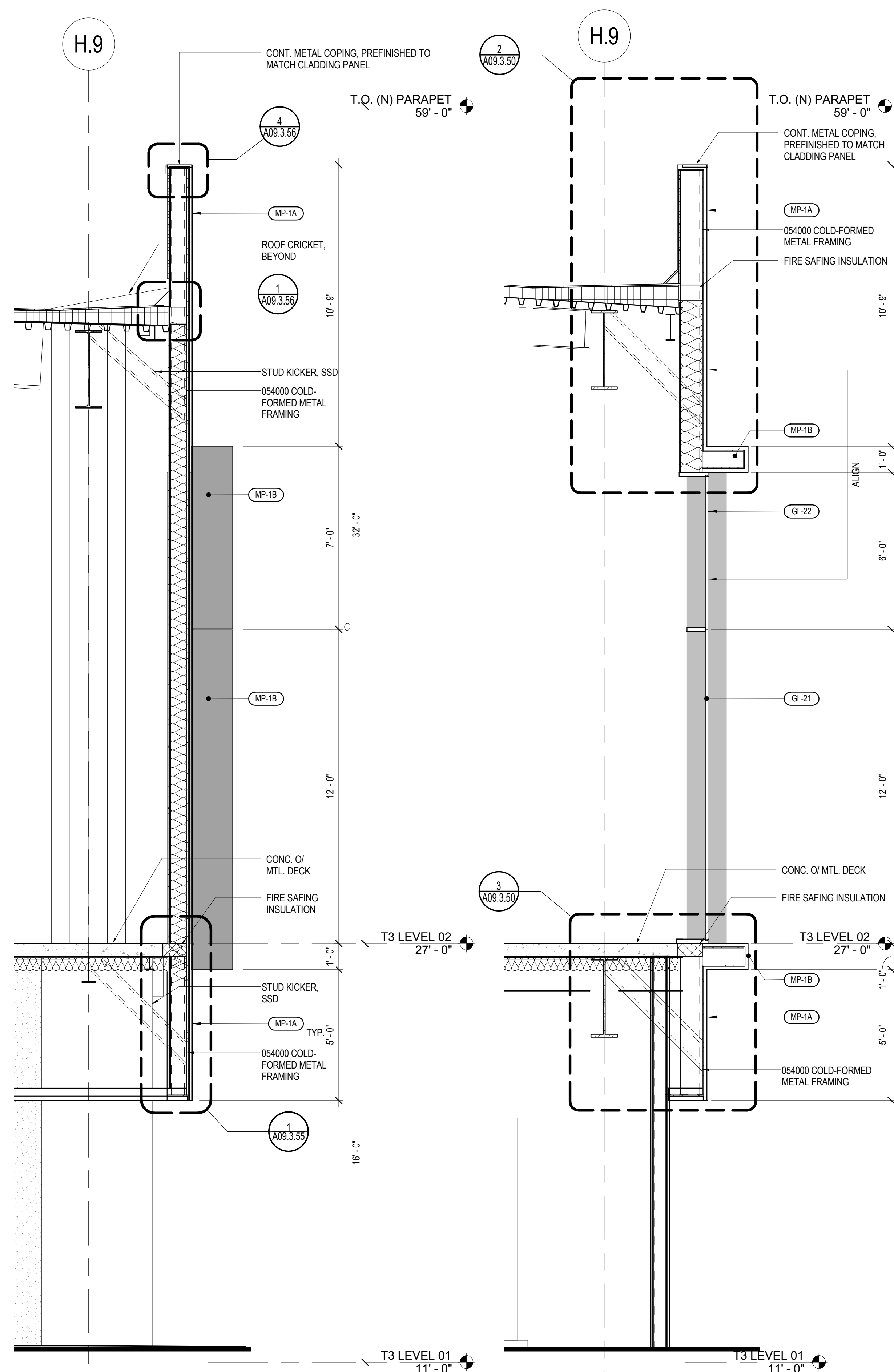
© 2014 Gensler Sheet Printed On: 7/1/2014 9:28:04 AM



PARTIAL ELEVATION - CONCESSIONS

SCALE: 3/8" = 1'-0"

6



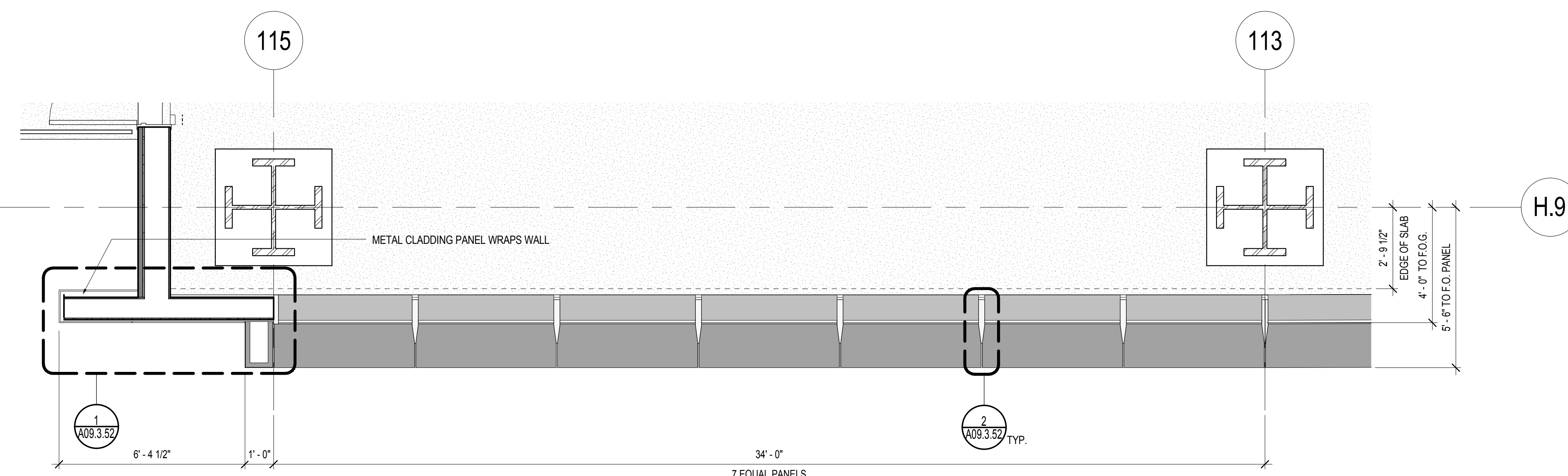
PARTIAL WALL SECTION - 1

SCALE: 3/8" = 1'-0"

PARTIAL WALL SECTION - 2

SCALE: 3/8" = 1'-0"

2



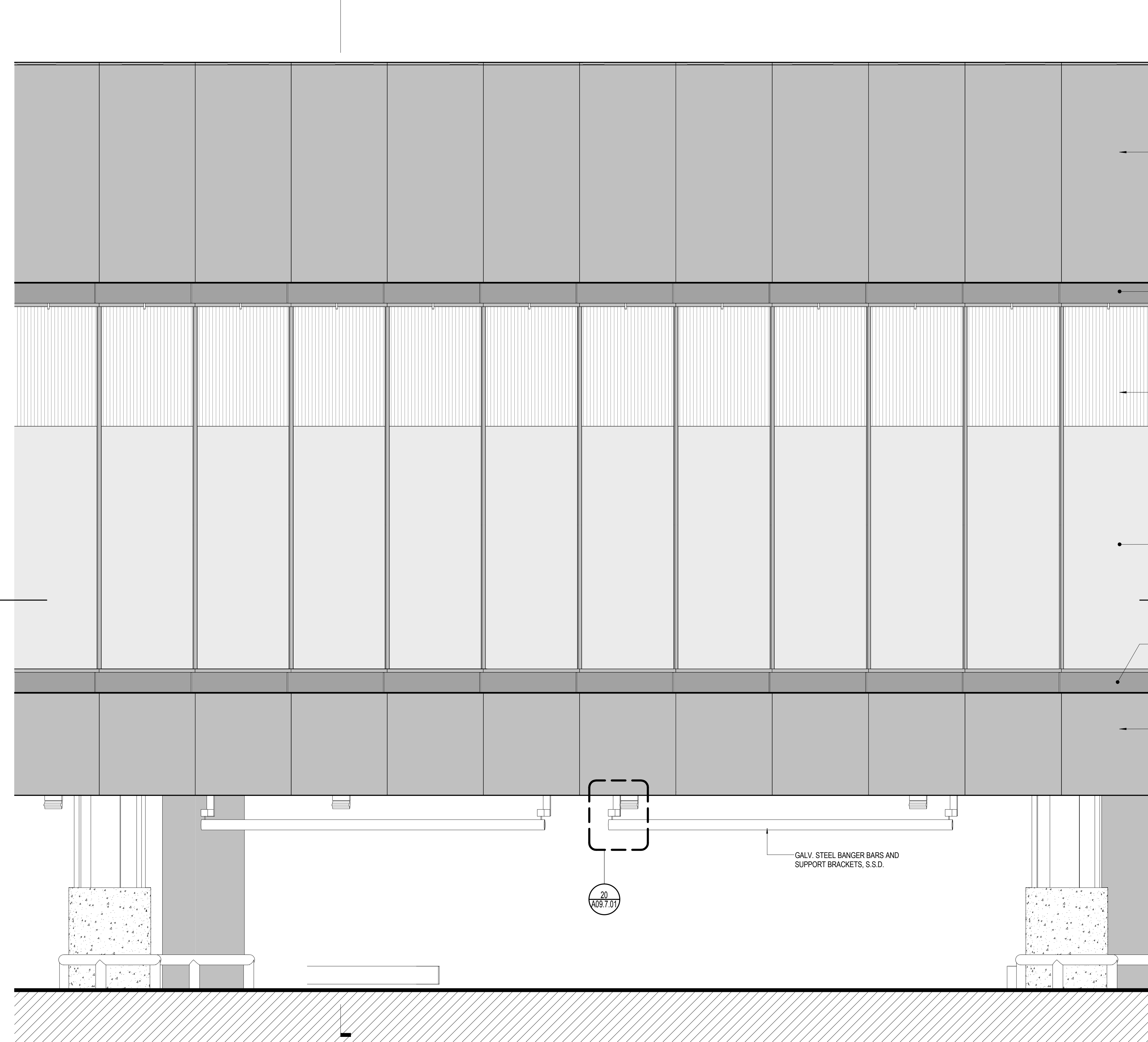
PARTIAL PLAN - CONCESSIONS

SCALE: 3/8" = 1'-0"

5

N:\01_9084_000\BIM\Building Model\User Model Files\Jay Wilson_TERMINAL 3 Arch.rvt

3
A09.3.15

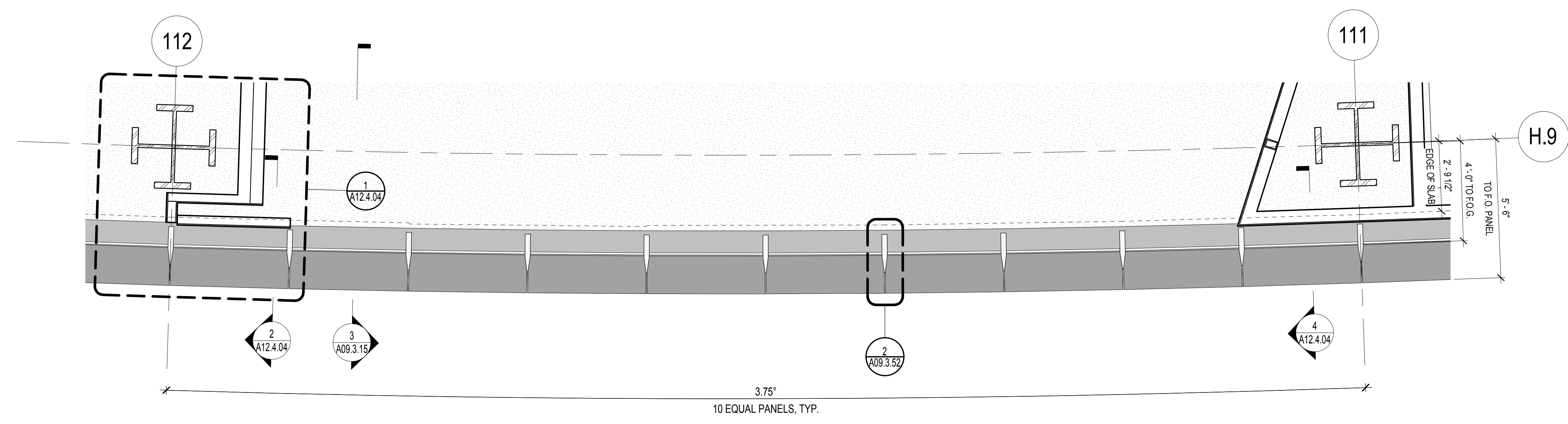
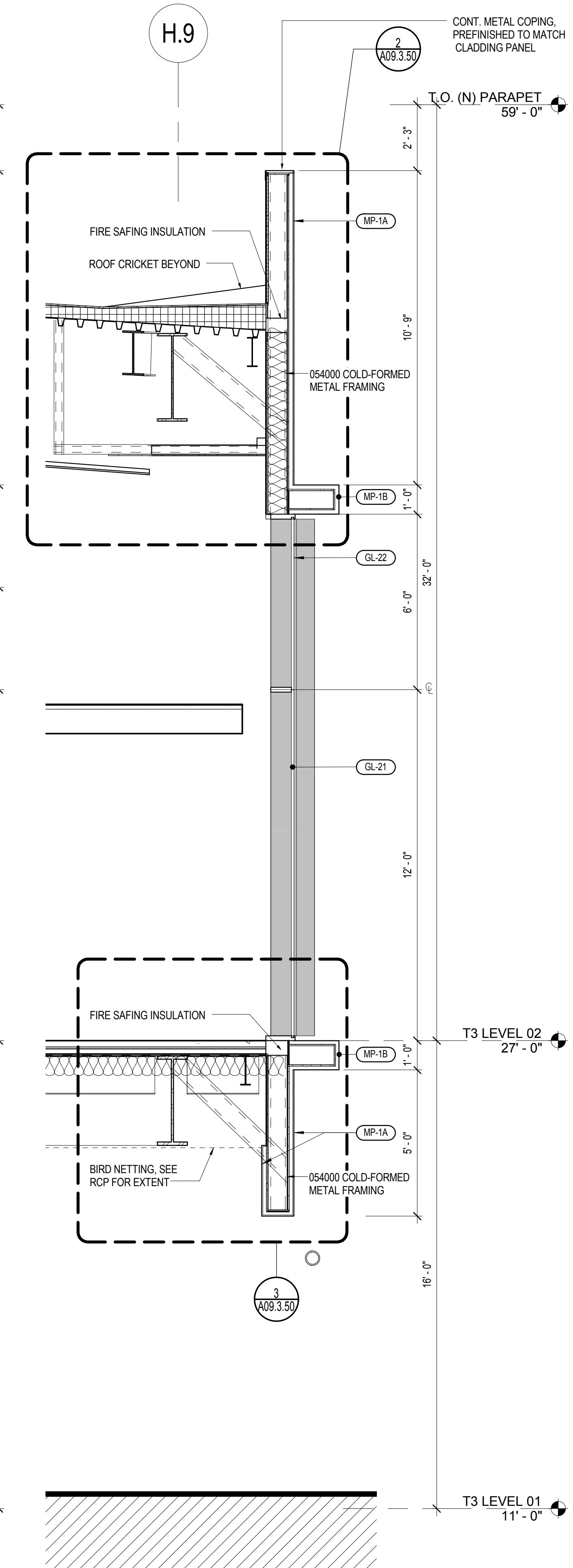


PARTIAL ELEVATION - BOARDING AREA
SCALE: 3/8" = 1'-0"

2

PARTIAL WALL SECTION - 3
SCALE: 3/8" = 1'-0"

3



PARTIAL PLAN - BOARDING AREA
SCALE: 3/8" = 1'-0"

1

SFO

SAN FRANCISCO INTERNATIONAL AIRPORT
710 McDonnell Road, 2nd Floor
San Francisco, CA 94128

HENSEL PHELPS
Plan. Build. Manage.


226 Airport Parkway, Suite 150, San Jose, CA 95110
Phone: 408-452-1800
Fax: 408-452-1855

Gensler
2 Harrison Street, Suite 400, San Francisco, CA 94105
415-433-3700

9048.A
TERMINAL 3 EAST
IMPROVEMENTS
EXTERIOR WALL - AREA 3

CONTRACT NO.
PROJECT TITLE
SHEET TITLE

ARCHITECT / ENGINEER SEAL



ISSUE	DATE	DESCRIPTION
70	07/01/2014	ISSUE FOR CONSTRUCTION
59	04/28/2014	100% CONSTRUCTION DOCUMENTS
48	01/24/2014	50% CONSTRUCTION DOCUMENTS
41	12/23/2013	ISSUE FOR PERMIT
15	06/21/2013	DESIGN DEVELOPMENT
9	05/06/2013	SCHEMATIC DESIGN

SCALE: 3/8" = 1'-0" DATE: 01 JULY 2014

A09.3.15

© 2014 Gensler Sheet Printed On: 7/1/2014 12:38:20 PM

N:\01_9084_000\BIM\Building Model\User Model Files\Jray Wilson_TERMINAL 3 Arch.rvt

9048.A
TERMINAL 3 EAST
IMPROVEMENTS
EXTERIOR WALL - AT PBB DOOR

CONTRACT NO.

PROJECT TITLE

SHEET TITLE

ARCHITECT / ENGINEER SEAL

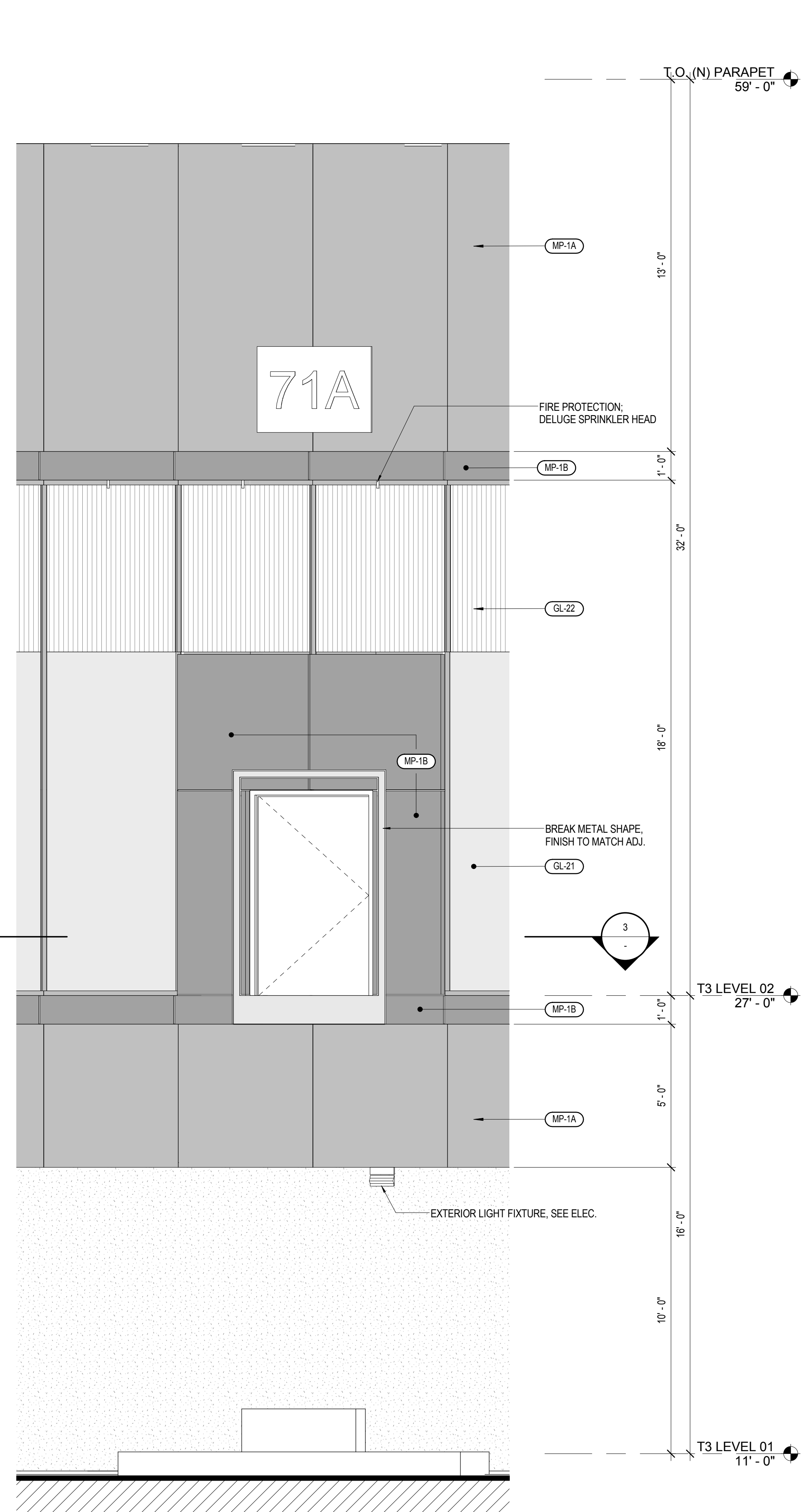


ISSUE	DATE	DESCRIPTION
70	07/01/2014	ISSUE FOR CONSTRUCTION
59	04/28/2014	100% CONSTRUCTION DOCUMENTS
48	01/24/2014	50% CONSTRUCTION DOCUMENTS
41	12/23/2013	ISSUE FOR PERMIT
15	06/21/2013	DESIGN DEVELOPMENT
9	05/06/2013	SCHEMATIC DESIGN

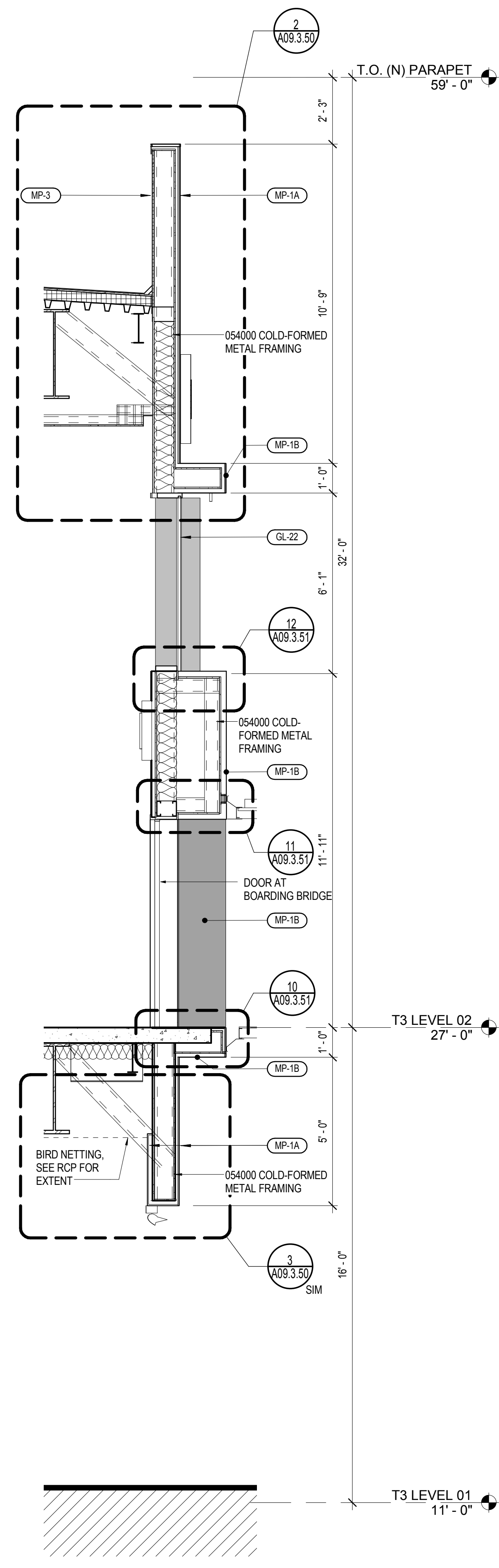
SCALE: 3/8" = 1'-0" DATE: 01 JULY 2014

A09.3.16

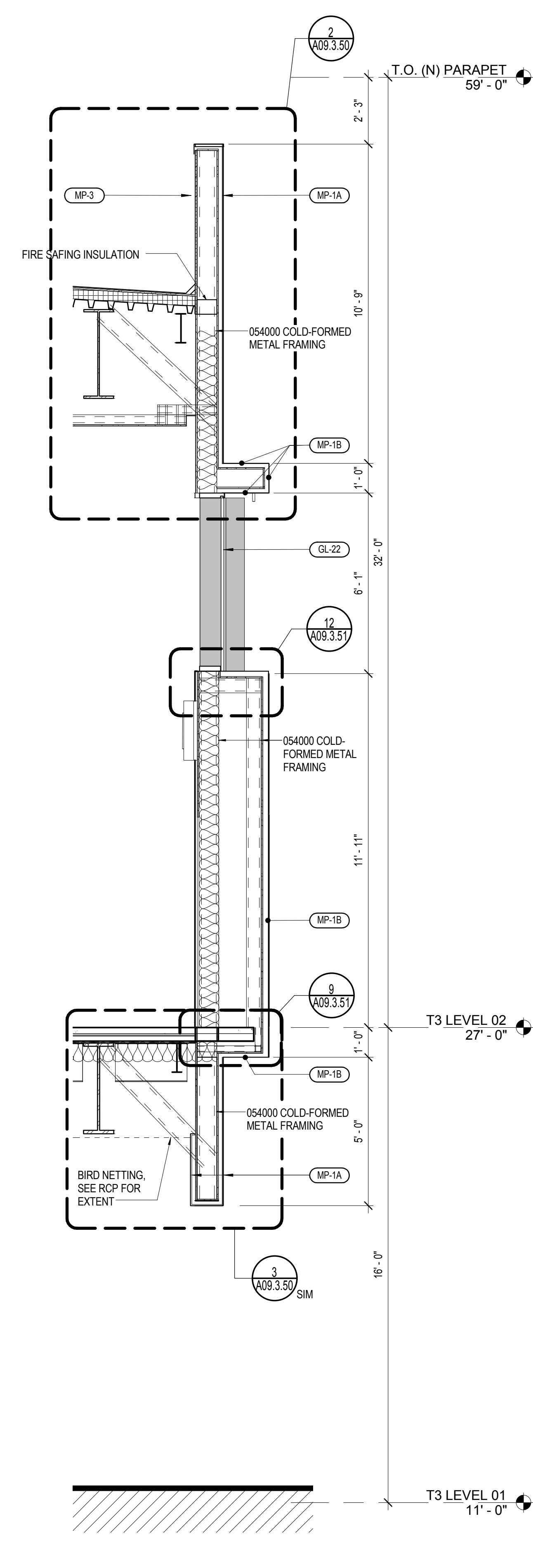
© 2014 Gensler Sheet Printed On: 7/1/2014 12:38:23 PM



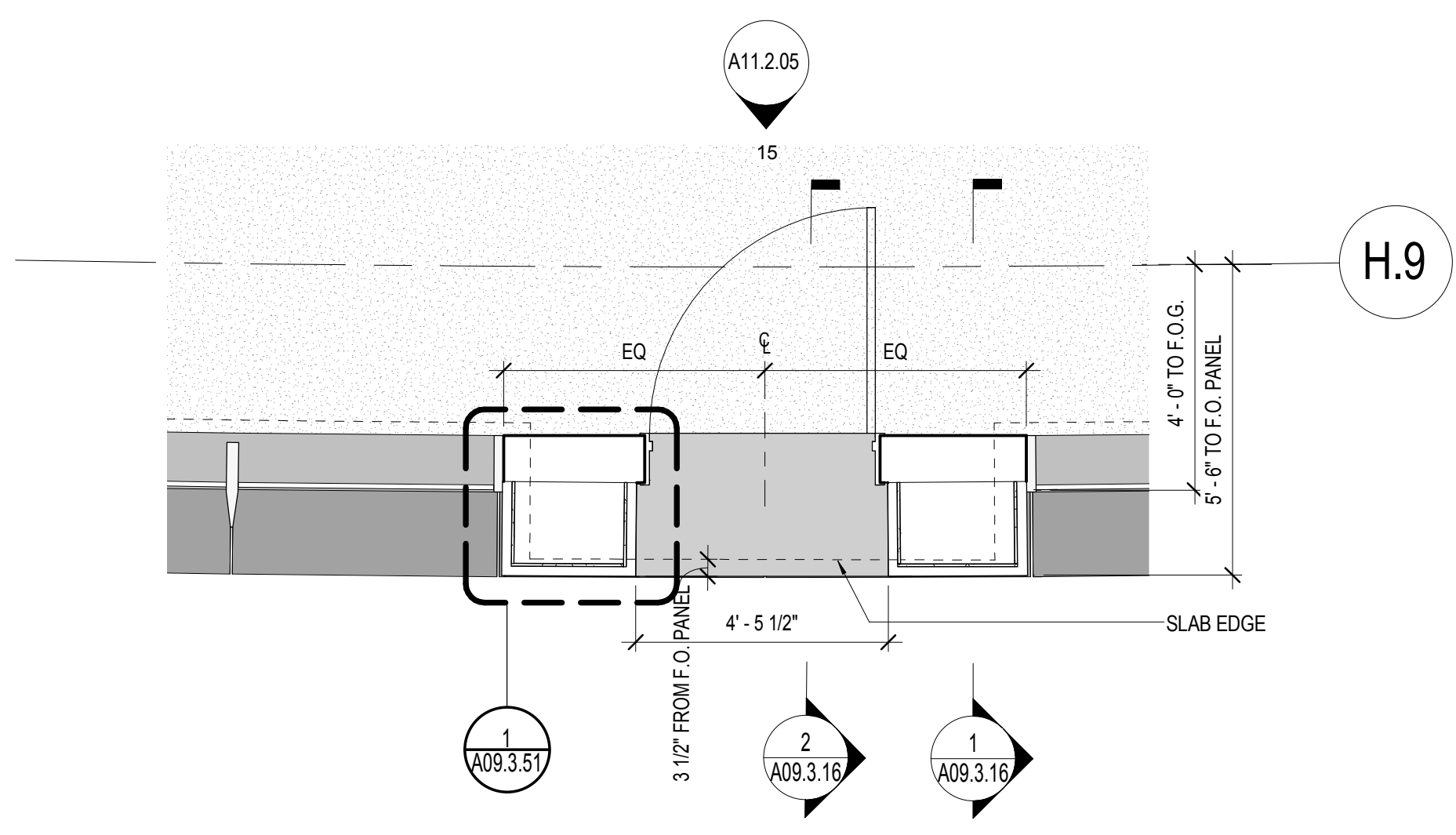
ENLARGED ELEVATION - PBB DOOR
SCALE: 3/8" = 1'-0"



4 WALL SECTION - PBB DOOR
SCALE: 3/8" = 1'-0"



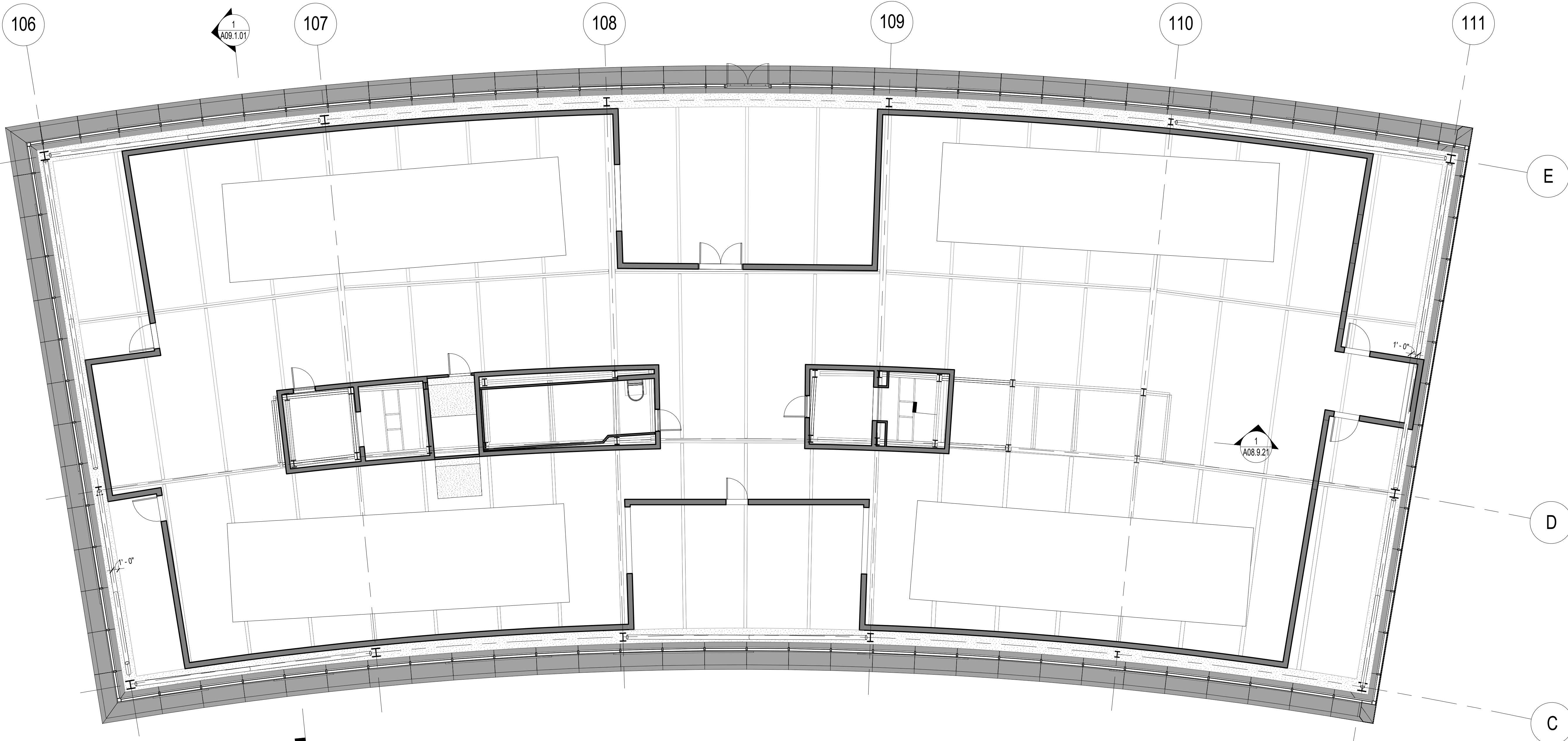
2 WALL SECTION - ADJACENT TO PBB DOOR
SCALE: 3/8" = 1'-0"



ENLARGED PLAN - PBB DOOR
SCALE: 3/8" = 1'-0"

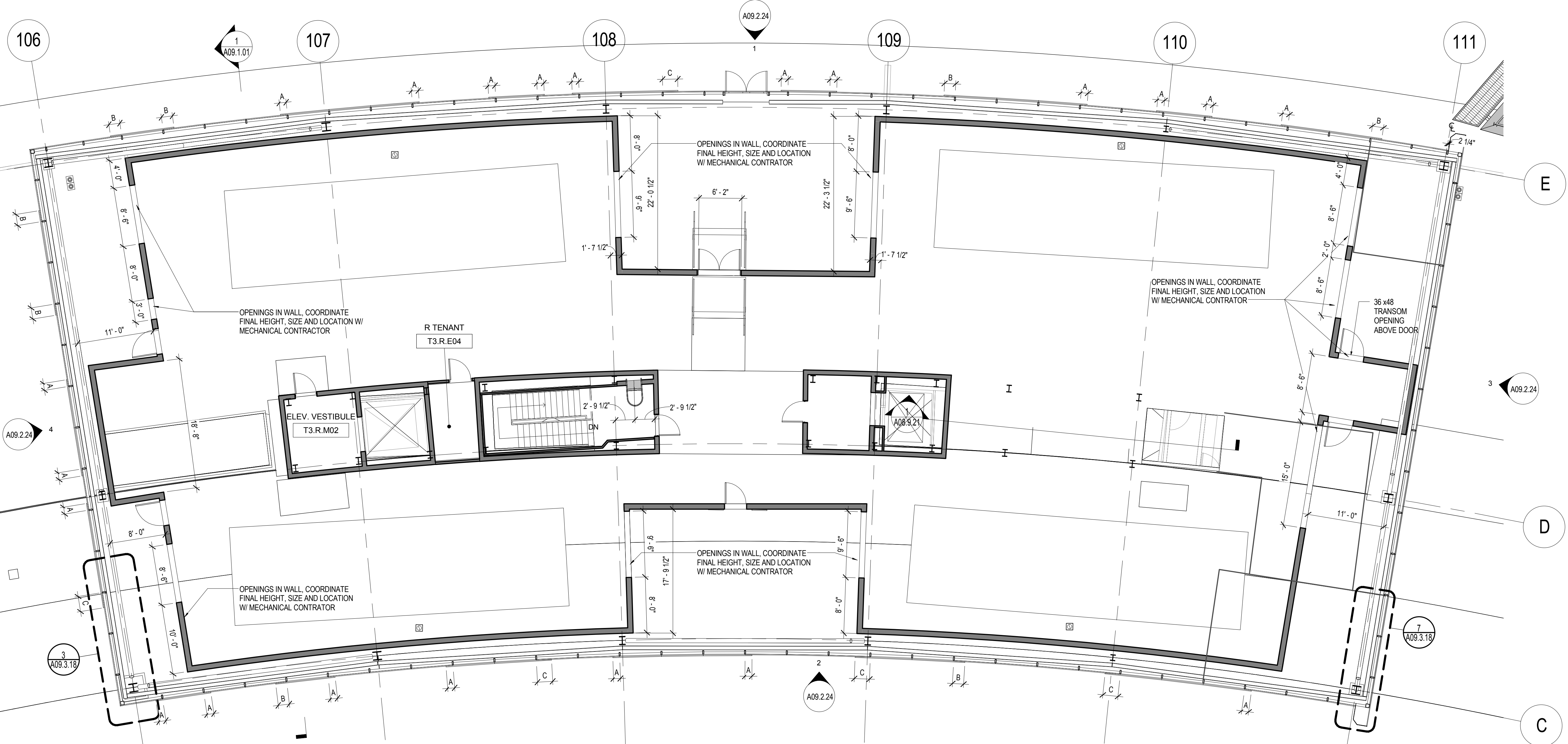
3

N:\01_9084_000\BIM\Building Model\User Model Files\Jay Wilson_TERMINAL 3 Arch.rvt



REFLECTED CEILING PLAN - PENTHOUSE
SCALE: 1/8" = 1'-0"

2



CONSTRUCTION PLAN - PENTHOUSE CLADDING
SCALE: 1/8" = 1'-0"

1

SHEET NOTES

GRAPHIC LEGEND

- MATCHLINE
- PROJECT LIMIT LINE
- NEW WALL
- 1 HOUR RATED WALL
- 2 HOUR RATED WALL
- EXISTING TO REMAIN
- EXISTING TO BE DEMOLISHED
- N.I.C. EXISTING TO REMAIN
- AREAS OF (N) CEMENTIOUS MATERIAL TO DIMENSION SCHEDULE FOR PANEL OVERLAPS

GENERAL NOTES

- A = 1'-0" OVERLAP
- B = 1'-7 1/4" OVERLAP
- C = 2'-2 1/2" OVERLAP
- SEE DETAIL 10/A09.3.60 FOR MORE INFORMATION

KEY PLAN

TRUE

SFO

SAN FRANCISCO INTERNATIONAL AIRPORT
710 McDonnell Road, 2nd Floor
San Francisco, CA 94128

HENSEL PHELPS
Plan. Build. Manage.
226 Airport Parkway, Suite 150, San Jose, CA 95110
Phone: 408-452-1800
Fax: 408-452-1855

Gensler
2 Harrison Street, Suite 400, San Francisco, CA 94105
415-433-3700

9048.A
TERMINAL 3 EAST IMPROVEMENTS
PLAN - PENTHOUSE CLADDING

CONTRACT NO.
PROJECT TITLE
SHEET TITLE

ARCHITECT / ENGINEER SEAL



ISSUE	DATE	DESCRIPTION
70	07/01/2014	ISSUE FOR CONSTRUCTION
58	04/28/2014	100% CONSTRUCTION DOCUMENTS

SCALE: 1/8" = 1'-0" DATE: 01 JULY 2014

A09.3.17
© 2014 Gensler Sheet Printed On: 7/1/2014 9:28:58 AM

N:\01_9084_000\BIM\Building Model\User Model Files\Jay Wilson_TERMINAL 3 Arch.rvt

9048.A
TERMINAL 3 EAST
IMPROVEMENTS
EXTERIOR WALL - PENTHOUSE

CONTRACT NO.

PROJECT TITLE

SHEET TITLE

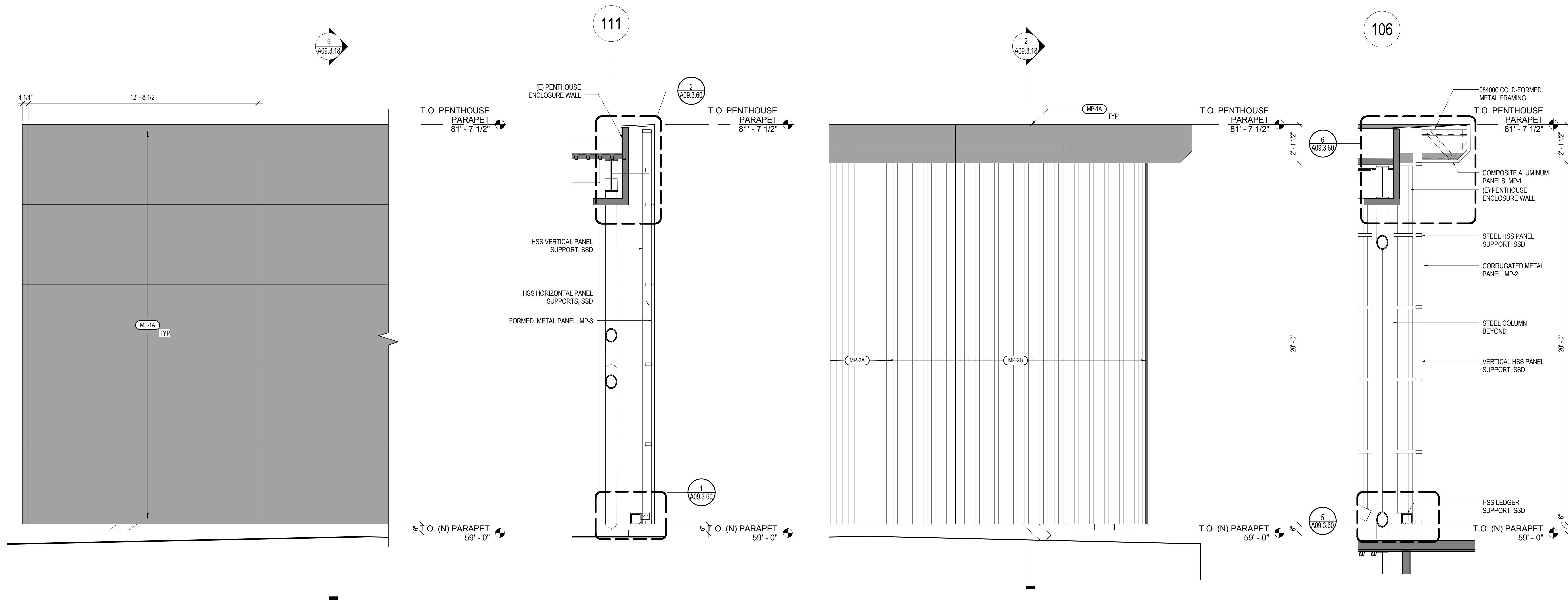
ARCHITECT / ENGINEER SEAL



ISSUE	DATE	DESCRIPTION
70	07/01/2014	ISSUE FOR CONSTRUCTION
58	04/28/2014	100% CONSTRUCTION DOCUMENTS

SCALE: 3/8" = 1'-0" DATE: 01 JULY 2014

A09.3.18
© 2014 Gensler
Sheet Printed On: 7/1/2014 9:28:19 AM

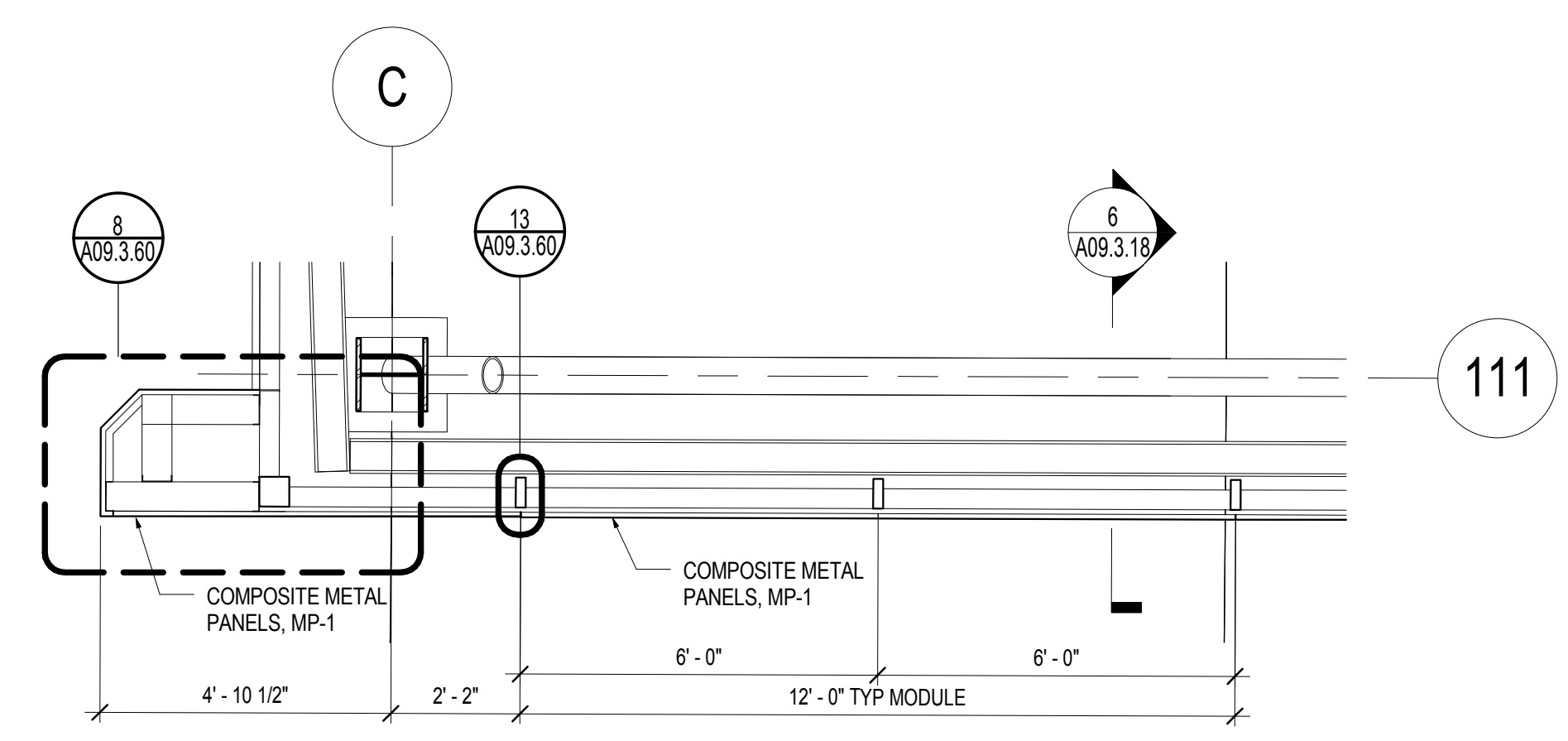


ENLARGED ELEV - PENTHOUSE EAST
SCALE: 3/8" = 1'-0"

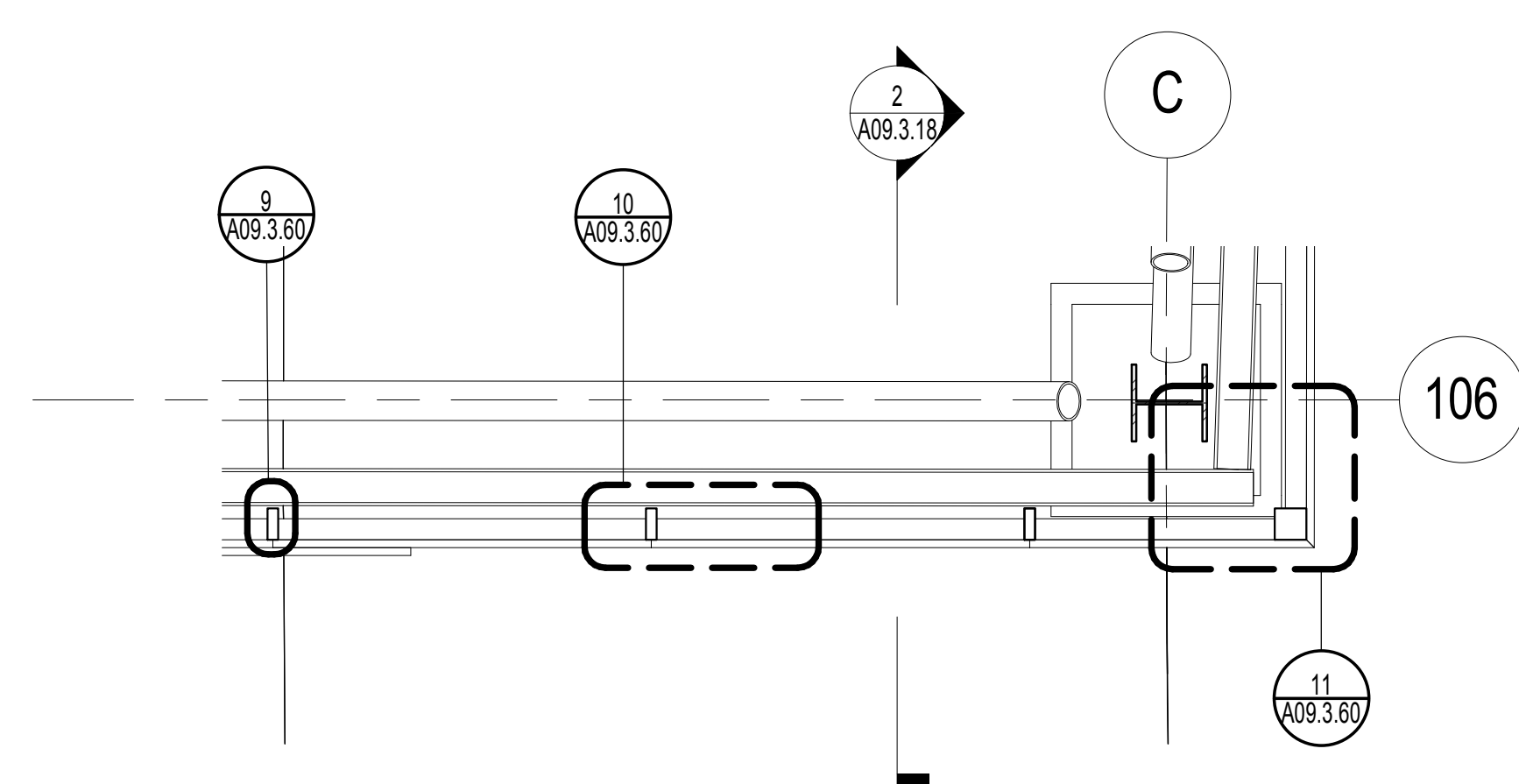
WALL SECT - PENTHOUSE E
SCALE: 3/8" = 1'-0"

ENLARGED ELEV - PENTHOUSE WEST
SCALE: 3/8" = 1'-0"

WALL SECT - PENTHOUSE W
SCALE: 3/8" = 1'-0"




ENLARGED PLAN - PENTHOUSE EAST
SCALE: 3/8" = 1'-0"

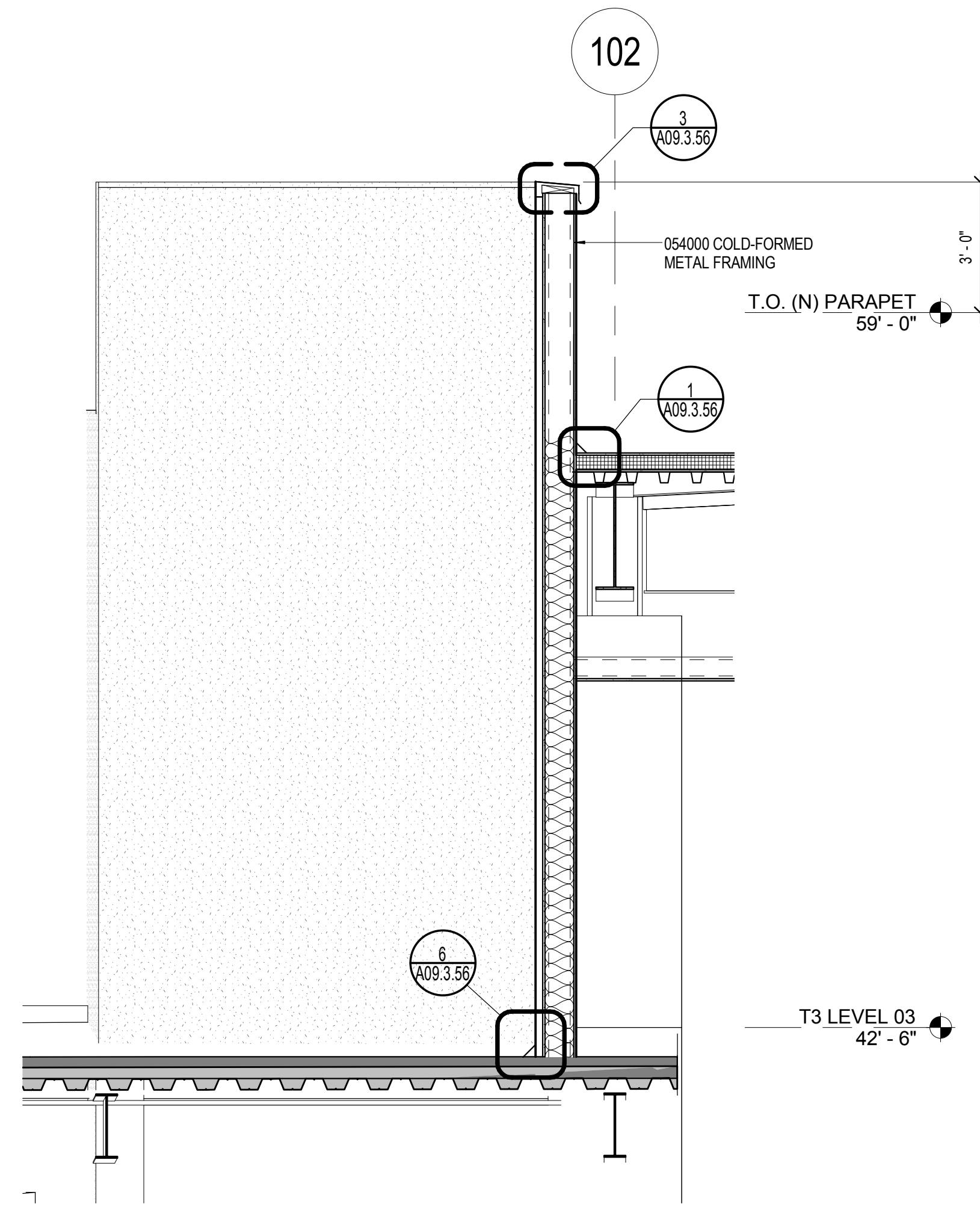


ENLARGED PLAN - PENTHOUSE WEST
SCALE: 3/8" = 1'-0"

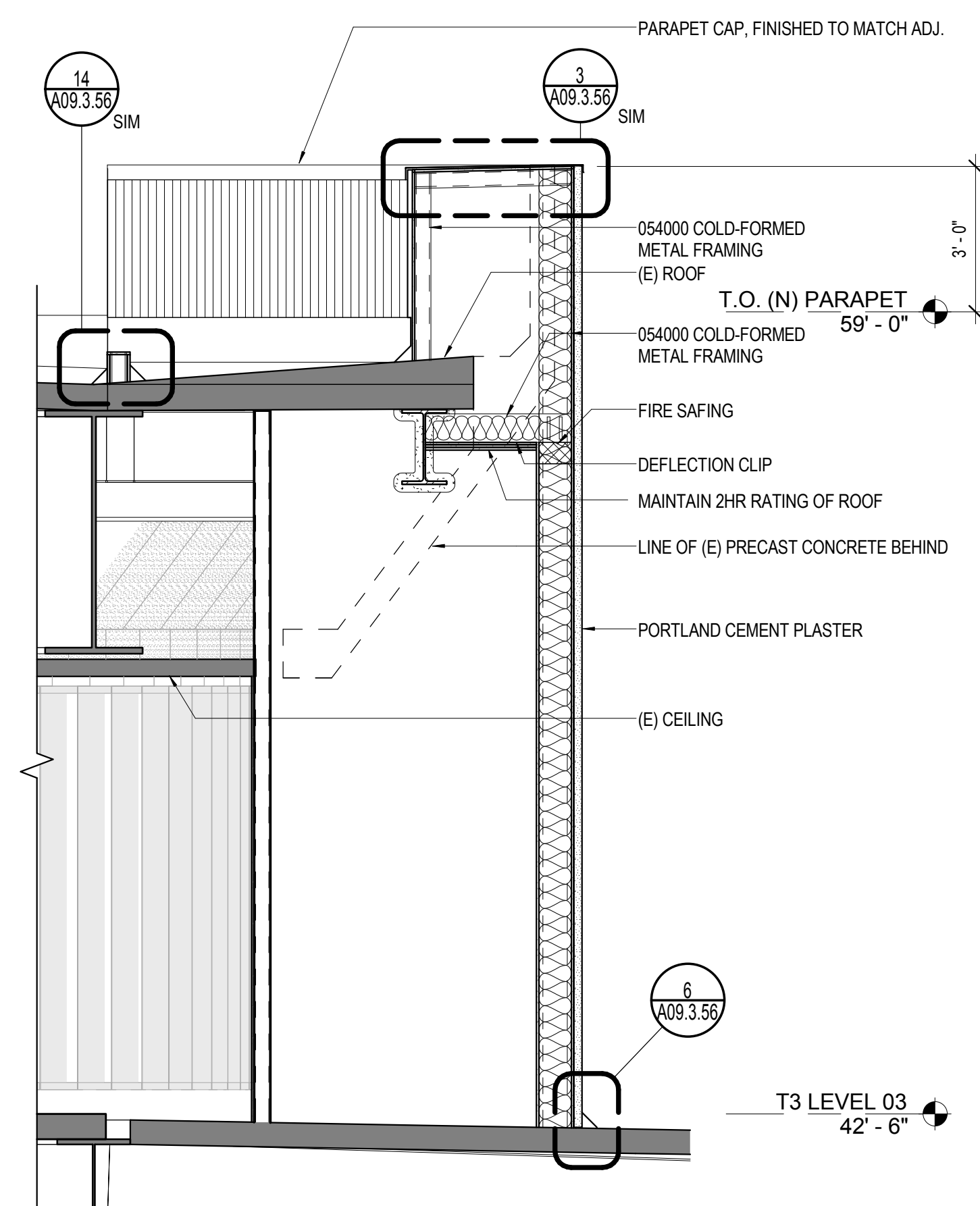
N:\01_9084_000\BIM\Building Model\User Model Files\Jay Wilson_TERMINAL 3 Arch.rvt

9048.A	TERMINAL 3 EAST IMPROVEMENTS	EXTERIOR WALL SECTIONS
CONTRACT NO.	PROJECT TITLE	SHEET TITLE
ARCHITECT / ENGINEER SEAL		

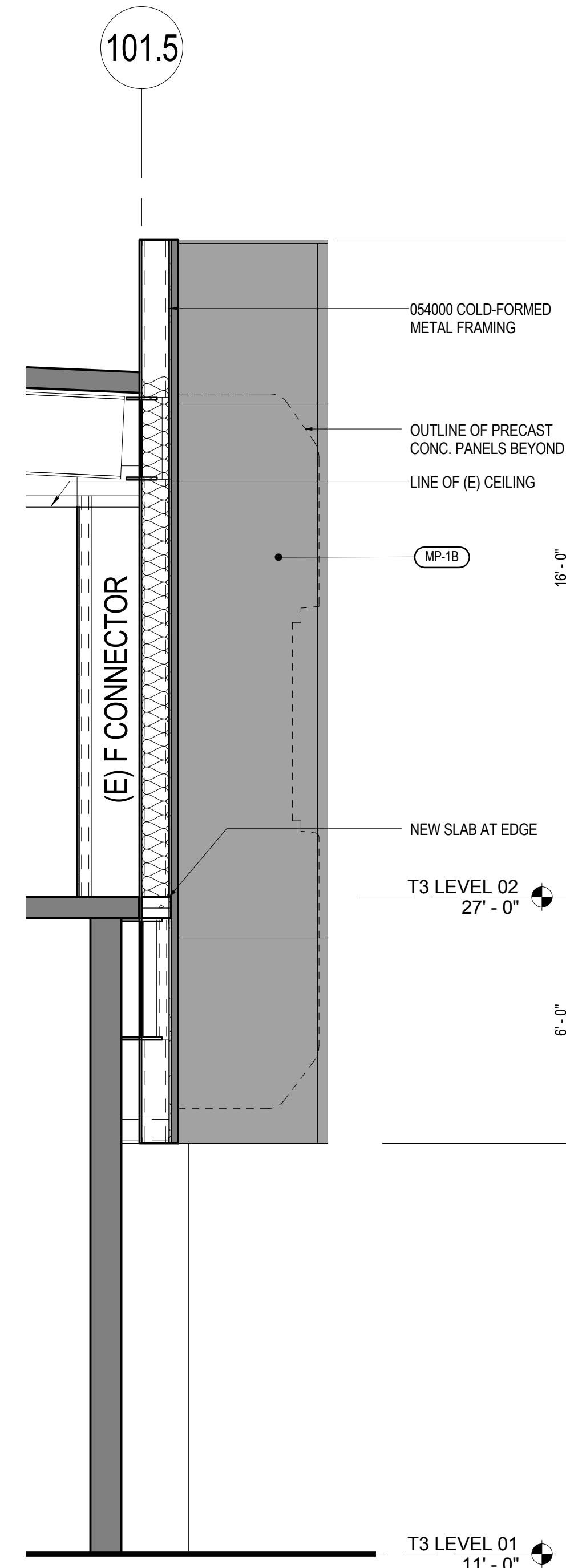
		
70	07/01/2014	ISSUE FOR CONSTRUCTION
58	04/28/2014	100% CONSTRUCTION DOCUMENTS
ISSUE	DATE	DESCRIPTION
SCALE	DATE	
3/8" = 1'-0"	01 JULY 2014	
A09.3.20		Sheet Printed On: 7/1/2014 11:54:44 AM



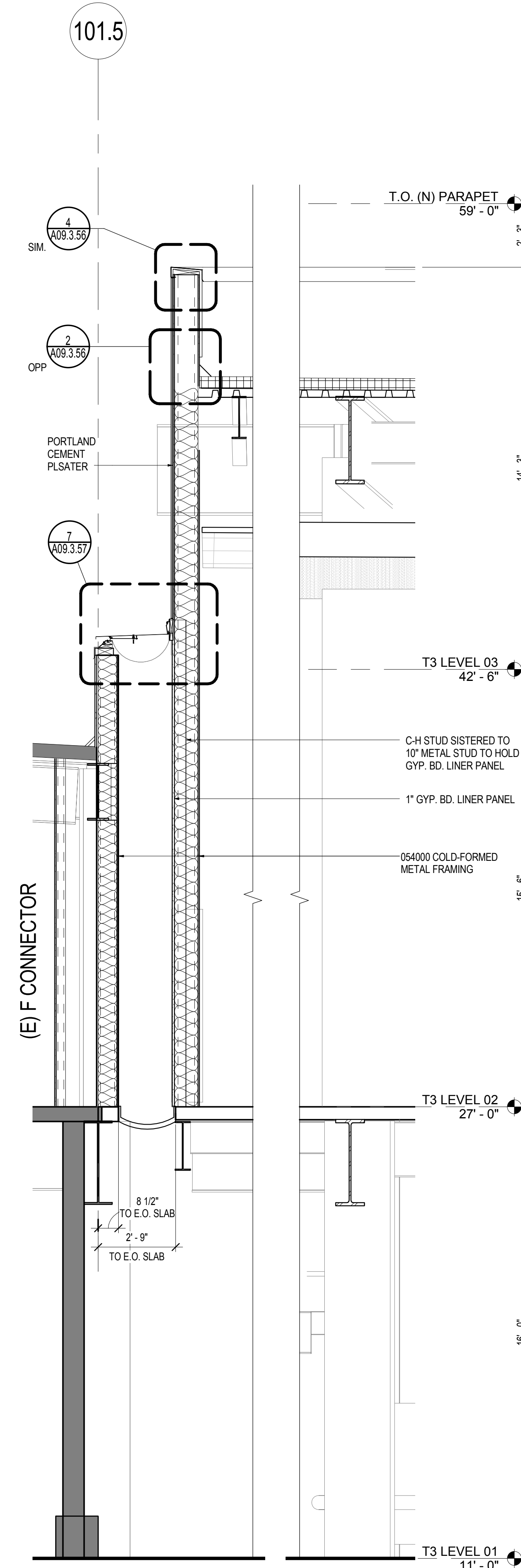
5 EXTERIOR WALL AT BA/F 02
SCALE: 3/8" = 1'-0"



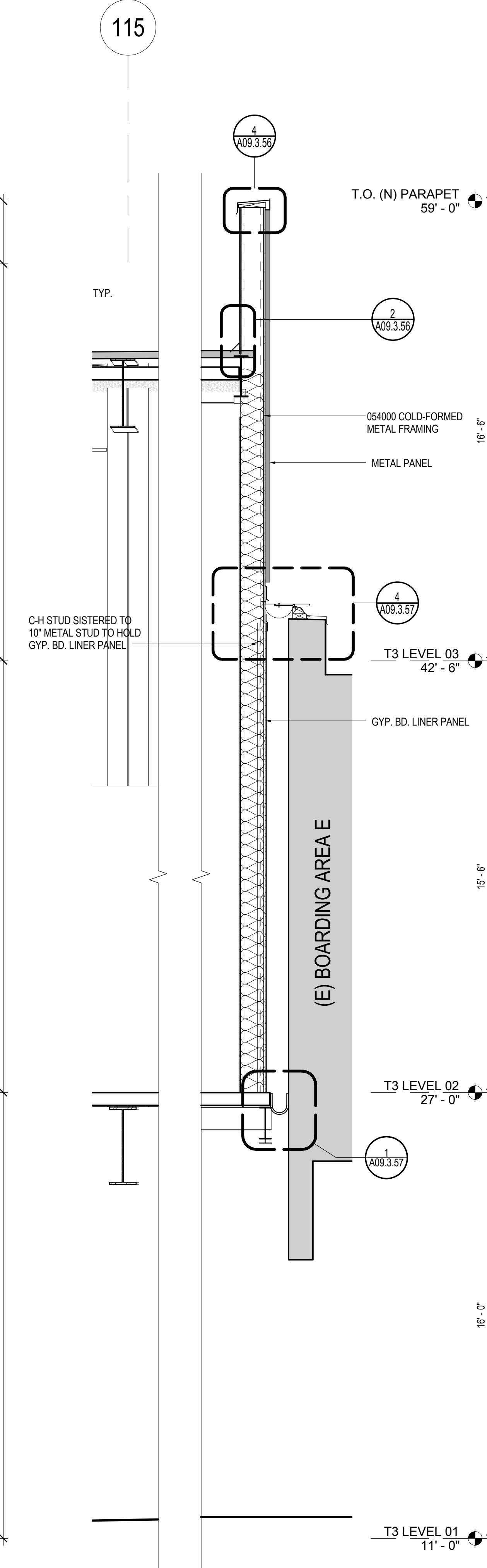
4 PARAPET DETAIL F CONNECTOR NEAR GRID F
SCALE: 3/8" = 1'-0"



3 WALL SECTION - AT F CONNECTOR
SCALE: 3/8" = 1'-0"



2 EXTERIOR WALL @ BA/F
SCALE: 3/8" = 1'-0"



1 EXTERIOR WALL - T3 EAST/BAE PARTI WALL
SCALE: 3/8" = 1'-0"

N:\01\9084\000\BIM\Building Model\User Model Files\Jay Wilson_TERMINAL 3 Arch.rvt

9048.A

TERMINAL 3 EAST
IMPROVEMENTS

ENLARGED SKYLIGHT PLANS

CONTRACT NO.

PROJECT TITLE

SHEET TITLE

ARCHITECT / ENGINEER SEAL

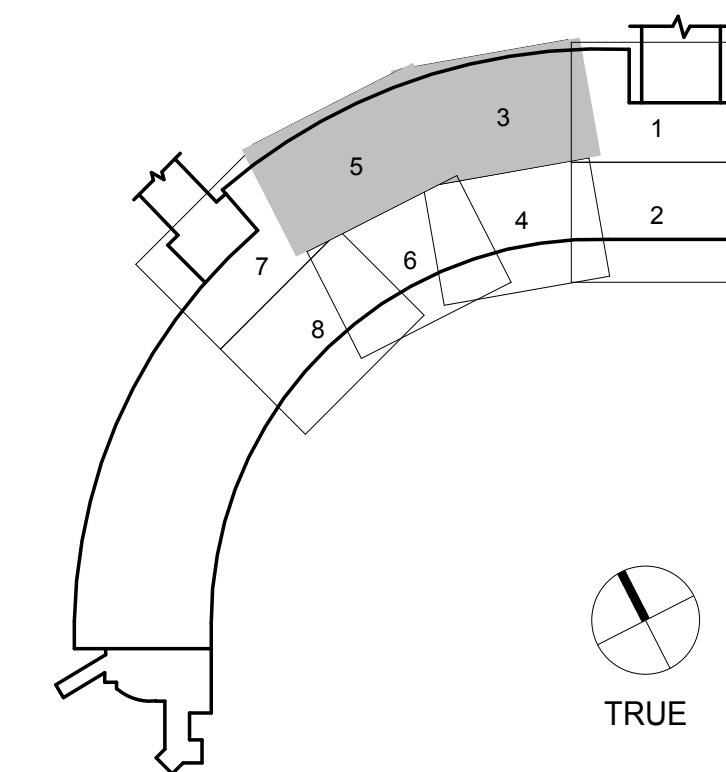


SHEET NOTES

GRAPHIC LEGEND

GENERAL NOTES

KEY PLAN

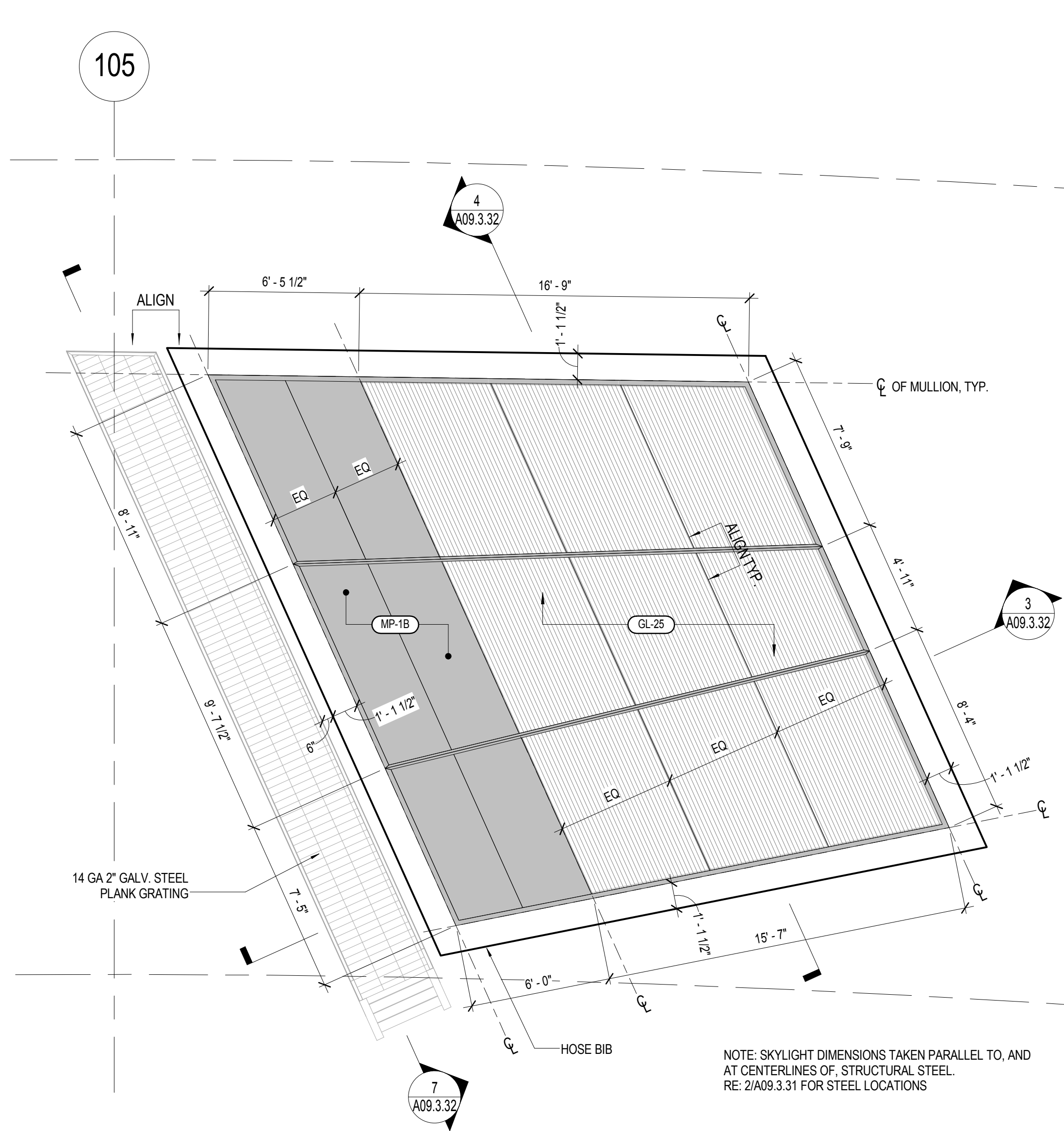


ISSUE	DATE	DESCRIPTION
70	07/01/2014	ISSUE FOR CONSTRUCTION
59	04/28/2014	100% CONSTRUCTION DOCUMENTS
48	01/24/2014	50% CONSTRUCTION DOCUMENTS

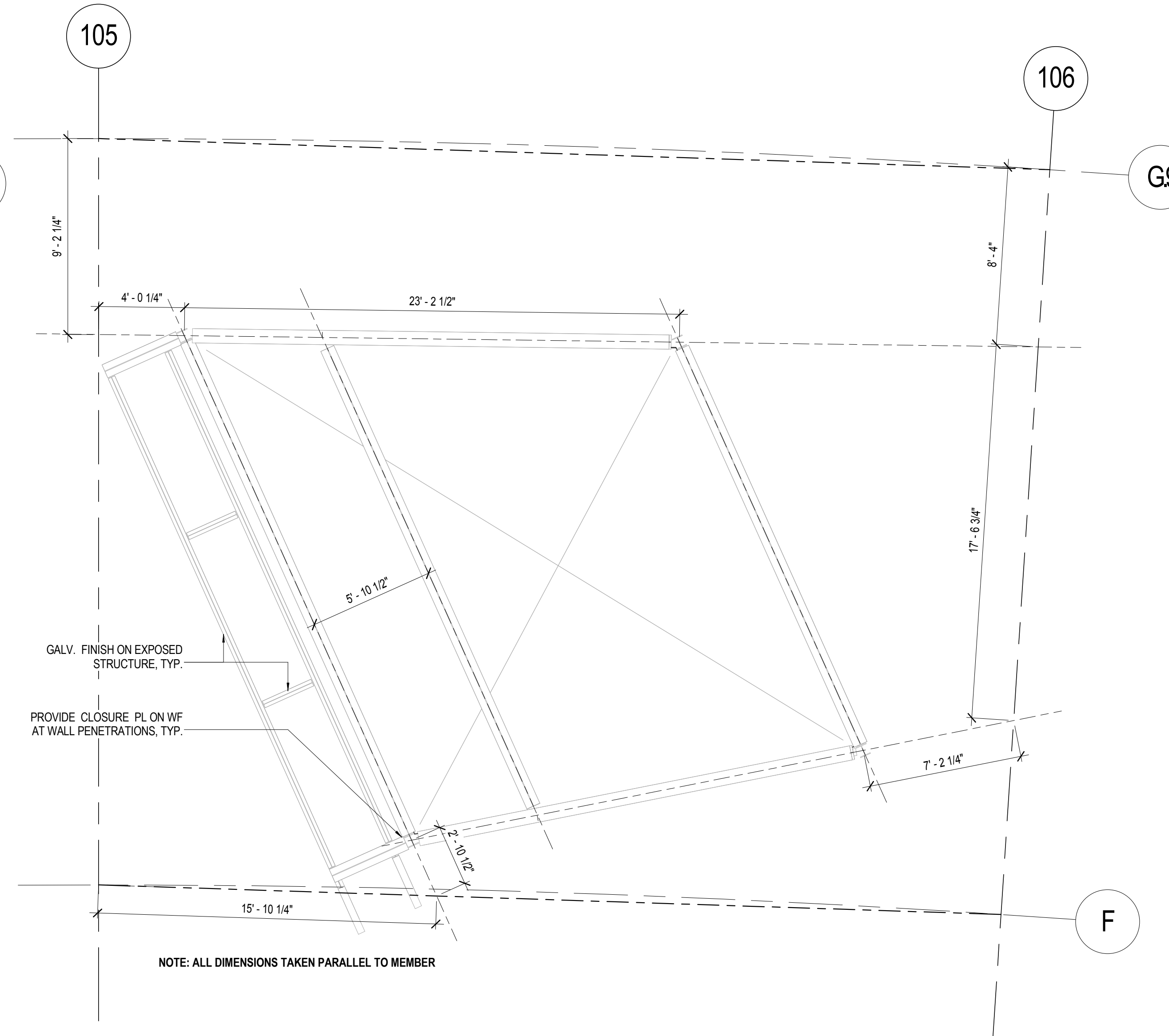
SCALE: 1/4" = 1'-0" DATE: 01 JULY 2014

A09.3.31

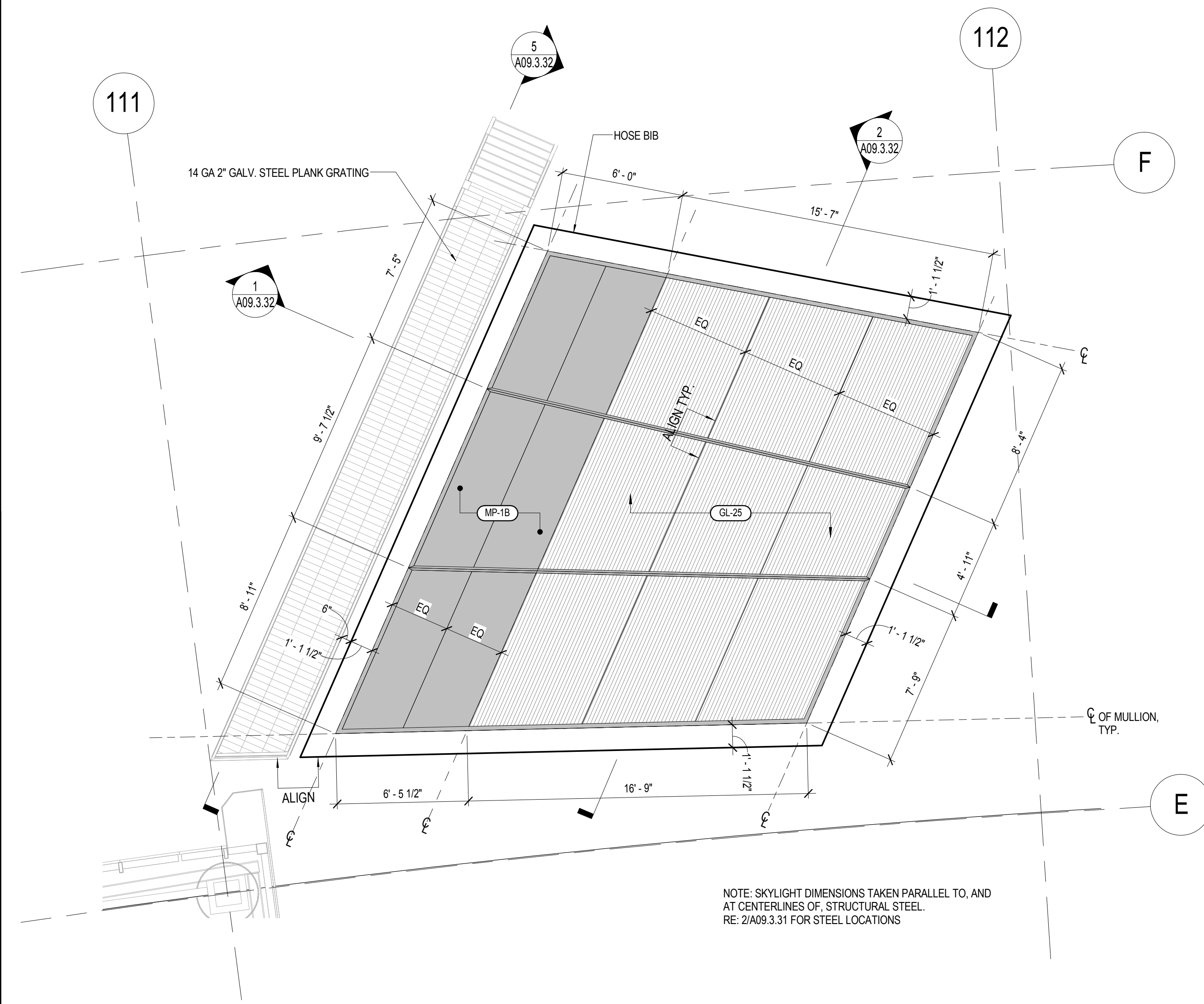
© 2014 Gensler Sheet Printed On: 7/1/2014 9:29:57 AM



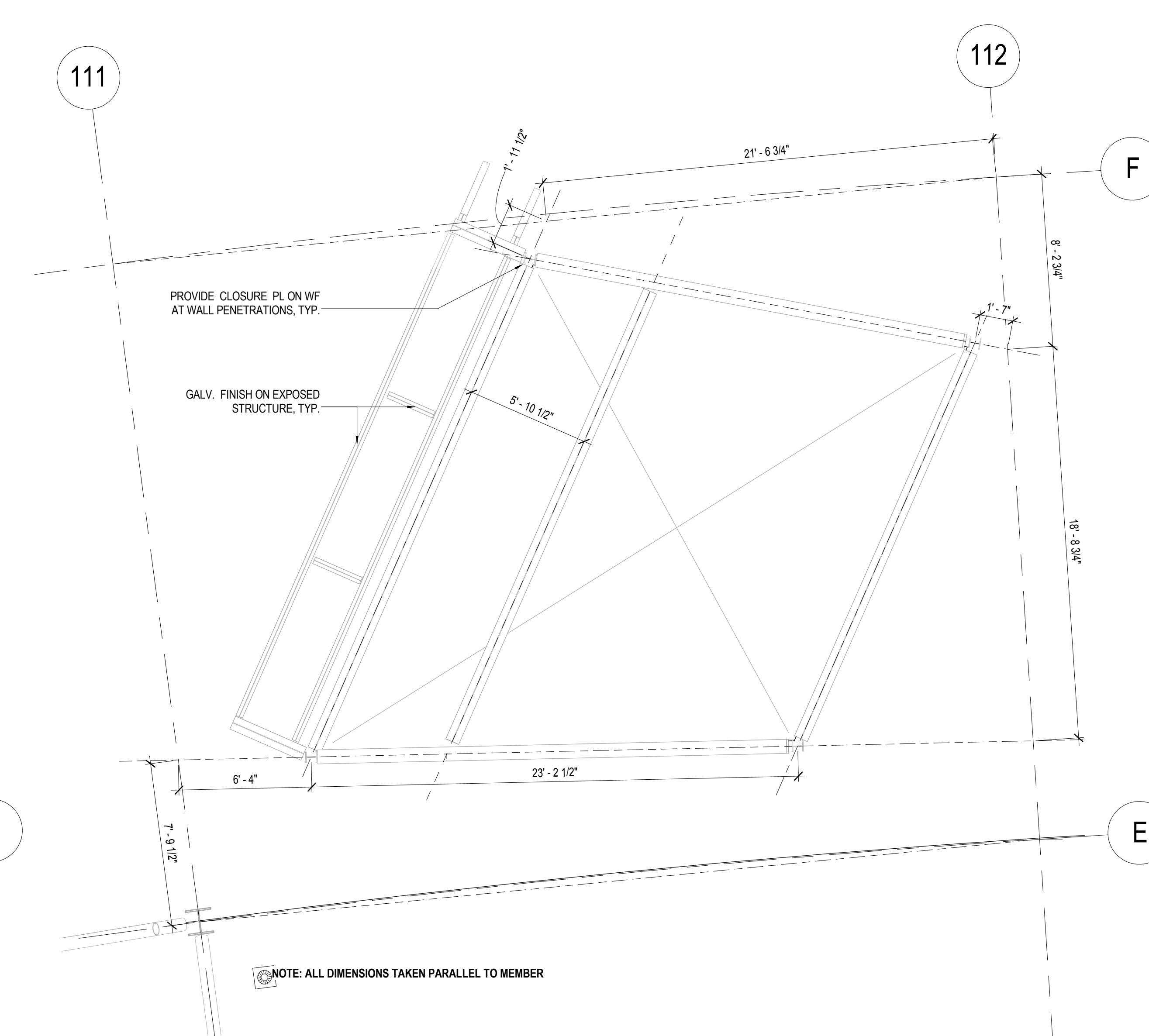
ENLARGED PLAN - ROOF LEVEL - SKYLIGHT (AREA 5)
SCALE: 1/4" = 1'-0"



4 SLAB PLAN - ROOF - SKYLIGHT (AREA 5)
SCALE: 1/4" = 1'-0"



ENLARGED PLAN - ROOF LEVEL - SKYLIGHT (AREA 3)
SCALE: 1/4" = 1'-0"



3 SLAB PLAN - ROOF - SKYLIGHT (AREA 3)
SCALE: 1/4" = 1'-0"

N:\01_9084_000\BIM\Building Model\User Model Files\Jay Wilson_TERMINAL 3 Arch.rvt

9048.A
TERMINAL 3 EAST
IMPROVEMENTS
SKYLIGHTS - SECTIONS

CONTRACT NO.

PROJECT TITLE

SHEET TITLE

ARCHITECT / ENGINEER SEAL

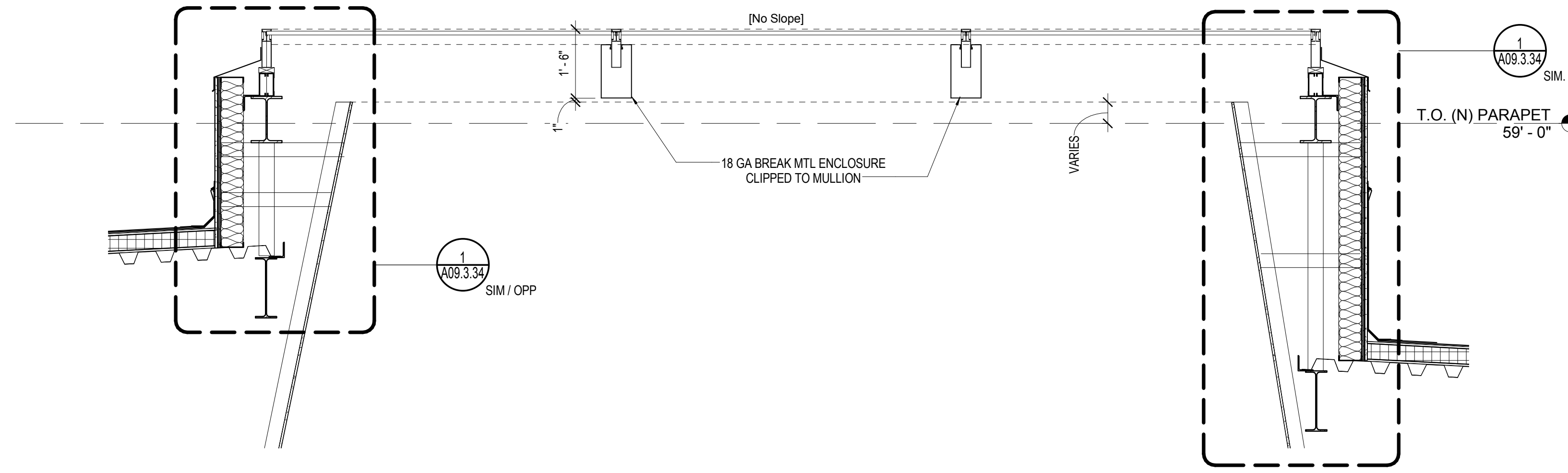


ISSUE	DATE	DESCRIPTION
70	07/01/2014	ISSUE FOR CONSTRUCTION
59	04/28/2014	100% CONSTRUCTION DOCUMENTS
48	01/24/2014	50% CONSTRUCTION DOCUMENTS

SCALE: 1/2" = 1'-0" DATE: 01 JULY 2014

A09.3.32

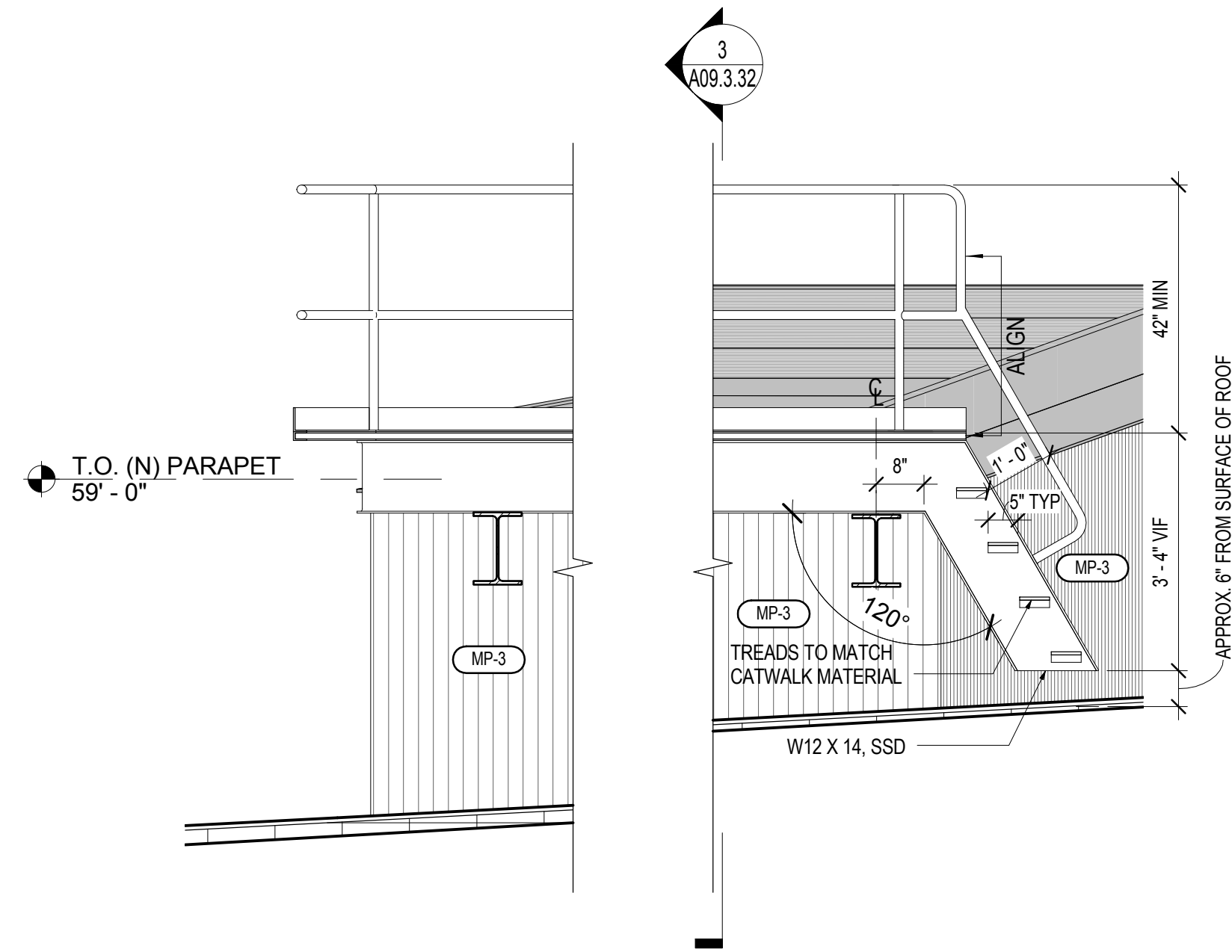
© 2014 Gensler Sheet Printed On: 7/1/2014 9:30:22 AM



AREA 5 SKYLIGHT SECTION 2

SCALE: 1/2" = 1'-0"

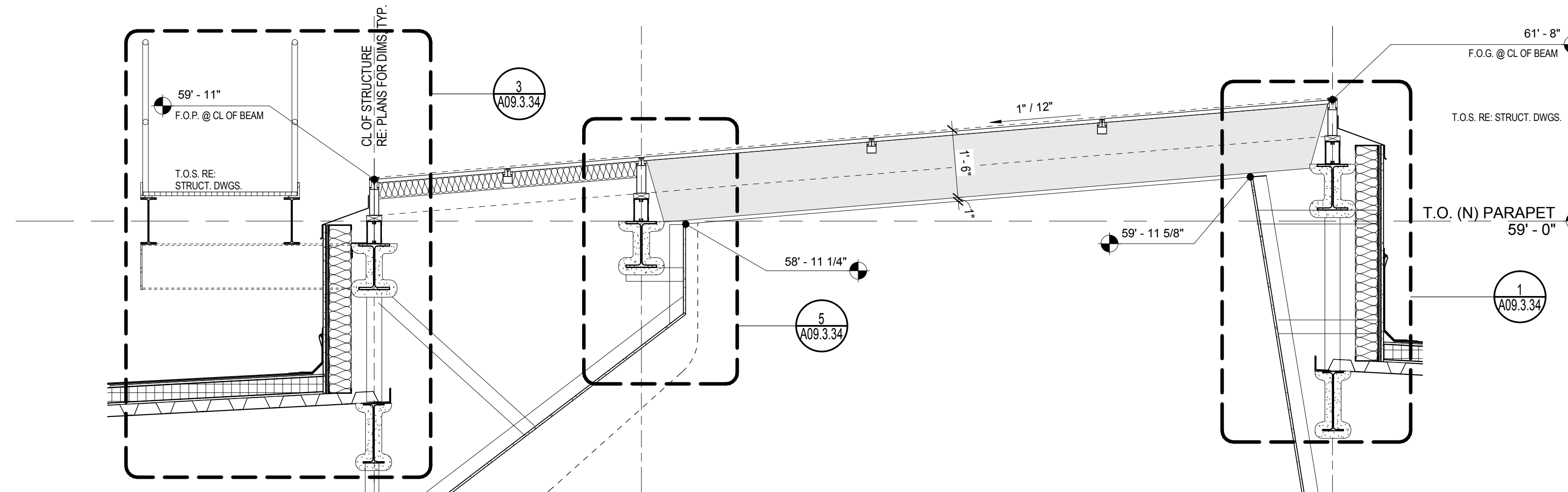
4



SECTION - SKYLIGHT 5 CATWALK

SCALE: 1/2" = 1'-0"

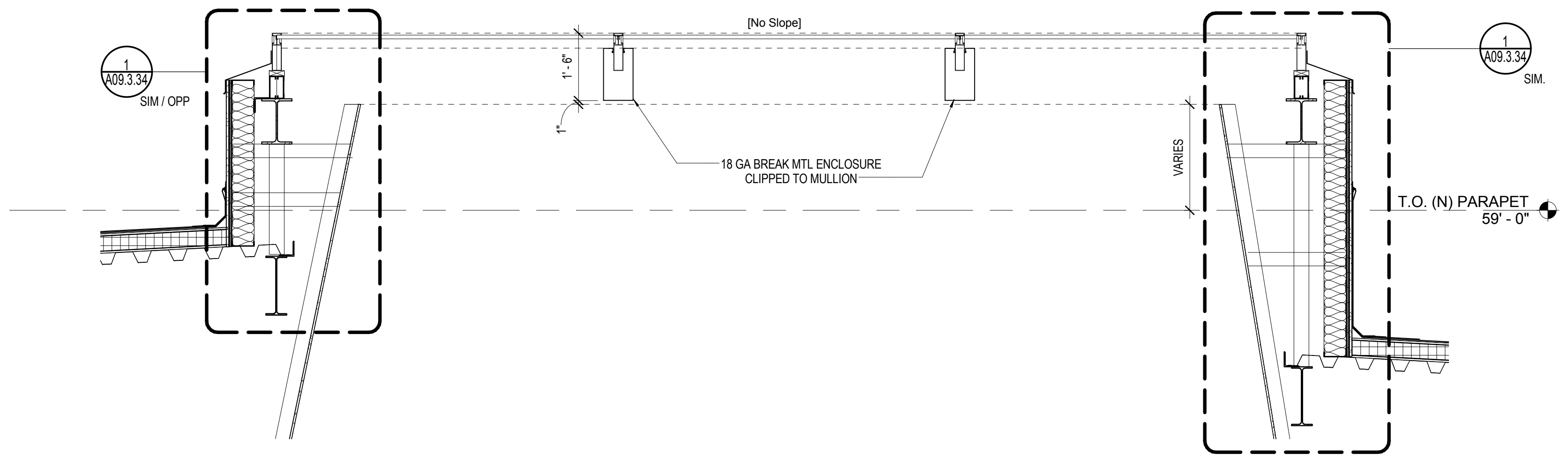
7



AREA 5 SKYLIGHT SECTION 1

SCALE: 1/2" = 1'-0"

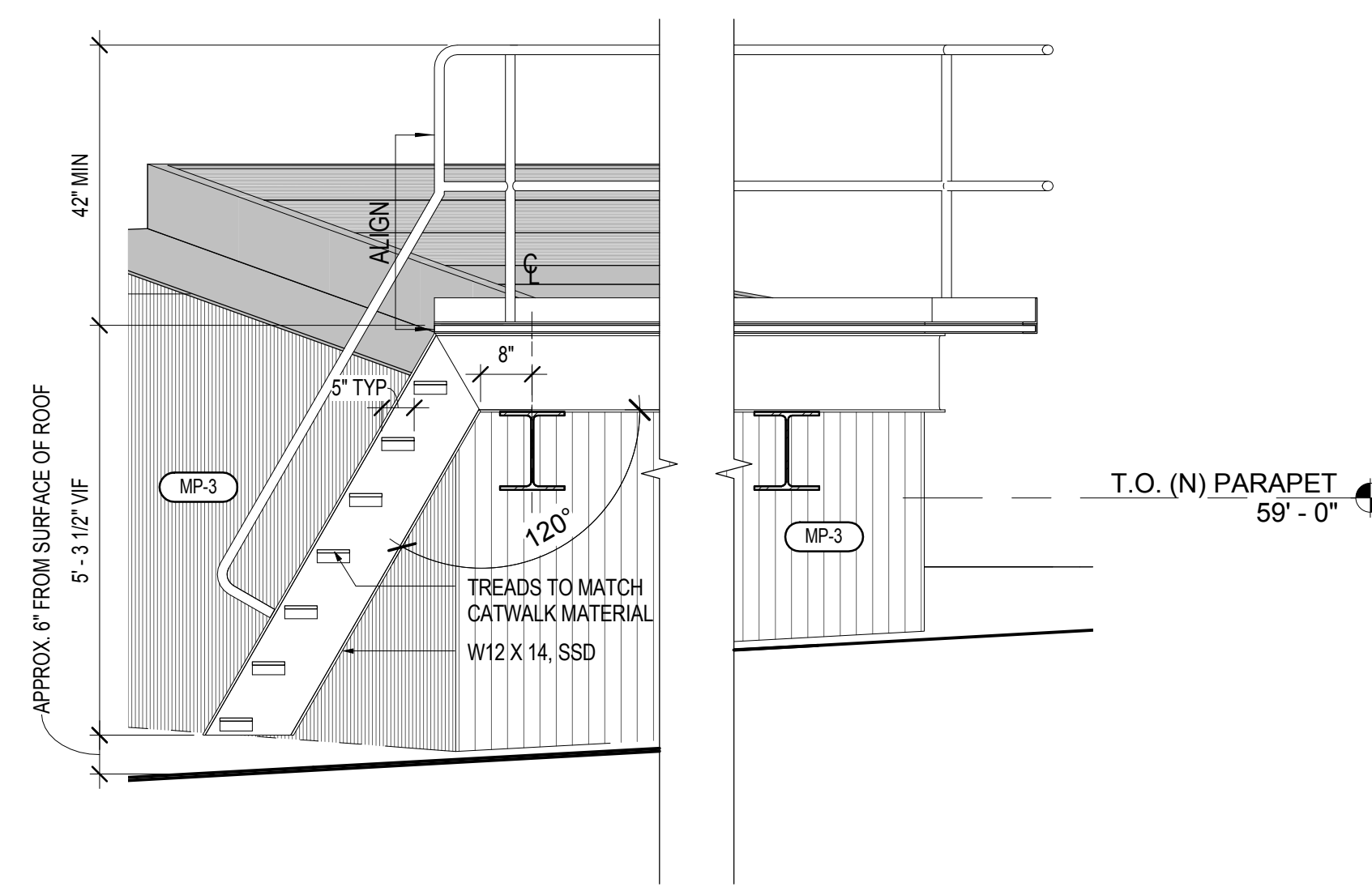
3



AREA 3 SKYLIGHT SECTION 2

SCALE: 1/2" = 1'-0"

2



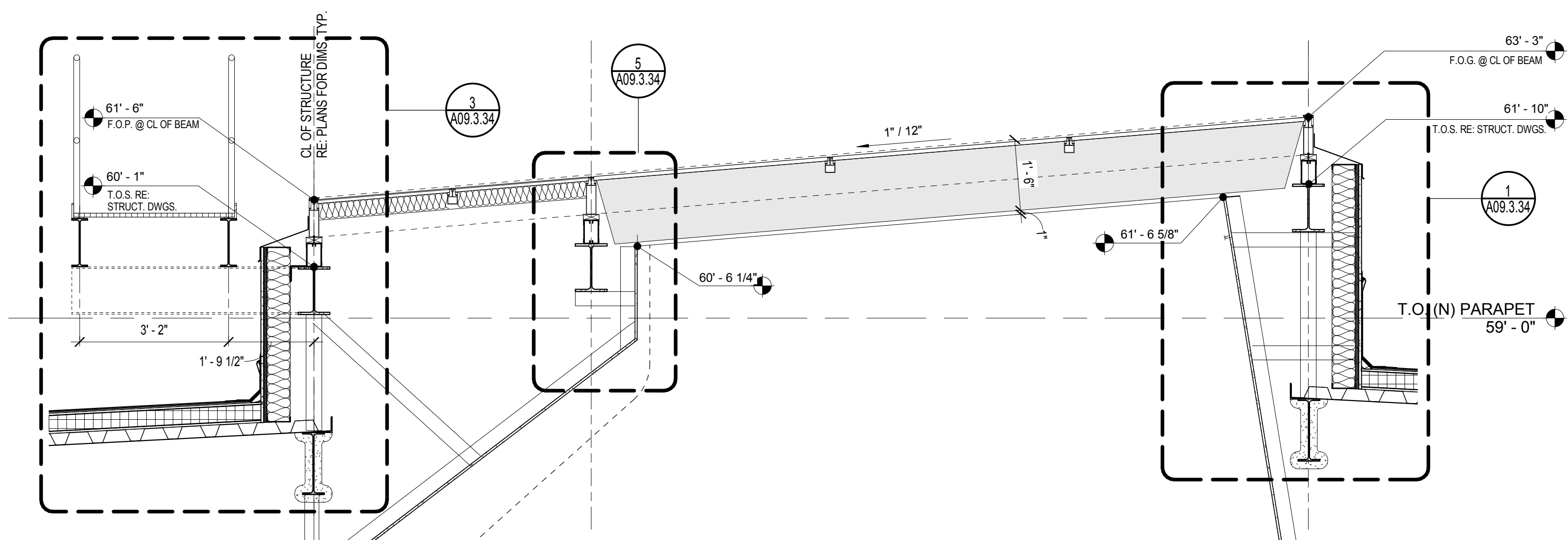
SECTION - SKYLIGHT 3 CATWALK

SCALE: 1/2" = 1'-0"

AREA 3 SKYLIGHT SECTION 1

SCALE: 1/2" = 1'-0"

1



N:\01_9084_000\BIM\Building Model\User Model Files\Jay Wilson_TERMINAL 3 Arch.rvt

9048.A

TERMINAL 3 EAST
IMPROVEMENTS

SKYLIGHTS - ENLARGED
SECTIONS

CONTRACT NO.

PROJECT TITLE

SHEET TITLE

ARCHITECT / ENGINEER SEAL

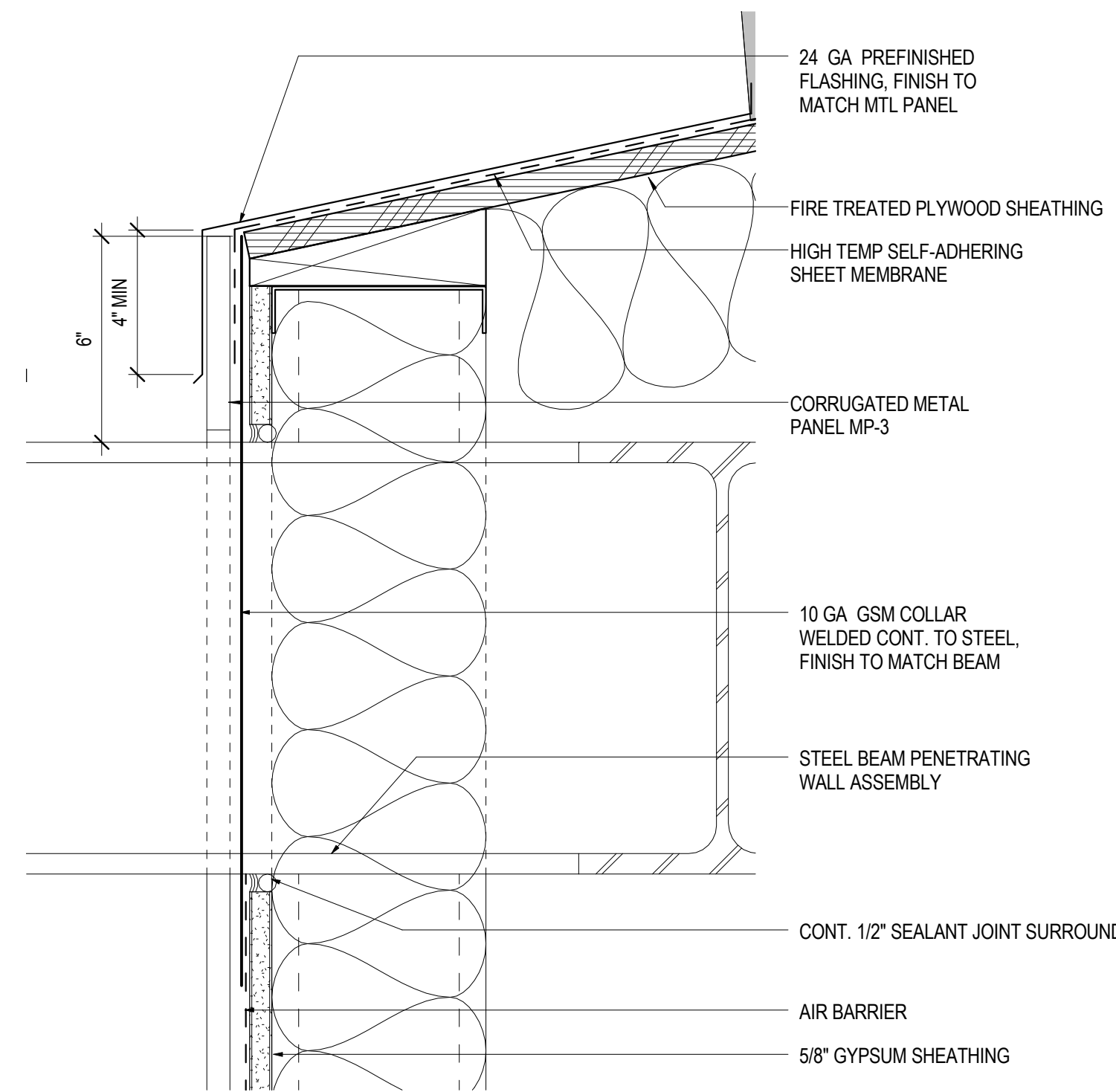


ISSUE	DATE	DESCRIPTION
70	07/01/2014	ISSUE FOR CONSTRUCTION
58	04/28/2014	100% CONSTRUCTION DOCUMENTS

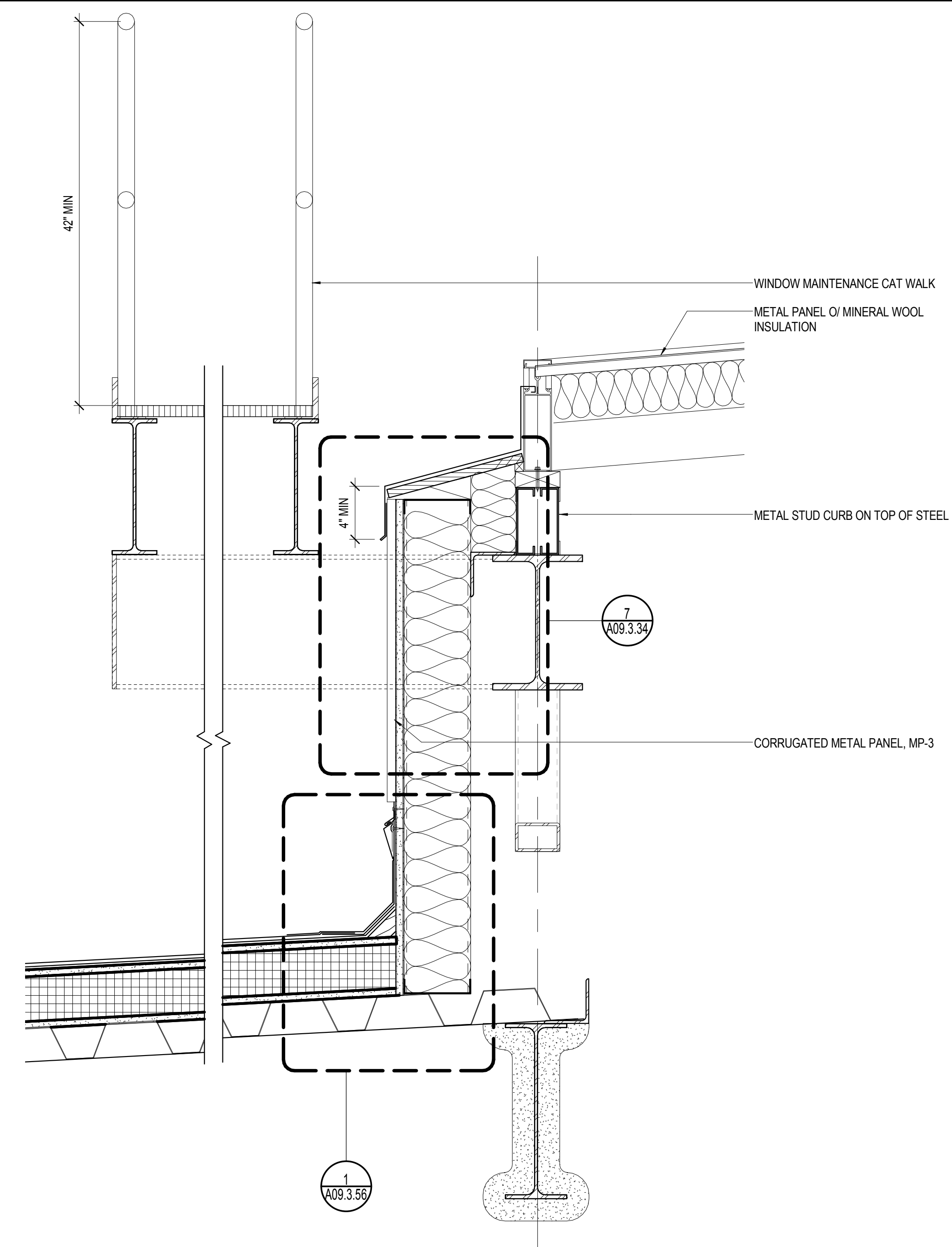
SCALE: As indicated DATE: 01 JULY 2014

A09.3.34

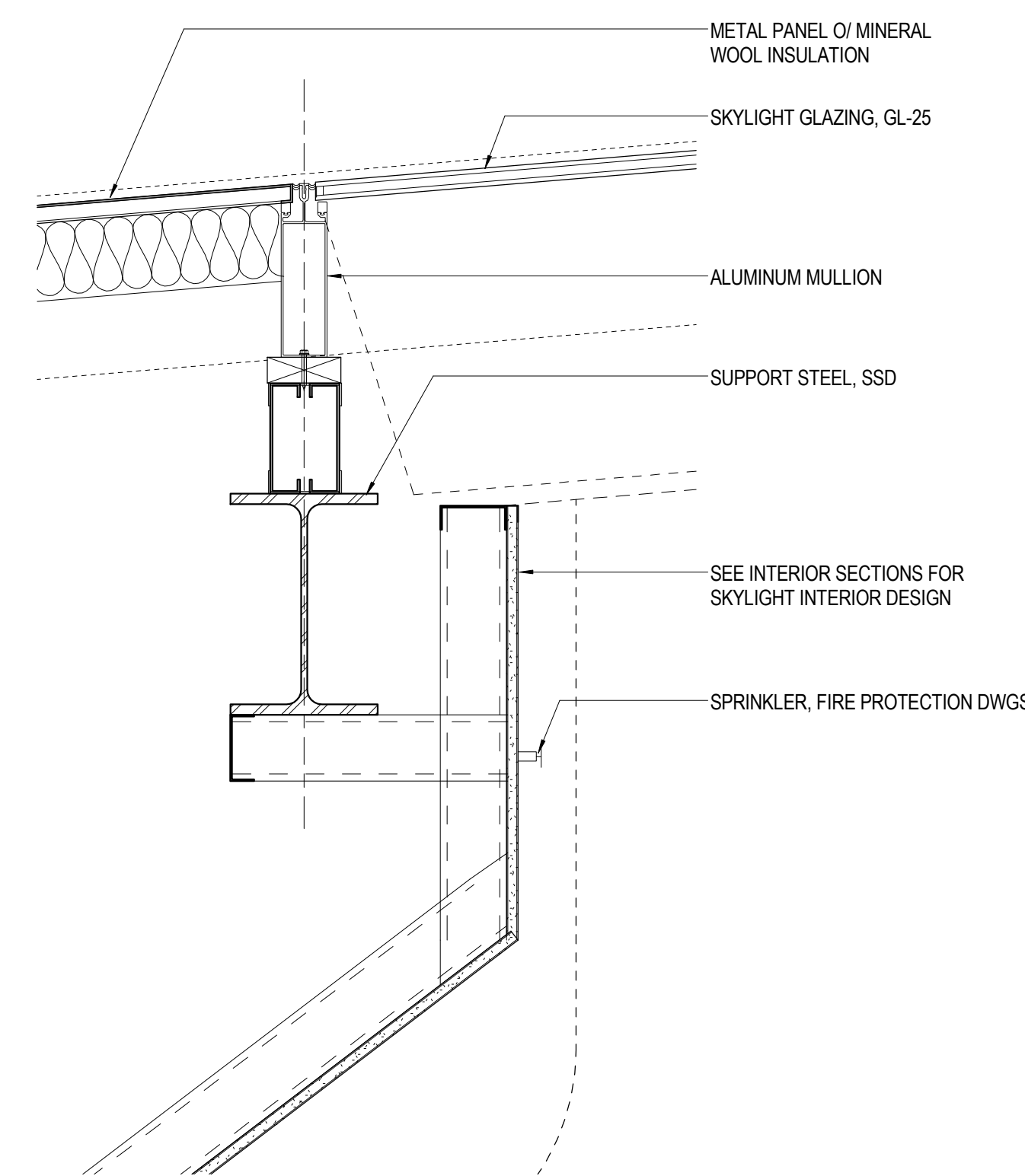
© 2014 Gensler Sheet Printed On: 7/1/2014 9:30:36 AM



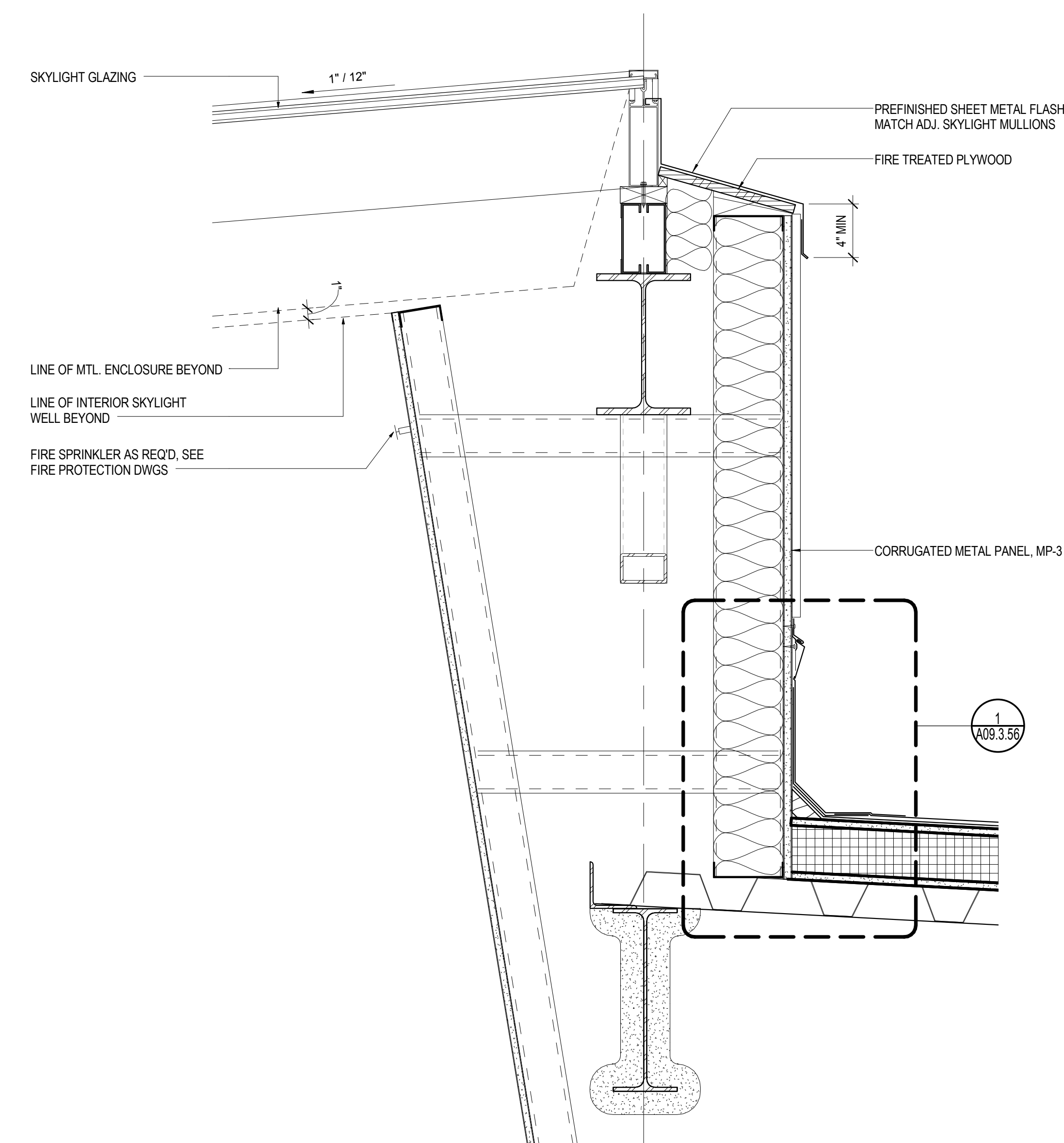
BEAM PENETRATION AT MTL. PANEL
SCALE: 3/4" = 1'-0"



SKYLIGHT - ENLARGED SECTION @ LOW END
SCALE: 1 1/2" = 1'-0"



SKYLIGHT - ENLARGED SECTION @ MIDSPAN
SCALE: 1 1/2" = 1'-0"



SKYLIGHT - ENLARGED SECTION @ HIGH END
SCALE: 1 1/2" = 1'-0"

N:\01.9084.000\BIM\Building Model\User Model Files\Jay Wilson_TERMINAL 3 Arch.rvt

9048.A
TERMINAL 3 EAST
IMPROVEMENTS
ENLARGED EXTERIOR WALL
SECTIONS

CONTRACT NO.
PROJECT TITLE
SHEET TITLE

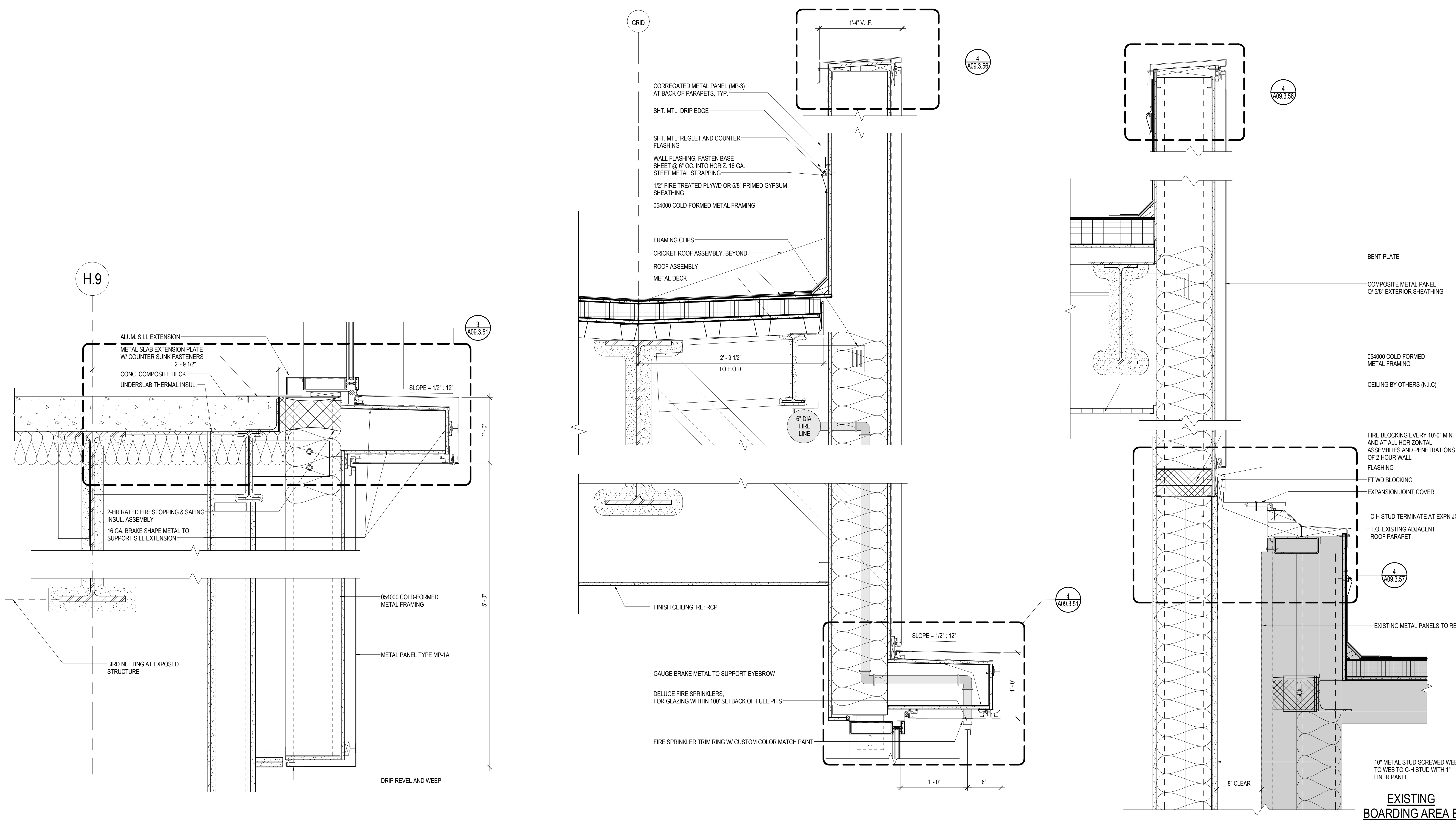
ARCHITECT / ENGINEER SEAL



ISSUE	DATE	DESCRIPTION
70	07/01/2014	ISSUE FOR CONSTRUCTION
59	04/28/2014	100% CONSTRUCTION DOCUMENTS

SCALE: 1 1/2" = 1'-0" DATE: 01 JULY 2014

A09.3.50
© 2014 Gensler
Sheet Printed On: 7/1/2014 9:30:48 AM



SECTION DETAIL FLOOR TO CURTAIN WALL
SCALE: 1 1/2" = 1'-0"

3 SECTION DETAIL ROOF TO CURTAIN WALL
SCALE: 1 1/2" = 1'-0"

2 EXPANSION JOINT - PARAPET TO WALL
SCALE: 1 1/2" = 1'-0"

1

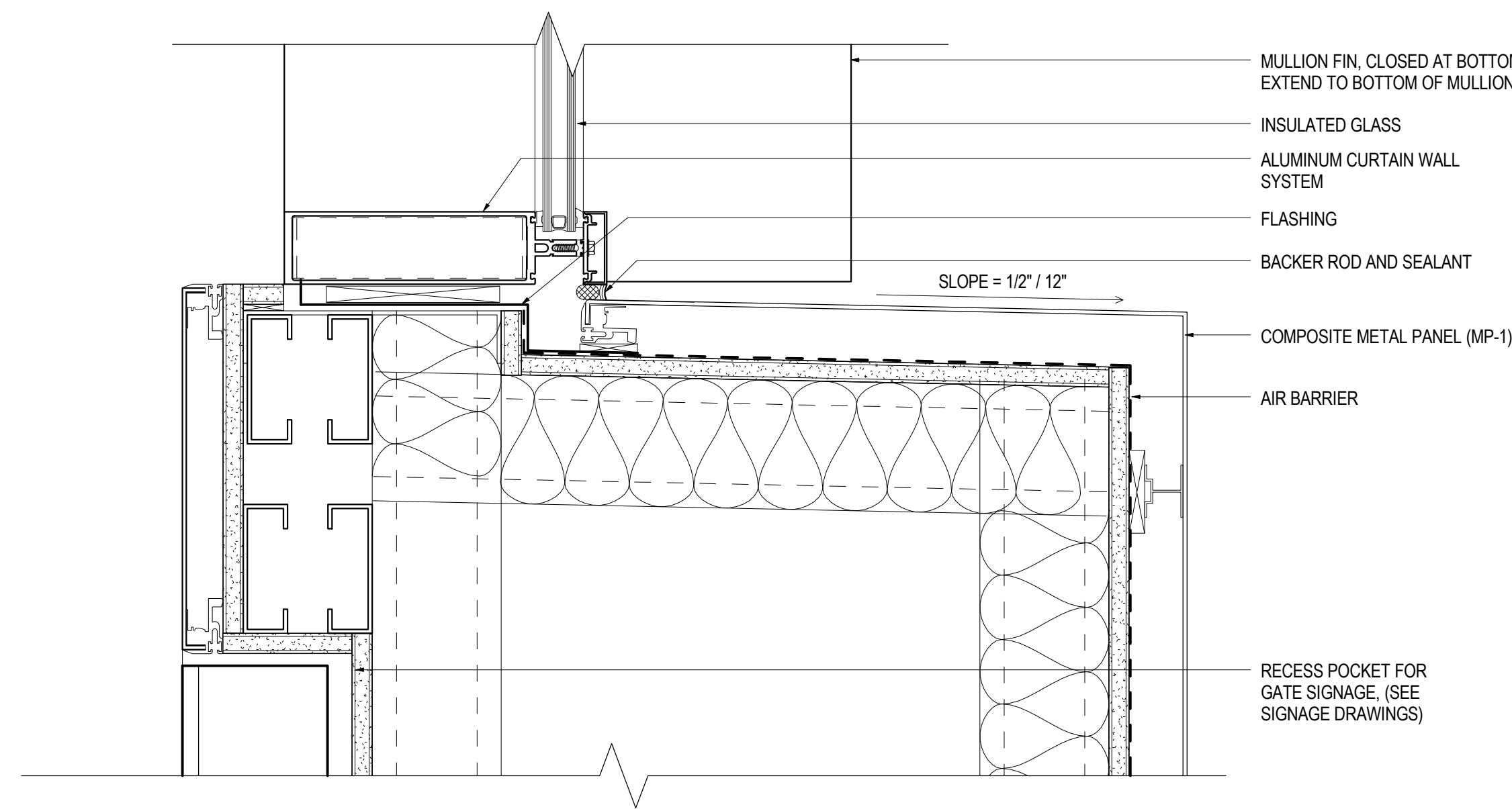
N:\01_9084_000\BIM\Building Model\User Model Files\Jay Wilson_TERMINAL 3 Arch.rvt



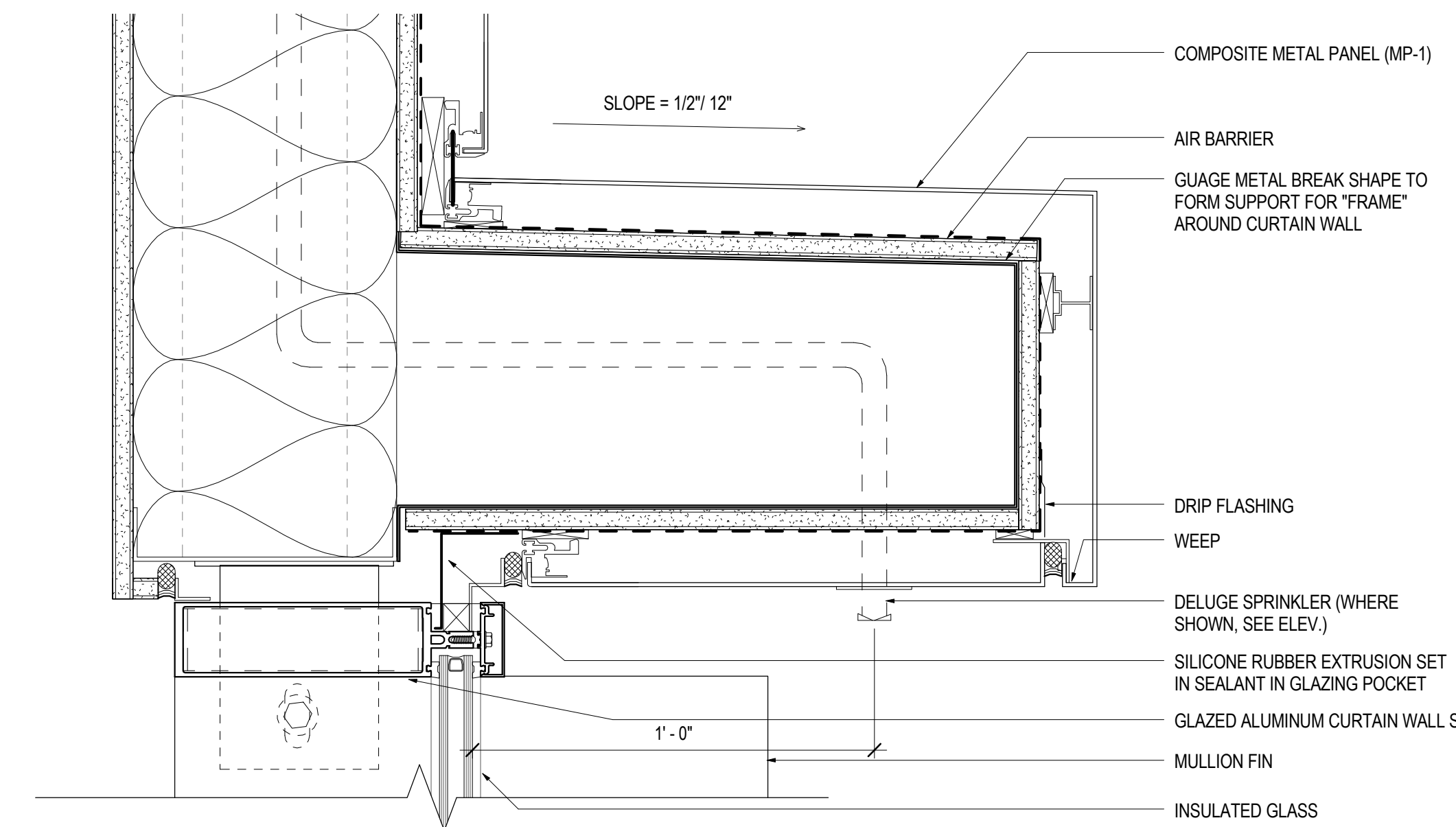
ISSUE	DATE	DESCRIPTION
70	07/01/2014	ISSUE FOR CONSTRUCTION
59	04/28/2014	100% CONSTRUCTION DOCUMENTS
48	01/24/2014	50% CONSTRUCTION DOCUMENTS

SCALE: 3" = 1'-0" DATE: 01 JULY 2014

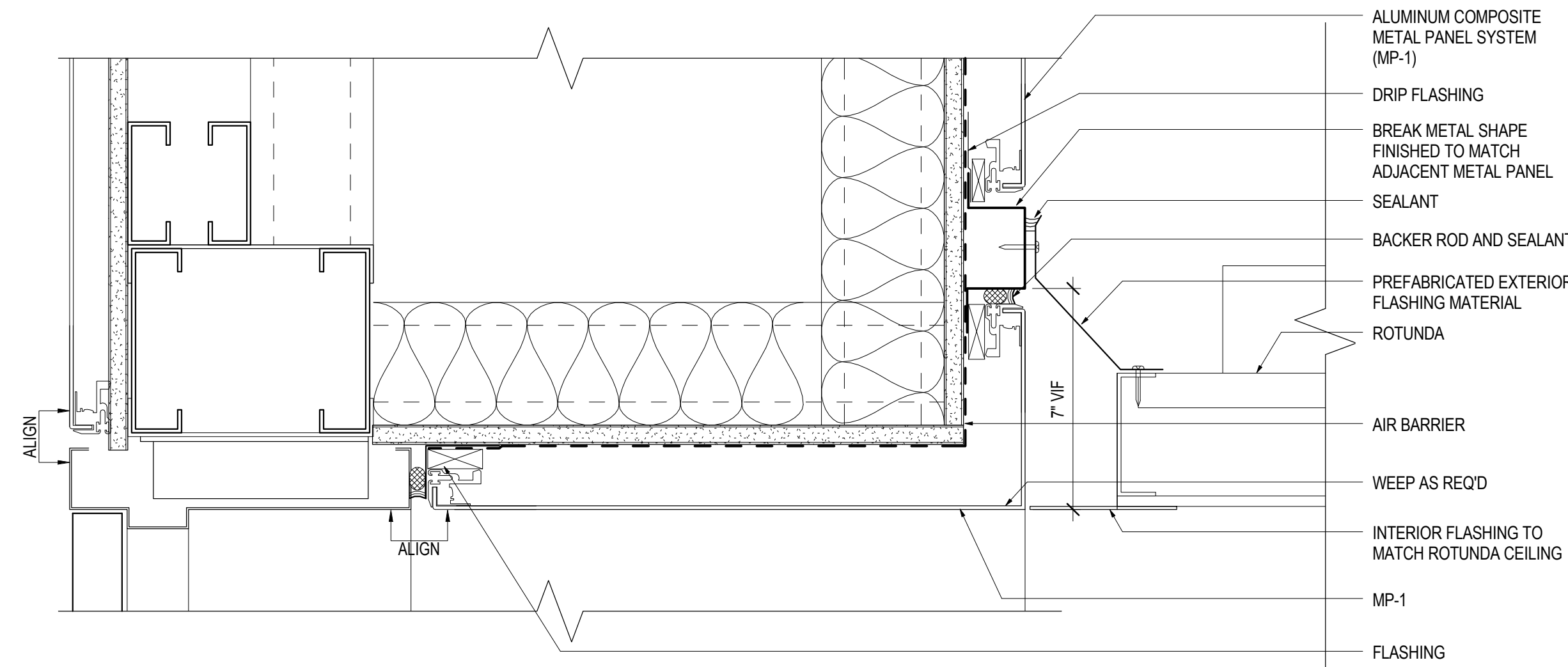
A09.3.51



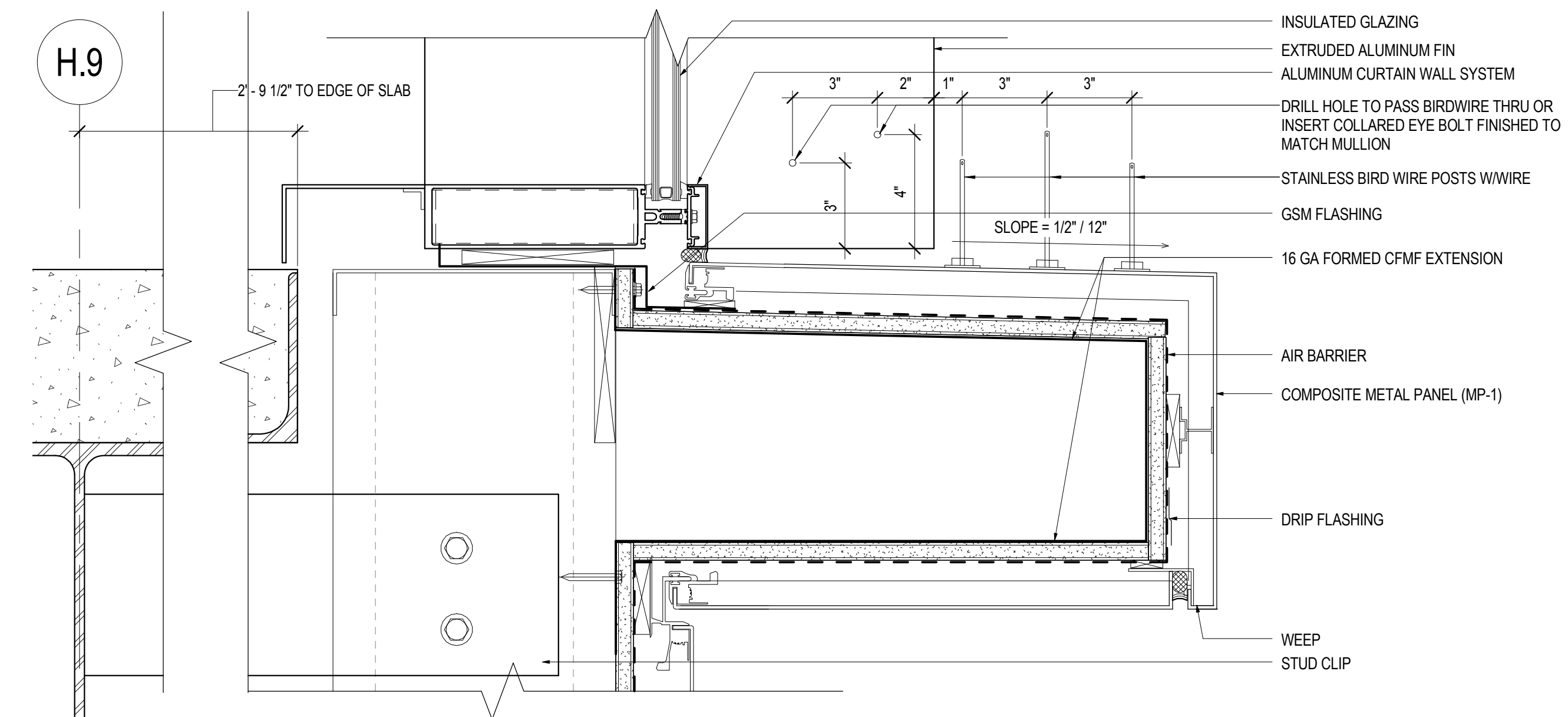
DETAIL - MULLION @ TOP OF PBB 02
SCALE: 3" = 1'-0"



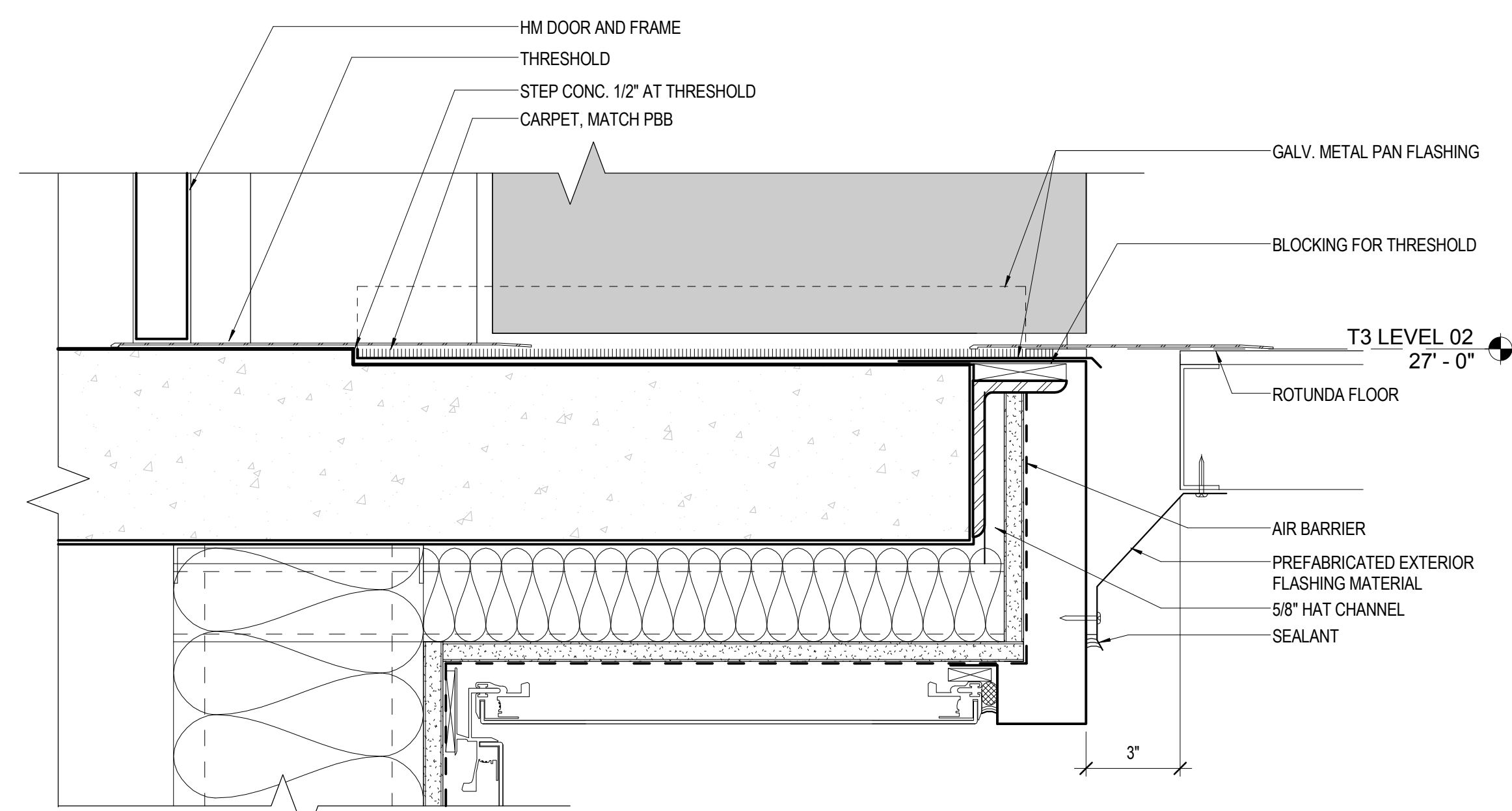
DETAIL - CURTAIN WALL HEAD
SCALE: 3" = 1'-0"



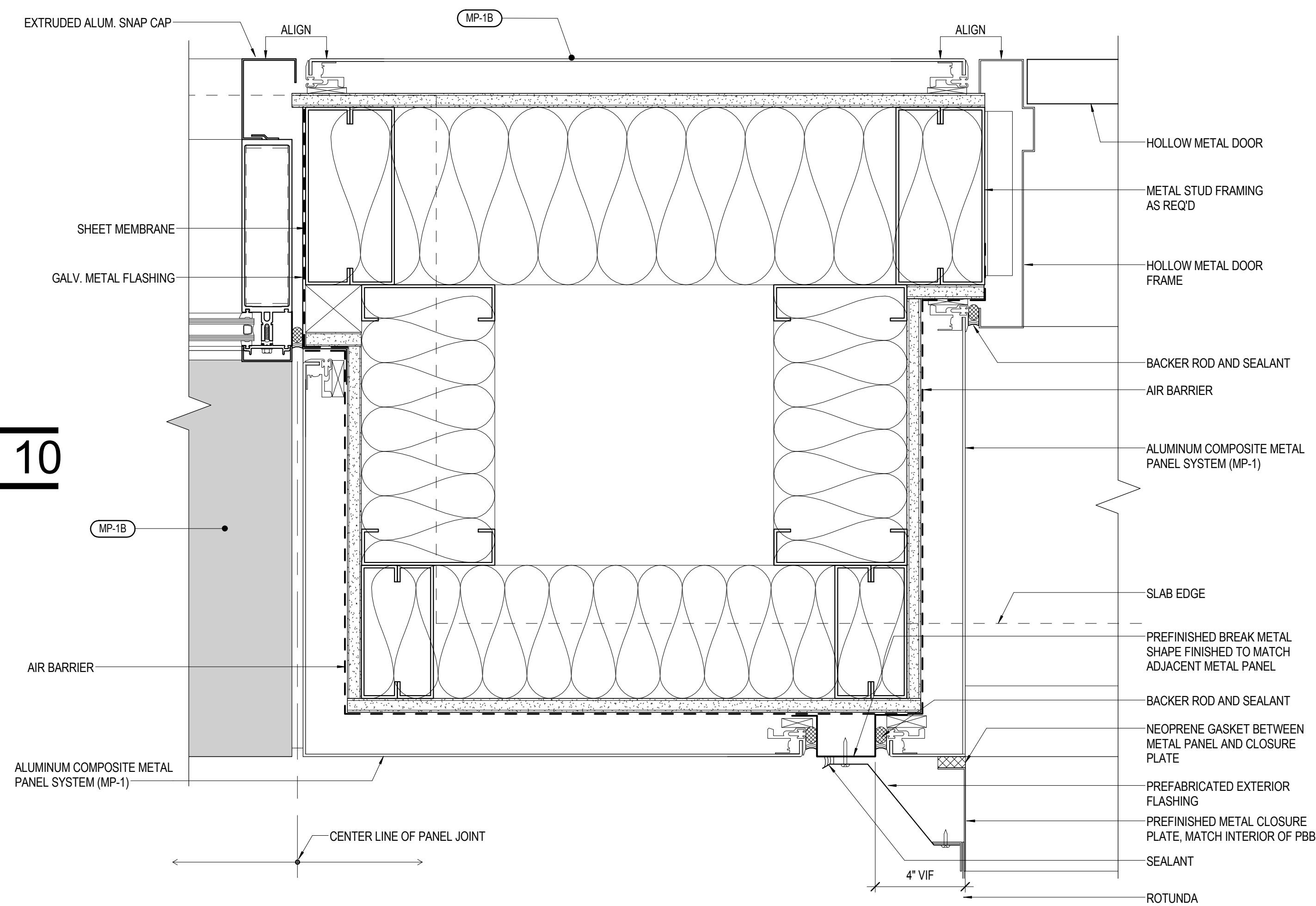
DETAIL - ROTUNDA DOOR HEAD 02
SCALE: 3" = 1'-0"



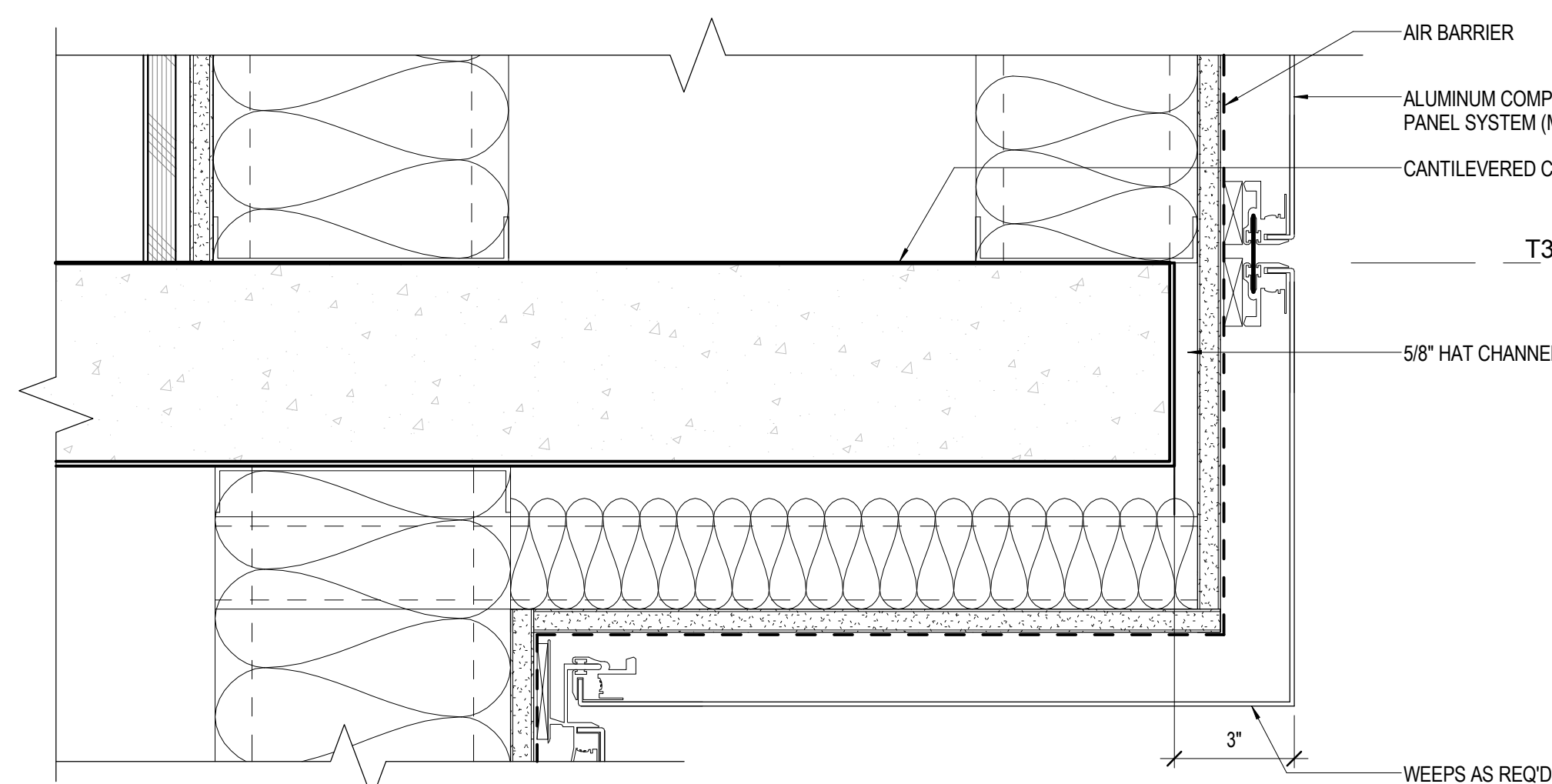
DETAIL - CURTAIN WALL SILL
SCALE: 3" = 1'-0"



DETAIL - SILL AT PBB DOOR 02
SCALE: 3" = 1'-0"



DETAIL - JAMB AT PBB DOOR 02
SCALE: 3" = 1'-0"



DETAIL - SILL OF PBB PANEL 02
SCALE: 3" = 1'-0"

N:\01_9048\000\BIM\Building Model\User Model Files\JWay\Wilson_TERMINAL 3 Arch.rvt

9048.A

TERMINAL 3 EAST
IMPROVEMENTS

EXTERIOR WALL DETAILS

CONTRACT NO.
PROJECT TITLE
SHEET TITLE

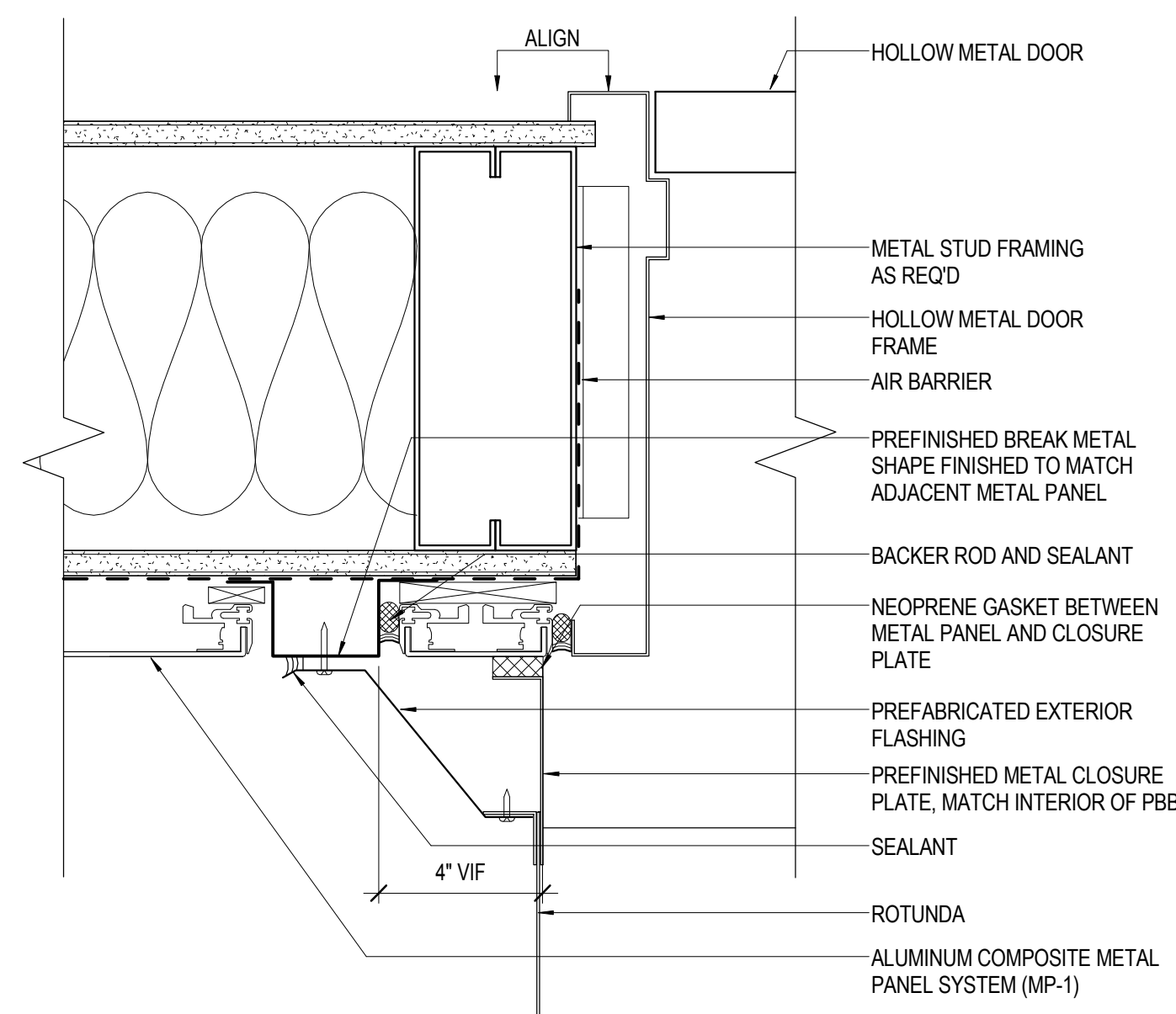
ARCHITECT / ENGINEER SEAL



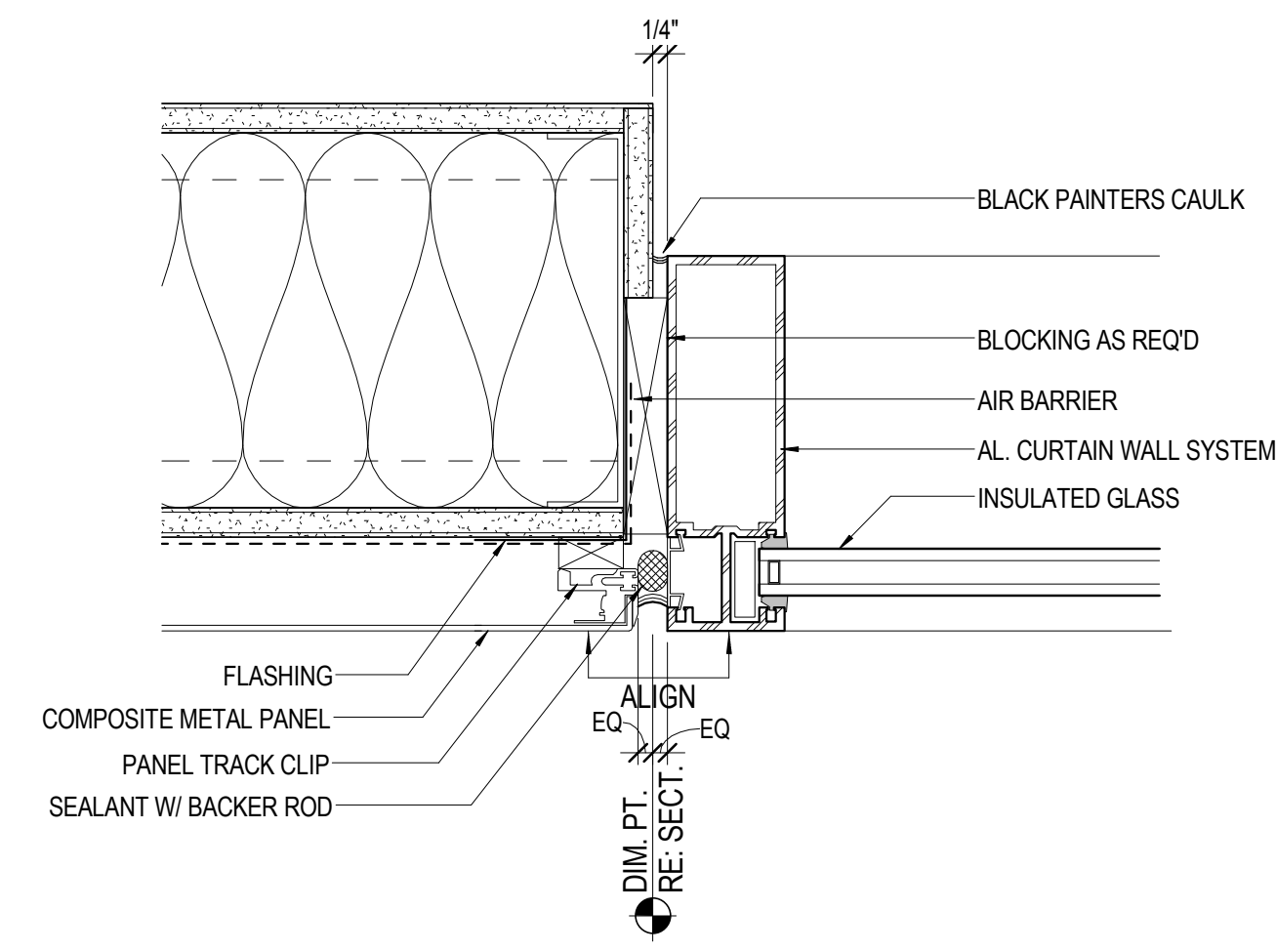
ISSUE	DATE	DESCRIPTION
70	07/01/2014	ISSUE FOR CONSTRUCTION
58	04/28/2014	100% CONSTRUCTION DOCUMENTS

SCALE: 3" = 1'-0" DATE: 01 JULY 2014

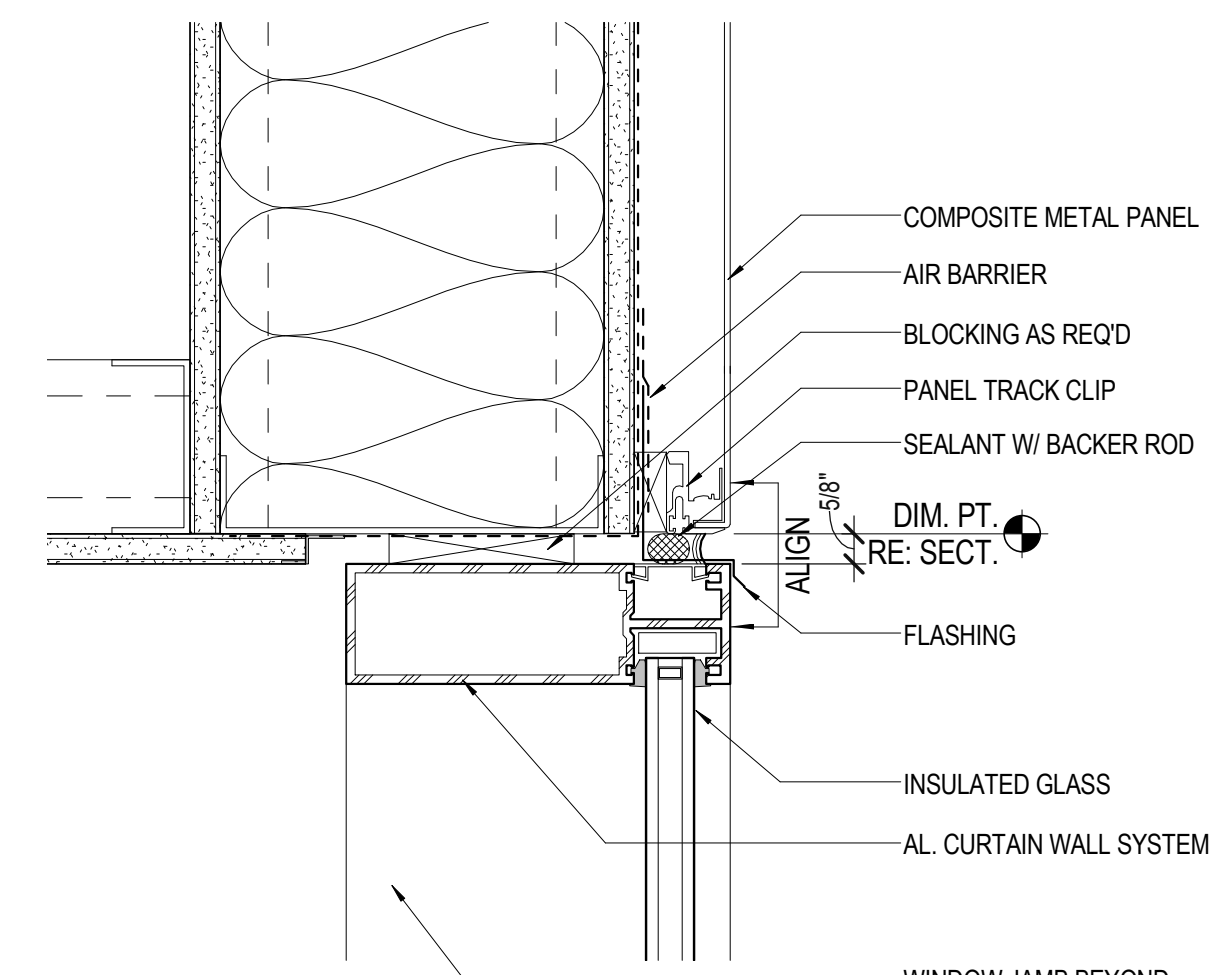
A09.3.52



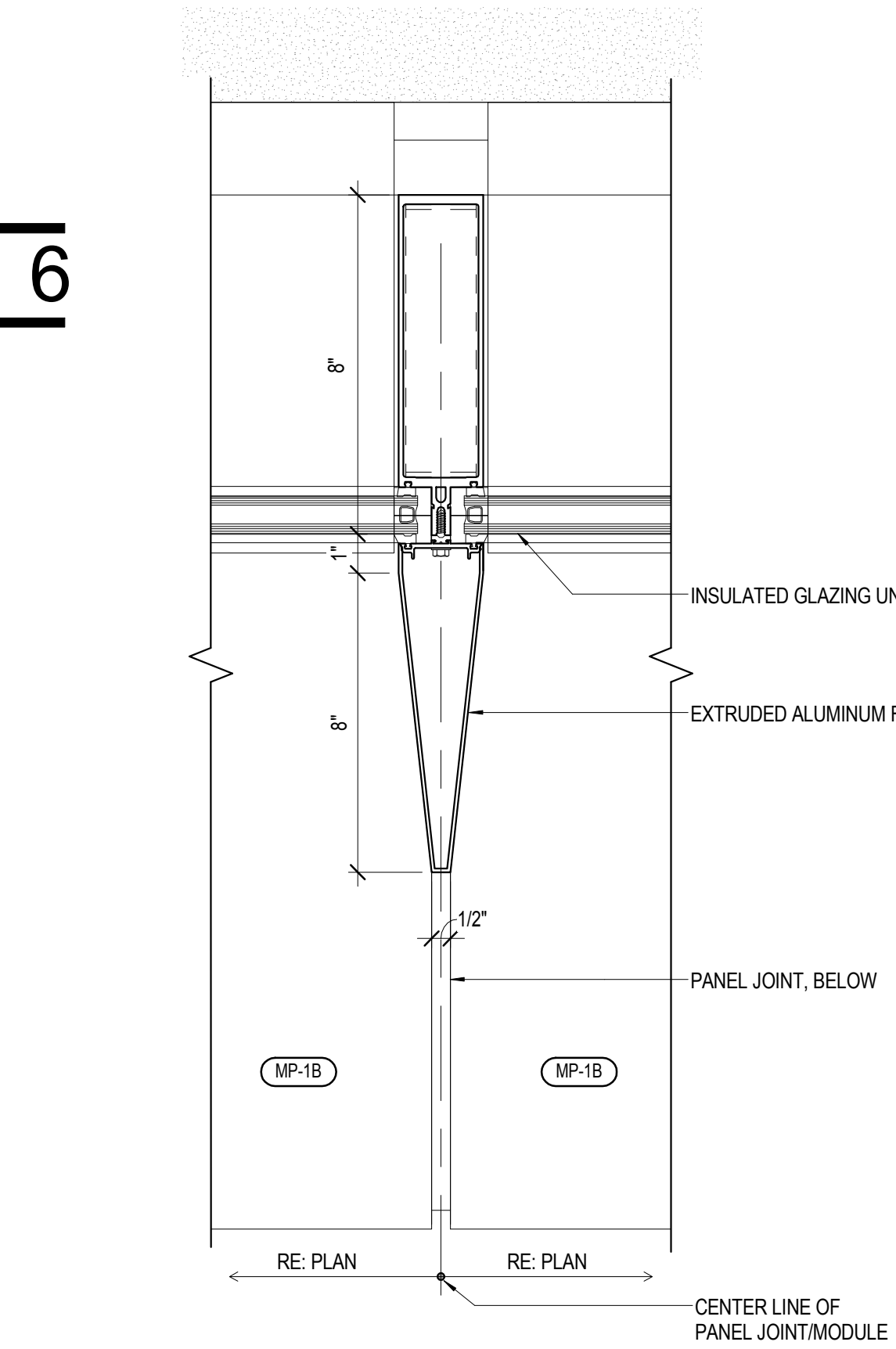
DETAIL - 71B PBB DOOR JAMB
SCALE: 3" = 1'-0"



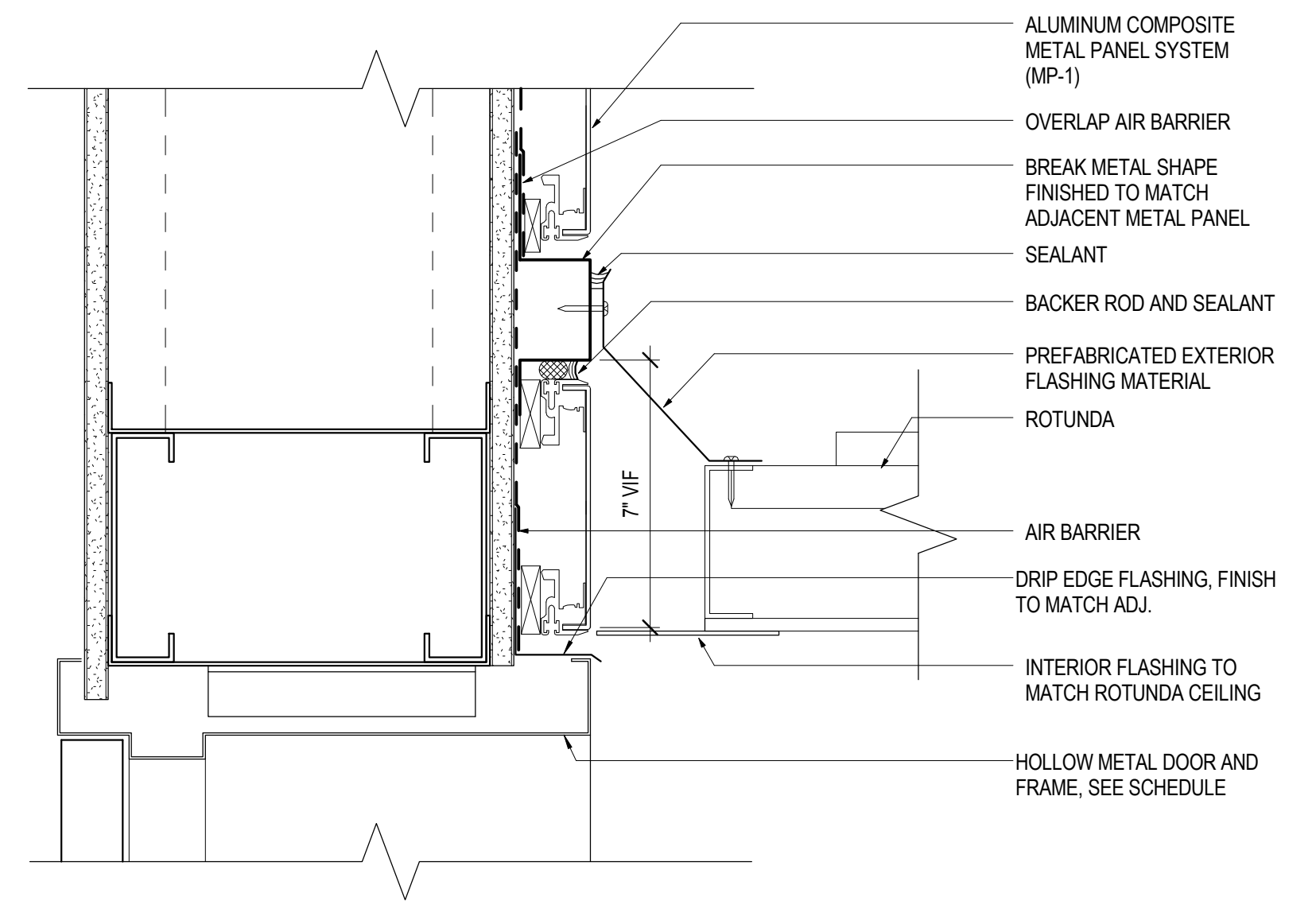
12 CW-02 JAMB GLAZING SECTION
SCALE: 3" = 1'-0"



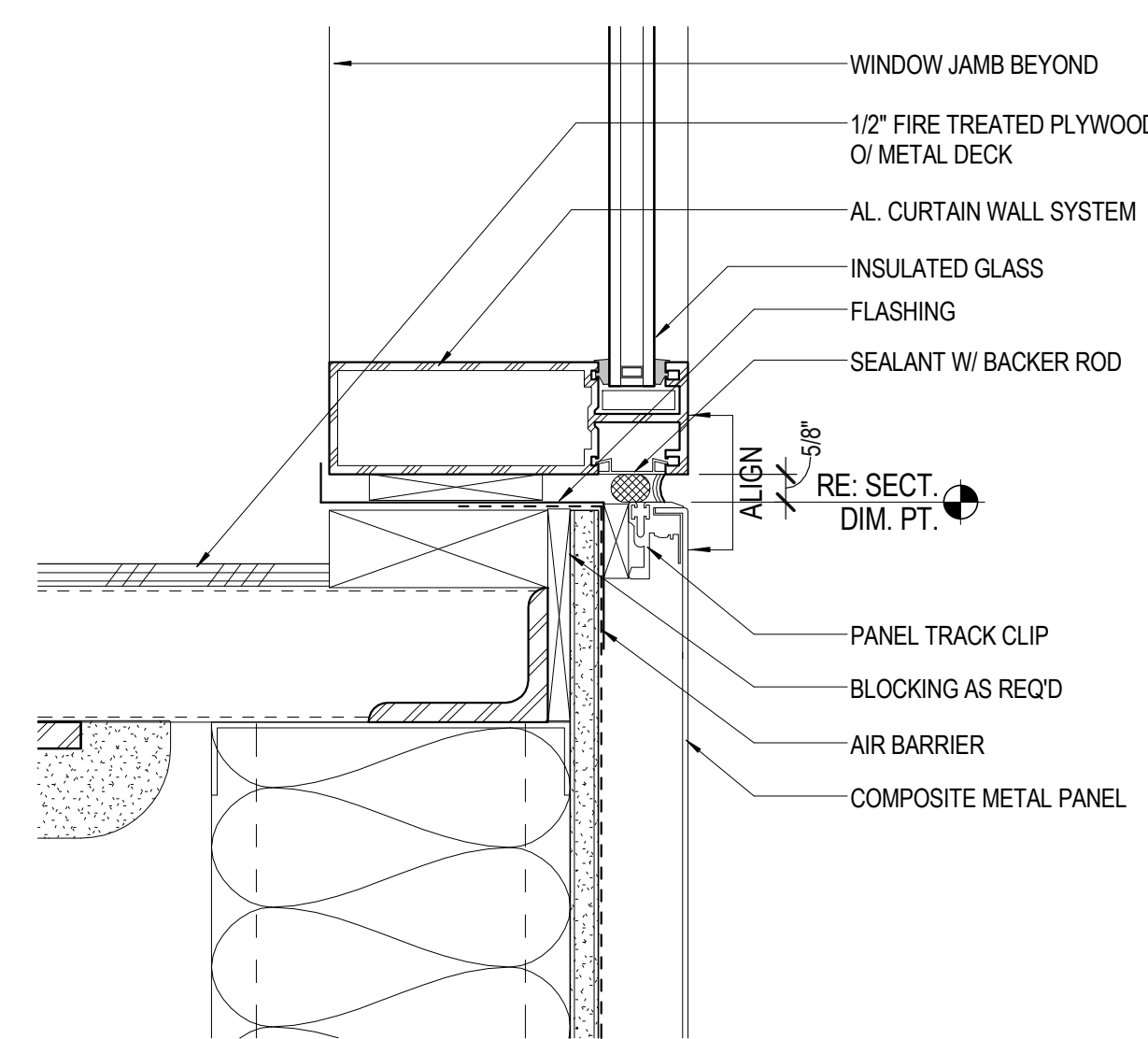
9 CW-02 HEAD GLAZING SECTION
SCALE: 3" = 1'-0"



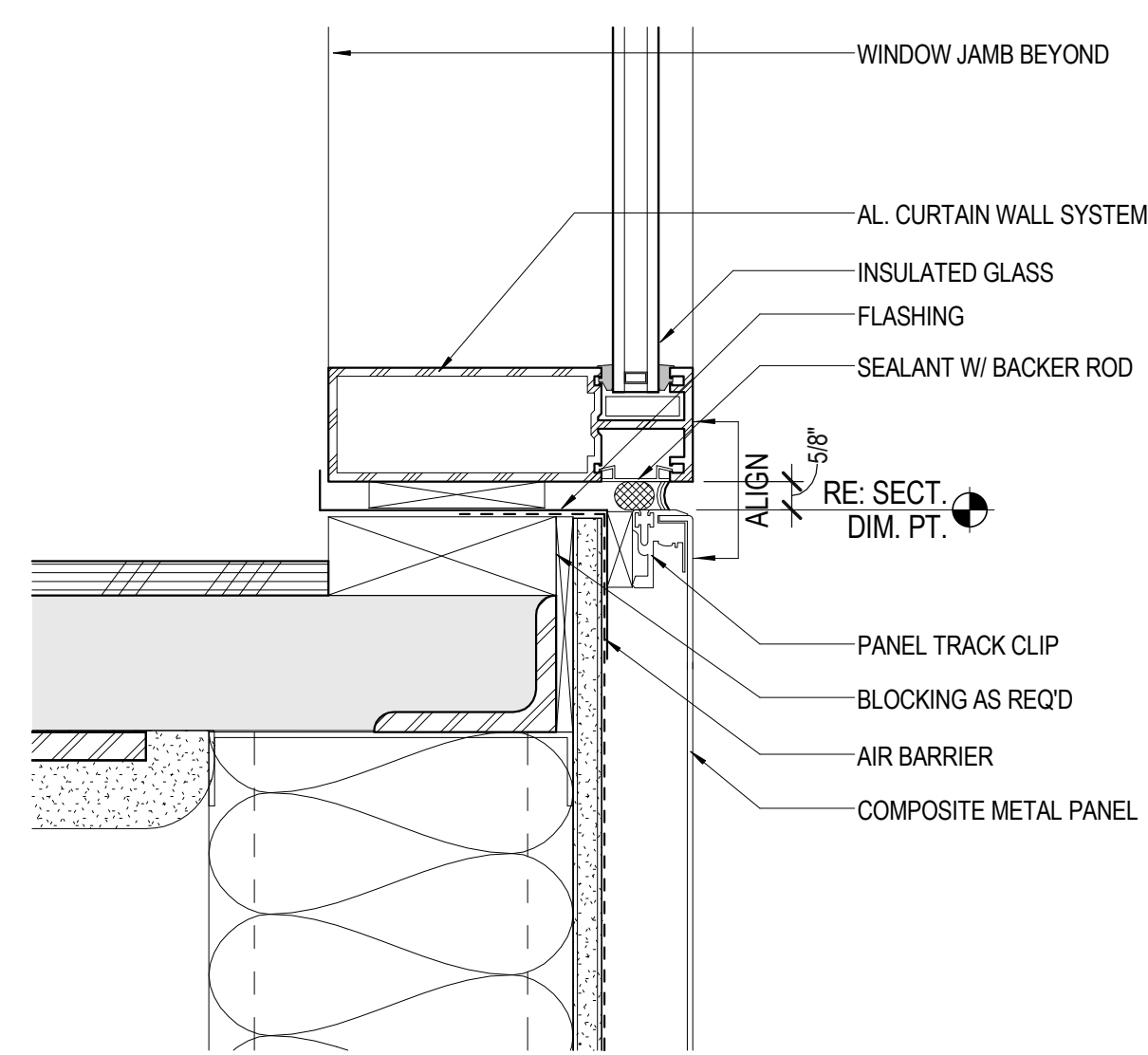
6 DETAIL - CW-01 MULLION W/ FIN CW-01
SCALE: 3" = 1'-0"



DETAIL - 71B PBB DOOR HEAD
SCALE: 3" = 1'-0"

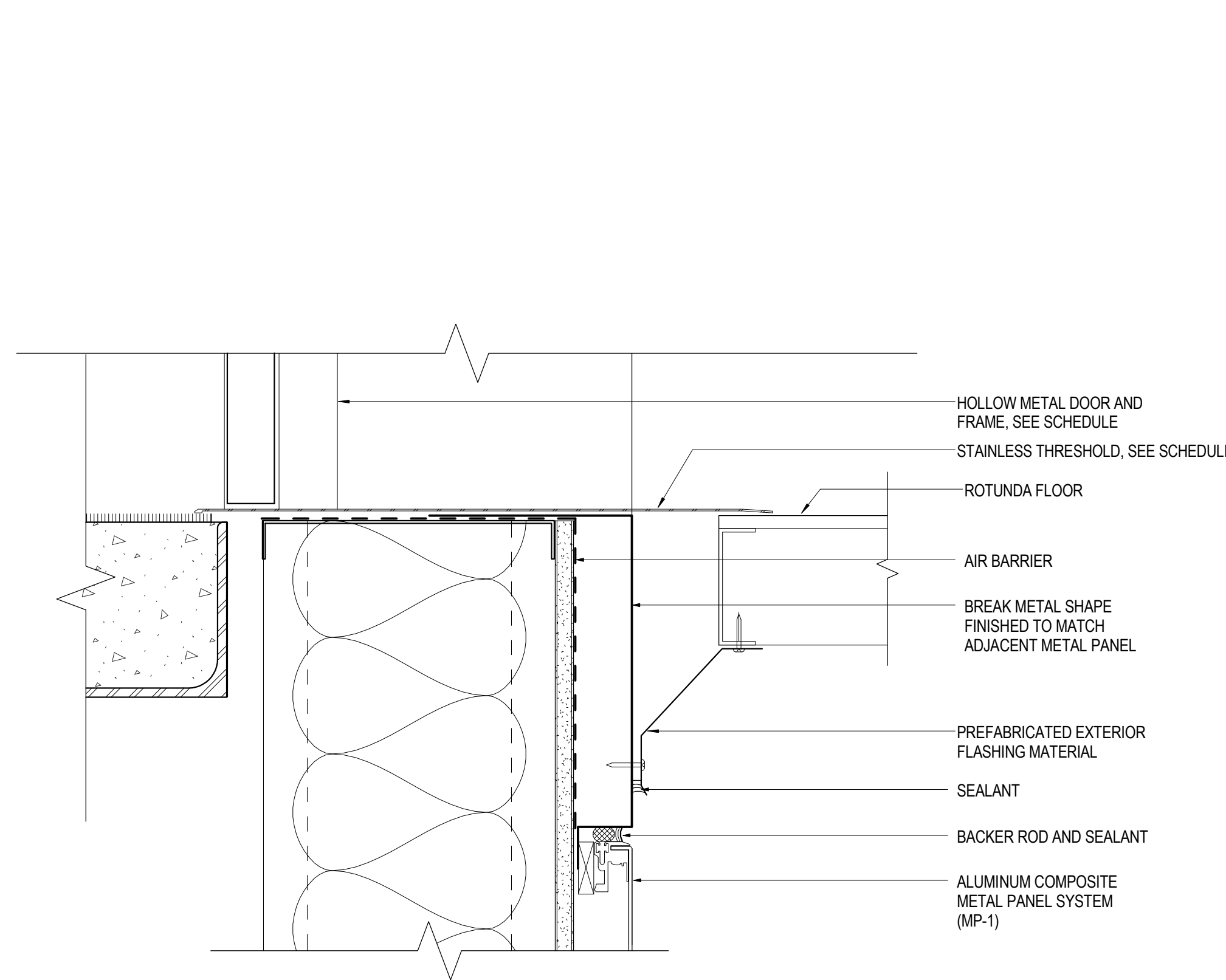


11 CW-02 SILL GLAZING SECTION
SCALE: 3" = 1'-0"

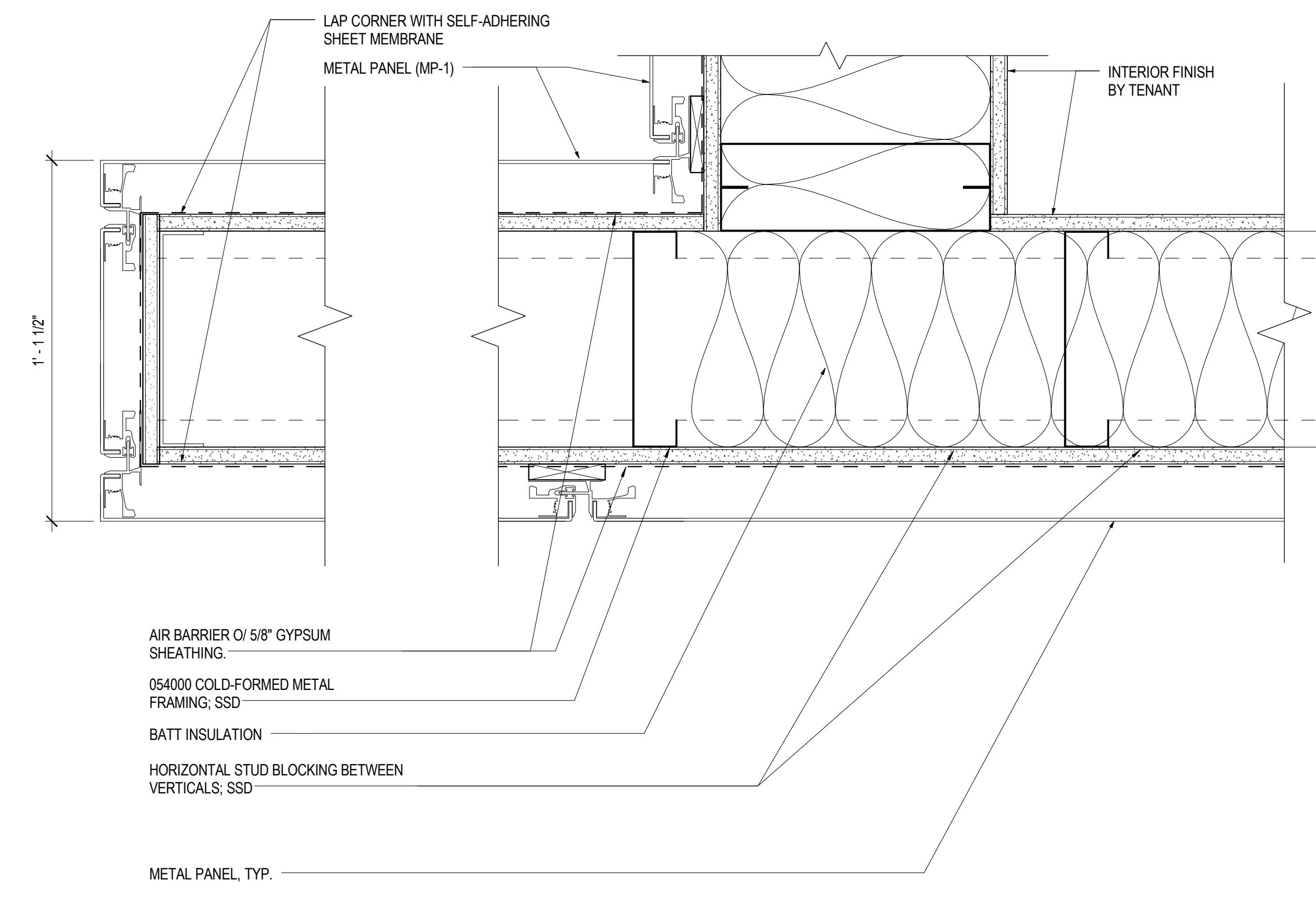


8 CW-02 SILL GLAZING SECTION
SCALE: 3" = 1'-0"

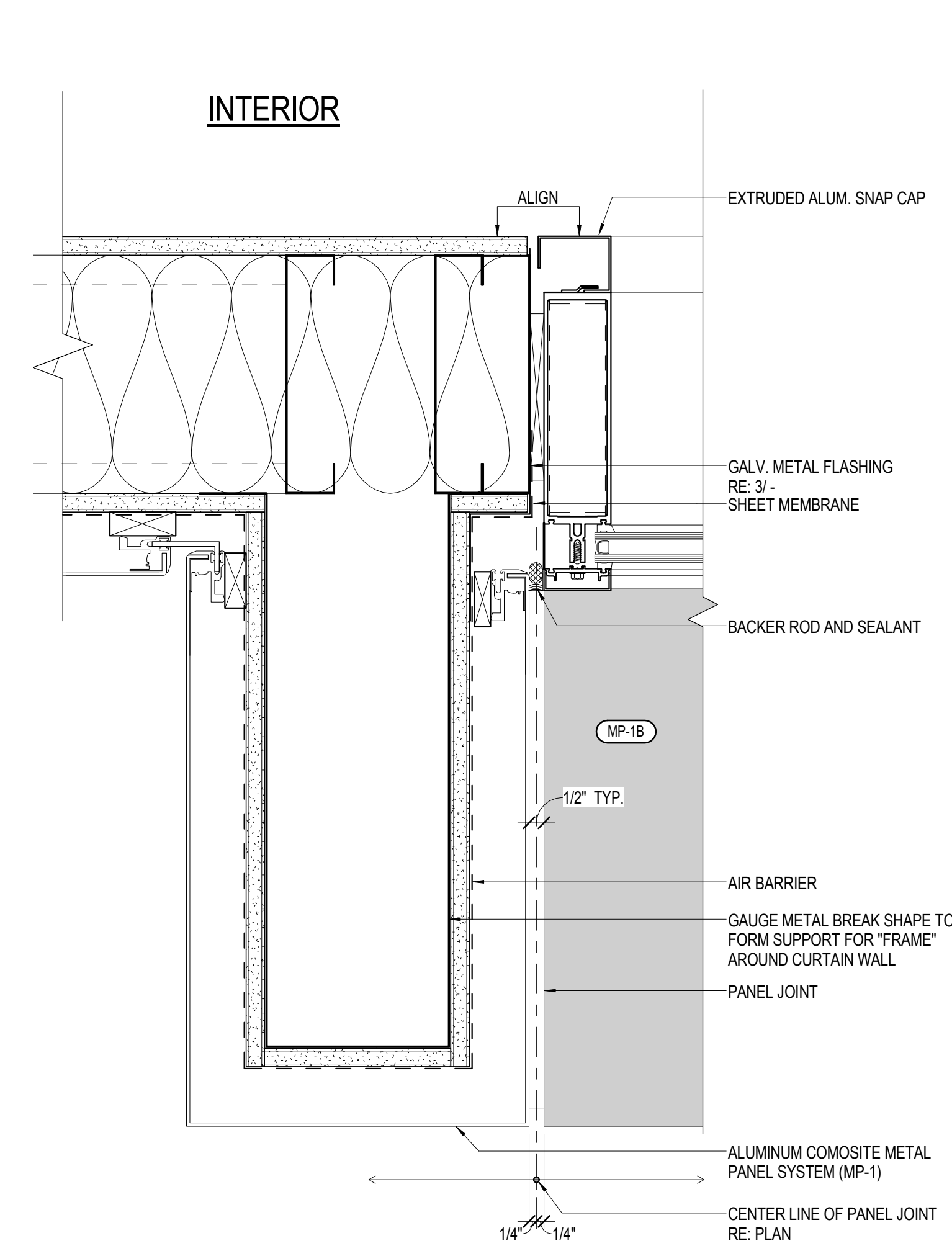
5 DETAIL - CW-01 MULLION W/ FIN CW-01
SCALE: 3" = 1'-0"



DETAIL - 71B PBB DOOR SILL
SCALE: 3" = 1'-0"



10 PLAN CANTILEVER AT UNITED CLUB & CW-01 JAMB
SCALE: 3" = 1'-0"



1

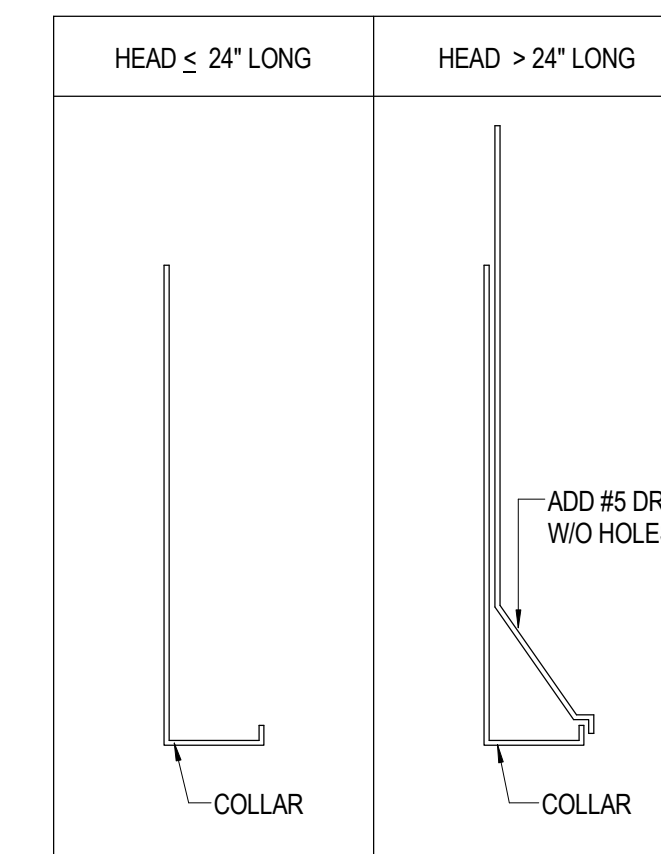
N:\01_9084_000\BIM\Building Model\User Model Files\Jay Wilson_TERMINAL 3 Arch.rvt



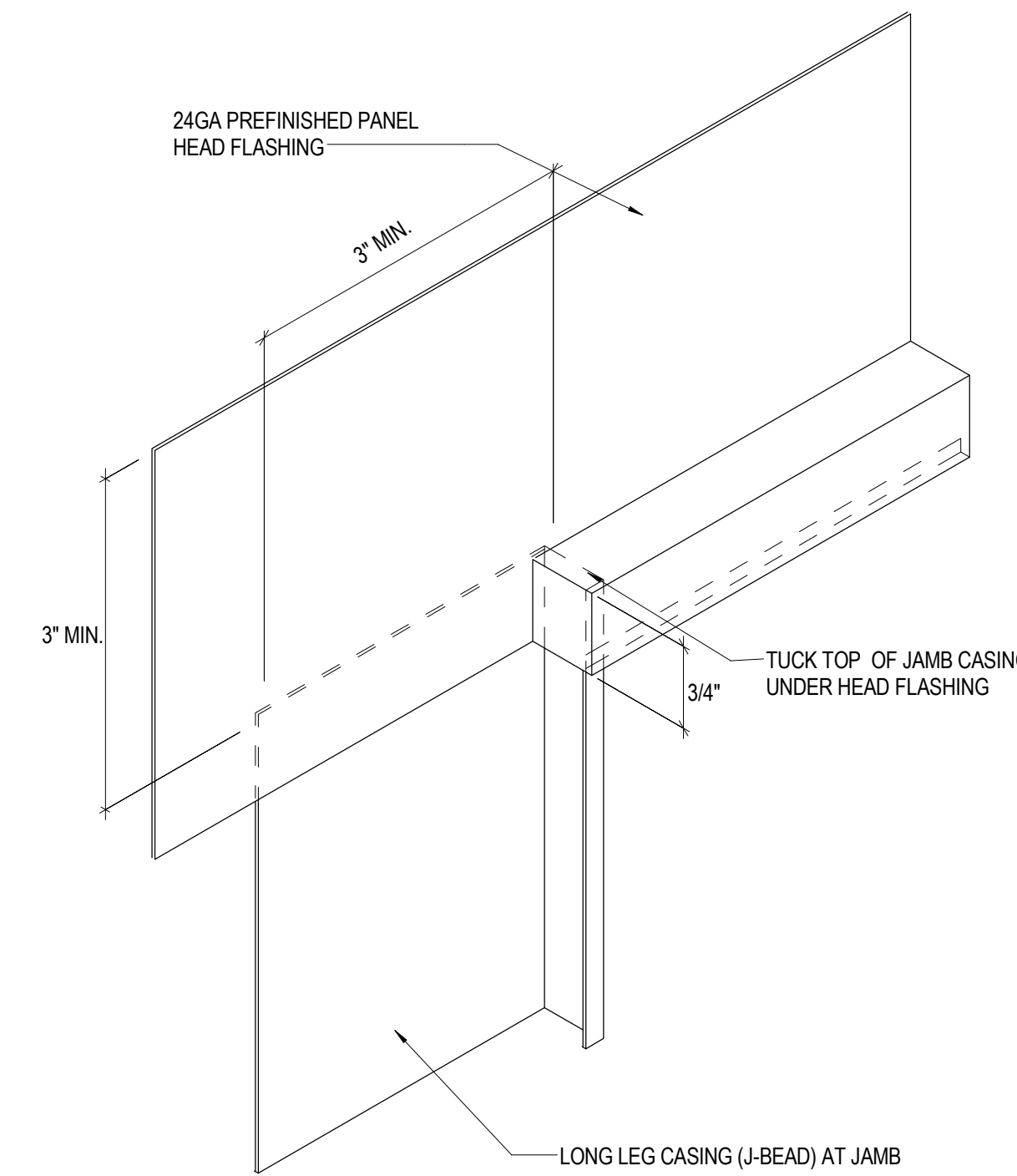
ISSUE	DATE	DESCRIPTION
70	07/01/2014	ISSUE FOR CONSTRUCTION
58	04/28/2014	100% CONSTRUCTION DOCUMENTS

SCALE: As indicated DATE: 01 JULY 2014

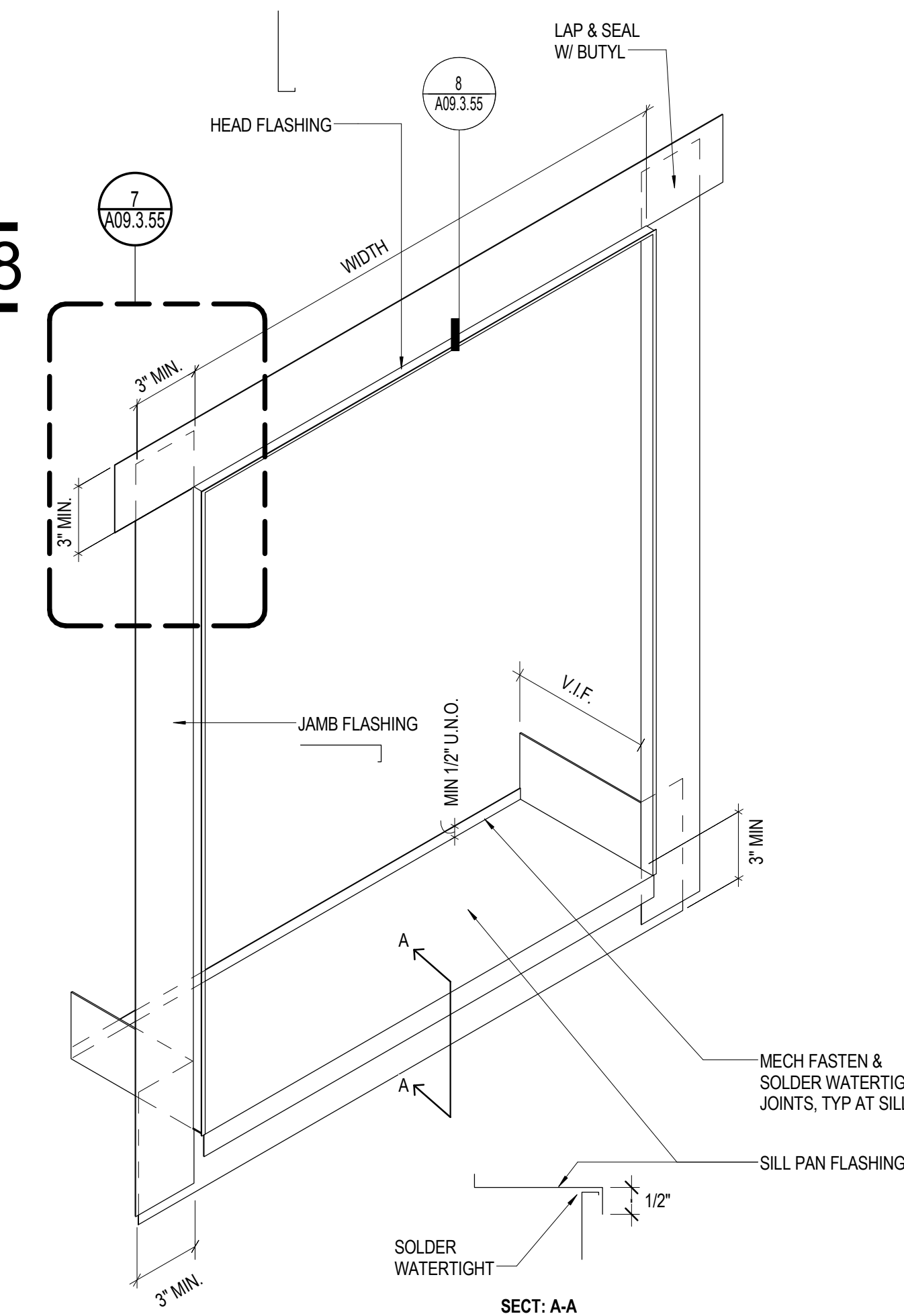
A09.3.55



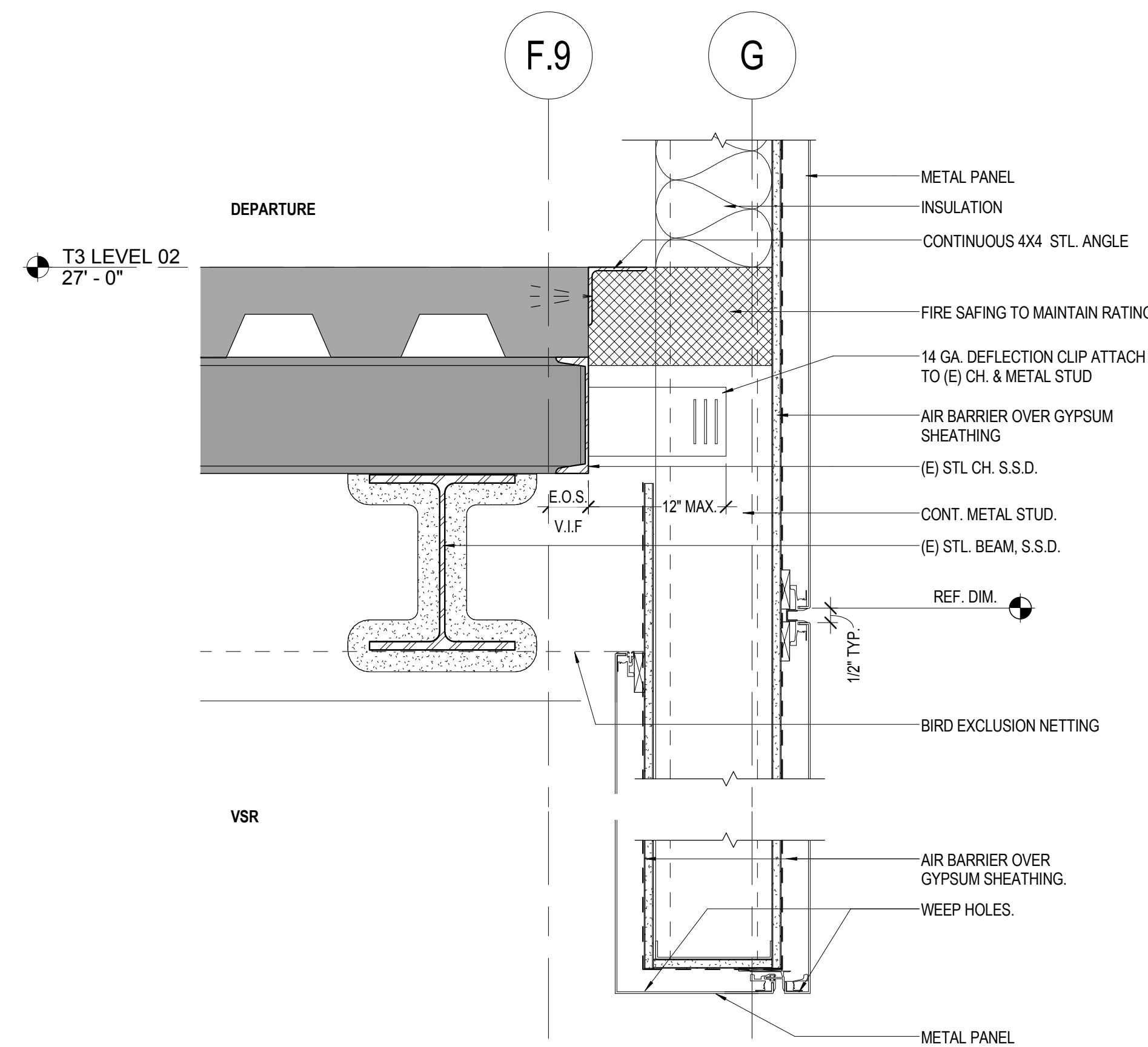
8 HEAD FLASHING
SCALE: 1/2" = 1'-0"



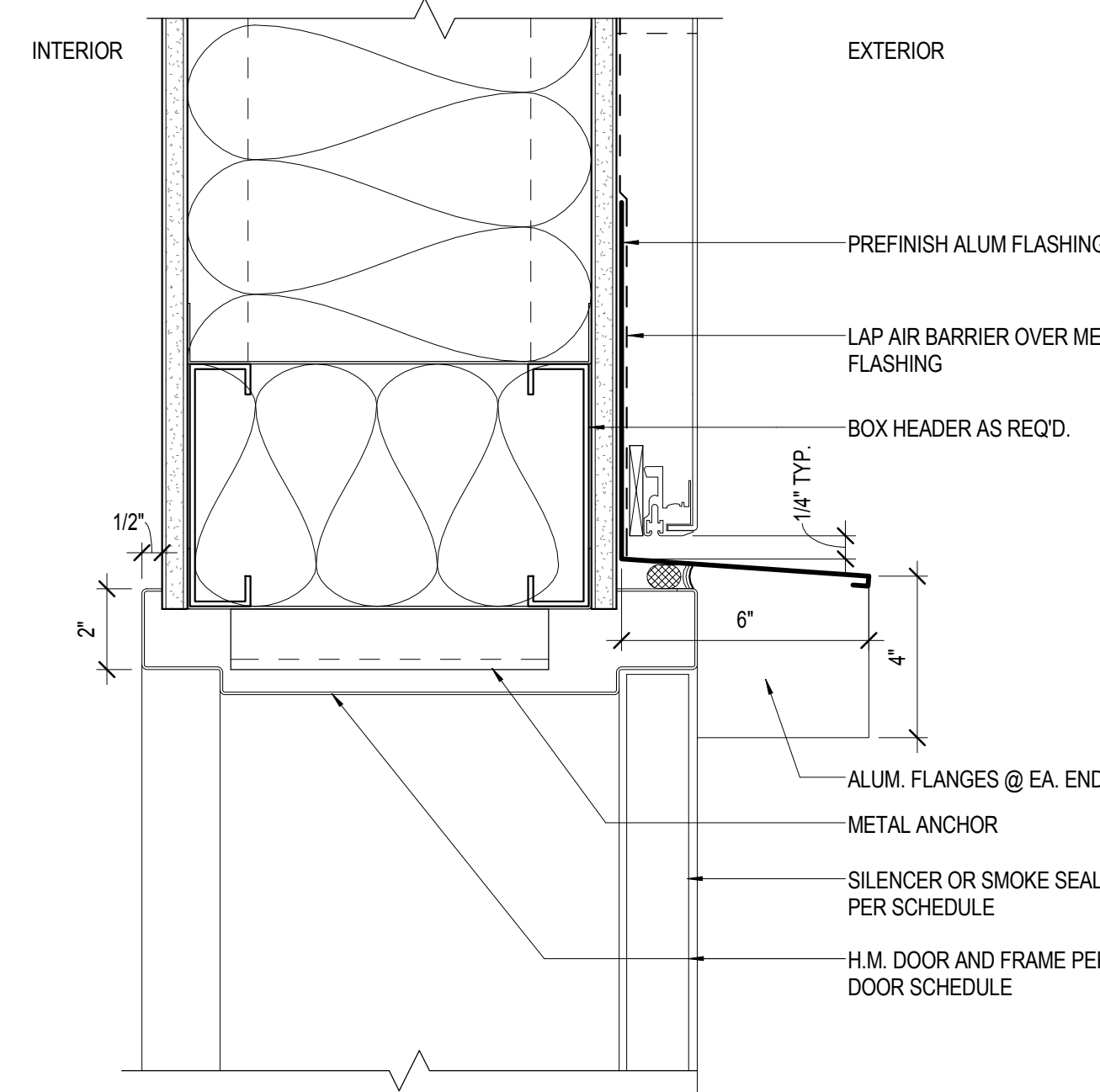
7 HEAD/JAMB FLASHING - ISOMETRIC
SCALE: 1/2" = 1'-0"



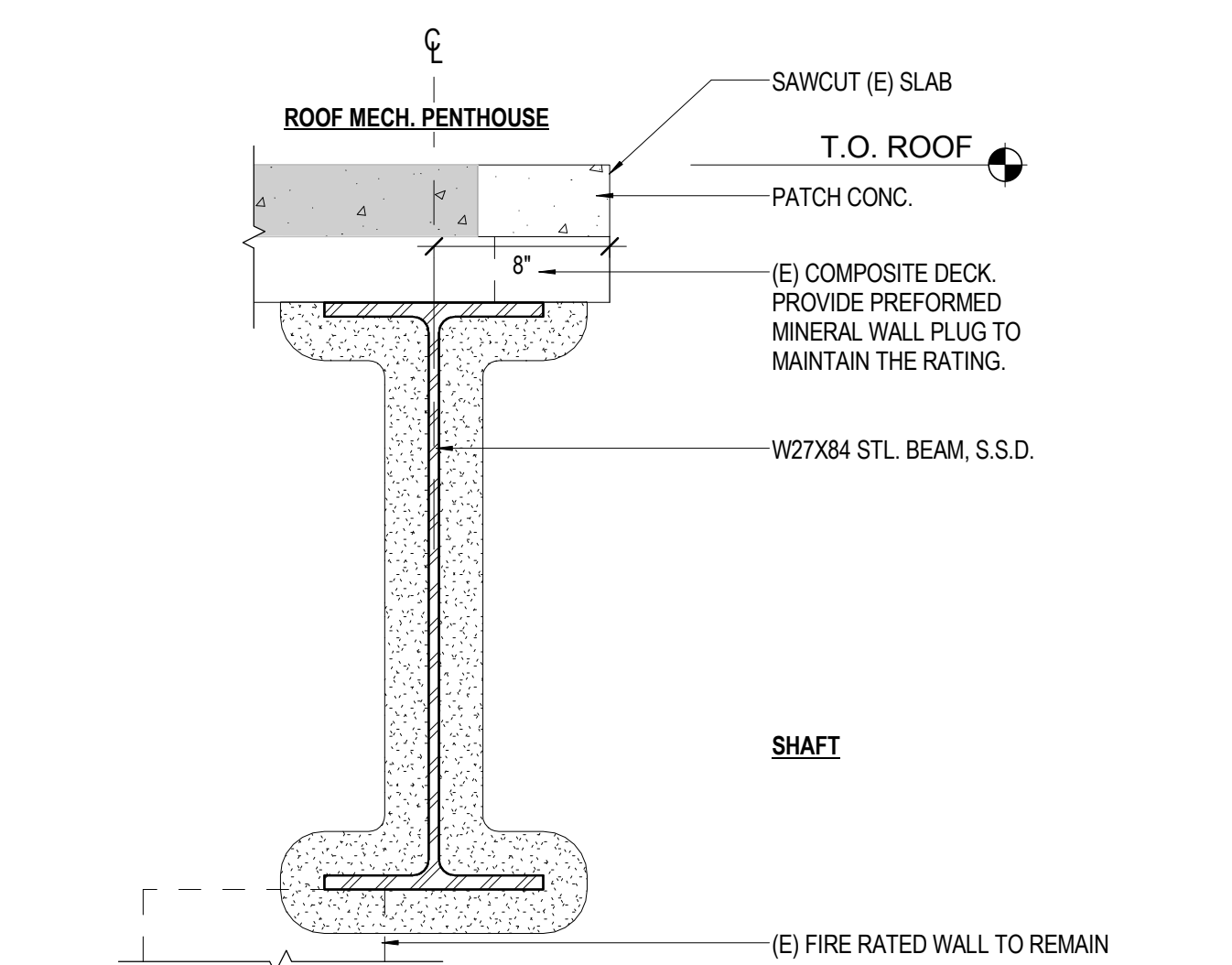
3 ISOMETRIC - EXTERIOR OPENING FLASHING
SCALE: 1/2" = 1'-0"



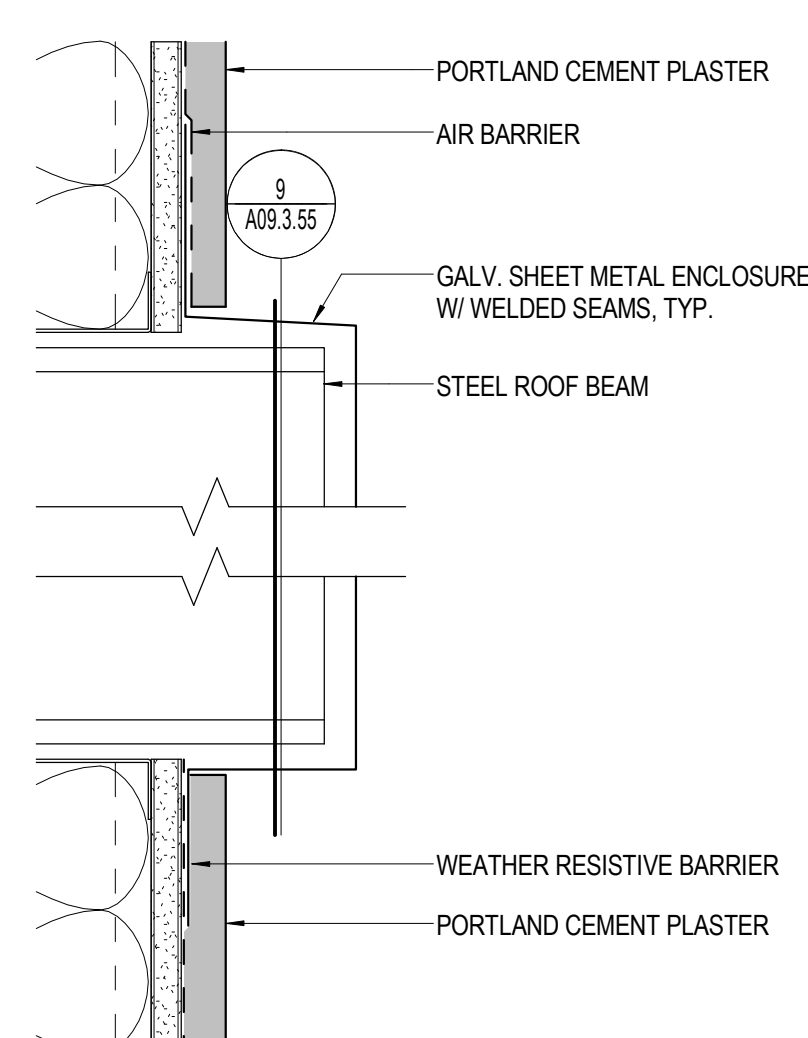
10 EDGE OF DECK @ E PLAZA
SCALE: 1 1/2" = 1'-0"



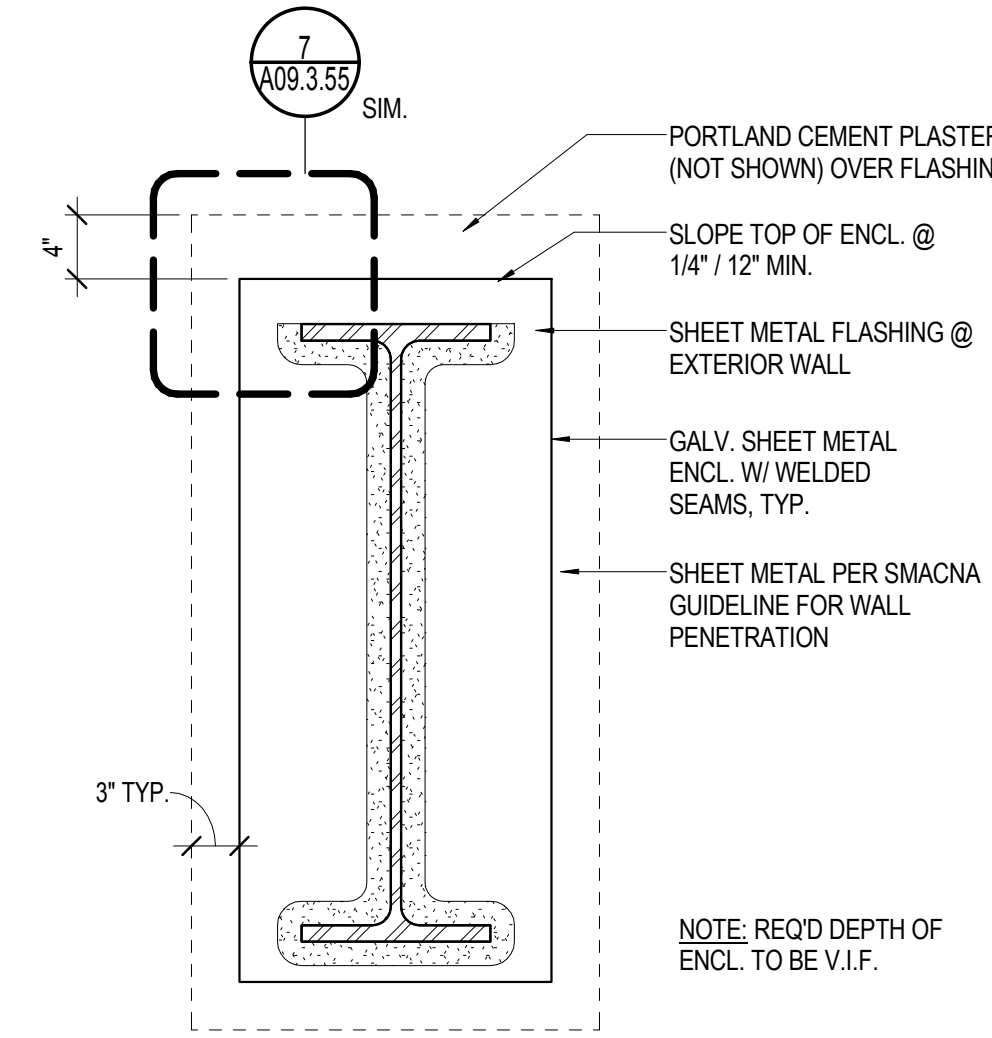
6 DOOR HEAD @ UA EXIT STAIR
SCALE: 3" = 1'-0"



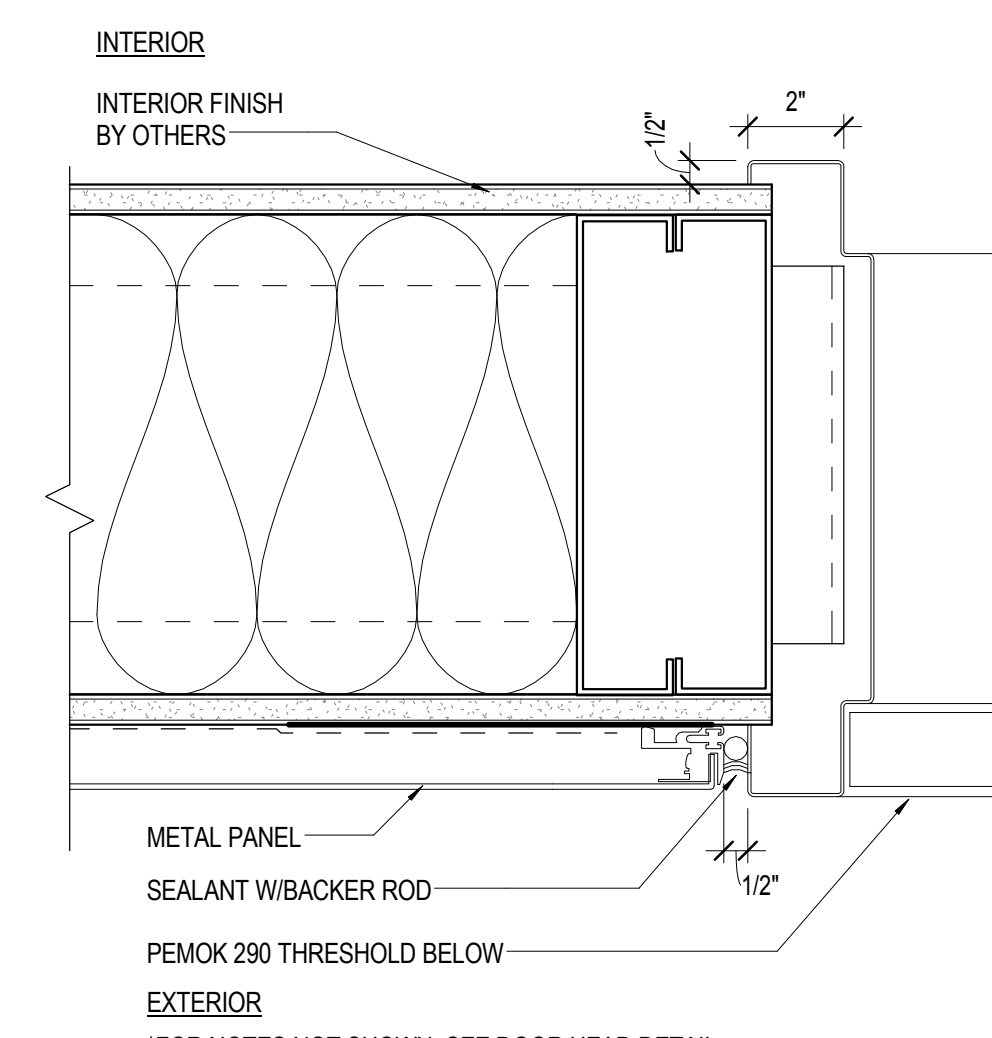
2 TYP. SHAFT AT ROOF
SCALE: 1 1/2" = 1'-0"



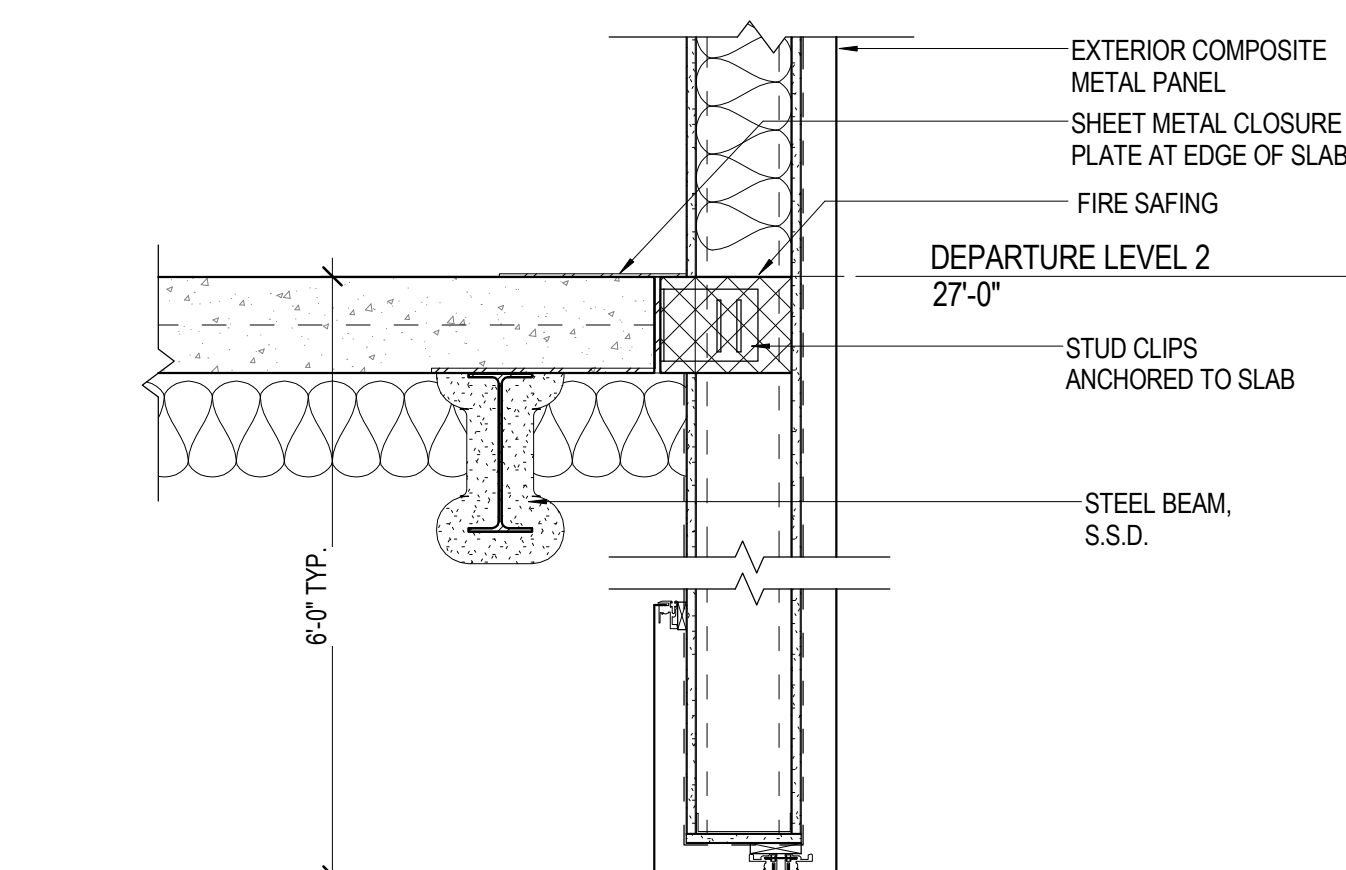
13 FLASHING DETAIL AT BEAM PENETRATION
SCALE: 3" = 1'-0"



9 TEMP ENCLOSURE FOR STEEL BEAM
SCALE: 1" = 1'-0"



5 DOOR JAMB @ UA EXIT STAIR
SCALE: 3" = 1'-0"



1 EOS AT METAL PANEL
SCALE: 1" = 1'-0"

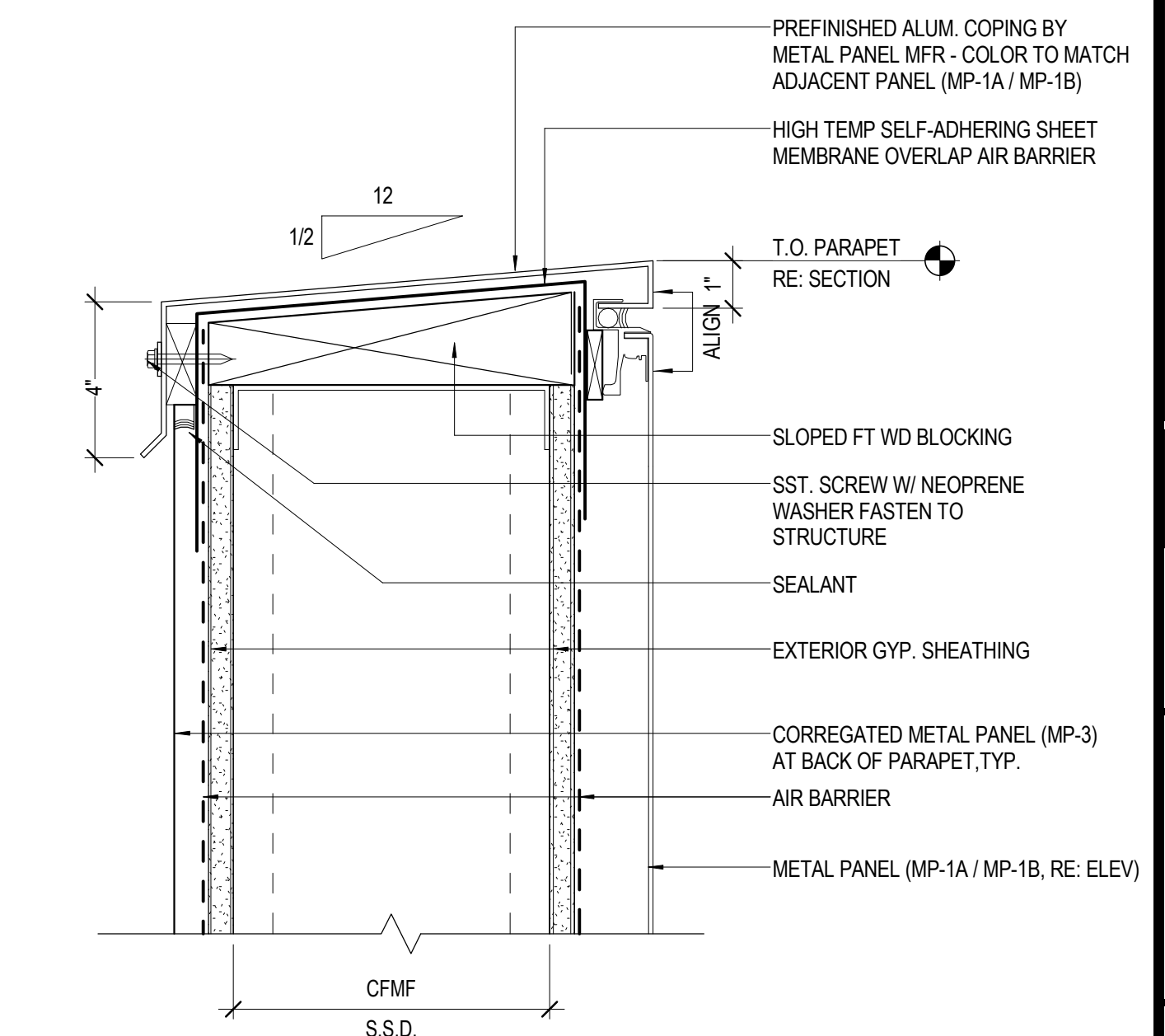


ISSUE	DATE	DESCRIPTION
70	07/01/2014	ISSUE FOR CONSTRUCTION
59	04/28/2014	100% CONSTRUCTION DOCUMENTS
48	01/24/2014	50% CONSTRUCTION DOCUMENTS

SCALE: As indicated DATE: 01 JULY 2014

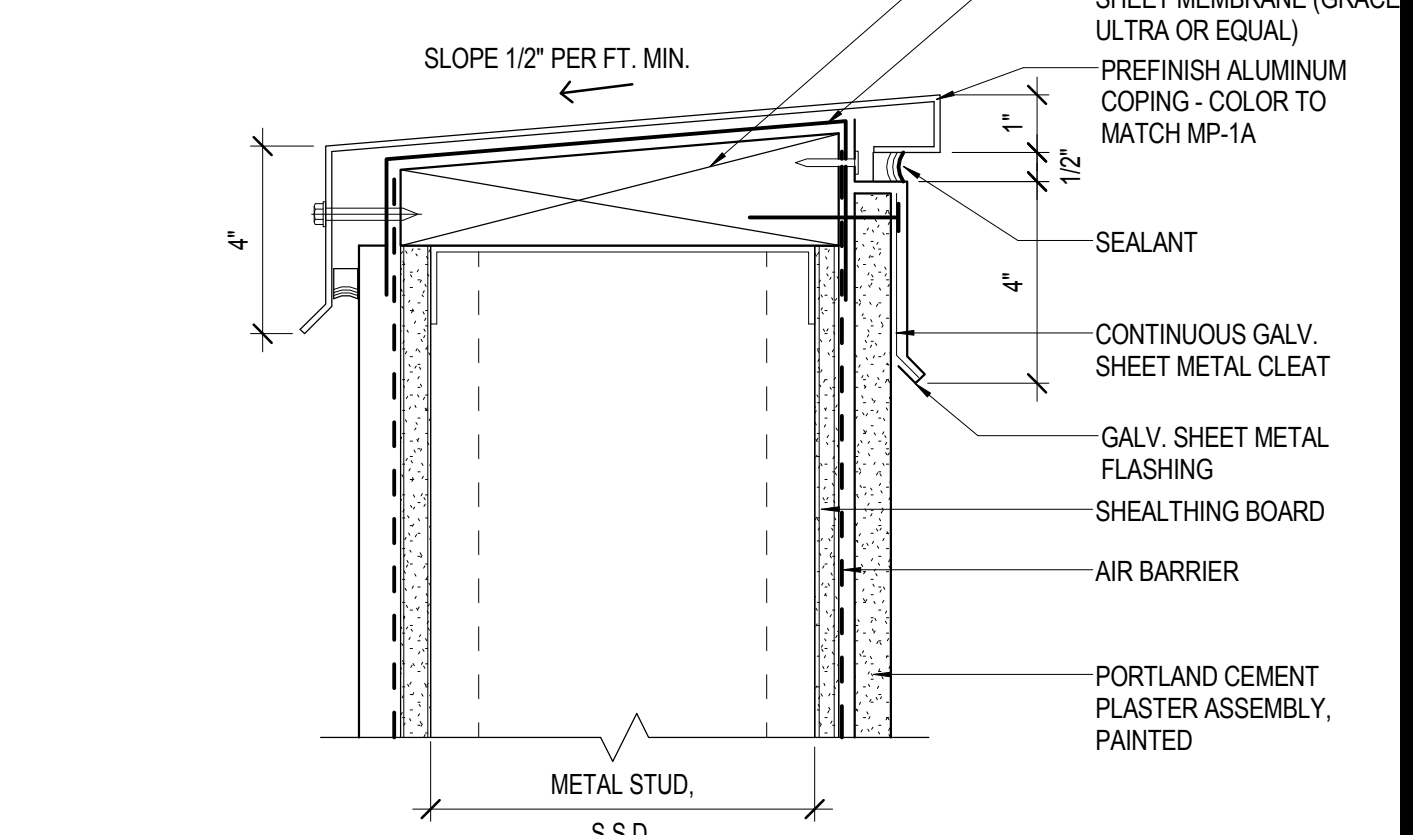
A09.3.56

© 2014 Gensler Sheet Printed On: 7/1/2014 9:31:49 AM

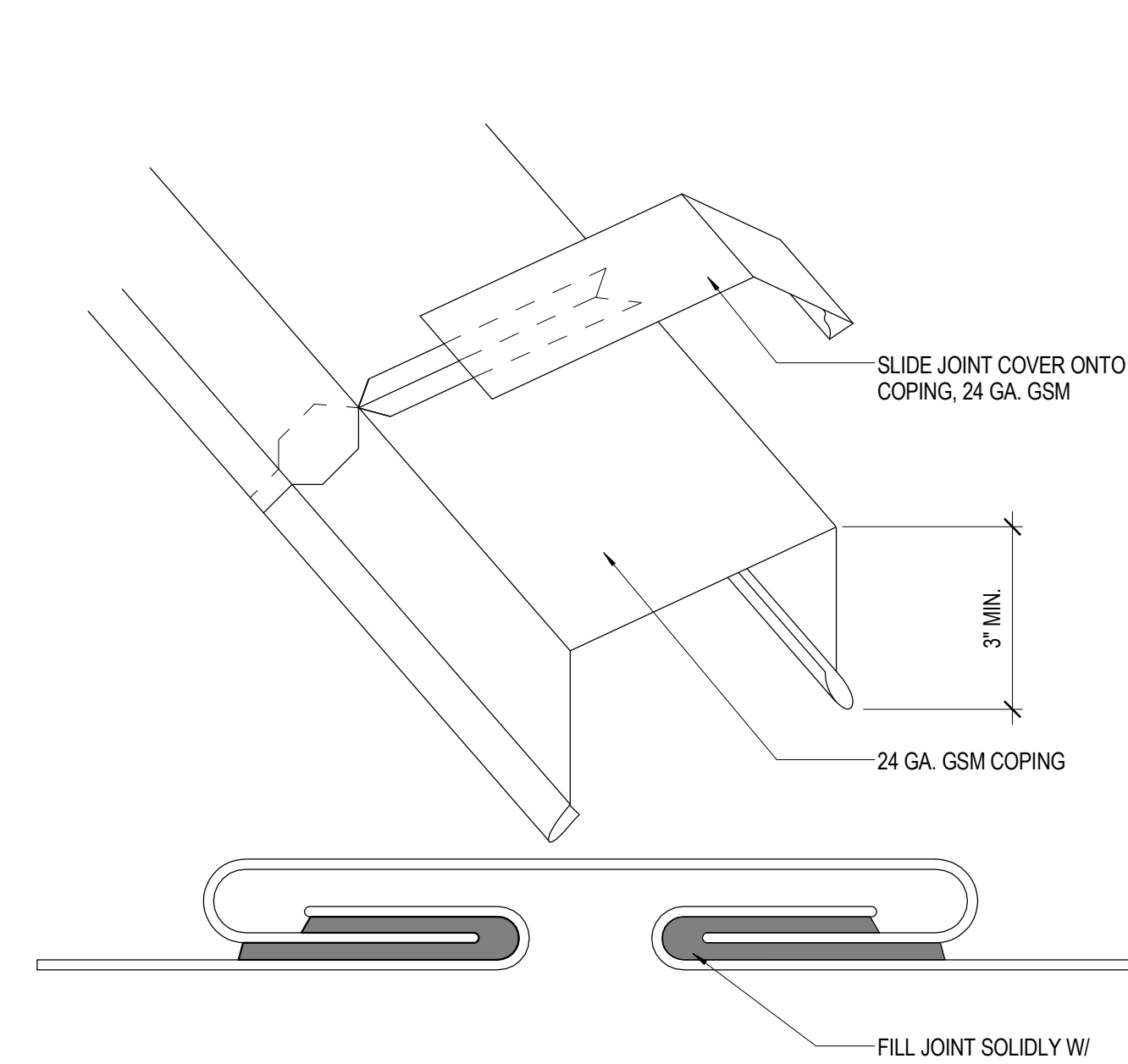


4 TYPICAL COPING DETAIL
SCALE: 3" = 1'-0"

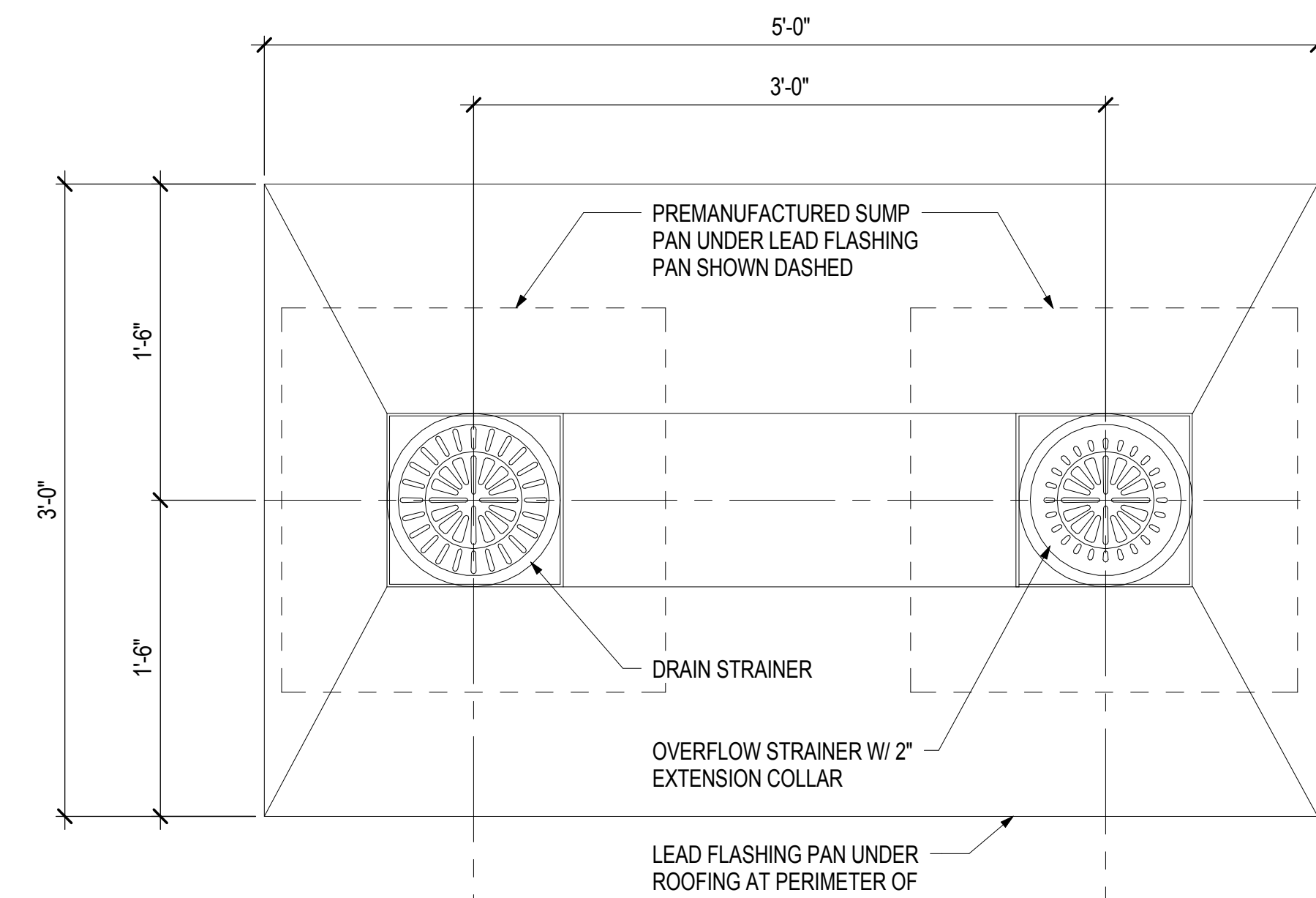
NOTE: SEE DETAIL 41 FOR ADDITIONAL NOTES NOT SHOWN HERE



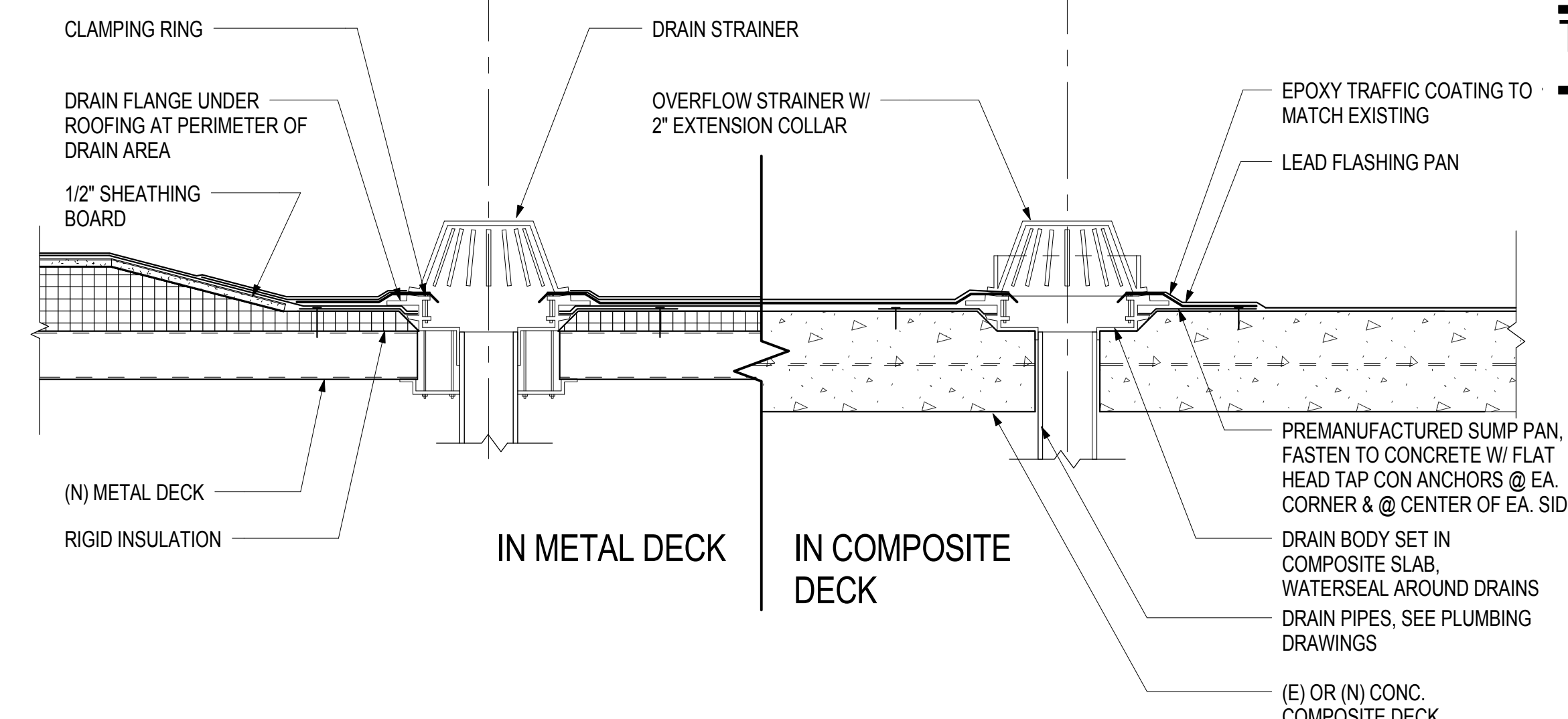
3 COPING AT PORTLAND CEMENT PLASTER
SCALE: 3" = 1'-0"



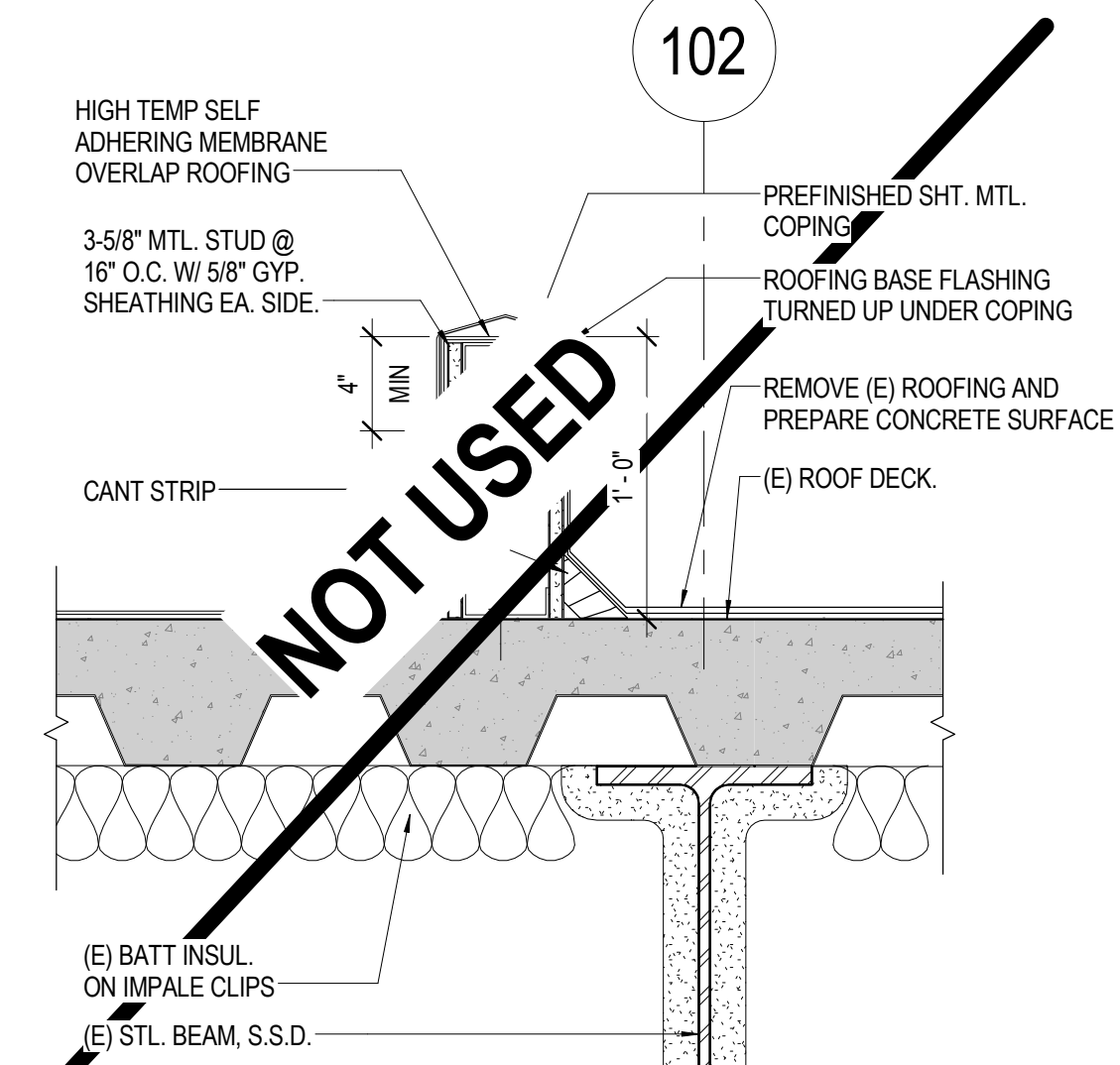
2 TYPICAL ROOF COPING JOINT
SCALE: 3" = 1'-0"



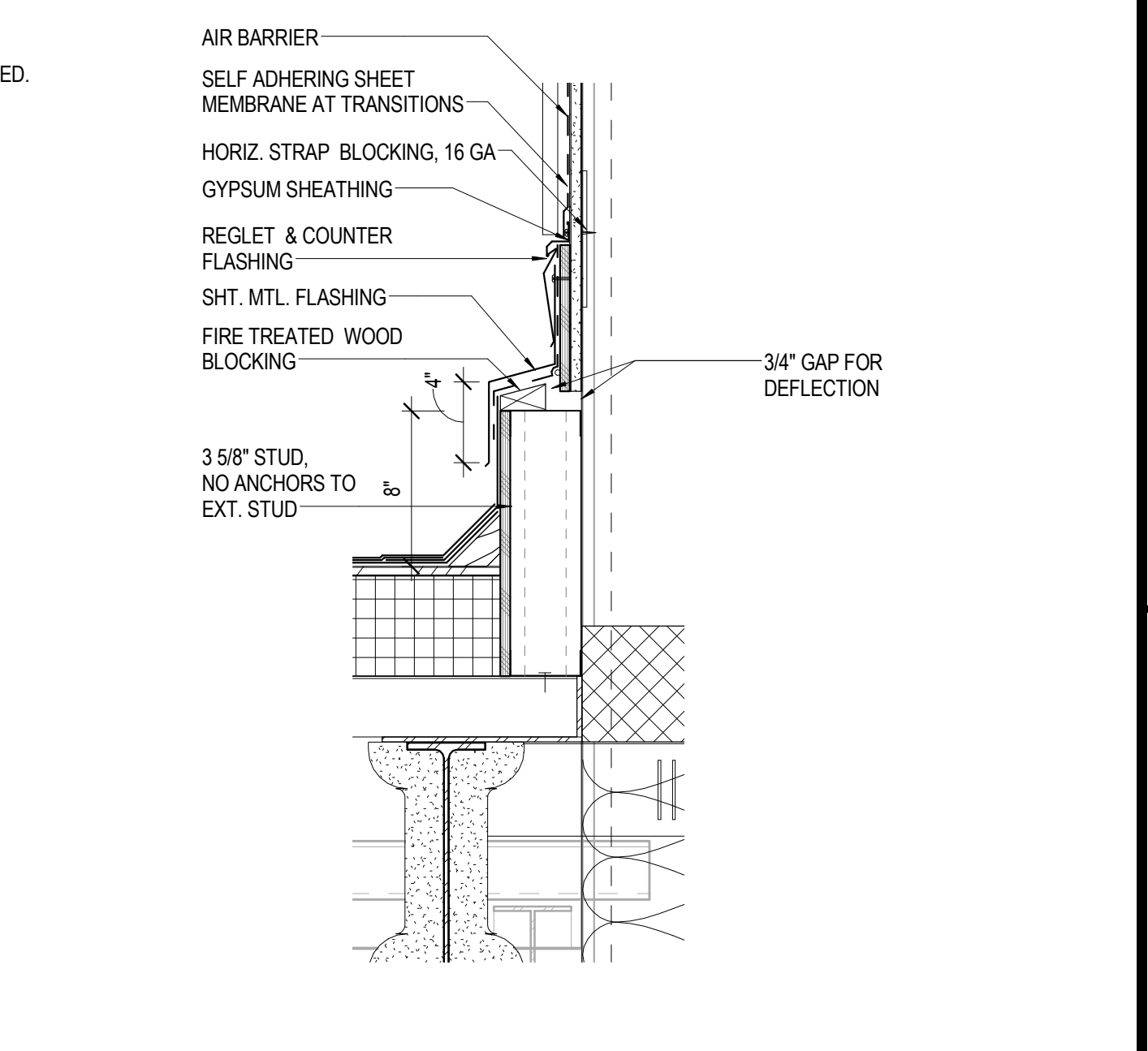
11 ROOF AND OVERFLOW DRAIN DETAIL
SCALE: 1 1/2" = 1'-0"



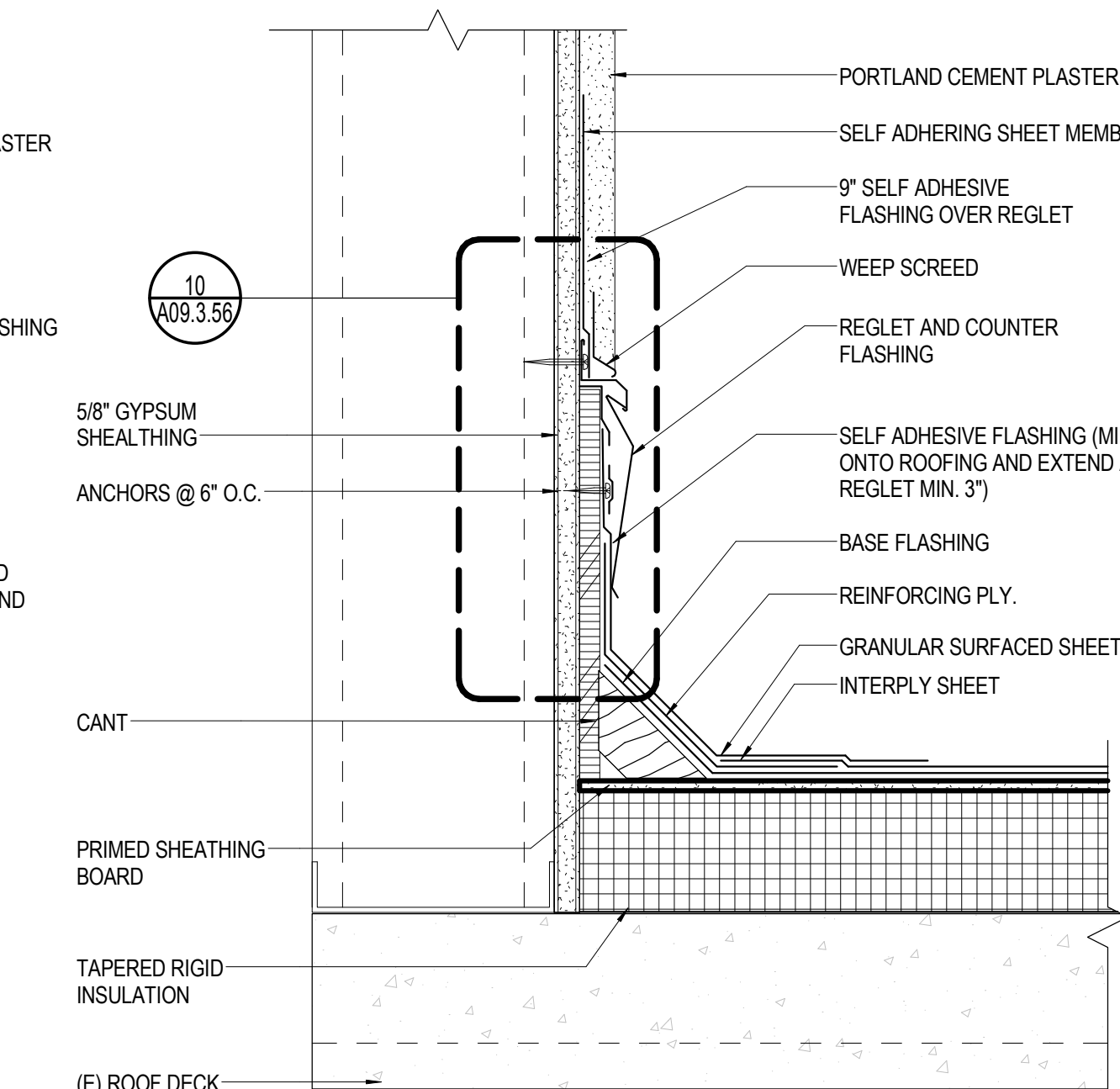
19 ROOF TRANSITION AT (N) TO (E) ROOFING
SCALE: 1 1/2" = 1'-0"



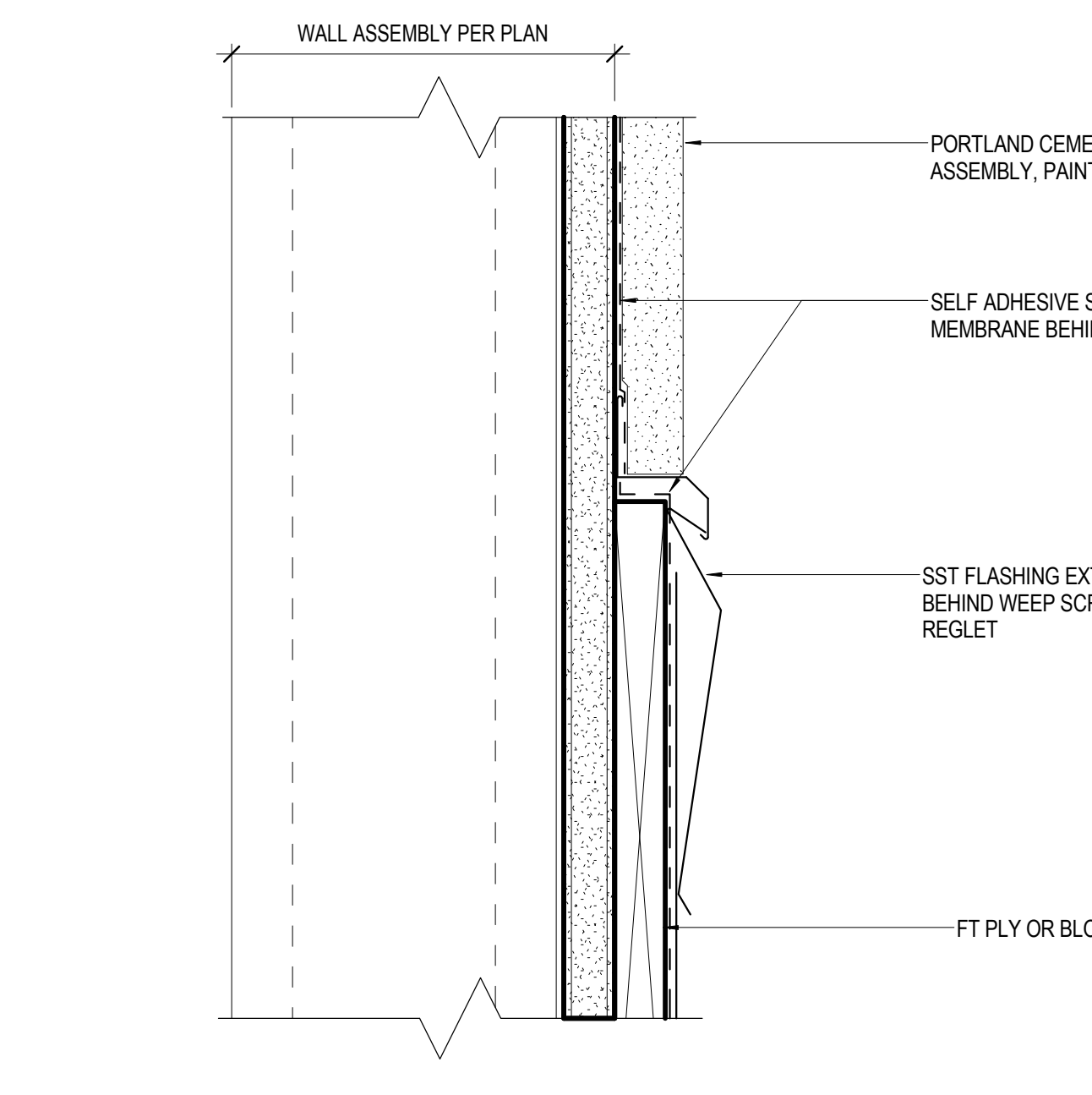
19 ROOF TRANSITION AT (N) TO (E) ROOFING
SCALE: 1 1/2" = 1'-0"



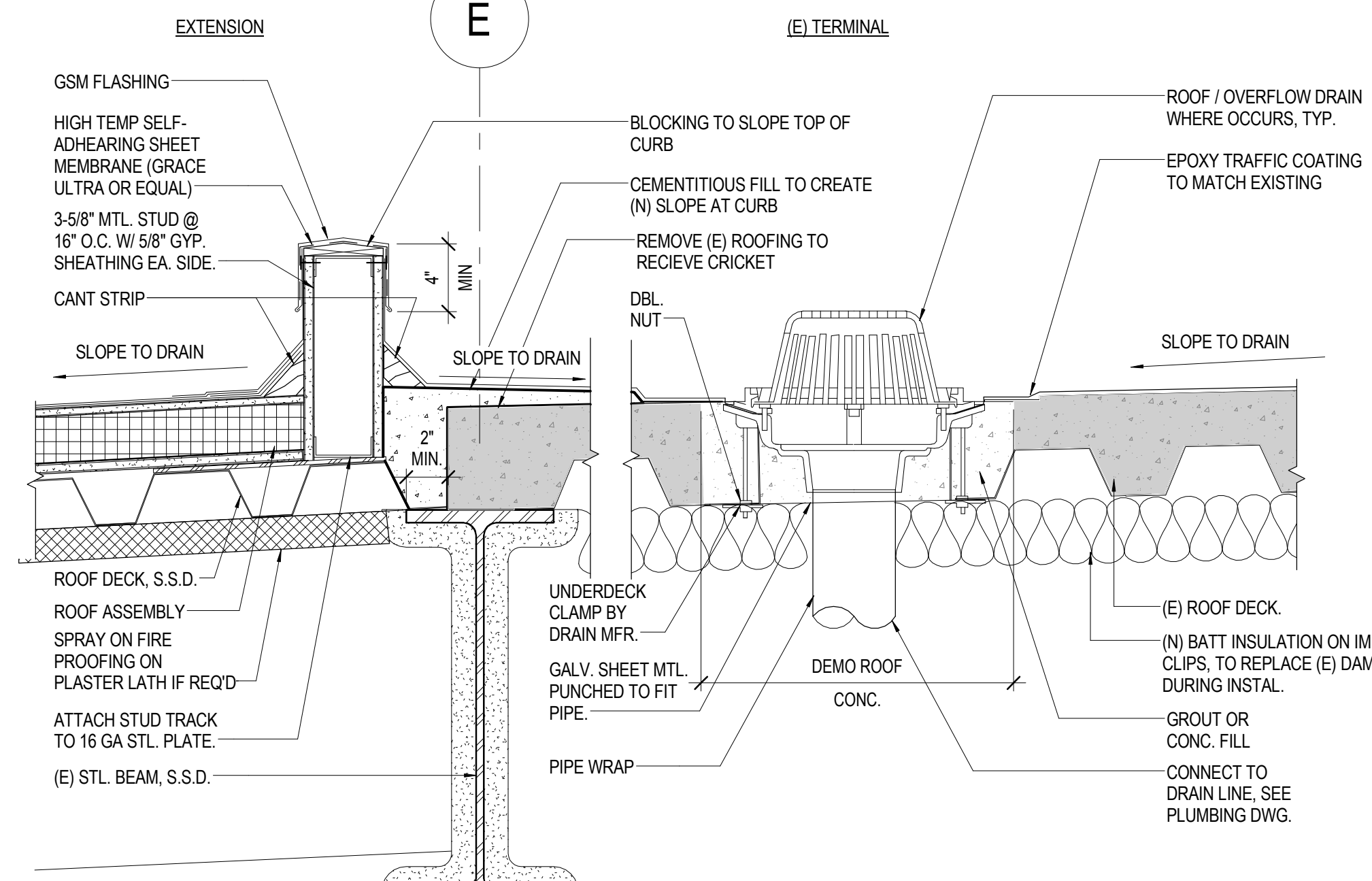
2 PARAPET WALL TO ROOF TRANSITION DETAIL
SCALE: 1 1/2" = 1'-0"



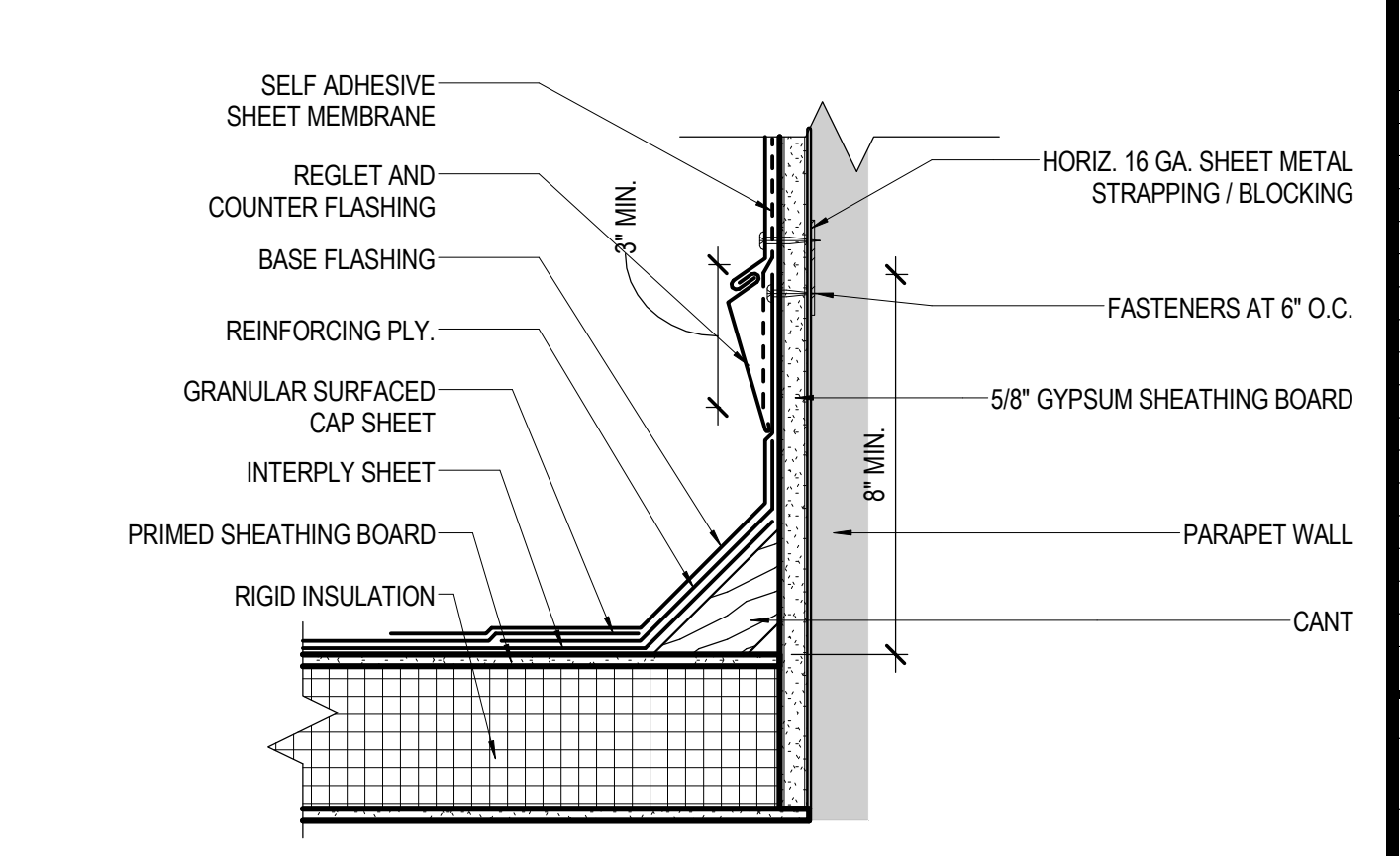
10 PARAPET TO ROOF TRANSITION DETAIL (BAF)
SCALE: 3" = 1'-0"



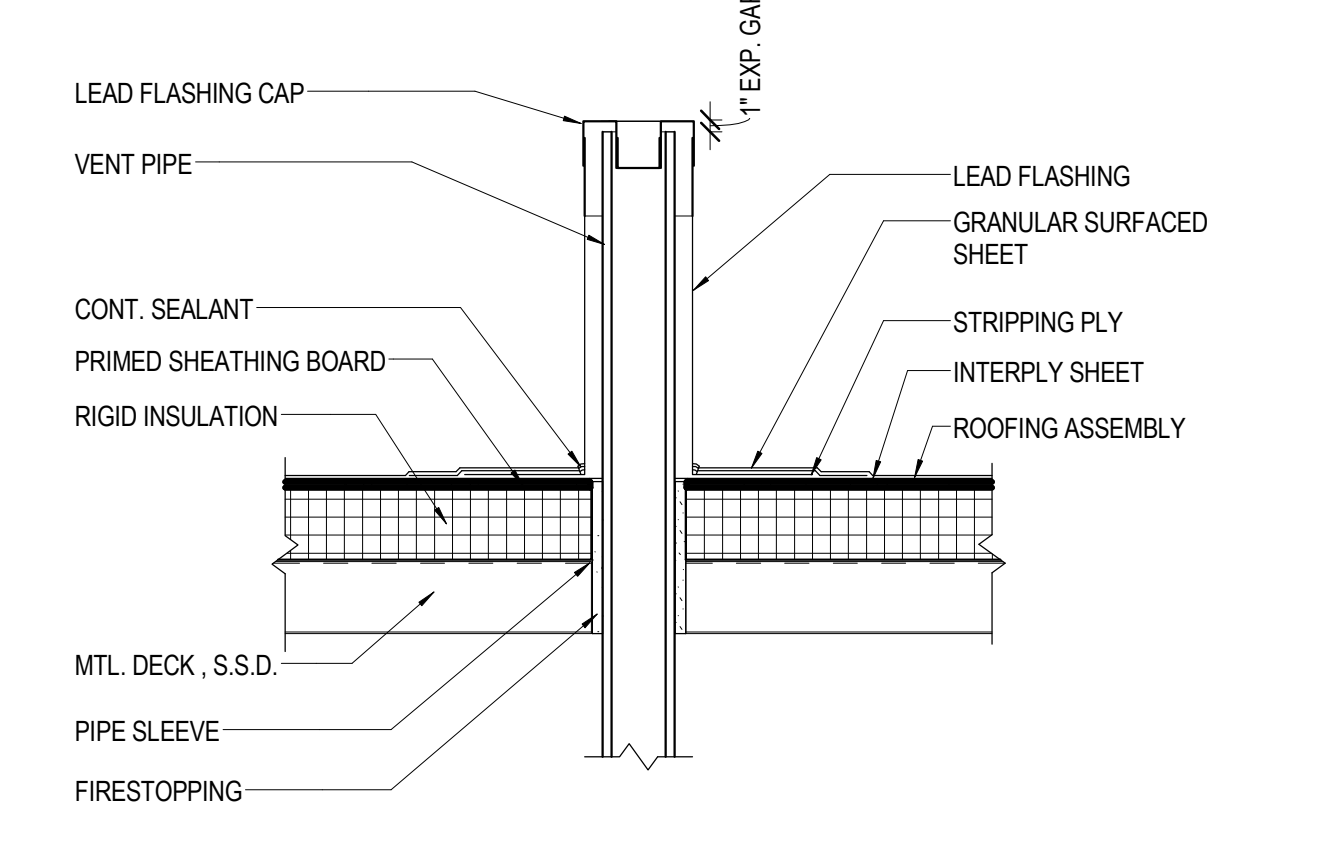
14 WEEP SCREED TO ROOF TRANSITION DETAIL
SCALE: 8" = 1'-0"



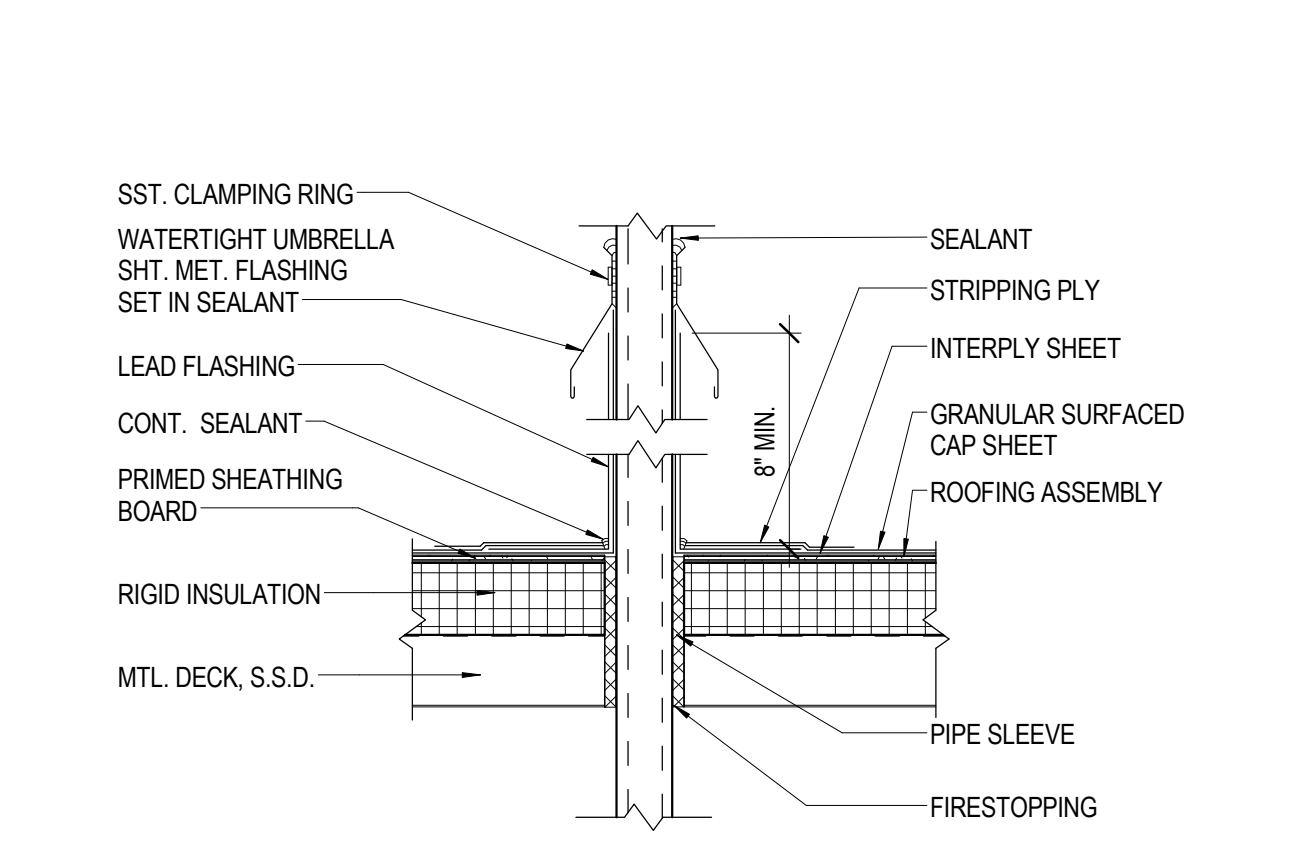
14 ROOF TRANSITION AT G.L. E
SCALE: 1 1/2" = 1'-0"



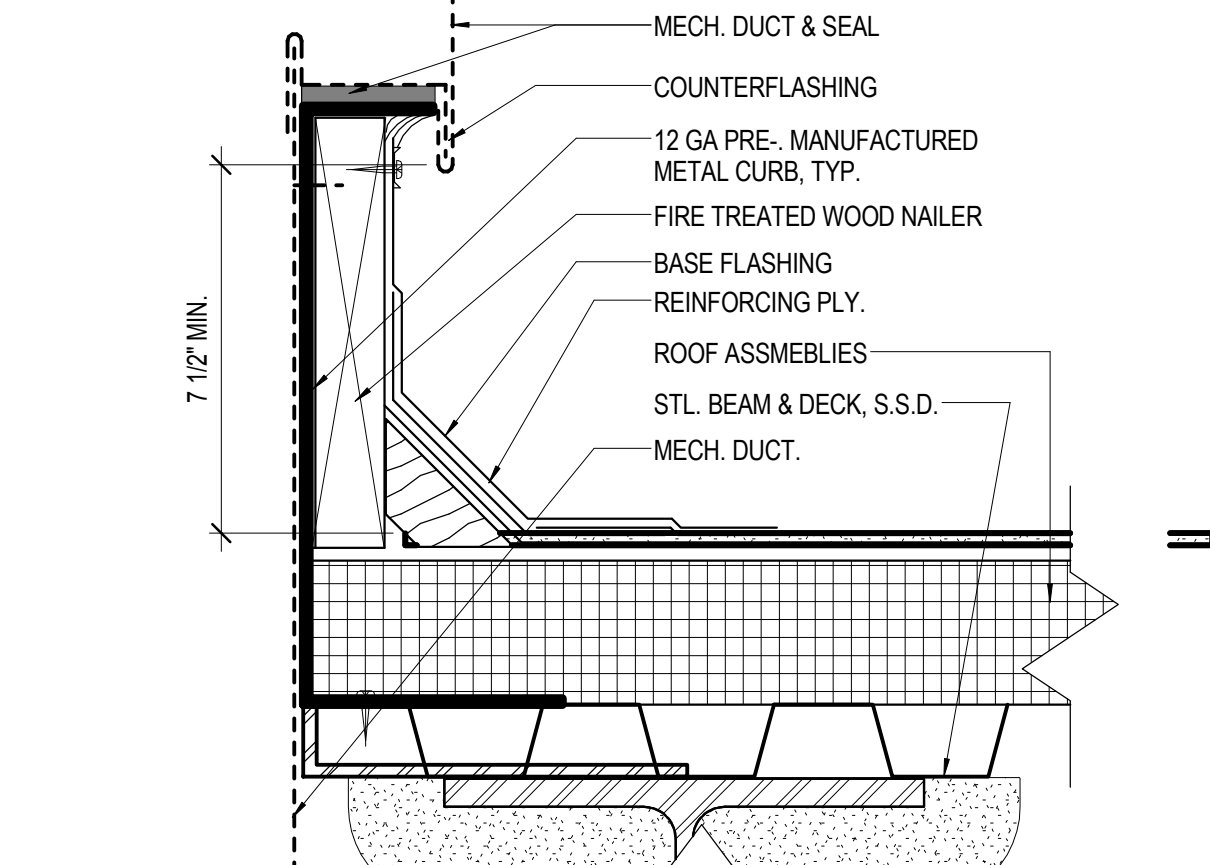
1 TYPICAL PARAPET WALL TO ROOF TRANSITION
SCALE: 3" = 1'-0"



9 VENT STACK DETAIL
SCALE: 1 1/2" = 1'-0"



13 CONDUIT/PIPE PENETRATION DETAIL
SCALE: 1 1/2" = 1'-0"



13 MECHANICAL DUCT PENETRATION
SCALE: 3" = 1'-0"

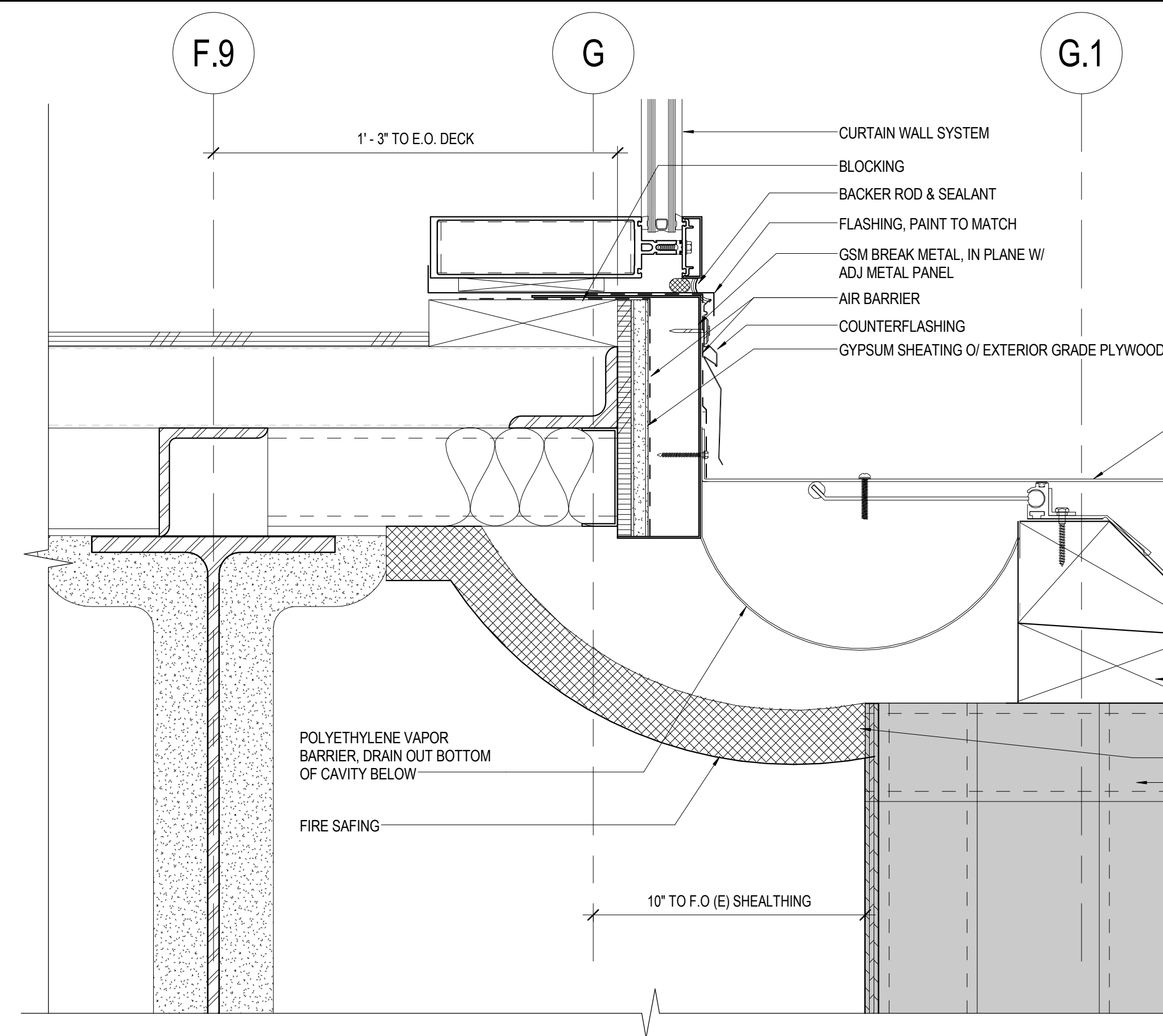
N:\01-9084-000\BIM\Building Model\User Model Files\JWay Wilson_TERMINAL 3 Arch.rvt



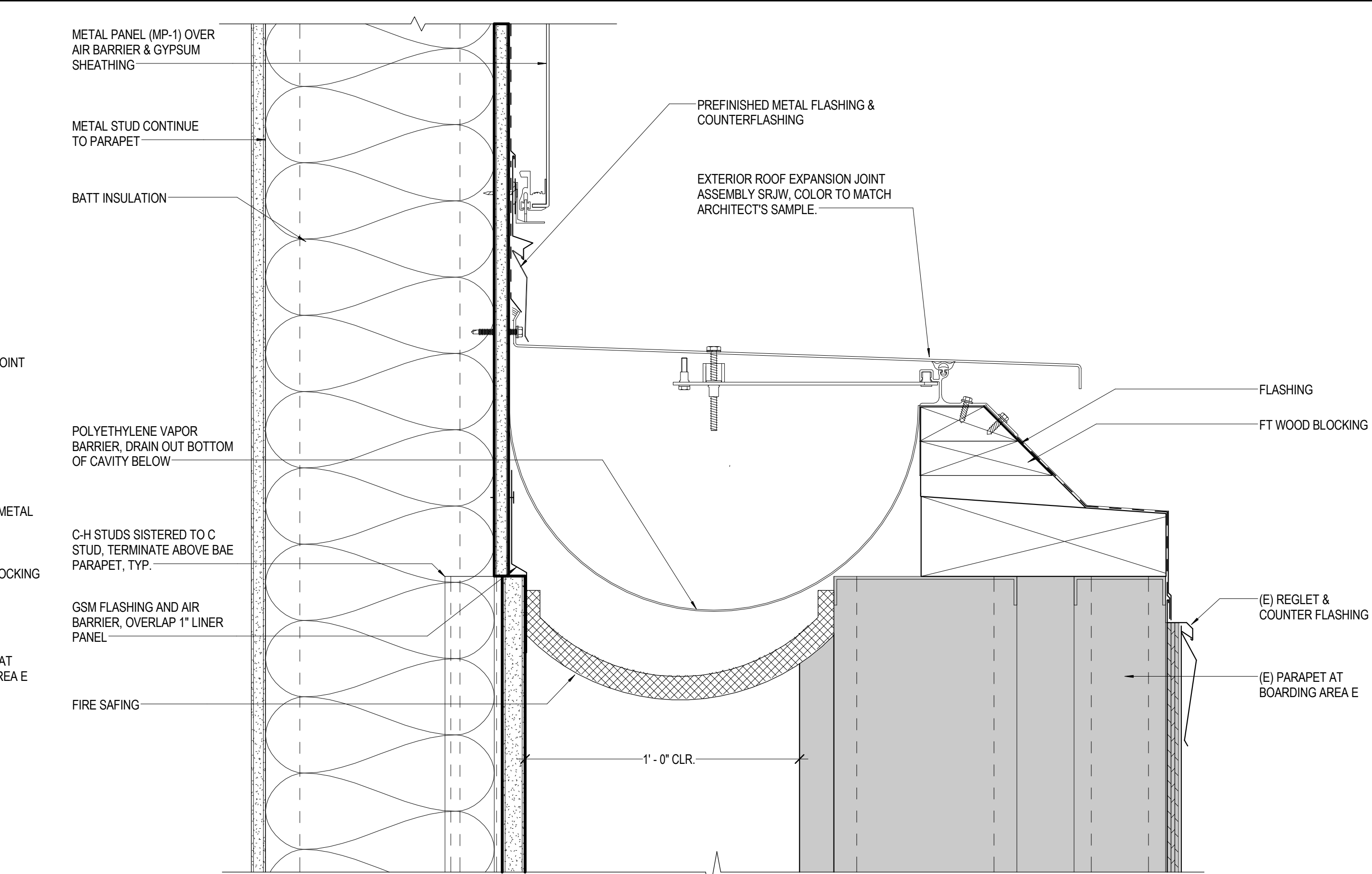
ISSUE	DATE	DESCRIPTION
70	07/01/2014	ISSUE FOR CONSTRUCTION
59	04/28/2014	100% CONSTRUCTION DOCUMENTS

SCALE: As indicated DATE: 01 JULY 2014

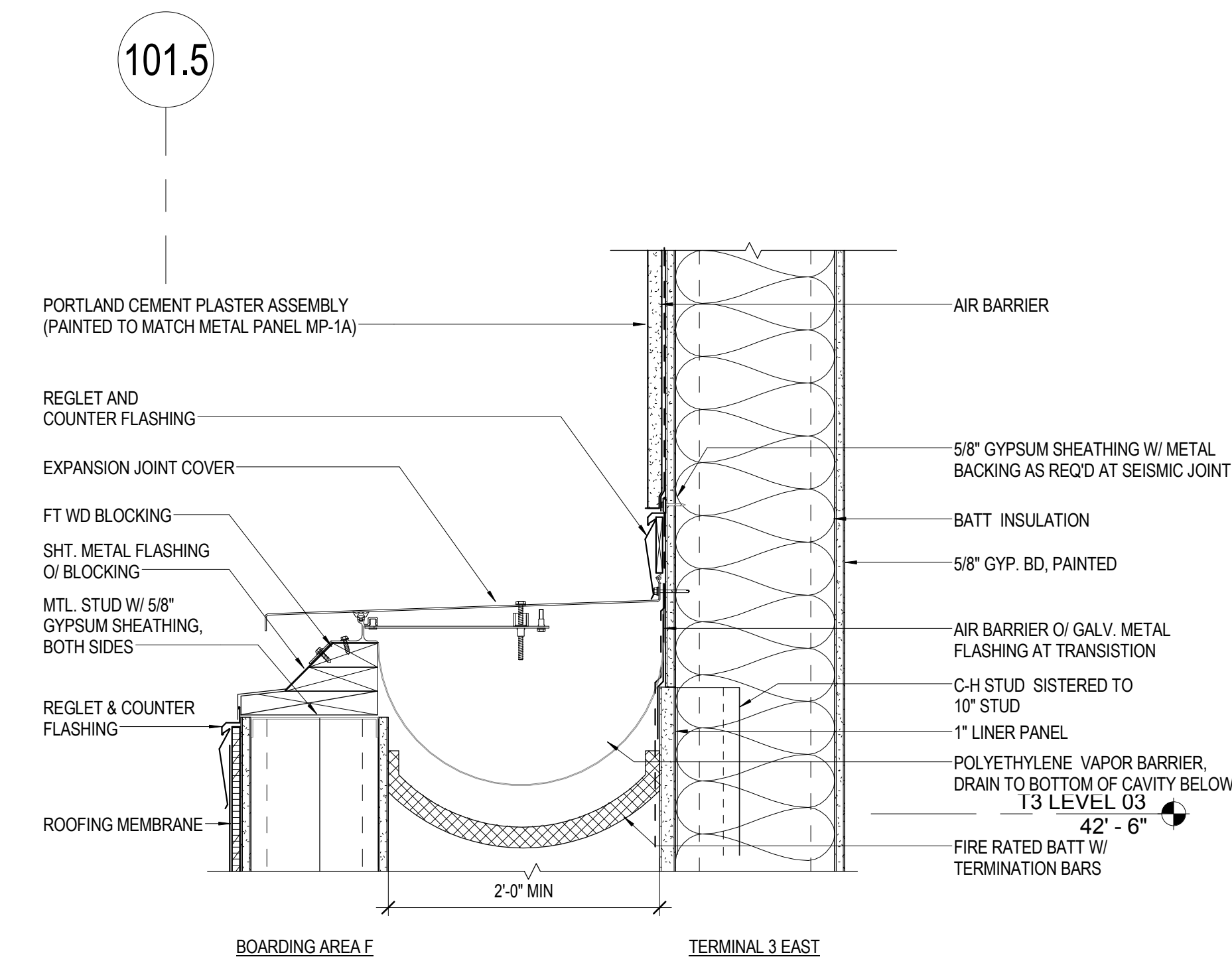
A09.3.57



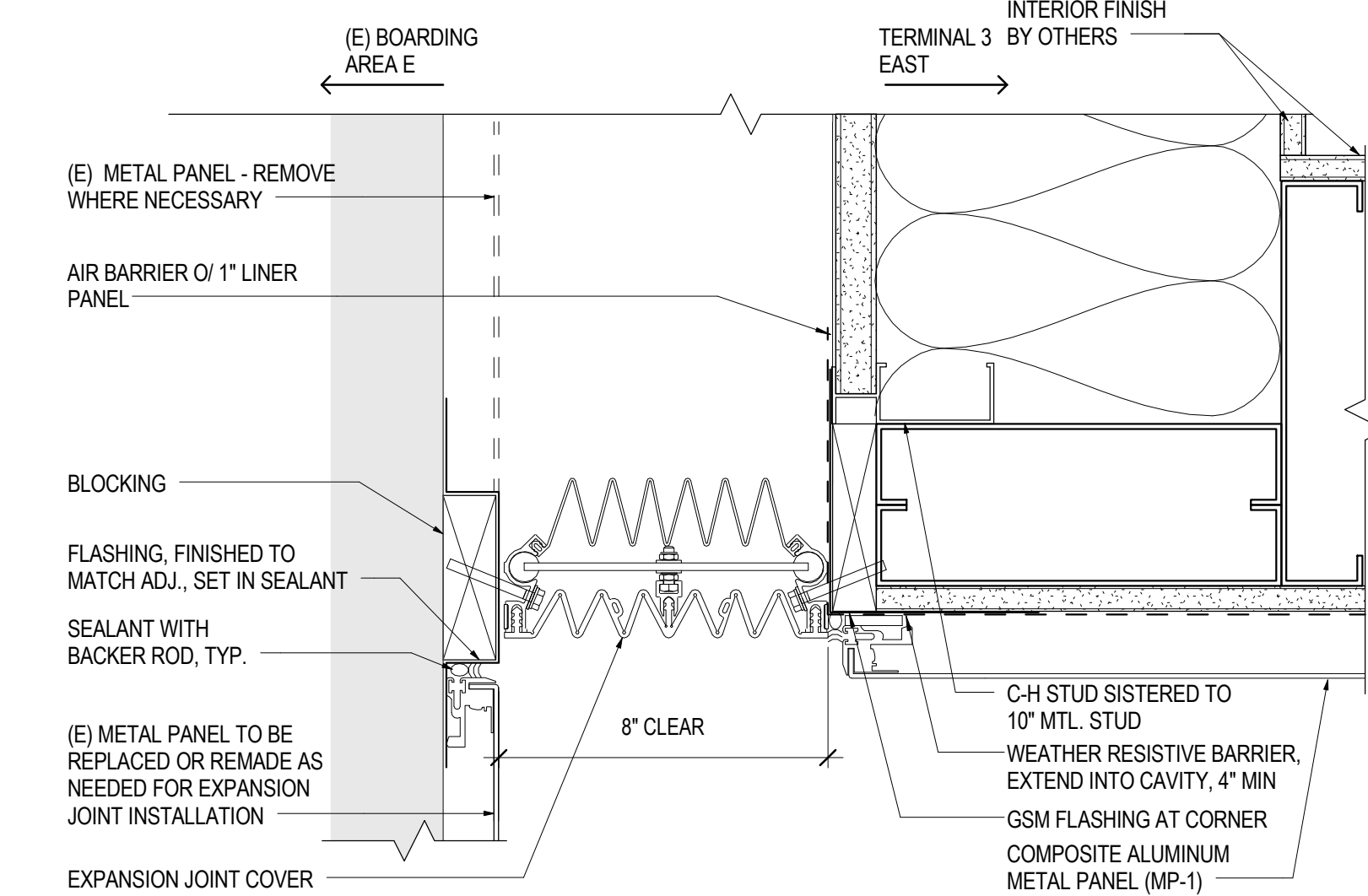
EXPANSION JOINT AT CELESTORY WINDOW
SCALE: 3" = 1'-0"



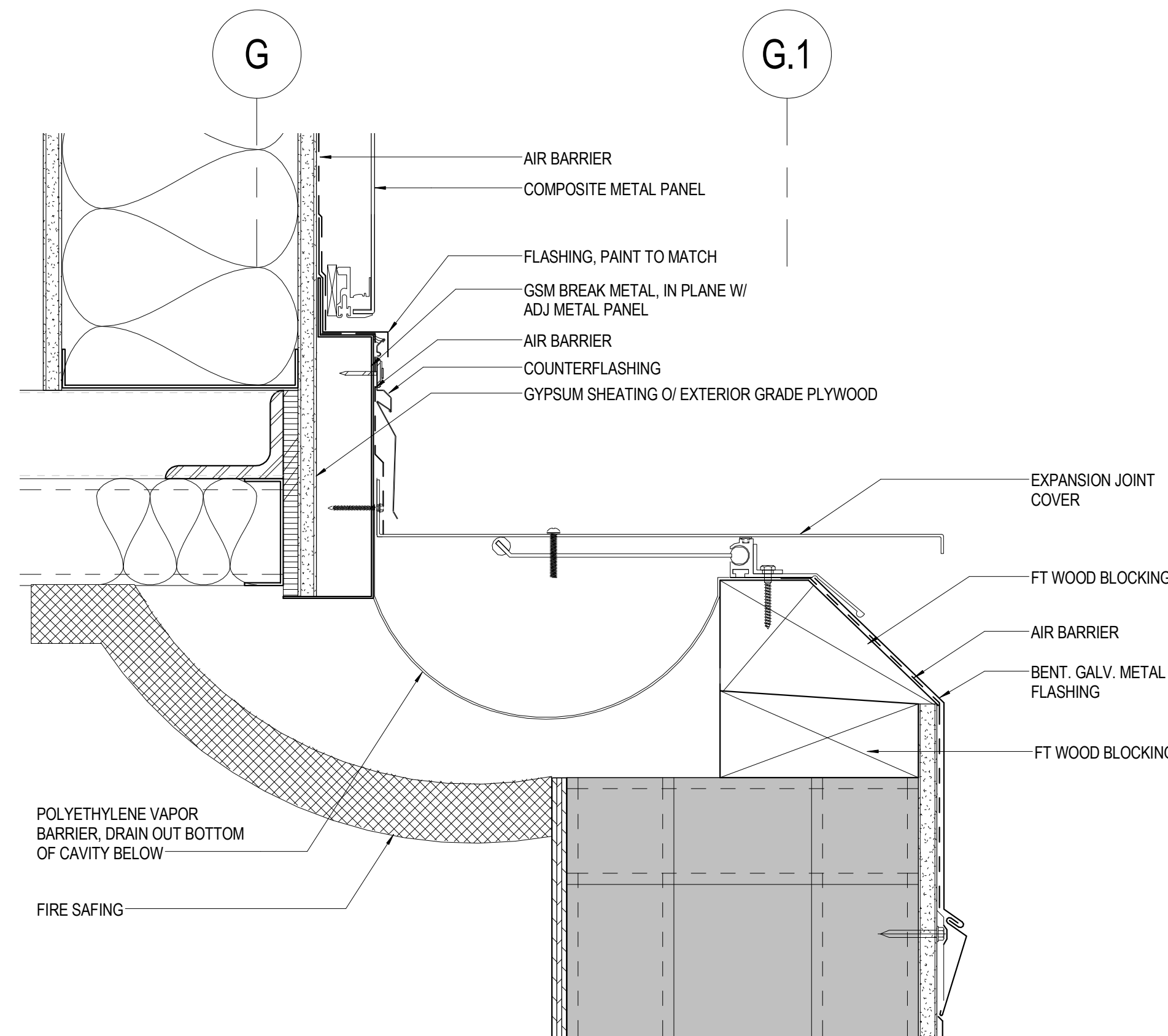
EXPANSION JOINT AT METAL PANEL, TYP
SCALE: 3" = 1'-0"



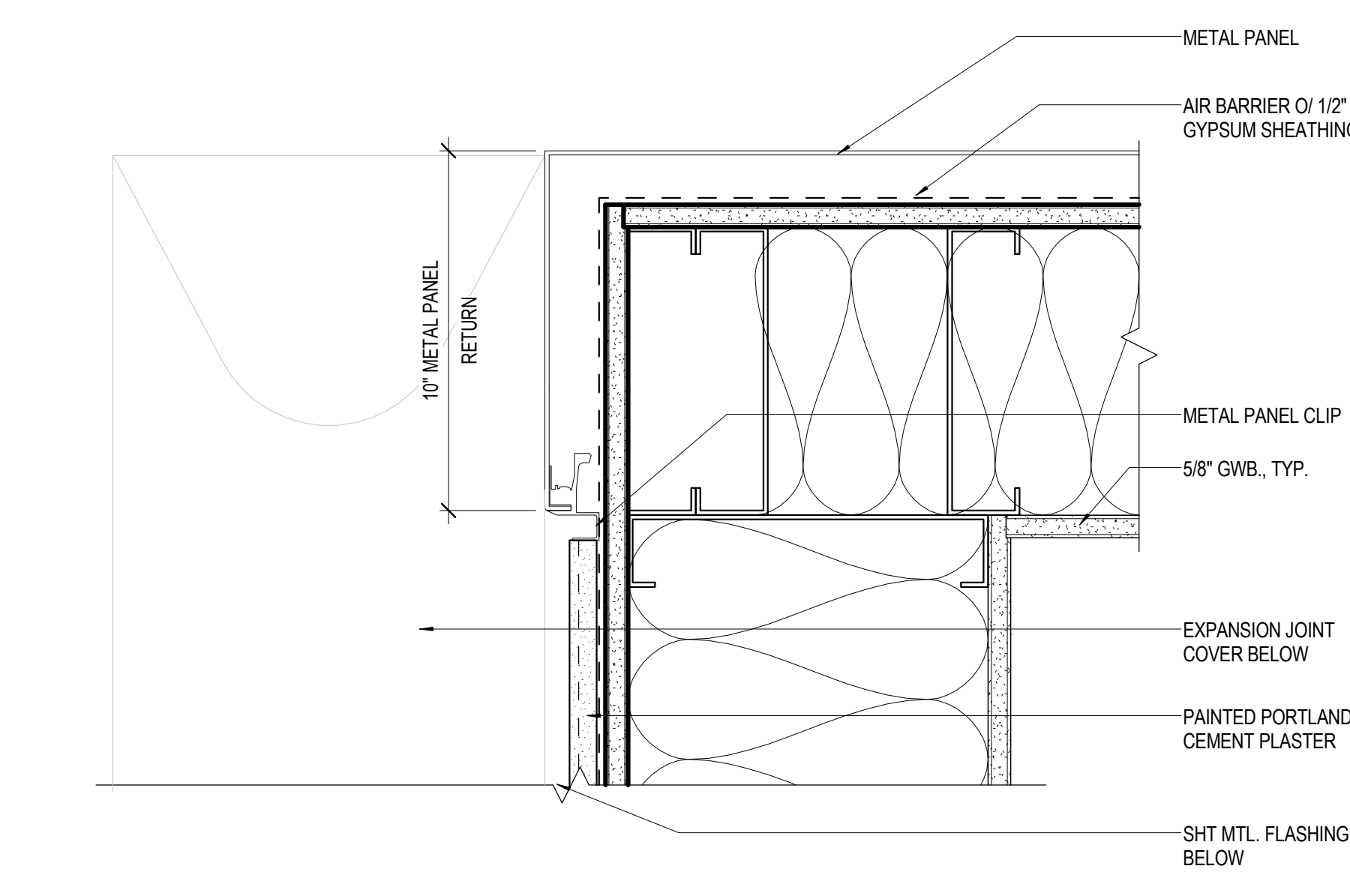
PARAPET @ BA/F
SCALE: 1 1/2" = 1'-0"



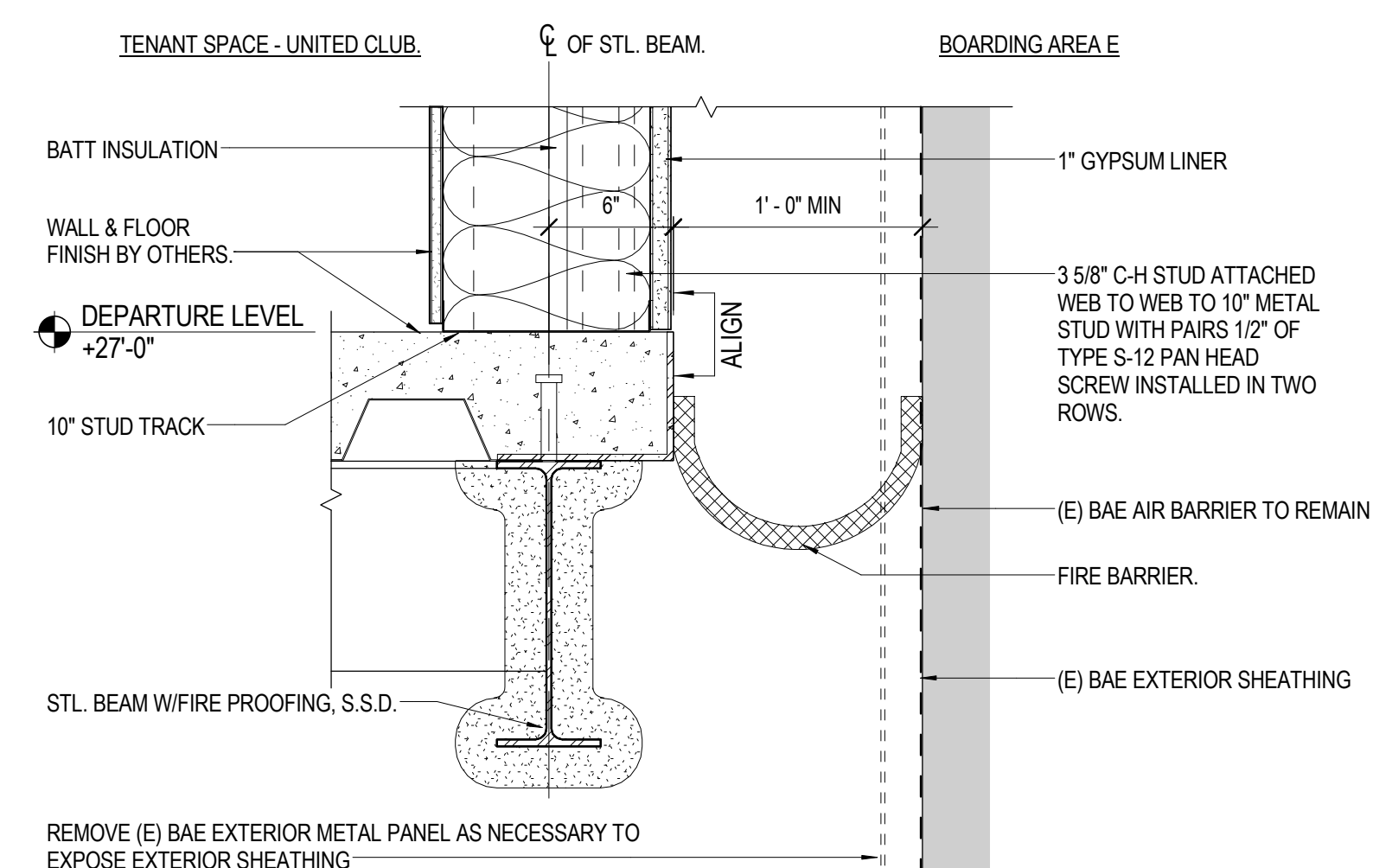
EXPANSION WALL JOINT AT BAE/UA CLUB
SCALE: 3" = 1'-0"



EXPANSION JOINT AT METAL PANEL G.L. G
SCALE: 3" = 1'-0"



PLAN - WALL CORNER AT BAF & T3E
SCALE: 3" = 1'-0"



SLAB EDGE AT BAE/UNITED CLUB
SCALE: 1 1/2" = 1'-0"

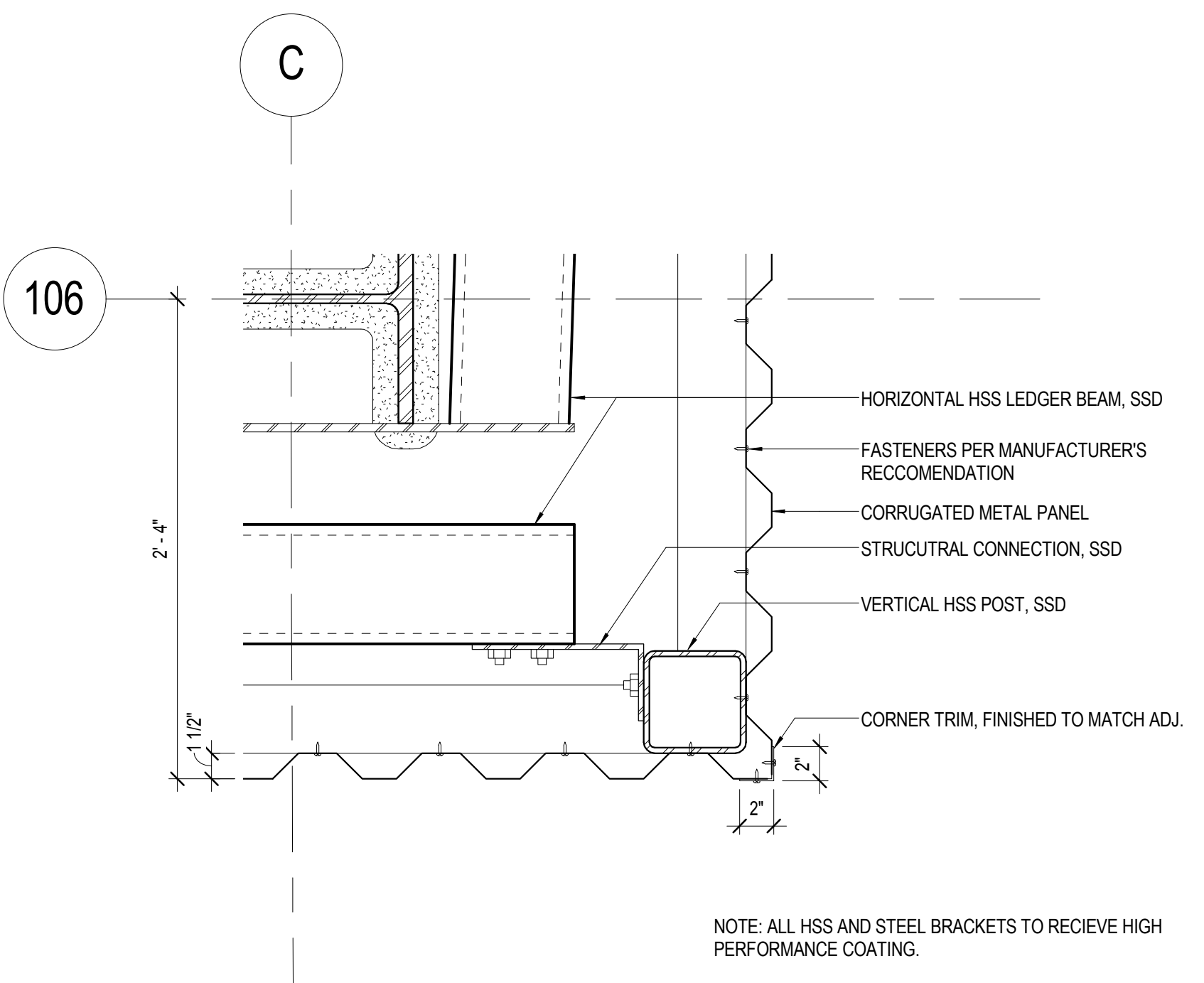
N:\01_9084_000\BIM\Building Model\User Model Files\Jay Wilson_TERMINAL 3 Arch.rvt



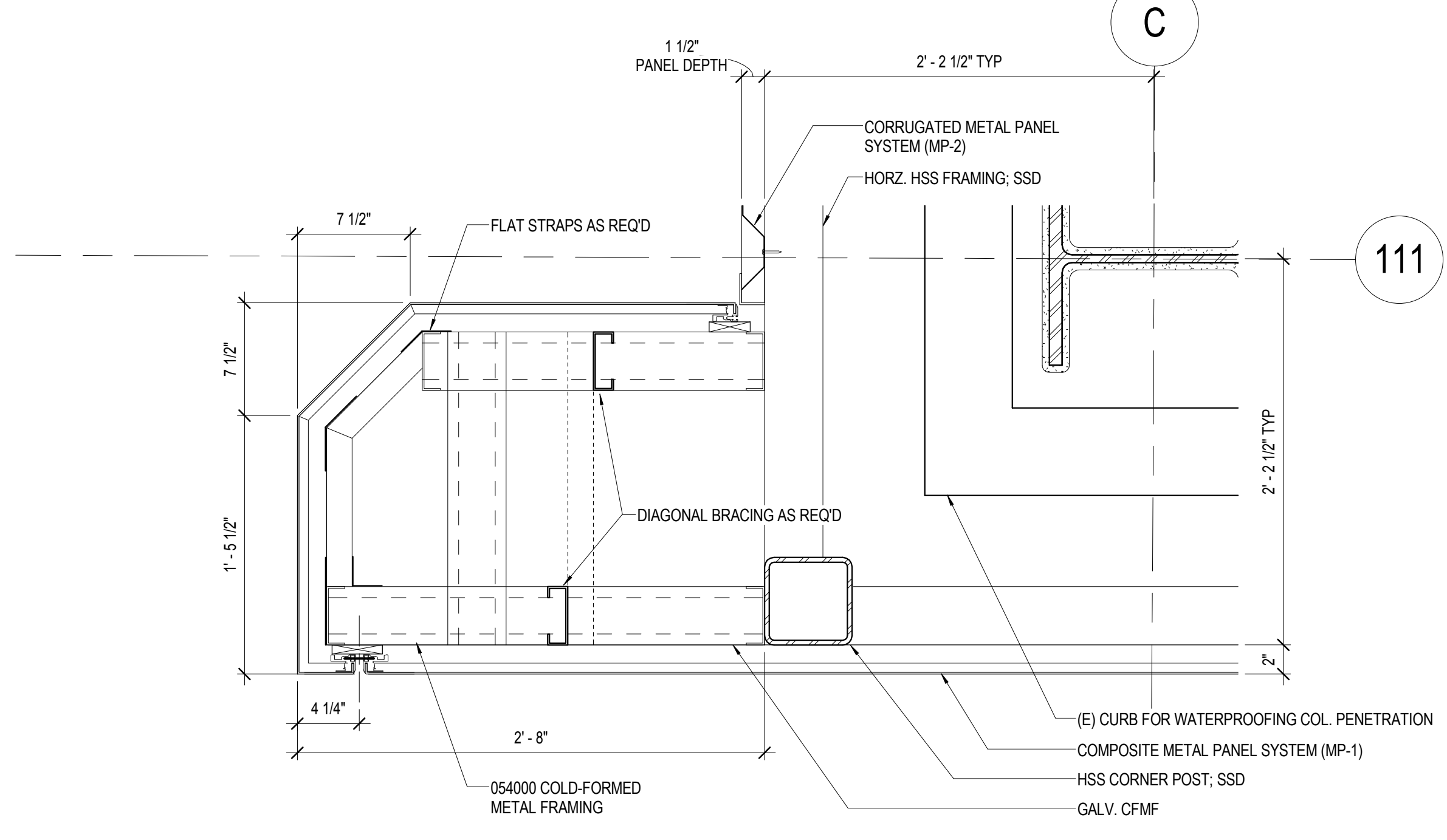
ISSUE	DATE	DESCRIPTION
70	07/01/2014	ISSUE FOR CONSTRUCTION
59	04/28/2014	100% CONSTRUCTION DOCUMENTS

SCALE: As indicated DATE: 01 JULY 2014

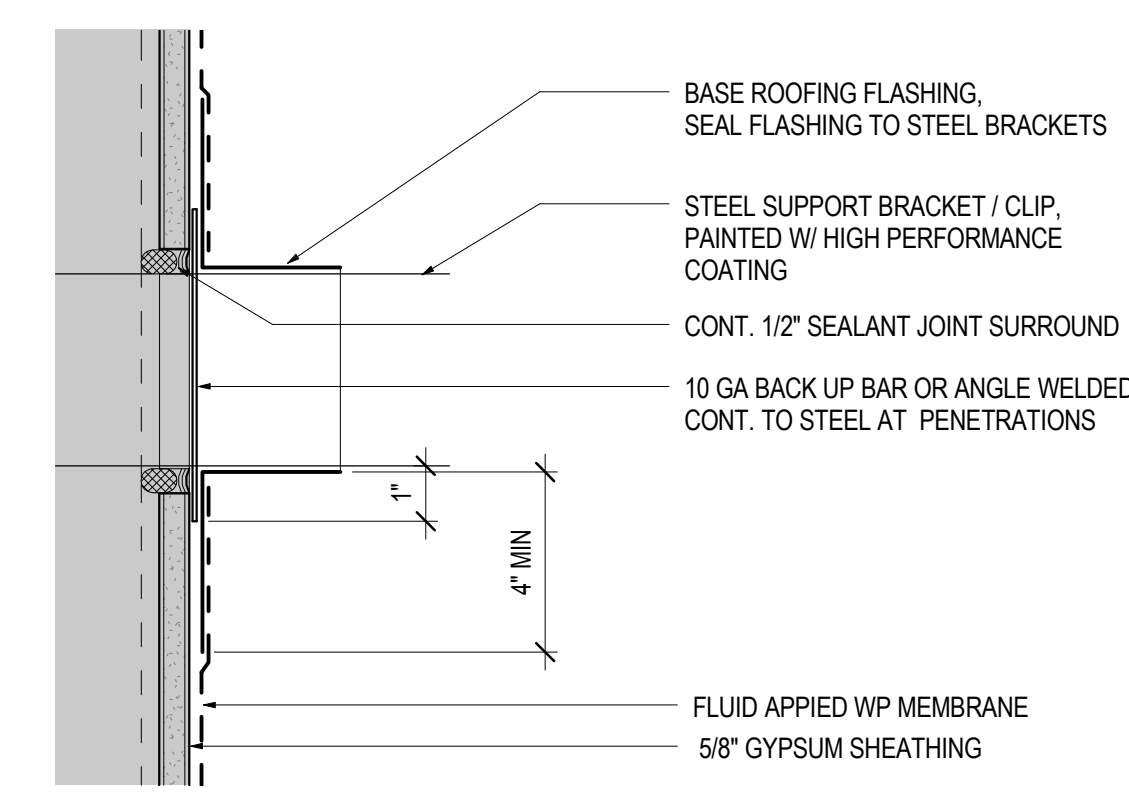
A09.3.60



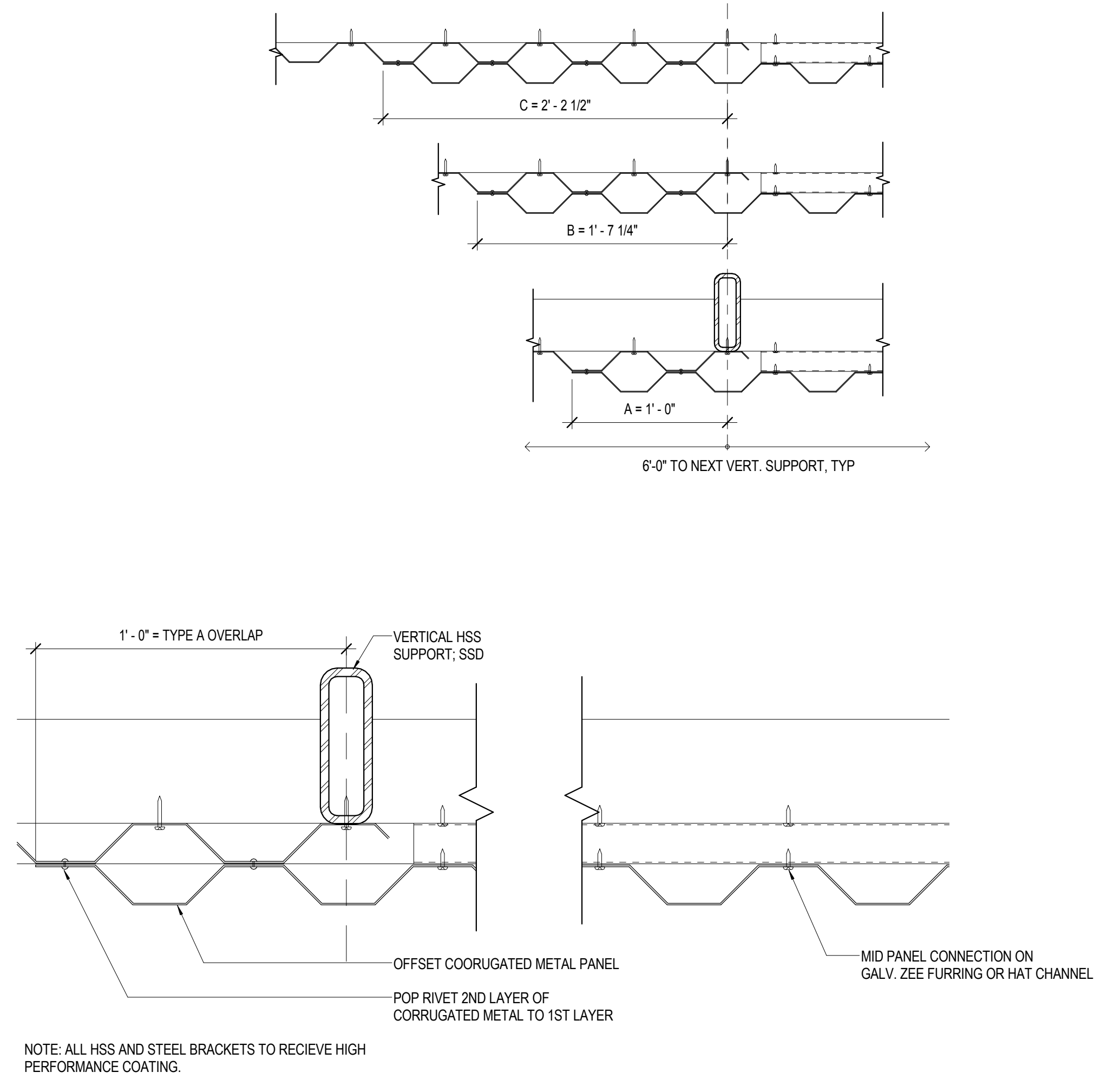
PLAN DETAIL MP-2 CORNER
SCALE: 1 1/2" = 1'-0"



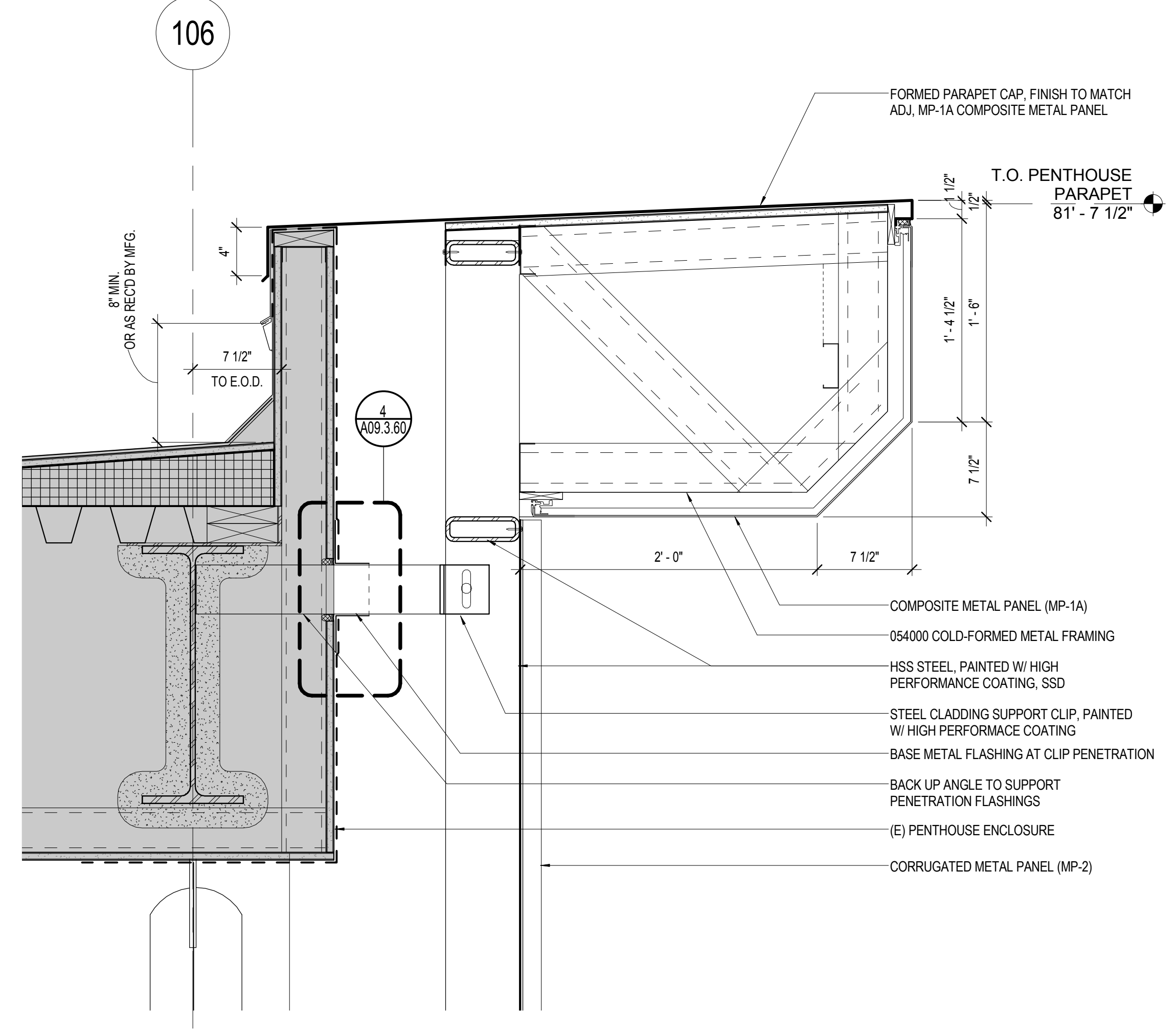
DETAIL - PENTHOUSE OVERHANG CORNER
SCALE: 1 1/2" = 1'-0"



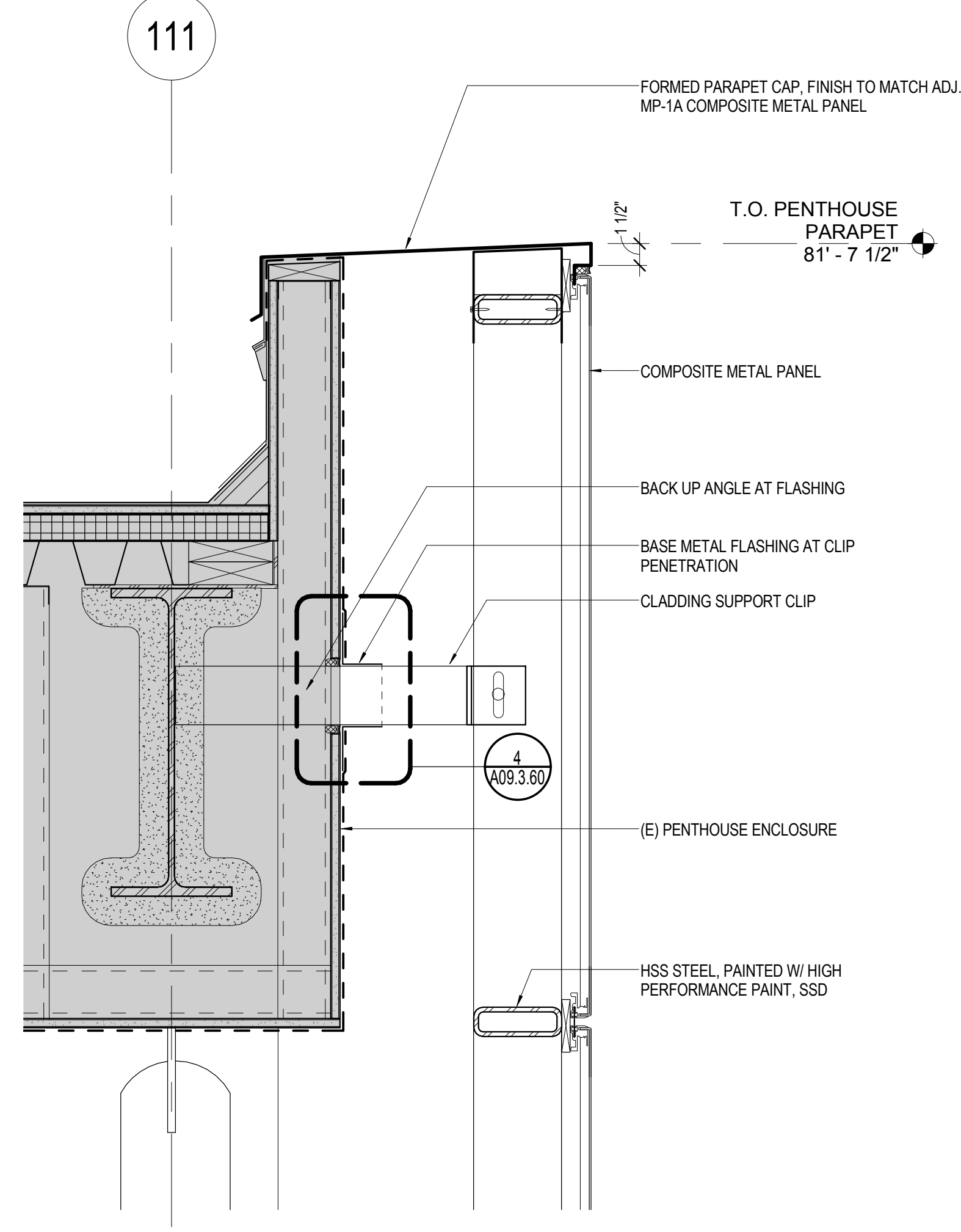
BRACKET PENETRATION @ GYPSUM SHEATHING WALL
SCALE: 3" = 1'-0"



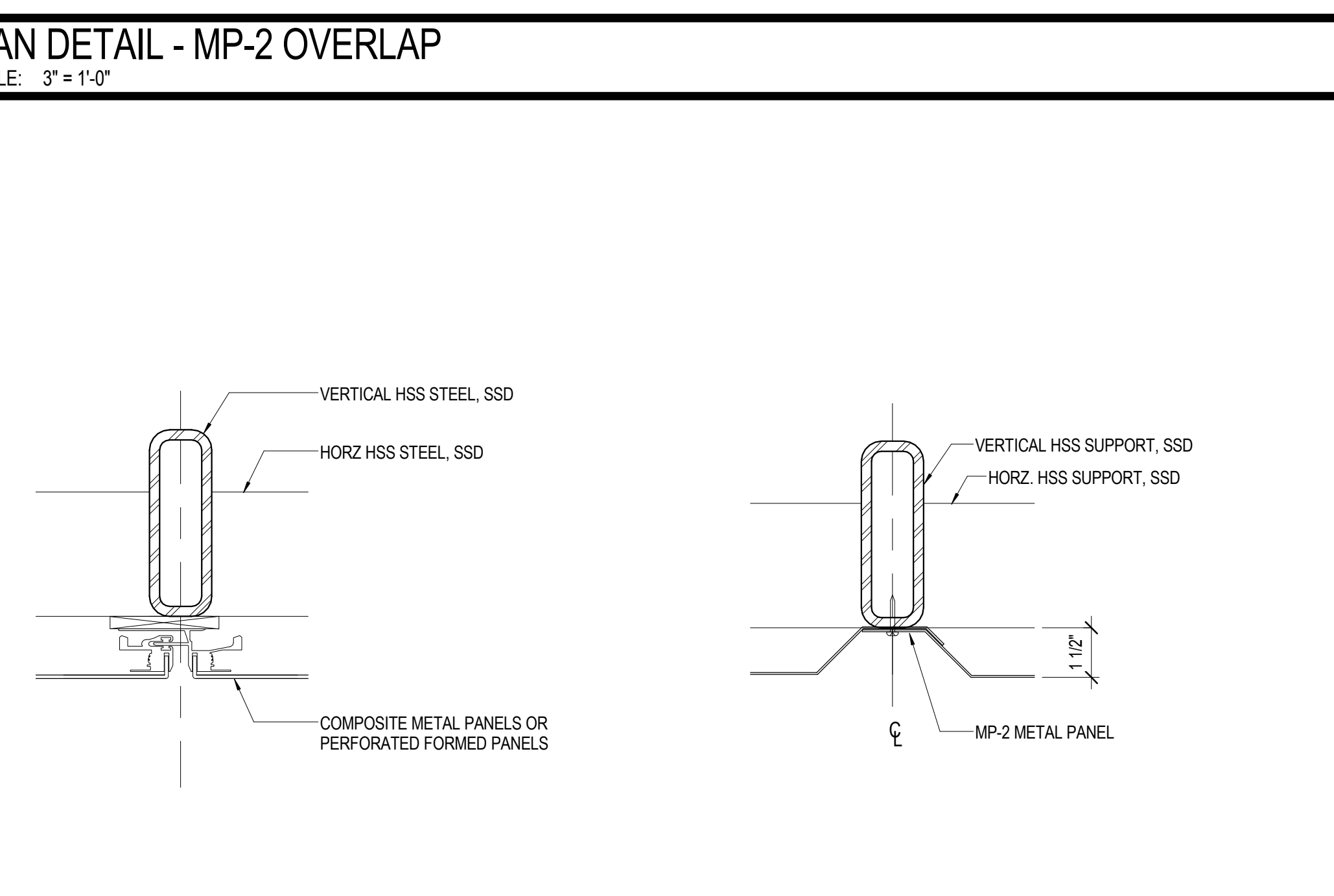
PLAN DETAIL - MP-2 OVERLAP
SCALE: 3" = 1'-0"



DETAIL - PENTHOUSE MP-2 TOP
SCALE: 1 1/2" = 1'-0"

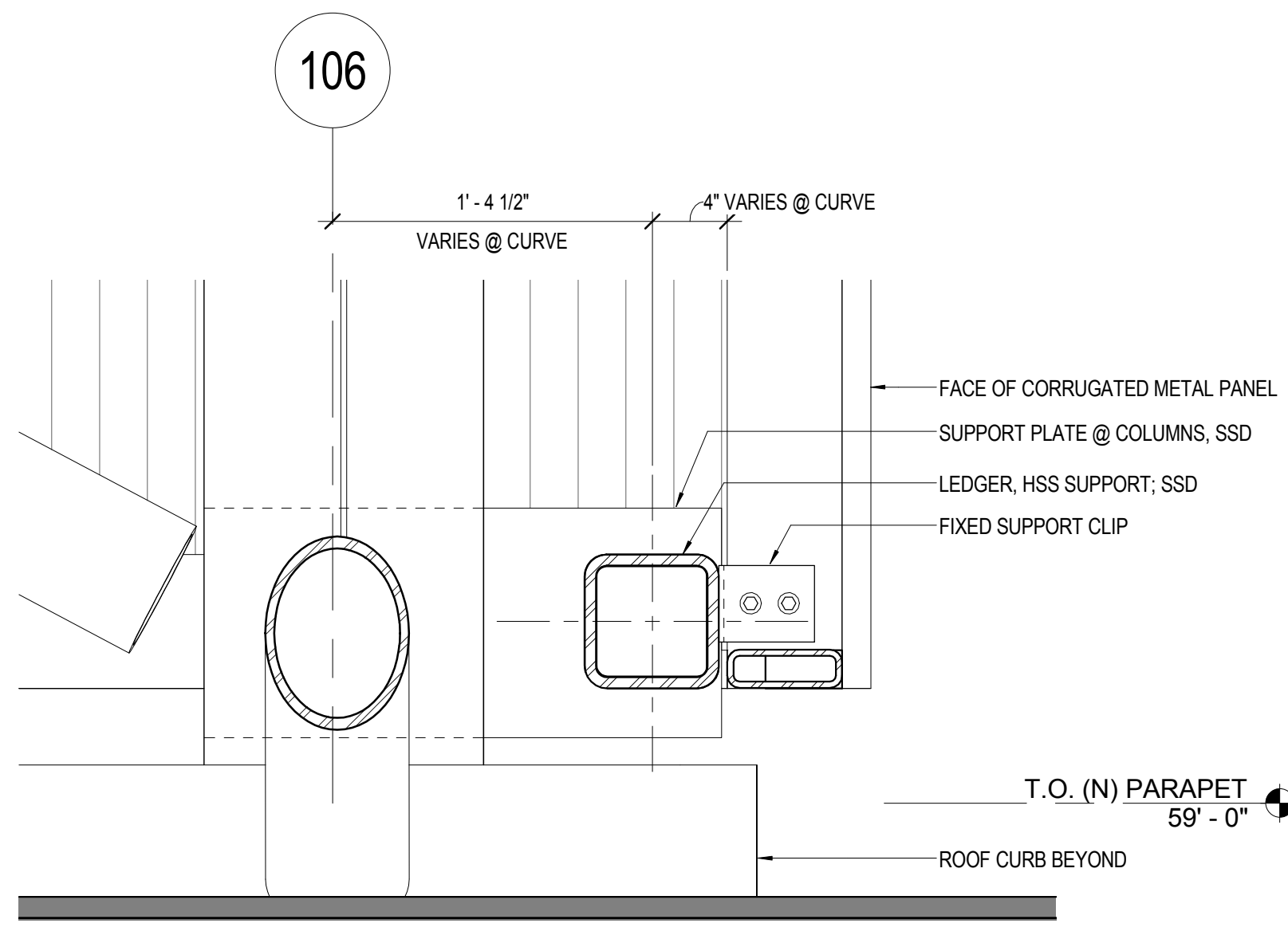


DETAIL - PENTHOUSE EAST ELEV. TOP
SCALE: 1 1/2" = 1'-0"

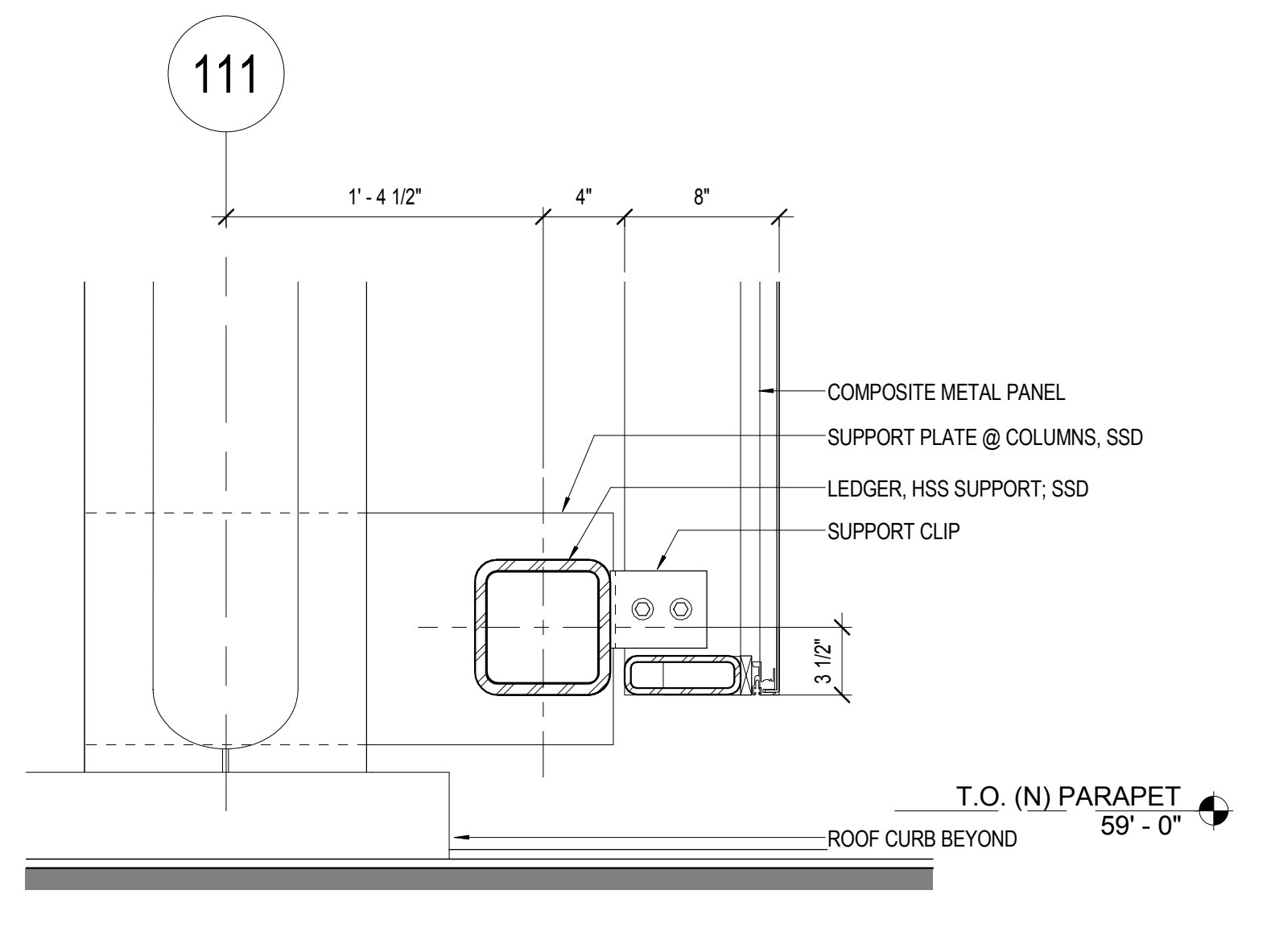


PLAN DETAIL - MP-1 TYP @ PENT
SCALE: 3" = 1'-0"

PLAN DETAIL - MP-2 TYP
SCALE: 3" = 1'-0"



DETAIL - PENTHOUSE MP-2 LEDGER
SCALE: 1 1/2" = 1'-0"



DETAIL - PENTHOUSE EAST LEDGER
SCALE: 1 1/2" = 1'-0"

N:\01_9084_000\BIM\Building Model\User Model Files\Jay Wilson_TERMINAL 3 Arch.rvt