BRT VAN NESS AVENUE | PROPOSED BUS SHELTER @ McALLISTER STREET

SF CIVIC DESIGN REVIEW

JANUARY 2020

SAN FRANCISCO PUBLIC WORKS

Building Design & Construction

BRT LINE_DIAGRAM

BUS RAPID TRANSIT LINE ALONG VAN NESS AVENUE

BRT LINE_ SITE PLAN

BRT LINE AND CIVIC CENTER HISTORIC DISTRICT

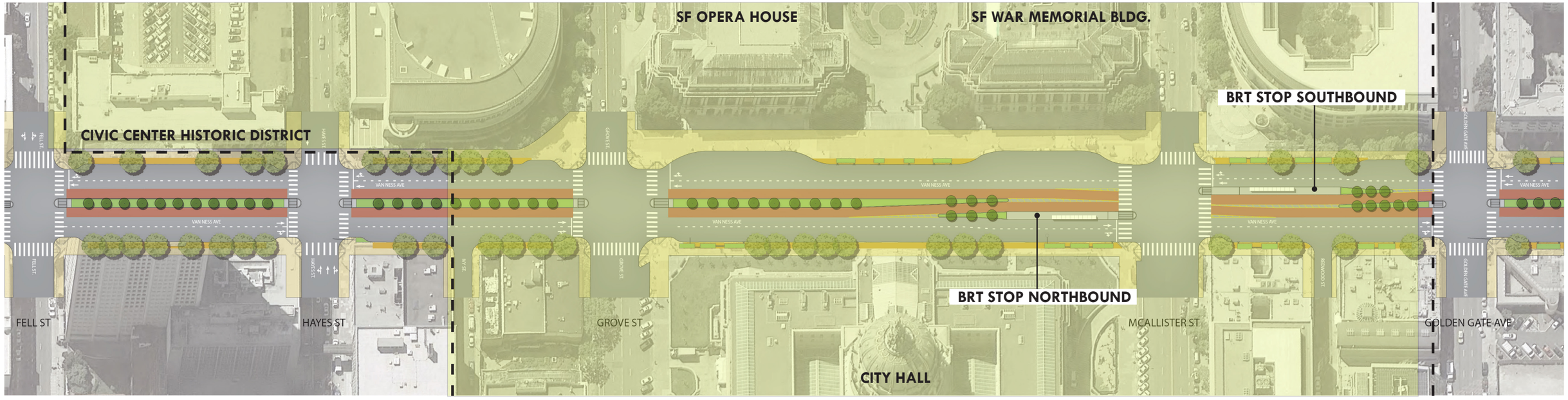

BRT LINE @ CIVIC CENTER HISTORIC DISTRICT

RELATIONS TO THE EXISTING UNIQUE CONTEXT - SF CIVIC CENTER HISTORIC DISTRICT

VISUAL CONSISTENCY WITH THE REST OF THE BRT LINE

INCORPORATION AND OPTIMIZATION OF TYPICAL SHELTER'S ELEMENTS

RELATIONS TO EXISTING CONTEXT - DIAGRAMS



EXISTING AND NEW



RELATED HORIZONTAL ELEMENTS

RELATED VERTICAL ELEMENTS

RELATED PATTERNS

RELATIONS TO EXISTING CONTEXT - PATTERN



SHELTERS ELEVATIONS WITH EXISTING CONTEXT

PLATFORM ELEVATIONS

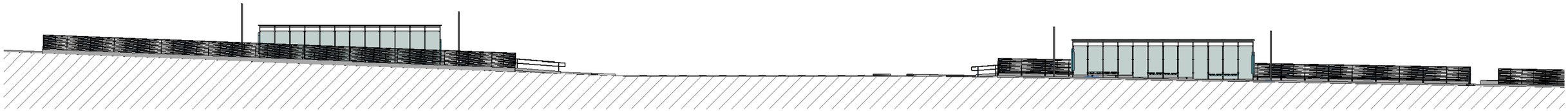

◀ North

McAllister Str.

South ▶

PLATFORMS ELEVATION

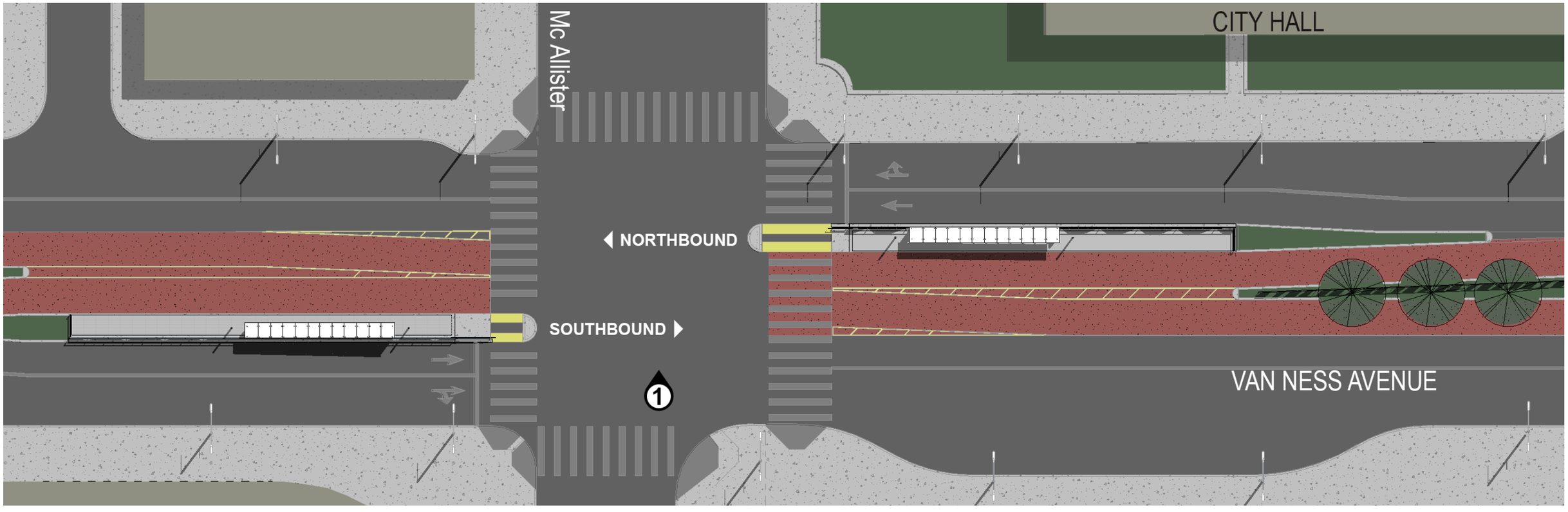

PLATFORMS PLAN

OPTIMIZATION OF TYPICAL SHELTER

TYPICAL VAN NESS SHELTER CONFIGURATION

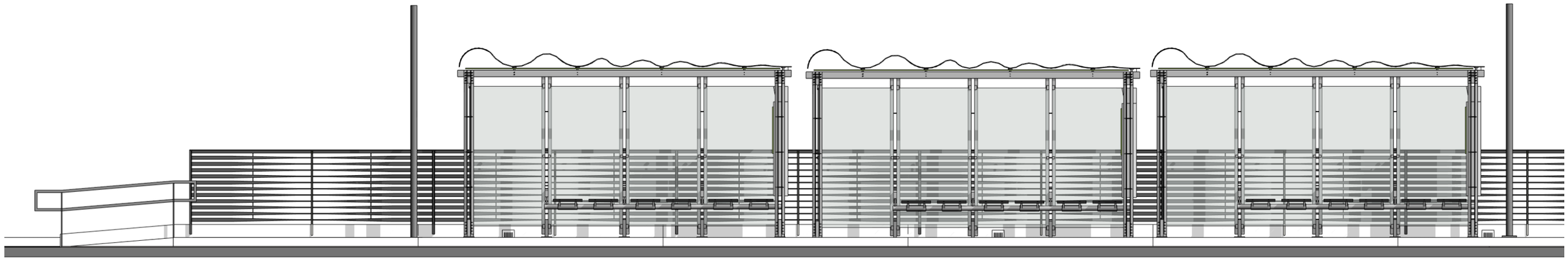

PROPOSED VAN NESS SHELTER CONFIGURATION

USE AND OPTIMIZATION OF TYPICAL SHELTER ELEMENTS

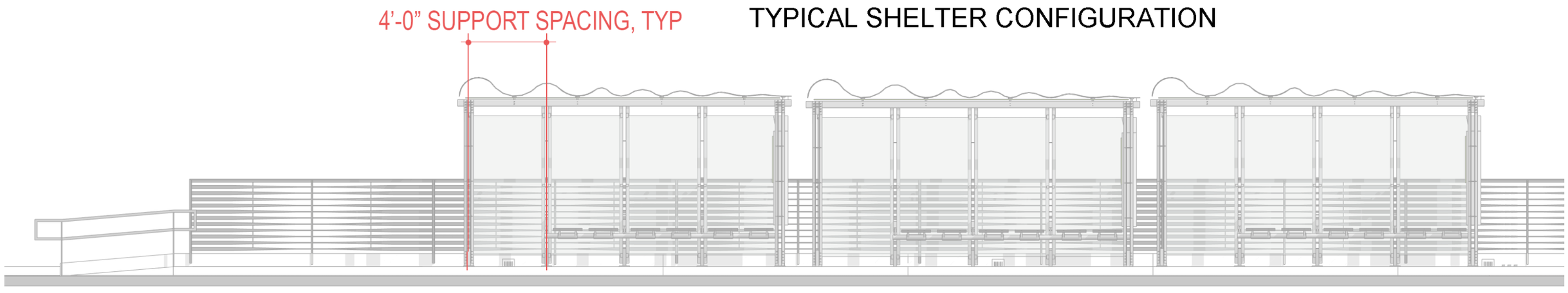



ASSEMBLY OF SHELTER ELEMENTS

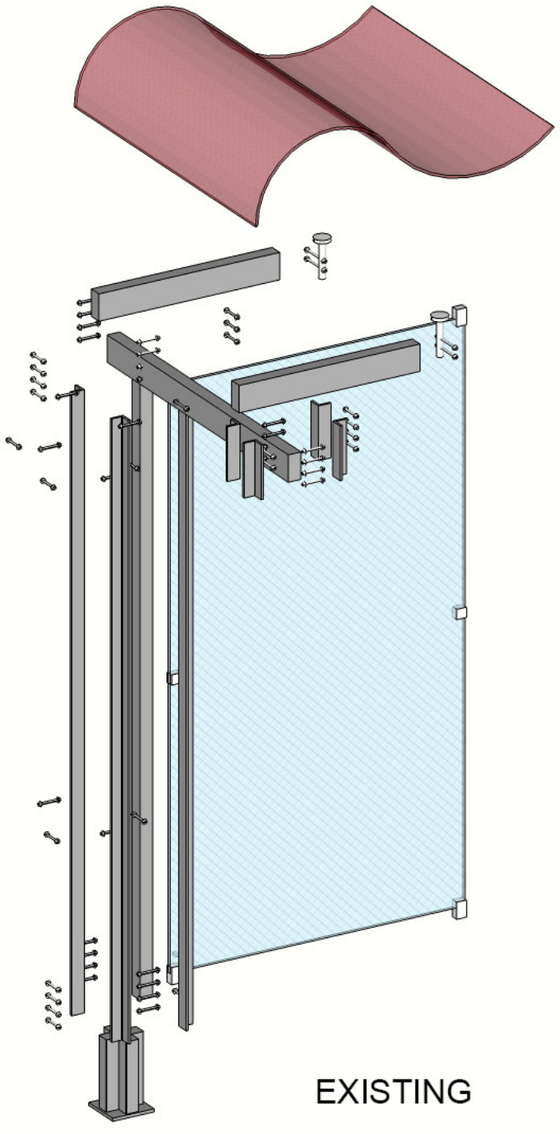

TYPICAL SHELTER ASSEMBLY

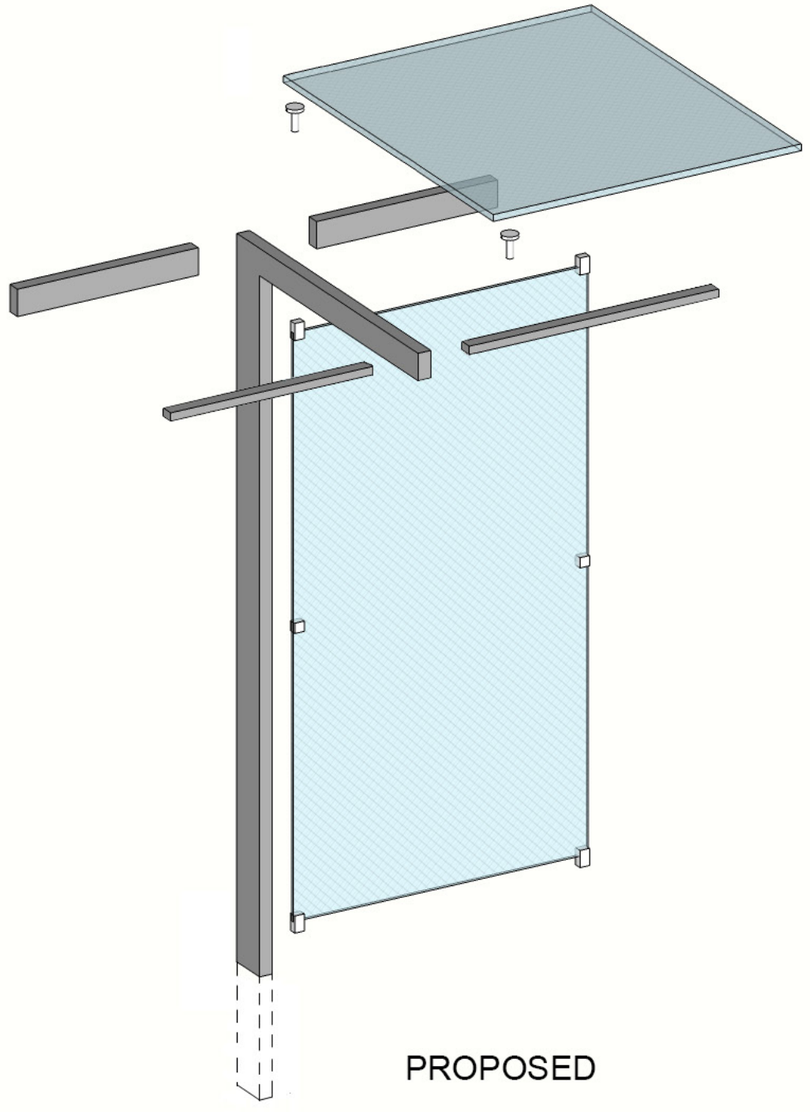

PROPOSED SHELTER ASSEMBLY

PLATFORM ELEVATIONS

SOUTHBOUND PLATFORM ELEVATION

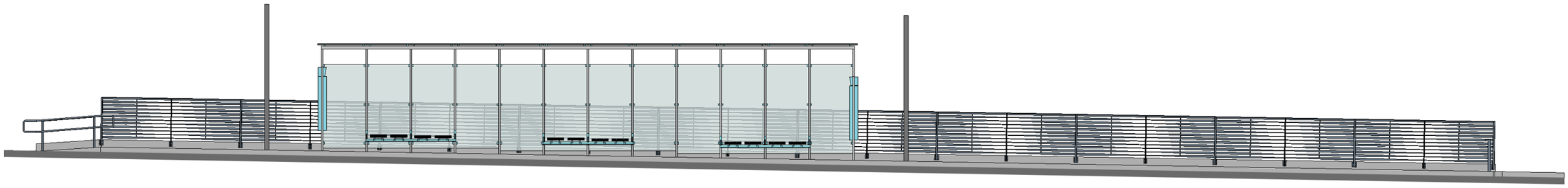

NORTHBOUND PLATFORM ELEVATION

PLATFORM PLAN & ELEVATION

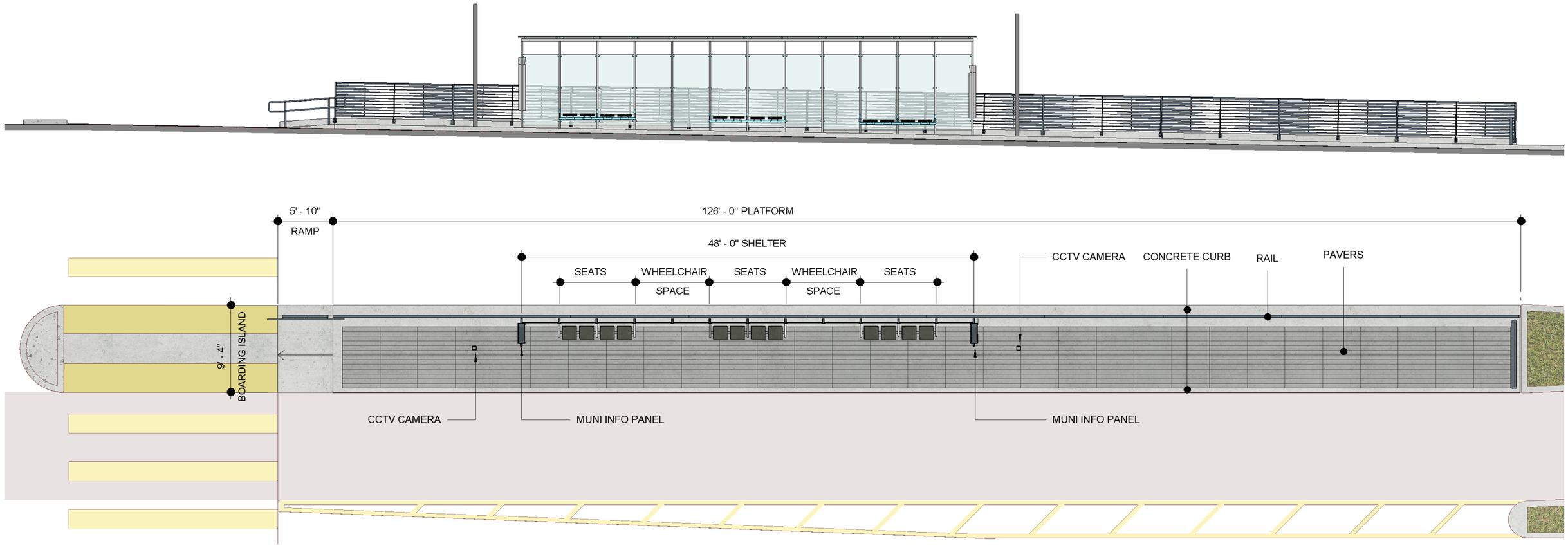

NORTHBOUND PLATFORM PLAN & ELEVATION

PLATFORM PLAN & ELEVATION

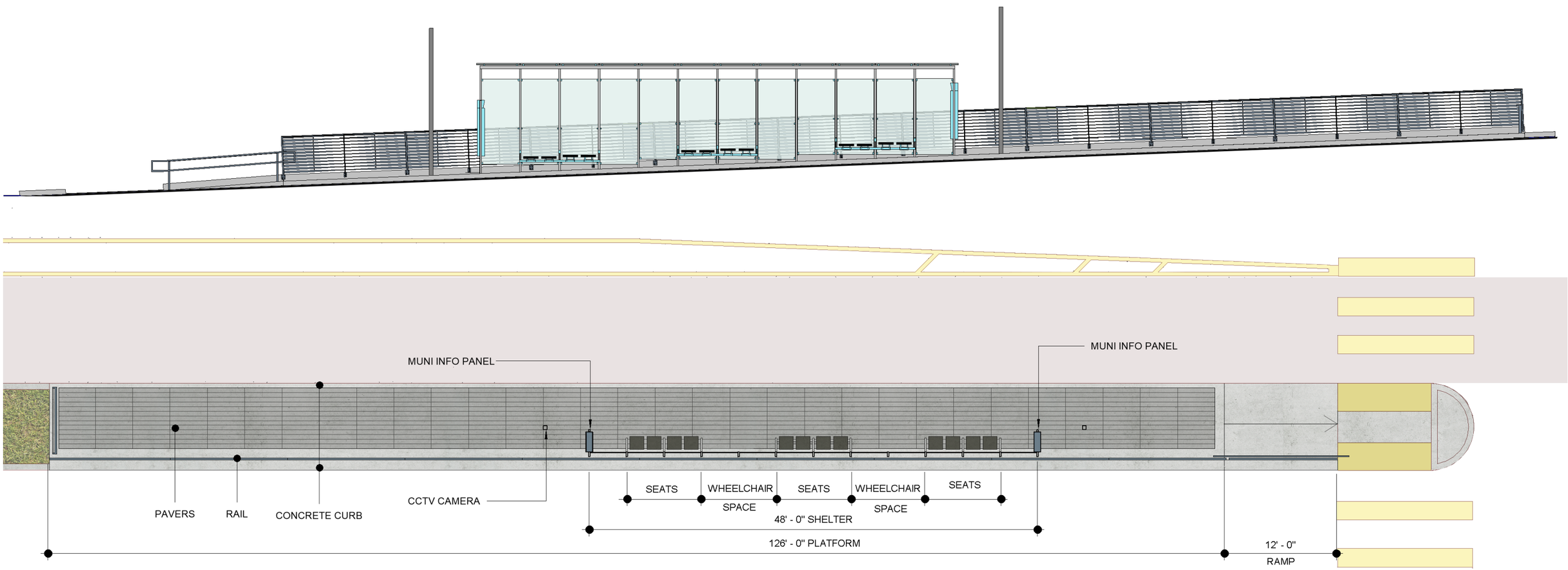

SOUTHBOUND PLATFORM PLAN & ELEVATION

SHELTER ELEVATIONS

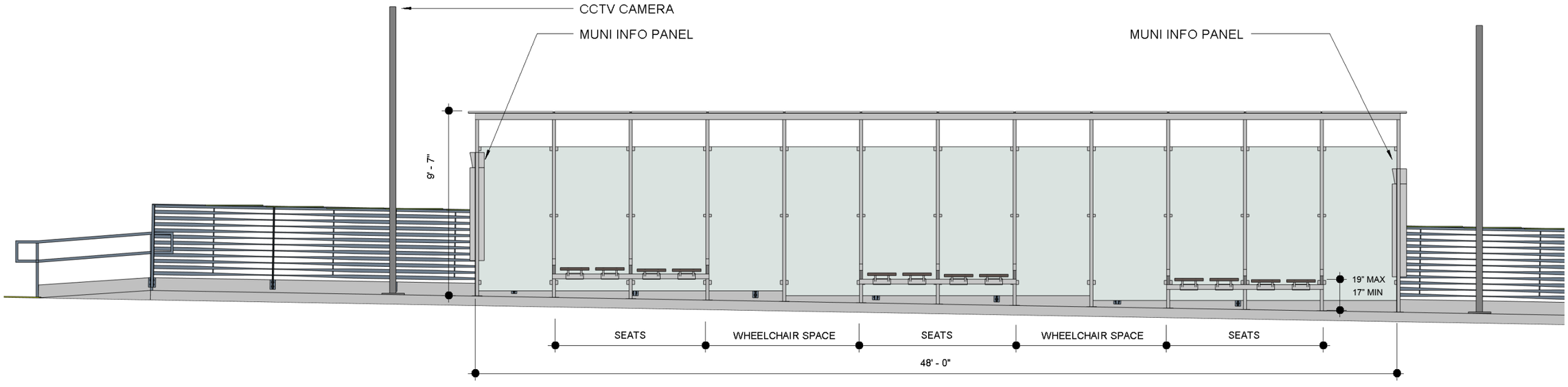

ELEVATION NORTHBOUND SHELTER

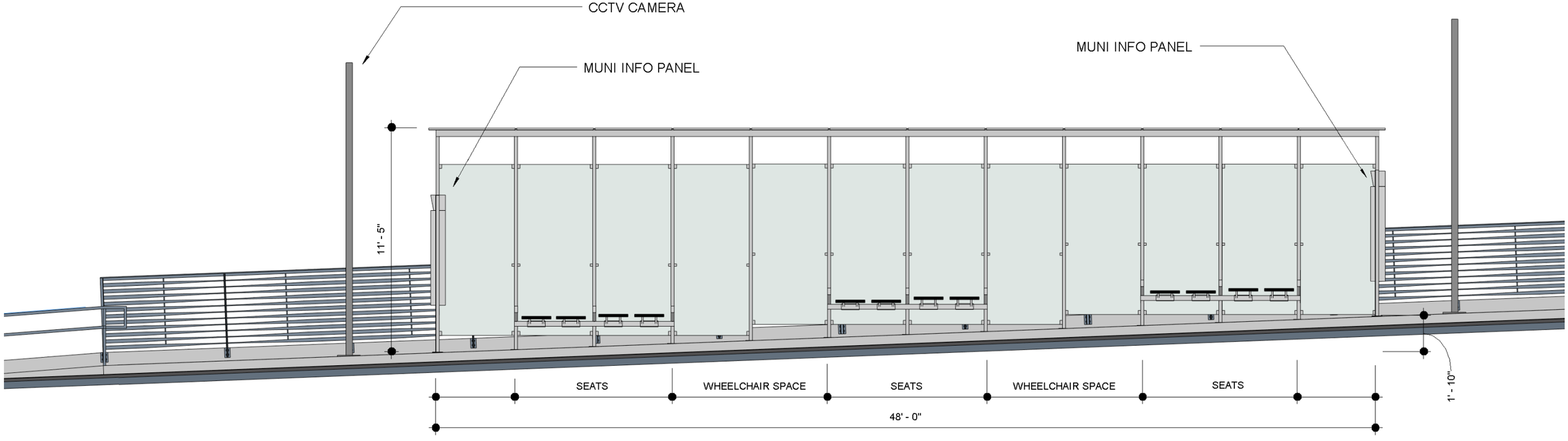

ELEVATION SOUTHBOUND SHELTER

PLATFORM SECTION

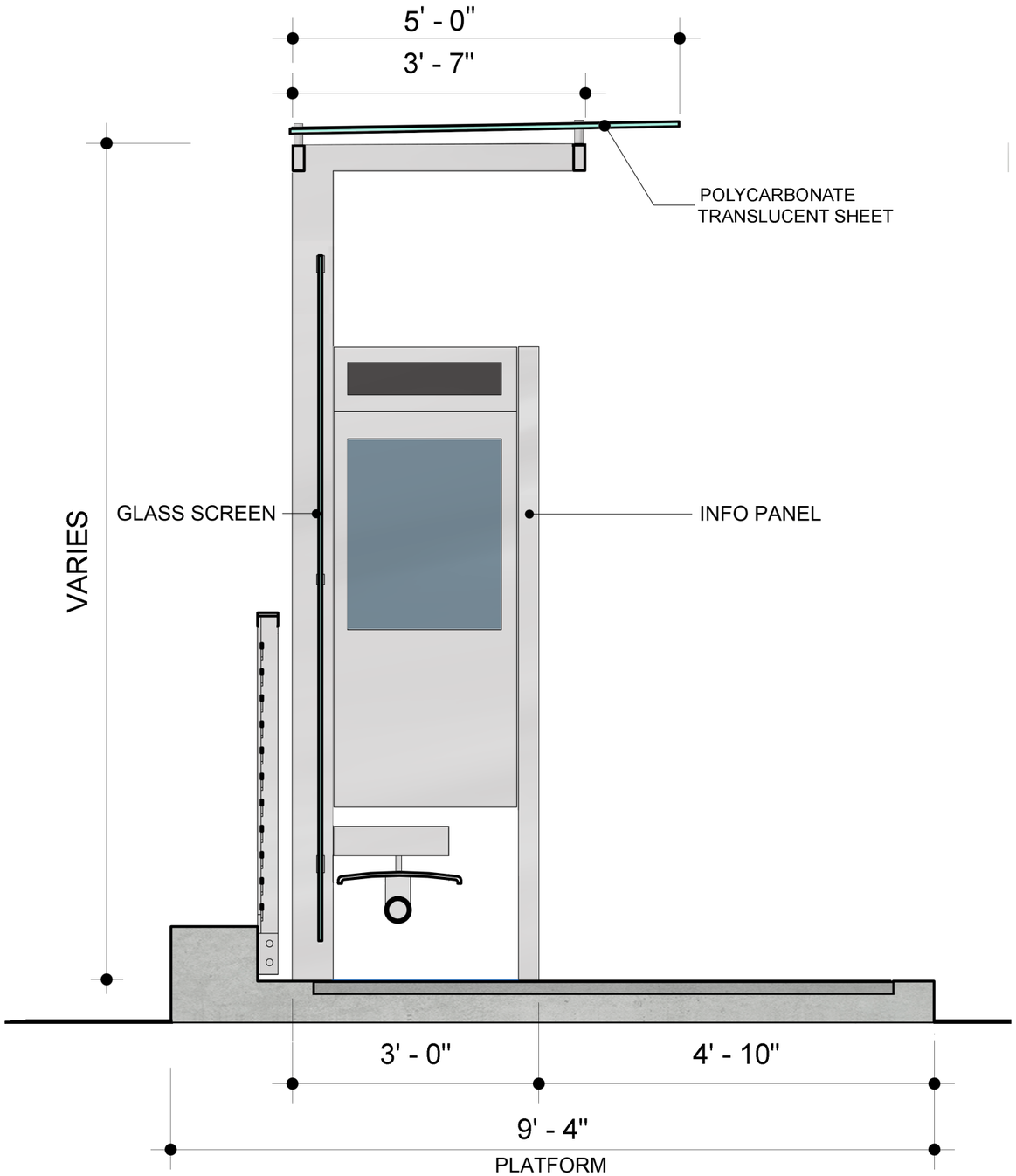

RENDERED PERSPECTIVE VIEW

RENDERED PERSPECTIVE VIEW

RENDERED PERSPECTIVE VIEW

RENDERED PERSPECTIVE VIEW

CANOPY_OPTION 1 _ STANDOFFS AND STEEL BAR

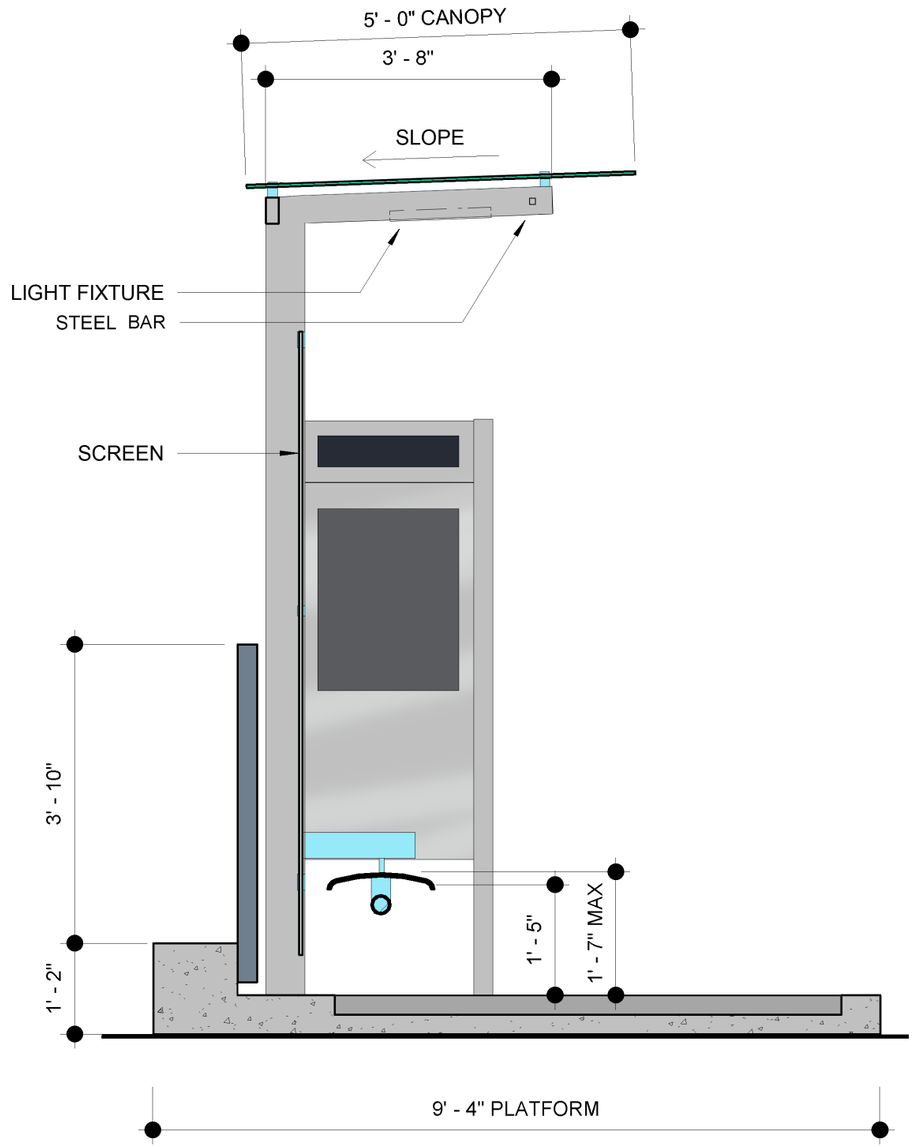

CANOPY LIGHTS_DIAGRAM

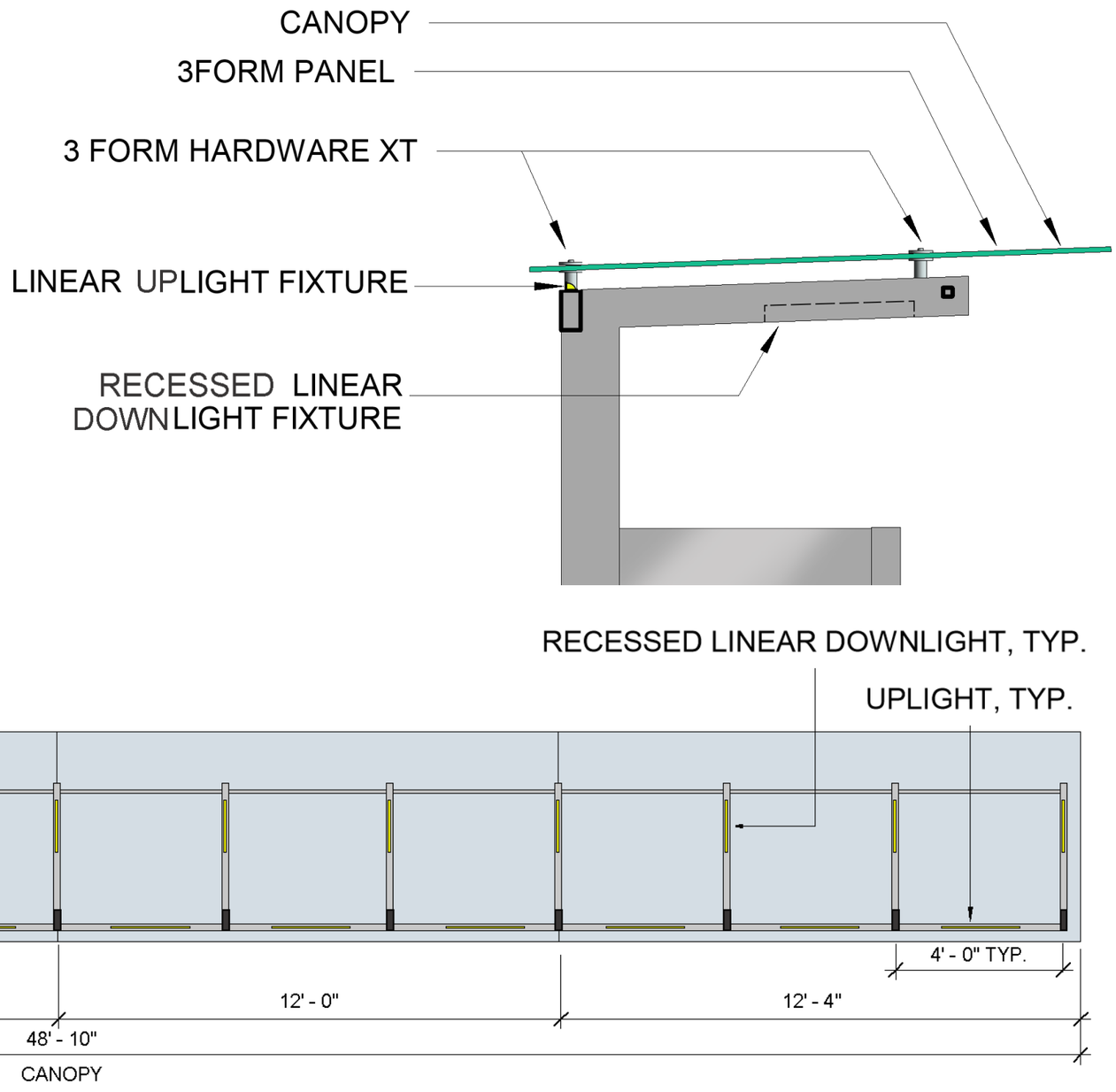

LINEAR UPLIGHT FIXTURE

RENDERED PERSPECTIVE _ OPTION 1