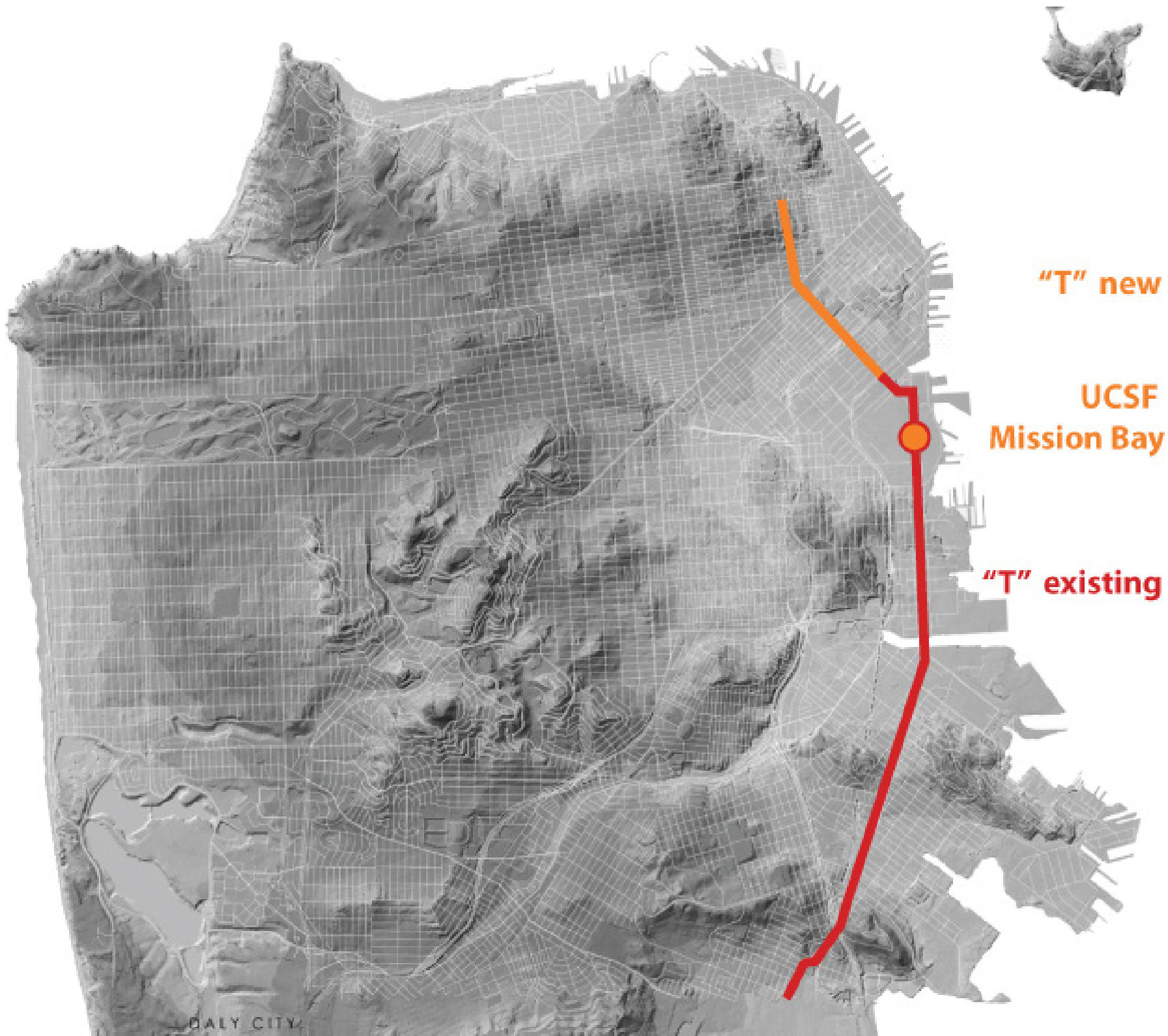


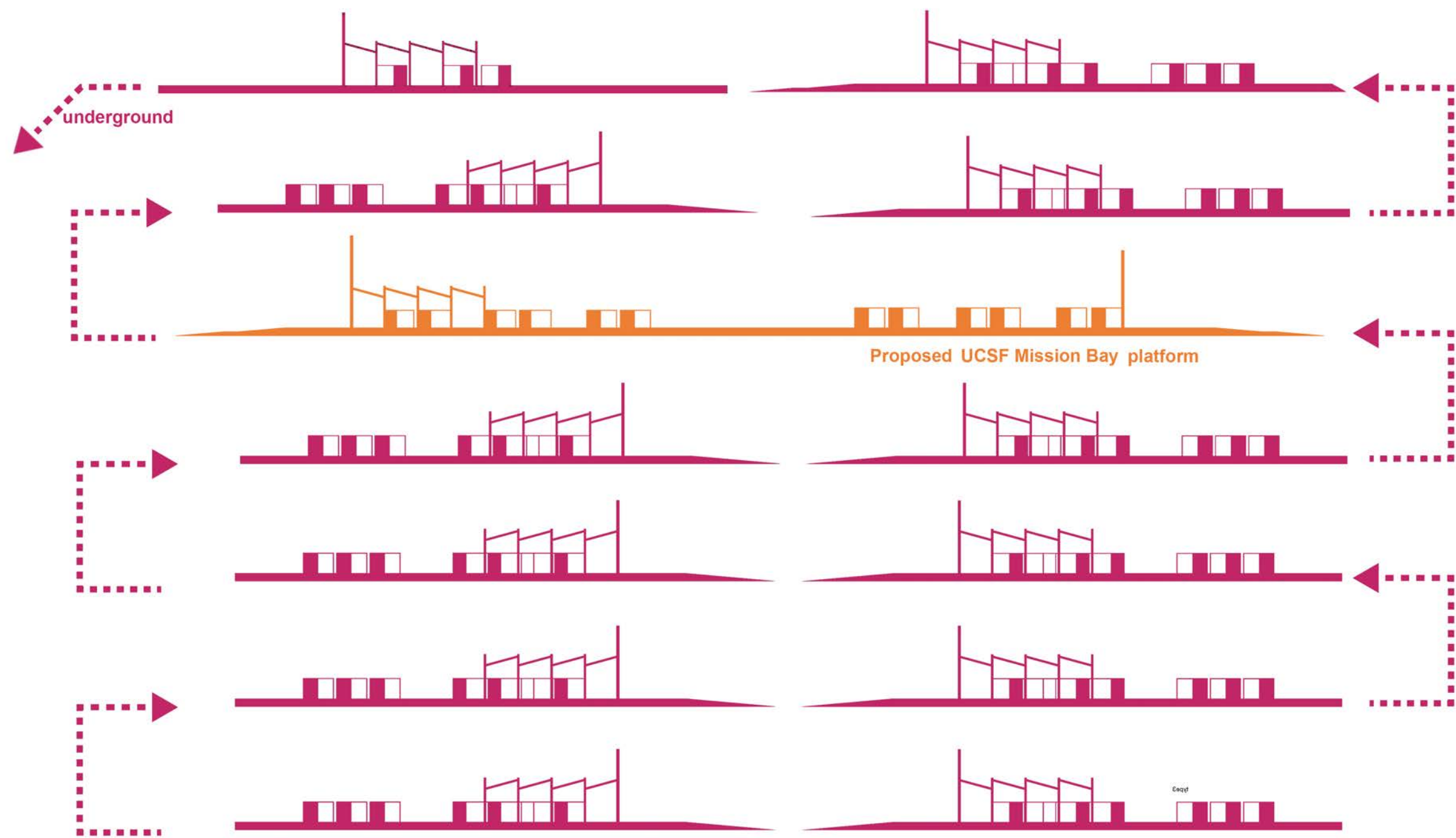
SFMTA | UCSF platform modification  
CIVIC DESIGN REVIEW - PHASE 1 - SCHEMATIC DESIGN - **Feb 13th 2017**



“T - LINE” MAP




“T - LINE” DIAGRAM



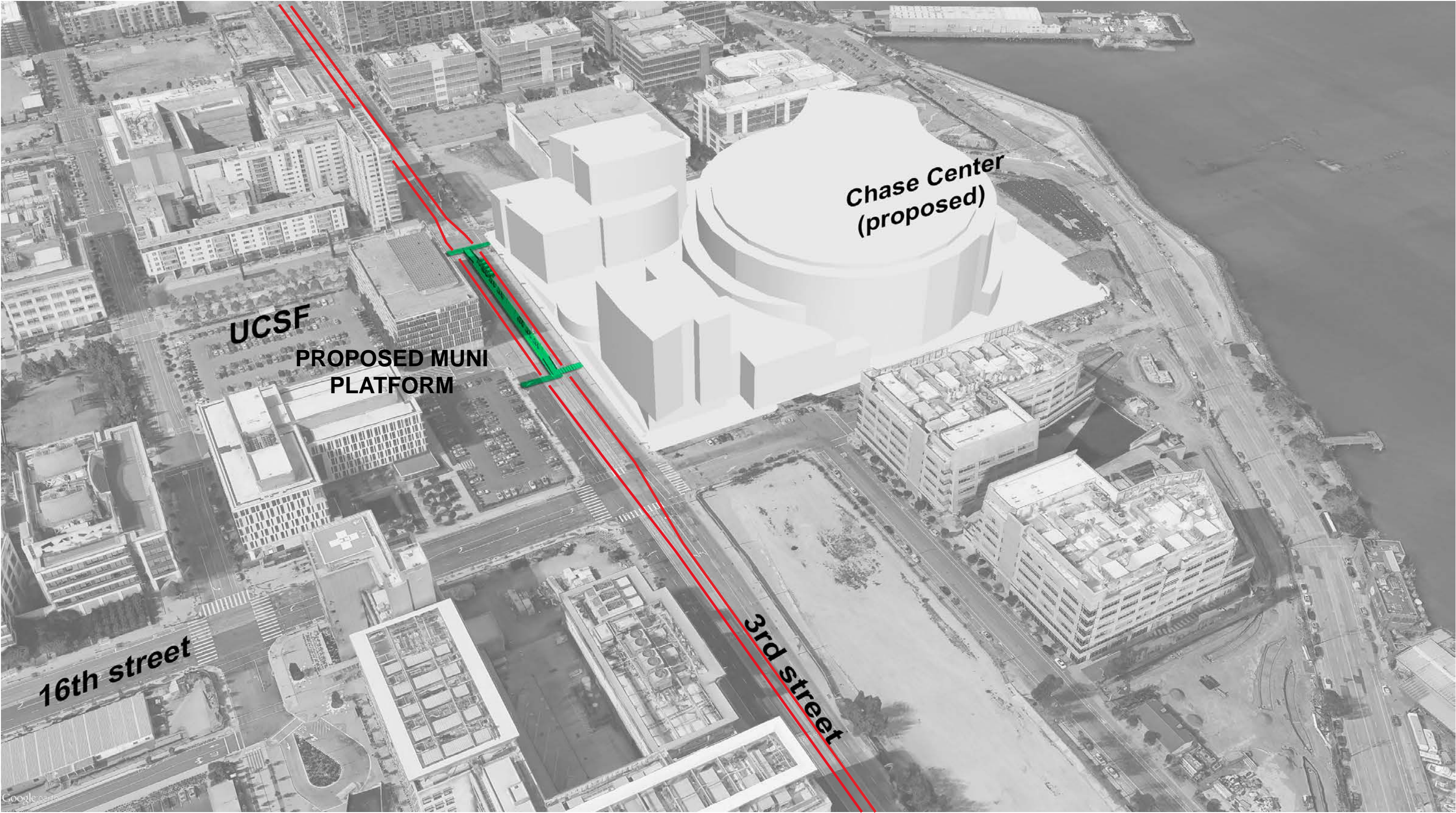


EXISTING PLATFORMS





AREA - AERIAL VIEW



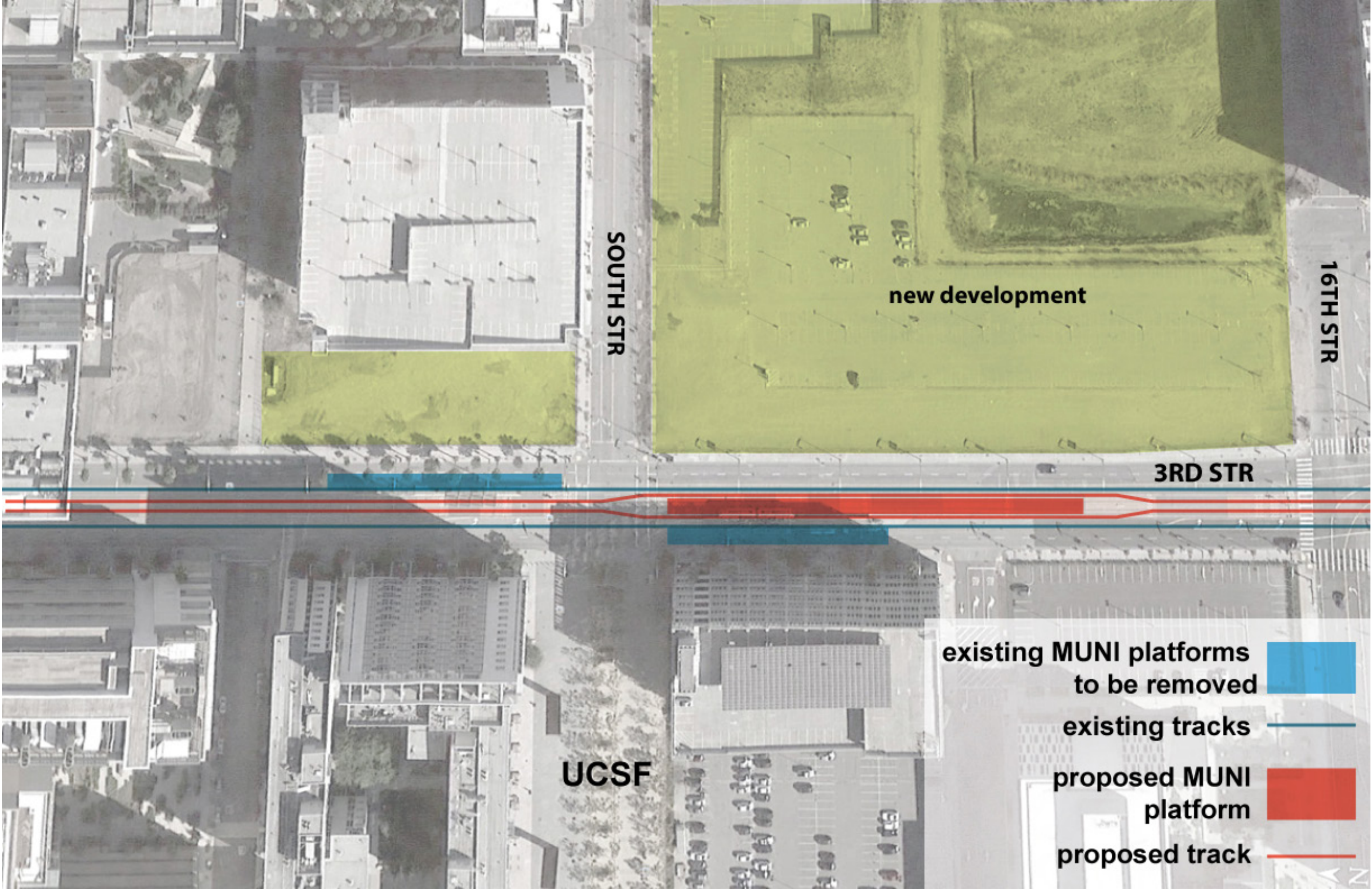


URBAN CONTEXT



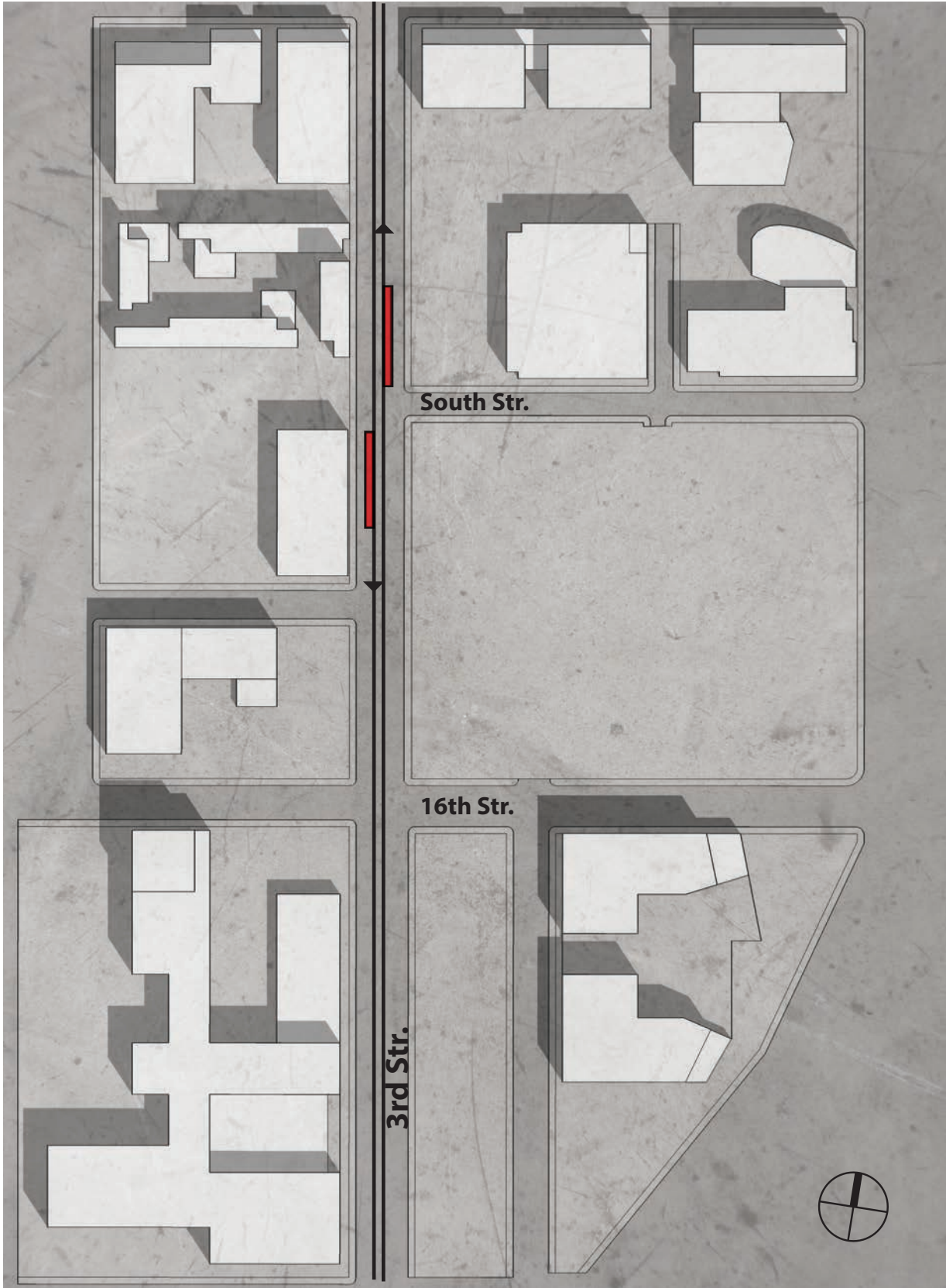


PROPOSED PLATFORM - DIAGRAM

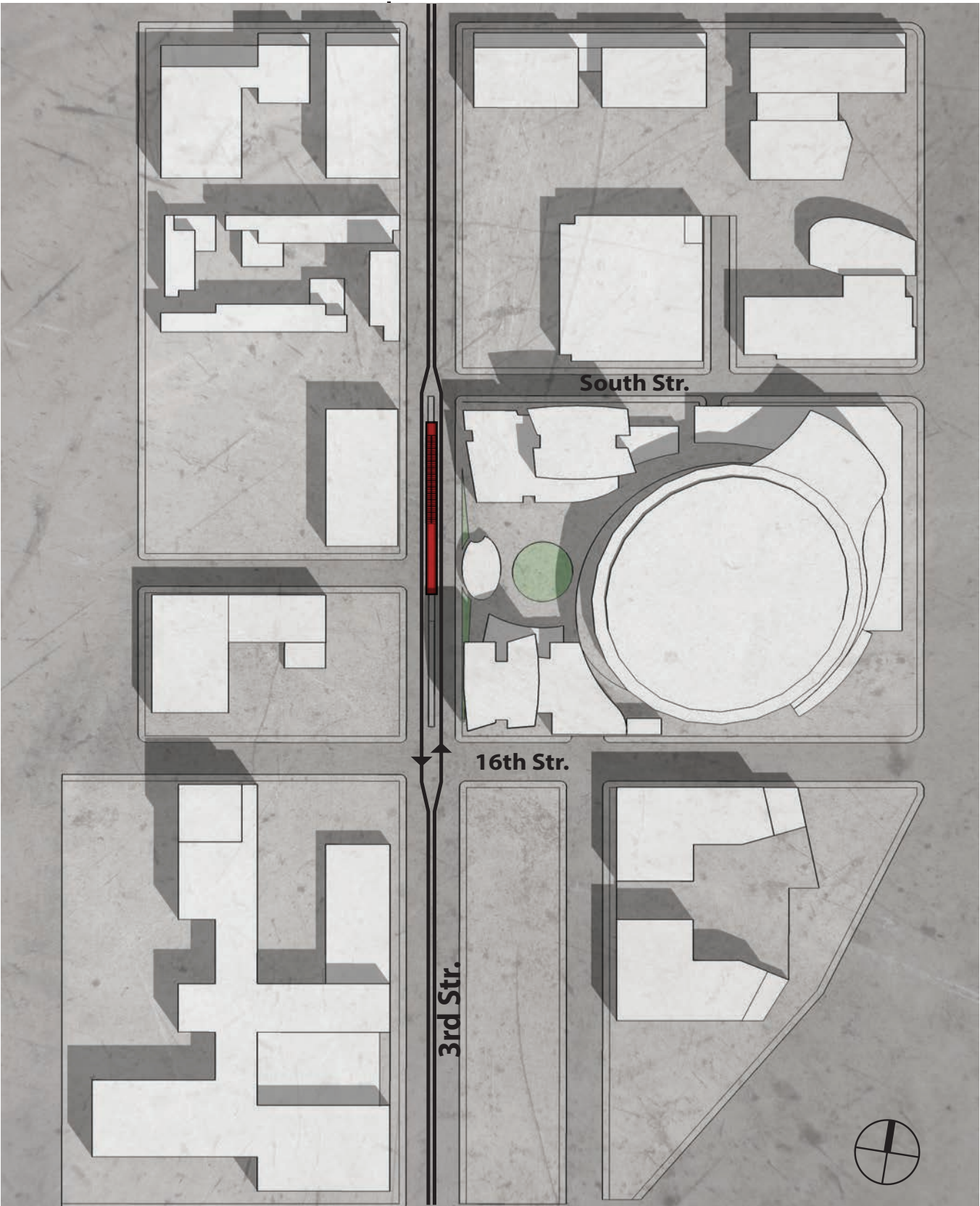




SITE MAP



EXISTING PLATFORMS



PROPOSED PLATFORM

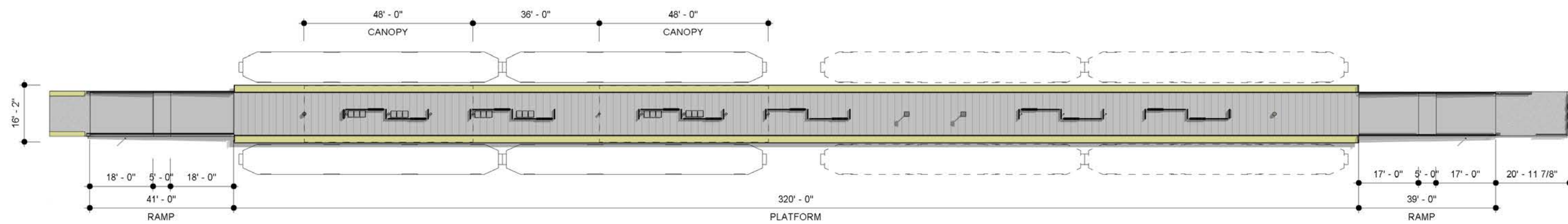


SITE PLAN

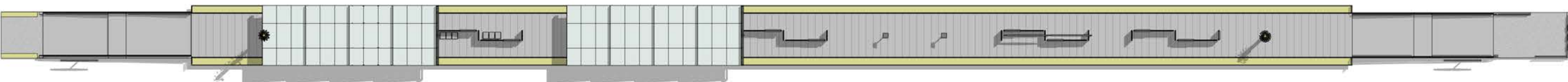




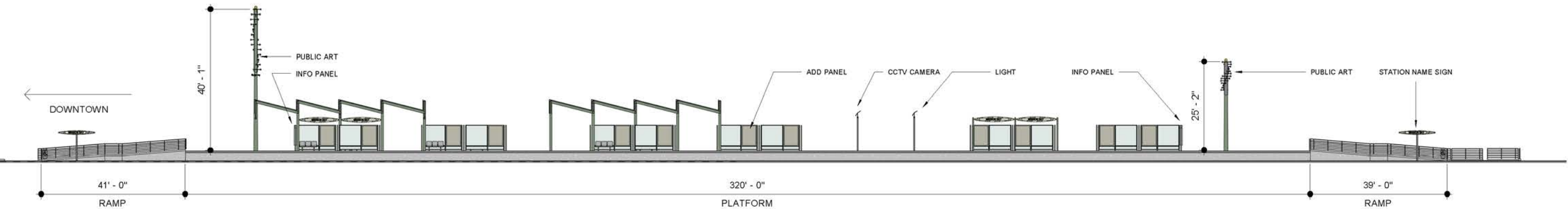
PLATFORM - ELEVATION AND PLANS



PLATFORM\_PLAN



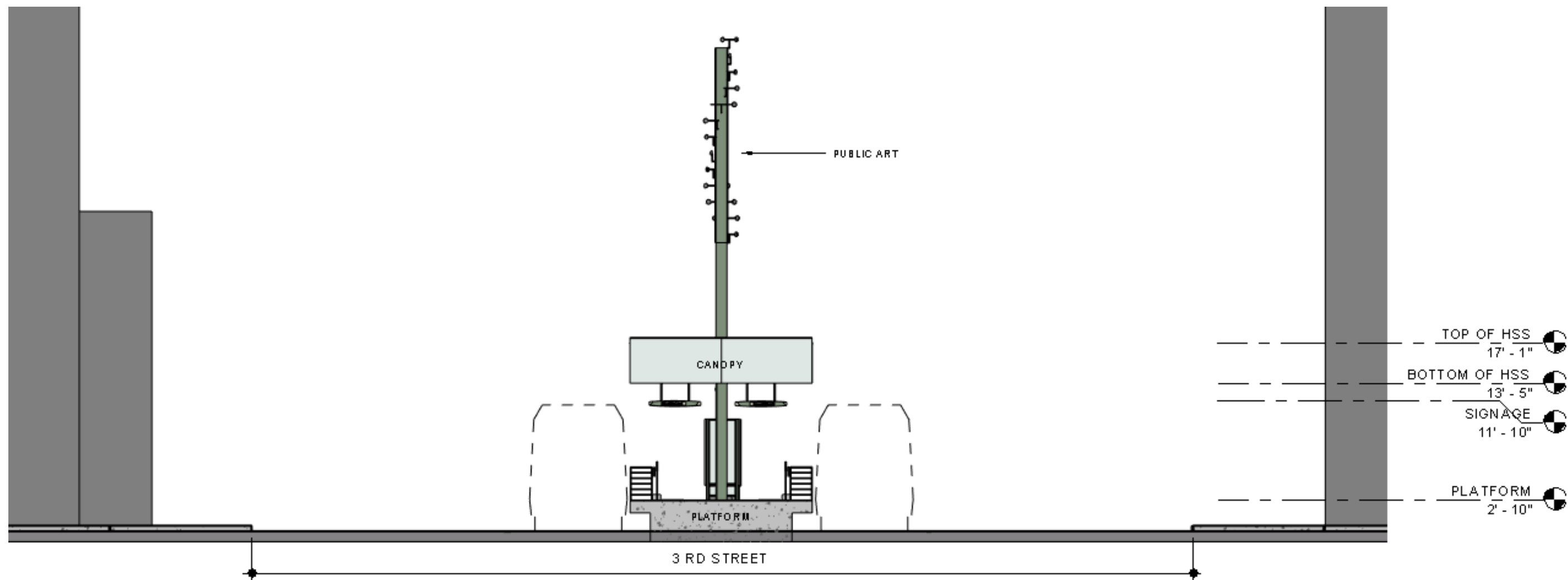
CANOPY\_PLAN



ELEVATION\_WEST

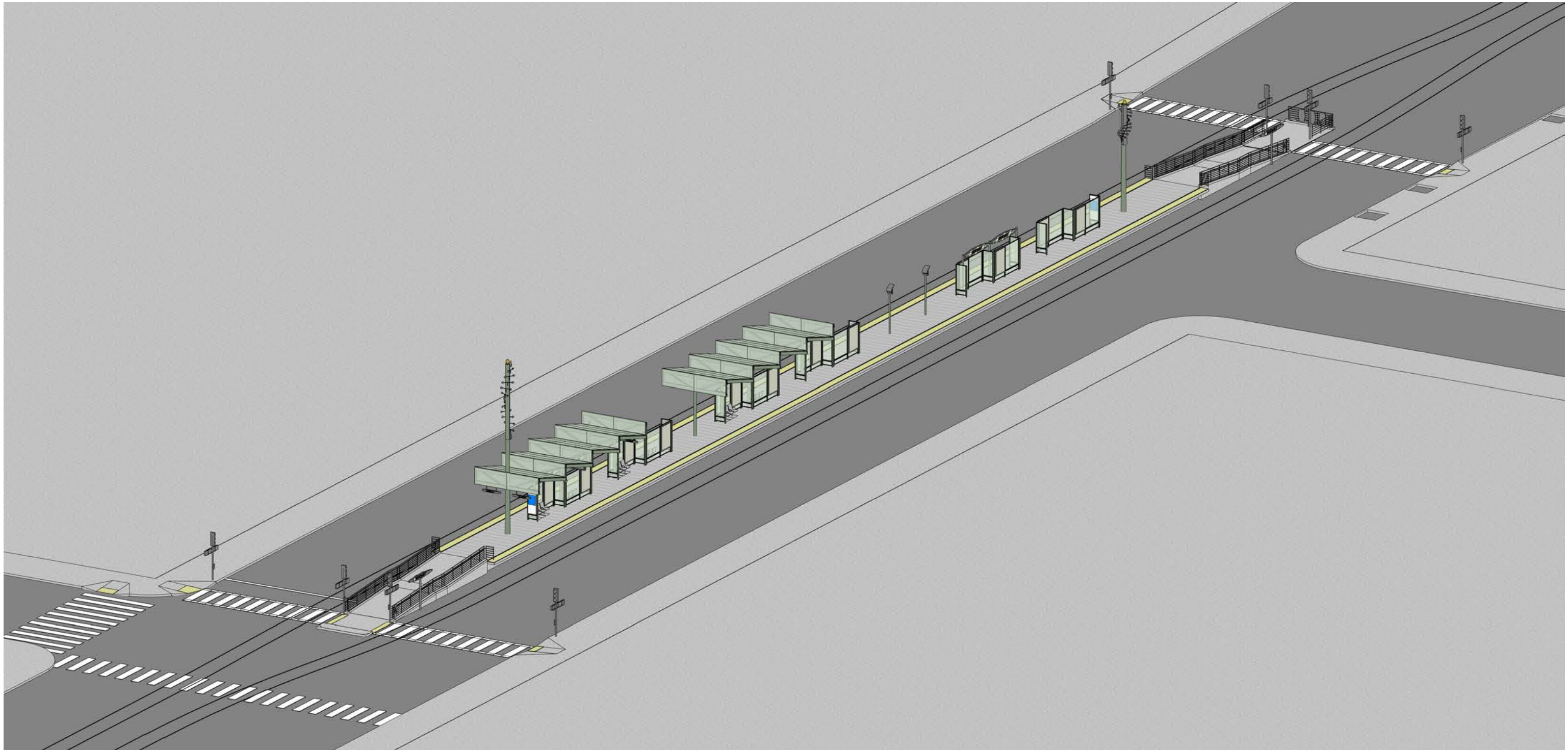


SECTION EAST - WEST





AXONOMETRIC VIEW

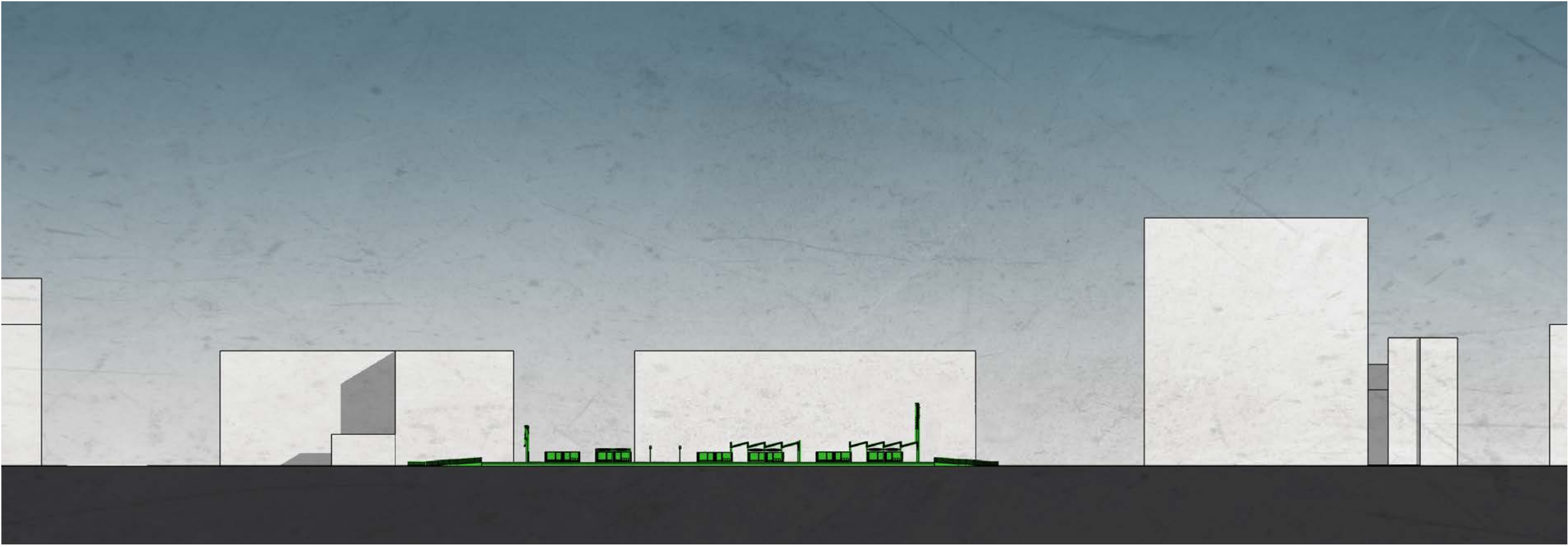




ELEVATIONS



ELEVATION - EAST



ELEVATION - WEST



PERSPECTIVE VIEWS



PERSPECTIVE VIEW - SOUTH



PERSPECTIVE VIEW - NORTH



EXISTING PUBLIC ART TO BE RETAINED

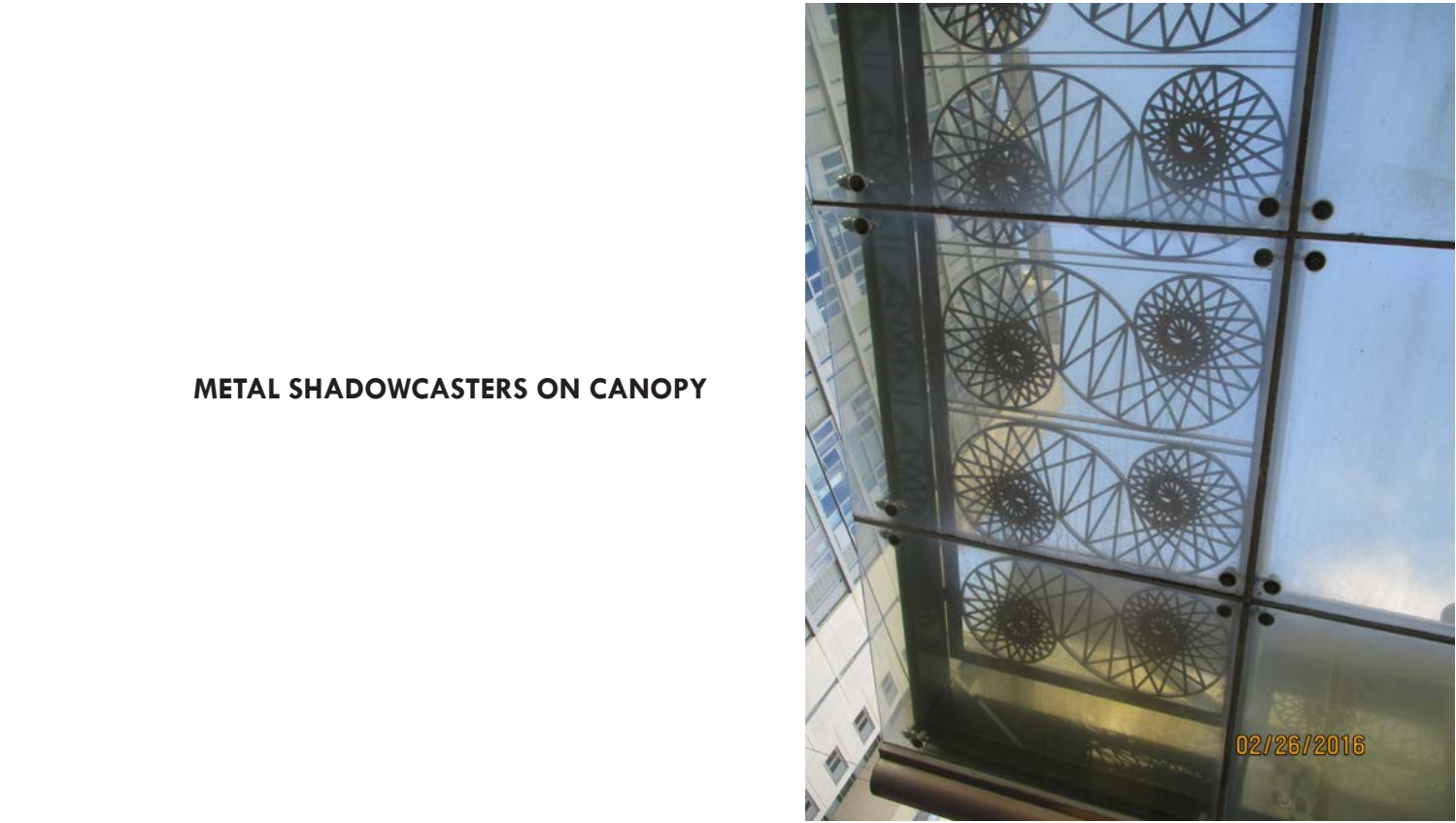

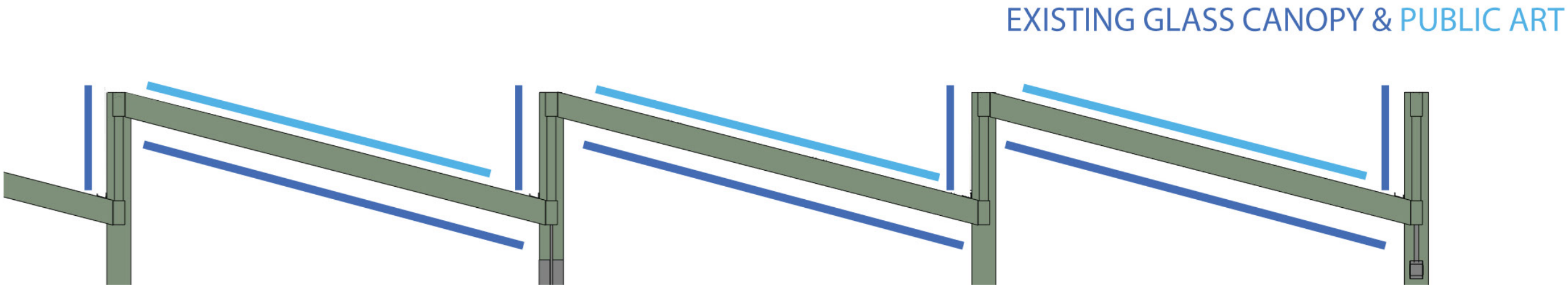
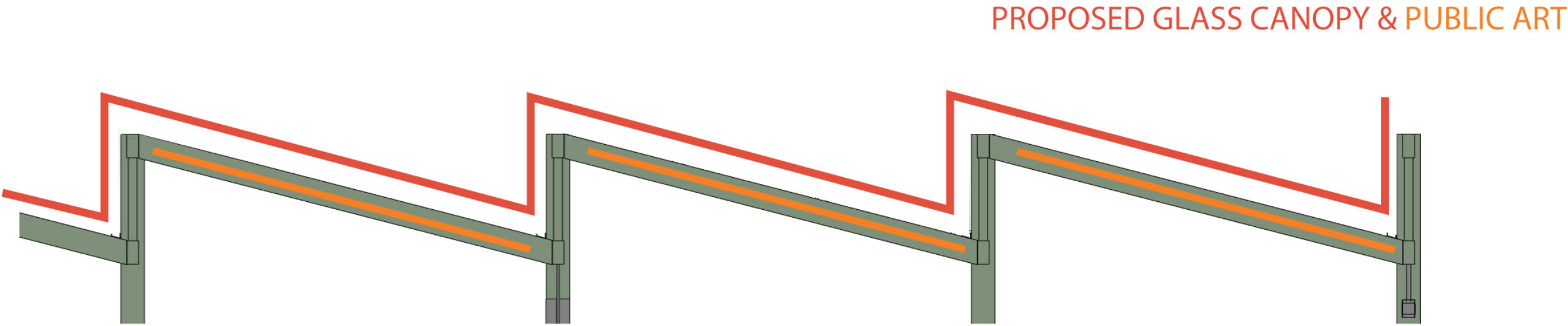


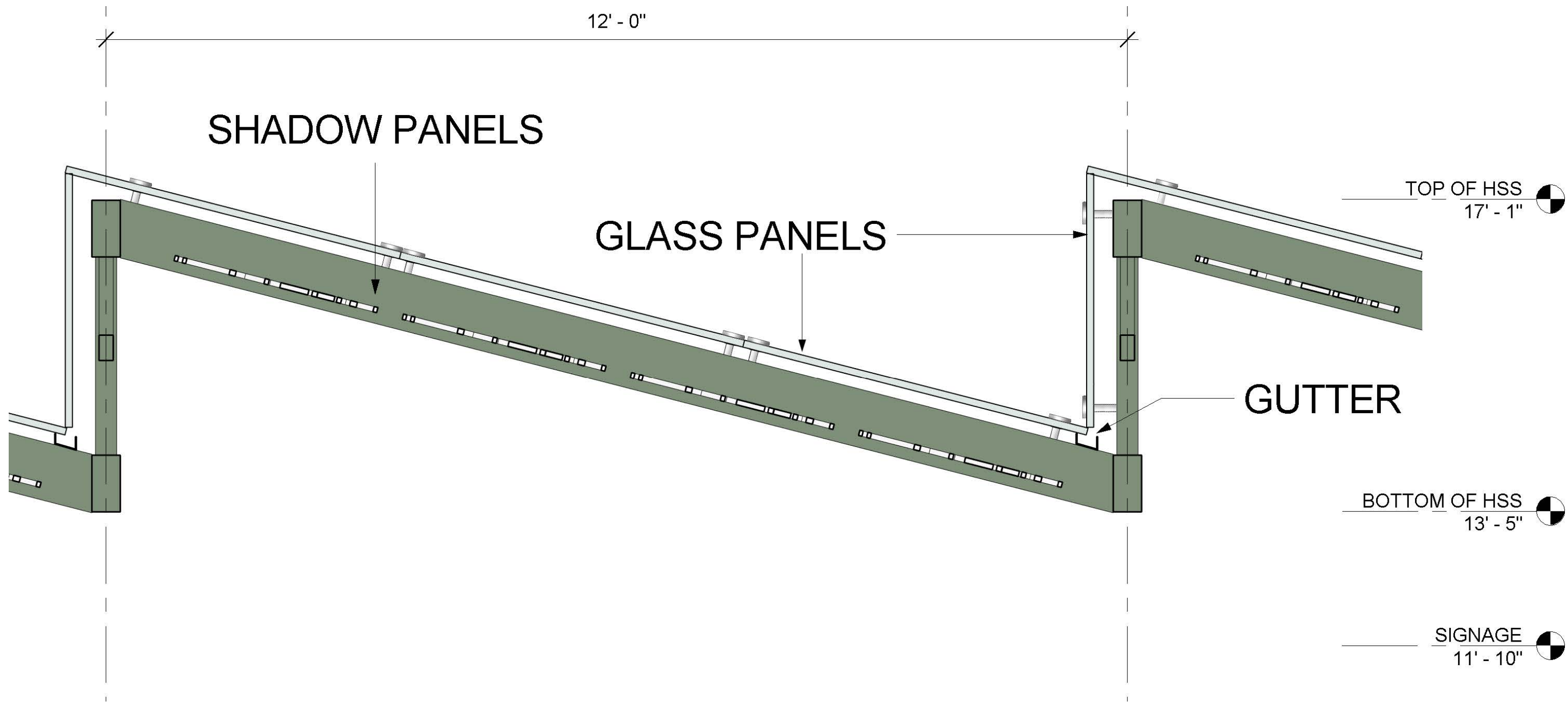


DIAGRAM CANOPY



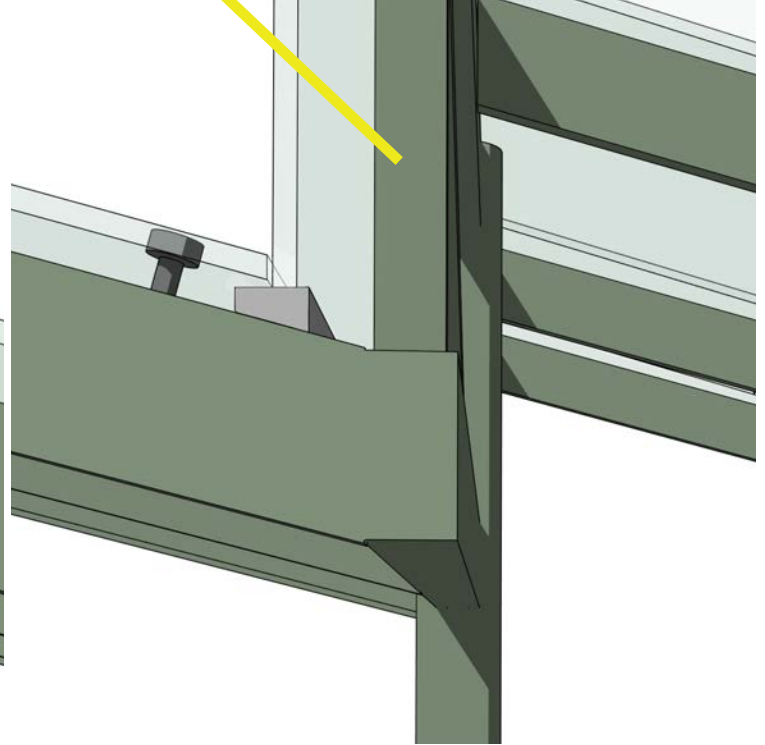
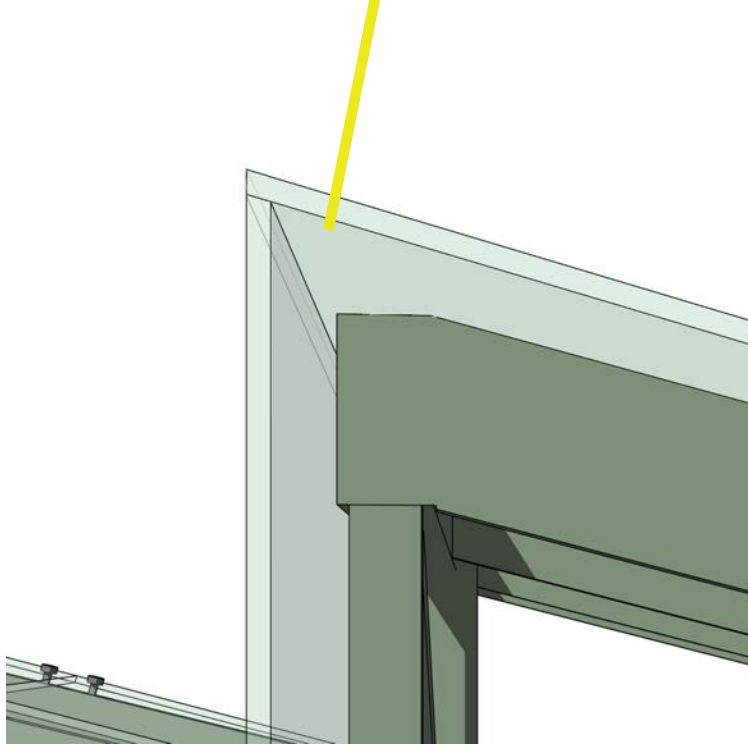





CANOPY



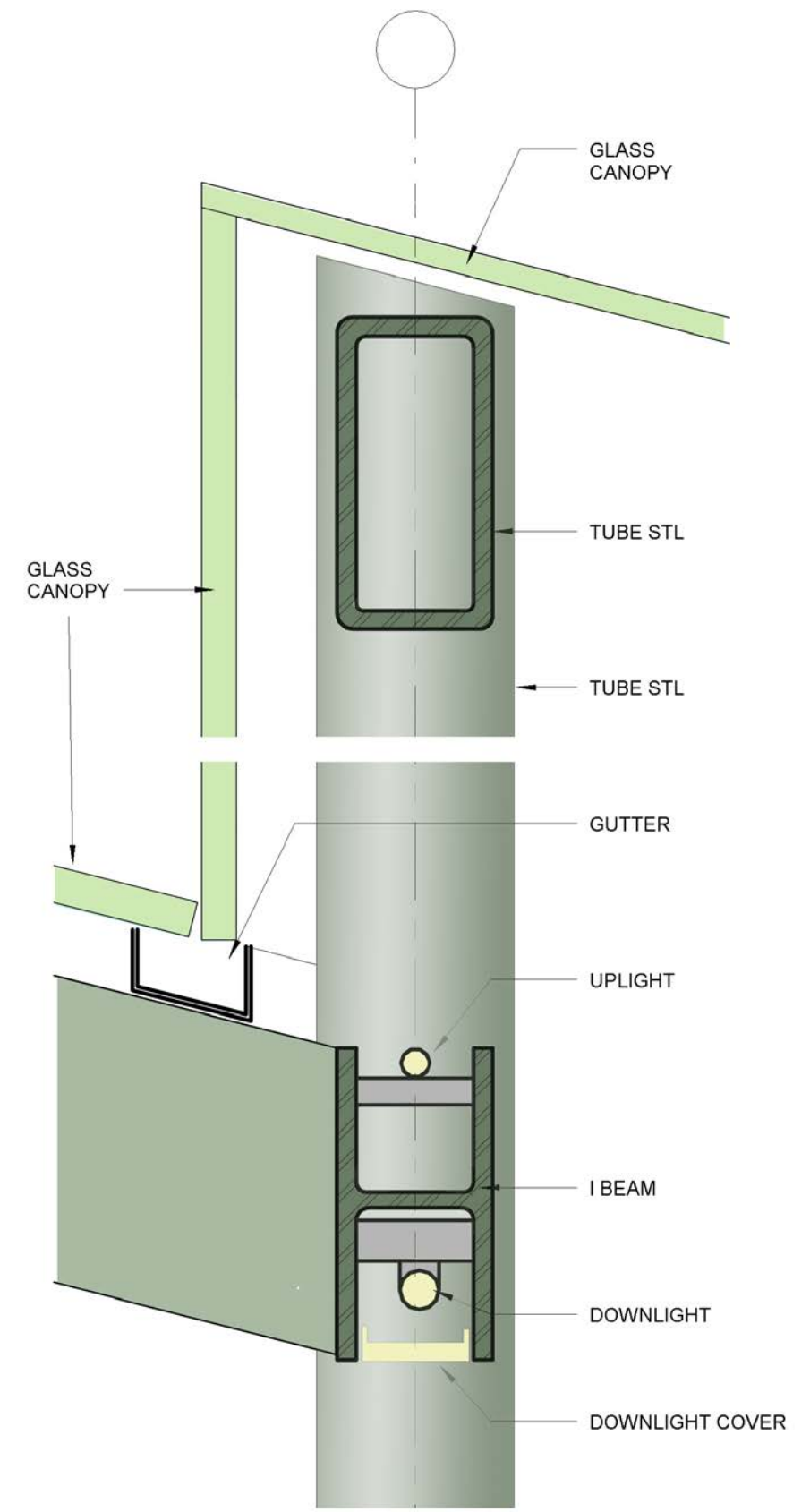
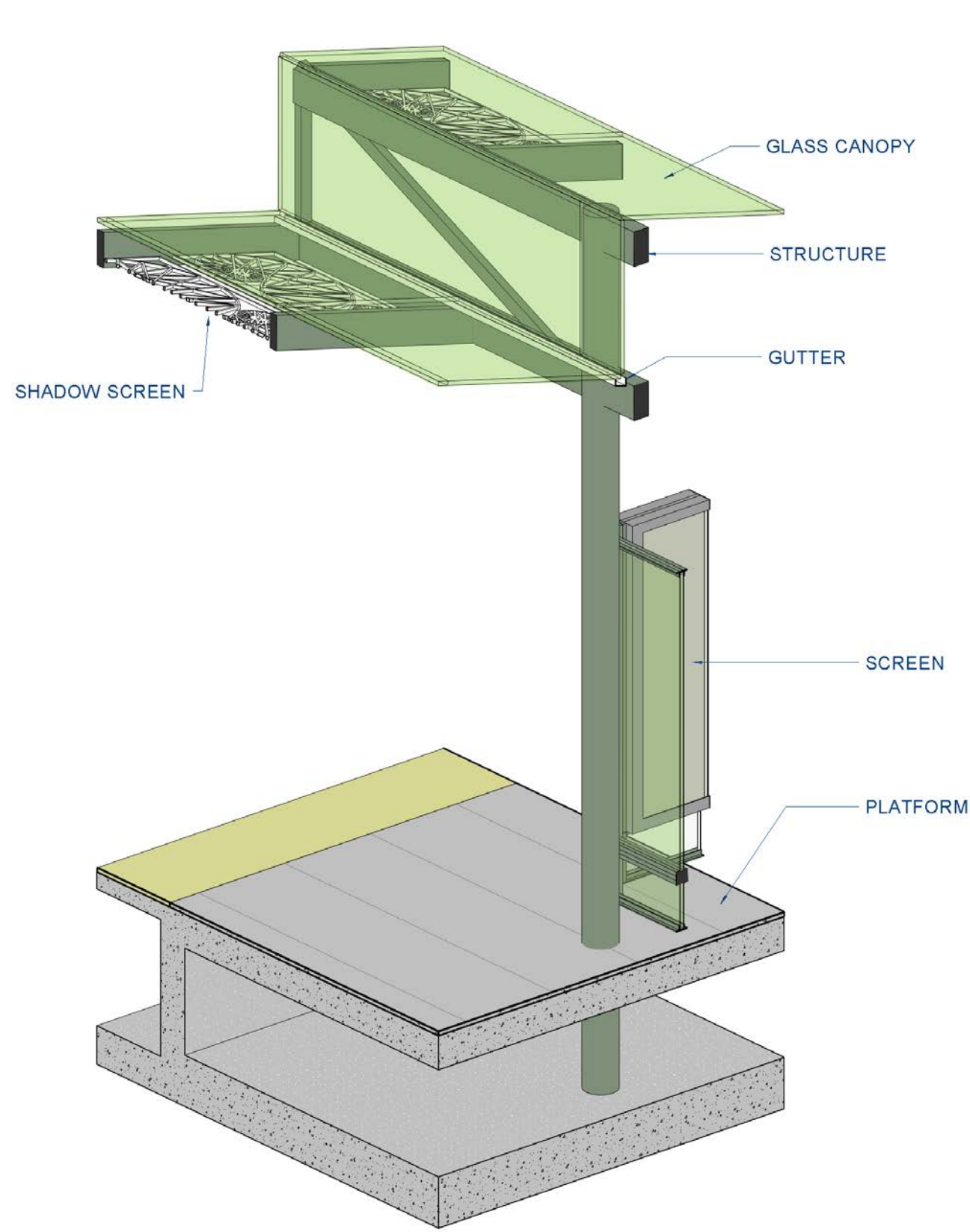


CANOPY - EXISTING AND PROPOSED



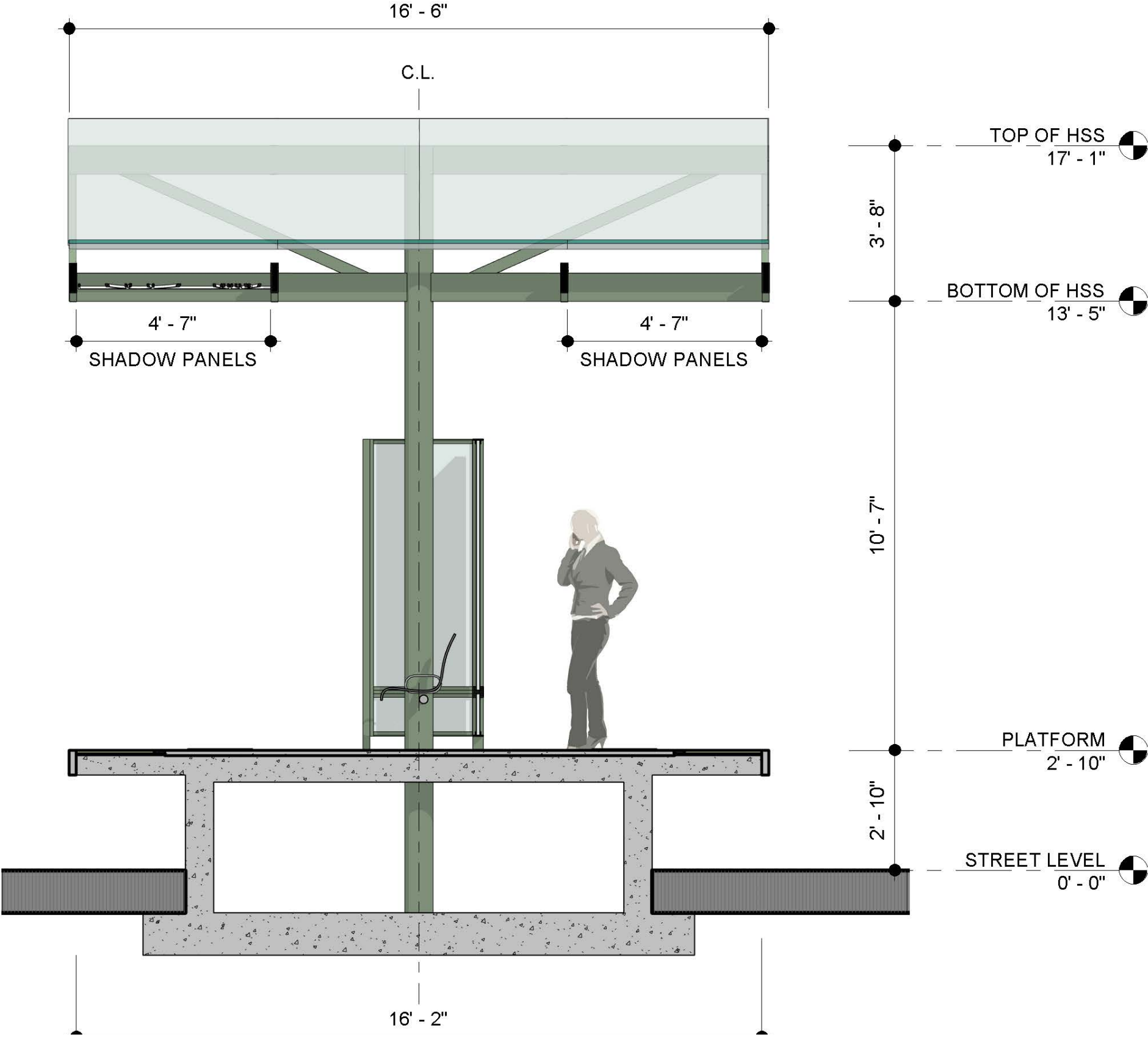


CANOPY - PROPOSED



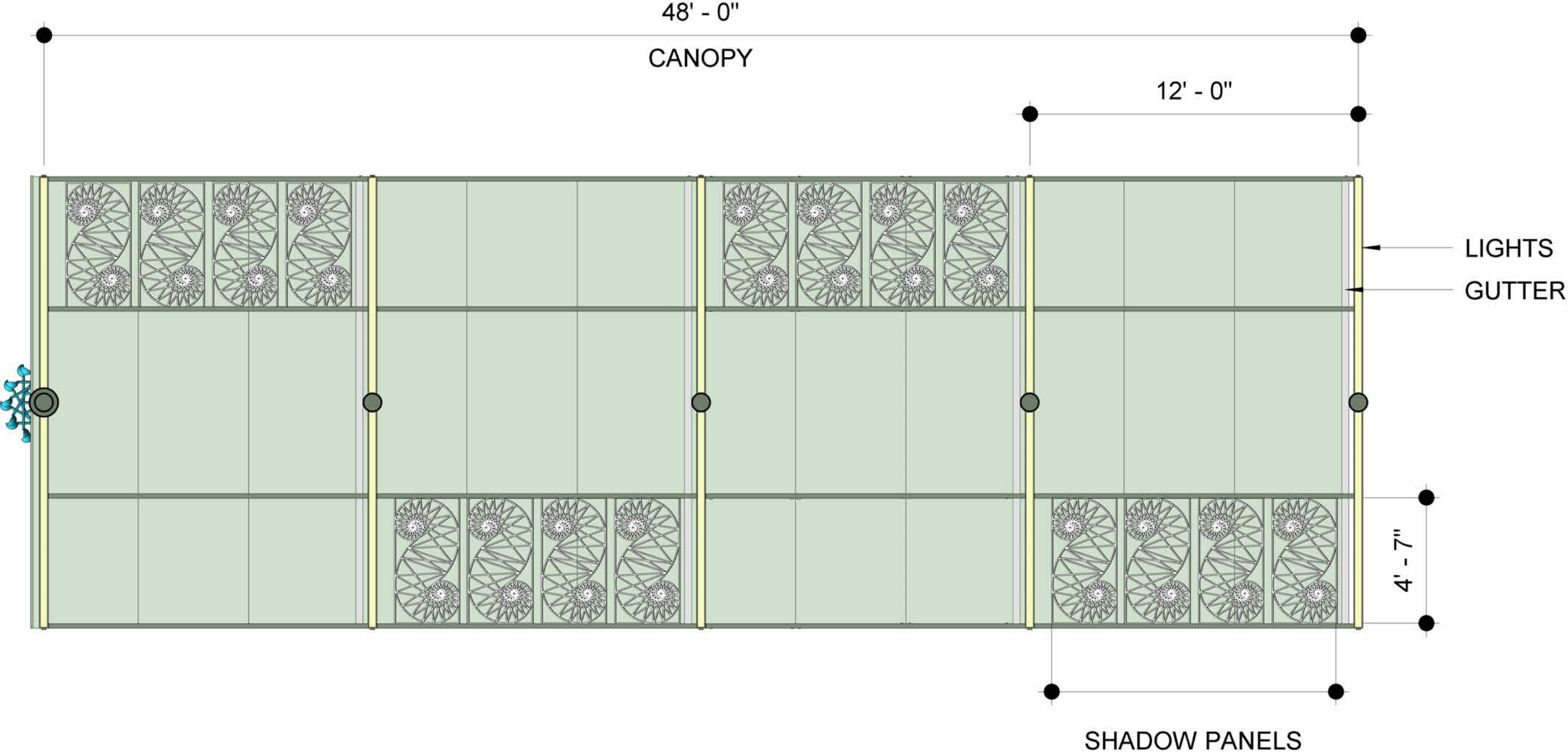


CANOPY - CROSS SECTION



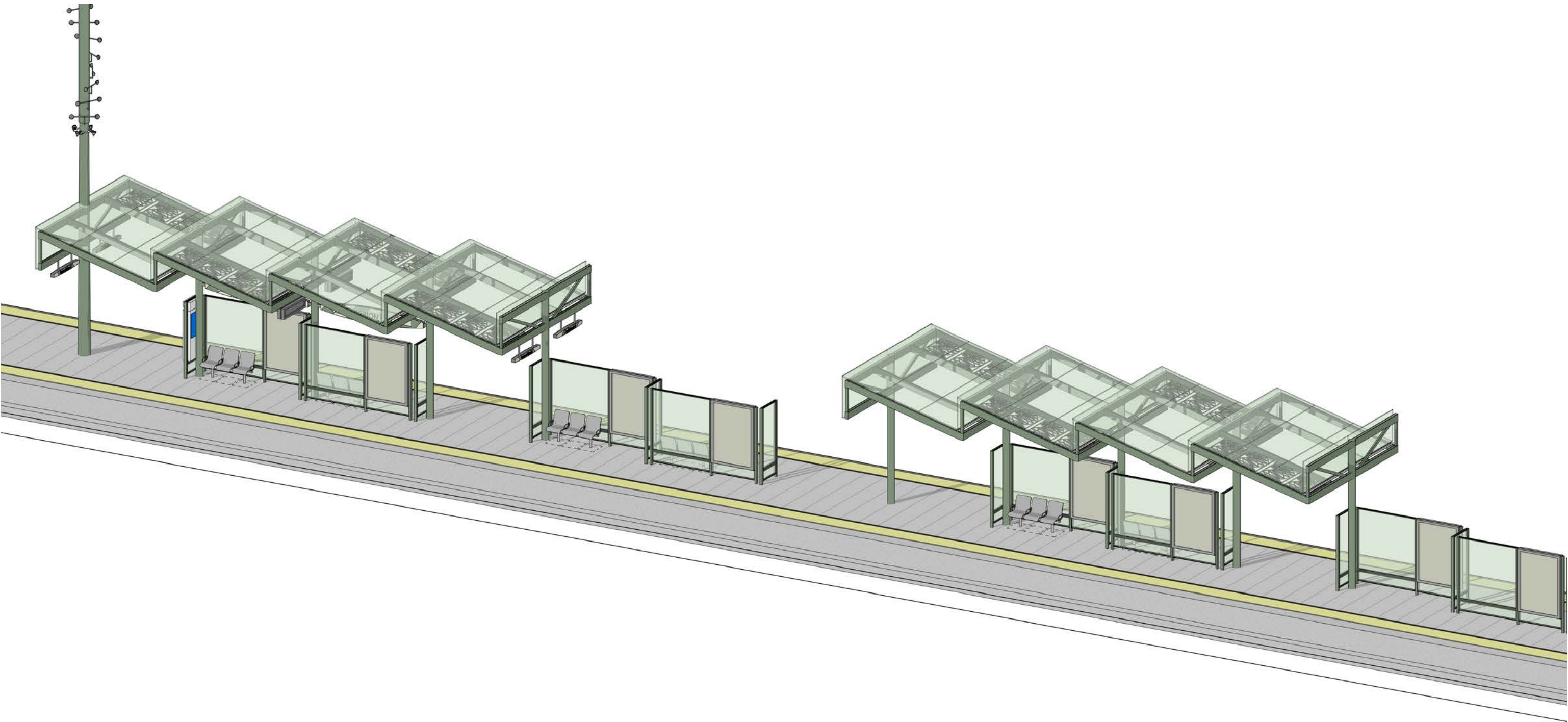


CANOPY - RCP PLAN






CANOPY - AXONOMETRIC VIEW



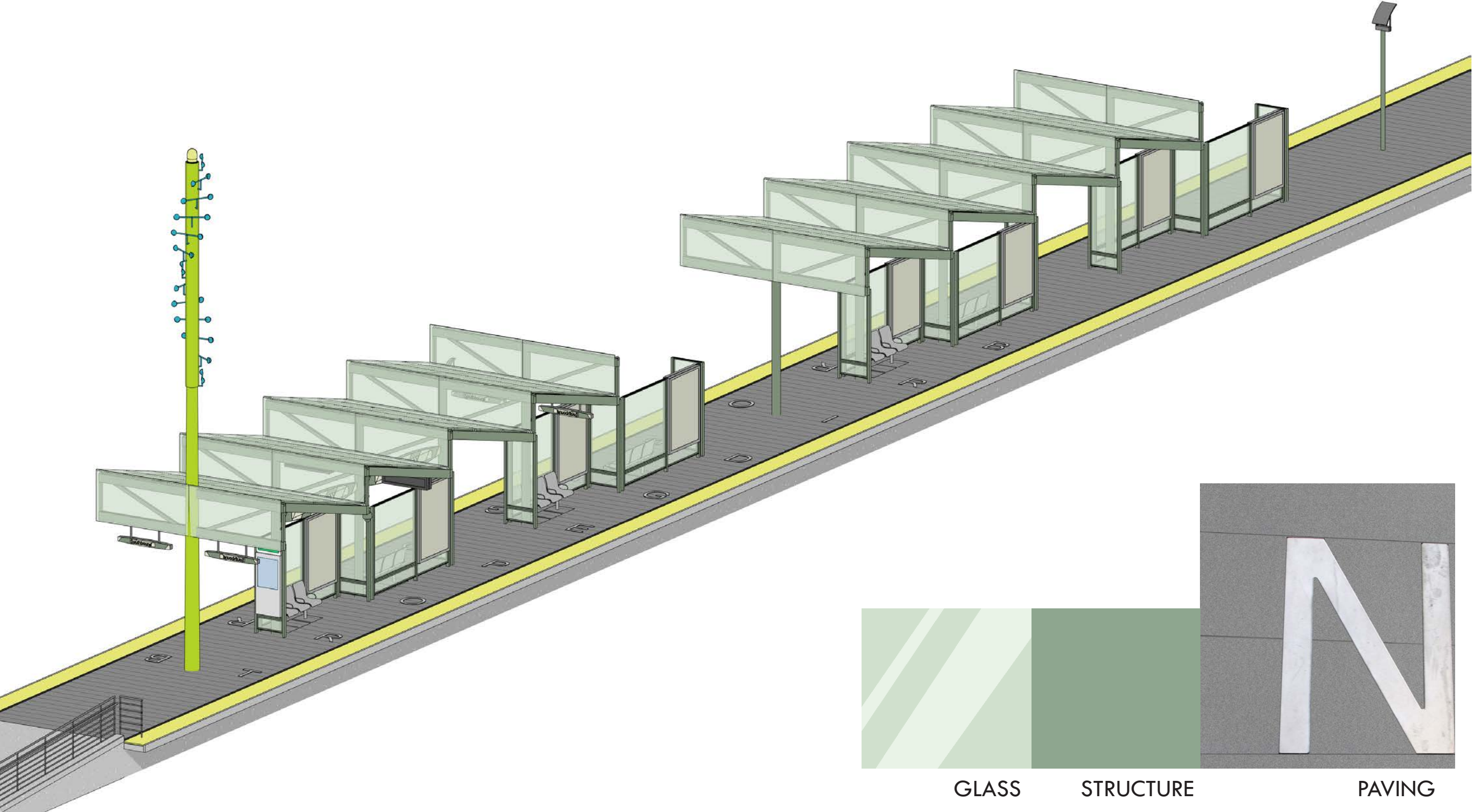


CANOPY - EXISTING & PROPOSED



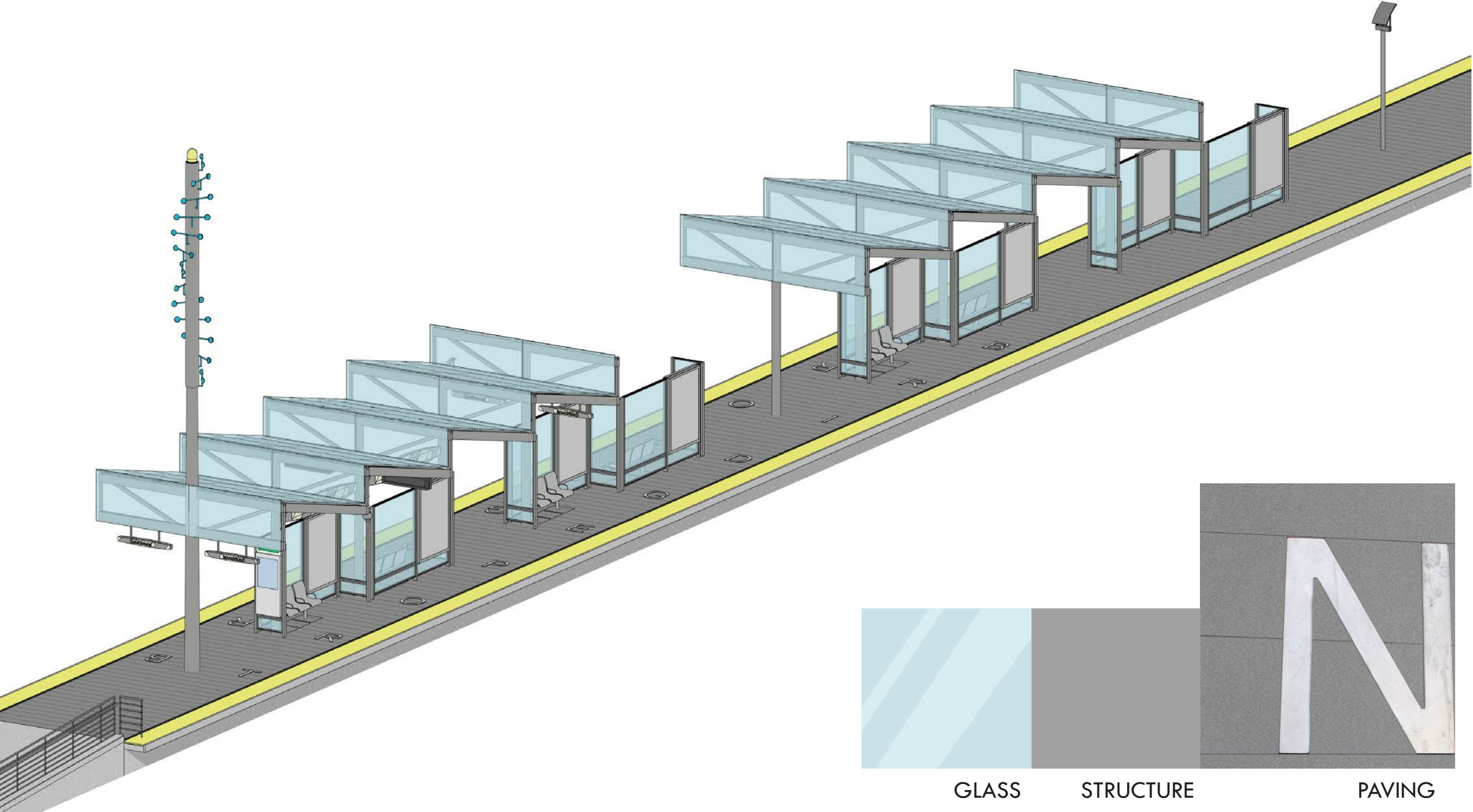


PLATFORM - TYPICAL COLOR PALLETE

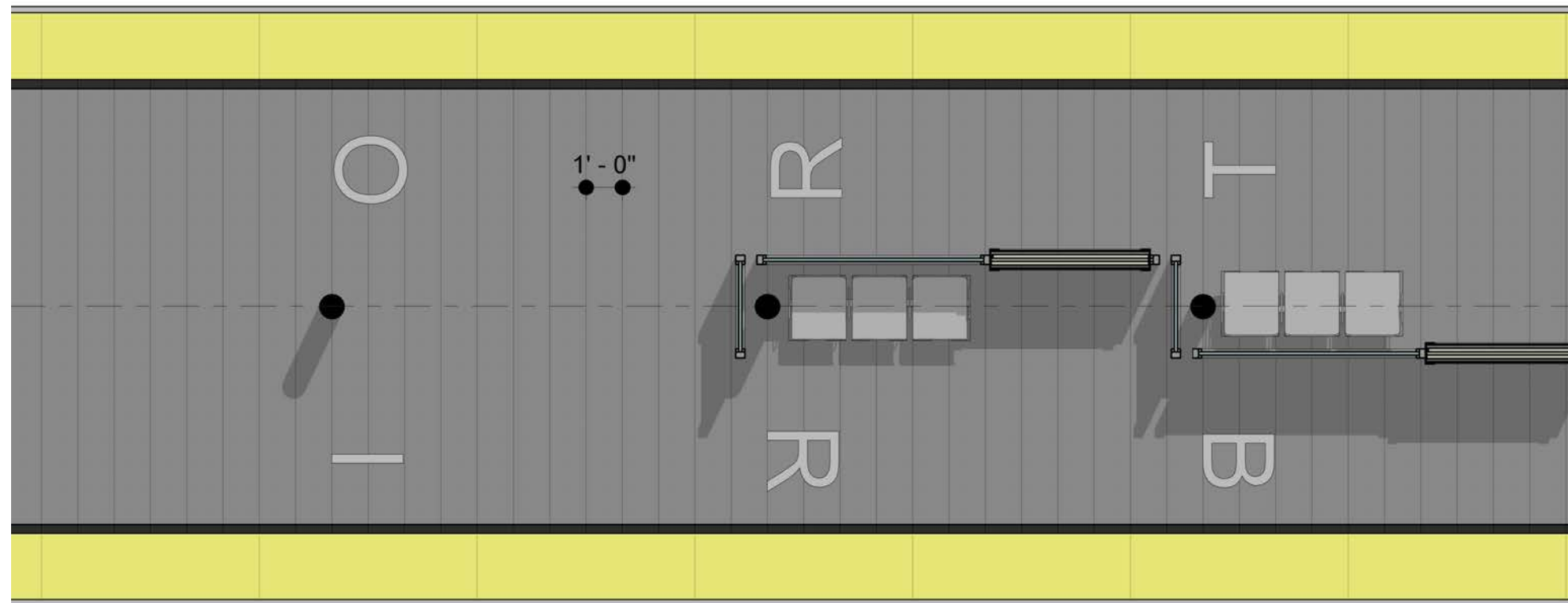
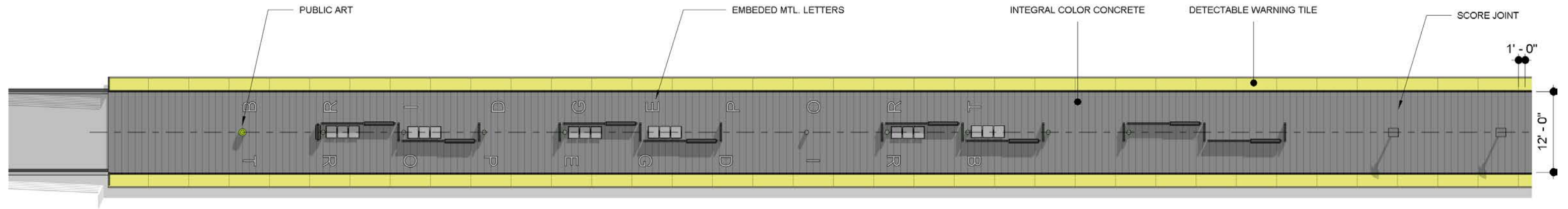




PLATFORM - ALT COLOR PALLETE




## PLATFORM - CONCRETE PAVING

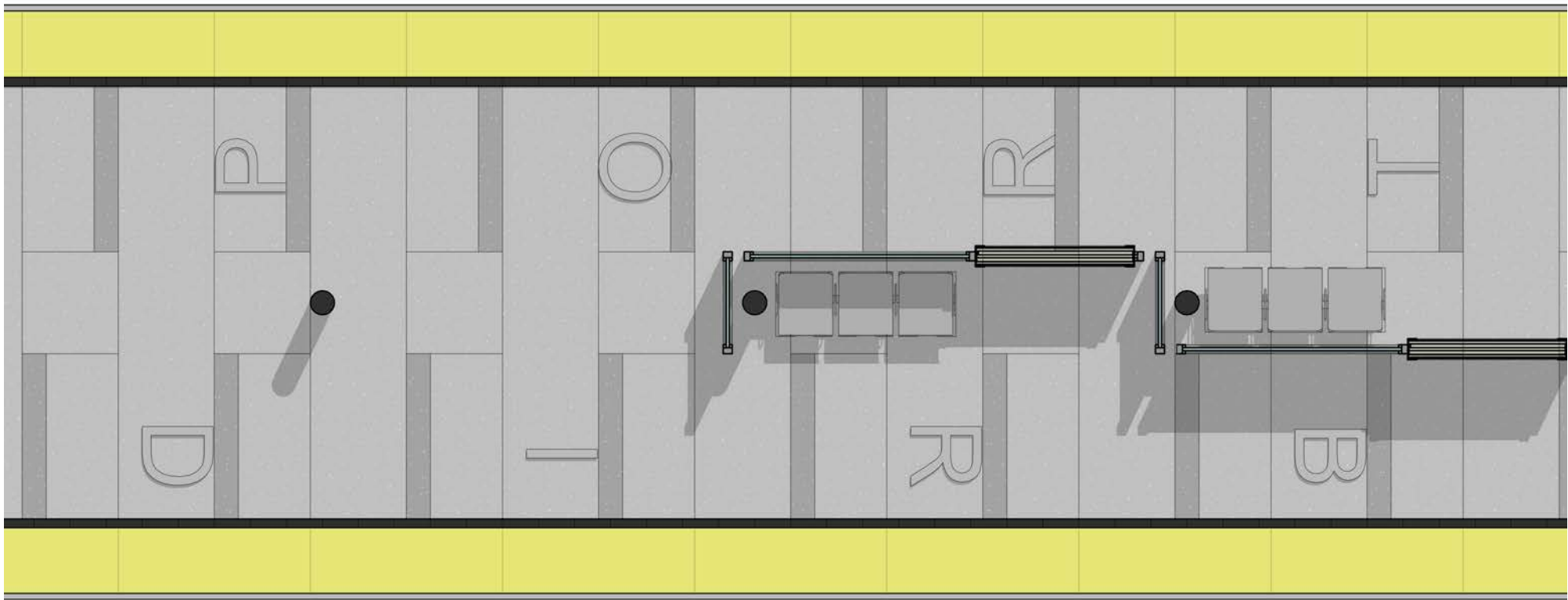
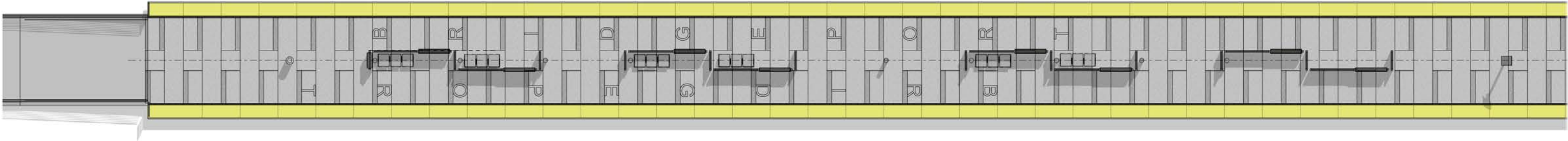




PLATFORM - STONE PAVING - OPT1




PLATFORM - STONE PAVING - OPT 2






PLATFORM - STONE PAVING





NIGHT RENDERING - LIGHTS COLOR OPTIONS





NIGHT RENDERING - PUBLIC ART

