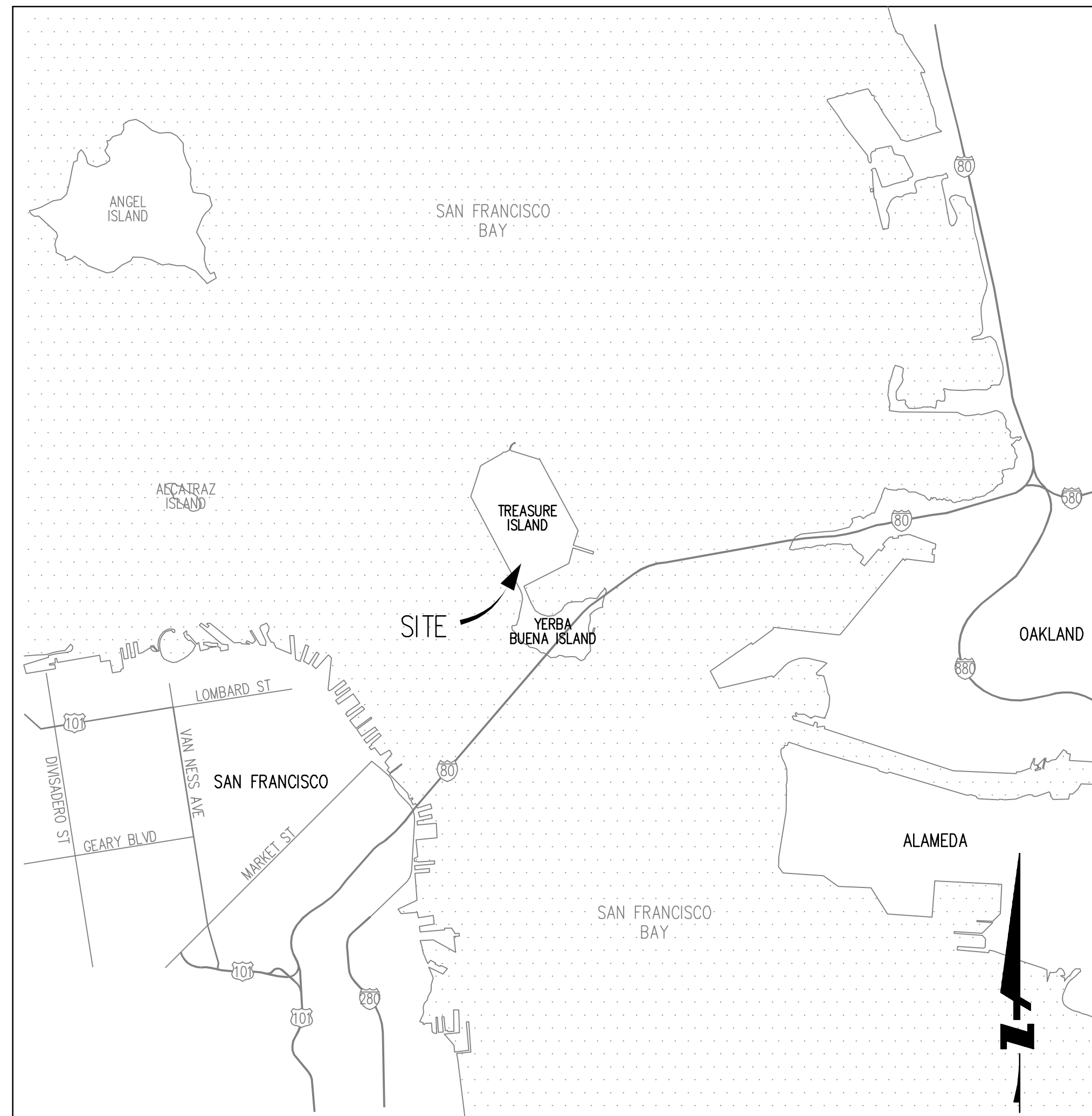


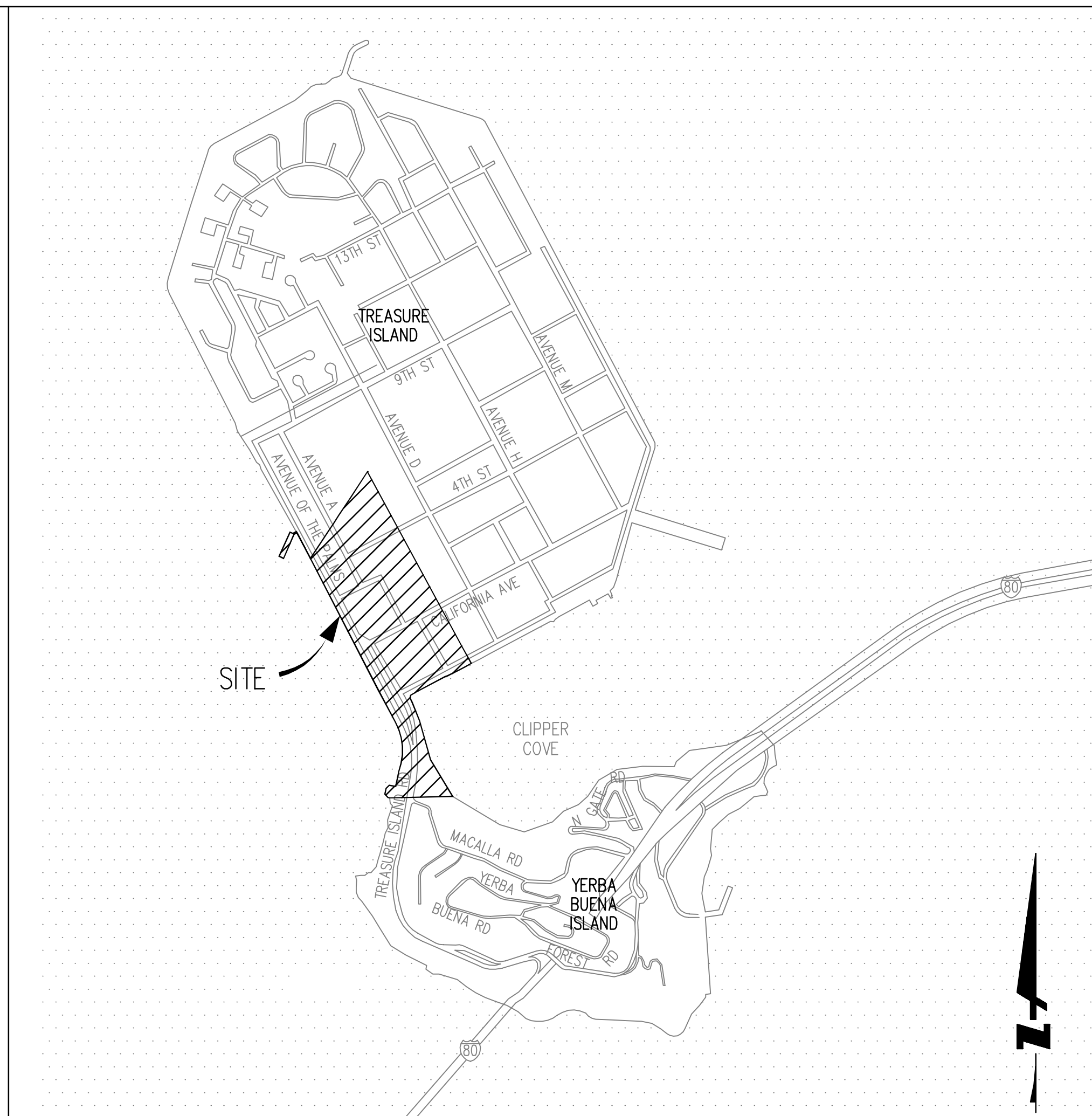
SEWER PUMP STATION IMPROVEMENT PLANS INSTRUCTIONAL BULLETIN #1

TREASURE ISLAND SUB-PHASE 1B, 1C & 1E IMPROVEMENT PLANS CITY AND COUNTY OF SAN FRANCISCO CALIFORNIA


LOCATION MAP



VICINITY MAP



DRAWING NAME: K:\Eng1\14001\DWG\10_Subphase 01\4.2 Infrastructure Improvement Plans\PS-Package\G.000-1T Title Sheet.dwg
PLOT DATE: 07-28-20 PLOTTED BY: mbr



LICENSE STAMP

TREASURE ISLAND DEVELOPMENT AUTHORITY
TREASURE ISLAND
PUMP STATION IMPROVEMENTS
CITY OF SAN FRANCISCO COUNTY OF SAN FRANCISCO CALIFORNIA 94130

PUMP STATIONS
PERMIT SET

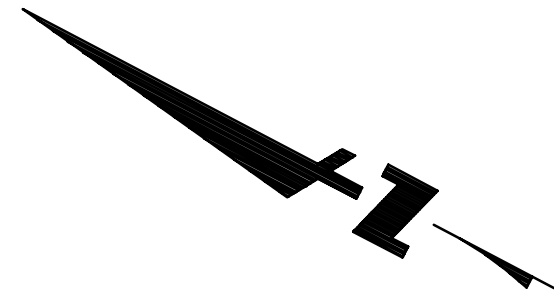
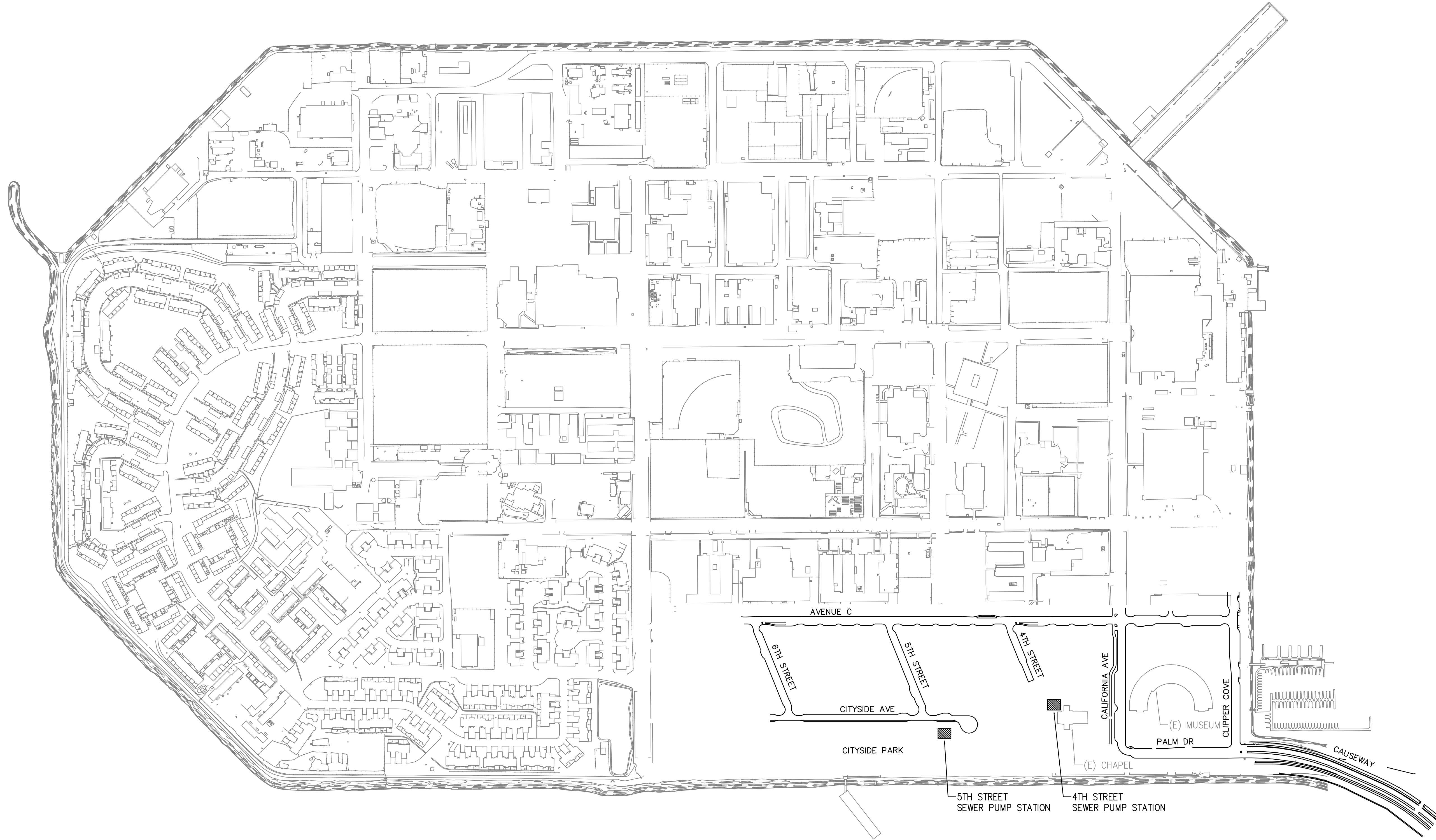
PROJECT NO. 20140015-10	CHK: TM	DATE: 06/18/2019
DRAWN BY: EM & JT	REVISIONS	NO. DESCRIPTION BY DATE
	INSTRUCTIONAL BULLETIN #1	JT 07/27/20

TITLE SHEET

SHEET TITLE
SCALE AS SHOWN
G.000-1T
1 OF 42
DRAWING NO.



DRAWING NAME: \\BKF-FR\140015\DWG\10 Subphase 01\4.2 Infrastructure Improvement Plans\PS-Package\G.002-1T Key Map.dwg
 PLOT DATE: 06-18-19 PLOTTED BY: jld



LICENSE STAMP

TREASURE ISLAND DEVELOPMENT AUTHORITY
TREASURE ISLAND
PUMP STATION IMPROVEMENTS
 CITY OF SAN FRANCISCO COUNTY OF SAN FRANCISCO CALIFORNIA 94130

PUMP STATIONS
 PERMIT SET


PROJECT NO.	CHK:	TM		
20140015-10	DATE:	06/18/2019		
NO.	REVISIONS	DESCRIPTION	BY	DATE

KEY MAP

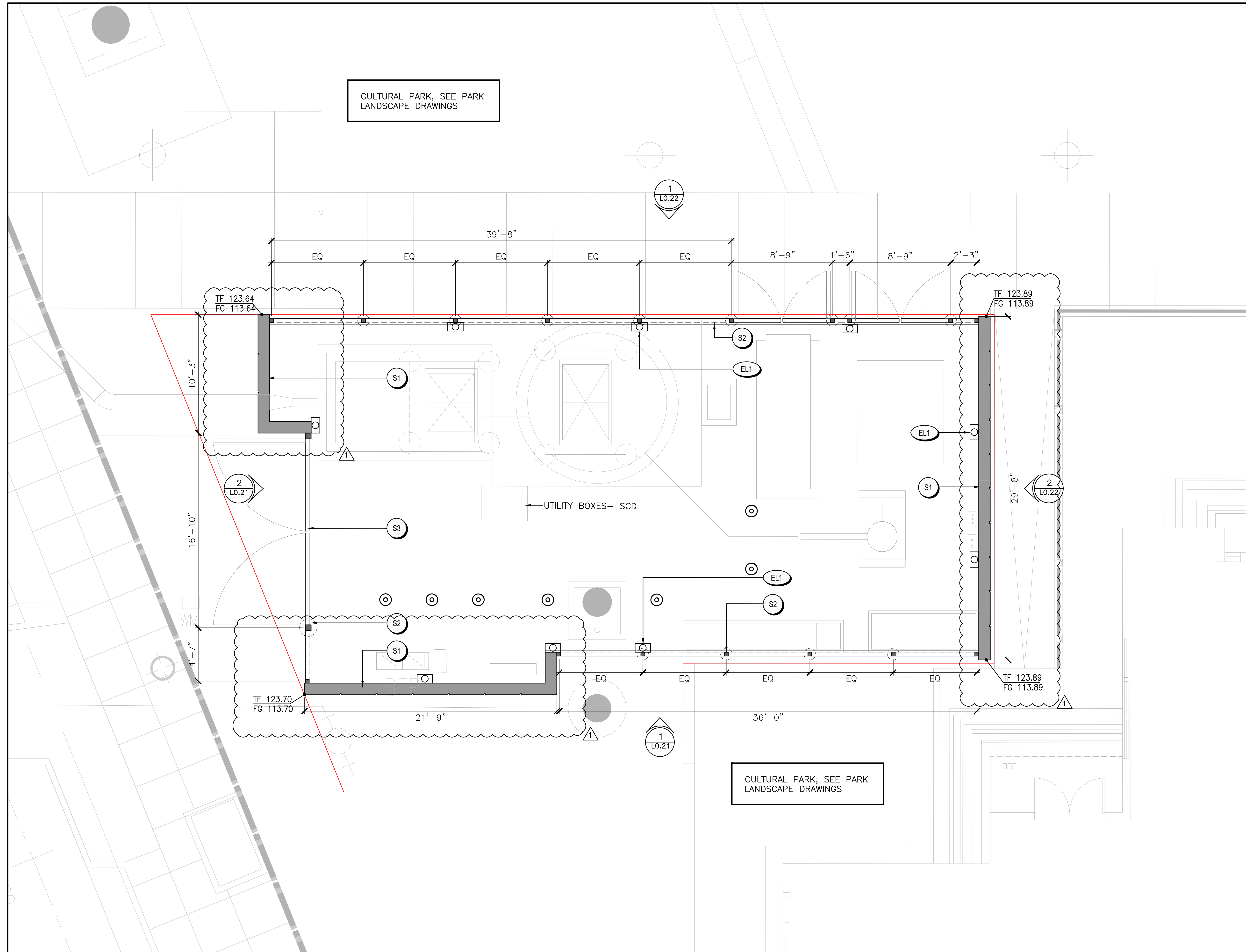
SHEET TITLE
 SCALE AS SHOWN

G002-1T

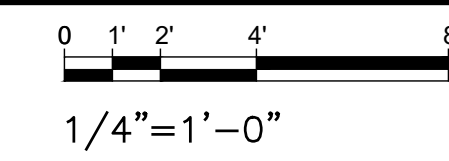
3 OF 42
 DRAWING NO.



DRAWING NAME: \\CMG-DCI\LE-01\Projects\LEN 1900 Treasure Island Phase 1\01 CURRENT\01 Phase\01 CD\01 CAD\02 T1_YBI Infrastructure\Utility Enclosures\04 Sheets\T1 PUMP STATIONS\LO.02-1T-4TH STREET ENCLOSURE-MATERIALS AND LAYOUT PLAN.dwg
 PLOT DATE: 07-29-20 PLOTTED BY: Bkunugi



SITE PLAN SCHEDULE		
SITE ELEMENT		
SYMBOL	KEY	NAME
	(S1)	CIP CONCRETE WALL
	(S2)	METAL FENCE ENCLOSURE
	(S3)	METAL ENCLOSURE SWING GATE
	(S4)	METAL ENCLOSURE SLIDE GATE
LIGHTING / ELECTRICAL		
SYMBOL	KEY	NAME
	(EL1)	ENCLOSURE LIGHT



CMG
 Landscape Architecture
 444 Bryant St. 94107
 San Francisco Ca 415 485 3070
 www.cmgate.com

LICENSE STAMP

TREASURE ISLAND DEVELOPMENT AUTHORITY
TREASURE ISLAND
PUMP STATION IMPROVEMENTS
 COUNTY OF SAN FRANCISCO CALIFORNIA 94130

PUMP STATIONS
 PERMIT SET

PROJECT NO. LEN1900	CHK: WB	DATE: 06/19/2020
DRAWN BY: DK	REVISIONS	BY: DK
DATE: 07/23/20	DESCRIPTION	DATE: 07/23/20
INSTRUCIONAL BULLETIN #		

4TH STREET PUMP STATION ENCLOSURE - MATERIALS AND LAYOUT PLAN

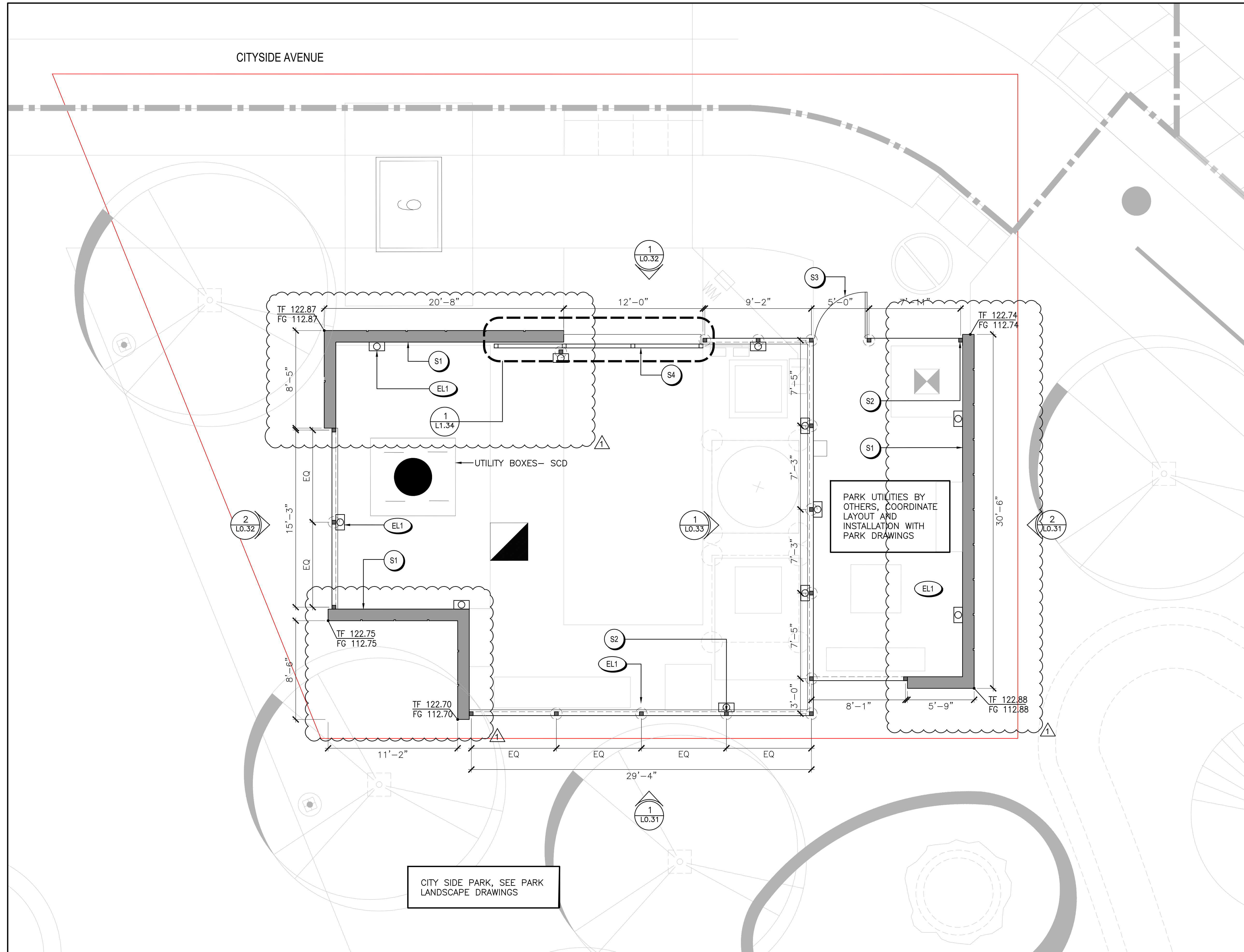
SHEET TITLE
 SCALE

L0.02-1T

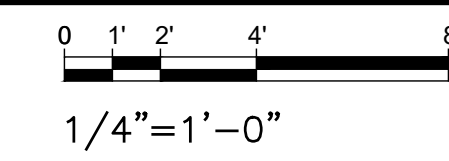
DRAWING NO.

NOT FOR CONSTRUCTION

DRAWING NAME: \\CUC-DCF\LE-01\Projects\LEN 1900 Treasure Island Phase 1\01 CURRENT\01 Phase\01 CD\01 CAD\02 T1_YBI Infrastructure\Utility Enclosures\04 Sheets\T1 PUMP STATIONS\LO.03-1T-5TH STREET ENCLOSURE-MATERIALS AND LAYOUT PLAN.dwg
 PLOT DATE: 07-29-20 PLOTTED BY: Bkumugi



SITE PLAN SCHEDULE		
SITE ELEMENT		
SYMBOL	KEY	NAME
	(S1)	CIP CONCRETE WALL
	(S2)	METAL FENCE ENCLOSURE
	(S3)	METAL ENCLOSURE SWING GATE
	(S4)	METAL ENCLOSURE SLIDE GATE
LIGHTING / ELECTRICAL		
SYMBOL	KEY	NAME
	(EL1)	ENCLOSURE LIGHT



CMG
 Landscape Architecture
 444 Bryant St
 San Francisco Ca 94107
 415 485 3070
 www.cmgate.com

LICENSE STAMP

TREASURE ISLAND DEVELOPMENT AUTHORITY
**TREASURE ISLAND
 PUMP STATION IMPROVEMENTS**
 COUNTY OF SAN FRANCISCO CALIFORNIA 94130

PUMP STATIONS

PERMIT SET

PROJECT NO. LEN1900	CHK: WB	DATE: 06/19/2020
DRAWN BY: DK	REVISIONS	BY DATE
	DESCRIPTION	DK 07/23/20
	INSTRUCTIONAL BULLETIN #	

5TH STREET PUMP STATION ENCLOSURE - MATERIALS AND LAYOUT PLAN

SHEET TITLE


SCALE

L0.03-1T

DRAWING NO.

NOT FOR CONSTRUCTION

DRAWING NAME: \\CMG-DCI\LE-01\Projects\LEN 1900 Treasure Island Phase 1\01 CURRENT\01 Phase\01 CD\01 CAD\02 T1_YBI Infrastructure\Utility Enclosures\04 Sheets\T1_PUMP STATIONS\L0.21-T1-T-L0.22-T - 4TH STREET PUMP STATION ENCLOSURE ELEVATION
 PLOT DATE: 07-29-20 PLOTTED BY: Bkunugi



CMG
 Landscape Architecture
 444 Bryant St. 94107
 San Francisco Ca 415 485 3070
 www.cmgate.com

LICENSE STAMP

TREASURE ISLAND DEVELOPMENT AUTHORITY
**TREASURE ISLAND
 PUMP STATION IMPROVEMENTS**
 COUNTY OF SAN FRANCISCO CALIFORNIA 94130

PUMP STATIONS

PERMIT SET

PROJECT NO. LEN1900	CHK: WB	DATE: 06/19/2020
DRAWN BY: DK	REVISIONS	BY DATE
	DESCRIPTION	DK 07/23/20
	INSTRUCTIONAL BULLETIN #	

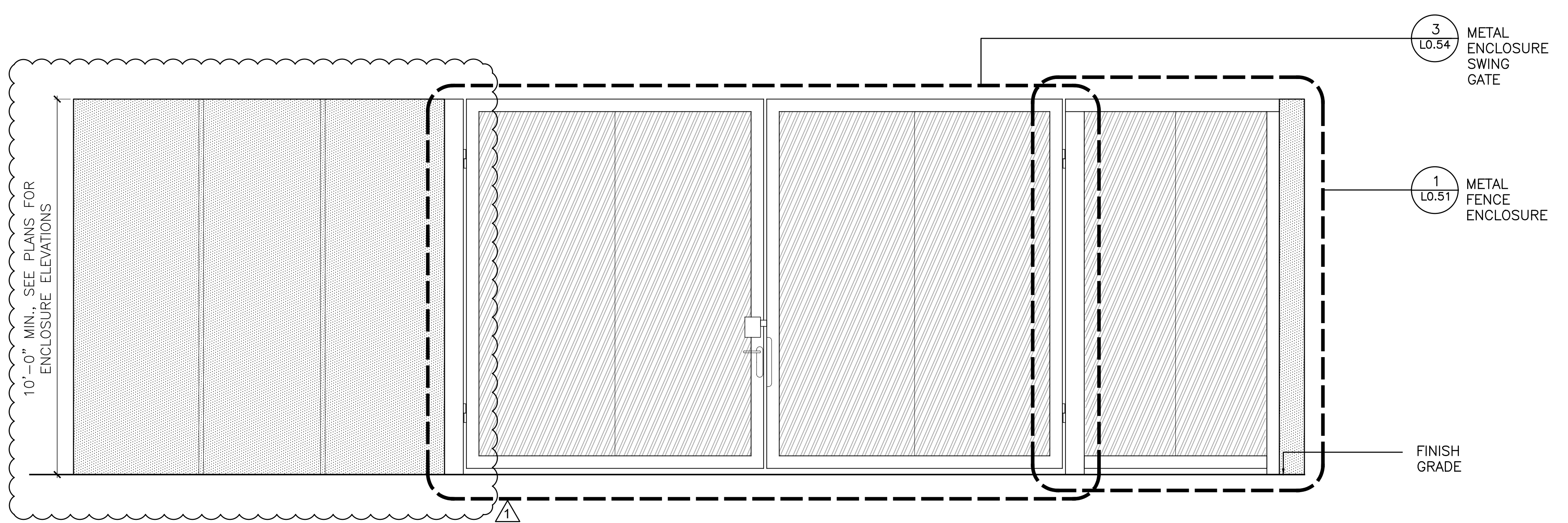
4TH STREET PUMP STATION ENCLOSURE - ELEVATIONS

SHEET TITLE
 SCALE

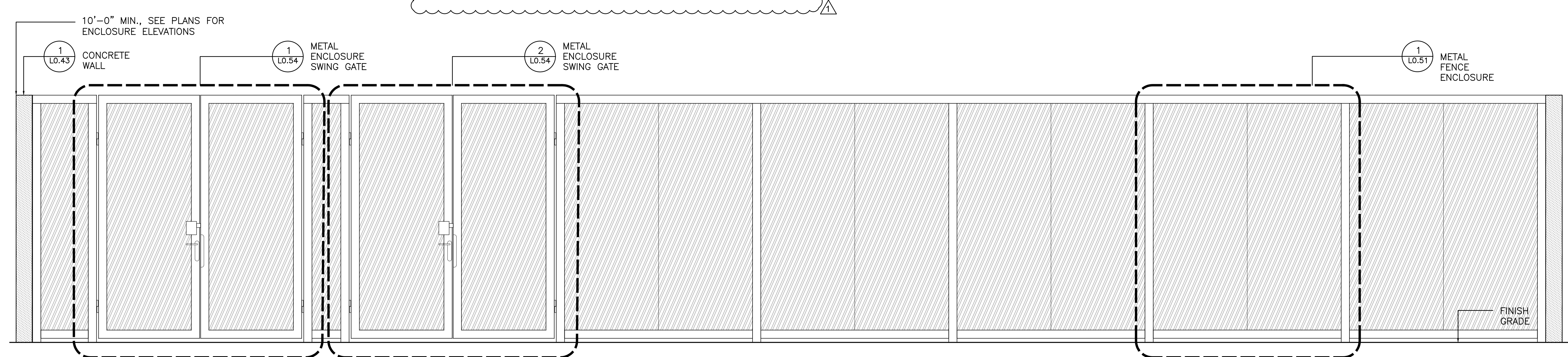
L0.21-1T

DRAWING NO.

NOT FOR CONSTRUCTION

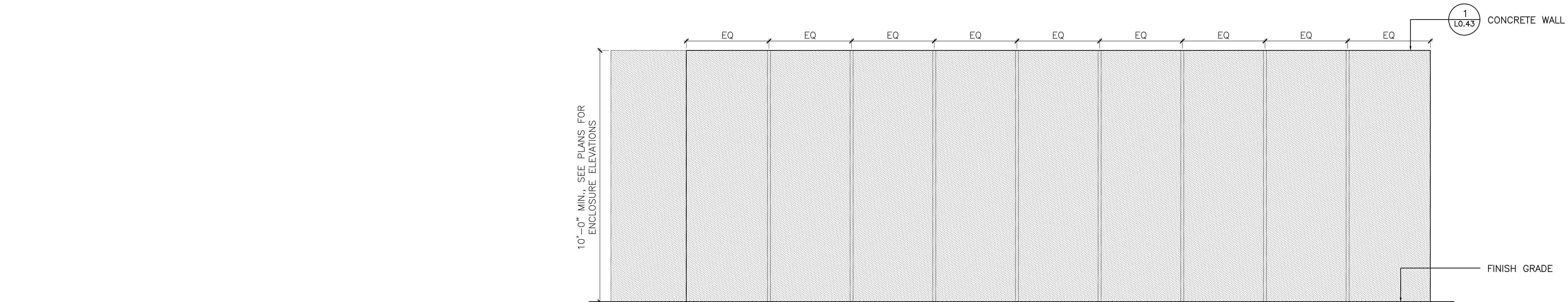


2 4TH STREET ENCLOSURE - NORTH ELEVATION SCALE: 1/2"=1'-0"

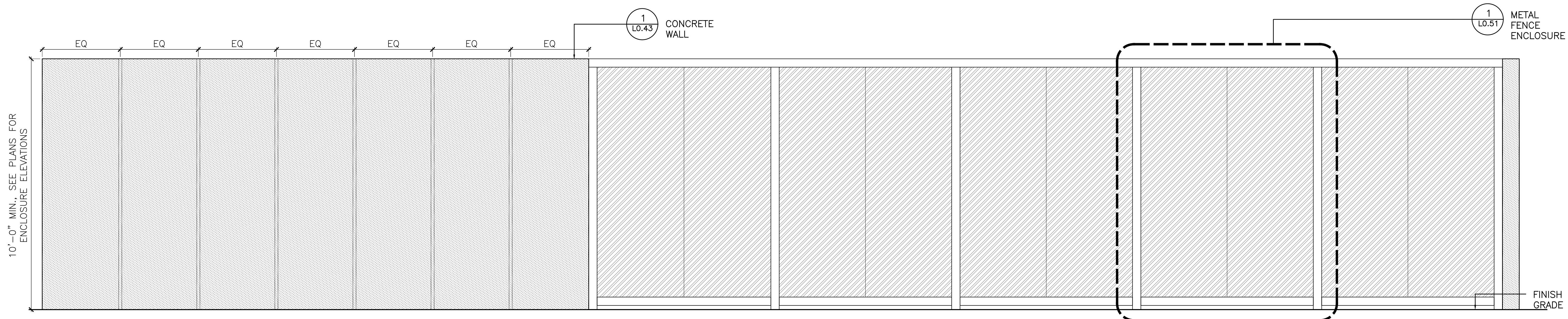


1 4TH STREET ENCLOSURE - EAST ELEVATION SCALE: 1/2"=1'-0"


DRAWING NAME: \\CMG-DCI\LE-01\Projects\LEN 1900 Treasure Island Phase 1\01 CURRENT\01 Phase\01 CD\01 CAD\02 T1_YBI Infrastructure\Utility Enclosures\04 Sheets\T1 PUMP STATIONS\0.21-1T-L0.22-T - 4TH STREET PUMP STATION ENCLOSURE ELEVATIONS
 PLOT DATE: 07-29-20 PLOTTED BY: Bkunugi



2 4TH STREET ENCLOSURE - SOUTH ELEVATION SCALE: 1/2"=1'-0"



1 4TH STREET ENCLOSURE - WEST ELEVATION SCALE: 1/2"=1'-0"



CMG
 Landscape Architecture
 444 Bryant St
 San Francisco Ca 94107
 415 485 3070
 www.cmgate.com

LICENSE STAMP

TREASURE ISLAND DEVELOPMENT AUTHORITY
**TREASURE ISLAND
 PUMP STATION IMPROVEMENTS**
 COUNTY OF SAN FRANCISCO CALIFORNIA 94130
 CITY OF SAN FRANCISCO

PUMP STATIONS

PERMIT SET

PROJECT NO. LEN1900	CHK: WB	DATE: 06/19/2020
DRAWN BY: DK	REVISIONS	BY DATE
NO. DESCRIPTION	INSTRUCTIONAL BULLETIN #	DK 07/23/20

4TH STREET PUMP STATION ENCLOSURE - ELEVATIONS

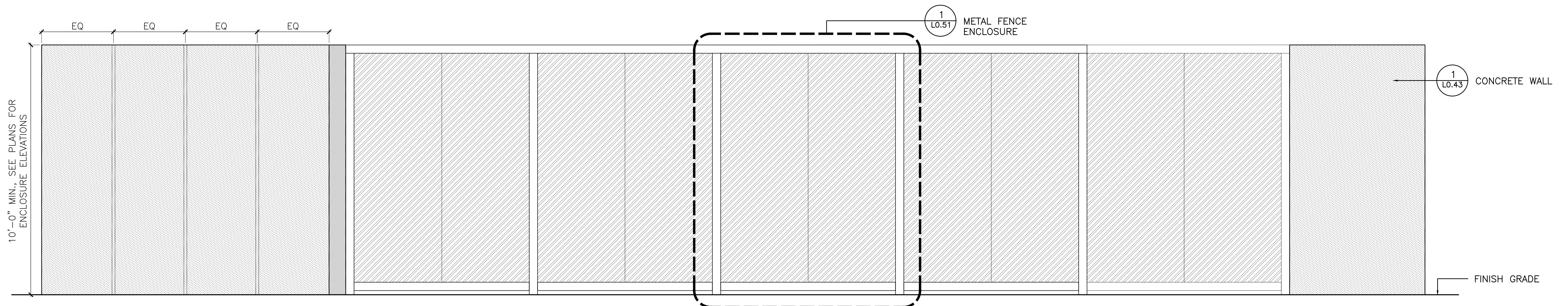
SHEET TITLE
 SCALE

L0.22-1T

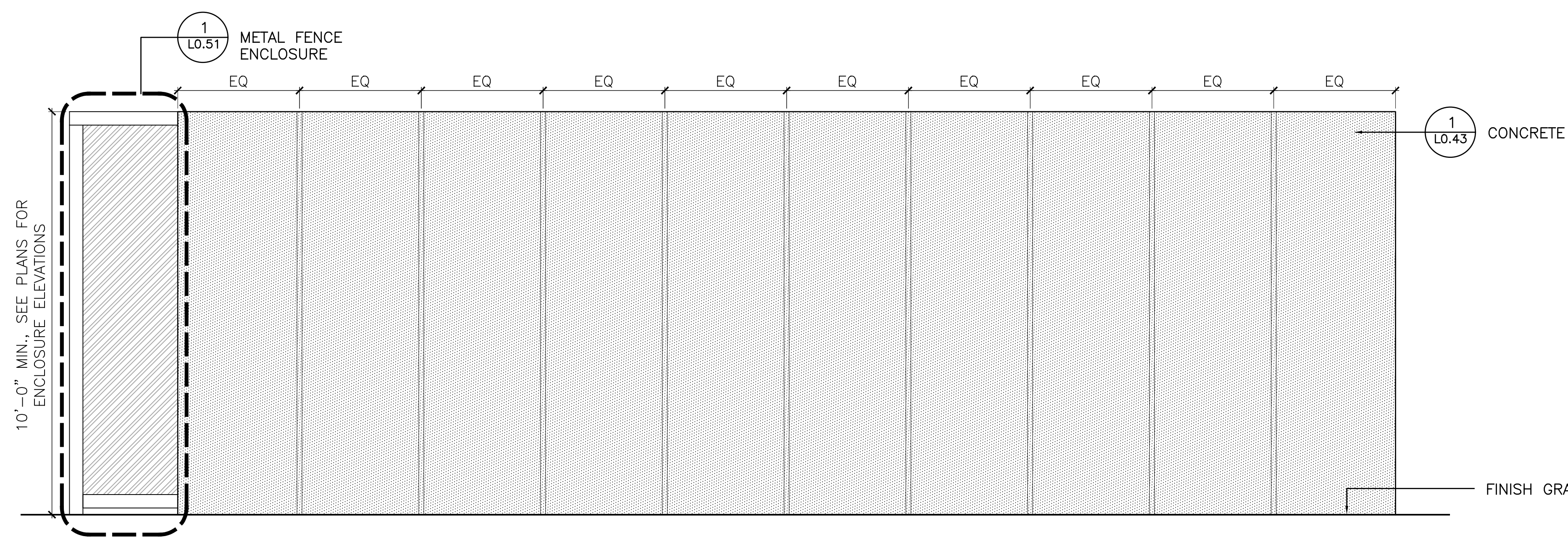
DRAWING NO.

NOT FOR CONSTRUCTION

DRAWING NAME: \\CMG-DCI\LE-01A\Projects\LEN 1900 Treasure Island Phase 1\01 CURRENT\01 Phase\01 CD\01 CAD\02 T1_YBI Infrastructure\Utility Enclosures\04 Sheets\T1 PUMP STATIONS\L0.31-1T-L0.32-T - 5TH STREET PUMP STATION ENCLOSURE ELEVATIONS
 PLOT DATE: 07-29-20 PLOTTED BY: Dkunugi



1 5TH STREET ENCLOSURE - WEST ELEVATION SCALE: 1/2"=1'-0"



2 5TH STREET ENCLOSURE - SOUTH ELEVATION SCALE: 1/2"=1'-0"



CMG
 Landscape Architecture
 444 Bryant St
 San Francisco Ca 94107
 415 485 3070
 www.cmgate.com

LICENSE STAMP

TREASURE ISLAND DEVELOPMENT AUTHORITY
TREASURE ISLAND
PUMP STATION IMPROVEMENTS
 CITY OF SAN FRANCISCO COUNTY OF SAN FRANCISCO CALIFORNIA 94130

PUMP STATIONS

PERMIT SET

PROJECT NO. LEN1900	CHK: WB	DATE: 06/19/2020
DRAWN BY: DK	REVISIONS	BY DATE
	DESCRIPTION	DK 07/23/20
	INSTRUCTIONAL BULLETIN #	

5TH STREET PUMP STATION ENCLOSURE - ELEVATIONS


SHEET TITLE
 SCALE

L.031-1T

DRAWING NO.

NOT FOR CONSTRUCTION

DRAWING NAME: \\CUC-DCI\LE-01A\Projects\LEN 1900 Treasure Island Phase 1\01 CURRENT\01 Phase\01 CD\01 CAD\02 T1_YBI Infrastructure\Utility Enclosures\04 Sheets\T1_PUMP STATIONS\01-T-0.32-T - 5TH STREET PUMP STATION ENCLOSURE ELEVATION
 PLOT DATE: 07-29-20 PLOTTED BY: Bkunugi



CMG
 Landscape Architecture
 444 Bryant St
 San Francisco Ca 94107
 415 485 3070
 www.cmgate.com

LICENSE STAMP

TREASURE ISLAND DEVELOPMENT AUTHORITY
**TREASURE ISLAND
 PUMP STATION IMPROVEMENTS**
 COUNTY OF SAN FRANCISCO CALIFORNIA 94130

PUMP STATIONS

PERMIT SET

PROJECT NO. LEN1900	CHK: WB	DATE: 06/19/2020
DRAWN BY: DK	REVISIONS	BY DATE
	DESCRIPTION	DK 07/23/20
	INSTRUCTIONAL BULLETIN #	

5TH STREET PUMP STATION ENCLOSURE - ELEVATIONS

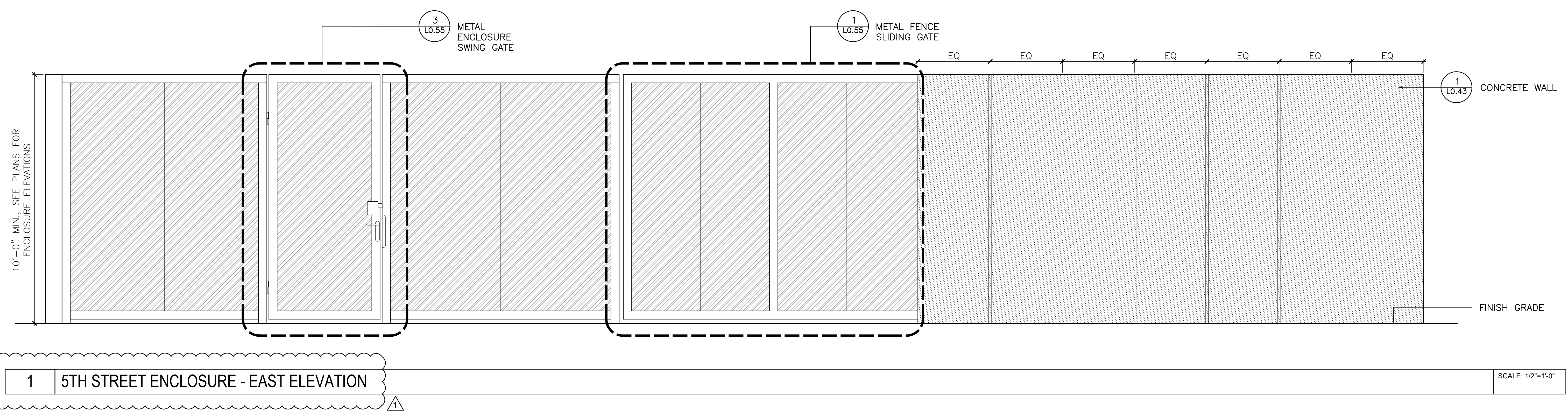
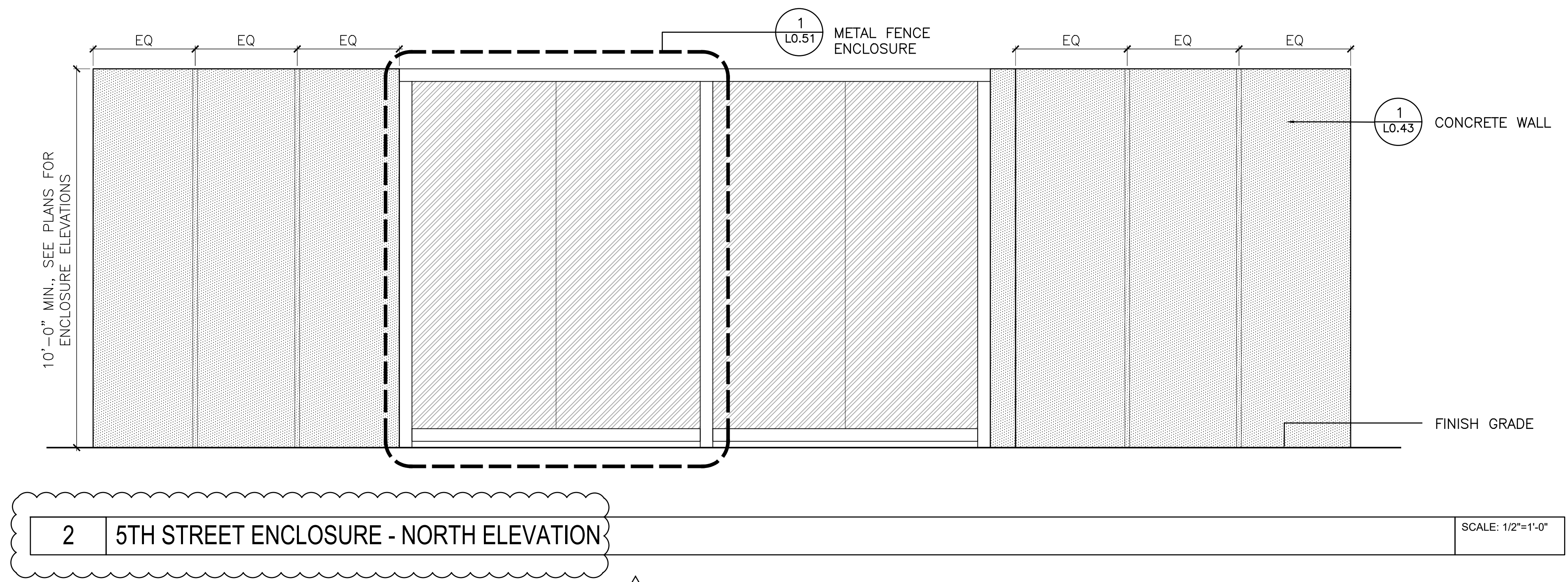
SHEET TITLE

SCALE

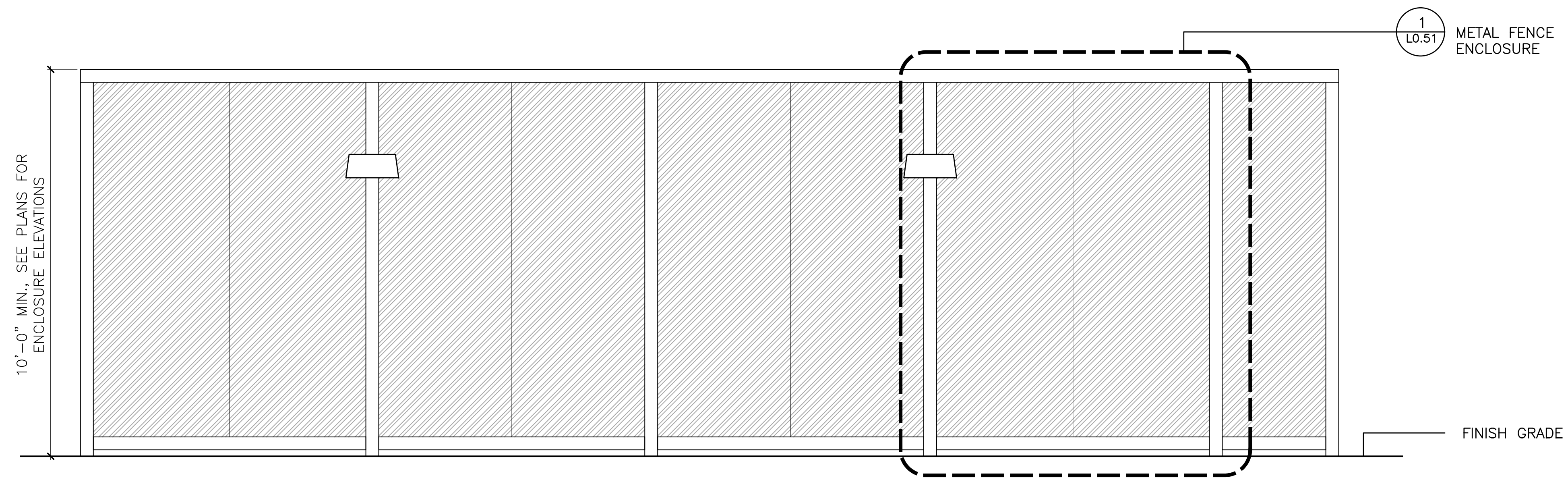
L.032-1T

DRAWING NO.


NOT FOR CONSTRUCTION



DRAWING NAME: \\CWC-DCI\LE-01\Projects\LEN 1900 Treasure Island Phase 1\01 CURRENT\01 Phase\01 CD\01 CAD\02 TI_YBI Infrastructure\Utility Enclosures\04 Sheets\11 PUMP STATIONS\L0.31-1T-L0.32-T - 5TH STREET PUMP STATION ENCLOSURE ELEVATION
 PLOT DATE: 06-18-20 PLOTTED BY: Bkumugi



1 5TH STREET ENCLOSURE - INTERNAL WEST ELEVATION SCALE: 1/2"=1'-0"



CMG
 Landscape Architecture
 444 Bryant St
 San Francisco Ca 94107
 415 485 3070
 www.cmgate.com

LICENSE STAMP

TREASURE ISLAND DEVELOPMENT AUTHORITY
**TREASURE ISLAND
 PUMP STATION IMPROVEMENTS**
 CITY OF SAN FRANCISCO COUNTY OF SAN FRANCISCO CALIFORNIA 94130

PUMP STATIONS
 PERMIT SET

PROJECT NO. LEN1900	CHK: WB	DATE: 06/19/2020
DRAWN BY: DK	REVISIONS	BY DATE
	DESCRIPTION	

5TH STREET PUMP STATION ENCLOSURE - ELEVATIONS

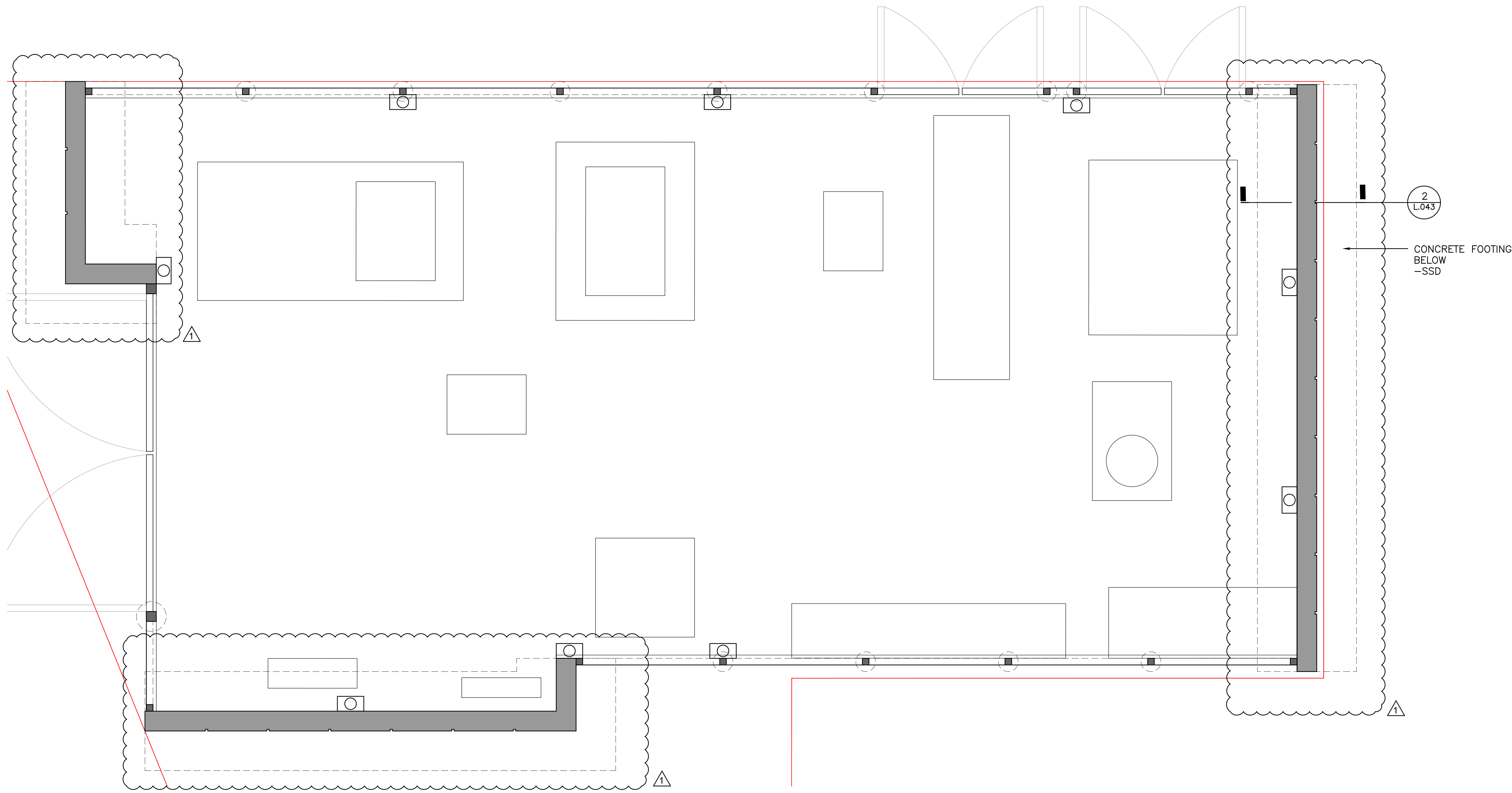
SHEET TITLE
 SCALE

L.033-1T

DRAWING NO.

NOT FOR CONSTRUCTION

DRAWING NAME: \\CMG-DCI\LE-01\Projects\LEN 1900 Treasure Island Phase 1\01 CURRENT\01 Phase\01 CD\01 CAD\02 T_I_YBI Infrastructure\Utility Enclosures\04 Sheets\T1 Pump Stations\L.O.41-1T-L.O.42-T - 5TH STREET PUMP STATION ENCLOSURE WALL
 PLOT DATE: 07-29-20 PLOTTED BY: Bkunugi



1 4TH STREET ENCLOSURE CONCRETE WALL - PLAN ENLARGEMENT SCALE: 3/8"=1'-0"



CMG
 Landscape Architecture
 444 Bryant St
 San Francisco Ca 94107
 415 485 3070
 www.cmgate.com

LICENSE STAMP

TREASURE ISLAND DEVELOPMENT AUTHORITY
**TREASURE ISLAND
 PUMP STATION IMPROVEMENTS**
 CITY OF SAN FRANCISCO COUNTY OF SAN FRANCISCO CALIFORNIA 94130

PUMP STATIONS
 PERMIT SET

PROJECT NO. LEN1900	CHK: WB	DATE: 06/19/2020
DRAWN BY: DK	REVISIONS	BY DATE
	DESCRIPTION	DK 07/23/20
	INSTRUCTIONAL BULLETIN #	

5TH STREET PUMP STATION ENCLOSURE - WALL DETAILS

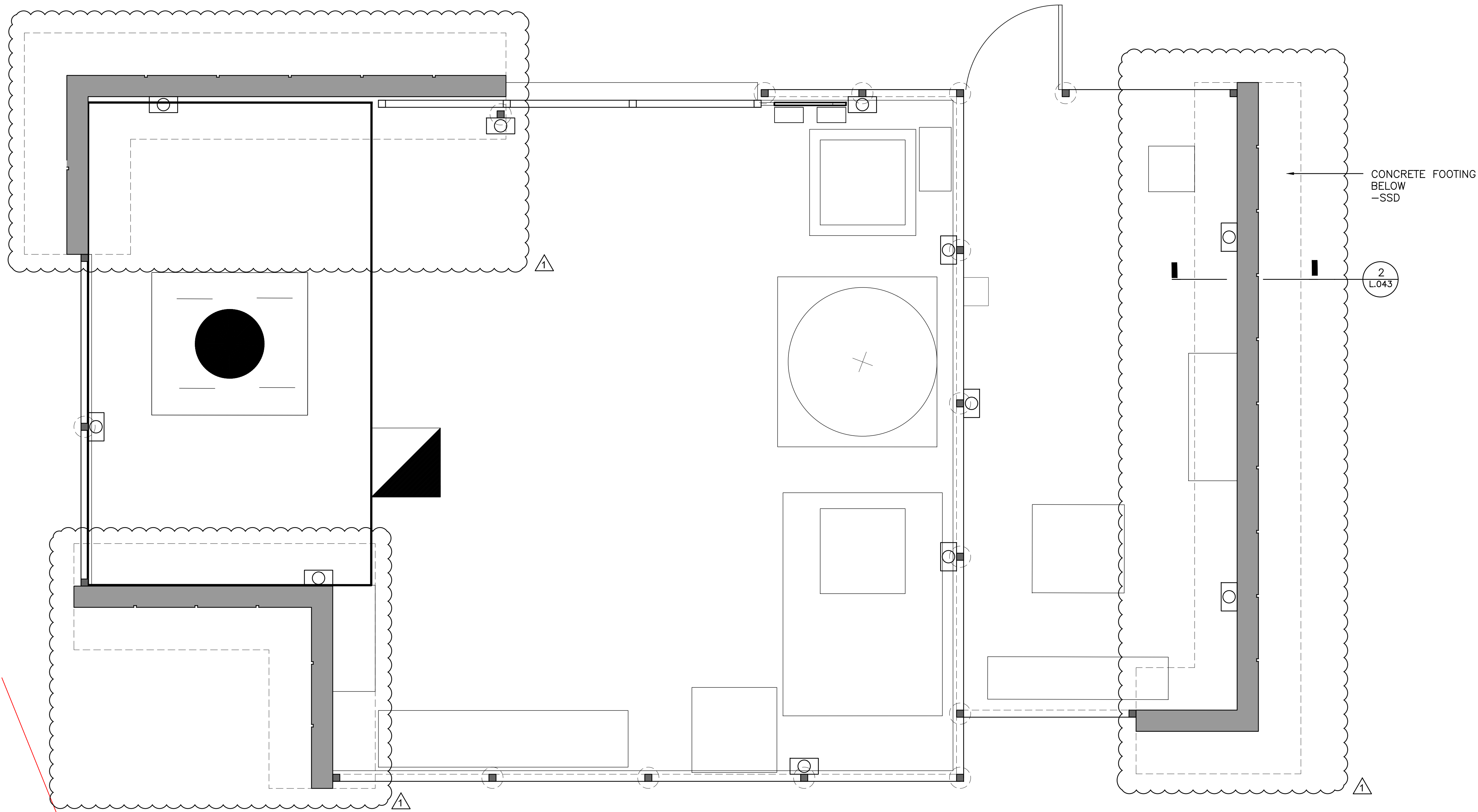
SHEET TITLE
 SCALE

L.041-1T


DRAWING NO.

NOT FOR CONSTRUCTION

DRAWING NAME: \\CMG-DCI\LE-01\Projects\LEN 1900 Treasure Island Phase 1\01 CURRENT\01 Phase\01 CD\01 CAD\02 T1_YBI Infrastructure\Utility Enclosures\04 Sheets\T1 PUMP STATIONS\L0.41-1T-L0.42-T - 5TH STREET PUMP STATION ENCLOSURE WALL
 PLOT DATE: 07-29-20 PLOTTED BY: Bkunugi



1 5TH STREET ENCLOSURE CONCRETE WALL - PLAN ENLARGEMENT SCALE: 3/8"=1'-0"



CMG
 Landscape Architecture
 444 Bryant St
 San Francisco Ca 94107
 415 485 3070
 www.cmgate.com

LICENSE STAMP

TREASURE ISLAND DEVELOPMENT AUTHORITY
**TREASURE ISLAND
 PUMP STATION IMPROVEMENTS**
 CITY OF SAN FRANCISCO COUNTY OF SAN FRANCISCO CALIFORNIA 94130

PUMP STATIONS
 PERMIT SET

PROJECT NO. LEN1900	CHK: WB	DATE: 06/19/2020
DRAWN BY: DK	REVISIONS	BY DATE
	DESCRIPTION	DK 07/23/20
	INSTRUCTIONAL BULLETIN #	

5TH STREET PUMP STATION ENCLOSURE - WALL DETAILS

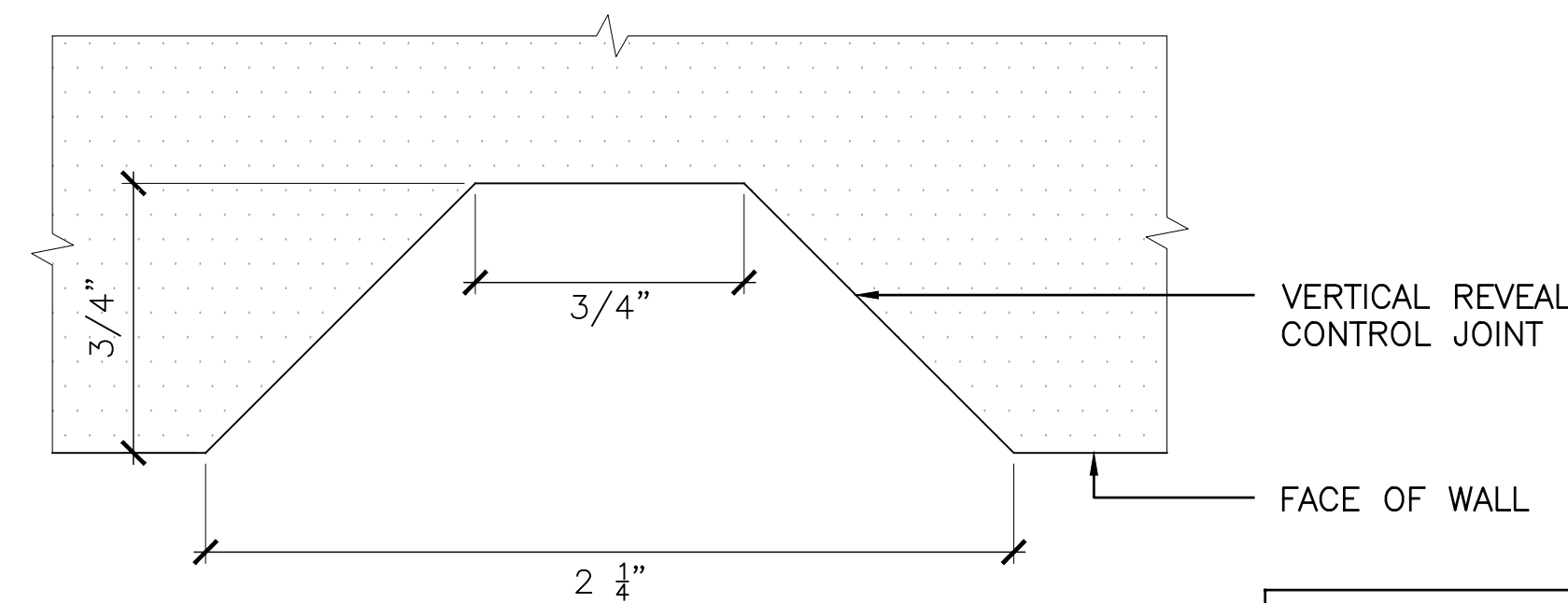
SHEET TITLE
 SCALE

L.042-1T

DRAWING NO.

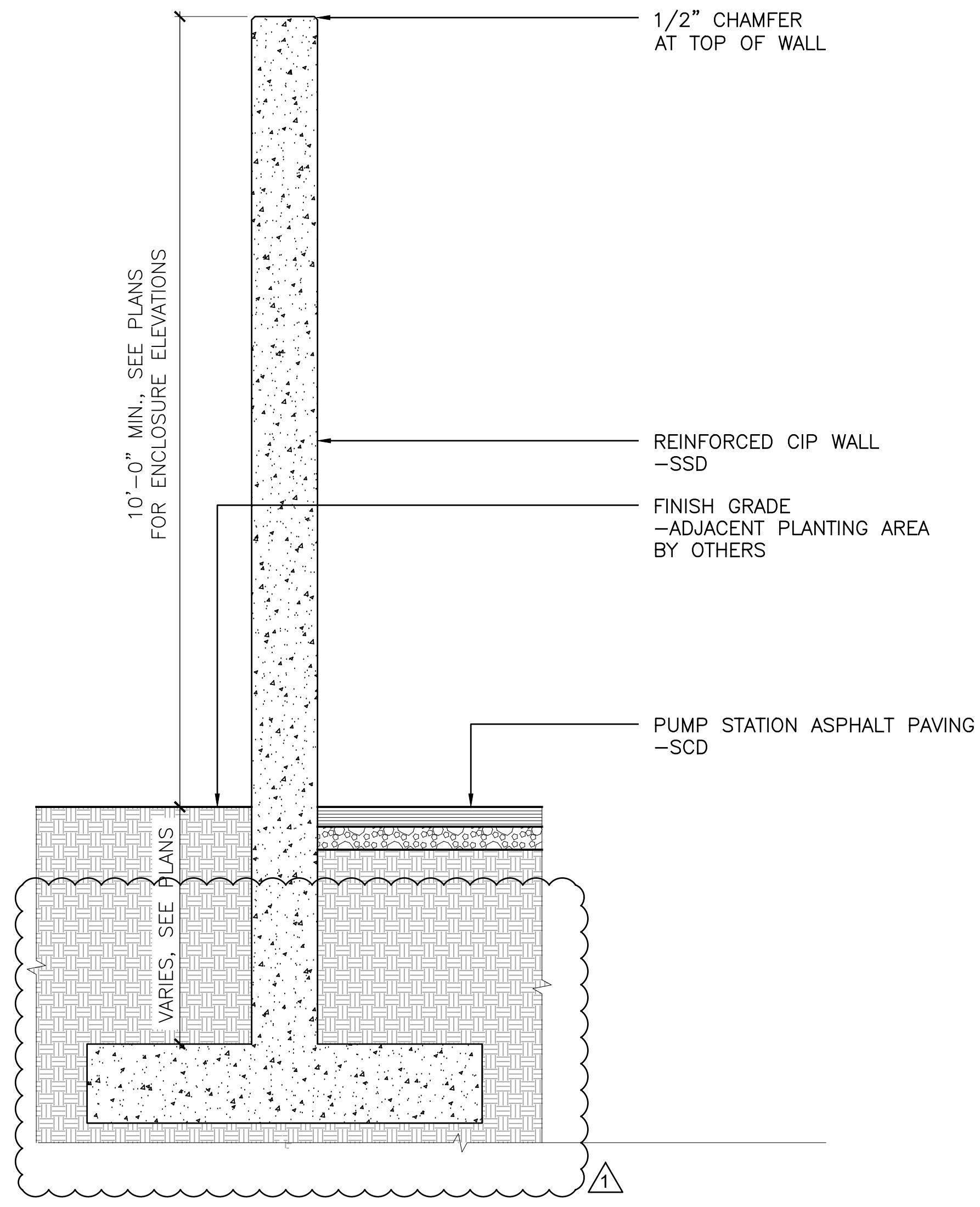
NOT FOR CONSTRUCTION

DRAWING NAME: \\CMG-DCI\LE-01\Projects\LEN 1900 Treasure Island Phase 1\01 CURRENT\01 Phase\01 CD\01 CAD\02 T1_YBI Infrastructure\Utility Enclosures\04 Sheets\T1_PUMP STATIONS\0.41-1T-0.42-T - 5TH STREET PUMP STATION ENCLOSURE WALL
 PLOT DATE: 07-29-20 PLOTTED BY: Bkumugi

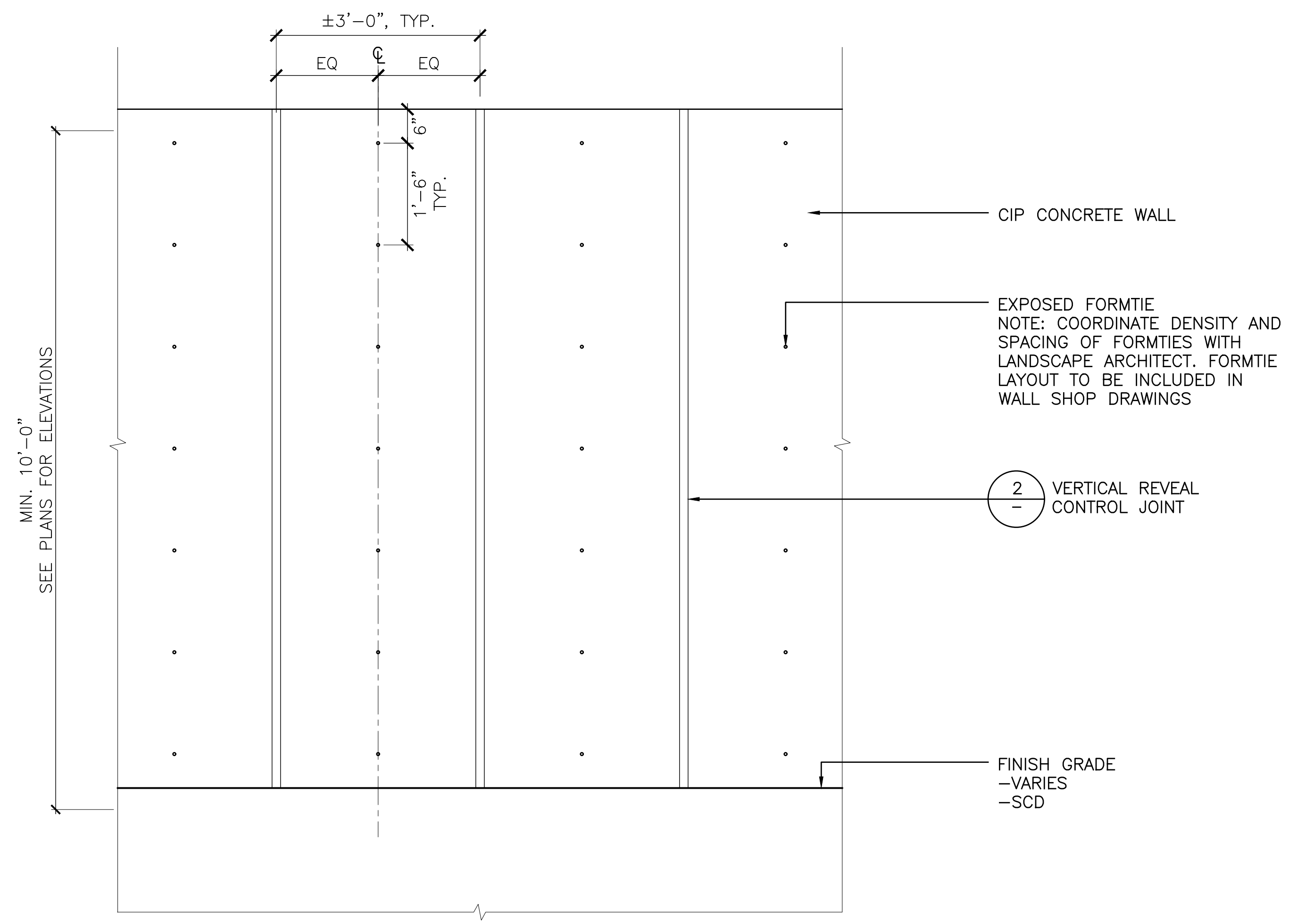


NOTES:
 1. SEE PLANS AND ELEVATIONS FOR JOINT LAYOUT


3 WALL CONTROL JOINT, TYP. SCALE: NTS



2 MACALLA ENCLOSURE CONCRETE WALL - TYPICAL SECTION SCALE: 3/4"=1'-0"



1 UTILITY ENCLOSURE WALL - TYPICAL ELEVATION SCALE: 3/4"=1'-0"



CMG
 Landscape Architecture
 444 Bryant St
 San Francisco Ca 94107
 415 485 3070
 www.cmgate.com

LICENSE STAMP

TREASURE ISLAND DEVELOPMENT AUTHORITY
**TREASURE ISLAND
 PUMP STATION IMPROVEMENTS**
 COUNTY OF SAN FRANCISCO CALIFORNIA 94130

PUMP STATIONS
 PERMIT SET

PROJECT NO. LEN1900	CHK: WB	DATE: 06/19/2020
DRAWN BY: DK	REVISIONS	BY DATE
NO. DESCRIPTION	INSTRUCTIONAL BULLETIN #	DK 07/23/20

5TH STREET PUMP STATION ENCLOSURE - WALL DETAILS

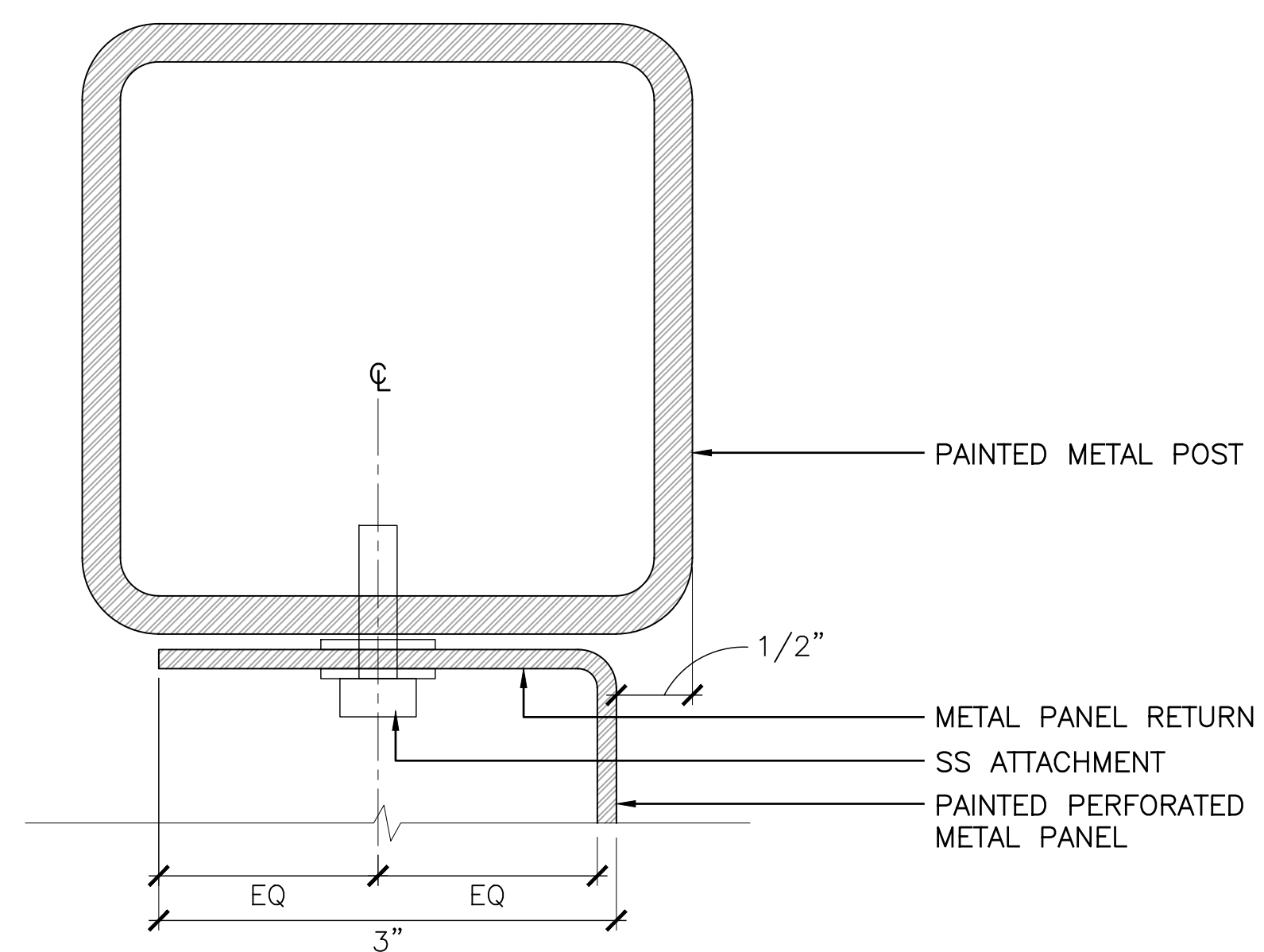
SHEET TITLE
 SCALE

L.043-1T

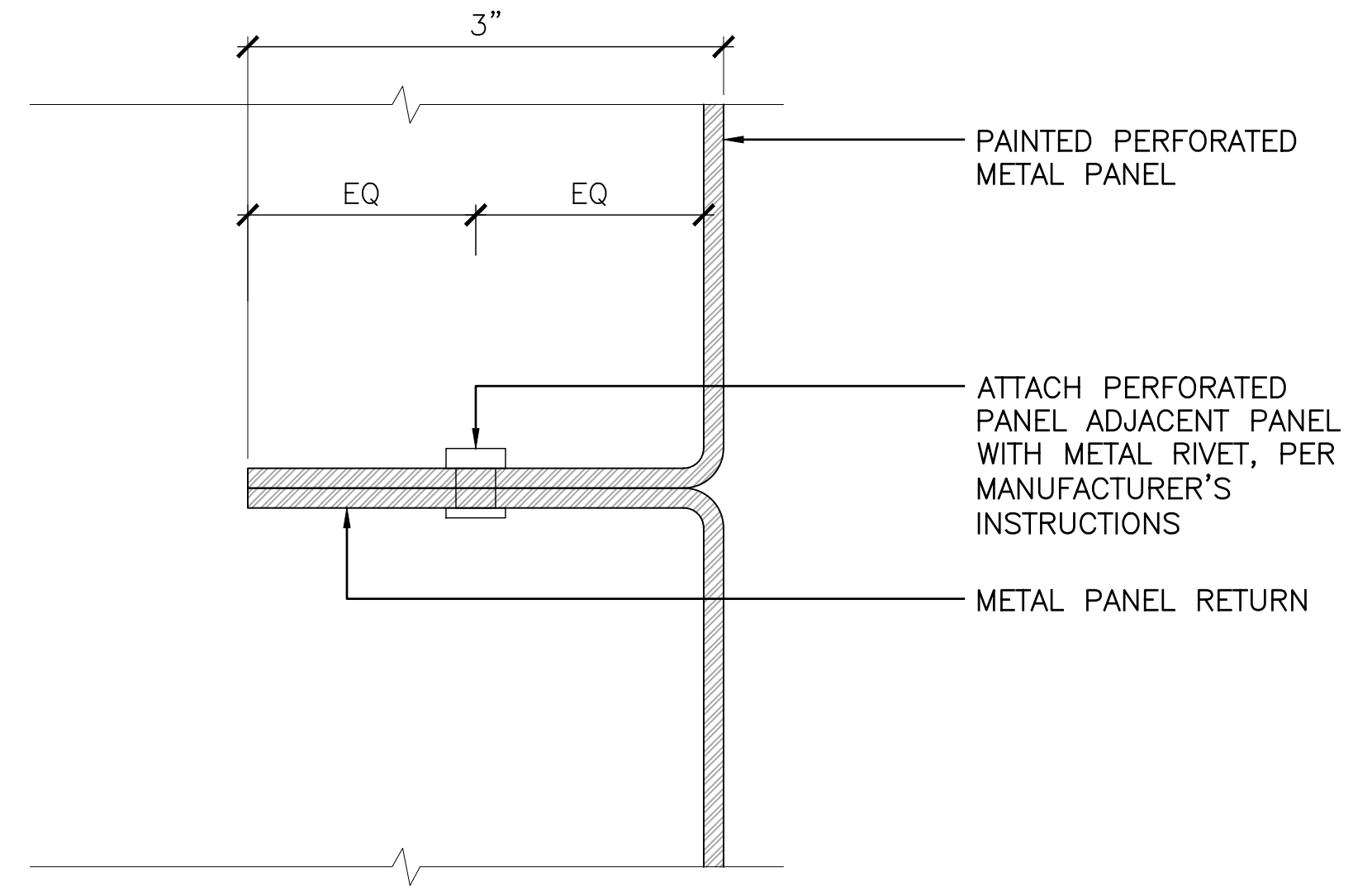
DRAWING NO.

NOT FOR CONSTRUCTION

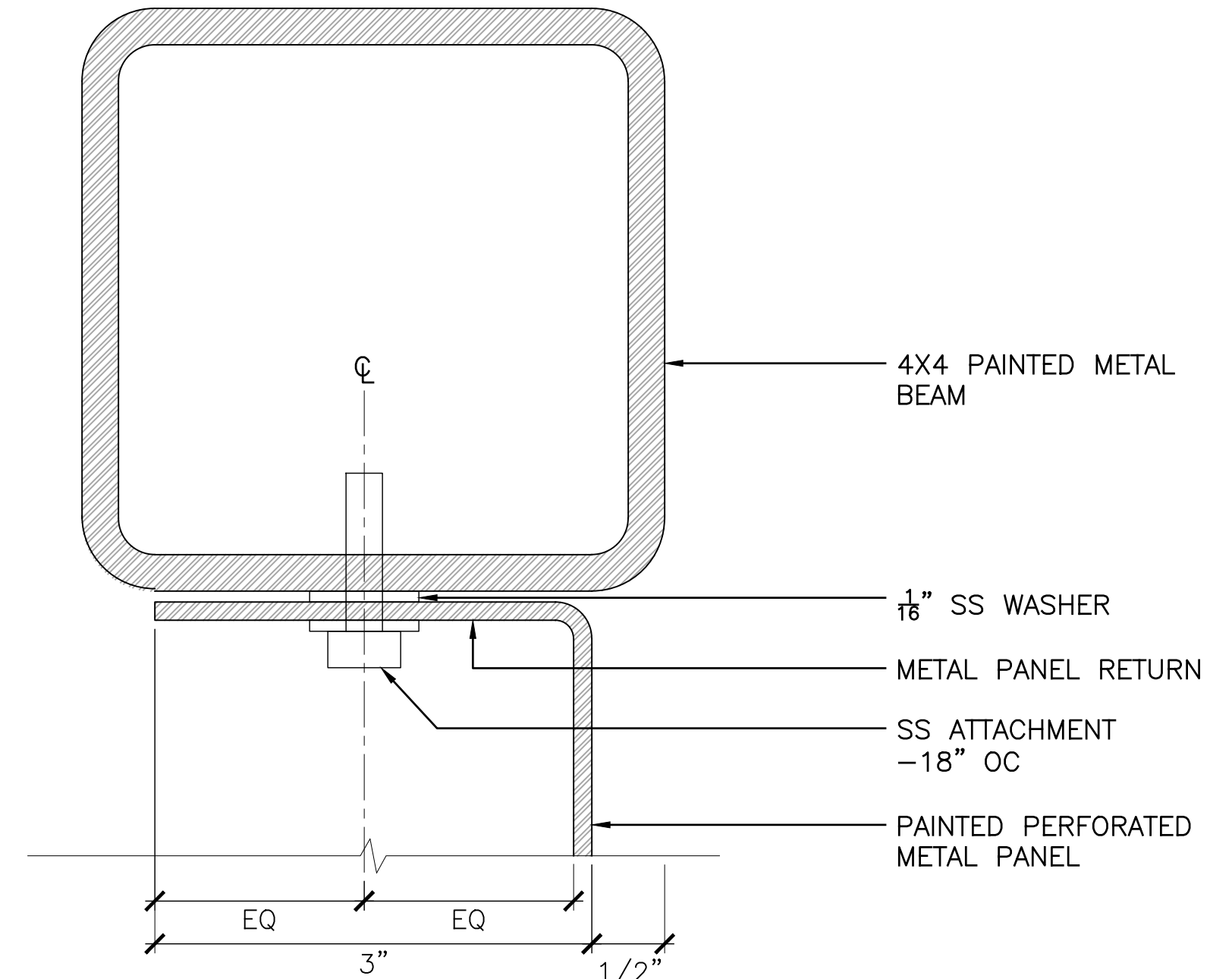
DRAWING NAME: \\CMG-DCI\LE-01\Projects\LEN 1900 Treasure Island Phase 1\01 CURRENT\01 Phase\01 CD\01 CAD\02 T1_YBI Infrastructure\Utility Enclosures\04 Sheets\T1 PUMP STATIONS\L0.51-1T-L0.52-T - 5TH STREET PUMP STATION ENCLOSURE DETAIL
 PLOT DATE: 06-18-20 PLOTTED BY: Bkumugi



3 METAL PANEL TO POST ATTACHMENT SCALE: 1"=1"



2 METAL PANEL TO PANEL ATTACHMENT - TYP SECTION SCALE: 1"=1"



1 METAL PANEL TO TOP AND BOTTOM BEAM ATTACHMENT SCALE: 1"=1"



CMG
 Landscape Architecture
 444 Bryant St
 San Francisco Ca 94107
 415 495 3070
 www.cmgate.com

LICENSE STAMP

TREASURE ISLAND DEVELOPMENT AUTHORITY
**TREASURE ISLAND
 PUMP STATION IMPROVEMENTS**
 COUNTY OF SAN FRANCISCO CALIFORNIA 94130
 CITY OF SAN FRANCISCO

PUMP STATIONS
 PERMIT SET

CHK:	WB	DATE:	06/19/2020
DRWN BY:	DK	REVISIONS	
		DESCRIPTION	
		BY	
		DATE	

ENCLOSURE -
 PANEL GATE
 DETAILS

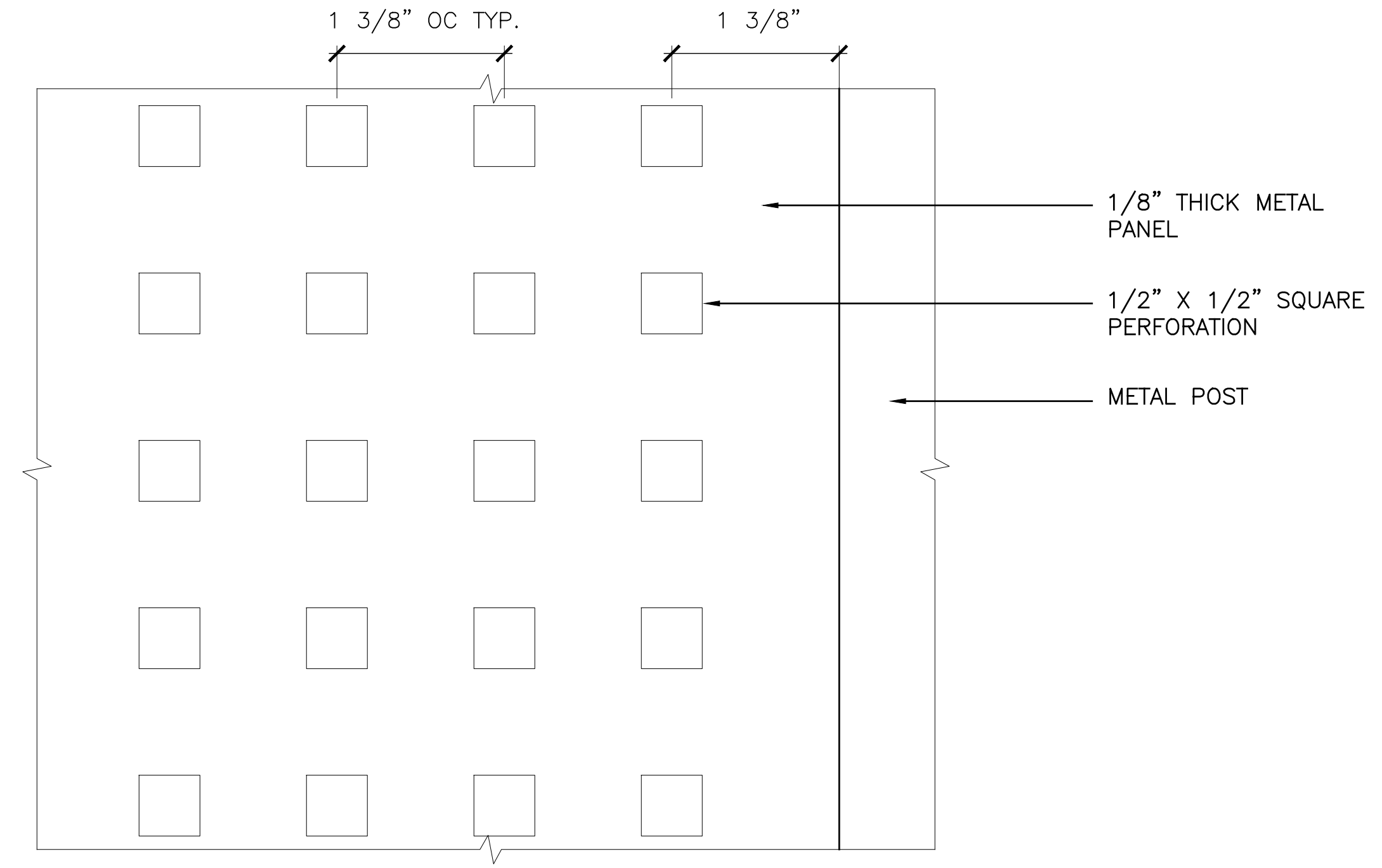
SHEET TITLE
 SCALE

L.052-1T

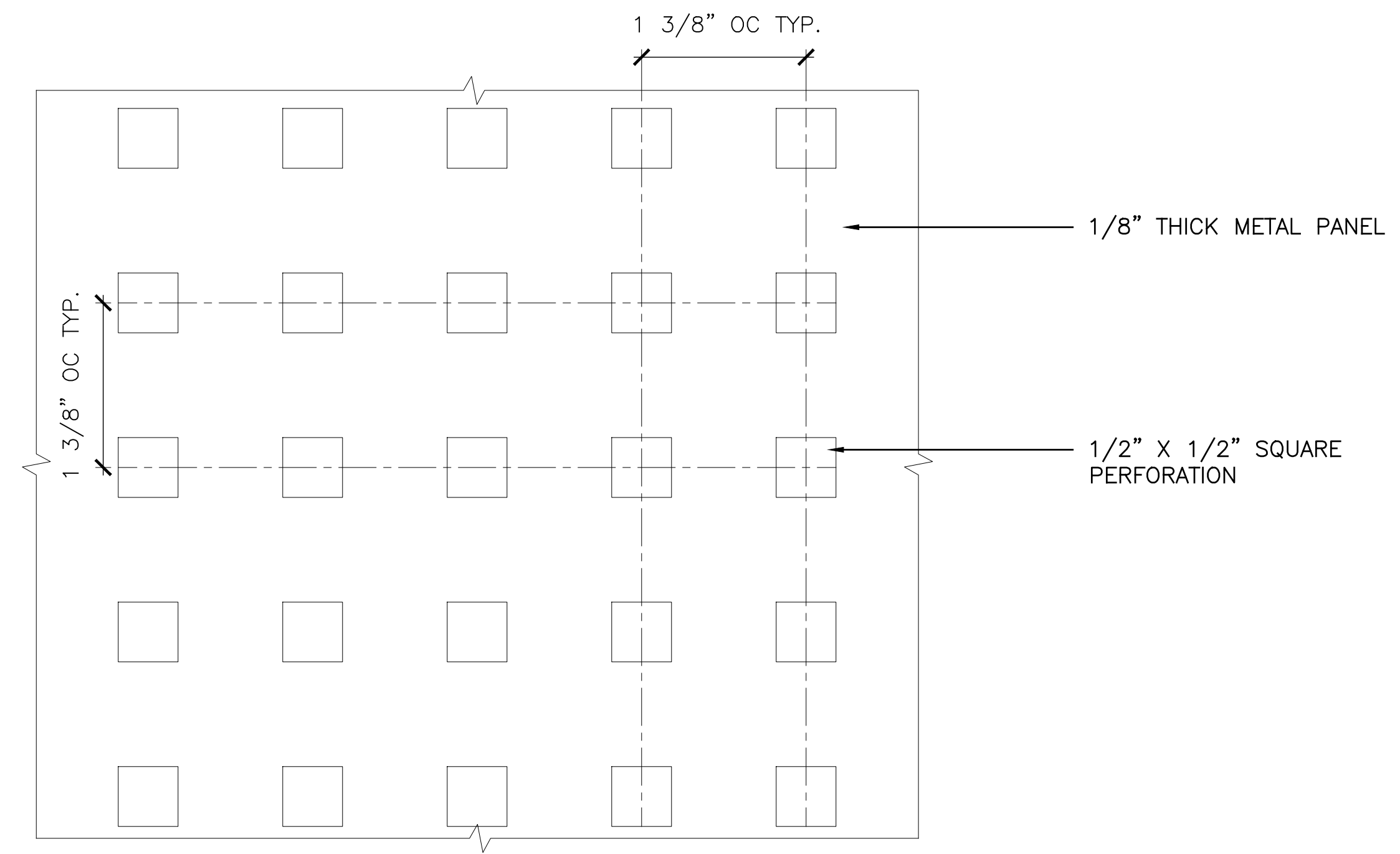
DRAWING NO.

NOT FOR CONSTRUCTION

DRAWING NAME: \\CMG-DCI\LE-01\Projects\LEN 1900 Treasure Island Phase 1\01 CURRENT\01 Phase\01 CD\01 CAD\02 T1_YBI Infrastructure\Utility Enclosures\04 Sheets\T1 PUMP STATIONS\L0.51-1T-L0.52-T - 5TH STREET PUMP STATION ENCLOSURE DETAIL
 PLOT DATE: 06-18-20 PLOTTED BY: BKunugi



2 METAL PANEL - PERFORATION PATTERN AT POST SCALE: 1"=1"



1 METAL PANEL - PERFORATION PATTERN SCALE: 1"=1"



CMG
 Landscape Architecture
 444 Bryant St
 San Francisco Ca 94107
 415 495 3070
 www.cmgate.com

LICENSE STAMP

TREASURE ISLAND DEVELOPMENT AUTHORITY
**TREASURE ISLAND
 PUMP STATION IMPROVEMENTS**
 CITY OF SAN FRANCISCO COUNTY OF SAN FRANCISCO CALIFORNIA 94130

PUMP STATIONS
 PERMIT SET

PROJECT NO. LEN1900	CHK: WB	DATE: 06/19/2020
DRAWN BY: DK	REVISIONS	BY DATE
	DESCRIPTION	

ENCLOSURE -
 PANEL GATE
 DETAILS

SHEET TITLE
 SCALE

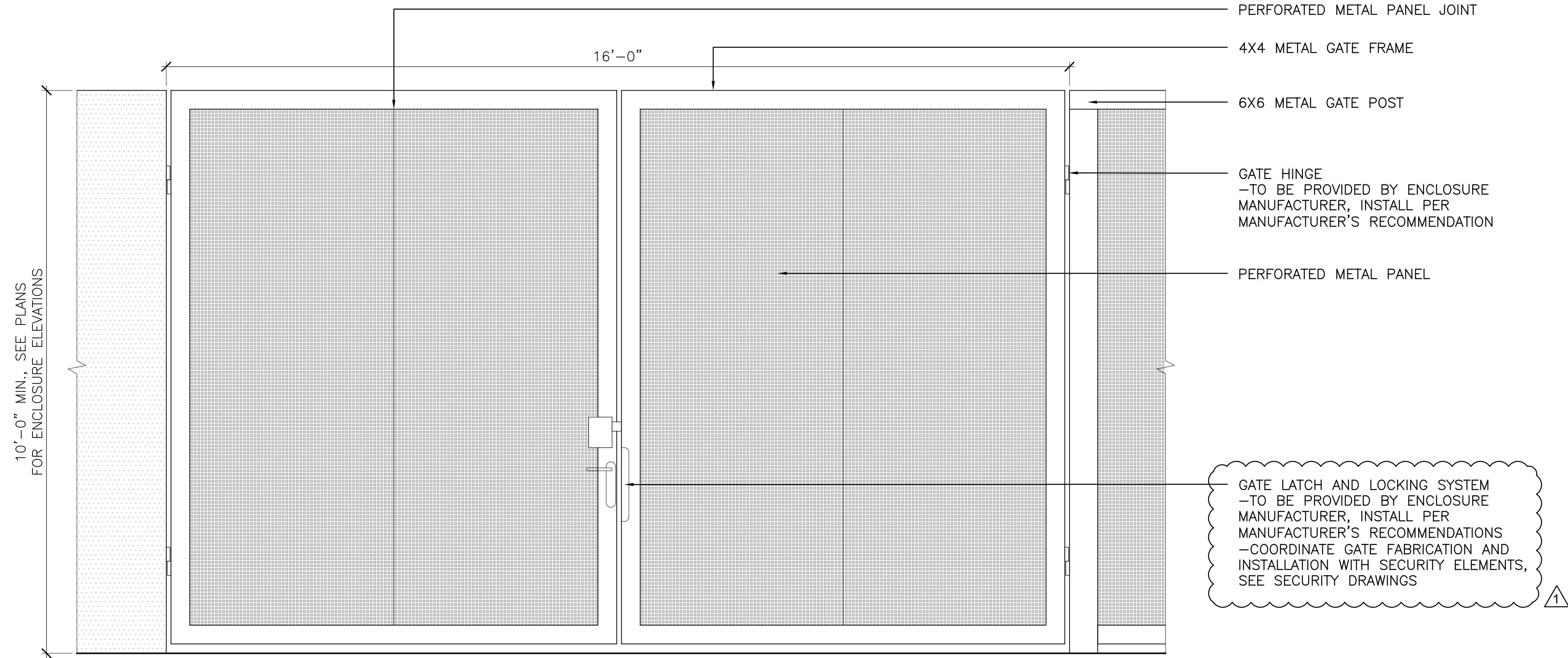
L.053-1T

DRAWING NO.

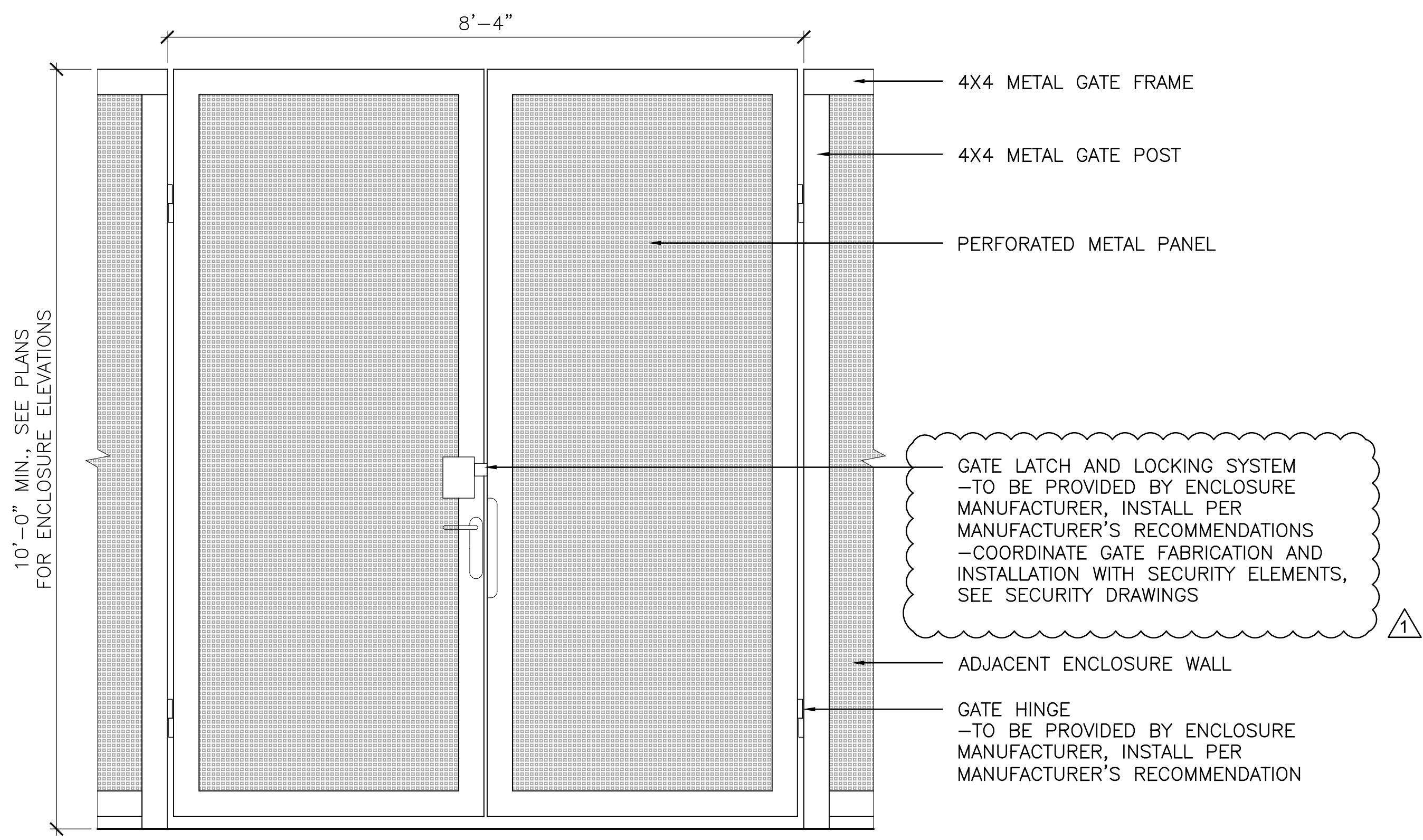
NOT FOR CONSTRUCTION

DRAWING NAME: \\CMG-DCF\LE-01\Projects\LEN 1900 Treasure Island Phase 1\01 CURRENT\01 Phase\01 CD\01 CAD\02 T1_YB1 Infrastructure\Utility Enclosures\04 Sheets\T1_PUMP STATIONS\LO.51-1T-10.52-T - 5TH STREET PUMP STATION ENCLOSURE DET
 PLOT DATE: 07-29-20 PLOTTED BY: DKunig

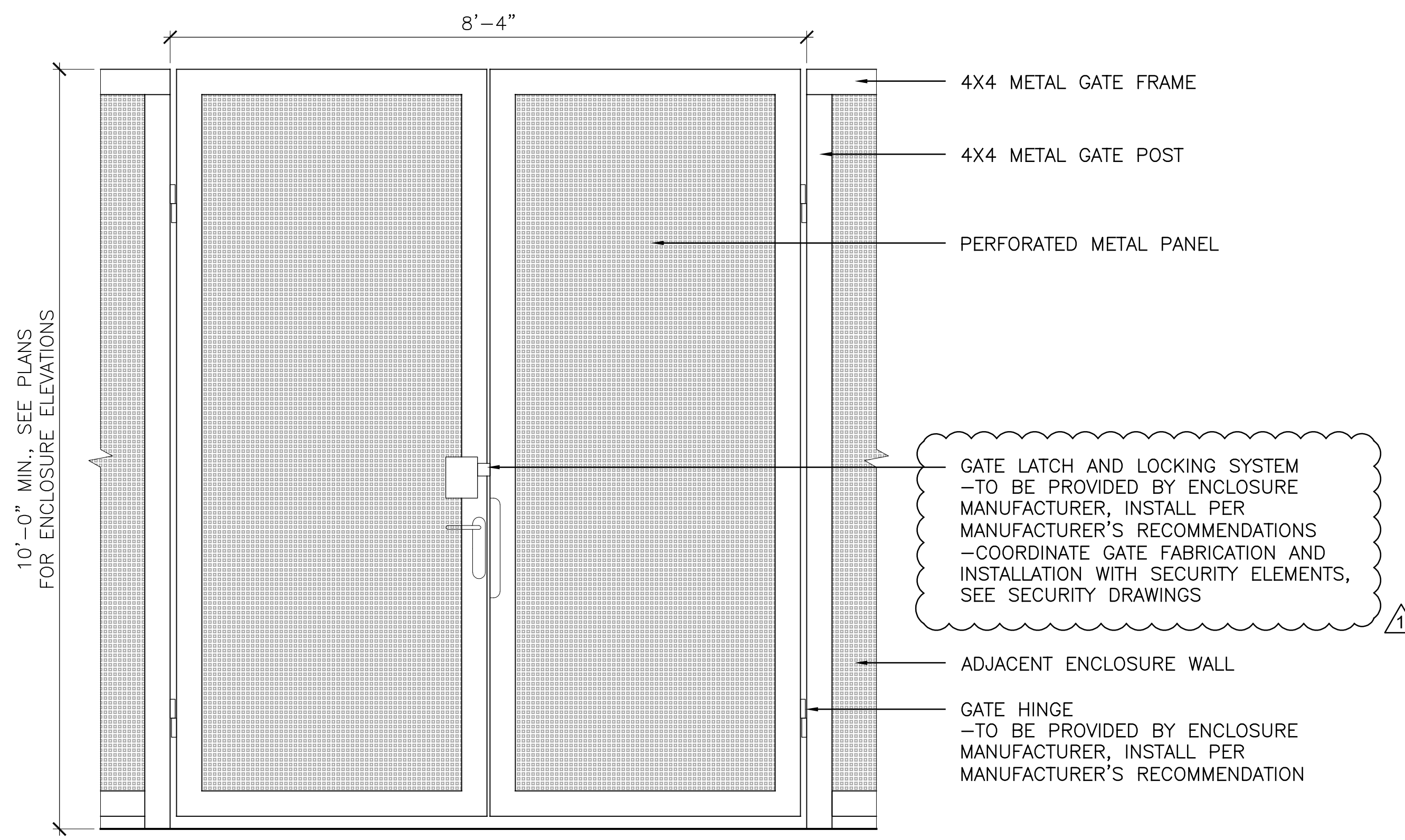
- METAL ENCLOSURE GATE NOTES:**
1. PROVIDE GATES AS SHOWN TO FIT WITHIN REQUIRED CLEARANCE DIMENSIONS.
 2. COORDINATE ALL GATE ATTACHMENT HARDWARE, SPACING AND CLEARANCES WITH MANUFACTURER



3 4TH STREET ENCLOSURE- NORTH VEHICULAR GATE SCALE: 3/4"=1'-0"



2 4TH STREET ENCLOSURE- EAST GATES SCALE: 3/4"=1'-0"



1 4TH STREET ENCLOSURE- NORTH GATES SCALE: 3/4"=1'-0"

TIDG
 TREASURE ISLAND DEVELOPMENT GROUP

TREASURE ISLAND
 DEVELOPMENT AUTHORITY

CMG
 Landscape Architecture
 444 Bryant St
 San Francisco Ca 94107
 415 495 8070
 www.cmgate.com

LICENSE STAMP

TREASURE ISLAND DEVELOPMENT AUTHORITY
TREASURE ISLAND
PUMP STATION IMPROVEMENTS
 COUNTY OF SAN FRANCISCO CALIFORNIA 94130
 CITY OF SAN FRANCISCO

PUMP STATIONS
 PERMIT SET

PROJECT NO. LEN1900	CHK. WB	DATE. 06/19/2020
DRAWN BY: DK	REVISIONS	
NO.	DESCRIPTION	DATE
1	INSTRUCTIONAL BULLETIN #	07/31/20

4TH STREET PUMP STATION ENCLOSURE - PANEL GATE DETAILS

SHEET TITLE

SCALE

L.054-1T

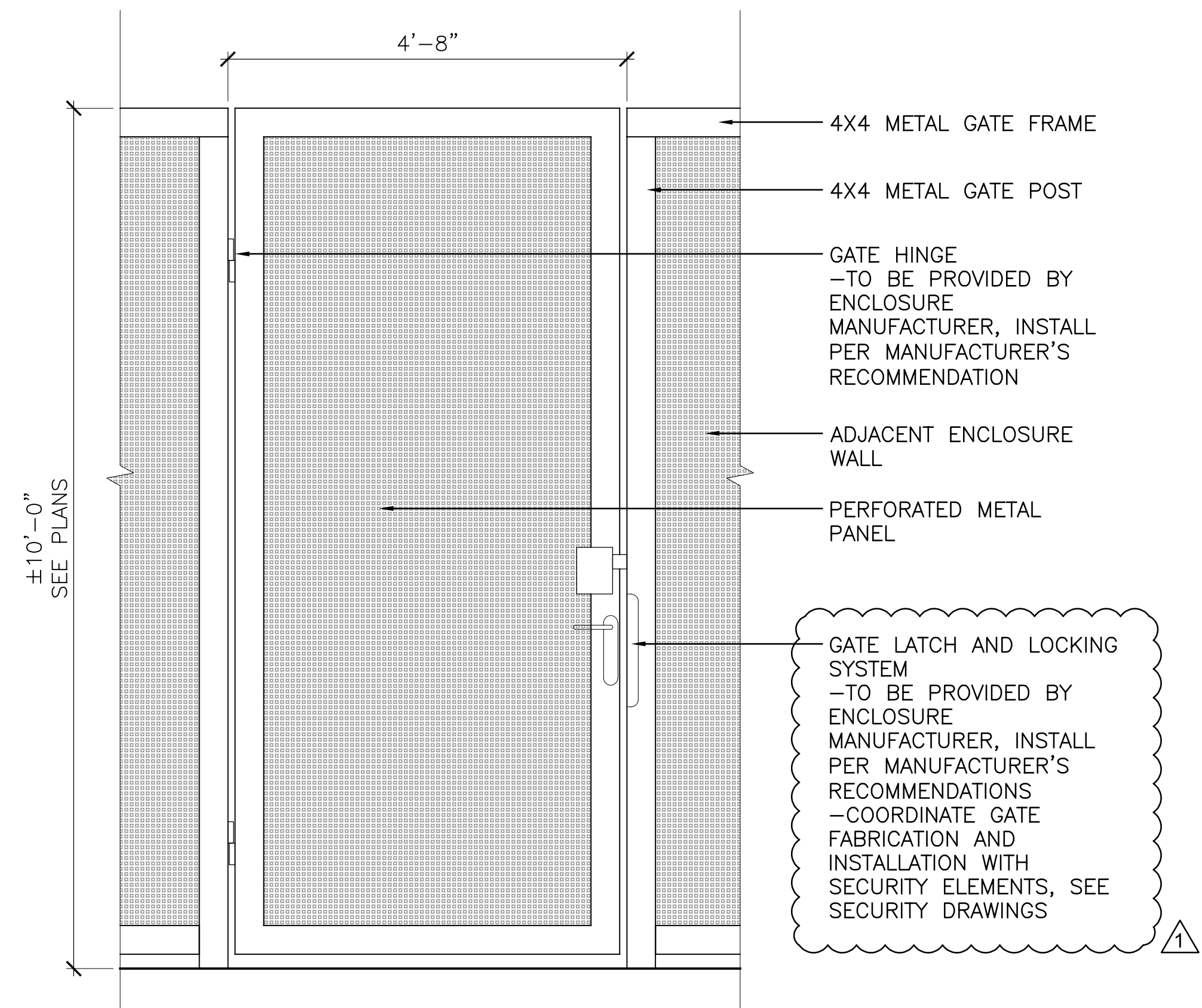
DRAWING NO.

NOT FOR CONSTRUCTION

DRAWING NAME: \\CMG-DCF\LE-01\Projects\LEN 1900 Treasure Island Phase 1\01 CURRENT\01 CD\01 CAD\02 T1_YB1 Infrastructure\Utility Enclosures\04 Sheets\T1 PUMP STATIONS\LO.51-1T-10.52-T - 5TH STREET PUMP STATION ENCLOSURE DET
 PLOT DATE: 07-29-20 PLOTTED BY: DKunugi

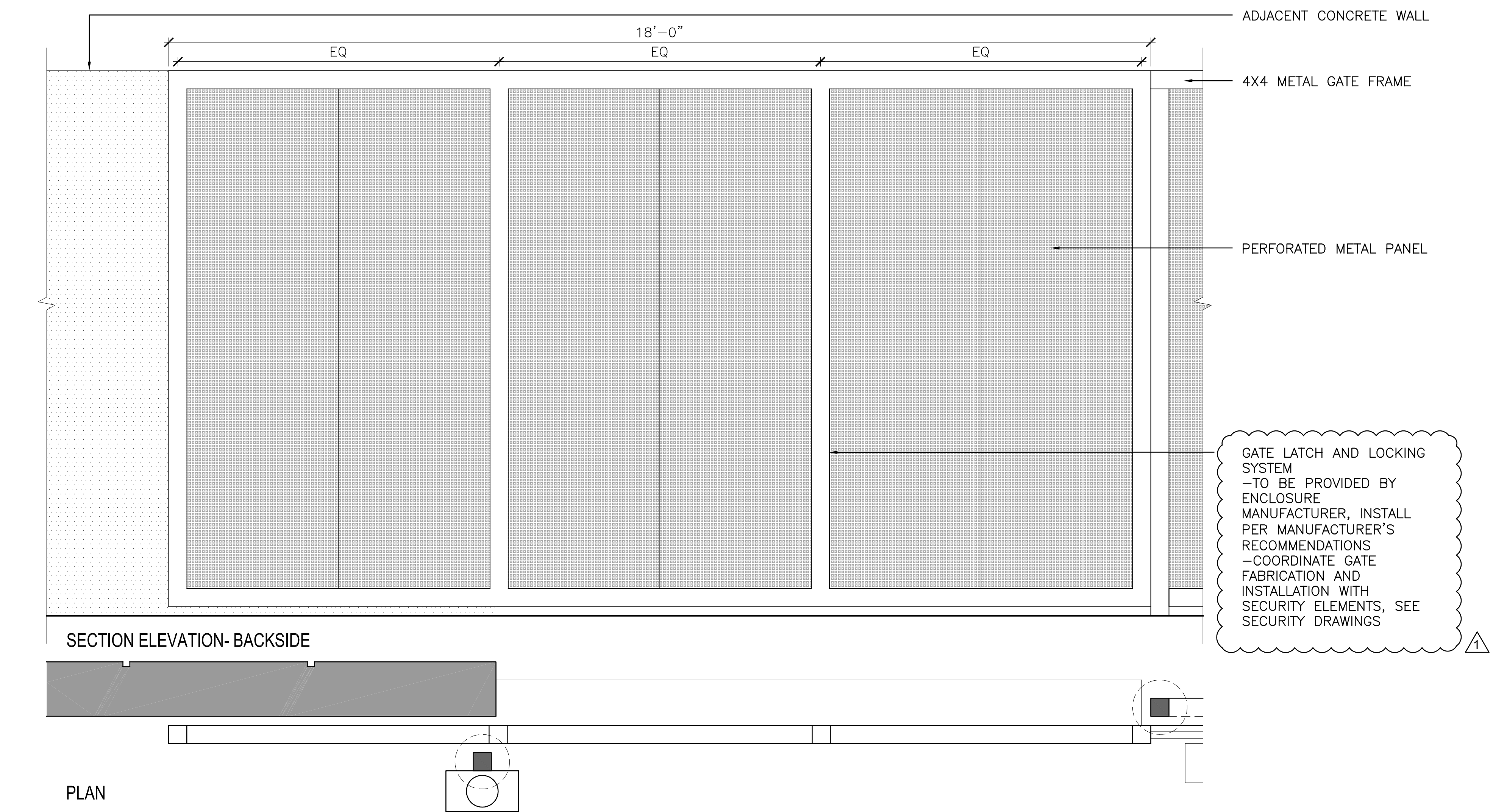
METAL ENCLOSURE GATE NOTES:

1. PROVIDE GATES AS SHOWN TO FIT WITHIN REQUIRED CLEARANCE DIMENSIONS.
2. COORDINATE ALL GATE ATTACHMENT HARDWARE, SPACING AND CLEARANCES WITH MANUFACTURER



3 5TH STREET ENCLOSURE- EAST GATE

SCALE: 3/4"=1'-0"

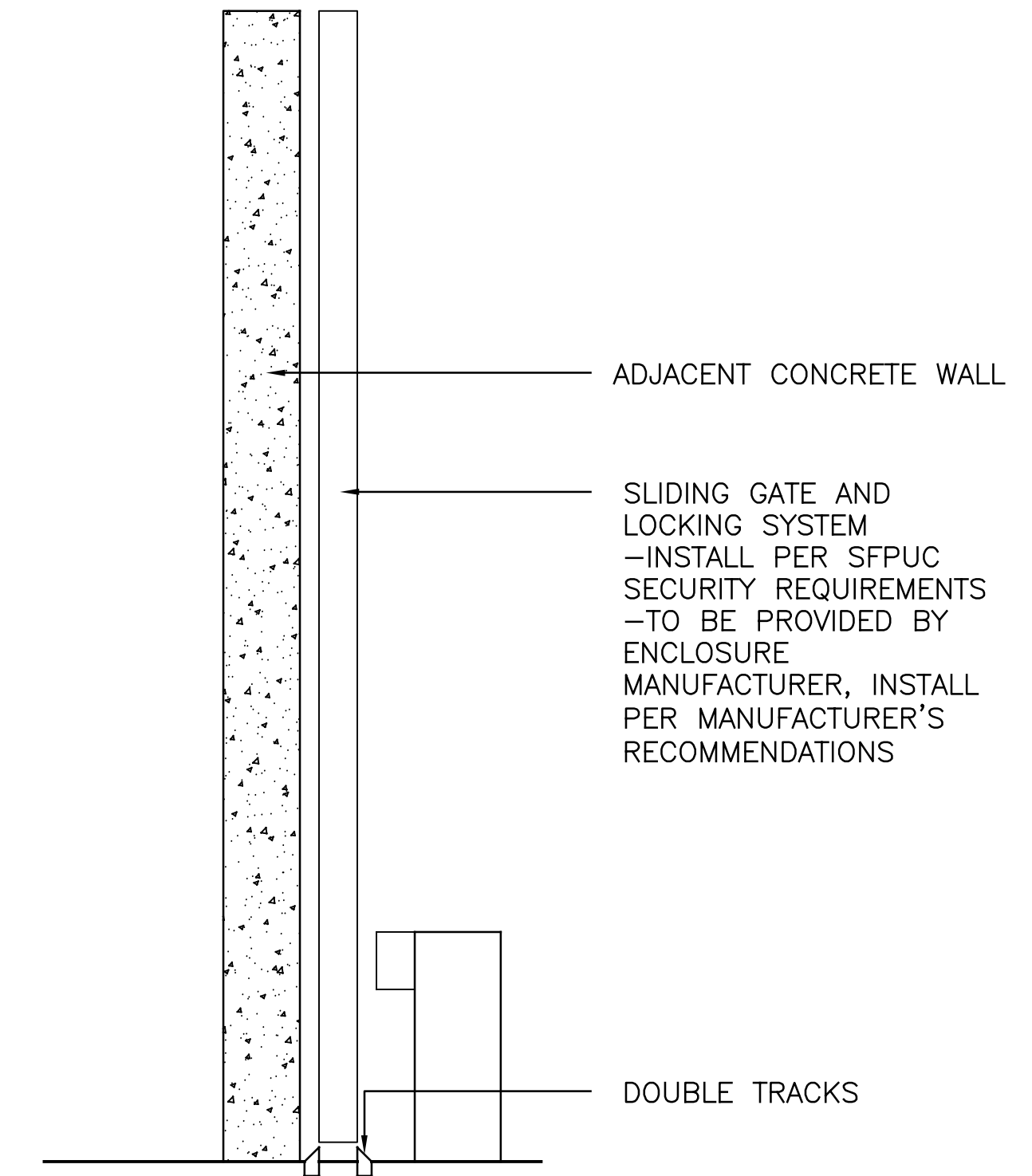


1 5TH STREET ENCLOSURE- EAST VEHICULAR SLIDING GATE

SCALE: 3/4"=1'-0"

2 5TH STREET ENCLOSURE SECTION- EAST VEHICULAR SLIDING GATE

SCALE: 3/4"=1'-0"



LICENSE STAMP

TREASURE ISLAND DEVELOPMENT AUTHORITY
TREASURE ISLAND
PUMP STATION IMPROVEMENTS
 CITY OF SAN FRANCISCO COUNTY OF SAN FRANCISCO CALIFORNIA 94130

PUMP STATIONS

PERMIT SET

PROJECT NO. LEN1900	CHK. WB	DATE: 06/19/2020
DRAWN BY: DK	REVISIONS	
	DESCRIPTION	DATE
	INSTRUCTIONAL BULLETIN #	BY
		DK 07/31/20

5TH STREET PUMP STATION ENCLOSURE - PANEL GATE DETAILS

SHEET TITLE

SCALE

L.055-1T

DRAWING NO.

NOT FOR CONSTRUCTION