



SFMTA
Municipal
Transportation
Agency

Edwin M. Lee, *Mayor*

Tom Nolan, *Chairman*

Malcolm Heinicke, *Director*

Joél Ramos, *Director*

Edward D. Reiskin, *Director of Transportation*


Cheryl Brinkman, *Vice-Chairman*

Jerry Lee, *Director*

Cristina Rubke, *Director*

MEMORANDUM

TO: Gene Chan
Bureau of Street Use and Mapping
1155 Market Street, 3rd Floor

FROM: Jarrett Hornbostel
Junior Engineer 

DATE: February 28, 2014

SUBJECT: Surface-Mounted Facility Submittal Package for Signal Controller Cabinet Installation at **Turk Street** between **Masonic Avenue** and **Nido Avenue** (near the intersection of Turk Street and Masonic Avenue)
(DPW Contract No. 2211J – Masonic Avenue Traffic Signal Upgrade)

Please find enclosed our submittal package for the proposed installation of a surface-mounted facility (signal controller cabinet) at **Turk Street** between **Masonic Avenue** and **Nido Avenue** (near the intersection of Turk Street and Masonic Avenue). This intersection is included in the Masonic Avenue Traffic Signal Upgrade project and the construction is estimated to begin around August 2014.

The required public notices will be posted after we receive your written approval regarding the proposed SMF location.

If you have any questions, I can be reached at 701-4481.

Attachments:

- Pre-Site Visit Checklist (Exhibit A of DPW Order No. 175,566)
- Copy of SFMTA's Five Year Plan
- Cabinet and Foundation Specifications
- Detailed Drawing of Proposed Controller Location
- Photographs of Proposed Controller Location
- Copy of Proposed Public Notice

EXHIBIT A
PRE-SITE VISIT CHECKLIST

City and County of San Francisco

Department of Public Works



Bureau of Street-use and Mapping

Surface-Mounted Facility
Pre-Site visit Checklist

Applicant Name: SFMTA Transportation Engineering ADDRESS: 1 South Van Ness Ave., 7th Floor, SF, CA 94103-5417

Contact Name: Jarrett Hornbostel TEL. NO.: (415) 701 - 4481 FAX: (415) 701-4737

Date: **February 28, 2013** Proposed Location: **Turk Street between Masonic Avenue and Nido Avenue**

- 1. Five-year plan or letter indicating no additional work is planned for the next five years is on file.
- 2. Verification that cabinet size is consistent with the plans on file.
- 3. Verification of attempts to place Surface-Mounted Facility on private property (at least 3 locations). Please attach the following:
 - a. Copy of letter mailed to property owners
 - b. Copy of mailing list
 - c. Statement verifying date of mailing
 - d. Copy of responses from property owners
 - e. Verification of attempt to enter into an agreement with any interested property owners
- 4. Verification of attempts to place Surface-Mounted Facility underground.
- 5. Verification of attempts to collocate the Surface-Mounted Facility.
- 6. Verification of special requirements that limit the possible locations for the Surface-Mounted Facility.
- 7. Verification that proposed locations conforms to the placement guidelines.
- 8. Verification that an existing Surface-Mounted Facility could/could not be removed.

ITEM NOS. _____ not required.

Request for site visit is accepted AND Site visit is scheduled

for: _____, 2014 with: Jarrett Hornbostel Tel. No.: (415) 701-4481

- Request for site visit is denied
- Site visit not required because:

- Proposed location for the new traffic signal controller cabinet is o.k.

Reviewed By Gene Chan _____ Tel. No.: (415) 554-5806

VERIFICATION STATEMENTS OF PRE-SITE VISIT CHECKLIST (EXHIBIT A)

1. STATEMENT REGARDING 5-YEAR PLAN

See attached copy of SFMTA's Five Year Plan.

2. STATEMENT REGARDING CABINET SIZE

Attached are the specifications for the traffic signal controller cabinet and foundation.

3. STATEMENT REGARDING ATTEMPTS TO PLACE SURFACE-MOUNTED FACILITY ON PRIVATE PROPERTY

Because of the purpose, function and special requirements of signal controllers, their placement is critical to public safety and is limited to the portion of sidewalk as close to the intersection as practical, such that the controller is curbside with a direct line of sight to as much of the intersection, signal indications and vehicle and pedestrian traffic as possible. For such reasons, signal controller cabinets cannot be placed on private property away from the roadway and they must be fully accessible at all times.

4. STATEMENT REGARDING ATTEMPTS TO PLACE SURFACE-MOUNTED FACILITY UNDERGROUND

Because of the purpose, function and special requirements of signal controllers, their placement is critical to public safety and is limited to the portion of sidewalk as close to the intersection as practical, such that the controller is curbside with a direct line of sight to as much of the intersection, signal indications and vehicle and pedestrian traffic as possible. For such reasons, signal controller cabinets cannot be placed underground where a direct line of sight is not available.

5. STATEMENT REGARDING ATTEMPTS TO COLLOCATE THE SURFACE-MOUNTED FACILITY

There are no other surface-mounted facilities at this intersection that the controller can be collocated with.

6. STATEMENT REGARDING SPECIAL REQUIREMENTS THAT LIMIT THE POSSIBLE LOCATIONS FOR THE SURFACE-MOUNTED FACILITY

Because of the purpose, function and special requirements of signal controllers, their placement is critical to public safety and is limited to the portion of sidewalk as close to the intersection as practical, such that the controller is curbside with a direct line of sight to as much of the intersection, signal indications and vehicle and pedestrian

SMF Submittal Package for Turk Street between Masonic Avenue and Nido Avenue
(near the intersection of Turk Street and Masonic Avenue)
February 28, 2014

traffic as possible. For such reasons, signal controller cabinets cannot be placed underground or on private property away from the roadway.

7. STATEMENT REGARDING CONFORMANCE TO PLACEMENT GUIDELINES

The suggested location for the proposed facility is in accordance with DPW's surface-mounted facility placement guidelines, Exhibit B of DPW Order No. 175,566.

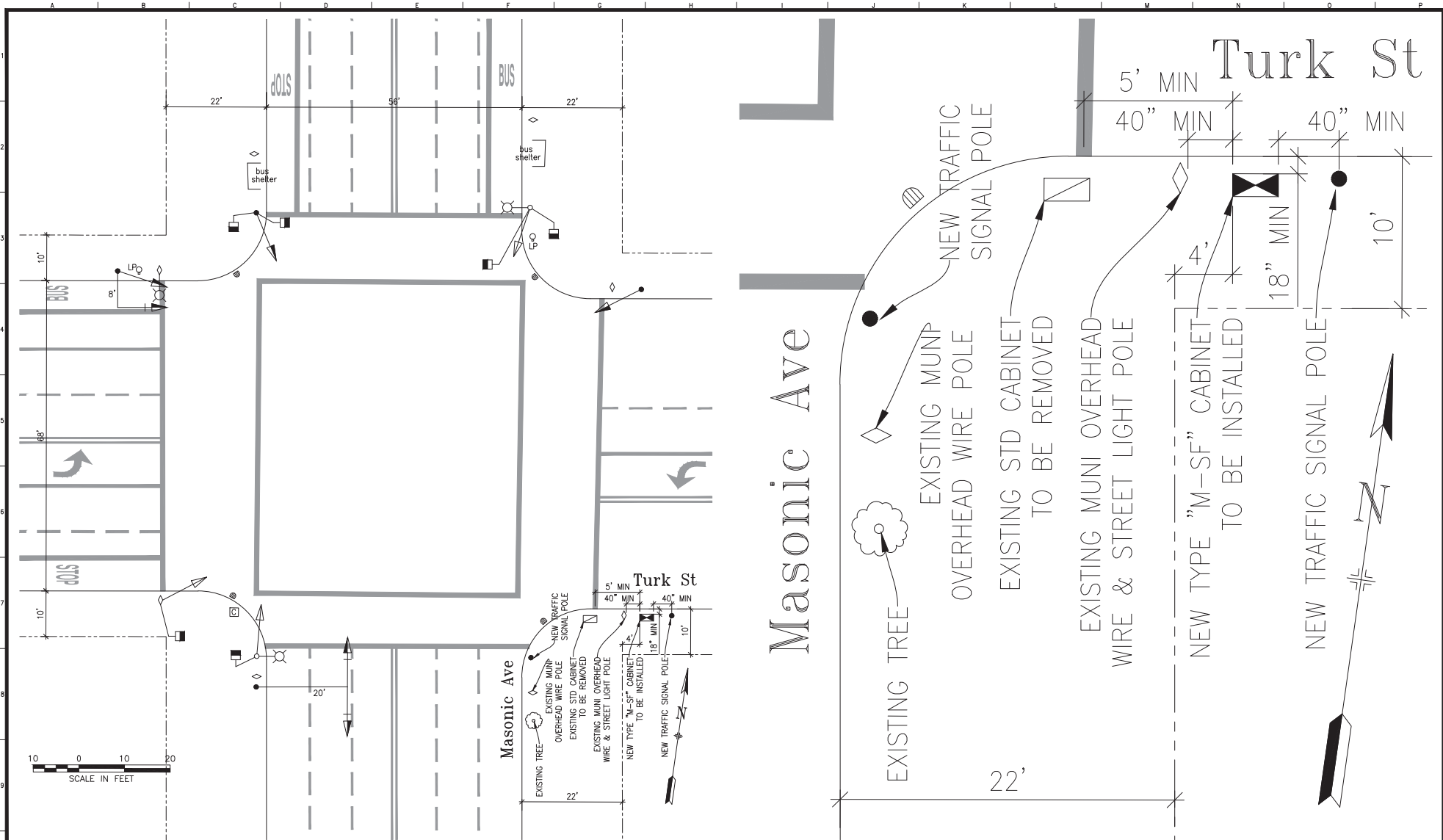
8. STATEMENT REGARDING REMOVAL OF EXISTING SURFACE-MOUNTED FACILITY

The existing controller cabinet and foundation will be removed after activation of the new controller.

DIMENSIONS FOR M-SF CONTROLLER CABINET AND FOUNDATION



M-SF CONTROLLER CABINET: 36" W x 17" D x 60" H
CONCRETE FOUNDATION: 38" W x 19" D x 6" H (portion above ground)
TOTAL HEIGHT (including cabinet and concrete foundation): 66" H



NO.	DATE	DESCRIPTION	BY	APP.
TABLE OF REVISIONS				
CHECK WITH TRACING TO SEE IF YOU HAVE LATEST REVISION				

REFERENCE INFORMATION
& FILE NO. OF SURVEYS



SAN FRANCISCO MUNICIPAL TRANSPORTATION AGENCY
CITY AND COUNTY OF SAN FRANCISCO

DESIGNED: DATE: 4/2013
GH/WC
DRAWN: DATE: 4/2013
GH/WC
CHECKED: DATE: 9/2013
GD/SL

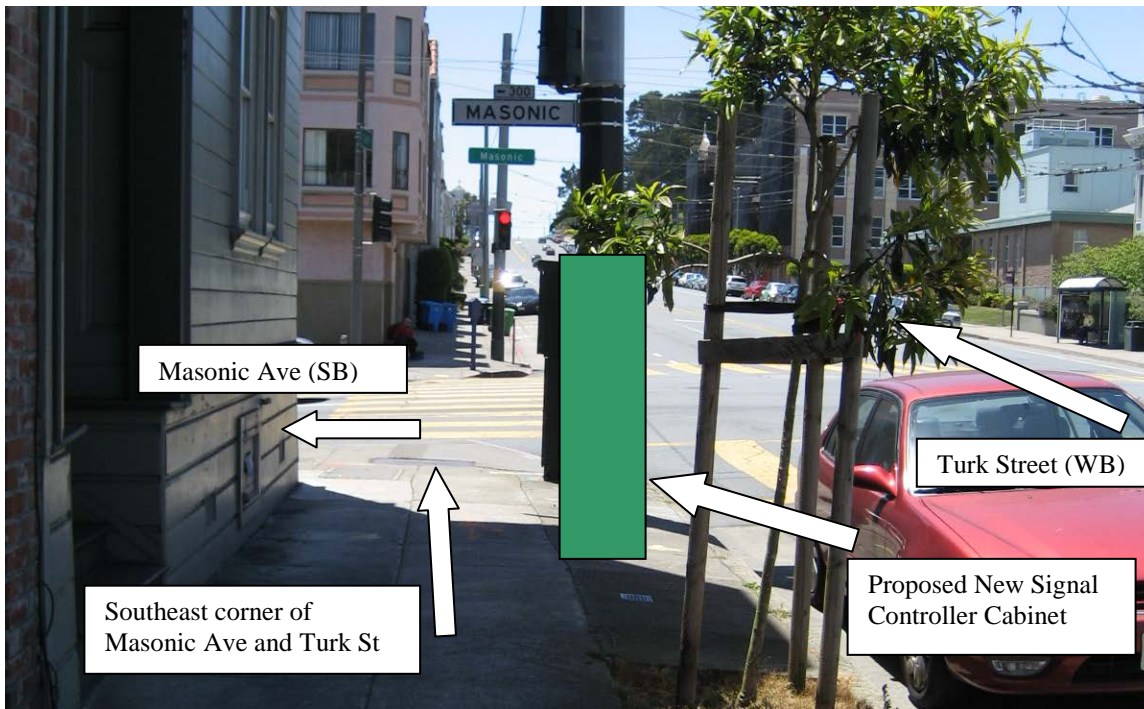
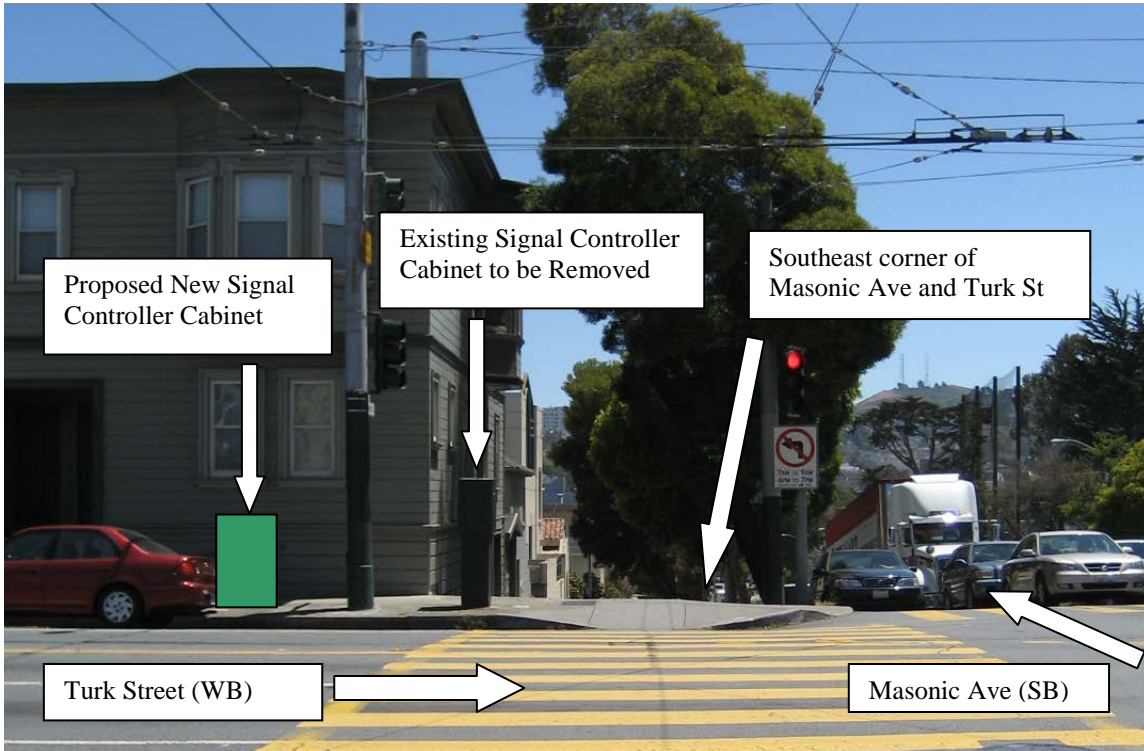
APPROVED
SECTION ENGINEER
DATE:
CITY TRAFFIC ENGINEER
DATE:

SCALE:
AS SHOWN
SHEET OF SHEETS
10 OF 24

MASONIC AVENUE TRAFFIC SIGNAL UPGRADE
MASONIC AVENUE AND TURK BOULEVARD TRAFFIC SIGNAL WORK

SPECIFICATION NO. 22114
DRAWING NO. E-1.0
FILE NO. 97.693
REV. NO.

PICTURES OF PROPOSED SMF INSTALLATION
NEAR THE INTERSECTION OF
MASONIC AVENUE AND TURK STREET





Division of Sustainable Streets - Transportation Engineering
San Francisco Municipal Transportation Agency
One South Van Ness Avenue, 7th Floor
San Francisco, CA 94103-5417

Reference #:
14SMF-0026

IMPORTANT NOTICE CONCERNING YOUR RIGHTS

February 28, 2014

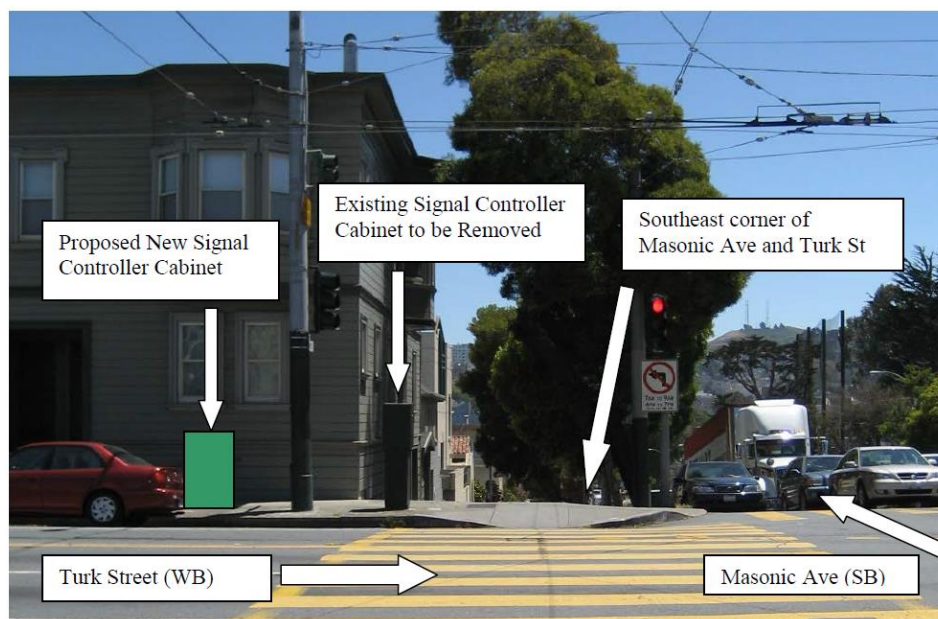
Dear San Francisco Resident:

The San Francisco Municipal Transportation Agency (SFMTA) has filed an application with the San Francisco Department of Public Works (DPW) for a permit to install a traffic signal controller cabinet at the southeast corner of **Masonic Avenue** and **Turk Street**. A photograph of the Surface Mounted Facility (SMF) and the specifications for the SMF are shown below.

SFMTA will be modifying the existing traffic signals at Masonic Avenue and Turk Street to relocate the existing signal controller cabinet at this intersection just east of its current location on the Turk Street side of the southeast corner. The new cabinet will house the signal controller and other equipment that will control and monitor the proper functioning of the traffic signals. The old traffic controller cabinet will be removed after activation of the new cabinet. The proposed SMF location is the optimal location for the placement of the controller cabinet from a traffic safety standpoint. A direct line of sight from the cabinet to the intersection, signal indications and vehicle and pedestrian traffic is essential.

If you object to the installation of this SMF, you **must** submit your objection in writing via e-mail to smf@sfdpw.org, via mail to the **Department of Works Bureau of Street-Use and Mapping, 1155 Market Street, 3rd Floor, San Francisco, CA 94103**, or via fax to **(415) 554-6161**. You have 20 days from the date of this notice to send a written notice of your objection to DPW. DPW will not consider any objection unless it is made within this 20-day period.

If you submit an objection, DPW may convene a hearing to determine whether the permit for placement of the SMF should be issued. DPW may commence any such hearing within 40 days after the receipt of any objections. You will have the opportunity to express your concerns about the SMF at the hearing should you choose to attend.



Controller cabinet is
36"W x 60"H x 17"D;

Concrete foundation is
38"W x 6"H x 19"D;

Total Height (cabinet
& foundation): 66"



(415) 554-5810
FAX (415) 554-6161
<http://www.sfdpw.org>

Department of Public Works
Bureau of Street-Use and Mapping
1155 Market St, 3rd Floor
San Francisco, CA 94103

14SMF-0026

Surface Mounted Facility Permit

Address : TURK BLVD: MASONIC
AVE intersection

Cost: \$150.00

Block: Lot: Zip:

Permittee

Name: San Francisco Municipal Transportation Agency
Address: One South Van Ness Avenue, 07th Floor San Francisco, CA 94103
Contact: Jarrett Hornbostel **Phone:** 415-701-4481

Permit FrontPage Conditions

Note: Your application is approved, as submitted, with no additional requirements. You may apply for an excavation permit. (Location: Turk/Masonic)

The undersigned Permittee hereby agrees to comply with all requirements and conditions noted on this permit

Approved Date : 04/24/2014

Applicant/Permittee

Date

Printed : 6/10/2014 4:14:18 PM Plan Checker Gene Chan

"IMPROVING THE QUALITY OF LIFE IN SAN FRANCISCO" We are dedicated individuals committed to teamwork, customer service and continuous improvement in partnership with the community.

Customer Service

Teamwork

Continuous Improvement

Permit Addresses

14SMF-0026

*RW = RockWheel, SMC = Surface Mounted Cabinets, S/W = Sidewalk Work, DB = Directional Boring,
BP= Reinforced Concrete Bus Pad, UB = Reinforced Concrete for Utility Pull Boxes and Curb Ramps

Number of blocks: 1 Total repair size:0 sqft Total Streetspace: Total Sidewalk: sqft

ID	Street Name	From St	To St	Sides	*Other	Asphalt	Concrete	Street Space Feet	Sidewalk Feet
1	TURK BLVD	MASONIC AVE	Intersection	South	RW : False SMC : False S/W Only : False DB: False BP: False UB: False	0	0		
Total						0	0		

Exceptions

14SMF-0026

Street Name	From St	To St	Message	Job	Contact	Dates
MASONIC AVE						
	TURK BLVD	Intersection	Conflict with existing Street Use Permit.	12TS-0171	Jana Lord 510-446-7234 - Jana Lord 510-446-7234	
	TURK BLVD	Intersection	Conflict with existing Street Use Permit.	12TS-0177	Jana Lord 510-446-7234 - Jana Lord 510-446-7234	
	TURK BLVD	Intersection	Conflict with existing Street Use Permit.	12TS-0178	Jana Lord 510-446-7234 - Jana Lord 510-446-7234	
	TURK BLVD	Intersection	Blocks with Bicycle Route designations require special attention. For details see Section 10 of DPT's Blue Book and Section 6.3 of DPW's Order No. 171.442.	N/A		
	TURK BLVD	Intersection	Under G095 requirement, Contractor shall contact Muni Overhead Line Division of any work 10 feet in horizontal or vertical direction of overhead lines. Contact: Tim Lipps @ (415) 554-9227	N/A		
	TURK BLVD	Intersection	Proposed Paving.	PAVING	Stephen J. O Sullivan -	Dec 19 2014-Dec 17 2015
	TURK BLVD	Intersection	Proposed Paving.	PAVING	Stephen J. O Sullivan -	May 4 2015-May 3 2016
	TURK BLVD	Intersection	Proposed Excavation.	PG&E	Aiman Abusaif -	Jan 1 2017-Dec 31 2017
	TURK BLVD	Intersection	Proposed Excavation.	SF DPW IDC - Mechanical \Electrical	Steven Lee -	Sep 26 2014-Apr 24 2015
	TURK BLVD	Intersection	Proposed Excavation.	SF DPW IDC - Mechanical \Electrical	Steven Lee -	Sep 26 2014-Apr 24 2015
	TURK BLVD	Intersection	Proposed Excavation.	SF DPW IDC - Streets & Highways	Stephen J. O Sullivan -	Dec 19 2014-Dec 17 2015
	TURK BLVD	Intersection	Proposed Excavation.	SF DPW IDC - Streets & Highways	Stephen J. O Sullivan -	Dec 19 2014-Dec 17 2015
	TURK BLVD	Intersection	Proposed Excavation.	SF DPW IDC - Streets & Highways	Stephen J. O Sullivan -	May 4 2015-May 3 2016
	TURK BLVD	Intersection	Proposed Excavation.	SF MTA Capital Programs and Construction	Darton Ito -	Jan 1 2020-Dec 31 2020
	TURK BLVD	Intersection	Proposed Excavation.	SF MTA Capital Programs and Construction	Darton Ito -	Jan 1 2020-Dec 31 2020

Street Name	From St	To St	Message	Job	Contact	Dates
	TURK BLVD	Intersection	Proposed Excavation.	SF MTA Capital Programs and Construction	Drew Howard -	Jan 1 2020-Dec 31 2020
	TURK BLVD	Intersection	Proposed Excavation.	SF MTA SS - Livable Streets	Mike Sallaberry -	Apr 1 2015-Oct 31 2016
	TURK BLVD	Intersection	Proposed Excavation.	SF MTA SS - Transportation Engineering (Capital)	Harvey Quan -	Jan 1 2014-Dec 31 2014
	TURK BLVD	Intersection	Proposed Excavation.	SF MTA SS - Transportation Engineering (Capital)	Harvey Quan -	Jul 31 2013-Apr 26 2014
	TURK BLVD	Intersection	Prior to performing any construction, all CCSF survey monuments shall be referenced by a licensed Land Surveyor on a Corner Record or a Record of Survey, if any construction will take place within 10ft of the monument. For any questions, please call Mapping at #554-5827	Stone or Concrete Monument		
TURK BLVD						
	MASONIC AVE	Intersection	Conflict with existing Street Use Permit.	12TS-0171	Jana Lord 510-446-7234 - Jana Lord 510-446-7234	
	MASONIC AVE	Intersection	Conflict with existing Street Use Permit.	12TS-0177	Jana Lord 510-446-7234 - Jana Lord 510-446-7234	
	MASONIC AVE	Intersection	Conflict with existing Street Use Permit.	12TS-0178	Jana Lord 510-446-7234 - Jana Lord 510-446-7234	
	MASONIC AVE	Intersection	Blocks with Bicycle Route designations require special attention. For details see Section 10 of DPT's Blue Book and Section 6.3 of DPW's Order No. 171.442.	N/A		
	MASONIC AVE	Intersection	Under G095 requirement, Contractor shall contact Muni Overhead Line Division of any work 10 feet in horizontal or vertical direction of overhead lines. Contact: Tim Lipps @ (415) 554-9227	N/A		
	MASONIC AVE	Intersection	Proposed Paving.	PAVING	Stephen J. O Sullivan -	Dec 19 2014-Dec 17 2015
	MASONIC AVE	Intersection	Proposed Paving.	PAVING	Stephen J. O Sullivan -	May 4 2015-May 3 2016
	MASONIC AVE	Intersection	Proposed Excavation.	PG&E	Aiman Abusaif -	Jan 1 2017-Dec 31 2017
	MASONIC AVE	Intersection	Proposed Excavation.	SF DPW IDC - Mechanical \Electrical	Steven Lee -	Sep 26 2014-Apr 24 2015
	MASONIC AVE	Intersection	Proposed Excavation.	SF DPW IDC - Mechanical \Electrical	Steven Lee -	Sep 26 2014-Apr 24 2015

Street Name	From St	To St	Message	Job	Contact	Dates
	MASONIC AVE	Intersection	Proposed Excavation.	SF DPW IDC - Streets & Highways	Stephen J. O Sullivan -	Dec 19 2014-Dec 17 2015
	MASONIC AVE	Intersection	Proposed Excavation.	SF DPW IDC - Streets & Highways	Stephen J. O Sullivan -	Dec 19 2014-Dec 17 2015
	MASONIC AVE	Intersection	Proposed Excavation.	SF DPW IDC - Streets & Highways	Stephen J. O Sullivan -	May 4 2015-May 3 2016
	MASONIC AVE	Intersection	Proposed Excavation.	SF MTA Capital Programs and Construction	Darton Ito -	Jan 1 2020-Dec 31 2020
	MASONIC AVE	Intersection	Proposed Excavation.	SF MTA Capital Programs and Construction	Darton Ito -	Jan 1 2020-Dec 31 2020
	MASONIC AVE	Intersection	Proposed Excavation.	SF MTA Capital Programs and Construction	Drew Howard -	Jan 1 2020-Dec 31 2020
	MASONIC AVE	Intersection	Proposed Excavation.	SF MTA SS - Livable Streets	Mike Sallaberry -	Apr 1 2015-Oct 31 2016
	MASONIC AVE	Intersection	Proposed Excavation.	SF MTA SS - Transportation Engineering (Capital)	Harvey Quan -	Jan 1 2014-Dec 31 2014
	MASONIC AVE	Intersection	Proposed Excavation.	SF MTA SS - Transportation Engineering (Capital)	Harvey Quan -	Jul 31 2013-Apr 26 2014
	MASONIC AVE	Intersection	Prior to performing any construction, all CCSF survey monuments shall be referenced by a licensed Land Surveyor on a Corner Record or a Record of Survey, if any construction will take place within 10ft of the monument. For any questions, please call Mapping at #554-5827	Stone or Concrete Monument		

No Diagram submitted



SFMTA
Municipal
Transportation
Agency

Edwin M. Lee, *Mayor*

Tom Nolan, *Chairman*

Malcolm Heinicke, *Director*

Joél Ramos, *Director*

Edward D. Reiskin, *Director of Transportation*


Cheryl Brinkman, *Vice-Chairman*

Jerry Lee, *Director*

Cristina Rubke, *Director*

MEMORANDUM

TO: Gene Chan
Bureau of Street Use and Mapping
1155 Market Street, 3rd Floor

FROM: Jarrett Hornbostel
Junior Engineer 

DATE: February 28, 2014

SUBJECT: Surface-Mounted Facility Submittal Package for Signal Controller Cabinet Installation at **Masonic Avenue** between **Golden Gate Avenue** and **Turk Street** (near the intersection of Golden Gate Avenue and Masonic Avenue)
(DPW Contract No. 2211J – Masonic Avenue Traffic Signal Upgrade)

Please find enclosed our submittal package for the proposed installation of a surface-mounted facility (signal controller cabinet) at **Masonic Avenue** between **Golden Gate Avenue** and **Turk Street** (near the intersection of Golden Gate Avenue and Masonic Avenue). This intersection is included in the Masonic Avenue Traffic Signal Upgrade project and the construction is estimated to begin around August 2014.

The required public notices will be posted after we receive your written approval regarding the proposed SMF location.

If you have any questions, I can be reached at 701-4481.

Attachments:

Pre-Site Visit Checklist (Exhibit A of DPW Order No. 175,566)
Copy of SFMTA's Five Year Plan
Cabinet and Foundation Specifications
Detailed Drawing of Proposed Controller Location
Photographs of Proposed Controller Location
Copy of Proposed Public Notice

EXHIBIT A
PRE-SITE VISIT CHECKLIST

City and County of San Francisco

Department of Public Works



Bureau of Street-use and Mapping

Surface-Mounted Facility
Pre-Site visit Checklist

Applicant Name: SFMTA Transportation Engineering ADDRESS: 1 South Van Ness Ave., 7th Floor, SF, CA 94103-5417

Contact Name: Jarrett Hornbostel TEL. NO.: (415) 701 - 4481 FAX: (415) 701-4737

Date: **February 28, 2013** Proposed Location: **Masonic Avenue between Golden Gate Avenue and Turk Street**

- 1. Five-year plan or letter indicating no additional work is planned for the next five years is on file.
- 2. Verification that cabinet size is consistent with the plans on file.
- 3. Verification of attempts to place Surface-Mounted Facility on private property (at least 3 locations). Please attach the following:
 - a. Copy of letter mailed to property owners
 - b. Copy of mailing list
 - c. Statement verifying date of mailing
 - d. Copy of responses from property owners
 - e. Verification of attempt to enter into an agreement with any interested property owners
- 4. Verification of attempts to place Surface-Mounted Facility underground.
- 5. Verification of attempts to collocate the Surface-Mounted Facility.
- 6. Verification of special requirements that limit the possible locations for the Surface-Mounted Facility.
- 7. Verification that proposed locations conforms to the placement guidelines.
- 8. Verification that an existing Surface-Mounted Facility could/could not be removed.

ITEM NOS. _____ not required.

Request for site visit is accepted AND Site visit is scheduled

for: _____, 2014 with: Jarrett Hornbostel Tel. No.: (415) 701-4481

- Request for site visit is denied
- Site visit not required because:

- Proposed location for the new traffic signal controller cabinet is o.k.

Reviewed By Gene Chan _____ Tel. No.: (415) 554-5806

VERIFICATION STATEMENTS OF PRE-SITE VISIT CHECKLIST (EXHIBIT A)

1. STATEMENT REGARDING 5-YEAR PLAN

See attached copy of SFMTA's Five Year Plan.

2. STATEMENT REGARDING CABINET SIZE

Attached are the specifications for the traffic signal controller cabinet and foundation.

3. STATEMENT REGARDING ATTEMPTS TO PLACE SURFACE-MOUNTED FACILITY ON PRIVATE PROPERTY

Because of the purpose, function and special requirements of signal controllers, their placement is critical to public safety and is limited to the portion of sidewalk as close to the intersection as practical, such that the controller is curbside with a direct line of sight to as much of the intersection, signal indications and vehicle and pedestrian traffic as possible. For such reasons, signal controller cabinets cannot be placed on private property away from the roadway and they must be fully accessible at all times.

4. STATEMENT REGARDING ATTEMPTS TO PLACE SURFACE-MOUNTED FACILITY UNDERGROUND

Because of the purpose, function and special requirements of signal controllers, their placement is critical to public safety and is limited to the portion of sidewalk as close to the intersection as practical, such that the controller is curbside with a direct line of sight to as much of the intersection, signal indications and vehicle and pedestrian traffic as possible. For such reasons, signal controller cabinets cannot be placed underground where a direct line of sight is not available.

5. STATEMENT REGARDING ATTEMPTS TO COLLOCATE THE SURFACE-MOUNTED FACILITY

There are no other surface-mounted facilities at this intersection that the controller can be collocated with.

6. STATEMENT REGARDING SPECIAL REQUIREMENTS THAT LIMIT THE POSSIBLE LOCATIONS FOR THE SURFACE-MOUNTED FACILITY

Because of the purpose, function and special requirements of signal controllers, their placement is critical to public safety and is limited to the portion of sidewalk as close to the intersection as practical, such that the controller is curbside with a direct line of sight to as much of the intersection, signal indications and vehicle and pedestrian

SMF Submittal Package for Masonic Avenue between Golden Gate Avenue and Turk Street
(near the intersection of Masonic Avenue and Golden Gate Avenue)
February 28, 2014

traffic as possible. For such reasons, signal controller cabinets cannot be placed underground or on private property away from the roadway.

7. STATEMENT REGARDING CONFORMANCE TO PLACEMENT GUIDELINES

The suggested location for the proposed facility is in accordance with DPW's surface-mounted facility placement guidelines, Exhibit B of DPW Order No. 175,566.

8. STATEMENT REGARDING REMOVAL OF EXISTING SURFACE-MOUNTED FACILITY

The existing controller cabinet and foundation will be removed after activation of the new controller.

FIVE YEAR PLAN

MASONIC AVENUE TRAFFIC SIGNAL UPGRADE (2211J)

GOLDEN GATE AVENUE AND MASONIC AVENUE

golden gate and masonic
Envista Application

← → ↻
☆ 🔔 🗖

Welcome Geraldine De Leon
Admin Help Log Out

[Projects](#)
[Events](#)
[Tickets](#)
[Tasks](#)
[Mailbox](#)

[Projects](#)
[Moratoriums](#)
[Opportunities](#)
View: **2211J - 2211J Masonic Avenue Traffic Signal Upgrade**

[Notify](#)
[Print as PDF](#)
[Cancel](#)

Project Information

Name: 2211J - 2211J Masonic Avenue Traffic Signal Upgrade

Description:

Id: C7486E61-0E8D-4235-9CE8-4DD84CDC706-ST

Owner: SF DPW IDC - Mechanical/Electrical

Facility Type: Roadway

Asset Type:

Group Code: 2211J

Contact: [Steven Lee](#)

Schedule

Start Date: 02/28/2014 12:00 AM

Duration: 211.0 days

End Date: 09/26/2014 11:59 PM

Needs Update?: No

Additional Information

Location:

Location: Masonic Ave & Turk St, San Francisco, California, 94118 to Masonic Ave & Hayes St, San Francisco, California, 94117 via Masonic Ave & Golden Gate Ave and Masonic Ave & Fulton St, San Francisco, California, 94117 and Masonic Ave & Grove St

Location Type: Multi-Point

Location Size:

Positions

CNN Values

CNN Numbers:
26376000;26377000;26379000;26383000;26392000

Conflicts

Conflicts | [Intersection](#) | [Layer Intersection](#) | [Opportunities](#) | [Related Opportunity Participants](#)

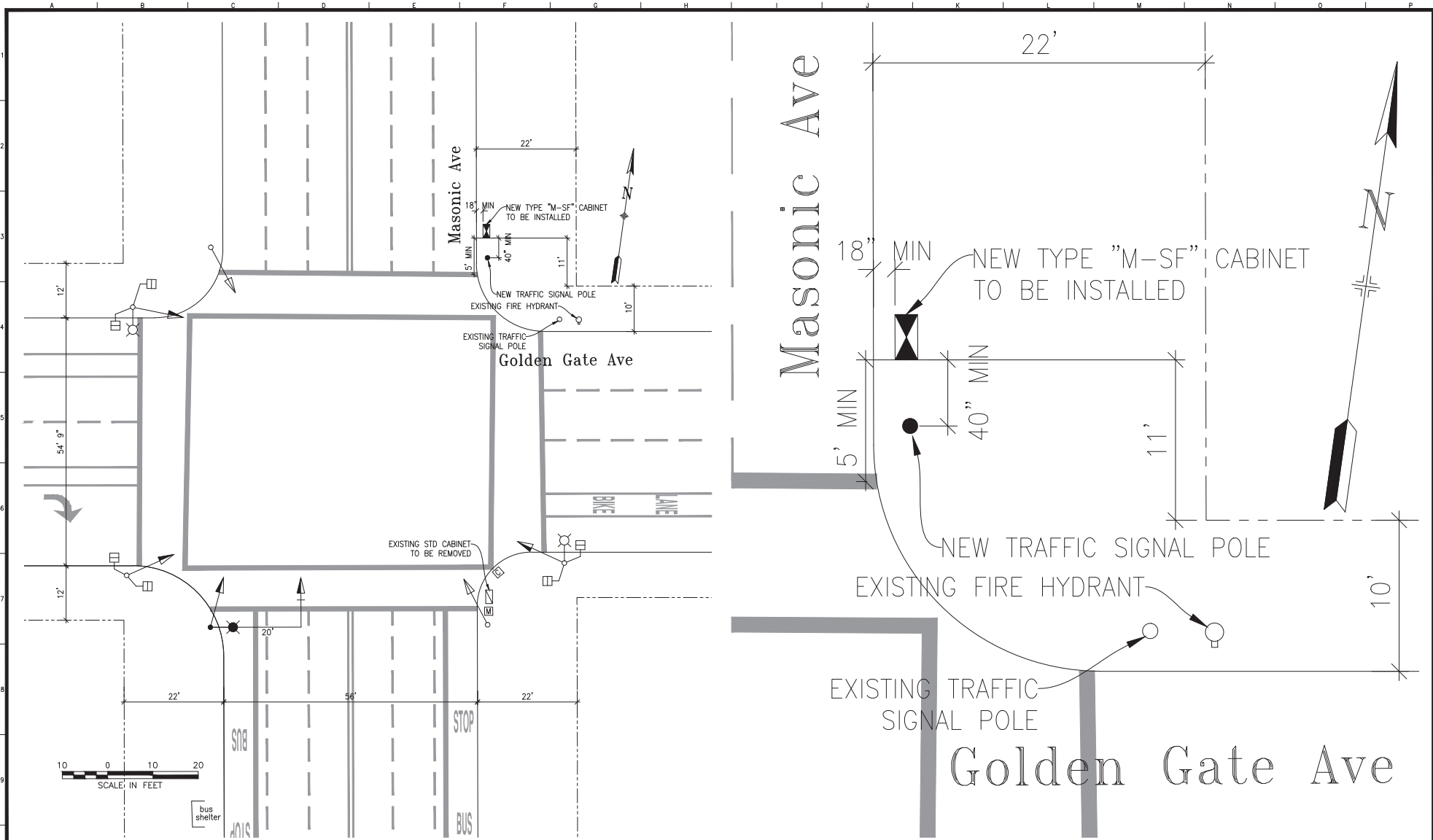
© 2013 Envista Corporation, Data - © 2012 NAVTEQ

CNN Locations:
MASONIC AVE & HAYES ST [26376000];MASONIC AVE & GROVE ST [26377000];MASONIC AVE & FULTON ST [26379000];MASONIC AVE & GOLDEN GATE AVE [26383000];TURK BLVD & MASONIC AVE [26392000]

DIMENSIONS FOR M-SF CONTROLLER CABINET AND FOUNDATION



M-SF CONTROLLER CABINET: 36" W x 17" D x 60" H
CONCRETE FOUNDATION: 38" W x 19" D x 6" H (portion above ground)
TOTAL HEIGHT (including cabinet and concrete foundation): 66" H



NO.	DATE	DESCRIPTION	BY	APP.
TABLE OF REVISIONS				
CHECK WITH TRACING TO SEE IF YOU HAVE LATEST REVISION				

REFERENCE INFORMATION
& FILE NO. OF SURVEYS



SAN FRANCISCO MUNICIPAL TRANSPORTATION AGENCY
CITY AND COUNTY OF SAN FRANCISCO

DESIGNED: DATE:
GH/WC 4/2013

DRAWN: DATE:
GH/WC 4/2013

CHECKED: DATE:
GD/SL 9/2013

APPROVED

SECTION ENGINEER DATE:

CITY TRAFFIC ENGINEER DATE:

SCALE:
AS SHOWN

SHEET OF SHEETS
12 OF 24

MASONIC AVENUE TRAFFIC SIGNAL UPGRADE

GOLDEN GATE AVENUE AND MASONIC AVENUE TRAFFIC SIGNAL WORK

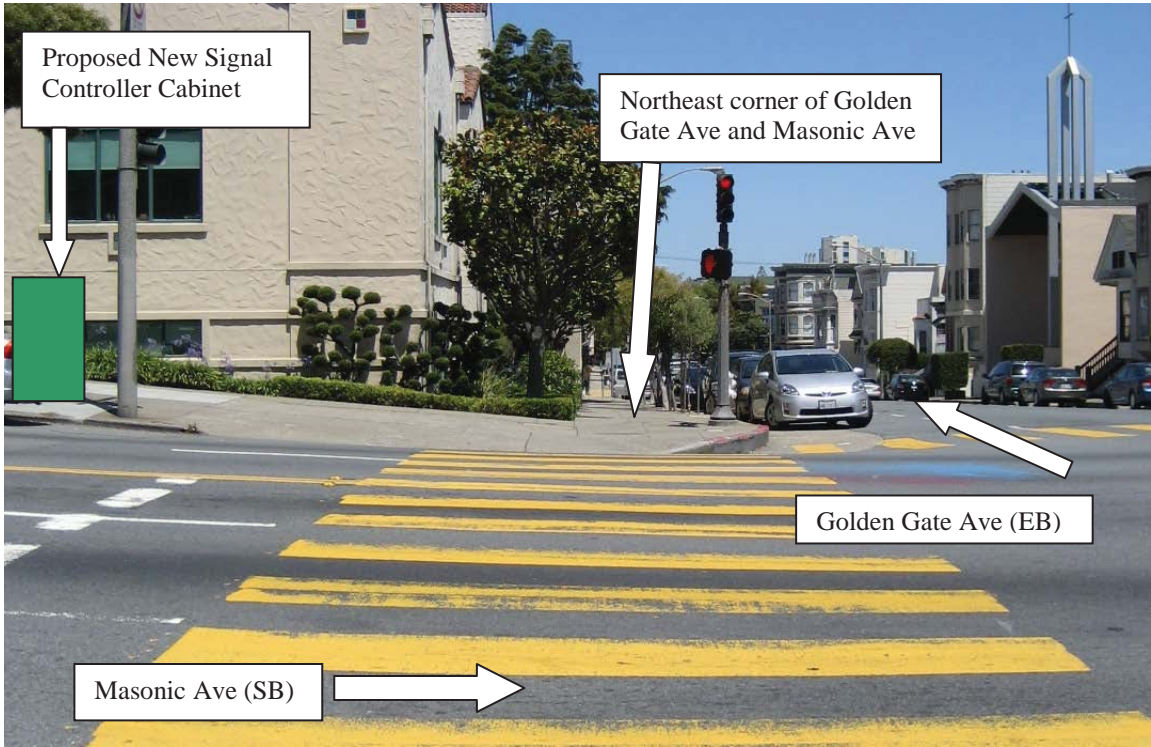
SPECIFICATION NO.
2211.1

DRAWING NO.
E-2.0

FILE NO.
97.695

REV. NO.

PICTURES OF PROPOSED SMF INSTALLATION
NEAR THE INTERSECTION OF
GOLDEN GATE AVENUE AND MASONIC AVENUE





Division of Sustainable Streets - Transportation Engineering
San Francisco Municipal Transportation Agency
One South Van Ness Avenue, 7th Floor
San Francisco, CA 94103-5417

Reference #:
14SMF-0027

IMPORTANT NOTICE CONCERNING YOUR RIGHTS

February 28, 2014

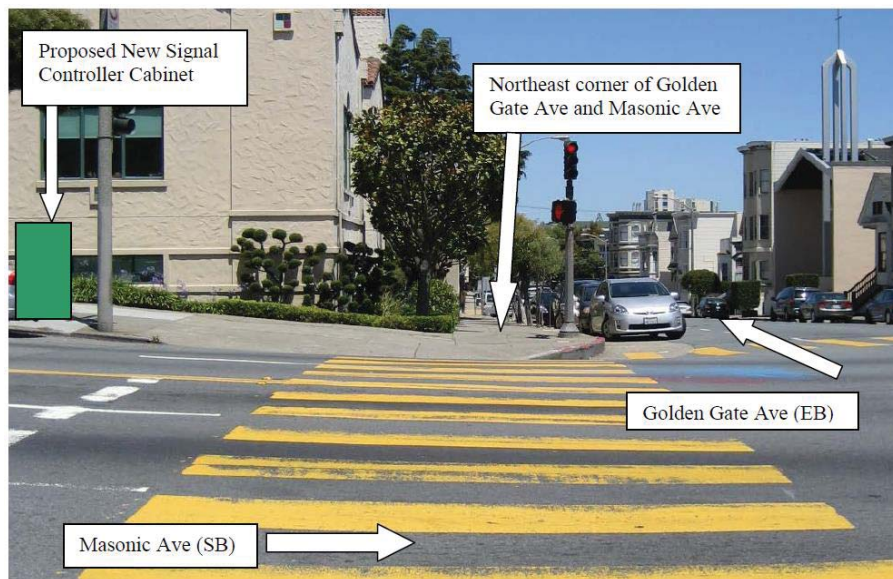
Dear San Francisco Resident:

The San Francisco Municipal Transportation Agency (SFMTA) has filed an application with the San Francisco Department of Public Works (DPW) for a permit to install a traffic signal controller cabinet at the northeast corner of **Golden Gate Avenue** and **Masonic Avenue**. A photograph of the Surface Mounted Facility (SMF) and the specifications for the SMF are shown below.

SFMTA will be modifying the existing traffic signals at Golden Gate Avenue and Masonic Avenue to relocate the existing signal controller cabinet at this intersection from the southeast corner to the northeast corner. The new cabinet will house the signal controller and other equipment that will control and monitor the proper functioning of the traffic signals. The old traffic controller cabinet will be removed after activation of the new cabinet. The proposed SMF location is the optimal location for the placement of the controller cabinet from a traffic safety standpoint. A direct line of sight from the cabinet to the intersection, signal indications and vehicle and pedestrian traffic is essential.

If you object to the installation of this SMF, you **must** submit your objection in writing via e-mail to smf@sfdpw.org, via mail to the **Department of Works Bureau of Street-Use and Mapping, 1155 Market Street, 3rd Floor, San Francisco, CA 94103**, or via fax to **(415) 554-6161**. You have 20 days from the date of this notice to send a written notice of your objection to DPW. DPW will not consider any objection unless it is made within this 20-day period.

If you submit an objection, DPW may convene a hearing to determine whether the permit for placement of the SMF should be issued. DPW may commence any such hearing within 40 days after the receipt of any objections. You will have the opportunity to express your concerns about the SMF at the hearing should you choose to attend.



Controller cabinet is
36''W x 60''H x 17''D;

Concrete foundation is
38''W x 6''H x 19''D;

Total Height (cabinet &
foundation): 66''



(415) 554-5810
FAX (415) 554-6161
<http://www.sfdpw.org>

Department of Public Works
Bureau of Street-Use and Mapping
1155 Market St, 3rd Floor
San Francisco, CA 94103

14SMF-0027

Surface Mounted Facility Permit

Address : MASONIC AVE:
GOLDEN GATE AVE intersection

Cost: \$150.00

Block: Lot: Zip:

Permittee

Name: San Francisco Municipal Transportation Agency
Address: One South Van Ness Avenue, 07th Floor San Francisco, CA 94103
Contact: Jarrett Hornbostel **Phone:** 415-701-4481

Permit FrontPage Conditions	Note: Your application is approved, as submitted, with no additional requirements. You may apply for an excavation permit. (Location: NE corner of Golden Gate and Masonic Avenue)
------------------------------------	--

The undersigned Permittee hereby agrees to comply with all requirements and conditions noted on this permit

Approved Date : 04/15/2014

Applicant/Permittee Date

Printed : 6/10/2014 4:15:42 PM Plan Checker Gene Chan

"IMPROVING THE QUALITY OF LIFE IN SAN FRANCISCO" We are dedicated individuals committed to teamwork, customer service and continuous improvement in partnership with the community.

Customer Service

Teamwork

Continuous Improvement

Permit Addresses

14SMF-0027

*RW = RockWheel, SMC = Surface Mounted Cabinets, S/W = Sidewalk Work, DB = Directional Boring,
BP= Reinforced Concrete Bus Pad, UB = Reinforced Concrete for Utility Pull Boxes and Curb Ramps

Number of blocks: 1 Total repair size:0 sqft Total Streetspace: Total Sidewalk: sqft

ID	Street Name	From St	To St	Sides	*Other	Asphalt	Concrete	Street Space Feet	Sidewalk Feet
1	MASONIC AVE	GOLDEN GATE AVE	Intersection	East	RW : False SMC : False S/W Only : False DB: False BP: False UB: False	0	0		
Total						0	0		

Exceptions

14SMF-0027

Street Name	From St	To St	Message	Job	Contact	Dates
GOLDEN GATE AVE						
	MASONIC AVE	Intersection	Blocks with Bicycle Route designations require special attention. For details see Section 10 of DPT's Blue Book and Section 6.3 of DPW's Order No. 171.442.	N/A		
	MASONIC AVE	Intersection	Proposed Paving.	PAVING	Stephen J. O Sullivan -	Dec 19 2014-Dec 17 2015
	MASONIC AVE	Intersection	Proposed Paving.	PAVING	Stephen J. O Sullivan -	May 4 2015-May 3 2016
	MASONIC AVE	Intersection	Proposed Excavation.	PG&E	Aiman Abusaif -	Jan 1 2015-Dec 31 2015
	MASONIC AVE	Intersection	Proposed Excavation.	SF DPW IDC - Mechanical \Electrical	Steven Lee -	Sep 26 2014-Apr 24 2015
	MASONIC AVE	Intersection	Proposed Excavation.	SF DPW IDC - Mechanical \Electrical	Steven Lee -	Sep 26 2014-Apr 24 2015
	MASONIC AVE	Intersection	Proposed Excavation.	SF DPW IDC - Streets & Highways	Stephen J. O Sullivan -	Dec 19 2014-Dec 17 2015
	MASONIC AVE	Intersection	Proposed Excavation.	SF DPW IDC - Streets & Highways	Stephen J. O Sullivan -	May 4 2015-May 3 2016
	MASONIC AVE	Intersection	Proposed Excavation.	SF MTA Capital Programs and Construction	Darton Ito -	Jan 1 2020-Dec 31 2020
	MASONIC AVE	Intersection	Proposed Excavation.	SF MTA Capital Programs and Construction	Darton Ito -	Jan 1 2020-Dec 31 2020
	MASONIC AVE	Intersection	Proposed Excavation.	SF MTA Capital Programs and Construction	Drew Howard -	Jan 1 2020-Dec 31 2020
	MASONIC AVE	Intersection	Proposed Excavation.	SF MTA SS - Livable Streets	Mike Sallaberry -	Apr 1 2015-Oct 31 2016
	MASONIC AVE	Intersection	Proposed Excavation.	SF MTA SS - Transportation Engineering (Capital)	Harvey Quan -	Jan 1 2014-Dec 31 2014
	MASONIC AVE	Intersection	Prior to performing any construction, all CCSF survey monuments shall be referenced by a licensed Land Surveyor on a Corner Record or a Record of Survey, if any construction will take place within 10ft of the monument. For any questions, please call Mapping at #554-5827	Stone or Concrete Monument		

Street Name	From St	To St	Message	Job	Contact	Dates
MASONIC AVE						
	GOLDEN GATE AVE	Intersection	Blocks with Bicycle Route designations require special attention. For details see Section 10 of DPT's Blue Book and Section 6.3 of DPW's Order No. 171.442.	N/A		
	GOLDEN GATE AVE	Intersection	Proposed Paving.	PAVING	Stephen J. O Sullivan -	Dec 19 2014-Dec 17 2015
	GOLDEN GATE AVE	Intersection	Proposed Paving.	PAVING	Stephen J. O Sullivan -	May 4 2015-May 3 2016
	GOLDEN GATE AVE	Intersection	Proposed Excavation.	PG&E	Aiman Abusaif -	Jan 1 2015-Dec 31 2015
	GOLDEN GATE AVE	Intersection	Proposed Excavation.	SF DPW IDC - Mechanical \Electrical	Steven Lee -	Sep 26 2014-Apr 24 2015
	GOLDEN GATE AVE	Intersection	Proposed Excavation.	SF DPW IDC - Mechanical \Electrical	Steven Lee -	Sep 26 2014-Apr 24 2015
	GOLDEN GATE AVE	Intersection	Proposed Excavation.	SF DPW IDC - Streets & Highways	Stephen J. O Sullivan -	Dec 19 2014-Dec 17 2015
	GOLDEN GATE AVE	Intersection	Proposed Excavation.	SF DPW IDC - Streets & Highways	Stephen J. O Sullivan -	May 4 2015-May 3 2016
	GOLDEN GATE AVE	Intersection	Proposed Excavation.	SF MTA Capital Programs and Construction	Darton Ito -	Jan 1 2020-Dec 31 2020
	GOLDEN GATE AVE	Intersection	Proposed Excavation.	SF MTA Capital Programs and Construction	Darton Ito -	Jan 1 2020-Dec 31 2020
	GOLDEN GATE AVE	Intersection	Proposed Excavation.	SF MTA Capital Programs and Construction	Drew Howard -	Jan 1 2020-Dec 31 2020
	GOLDEN GATE AVE	Intersection	Proposed Excavation.	SF MTA SS - Livable Streets	Mike Sallaberry -	Apr 1 2015-Oct 31 2016
	GOLDEN GATE AVE	Intersection	Proposed Excavation.	SF MTA SS - Transportation Engineering (Capital)	Harvey Quan -	Jan 1 2014-Dec 31 2014
	GOLDEN GATE AVE	Intersection	Prior to performing any construction, all CCSF survey monuments shall be referenced by a licensed Land Surveyor on a Corner Record or a Record of Survey, if any construction will take place within 10ft of the monument. For any questions, please call Mapping at #554-5827	Stone or Concrete Monument		

No Diagram submitted



SFMTA
Municipal
Transportation
Agency

Edwin M. Lee, *Mayor*

Tom Nolan, *Chairman*

Malcolm Heinicke, *Director*

Joél Ramos, *Director*

Edward D. Reiskin, *Director of Transportation*


Cheryl Brinkman, *Vice-Chairman*

Jerry Lee, *Director*

Cristina Rubke, *Director*

MEMORANDUM

TO: Gene Chan
Bureau of Street Use and Mapping
1155 Market Street, 3rd Floor

FROM: Jarrett Hornbostel
Junior Engineer 

DATE: February 28, 2014

SUBJECT: Surface-Mounted Facility Submittal Package for Signal Controller Cabinet Installation at **Masonic Avenue** between **Hayes Street** and **Fell Street** (near the intersection of Hayes Street and Masonic Avenue)
(DPW Contract No. 2211J – Masonic Avenue Traffic Signal Upgrade)

Please find enclosed our submittal package for the proposed installation of a surface-mounted facility (signal controller cabinet) at **Masonic Avenue** between **Hayes Street** and **Fell Street** (near the intersection of Hayes Street and Masonic Avenue). This intersection is included in the Masonic Avenue Traffic Signal Upgrade project and the construction is estimated to begin around August 2014.

The required public notices will be posted after we receive your written approval regarding the proposed SMF location.

If you have any questions, I can be reached at 701-4481.

Attachments:

- Pre-Site Visit Checklist (Exhibit A of DPW Order No. 175,566)
- Copy of SFMTA's Five Year Plan
- Cabinet and Foundation Specifications
- Detailed Drawing of Proposed Controller Location
- Photographs of Proposed Controller Location
- Copy of Proposed Public Notice

EXHIBIT A
PRE-SITE VISIT CHECKLIST

City and County of San Francisco

Department of Public Works



Bureau of Street-use and Mapping

Surface-Mounted Facility
Pre-Site visit Checklist

Applicant Name: SFMTA Transportation Engineering ADDRESS: 1 South Van Ness Ave., 7th Floor, SF, CA 94103-5417

Contact Name: Jarrett Hornbostel TEL. NO.: (415) 701 - 4481 FAX: (415) 701-4737

Date: **February 28, 2013** Proposed Location: **Masonic Avenue between Hayes Street and Fell Street**

- 1. Five-year plan or letter indicating no additional work is planned for the next five years is on file.
- 2. Verification that cabinet size is consistent with the plans on file.
- 3. Verification of attempts to place Surface-Mounted Facility on private property (at least 3 locations). Please attach the following:
 - a. Copy of letter mailed to property owners
 - b. Copy of mailing list
 - c. Statement verifying date of mailing
 - d. Copy of responses from property owners
 - e. Verification of attempt to enter into an agreement with any interested property owners
- 4. Verification of attempts to place Surface-Mounted Facility underground.
- 5. Verification of attempts to collocate the Surface-Mounted Facility.
- 6. Verification of special requirements that limit the possible locations for the Surface-Mounted Facility.
- 7. Verification that proposed locations conforms to the placement guidelines.
- 8. Verification that an existing Surface-Mounted Facility could/could not be removed.

ITEM NOS. _____ not required.

Request for site visit is accepted AND Site visit is scheduled

for: _____, 2014 with: Jarrett Hornbostel Tel. No.: (415) 701-4481

- Request for site visit is denied
- Site visit not required because:

- Proposed location for the new traffic signal controller cabinet is o.k.

Reviewed By Gene Chan _____ Tel. No.: (415) 554-5806

VERIFICATION STATEMENTS OF PRE-SITE VISIT CHECKLIST (EXHIBIT A)

1. STATEMENT REGARDING 5-YEAR PLAN

See attached copy of SFMTA's Five Year Plan.

2. STATEMENT REGARDING CABINET SIZE

Attached are the specifications for the traffic signal controller cabinet and foundation.

3. STATEMENT REGARDING ATTEMPTS TO PLACE SURFACE-MOUNTED FACILITY ON PRIVATE PROPERTY

Because of the purpose, function and special requirements of signal controllers, their placement is critical to public safety and is limited to the portion of sidewalk as close to the intersection as practical, such that the controller is curbside with a direct line of sight to as much of the intersection, signal indications and vehicle and pedestrian traffic as possible. For such reasons, signal controller cabinets cannot be placed on private property away from the roadway and they must be fully accessible at all times.

4. STATEMENT REGARDING ATTEMPTS TO PLACE SURFACE-MOUNTED FACILITY UNDERGROUND

Because of the purpose, function and special requirements of signal controllers, their placement is critical to public safety and is limited to the portion of sidewalk as close to the intersection as practical, such that the controller is curbside with a direct line of sight to as much of the intersection, signal indications and vehicle and pedestrian traffic as possible. For such reasons, signal controller cabinets cannot be placed underground where a direct line of sight is not available.

5. STATEMENT REGARDING ATTEMPTS TO COLLOCATE THE SURFACE-MOUNTED FACILITY

There are no other surface-mounted facilities at this intersection that the controller can be collocated with.

6. STATEMENT REGARDING SPECIAL REQUIREMENTS THAT LIMIT THE POSSIBLE LOCATIONS FOR THE SURFACE-MOUNTED FACILITY

Because of the purpose, function and special requirements of signal controllers, their placement is critical to public safety and is limited to the portion of sidewalk as close to the intersection as practical, such that the controller is curbside with a direct line of sight to as much of the intersection, signal indications and vehicle and pedestrian

SMF Submittal Package for Masonic Avenue between Hayes Street and Fell Street
(near the intersection of Masonic Avenue and Hayes Street)
February 28, 2014

traffic as possible. For such reasons, signal controller cabinets cannot be placed underground or on private property away from the roadway.

7. STATEMENT REGARDING CONFORMANCE TO PLACEMENT GUIDELINES

The suggested location for the proposed facility is in accordance with DPW's surface-mounted facility placement guidelines, Exhibit B of DPW Order No. 175,566.

8. STATEMENT REGARDING REMOVAL OF EXISTING SURFACE-MOUNTED FACILITY

The existing controller cabinet and foundation will be removed after activation of the new controller.

FIVE YEAR PLAN

MASONIC AVENUE TRAFFIC SIGNAL UPGRADE (2211J)

HAYES STREET AND MASONIC AVENUE

golden gate and masoni... Envista Application
Admin Help Log Out

Welcome Geraldine De Leon
envista

Projects Events Tickets Tasks Mailbox
envista

Projects Moratoriums Opportunities View: 2211J - 2211J Masonic Avenue Traffic Signal Upgrade
Notify Print as PDF Cancel

Project Information

Name: 2211J - 2211J Masonic Avenue Traffic Signal Upgrade

Description:

Id: C7486E61-0E8D-4235-9CE8-4DD84CDC706-ST

Owner: SF DPW IDC - Mechanical/Electrical

Facility Type: Roadway

Asset Type:

Group Code: 2211J

Contact: [Steven Lee](#)

Paving Type: No Excavation

Status: Committed

Facility Indicator: Sidewalk

Activity Type:

Schedule

Start Date: 02/28/2014 12:00 AM

Duration: 211.0 days

End Date: 09/26/2014 11:59 PM

Needs Update?: No

Additional Information

Location

Location: Masonic Ave & Turk St, San Francisco, California, 94118 to Masonic Ave & Hayes St, San Francisco, California, 94117 via Masonic Ave & Golden Gate Ave and Masonic Ave & Fulton St, San Francisco, California, 94117 and Masonic Ave & Grove St

Location Type: Multi-Point

Location Size:

Positions

CNN Values

CNN Numbers:
26376000;26377000;26379000;26383000;26392000

Conflicts

Conflicts | Intersection | Layer Intersection | Opportunities | Related Opportunity Participants

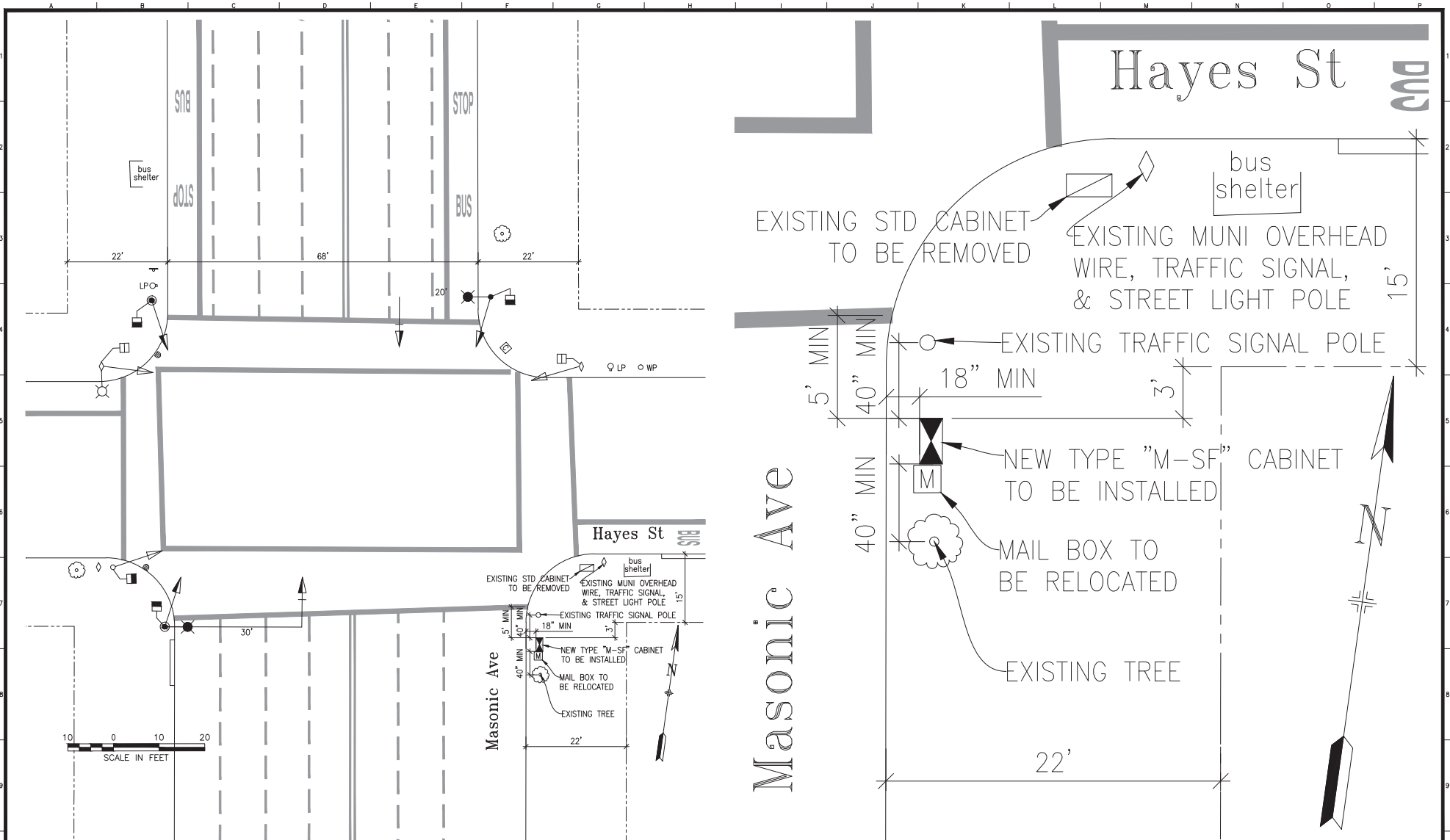
© 2013 Envista Corporation, Data - © 2012 NAVTEQ

CNN Locations:
MASONIC AVE & HAYES ST [26376000];MASONIC AVE & GROVE ST [26377000];MASONIC AVE & FULTON ST [26379000];MASONIC AVE & GOLDEN GATE AVE [26383000];TURK BLVD & MASONIC AVE [26392000]

DIMENSIONS FOR M-SF CONTROLLER CABINET AND FOUNDATION



M-SF CONTROLLER CABINET: 36" W x 17" D x 60" H
CONCRETE FOUNDATION: 38" W x 19" D x 6" H (portion above ground)
TOTAL HEIGHT (including cabinet and concrete foundation): 66" H



NO.	DATE	DESCRIPTION	BY	APP.
TABLE OF REVISIONS				
CHECK WITH TRACING TO SEE IF YOU HAVE LATEST REVISION				

REFERENCE INFORMATION
& FILE NO. OF SURVEYS



SAN FRANCISCO MUNICIPAL TRANSPORTATION AGENCY
CITY AND COUNTY OF SAN FRANCISCO

DESIGNED: DATE: 4/2013
GH/WC
DRAWN: DATE: 4/2013
GH/WC
CHECKED: DATE: 9/2013
GD/SL

APPROVED
SECTION ENGINEER
DATE:
CITY TRAFFIC ENGINEER
DATE:

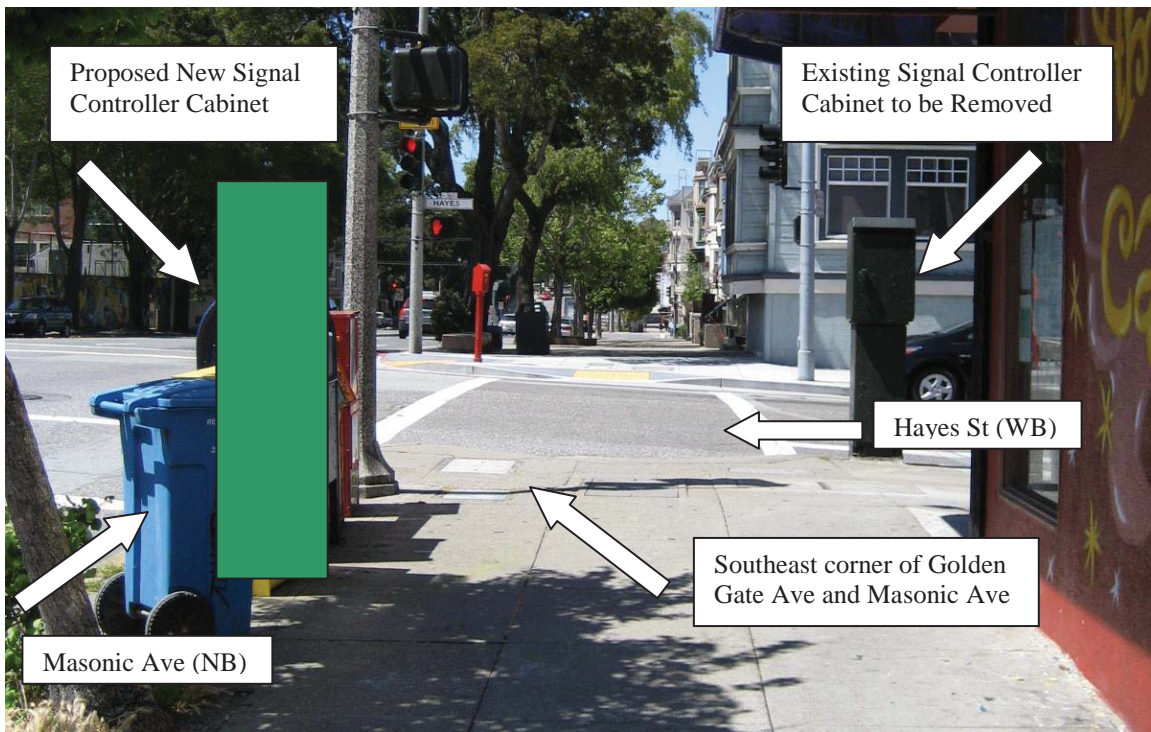
SCALE:
AS SHOWN
SHEET OF SHEETS
17 OF 24

MASONIC AVENUE TRAFFIC SIGNAL UPGRADE

HAYES STREET AND MASONIC AVENUE TRAFFIC SIGNAL WORK

SPECIFICATION NO. 22114
DRAWING NO. E-5.0
FILE NO. 97,700
REV. NO.

PICTURES OF PROPOSED SMF INSTALLATION
NEAR THE INTERSECTION OF
HAYES STREET AND MASONIC AVENUE





Division of Sustainable Streets - Transportation Engineering
San Francisco Municipal Transportation Agency
One South Van Ness Avenue, 7th Floor
San Francisco, CA 94103-5417

Reference #:
14SMF-0028

IMPORTANT NOTICE CONCERNING YOUR RIGHTS

February 28, 2014

Dear San Francisco Resident:

The San Francisco Municipal Transportation Agency (SFMTA) has filed an application with the San Francisco Department of Public Works (DPW) for a permit to install a traffic signal controller cabinet at the southeast corner of **Hayes Street** and **Masonic Avenue**. A photograph of the Surface Mounted Facility (SMF) and the specifications for the SMF are shown below.

SFMTA will be modifying the existing traffic signals at Hayes Street and Masonic Avenue to relocate the existing signal controller cabinet at this intersection from the Hayes Street side to the Masonic Avenue side of the southeast corner. The new cabinet will house the signal controller and other equipment that will control and monitor the proper functioning of the traffic signals. The old traffic controller cabinet will be removed after activation of the new cabinet. The proposed SMF location is the optimal location for the placement of the controller cabinet from a traffic safety standpoint. A direct line of sight from the cabinet to the intersection, signal indications and vehicle and pedestrian traffic is essential.

If you object to the installation of this SMF, you **must** submit your objection in writing via e-mail to smf@sfdpw.org, via mail to the **Department of Works Bureau of Street-Use and Mapping, 1155 Market Street, 3rd Floor, San Francisco, CA 94103**, or via fax to **(415) 554-6161**. You have 20 days from the date of this notice to send a written notice of your objection to DPW. DPW will not consider any objection unless it is made within this 20-day period.

If you submit an objection, DPW may convene a hearing to determine whether the permit for placement of the SMF should be issued. DPW may commence any such hearing within 40 days after the receipt of any objections. You will have the opportunity to express your concerns about the SMF at the hearing should you choose to attend.



Controller cabinet is
36''W x 60''H x 17''D;

Concrete foundation is
38''W x 6''H x 19''D;

Total Height (cabinet &
foundation): 66''



SFMTA
Municipal
Transportation
Agency

Edwin M. Lee, *Mayor*

Tom Nolan, *Chairman*

Malcolm Heinicke, *Director*

Joél Ramos, *Director*

Edward D. Reiskin, *Director of Transportation*


Cheryl Brinkman, *Vice-Chairman*

Jerry Lee, *Director*

Cristina Rubke, *Director*

MEMORANDUM

TO: Gene Chan
Bureau of Street Use and Mapping
1155 Market Street, 3rd Floor

FROM: Jarrett Hornbostel
Junior Engineer 

DATE: February 28, 2014

SUBJECT: Surface-Mounted Facility Submittal Package for Signal Controller Cabinet Installation at **Masonic Avenue** between **Hayes Street** and **Fell Street** (near the intersection of Hayes Street and Masonic Avenue)
(DPW Contract No. 2211J – Masonic Avenue Traffic Signal Upgrade)

Please find enclosed our submittal package for the proposed installation of a surface-mounted facility (signal controller cabinet) at **Masonic Avenue** between **Hayes Street** and **Fell Street** (near the intersection of Hayes Street and Masonic Avenue). This intersection is included in the Masonic Avenue Traffic Signal Upgrade project and the construction is estimated to begin around August 2014.

The required public notices will be posted after we receive your written approval regarding the proposed SMF location.

If you have any questions, I can be reached at 701-4481.

Attachments:

- Pre-Site Visit Checklist (Exhibit A of DPW Order No. 175,566)
- Copy of SFMTA's Five Year Plan
- Cabinet and Foundation Specifications
- Detailed Drawing of Proposed Controller Location
- Photographs of Proposed Controller Location
- Copy of Proposed Public Notice

EXHIBIT A
PRE-SITE VISIT CHECKLIST

City and County of San Francisco

Department of Public Works



Bureau of Street-use and Mapping

Surface-Mounted Facility
Pre-Site visit Checklist

Applicant Name: SFMTA Transportation Engineering ADDRESS: 1 South Van Ness Ave., 7th Floor, SF, CA 94103-5417

Contact Name: Jarrett Hornbostel TEL. NO.: (415) 701 - 4481 FAX: (415) 701-4737

Date: **February 28, 2013** Proposed Location: **Masonic Avenue between Hayes Street and Fell Street**

- 1. Five-year plan or letter indicating no additional work is planned for the next five years is on file.
- 2. Verification that cabinet size is consistent with the plans on file.
- 3. Verification of attempts to place Surface-Mounted Facility on private property (at least 3 locations). Please attach the following:
 - a. Copy of letter mailed to property owners
 - b. Copy of mailing list
 - c. Statement verifying date of mailing
 - d. Copy of responses from property owners
 - e. Verification of attempt to enter into an agreement with any interested property owners
- 4. Verification of attempts to place Surface-Mounted Facility underground.
- 5. Verification of attempts to collocate the Surface-Mounted Facility.
- 6. Verification of special requirements that limit the possible locations for the Surface-Mounted Facility.
- 7. Verification that proposed locations conforms to the placement guidelines.
- 8. Verification that an existing Surface-Mounted Facility could/could not be removed.

ITEM NOS. _____ not required.

Request for site visit is accepted AND Site visit is scheduled

for: _____, 2014 with: Jarrett Hornbostel Tel. No.: (415) 701-4481

- Request for site visit is denied
- Site visit not required because:

- Proposed location for the new traffic signal controller cabinet is o.k.

Reviewed By Gene Chan _____ Tel. No.: (415) 554-5806

VERIFICATION STATEMENTS OF PRE-SITE VISIT CHECKLIST (EXHIBIT A)

1. STATEMENT REGARDING 5-YEAR PLAN

See attached copy of SFMTA's Five Year Plan.

2. STATEMENT REGARDING CABINET SIZE

Attached are the specifications for the traffic signal controller cabinet and foundation.

3. STATEMENT REGARDING ATTEMPTS TO PLACE SURFACE-MOUNTED FACILITY ON PRIVATE PROPERTY

Because of the purpose, function and special requirements of signal controllers, their placement is critical to public safety and is limited to the portion of sidewalk as close to the intersection as practical, such that the controller is curbside with a direct line of sight to as much of the intersection, signal indications and vehicle and pedestrian traffic as possible. For such reasons, signal controller cabinets cannot be placed on private property away from the roadway and they must be fully accessible at all times.

4. STATEMENT REGARDING ATTEMPTS TO PLACE SURFACE-MOUNTED FACILITY UNDERGROUND

Because of the purpose, function and special requirements of signal controllers, their placement is critical to public safety and is limited to the portion of sidewalk as close to the intersection as practical, such that the controller is curbside with a direct line of sight to as much of the intersection, signal indications and vehicle and pedestrian traffic as possible. For such reasons, signal controller cabinets cannot be placed underground where a direct line of sight is not available.

5. STATEMENT REGARDING ATTEMPTS TO COLLOCATE THE SURFACE-MOUNTED FACILITY

There are no other surface-mounted facilities at this intersection that the controller can be collocated with.

6. STATEMENT REGARDING SPECIAL REQUIREMENTS THAT LIMIT THE POSSIBLE LOCATIONS FOR THE SURFACE-MOUNTED FACILITY

Because of the purpose, function and special requirements of signal controllers, their placement is critical to public safety and is limited to the portion of sidewalk as close to the intersection as practical, such that the controller is curbside with a direct line of sight to as much of the intersection, signal indications and vehicle and pedestrian

SMF Submittal Package for Masonic Avenue between Hayes Street and Fell Street
(near the intersection of Masonic Avenue and Hayes Street)
February 28, 2014

traffic as possible. For such reasons, signal controller cabinets cannot be placed underground or on private property away from the roadway.

7. STATEMENT REGARDING CONFORMANCE TO PLACEMENT GUIDELINES

The suggested location for the proposed facility is in accordance with DPW's surface-mounted facility placement guidelines, Exhibit B of DPW Order No. 175,566.

8. STATEMENT REGARDING REMOVAL OF EXISTING SURFACE-MOUNTED FACILITY

The existing controller cabinet and foundation will be removed after activation of the new controller.

FIVE YEAR PLAN

MASONIC AVENUE TRAFFIC SIGNAL UPGRADE (2211J)

HAYES STREET AND MASONIC AVENUE

golden gate and masoni... Envista Application
Admin Help Log Out

Welcome Geraldine De Leon
envista

Projects Events Tickets Tasks Mailbox
envista

Projects Moratoriums Opportunities View: 2211J - 2211J Masonic Avenue Traffic Signal Upgrade
Notify Print as PDF Cancel

Project Information

Name: 2211J - 2211J Masonic Avenue Traffic Signal Upgrade

Description:

Id: C7486E61-0E8D-4235-9CE8-4DD84CDC706-ST

Owner: SF DPW IDC - Mechanical/Electrical

Facility Type: Roadway

Asset Type:

Group Code: 2211J

Contact: [Steven Lee](#)

Schedule

Start Date: 02/28/2014 12:00 AM

Duration: 211.0 days

End Date: 09/26/2014 11:59 PM

Needs Update?: No

Additional Information

Location

Location: Masonic Ave & Turk St, San Francisco, California, 94118 to Masonic Ave & Hayes St, San Francisco, California, 94117 via Masonic Ave & Golden Gate Ave and Masonic Ave & Fulton St, San Francisco, California, 94117 and Masonic Ave & Grove St

Location Type: Multi-Point

Location Size:

Positions

CNN Values

CNN Numbers:
26376000;26377000;26379000;26383000;26392000

Conflicts

Conflicts Intersection Layer Intersection Opportunities Related Opportunity Participants

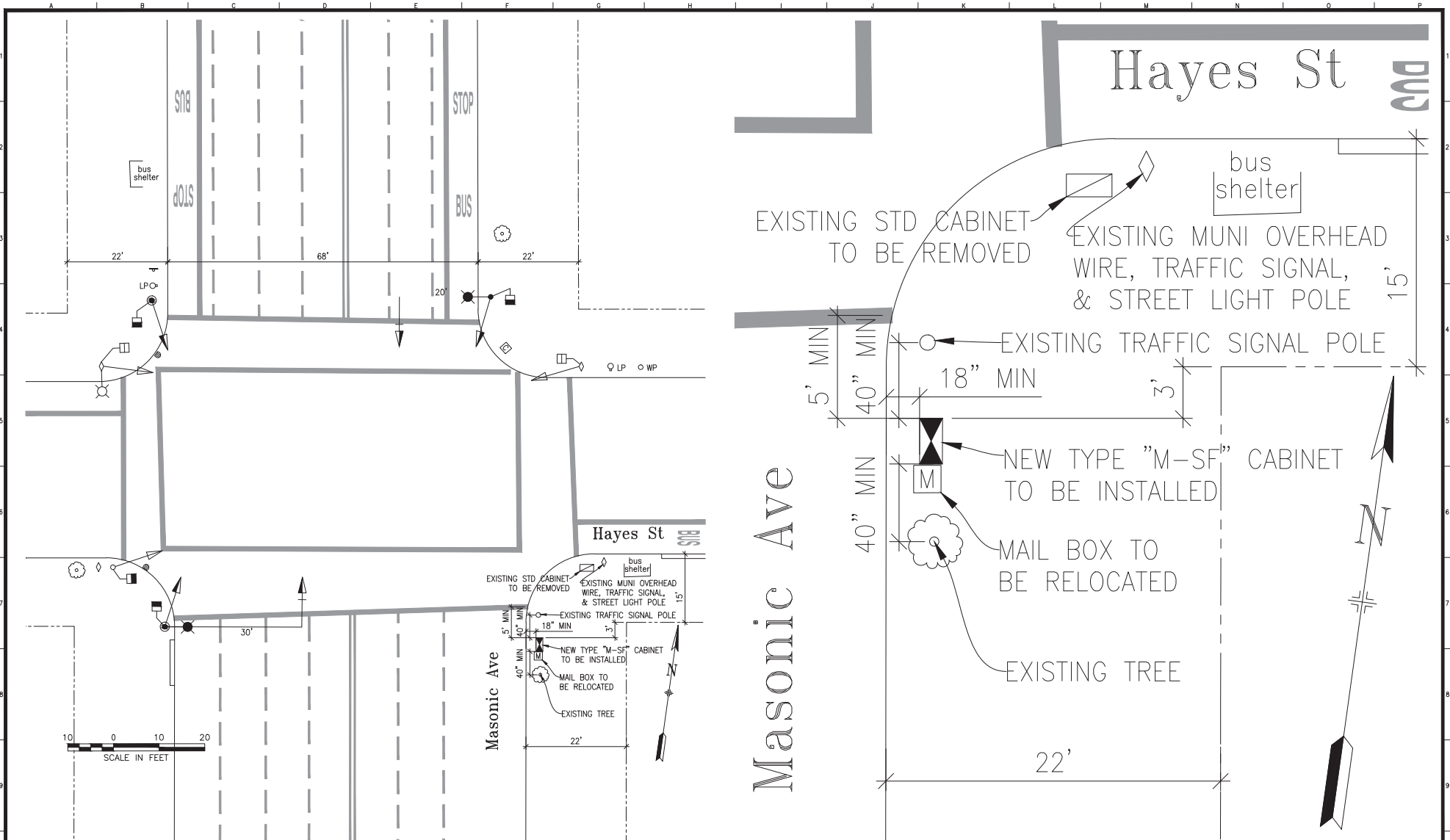
©2013 Envista Corporation, Data - ©2012 NAVTEQ

CNN Locations:
MASONIC AVE & HAYES ST [26376000];MASONIC AVE & GROVE ST [26377000];MASONIC AVE & FULTON ST [26379000];MASONIC AVE & GOLDEN GATE AVE [26383000];TURK BLVD & MASONIC AVE [26392000]

DIMENSIONS FOR M-SF CONTROLLER CABINET AND FOUNDATION



M-SF CONTROLLER CABINET: 36" W x 17" D x 60" H
CONCRETE FOUNDATION: 38" W x 19" D x 6" H (portion above ground)
TOTAL HEIGHT (including cabinet and concrete foundation): 66" H



NO.	DATE	DESCRIPTION	BY	APP.
TABLE OF REVISIONS				
CHECK WITH TRACING TO SEE IF YOU HAVE LATEST REVISION				

REFERENCE INFORMATION
& FILE NO. OF SURVEYS



SAN FRANCISCO MUNICIPAL TRANSPORTATION AGENCY
CITY AND COUNTY OF SAN FRANCISCO

DESIGNED: DATE: GH/WC 4/2013
DRAWN: DATE: GH/WC 4/2013
CHECKED: DATE: GD/SL 9/2013

APPROVED: _____
SECTION ENGINEER: _____
DATE: _____
CITY TRAFFIC ENGINEER: _____
DATE: _____

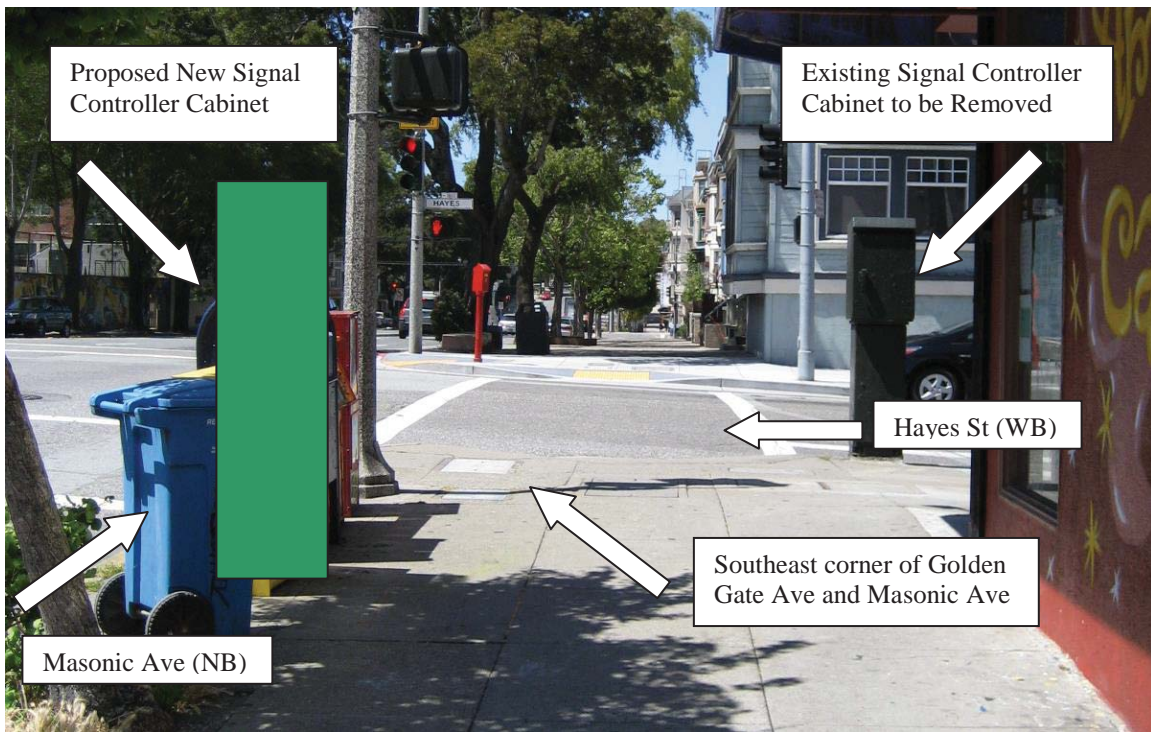
SCALE: AS SHOWN
SHEET OF SHEETS: 17 OF 24

MASONIC AVENUE TRAFFIC SIGNAL UPGRADE

HAYES STREET AND MASONIC AVENUE TRAFFIC SIGNAL WORK

SPECIFICATION NO. 22114
DRAWING NO. E-5.0
FILE NO. 97,700
REV. NO. _____

PICTURES OF PROPOSED SMF INSTALLATION
NEAR THE INTERSECTION OF
HAYES STREET AND MASONIC AVENUE





Division of Sustainable Streets - Transportation Engineering
San Francisco Municipal Transportation Agency
One South Van Ness Avenue, 7th Floor
San Francisco, CA 94103-5417

Reference #:
14SMF-0028

IMPORTANT NOTICE CONCERNING YOUR RIGHTS

February 28, 2014

Dear San Francisco Resident:

The San Francisco Municipal Transportation Agency (SFMTA) has filed an application with the San Francisco Department of Public Works (DPW) for a permit to install a traffic signal controller cabinet at the southeast corner of **Hayes Street** and **Masonic Avenue**. A photograph of the Surface Mounted Facility (SMF) and the specifications for the SMF are shown below.

SFMTA will be modifying the existing traffic signals at Hayes Street and Masonic Avenue to relocate the existing signal controller cabinet at this intersection from the Hayes Street side to the Masonic Avenue side of the southeast corner. The new cabinet will house the signal controller and other equipment that will control and monitor the proper functioning of the traffic signals. The old traffic controller cabinet will be removed after activation of the new cabinet. The proposed SMF location is the optimal location for the placement of the controller cabinet from a traffic safety standpoint. A direct line of sight from the cabinet to the intersection, signal indications and vehicle and pedestrian traffic is essential.

If you object to the installation of this SMF, you **must** submit your objection in writing via e-mail to smf@sfdpw.org, via mail to the **Department of Works Bureau of Street-Use and Mapping, 1155 Market Street, 3rd Floor, San Francisco, CA 94103**, or via fax to **(415) 554-6161**. You have 20 days from the date of this notice to send a written notice of your objection to DPW. DPW will not consider any objection unless it is made within this 20-day period.

If you submit an objection, DPW may convene a hearing to determine whether the permit for placement of the SMF should be issued. DPW may commence any such hearing within 40 days after the receipt of any objections. You will have the opportunity to express your concerns about the SMF at the hearing should you choose to attend.



Controller cabinet is
36''W x 60''H x 17''D;

Concrete foundation is
38''W x 6''H x 19''D;

Total Height (cabinet
& foundation): 66''



Division of Sustainable Streets - Transportation Engineering
San Francisco Municipal Transportation Agency
One South Van Ness Avenue, 7th Floor
San Francisco, CA 94103-5417

Reference #:
14SMF-0028

IMPORTANT NOTICE CONCERNING YOUR RIGHTS

February 28, 2014

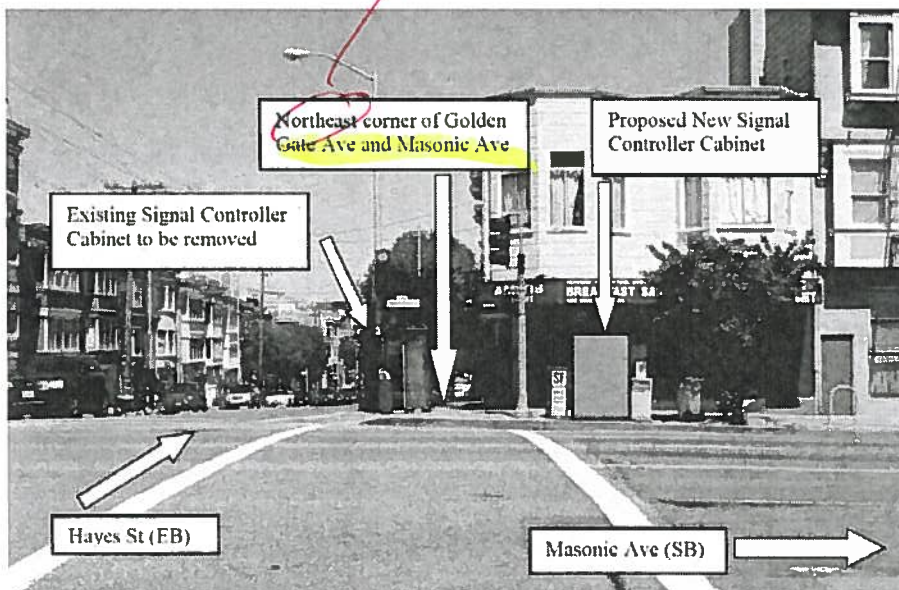
Dear San Francisco Resident:

The San Francisco Municipal Transportation Agency (SFMTA) has filed an application with the San Francisco Department of Public Works (DPW) for a permit to install a traffic signal controller cabinet at the southeast corner of **Hayes Street** and **Masonic Avenue**. A photograph of the Surface Mounted Facility (SMF) and the specifications for the SMF are shown below.

SFMTA will be modifying the existing traffic signals at Hayes Street and Masonic Avenue to relocate the existing signal controller cabinet at this intersection from the Hayes Street side to the Masonic Avenue side of the southeast corner. The new cabinet will house the signal controller and other equipment that will control and monitor the proper functioning of the traffic signals. The old traffic controller cabinet will be removed after activation of the new cabinet. The proposed SMF location is the optimal location for the placement of the controller cabinet from a traffic safety standpoint. A direct line of sight from the cabinet to the intersection, signal indications and vehicle and pedestrian traffic is essential.

If you object to the installation of this SMF, you **must** submit your objection in writing via e-mail to smf@sfdpw.org, via mail to the **Department of Works Bureau of Street-Use and Mapping, 1155 Market Street, 3rd Floor, San Francisco, CA 94103**, or via fax to **(415) 554-6161**. You have **20 days** from the date of this notice to send a written notice of your objection to DPW. DPW will not consider any objection unless it is made within this **20-day period**.

If you submit an objection, DPW may convene a hearing to determine whether the permit for placement of the SMF should be issued. DPW may commence any such hearing within 40 days after the receipt of any objections. You will have the opportunity to express your concerns about the SMF at the hearing should you choose to attend.



Controller cabinet is
36"W x 60"H x 17"D;

Concrete foundation is
38"W x 6"H x 19"D;

Total Height (cabinet
& foundation): 66"



(415) 554-5810
FAX (415) 554-6161
http://www.sfdpw.org

Department of Public Works
Bureau of Street-Use and Mapping
1155 Market St, 3rd Floor
San Francisco, CA 94103

14SMF-0028

Surface Mounted Facility Permit

Address : MASONIC AVE: HAYES
ST intersection

Cost: \$150.00

Block: Lot: Zip:

Permittee

Name: San Francisco Municipal Transportation Agency
Address: One South Van Ness Avenue, 07th Floor San Francisco, CA 94103
Contact: Jarrett Hornbostel **Phone:** 415-701-4481

Permit FrontPage Conditions Note: Your application is approved, as submitted, with no additional requirements. You may apply for an excavation permit. (Location: Masonic Avenue and Hayes Street)

The undersigned Permittee hereby agrees to comply with all requirements and conditions noted on this permit

Approved Date : 04/29/2014

Applicant/Permittee Date

Printed : 6/10/2014 4:22:07 PM Plan Checker Gene Chan

"IMPROVING THE QUALITY OF LIFE IN SAN FRANCISCO" We are dedicated individuals committed to teamwork, customer service and continuous improvement in partnership with the community.

Customer Service

Teamwork

Continuous Improvement

Permit Addresses

14SMF-0028

*RW = RockWheel, SMC = Surface Mounted Cabinets, S/W = Sidewalk Work, DB = Directional Boring,
BP= Reinforced Concrete Bus Pad, UB = Reinforced Concrete for Utility Pull Boxes and Curb Ramps

Number of blocks: 1 Total repair size:0 sqft Total Streetspace: Total Sidewalk: sqft

ID	Street Name	From St	To St	Sides	*Other	Asphalt	Concrete	Street Space Feet	Sidewalk Feet
1	MASONIC AVE	HAYES ST	Intersection	East	RW : False SMC : False S/W Only : False DB: False BP: False UB: False	0	0		
Total						0	0		

Exceptions

14SMF-0028

Street Name	From St	To St	Message	Job	Contact	Dates
HAYES ST						
	MASONIC AVE	Intersection	Conflict with existing Street Use Permit.	11WR-0068	Refer to Agent - Refer to Agent	
	MASONIC AVE	Intersection	Conflict with existing Street Use Permit.	12TS-0019	Jana Lord 510-446-7234 - Jana Lord 510-446-7234	
	MASONIC AVE	Intersection	Blocks with Bicycle Route designations require special attention. For details see Section 10 of DPT's Blue Book and Section 6.3 of DPW's Order No. 171.442.	N/A		
	MASONIC AVE	Intersection	Under G095 requirement, Contractor shall contact Muni Overhead Line Division of any work 10 feet in horizontal or vertical direction of overhead lines. Contact: Tim Lipps @ (415) 554-9227	N/A		
	MASONIC AVE	Intersection	Proposed Paving.	PAVING	Stephen J. O Sullivan -	Dec 19 2014-Dec 17 2015
	MASONIC AVE	Intersection	Proposed Paving.	PAVING	Stephen J. O Sullivan -	May 4 2015-May 3 2016
	MASONIC AVE	Intersection	Proposed Excavation.	SF DPW IDC - Mechanical \Electrical	Steven Lee -	Sep 26 2014-Apr 24 2015
	MASONIC AVE	Intersection	Proposed Excavation.	SF DPW IDC - Streets & Highways	Stephanie Yuan -	Nov 16 2014-Mar 16 2015
	MASONIC AVE	Intersection	Proposed Excavation.	SF DPW IDC - Streets & Highways	Stephanie Yuan -	Nov 16 2014-Mar 16 2015
	MASONIC AVE	Intersection	Proposed Excavation.	SF DPW IDC - Streets & Highways	Stephen J. O Sullivan -	Dec 19 2014-Dec 17 2015
	MASONIC AVE	Intersection	Proposed Excavation.	SF DPW IDC - Streets & Highways	Stephen J. O Sullivan -	May 4 2015-May 3 2016
	MASONIC AVE	Intersection	Proposed Excavation.	SF MTA Capital Programs and Construction	Darton Ito -	Jan 1 2020-Dec 31 2020
	MASONIC AVE	Intersection	Proposed Excavation.	SF MTA Capital Programs and Construction	Darton Ito -	Jan 1 2020-Dec 31 2020
	MASONIC AVE	Intersection	Proposed Excavation.	SF MTA Capital Programs and Construction	Drew Howard -	Jan 1 2020-Dec 31 2020
	MASONIC AVE	Intersection	Proposed Excavation.	SF MTA SS - Livable Streets	Mike Sallaberry -	Apr 1 2015-Oct 31 2016

Street Name	From St	To St	Message	Job	Contact	Dates
	MASONIC AVE	Intersection	Prior to performing any construction, all CCSF survey monuments shall be referenced by a licensed Land Surveyor on a Corner Record or a Record of Survey, if any construction will take place within 10ft of the monument. For any questions, please call Mapping at #554-5827	Stone or Concrete Monument		
MASONIC AVE						
	HAYES ST	Intersection	Conflict with existing Street Use Permit.	11WR-0068	Refer to Agent - Refer to Agent	
	HAYES ST	Intersection	Conflict with existing Street Use Permit.	12TS-0019	Jana Lord 510-446-7234 - Jana Lord 510-446-7234	
	HAYES ST	Intersection	Blocks with Bicycle Route designations require special attention. For details see Section 10 of DPT's Blue Book and Section 6.3 of DPW's Order No. 171.442.	N/A		
	HAYES ST	Intersection	Under G095 requirement, Contractor shall contact Muni Overhead Line Division of any work 10 feet in horizontal or vertical direction of overhead lines. Contact: Tim Lipps @ (415) 554-9227	N/A		
	HAYES ST	Intersection	Proposed Paving.	PAVING	Stephen J. O Sullivan -	Dec 19 2014-Dec 17 2015
	HAYES ST	Intersection	Proposed Paving.	PAVING	Stephen J. O Sullivan -	May 4 2015-May 3 2016
	HAYES ST	Intersection	Proposed Excavation.	SF DPW IDC - Mechanical \Electrical	Steven Lee -	Sep 26 2014-Apr 24 2015
	HAYES ST	Intersection	Proposed Excavation.	SF DPW IDC - Streets & Highways	Stephanie Yuan -	Nov 16 2014-Mar 16 2015
	HAYES ST	Intersection	Proposed Excavation.	SF DPW IDC - Streets & Highways	Stephanie Yuan -	Nov 16 2014-Mar 16 2015
	HAYES ST	Intersection	Proposed Excavation.	SF DPW IDC - Streets & Highways	Stephen J. O Sullivan -	Dec 19 2014-Dec 17 2015
	HAYES ST	Intersection	Proposed Excavation.	SF DPW IDC - Streets & Highways	Stephen J. O Sullivan -	May 4 2015-May 3 2016
	HAYES ST	Intersection	Proposed Excavation.	SF MTA Capital Programs and Construction	Darton Ito -	Jan 1 2020-Dec 31 2020
	HAYES ST	Intersection	Proposed Excavation.	SF MTA Capital Programs and Construction	Darton Ito -	Jan 1 2020-Dec 31 2020
	HAYES ST	Intersection	Proposed Excavation.	SF MTA Capital Programs and Construction	Drew Howard -	Jan 1 2020-Dec 31 2020

Street Name	From St	To St	Message	Job	Contact	Dates
	HAYES ST	Intersection	Proposed Excavation.	SF MTA SS - Livable Streets	Mike Sallaberry -	Apr 1 2015-Oct 31 2016
	HAYES ST	Intersection	Prior to performing any construction, all CCSF survey monuments shall be referenced by a licensed Land Surveyor on a Corner Record or a Record of Survey, if any construction will take place within 10ft of the monument. For any questions, please call Mapping at #554-5827	Stone or Concrete Monument		

No Diagram submitted



SFMTA
Municipal
Transportation
Agency

Edwin M. Lee, *Mayor*

Tom Nolan, *Chairman*

Malcolm Heinicke, *Director*

Joel Ramos, *Director*

Edward D. Reishin, *Director of Transportation*

Cheryl Brinkman, *Vice-Chairman*

Jerry Lee, *Director*

Cristina Rubke, *Director*

MEMORANDUM

TO: Gene Chan
Bureau of Street Use and Mapping (DPW-BSM)
1155 Market Street, 3rd Floor
San Francisco, CA 94103

FROM: ^{*CVB*} Liliana Ventura
Assistant Engineer

DATE: March 5, 2014

SUBJECT: Surface-Mounted Facility Submittal Package for Traffic Signal Cabinet Replacement Near the Intersection of Castro and 18th Streets (DPW Contract No. 2124J – Castro Streetscape Improvements Project)

Please find enclosed our submittal package for the proposed changes to the existing surface-mounted facilities (traffic signal cabinet) on the northeast corner of Castro and 18th streets.

The existing controller has operated beyond its useful life and needs replacement. DPW's Contract No 2124J Castro Streetscape Improvements Project will remove an existing traffic signal cabinet and foundation and install a new traffic signal cabinet and foundation north of the existing cabinet location. The contract has already been advertised and we will be posting the required public notices at the same time we are submitting this request for approval.

If you have any questions, please contact me at 701-4423.

Attachments:

- Pre-Site Visit Checklist (Exhibit A of DPW Order No. 175,566)
- Copy of SFMTA's Five Year Plan
- Cabinet and Foundation Specifications
- Detailed Drawing of Proposed SMF Location
- Photographs of Proposed SMF Location
- Copy of Proposed Public Notice

**EXHIBIT A
PRE-SITE VISIT CHECKLIST**



City and County of San Francisco

Department of Public Works
Bureau of Street-use and Mapping

**Surface-Mounted Facility
Pre-Site visit Checklist**

Applicant Name: SFMTA-SSD ADDRESS: 1 South Van Ness Ave., 7th Floor, San Francisco, CA 94103

Contact Name: Liliana Ventura TEL. NO.: (415) 701-4423 FAX: (415) 701-4343

Date: 3/5/2014 Proposed Location: NE Corner of Castro and 18th streets

- 1. Five-year plan or letter indicating no additional work is planned for the next five years is on file.
- 2. Verification that cabinet size is consistent with the plans on file.
- 3. Verification of attempts to place Surface-Mounted Facility on private property (at least 3 locations). Please attach the following:
 - a. Copy of letter mailed to property owners
 - b. Copy of mailing list
 - c. Statement verifying date of mailing
 - d. Copy of responses from property owners
 - e. Verification of attempt to enter into an agreement with any interested property owners
- 4. Verification of attempts to place Surface-Mounted Facility underground.
- 5. Verification of attempts to collocate the Surface-Mounted Facility.
- 6. Verification of special requirements that limit the possible locations for the Surface-Mounted Facility.
- 7. Verification that proposed locations conforms to the placement guidelines.
- 8. Verification that an existing Surface-Mounted Facility could/could not be removed.

ITEM NOS. _____ not required.

Request for site visit is accepted AND Site visit is scheduled

for: _____, 2011 with: _____ Tel. No.: _____

Request for site visit is denied

Site visit not required because:

Proposed location for the new traffic signal cabinet is o.k.

Reviewed By _____ Tel. No.: _____

VERIFICATION STATEMENTS OF PRE-SITE VISIT CHECKLIST (EXHIBIT A)

1. STATEMENT REGARDING 5-YEAR PLAN

The cabinet replacement is listed in the 5 year plan (Envista) as 2124J – Castro Street Improvements Market St to 19th Street. The work will take place within the sidewalk.

2. STATEMENT REGARDING CABINET SIZE

Attached are the drawings for the traffic signal controller cabinet (Sheet E-28.0, Detail 1) and foundation (Sheet E-29.0)

3. STATEMENT REGARDING ATTEMPTS TO PLACE SURFACE-MOUNTED FACILITY ON PRIVATE PROPERTY

Because of the purpose, function and special requirements of signal controller cabinets, their placement is critical to public safety and is limited to the portion of sidewalk as close to the intersection as practical, such that the controller cabinet is curbside with a direct line of sight to as much of the intersection, signal indications and vehicle and pedestrian traffic as possible. For such reasons, signal controller cabinets cannot be placed on private property away from the roadway and they must be fully accessible at all times.

4. STATEMENT REGARDING ATTEMPTS TO PLACE SURFACE-MOUNTED FACILITY UNDERGROUND

Because of the purpose, function and special requirements of signal controller cabinets, their placement is critical to public safety and is limited to the portion of sidewalk as close to the intersection as practical, such that the controller cabinet is curbside with a direct line of sight to as much of the intersection, signal indications and vehicle and pedestrian traffic as possible. For such reasons, signal controller cabinets cannot be placed underground where a direct line of sight is not available.

5. STATEMENT REGARDING ATTEMPTS TO COLLOCATE THE SURFACE-MOUNTED FACILITY

No other surface mounted facilities exist at this intersection.

6. STATEMENT REGARDING SPECIAL REQUIREMENTS THAT LIMIT THE POSSIBLE LOCATIONS FOR THE SURFACE-MOUNTED FACILITY

Because of the purpose, function and special requirements of signal controller cabinets, their placement is critical to public safety and is limited to the portion of sidewalk as close to the intersection as practical, such that the controller cabinet is curbside with a direct line of sight to as much of the intersection, signal indications and vehicle and pedestrian traffic as possible. For such reasons, signal controller cabinets cannot be placed underground or on private property away from the roadway.

7. STATEMENT REGARDING CONFORMANCE TO PLACEMENT GUIDELINES

The traffic signal cabinet placement conforms to the placement guidelines.

8. STATEMENT REGARDING REMOVAL OF EXISTING SURFACE-MOUNTED FACILITY

One traffic signal controller cabinet exists at this intersection. The existing controller has operated beyond its useful life and needs replacement. The proposed work will remove this old traffic signal controller cabinet along with its foundation and install a new traffic signal controller cabinet and foundation.

5-YEAR PLAN ENVISTA

City and County of
San Francisco

place etc.

name, street name, zip code etc.

ct/event details. Zoom out on the map if you cannot see the event

here is for projects/events happening in the next six

t to help us improve our new interactive map.

2124J - Castro Street Improvements Market St to 19th St

Owner: SF DPW IDC - Streets & Highways
Contact: [Therese Marzan](#)
Location: Castro St from 17Th St to 19Th St, San Francisco, California, 94114

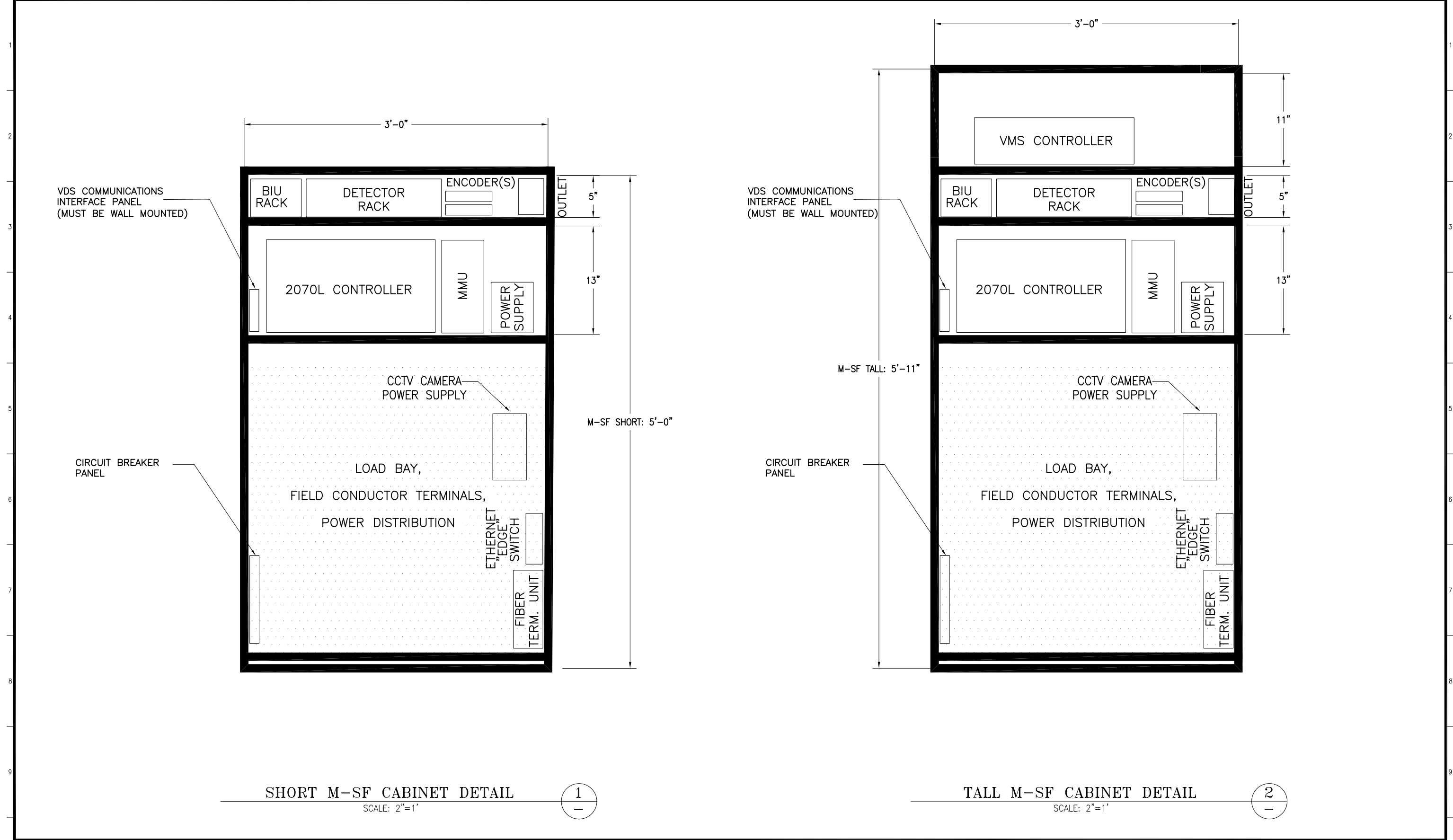
Dates: 02/19/2014 - 10/21/2014
Status: Funded
Details: To develop a community based vision to improve pedestrian conditions along Castro Street.

DIMENSIONS FOR M-SF CONTROLLER CABINET AND FOUNDATION



M-SF CONTROLLER CABINET: 36" W x 17" D x 60" H
CONCRETE FOUNDATION: 38" W x 19" D x 2" H (portion above ground)
TOTAL HEIGHT (including cabinet and concrete foundation): 62" H

A B C D E F G H I J K L M N O P



SHORT M-SF CABINET DETAIL
SCALE: 2"=1'

1

TALL M-SF CABINET DETAIL
SCALE: 2"=1'

2

NO.	DATE	DESCRIPTION	BY	APP.
TABLE OF REVISIONS				
CHECK WITH TRACING TO SEE IF YOU HAVE LATEST REVISION				

REFERENCE INFORMATION
& FILE NO. OF SURVEYS



BUREAU OF ENGINEERING
DEPARTMENT OF PUBLIC WORKS
CITY AND COUNTY OF SAN FRANCISCO

DESIGNED: DATE: CL 2/11
DRAWN: DATE: KK 2/11
CHECKED: DATE:

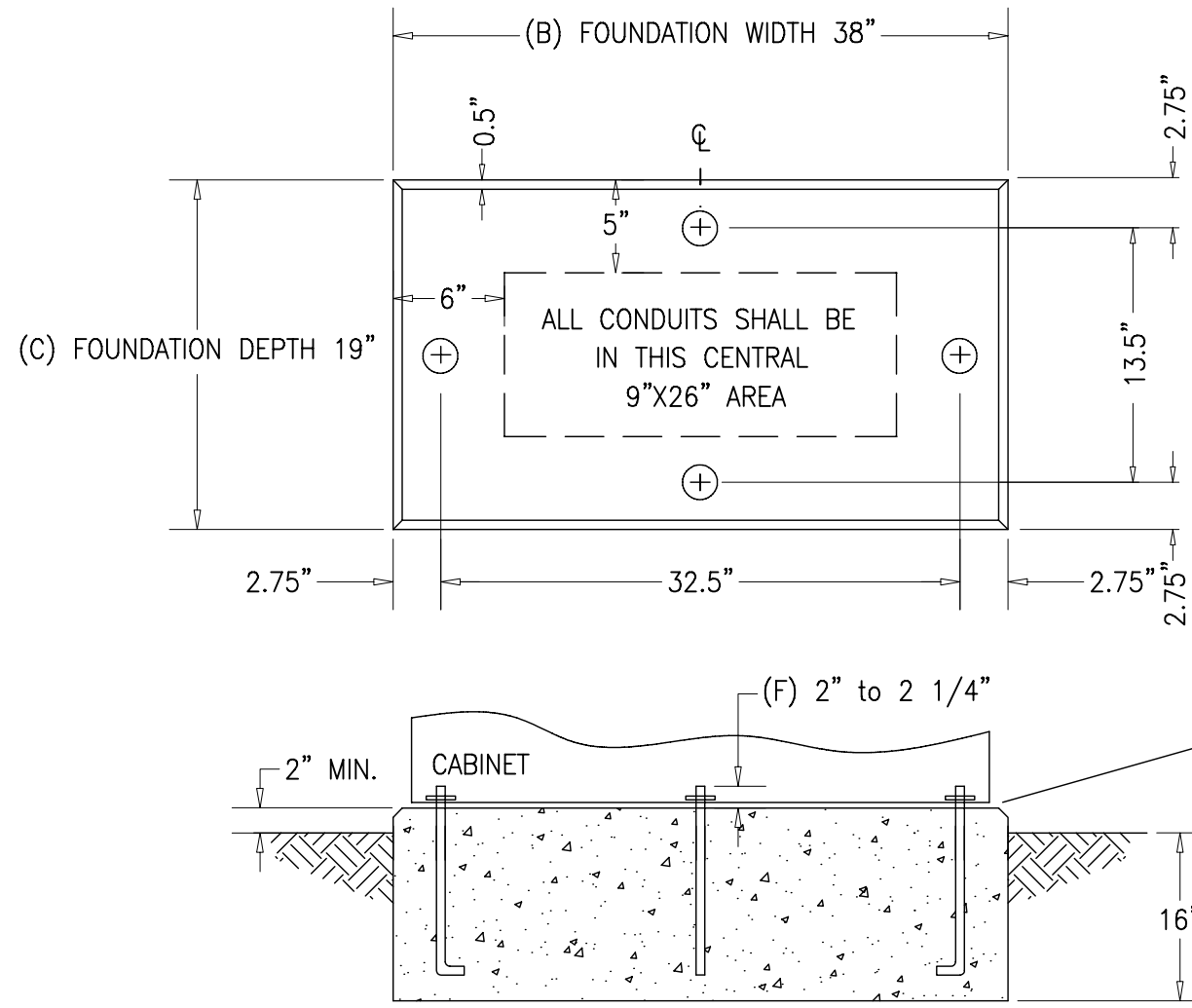
APPROVED
SECTION MANAGER DATE:
DEPUTY BUREAU MANAGER DATE:
BUREAU MANAGER DATE:

SCALE:
AS SHOWN
SHEET OF SHEETS
37 OF 88

PARKING GUIDANCE SYSTEM AND
PAVEMENT RENOVATION PROJECT
M-SF CABINET DETAILS

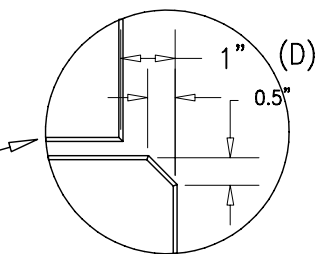
SPECIFICATION NO. 1500J
DRAWING NO. E-28.0
FILE NO.
REV. NO.

EXTERNAL REFERENCES:
FONTS USED:
SCALE FACTOR: 20
PLOT SCALE: 1=1
ORIGIN: DPT
FILE NAME:
DATE:



SPECIFICATIONS FOR THE 'M-SF' CABINET FOUNDATION ARE PER CALTRANS 'M' FOUNDATION (SEE CTSP ES-3C) WITH THE FOLLOWING EXCEPTIONS:

- A. FOUNDATION HEIGHT OF 18"
- B. FOUNDATION WIDTH OF 38".
- C. FOUNDATION DEPTH OF 19".
- D. CHAMFER EDGE 1/2" X 1/2" (SEE INSET BELOW).
- E. FOUR ANCHOR BOLTS AS SHOWN. ⊕
- F. ANCHOR BOLTS SHALL EXTEND 2" TO 2-1/4" ABOVE TOP OF FOUNDATION.




- NOTE:
1. TOP SHALL BE LEVEL WITH A SMOOTH FINISH
 2. NO DRAIN PIPE IS REQUIRED.

"M-SF" CABINET FOUNDATION DETAIL
NOT TO SCALE

1
-

NO.	DATE	DESCRIPTION	BY	APP.
TABLE OF REVISIONS				
CHECK WITH TRACING TO SEE IF YOU HAVE LATEST REVISION				

REFERENCE INFORMATION & FILE NO. OF SURVEYS



BUREAU OF ENGINEERING
DEPARTMENT OF PUBLIC WORKS
CITY AND COUNTY OF SAN FRANCISCO

DESIGNED: DATE: **CL 2/11**
DRAWN: DATE: **KK 2/11**
CHECKED: DATE:

APPROVED
SECTION MANAGER DATE:
DEPUTY BUREAU MANAGER DATE:
BUREAU MANAGER DATE:

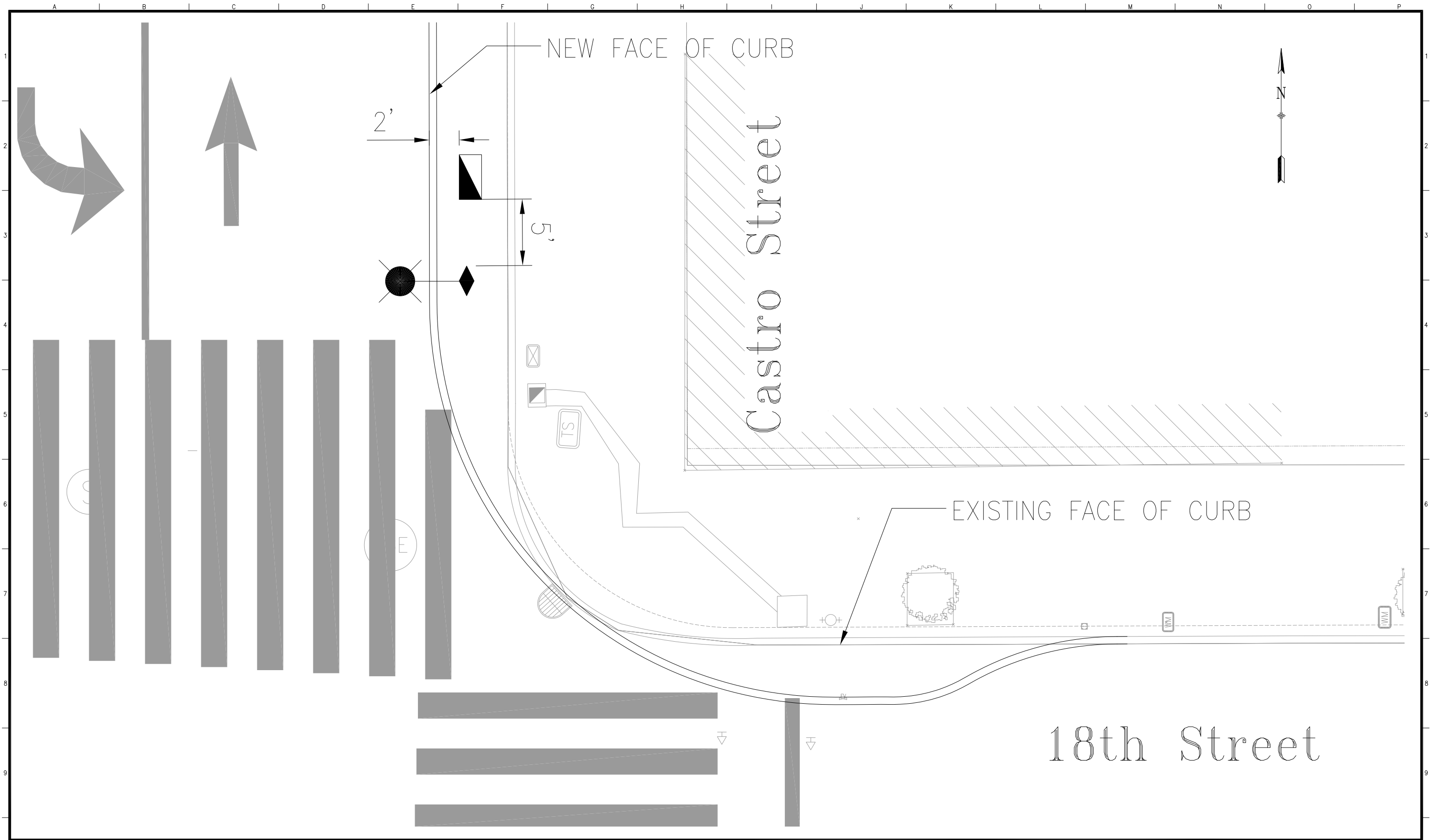
SCALE:
AS SHOWN
SHEET OF SHEETS
38 OF 88

PARKING GUIDANCE SYSTEM AND PAVEMENT RENOVATION PROJECT
M-SF CABINET FOUNDATION DETAILS

SPECIFICATION NO. 1500J
DRAWING NO. **E-29.0**
FILE NO.
REV. NO.

FILE NAME: DATE: ORIGINAL: DPT


EXTERNAL REFERENCES: SCALE FACTOR: 20 PLOT SCALE: 1=1




NO.	DATE	DESCRIPTION	BY	APP.
1	00/13	TRAFFIC SIGNAL CONCEPTUAL DESIGN	LV	CMH

TABLE OF REVISIONS
THIS DRAWING WAS LAST MODIFIED: 07/31/13 13:24, BY: lventura

REFERENCE INFORMATION
& FILE NO. OF SURVEYS



INFRASTRUCTURE DIVISION
DEPARTMENT OF PUBLIC WORKS
CITY AND COUNTY OF SAN FRANCISCO



DESIGNED: DATE: 5/2013
LV/WC
DRAWN: DATE: 5/2013
LV/WC
CHECKED: DATE: --/--
CMH

APPROVED
SECTION MANAGER DATE:
DEPUTY DIVISION MANAGER DATE:
DIVISION MANAGER DATE:

SCALE:
AS SHOWN
SHEET OF SHEETS

CASTRO STREETScape
IMPROVEMENTS PROJECT
CASTRO STREET/18TH STREET INTERSECTION
TRAFFIC SIGNAL WORK

CONTRACT NO. 2124J
DRAWING NO. E-3.0
FILE NO. XXXXX
REV. NO. XX

PICTURES OF PROPOSED SMF INSTALLATION ON SOUTHEAST CORNER OF CASTRO AND 18TH STREETS





IMPORTANT NOTICE CONCERNING YOUR RIGHTS

March 6, 2014

Dear San Francisco Resident:

The San Francisco Municipal Transportation Agency (SFMTA) has filed an application with the San Francisco Department of Public Works (DPW) for a permit to remove an old traffic signal cabinet and replace it with a new traffic signal cabinet at the northeast corner of Castro and 18th streets. Shown below is a photograph and specifications for this Surface Mounted Facility (SMF).

This replacement traffic signal cabinet is required to house the signal controller and other equipment essential to control and monitor the traffic signals. The proposed location is the optimal location as it provides a direct line of sight to the intersection, signal indications, vehicle and pedestrian traffic.

If you object to this installation, you must submit your objection in writing via e-mail to smf@sfdpw.org, via mail to the Department of Public Works Bureau of Street-Use and Mapping, 1155 Market Street, 3rd Floor, San Francisco CA 94103, or via fax to (415) 554-6161. You have 20 days from the date of this notice to send a written notice of your objection to DPW. DPW will not consider any objection unless it is made within this 20-day period.

If you submit an objection, DPW may convene a hearing to determine whether the permit for placement of the SMF should be issued. DPW will commence any such hearing within 40 days after the receipt of any objections. You will have the opportunity to express your concerns about the SMF at the hearing should you choose to attend.

NEW CONTROLLER CABINET DIMENSIONS

Controller Cabinet: 36"W x 17"D x 71" H





(415) 554-5810
FAX (415) 554-6161
<http://www.sfdpw.org>

Department of Public Works
Bureau of Street-Use and Mapping
1155 Market St, 3rd Floor
San Francisco, CA 94103

14SMF-0038

Surface Mounted Facility Permit

Address : 495 CASTRO ST

Cost: \$75.00

Block:3582 Lot: 057 Zip: 94114

Permittee

Name: San Francisco Municipal Transportation Agency
Address: One South Van Ness Avenue, 07th Floor San Francisco, CA 94103
Contact: Liliana Ventura **Phone:** 415-701-4423

Permit FrontPage Conditions	Note: Your application is approved, as submitted, with no additional requirements. You may apply for an excavation permit. (Location: northeast corner of 18th and Castro Street)
------------------------------------	---

The undersigned Permittee hereby agrees to comply with all requirements and conditions noted on this permit

Approved Date : 04/15/2014

Applicant/Permittee Date

Printed : 6/10/2014 4:23:29 PM Plan Checker Gene Chan

"IMPROVING THE QUALITY OF LIFE IN SAN FRANCISCO" We are dedicated individuals committed to teamwork, customer service and continuous improvement in partnership with the community.

Customer Service

Teamwork

Continuous Improvement

Permit Addresses

14SMF-0038

*RW = RockWheel, SMC = Surface Mounted Cabinets, S/W = Sidewalk Work, DB = Directional Boring,
BP= Reinforced Concrete Bus Pad, UB = Reinforced Concrete for Utility Pull Boxes and Curb Ramps

Number of blocks: 1 Total repair size:0 sqft Total Streetspace: Total Sidewalk: sqft

ID	Street Name	From St	To St	Sides	*Other	Asphalt	Concrete	Street Space Feet	Sidewalk Feet
1	CASTRO ST	17TH ST \ MARKET ST	18TH ST	East	RW : False SMC : False S/W Only : False DB: False BP: False UB: False	0	0		
Total						0	0		

Exceptions

14SMF-0038

Street Name	From St	To St	Message	Job	Contact	Dates
CASTRO ST						
	17TH ST \ MARKET ST	18TH ST - ST	Conflict with existing Street Use Permit.	12ECN-0859	800-743-5000 - 800-743-5000	Aug 10 2012-
	17TH ST \ MARKET ST	18TH ST - ST	Conflict with existing Street Use Permit.	13B-0139	(909) 937-7570 - (909) 937-7570	Jan 6 2014-Jan 6 2016
	17TH ST \ MARKET ST	18TH ST - ST	Conflict with existing Street Use Permit.	13B-0142	(909) 937-7570 - (909) 937-7570	Jan 17 2014-Dec 31 2014
	17TH ST \ MARKET ST	18TH ST - ST	Conflict with existing excavation permit. It is mandatory that you coordinate all work for joint paving.	14EXC-0940	(415) 454-7011 - (415) 454-7011	Mar 10 2014-
	17TH ST \ MARKET ST	18TH ST - ST	Conflict with existing Street Use Permit.	14N-0096	(415) 850-1652 - (415) 850-1652	Apr 7 2014-May 16 2014
	17TH ST \ MARKET ST	18TH ST - ST	Banners are allowed on this street	N/A		
	17TH ST \ MARKET ST	18TH ST - ST	DPT Blue Book Traffic Restriction. Time of day during which lanes must be kept clear: EAST 7AM - 6PM MONDAY THROUGH FRIDAY // WEST 7AM - 6PM MONDAY THROUGH FRIDAY	N/A		
	17TH ST \ MARKET ST	18TH ST - ST	Please refer to Figure 12 of Section 9.4(A) of the DPW Order No. 171,442 for special conditions for excavation in the vicinity of AWSS.	N/A		
	17TH ST \ MARKET ST	18TH ST - ST	Under G095 requirement, Contractor shall contact Muni Overhead Line Division of any work 10 feet in horizontal or vertical direction of overhead lines. Contact: Tim Lipps @ (415) 554-9227	N/A		
	17TH ST \ MARKET ST	18TH ST - ST	Proposed Paving.	PAVING	Therese Marzan -	Mar 11 2014-Nov 10 2014
	17TH ST \ MARKET ST	18TH ST - ST	Proposed Excavation.	PG&E	Alessandro Bettucchi -	Feb 1 2014-Dec 1 2014
	17TH ST \ MARKET ST	18TH ST - ST	Proposed Excavation.	SF DPW IDC - Streets & Highways	Therese Marzan -	Mar 11 2014-Nov 10 2014

No Diagram submitted

MEMORANDUM

TO: Gene Chan
Bureau of Street Use and Mapping (DPW-BSM)
1155 Market Street, 3rd Floor
San Francisco, CA 94103

FROM: Dannie Wong
Assistant Engineer

DATE: March 20, 2014

SUBJECT: Surface-Mounted Facility Submittal Package for Floor Mounted Service Pedestal at NE corner of Geary Blvd and Powell Street
(DPW Contract No. 1972J – Union Square Public Right-of-Way Accessibility Improvements – Phase II)

Please find enclosed our submittal package for the proposed changes to add a new surface-mounted facilities (service pedestal) on the northeast corner of Geary Blvd and Powell Streets.

DPW's Contract No 1972J Union Square Public Right-of-Way Accessibility Improvements – Phase II will install new siren pole and siren controller which will be powered by the new SMF Service Pedestal. The contract has already been advertised and we will be posting the required public notices after your approval with a permit number.

If you have any questions, please contact me at 558-4584.

Attachments:

- Pre-Site Visit Checklist (Exhibit A of DPW Order No. 175,566)
- Copy of DPW's Five Year Plan
- Cabinet and Foundation Specifications
- Detailed Drawing of Proposed SMF Location
- Photographs of Proposed SMF Location
- Copy of Proposed Public Notice

**EXHIBIT A
PRE-SITE VISIT CHECKLIST**



City and County of San Francisco

Department of Public Works
Bureau of Street-use and Mapping

**Surface-Mounted Facility
Pre-Site visit Checklist**

Applicant Name: SFDPW-IDC ADDRESS: 30 Van Ness Ave., 5th Floor, San Francisco, CA 94103

Contact Name: Dannie Wong TEL. NO.: (415) 558-4584 FAX: (415) 558-4590

Date: 3/18/2014 **Proposed Location:** NE Corner of Geary and Powell Streets

- 1. Five-year plan or letter indicating no additional work is planned for the next five years is on file.
- 2. Verification that cabinet size is consistent with the plans on file.
- 3. Verification of attempts to place Surface-Mounted Facility on private property (at least 3 locations). Please attach the following:
 - a. Copy of letter mailed to property owners
 - b. Copy of mailing list
 - c. Statement verifying date of mailing
 - d. Copy of responses from property owners
 - e. Verification of attempt to enter into an agreement with any interested property owners
- 4. Verification of attempts to place Surface-Mounted Facility underground.
- 5. Verification of attempts to collocate the Surface-Mounted Facility.
- 6. Verification of special requirements that limit the possible locations for the Surface-Mounted Facility.
- 7. Verification that proposed locations conforms to the placement guidelines.
- 8. Verification that an existing Surface-Mounted Facility could/could not be removed.

ITEM NOS. _____ not required.

Request for site visit is accepted AND Site visit is scheduled

for: _____, 2014 with: _____ Tel. No.: _____

Request for site visit is denied

Site visit not required because:

Proposed location for the new traffic signal cabinet is o.k.

Reviewed By _____ Tel. No.: _____

VERIFICATION STATEMENTS OF PRE-SITE VISIT CHECKLIST (EXHIBIT A)

3/20/2014

1. STATEMENT REGARDING 5-YEAR PLAN

The new service pedestal is listed in the 5 year plan (Envista) as 1972J – Union Square Public Right-of-Way Accessibility Improvements – Phase II. The work will take place within the sidewalk.

2. STATEMENT REGARDING SERVICE PEDESTAL SIZE

Attached is the drawing for the Service Pedestal and foundation (Sheet E-1)

3. STATEMENT REGARDING ATTEMPTS TO PLACE SURFACE-MOUNTED FACILITY ON PRIVATE PROPERTY

This SMF (Service Pedestal) is located at Public Right-of-Way and not on a private property.

4. STATEMENT REGARDING ATTEMPTS TO PLACE SURFACE-MOUNTED FACILITY UNDERGROUND

This SMF (Service Pedestal) provides power to the emergency siren that needs to be accessible for maintenance.

5. STATEMENT REGARDING ATTEMPTS TO COLLOCATE THE SURFACE-MOUNTED FACILITY

This SMF (Service Pedestal) is placed due to PG&E service and is close to the emergency siren pole for maintenance.

6. STATEMENT REGARDING SPECIAL REQUIREMENTS THAT LIMIT THE POSSIBLE LOCATIONS FOR THE SURFACE-MOUNTED FACILITY

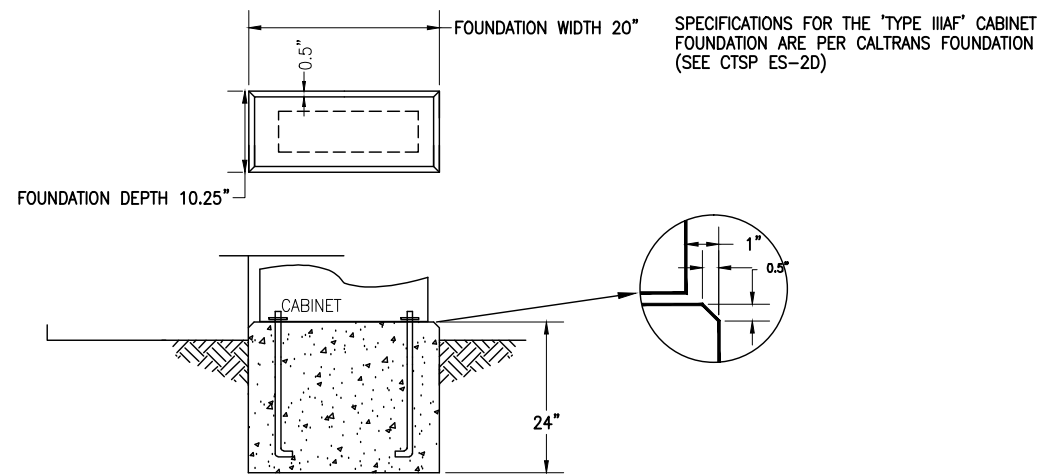
Because of the purpose of the emergency siren pole that is placed in this location, the service pedestal which provides power to the siren pole needs to be placed close to the pole for maintenance purpose.

7. STATEMENT REGARDING CONFORMANCE TO PLACEMENT GUIDELINES

The service pedestal placement conforms to the placement guidelines.

8. STATEMENT REGARDING REMOVAL OF EXISTING SURFACE-MOUNTED FACILITY

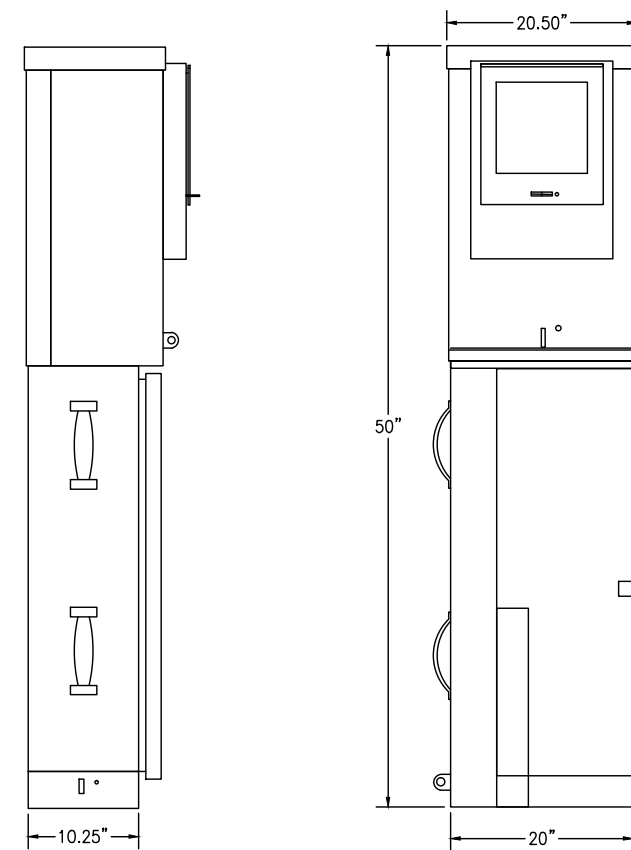
This SMF (Service Pedestal) is added for recording the PG&E metering data of the emergency siren pole.



SMF FOUNDATION DETAIL

NTS

1
-



LEFT SIDE

FRONT VIEW


SMF SERVICE PEDESTAL DETAIL TYPE IIIAF

NTS

2
-

NO.	DATE	DESCRIPTION	BY	APP.
TABLE OF REVISIONS				
THIS DRAWING WAS LAST MODIFIED: 03/19/14 18:27, BY: dwong				

REFERENCE INFORMATION
& FILE NO. OF SURVEYS



INFRASTRUCTURE DIVISION
DEPARTMENT OF PUBLIC WORKS
CITY AND COUNTY OF SAN FRANCISCO



DESIGNED:	DATE:
DW	11/12
DRAWN:	DATE:
DW	11/12
CHECKED:	DATE:

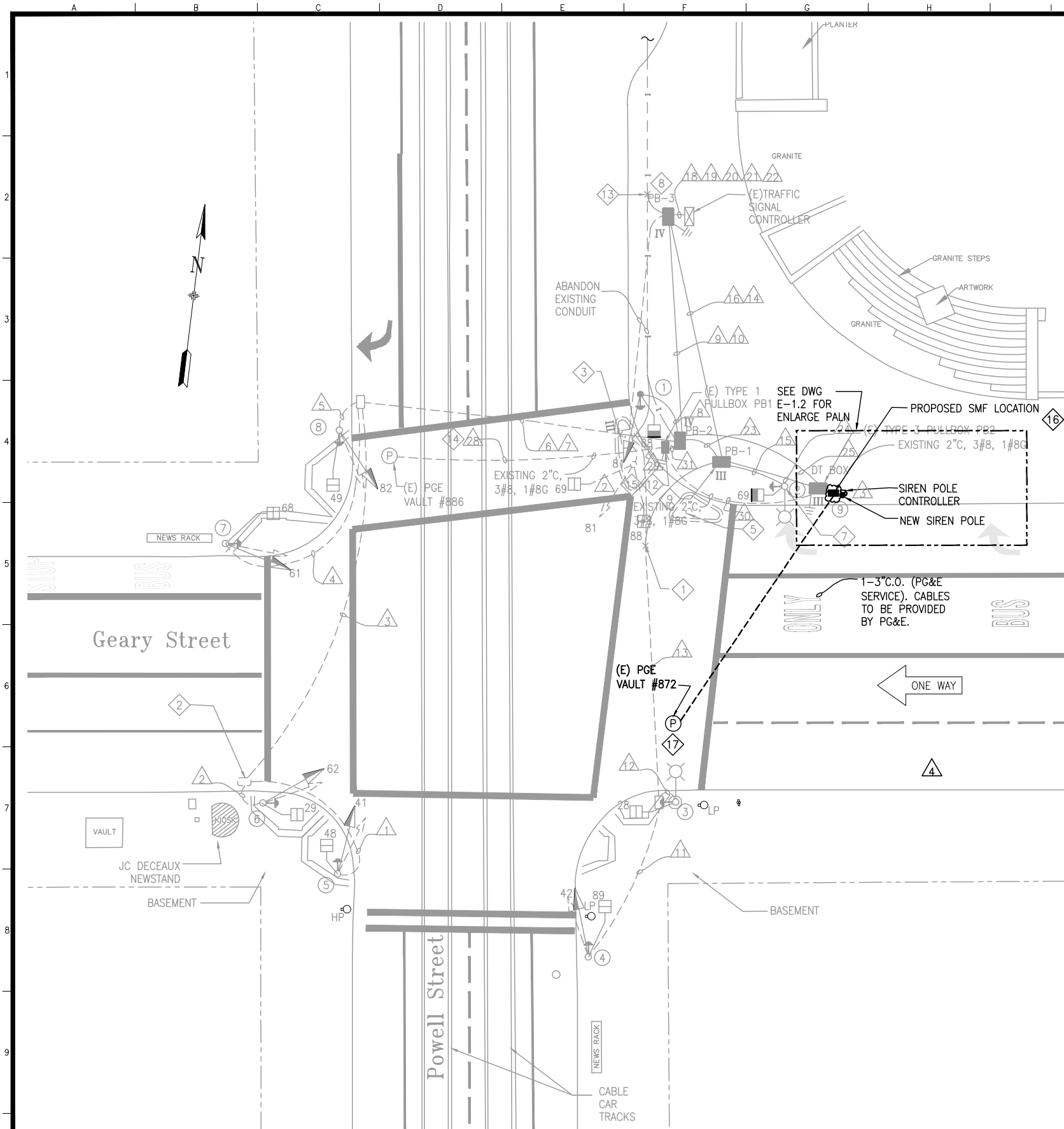
APPROVED	
SECTION MANAGER	DATE:
DEPUTY DIVISION MANAGER	DATE:
DIVISION MANAGER	DATE:

SCALE:
1"=10'
SHEET OF SHEETS
18 OF 21

UNION SQUARE PUBLIC RIGHT-OF-WAY
ACCESSIBILITY IMPROVEMENTS - PHASE II

SERVICE PEDESTAL AND FOUNDATION

CONTRACT NO.	1972J
DRAWING NO.	E-1
FILE NO.	
REV. NO.	



POLE AND EQUIPMENT SCHEDULE											CONTRACT WORK IN BOLD	
POLE No.	TYPE OF POLE	LUMINAIRE VOLTAGE/WATTAGE	VEHICLE SIGNAL				PEDESTRIAN SIGNAL			REMARKS		
			No.	TYPE	MOUNTING	VISORS	LOUVERS	No.	TYPE		MOUNTING	
①	1-A (10')		81	3S12"	TV-1	T			88	1S-COUNT	SP-1	APS Ⓛ11
②	STREET LIGHT								69	1S-COUNT	SP-1	APS Ⓛ11
③	STREET LIGHT								28	1S-COUNT	SP-1	APS Ⓛ11
④	1-A (10')		42	3S12"	TV-1	T			89	1S-COUNT	SP-1	APS Ⓛ11
⑤	1-A (10')		41	3S12"	TV-1	T			48	1S-COUNT	SP-1	APS Ⓛ11
⑥	1-A (10')		62	3S12"	TV-1	T			29	1S-COUNT	SP-1	APS Ⓛ11
⑦	1-A (10')		61	3S12"	TV-1	T			68	1S-COUNT	SP-1	APS Ⓛ11
⑧	1-A (10')		82	3S12"	TV-1	T			49	1S-COUNT	SP-1	APS Ⓛ11
⑨	45' SIREN POLE											④

SHEET NOTES:


- ① REMOVE EXISTING WIRES FROM EXISTING TS CONTROLLER. INTERCEPT EXISTING CONDUITS WITH NEW CONDUITS AND EXTEND NEW CONDUITS TO NEW TYPE III PULLBOX PB-1 AS SHOWN. REPULL ALL EXISTING WIRES INCLUDING 12C INTERCONNECT CABLES IN NEW CONDUIT AND CONNECT TO EXISTING TS CONTROLLER.
- ② DEMO AROUND TYPE III TRAFFIC RATED PULL BOX AND INSTALL 8" OF CONCRETE AROUND ALL FOUR EDGES.
- ③ R/C EX PULLBOX. COUPLE EXISTING CONDUIT AND EXTEND CONDUIT TO PULLBOX PB-2 AS SHOWN. REPULL ALL EXISTING WIRES AND NEW TRAFFIC SIGNAL WIRES IN NEW CONDUITS TO PULLBOX PB-2.
- ④ F/I NEW 45' FT HIGH TAPERED SIREN POLE (VALMONT CAT# DS210-RE00E450-P4-GV-COLOR TO BE SPECIFIED) AND FOUNDATION. SEE STRUCTURAL DRAWINGS FOR FOUNDATION DETAIL.
- ⑤ R/C EX SIREN POLE AND FOUNDATION. RELOCATE EX WI-FI EQUIPMENT AND SIRENS TO NEW POLE. PROVIDE HOT DIP GALVANIZED STEEL BRACKETS TO SUIT NEW SIREN POLE. ABANDON EX CONDUIT AND WIRINGS IN PLACE. COORDINATE WITH JOE MOLINARI OF DEPT OF TECHNOLOGY AT 415-748-0429 PRIOR TO REMOVAL AND INSTALLATION OF SIREN POLES.
- ⑥ COORDINATE WITH CURB RAMP DRAWINGS FOR SIGNAL POLES AND PULL BOXES LOCATIONS.
- ⑦ CAREFULLY CHIP EXISTING STREETLIGHT POLE FOUNDATION AND BRING IN NEW CONDUIT.
- ⑧ INTERCEPT EXISTING CONDUIT WITH NEW PULLBOX PB-3. REPULL EXISTING WIRES AND PULL NEW TRAFFIC SIGNAL WIRES PER WIRING SCHEDULE.
- ⑨ CONTRACTOR TO TAP SERVICE CABLE AND PROVIDE 10A SERVICE FUSE DISCONNECT FOR SIREN.
- Ⓛ11 APS PUSHBUTTONS INSTALLATION, PROGRAMMING AND CABLES BY SFMTA.
- Ⓛ12 F/I 1-40A (FOR (E) TS CONTROLLER) AND 1-10A FUSE (FOR (N) SIREN POLE) AND FUSEHOLDER INSIDE THE (N) TYPE 1 PULLBOX.
- Ⓛ13 INTERCEPT (E) CONDUIT AND EXTEND TO PULLBOX PB-3. REPULL 12C INTERCONNECT CABLES AND TERMINATE AT (E) CONTROLLER.
- Ⓛ14 INSTALL 3#8 IN (E) CONDUIT FROM PGE MANHOLE 886 TO NEW SIREN POLE VIA PULLBOX.
- Ⓛ15 PROVIDE 30A FUSE, FUSEHOLDER AND GROUND ROD INSIDE PULLBOX FOR THE NEW SIREN SERVICE.
- Ⓛ16 INTERCEPT (E) CONDUITS AND PROVIDE 200A, 120/240V, 1φ, 3W, 65KAIC, FLOOR MOUNTED SERVICE PEDESTAL IN NEMA 3RX STAINLESS STEEL ENCLOSURE, TESCO CAT# 27-000 WITH 70A, 65KAIC MAIN BREAKER. MAINTAIN A 3' CLEARANCE IN FRONT OF THE SERVICE PEDESTAL.
- Ⓛ17 COORDINATE WITH PG&E FOR COREDRILLING OF THE EXISTING PG&E MANHOLE 872.

NO.	DATE	DESCRIPTION	BY	APP.
1	2/28/14	NEW PG&E SERVICE	DW	DW
2	8/14/13	ADD METERING CABINET AT SIREN POLE	DW	DW
3	7/25/13	NEW SERVICE FOR SIREN POLE	DW	DW
4	6/21/13	RFI #1	DW	DW

THIS DRAWING WAS LAST MODIFIED: 03/19/14 18:27, BY: dwong

REFERENCE INFORMATION & FILE NO. OF SURVEYS


INFRASTRUCTURE DIVISION
 DEPARTMENT OF PUBLIC WORKS
 CITY AND COUNTY OF SAN FRANCISCO

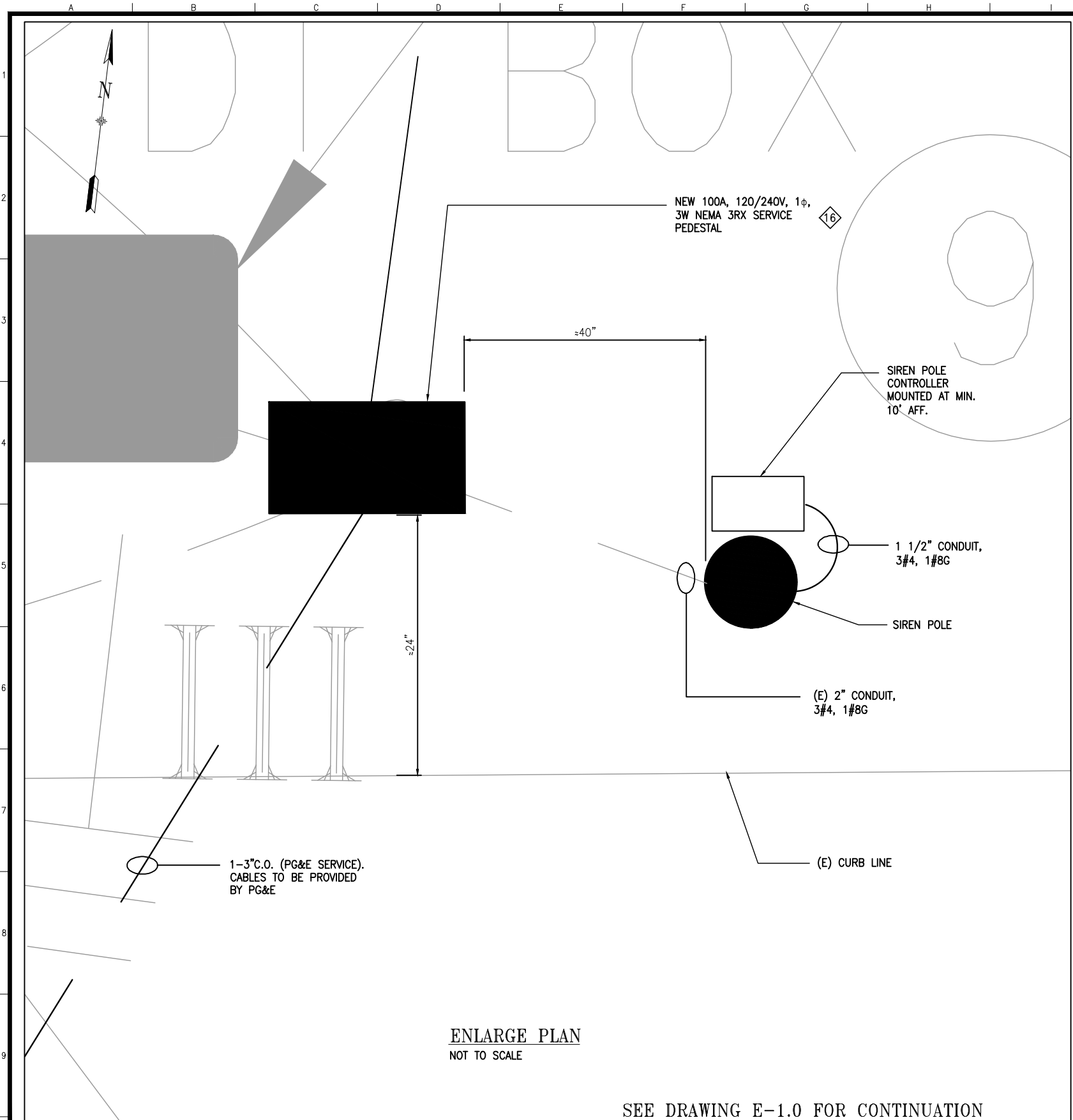


DESIGNED: DATE: DW 11/12	APPROVED: SECTION MANAGER DATE:	SCALE: 1"=10'
DRAWN: DATE: DW 11/12	DEPUTY DIVISION MANAGER DATE:	SHEET OF SHEETS: 18 OF 21
CHECKED: DATE:	DIVISION MANAGER DATE:	

UNION SQUARE PUBLIC RIGHT-OF-WAY ACCESSIBILITY IMPROVEMENTS - PHASE II

TRAFFIC SIGNAL MODIFICATION GEARY STREET AND POWELL STREET

CONTRACT NO. 1972J
DRAWING NO. E-2
FILE NO. 95,352
REV. NO. 1



POLE AND EQUIPMENT SCHEDULE											CONTRACT WORK IN BOLD	
POLE No.	TYPE OF POLE	LUMINAIRE VOLTAGE/WATTAGE	VEHICLE SIGNAL					PEDESTRIAN SIGNAL			REMARKS	
			No.	TYPE	MOUNTING	VISORS	LOUVERS	No.	TYPE	MOUNTING		
①	1-A (10')		81	3S12"	TV-1	T			88	1S-COUNT	SP-1	APS ⑪
②	STREET LIGHT								69	1S-COUNT	SP-1	APS ⑪
③	STREET LIGHT								28	1S-COUNT	SP-1	APS ⑪
④	1-A (10')		42	3S12"	TV-1	T			89	1S-COUNT	SP-1	APS ⑪
⑤	1-A (10')		41	3S12"	TV-1	T			48	1S-COUNT	SP-1	APS ⑪
⑥	1-A (10')		62	3S12"	TV-1	T			29	1S-COUNT	SP-1	APS ⑪
⑦	1-A (10')		61	3S12"	TV-1	T			68	1S-COUNT	SP-1	APS ⑪
⑧	1-A (10')		82	3S12"	TV-1	T			49	1S-COUNT	SP-1	APS ⑪
⑨	45' SIREN POLE											④

SHEET NOTES:

- ① REMOVE EXISTING WIRES FROM EXISTING TS CONTROLLER. INTERCEPT EXISTING CONDUITS WITH NEW CONDUITS AND EXTEND NEW CONDUITS TO NEW TYPE III PULLBOX PB-1 AS SHOWN. REPULL ALL EXISTING WIRES INCLUDING 12C INTERCONNECT CABLES IN NEW CONDUIT AND CONNECT TO EXISTING TS CONTROLLER.
- ② DEMO AROUND TYPE III TRAFFIC RATED PULL BOX AND INSTALL 8" OF CONCRETE AROUND ALL FOUR EDGES.
- ③ R/C EX PULLBOX. COUPLE EXISTING CONDUIT AND EXTEND CONDUIT TO PULLBOX PB-2 AS SHOWN. REPULL ALL EXISTING WIRES AND NEW TRAFFIC SIGNAL WIRES IN NEW CONDUITS TO PULLBOX PB-2.
- ④ F/I NEW 45' FT HIGH TAPERED SIREN POLE (VALMONT CAT# DS210-RE00E450-P4-GV-COLOR TO BE SPECIFIED) AND FOUNDATION. SEE STRUCTURAL DRAWINGS FOR FOUNDATION DETAIL.
- ⑤ R/C EX SIREN POLE AND FOUNDATION. RELOCATE EX WI-FI EQUIPMENT AND SIRENS TO NEW POLE. PROVIDE HOT DIP GALVANIZED STEEL BRACKETS TO SUIT NEW SIREN POLE. ABANDON EX CONDUIT AND WIRINGS IN PLACE. COORDINATE WITH JOE MOLINARI OF DEPT OF TECHNOLOGY AT 415-748-0429 PRIOR TO REMOVAL AND INSTALLATION OF SIREN POLES.
- ⑥ COORDINATE WITH CURB RAMP DRAWINGS FOR SIGNAL POLES AND PULL BOXES LOCATIONS.
- ⑦ CAREFULLY CHIP EXISTING STREETLIGHT POLE FOUNDATION AND BRING IN NEW CONDUIT.
- ⑧ INTERCEPT EXISTING CONDUIT WITH NEW PULLBOX PB-3. REPULL EXISTING WIRES AND PULL NEW TRAFFIC SIGNAL WIRES PER WIRING SCHEDULE.
- ⑨ CONTRACTOR TO TAP SERVICE CABLE AND PROVIDE 10A SERVICE FUSE DISCONNECT FOR SIREN.
- ⑪ APS PUSHBUTTONS INSTALLATION, PROGRAMMING AND CABLES BY SFMTA.
- ⑫ F/I 1-40A (FOR (E) TS CONTROLLER) AND 1-10A FUSE (FOR (N) SIREN POLE) AND FUSEHOLDER INSIDE THE (N) TYPE 1 PULLBOX.
- ⑬ INTERCEPT (E) CONDUIT AND EXTEND TO PULLBOX PB-3. REPULL 12C INTERCONNECT CABLES AND TERMINATE AT (E) CONTROLLER.
- ⑭ INSTALL 3#8 IN (E) CONDUIT FROM PGE MANHOLE 886 TO NEW SIREN POLE VIA PULLBOX.
- ⑮ PROVIDE 30A FUSE, FUSEHOLDER AND GROUND ROD INSIDE PULLBOX FOR THE NEW SIREN SERVICE.
- ⑯ INTERCEPT (E) CONDUIT AND PROVIDE 100A, 120/240V, 1φ, 3W, 65KAIC FLOOR MOUNTED SERVICE PEDESTAL IN NEMA 3RX STAINLESS STEEL ENCLOSURE, TESCO CAT# 26-000 WITH 70A, 65KAIC MAIN BREAKER. MAINTAIN A 3' CLEARANCE IN FRONT OF THE SERVICE PEDESTAL.

ENLARGE PLAN
NOT TO SCALE

SEE DRAWING E-1.0 FOR CONTINUATION

NO.	DATE	DESCRIPTION	BY	APP.
1	2/28/14	NEW PG&E SERVICE	DW	DW
2	8/14/13	ADD METERING CABINET AT SIREN POLE	DW	DW
3	7/25/13	NEW SERVICE FOR SIREN POLE	DW	DW
4	6/21/13	RFI #1	DW	DW

TABLE OF REVISIONS
THIS DRAWING WAS LAST MODIFIED: 06/05/14 11:18, BY: dwong

REFERENCE INFORMATION & FILE NO. OF SURVEYS



INFRASTRUCTURE DIVISION
DEPARTMENT OF PUBLIC WORKS
CITY AND COUNTY OF SAN FRANCISCO



DESIGNED: DATE: DW 11/12
DRAWN: DATE: DW 11/12
CHECKED: DATE:

APPROVED
SECTION MANAGER DATE:
DEPUTY DIVISION MANAGER DATE:
DIVISION MANAGER DATE:

SCALE:
1"=10'
SHEET OF SHEETS
18 OF 21

UNION SQUARE PUBLIC RIGHT-OF-WAY
ACCESSIBILITY IMPROVEMENTS - PHASE II
TRAFFIC SIGNAL MODIFICATION
GEARY STREET AND POWELL STREET
ENLARGE PLAN

CONTRACT NO. 1972J
DRAWING NO. E-1.2
FILE NO. 95,352
REV. NO. 1

Xrefs: T:\I.E. FILES\Special Projects & Street Use\Design Stds\CADD Standards\DOT Title Block.dwg
 T:\I.E. FILES\Special Projects & Street Use\Design Stds\CADD Standards\BOE Title Block.dwg
 V:\1972J_UNION_SQUARE_SIREN_POLE_V2_Design\Working_Drawings\CELL\BOES_11B02_LEE.dwg
 Logon: dwong
 Scale: 1"=10'
 Units: Feet
 Date: 11/12/12



(415) 554-5810
FAX (415) 554-6161
<http://www.sfdpw.org>

Department of Public Works
Bureau of Street-Use and Mapping
1155 Market St, 3rd Floor
San Francisco, CA 94103

14SMF-0051

Surface Mounted Facility Permit

Address : 220 GEARY ST

Cost: \$150.00

Block:0308 Lot: 001 Zip: 94102

Department of Public Works - Infrastructure Division

Name: Department of Public Works - Infrastructure Division

Address: 1680 Mission Street, 4th Floor San Francisco, ca 94103

Contact: Dannie Wong **Phone:** 415-558-4584

Permit FrontPage Conditions	Note: Your application is approved, as submitted, with no additional requirements. You may apply for an excavation permit. (Location: northeast corner of Geary Blvd and Powell Street)
------------------------------------	---

The undersigned Permittee hereby agrees to comply with all requirements and conditions noted on this permit

Approved Date : 04/15/2014

Applicant/Permittee

Date

Printed : 6/10/2014 4:25:43 PM Plan Checker Gene Chan

"IMPROVING THE QUALITY OF LIFE IN SAN FRANCISCO" We are dedicated individuals committed to teamwork, customer service and continuous improvement in partnership with the community.

Customer Service

Teamwork

Continuous Improvement

Permit Addresses

14SMF-0051

*RW = RockWheel, SMC = Surface Mounted Cabinets, S/W = Sidewalk Work, DB = Directional Boring,
BP= Reinforced Concrete Bus Pad, UB = Reinforced Concrete for Utility Pull Boxes and Curb Ramps

Number of blocks: 1 Total repair size:0 sqft Total Streetspace: Total Sidewalk: sqft

ID	Street Name	From St	To St	Sides	*Other	Asphalt	Concrete	Street Space Feet	Sidewalk Feet
1	POWELL ST	GEARY ST	Intersection	North	RW : False SMC : False S/W Only : False DB: False BP: False UB: False	0	0		
Total						0	0		

Exceptions

14SMF-0051

Street Name	From St	To St	Message	Job	Contact	Dates
GEARY ST						
	POWELL ST	Intersection	Conflict with existing excavation permit. It is mandatory that you coordinate all work for joint paving.	14EXC-1561	800-743-5000 - 800-743-5000	Mar 24 2014-May 7 2014
	POWELL ST	Intersection	Muni Tracks Present.	N/A		
	POWELL ST	Intersection	Please refer to Figure 12 of Section 9.4(A) of the DPW Order No. 171,442 for special conditions for excavation in the vicinity of AWSS.	N/A		
	POWELL ST	Intersection	Under G095 requirement, Contractor shall contact Muni Overhead Line Division of any work 10 feet in horizontal or vertical direction of overhead lines. Contact: Tim Lipps @ (415) 554-9227	N/A		
	POWELL ST	Intersection	Downtown Streetscape Zone. Please See Attachment.	N/A	John Kwong or Nick Elsner - (415) 554-5810	
	POWELL ST	Intersection	Proposed Excavation.	NRG	Nick Joseph -	Jan 1 2014-Dec 31 2015
	POWELL ST	Intersection	Proposed Excavation.	SF MTA Capital Programs and Construction	Darton Ito -	Jan 1 2020-Dec 31 2020
	POWELL ST	Intersection	Proposed Excavation.	SF MTA Capital Programs and Construction	Darton Ito -	Jan 1 2020-Dec 31 2020
	POWELL ST	Intersection	Proposed Excavation.	SF MTA Capital Programs and Construction	Prester Wilson -	Jan 4 2010-Dec 6 2018
	POWELL ST	Intersection	Proposed Excavation.	SF MTA Capital Programs and Construction	Darton Ito -	Jan 1 2020-Dec 31 2020
	POWELL ST	Intersection	Proposed Excavation.	SF MTA SS - Transportation Engineering (Capital)	Robert Lim -	Aug 1 2013-Jun 30 2014
POWELL ST						
	GEARY ST	Intersection	Conflict with existing excavation permit. It is mandatory that you coordinate all work for joint paving.	14EXC-1561	800-743-5000 - 800-743-5000	Mar 24 2014-May 7 2014
	GEARY ST	Intersection	Muni Tracks Present.	N/A		
	GEARY ST	Intersection	Please refer to Figure 12 of Section 9.4(A) of the DPW Order No. 171,442 for special conditions for excavation in the vicinity of AWSS.	N/A		

Street Name	From St	To St	Message	Job	Contact	Dates
	GEARY ST	Intersection	Under G095 requirement, Contractor shall contact Muni Overhead Line Division of any work 10 feet in horizontal or vertical direction of overhead lines. Contact: Tim Lipps @ (415) 554-9227	N/A		
	GEARY ST	Intersection	Downtown Streetscape Zone. Please See Attachment.	N/A	John Kwong or Nick Elsner - (415) 554-5810	
	GEARY ST	Intersection	Proposed Excavation.	NRG	Nick Joseph -	Jan 1 2014-Dec 31 2015
	GEARY ST	Intersection	Proposed Excavation.	SF MTA Capital Programs and Construction	Darton Ito -	Jan 1 2020-Dec 31 2020
	GEARY ST	Intersection	Proposed Excavation.	SF MTA Capital Programs and Construction	Darton Ito -	Jan 1 2020-Dec 31 2020
	GEARY ST	Intersection	Proposed Excavation.	SF MTA Capital Programs and Construction	Prester Wilson -	Jan 4 2010-Dec 6 2018
	GEARY ST	Intersection	Proposed Excavation.	SF MTA Capital Programs and Construction	Darton Ito -	Jan 1 2020-Dec 31 2020
	GEARY ST	Intersection	Proposed Excavation.	SF MTA SS - Transportation Engineering (Capital)	Robert Lim -	Aug 1 2013-Jun 30 2014

No Diagram submitted



Edwin M. Lee, Mayor
Mohammed Nuru, Director

Jerry Sanguinetti, Bureau Manager

DPW Order No: 181242

DIRECTOR'S DETERMINATION REGARDING CLEAR CHANNEL OUTDOOR APPLICATION FOR A TRANSIT SHELTER PERMIT FOR THE FOLLOWING LOCATIONS:

1	APPLICATION NUMBER: PROPOSED LOCATION:	13TS-0015 NB FILLMORE ST NS O'FARRELL ST
2	APPLICATION NUMBER: PROPOSED LOCATION:	13TS-0016 EB 18 TH ST FS DOLORES ST
3	APPLICATION NUMBER: PROPOSED LOCATION:	13TS-0017 WB SACRAMENTO ST NS LAGUNA ST
4	APPLICATION NUMBER: PROPOSED LOCATION:	13TS-0018 EB MARKET ST NS 5TH ST

BACKGROUND:

1. On February 3, 2013, the applicant (Clear Channel Outdoor) filed permit application Transit Shelter with the Department of Public Works (DPW) to install new shelter for these locations.
2. For new Transit Shelters to be placed in the Public Right-of-Way a DPW Hearing is required, therefore on February 27, 2013, DPW scheduled a DPW Hearing for April 17, 2013.
3. After receiving the formal hearing notice, the applicant posted notice within 100-ft. of the location of the proposed facility.
4. On April 17, 2013, the DPW Hearing Officer, Kevin Day, conducted the hearing to take testimony to these applications.

The DPW Hearing was conducted as follows:

- a. As a part of the regulation governing the installation of new transit shelter, the applicant ensures that these structures in the public right of way will not impede travel, be inconvenience to property owners, or unnecessarily interfere with views or create visual blight. DPW along with SFMTA wish provide convenience and support for transit passenger.
- b. DPW presented these site are in compliance with DPW Order 177,159 and meet the technical requirement set forth in this Order.
- c. Gail Stein, SFMTA, provided two letters of support for these shelters. The letters stated that the shelter at Fillmore and O'Farrell Street was requested due to a number of seniors at this location. The proposed shelter at 18th and Dolores Street was also requested from the public. The proposed shelter at Sacramento and Laguna Street was requested due to the proximity of the California Pacific Medical Center Pacific Campus. Lastly, the one on Market and 5th Street is a temporary facility due to construction near this location.
- d. Member of the Public was in support of all these shelters since they provide a benefit to the communities in area.
- e. A request for rehearing was made for the site at 18TH Street and Dolores Street due to opposition's inability to present at this hearing.

FINDINGS:

1. The Hearing Officer has reviewed the application, the other materials from DPW's files, the objections and the testimony at the Hearing.



2. The Hearing Officer recommends approval of these applications:

1	APPLICATION NUMBER: PROPOSED LOCATION:	13TS-0015 NB FILLMORE ST NS O'FARRELL ST
2	APPLICATION NUMBER: PROPOSED LOCATION:	13TS-0017 WB SACRAMENTO ST NS LAGUNA ST
3	APPLICATION NUMBER: PROPOSED LOCATION:	13TS-0018 EB MARKET ST NS 5 TH ST

3. The Hearing Officer continued the hearing for 13TS-0016.

DETERMINATION:

The Director of Public Works accepts the recommendation of the Hearing Officer and approves Clear Channel Outdoor applications for these Transit Shelter Permits.

APPEAL PROCESS:

DPW will issue Clear Channel Transit Shelter Permits authorizing the installation of these shelters. DPW will notify all persons who attended the Hearing, and any person requesting notice, that DPW has issued these permits at locations mention. Within fifteen (15) calendar days of DPW's issuance of the Transit Shelter Permit any person may appeal the permit to the Board of Appeals. For further information regarding the Appeal process, please contact the Board of Appeals in person at 1650 Mission Street, Suite 304, or call 415-575-6880.

Further, DPW will reschedule a new Director's Hearing for 13TS-0016 and will provide the rescheduled dates to the objectors.

4/27/2013

X 

Sanguinetti, Jerry
Bureau Manager

5/9/2013

X 

Sweiss, Fuad
Deputy Director and City Engineer

5/9/2013

X Mohammed Nuru

Nuru, Mohammed
Director, DPW



City and County of San Francisco



Edwin M. Lee, Mayor
Mohammed Nuru, Director

San Francisco Department of Public Works
Office of the Deputy Director & City Engineer, Fuad Sweiss
Bureau of Street-Use & Mapping
1155 Market Street, 3rd Floor
San Francisco Ca 94103
(415) 554-5810 # www.sfdpw.org



Jerry Sanguinetti, Bureau Manager

DPW Order No: 181065

PUBLIC HEARING ON THE INTENTION OF THE DEPARTMENT OF PUBLIC WORK TO
ISSUE PERMITS TO INSTALL CLEAR CHANNEL OUTDOOR KIOSK AT THE
FOLLOWING LOCATION(S):

Permit

13TS-0015
13TS-0016
13TS-0017
13TS-0018

INTERSECTION

NB Fillmore St NS O'Farrell St
EB 18th St FS Dolores St
WB Sacramento St NS Laguna St
EB Market St NS 5th St

The Department of Public Works will consider the request for the above mentioned Permit. Any interested person may attend the Department of Public Works hearing on this matter at City Hall, 1 Dr. Carlton B. Goodlett Place, Room 400 at 9:00 AM, Wednesday, **April 10, 2013**.

Persons unable to attend the public hearing may submit written comments regarding the subject matter to the Bureau of Street-Use & Mapping, 1155 Market Street 3rd Floor, San Francisco, CA 94103, Attention: Rassendyll Dennis. These comments will be brought to the attention of the hearing officer and made a part of the official public record.

Information on this matter may be obtained prior to the hearing at 1155 Market Street 3rd Floor, San Francisco, or by phoning Mr. Dennis at (415) 554-4683 and Jana Lord with Clear Channel Outdoor via e-mail at JANALORD@clearchannel.com.



San Francisco Department of Public Works
Making San Francisco a beautiful, livable, vibrant, and sustainable city.

City and County of San Francisco



Edwin M. Lee, Mayor
Mohammed Nuru, Director

San Francisco Department of Public Works
Office of the Deputy Director & City Engineer, Fuad Sweiss
Bureau of Street-Use & Mapping
1155 Market Street, 3rd Floor
San Francisco Ca 94103
(415) 554-5810 www.sfdpw.org



Jerry Sanguinetti, Bureau Manager

DPW Order No: 181345

THIS IS RESCHEDULE FOR DPW ORDER 181,242 REGARDING PUBLIC HEARING ON THE INTENTION OF THE DEPARTMENT OF PUBLIC WORK TO ISSUE PERMITS TO INSTALL CLEAR CHANNEL OUTDOOR TRANSIT SHELTER AT ONLY THE FOLLOWING LOCATION:

Permit
13TS-0016

INTERSECTION
EB 18th St FS Dolores St

The Department of Public Works will consider the request for the above mentioned Permit. Any interested person may attend the Department of Public Works hearing on this matter at City Hall, 1 Dr. Carlton B. Goodlett Place, Room 400 at 9:00 AM, Wednesday, **July 31, 2013**.

Persons unable to attend the public hearing may submit written comments regarding the subject matter to the Bureau of Street-Use & Mapping, 1155 Market Street 3rd Floor, San Francisco, CA 94103, Attention: Rassendyll Dennis. These comments will be brought to the attention of the hearing officer and made a part of the official public record.

Information on this matter may be obtained prior to the hearing at 1155 Market Street 3rd Floor, San Francisco, or by phoning Mr. Dennis at (415) 554-4683 and Jana Lord with Clear Channel Outdoor via e-mail at JANALORD@clearchannel.com.



San Francisco Department of Public Works
Making San Francisco a beautiful, livable, vibrant, and sustainable city.

City and County of San Francisco



Edwin M. Lee, Mayor
Mohammed Nuru, Director

San Francisco Department of Public Works
Office of the Deputy Director & City Engineer, Fuad Sweiss
Bureau of Street-Use & Mapping
1155 Market Street, 3rd Floor
San Francisco Ca 94103
(415) 554-5810 # www.sfdpw.org



Jerry Sanguinetti, Bureau Manager

DPW Order No: 182528

Director's Decision Regarding the relocation and installation of a JC Decaux kiosk in the vicinity of 376 Castro St and 2395 Market St.

Background:

In October 2013, JC Decaux, upon request from the Castro Streetscape team submitted a request to relocate an existing kiosk in the vicinity of 2395 Market Street, westerly from the corner of 18th and Castro Streets to a location in the vicinity of 376 Castro Street, along the Market Street frontage.

A Director's Hearing (DPW Order 181,764) was scheduled for Wednesday November 27, 2013 to review the request.

One objection was submitted at the hearing to the placement of the kiosk in front of 376 Castro Street. At the hearing, the business owner of the Chevron gas station at 2395 Market Street, provided testimony that he was not informed of the relocation of the kiosk fronting his business and wishes to work with JC Decaux to find an alternate location.

At the conclusion of the hearing, DPW reached out to the various stakeholders and after multiple meetings between the Castro Streetscape team, the gas station owner, and the Castro Street CBD, it was ultimately determined that the kiosk located at the southeast corner of Castro and Market Street (2395 Market St) is properly situated and a slightly larger replacement kiosk was acceptable to all parties.

John Dennis, Project Manager for the Castro Streetscape Project continued to work with the property owner at 376 Castro Street and gas station operator to find an amicable solution for the placement of this relocated kiosk. Correspondence continued through March 2014 with the various stakeholders to find an appropriate location. On March 21, John Dennis confirmed that the property owner at 376 Castro Street verbally confirmed and approved the proposed kiosk location located at the northwest corner of Market & Castro Streets. A follow up email to the property owners, DeJauna Guzman and Naz Guzman confirming their verbal agreement of the placement of the JC Decaux kiosk was sent by John Dennis on April 21, 2014.

Recommendation:



San Francisco Department of Public Works
Making San Francisco a beautiful, livable, vibrant, and sustainable city.

Accepting withdrawal of the kiosk relocation at 2395 Market Street and approving the relocation of the kiosk from the existing location at the corner of 18th and Castro Streets to a new location at the Market Street frontage of 376 Castro Street. Further, directing JC Decaux to apply for an excavation permit for the relocation of the kiosk.

Findings:

The Hearing Officer reviewed the request and based upon the objections submitted, directed DPW to work with all stakeholders to resolve the outstanding issues.

The Castro Streetscape team, along with JC Decaux, met and coordinated with the stakeholders at multiple meetings to find a resolution. A solution was reached for the kiosk located in front of 2395 Market St to the satisfaction of all parties. This relocation has been withdrawn.

As noted in the background history, the Castro Streetscape team has been in contact with the property owners of 376 Castro Street and continues to coordinate with them to identify an appropriate location; based upon a verbal agreement, a modified location for the kiosk may be placed along the property's Market Street frontage; thereby, satisfying the property owner and moving forward with this critical element of the Streetscape project.

5/2/2014

X 

Sanguinetti, Jerry
Bureau Manager

5/2/2014

X 

Sweiss, Fuad
Deputy Director and City Engineer

5/2/2014

X Mohammed Nuru

Nuru, Mohammed
Director, DPW



City and County of San Francisco



Edwin M. Lee, Mayor
Mohammed Nuru, Director

San Francisco Department of Public Works
Office of the Deputy Director & City Engineer, Fuad Sweiss
Bureau of Street-Use & Mapping
1155 Market Street, 3rd Floor
San Francisco Ca 94103
(415) 554-5810 www.sfdpw.org



Jerry Sanguinetti, Bureau Manager

DPW Order No: 181764

The Director of Public Works will hold a public hearing on **Wednesday, November 27, 2013** commencing at 9:00 a.m. in Room 400 of City Hall, located at 1 Dr. Carlton B. Goodlett Place, San Francisco, to consider the following:

The Department of Public Work's intention to issue a permit to JCDecaux North America to install one JCDecaux Public Service/Advertising Kiosk in the vicinity of **376 Castro Street** along the Market Street frontage and relocate an existing Kiosk in the vicinity **2395 Market Street** northerly along Market Street.

Interested parties are encouraged to attend. Persons unable to attend the public hearing may submit written comments regarding the subject matter to the Bureau of Street Use and Mapping, 1155 Market St. 3rd Floor, San Francisco, CA 94102. These comments will be brought to the attention of the hearing officer and made a part of the official public record.

Further information, if desired, on this matter may be obtained prior to the hearing by contacting John Kwong of the Bureau of Street Use and Mapping at (415) 554-5810 or via email at john.kwong@sfdpw.org.



San Francisco Department of Public Works
Making San Francisco a beautiful, livable, vibrant, and sustainable city.

City and County of San Francisco



Edwin M. Lee, Mayor
Mohammed Nuru, Director

San Francisco Department of Public Works
Office of the Deputy Director & City Engineer, Fuad Sweiss
Bureau of Street-Use & Mapping
1155 Market Street, 3rd Floor
San Francisco Ca 94103
(415) 554-5810 • www.sfdpw.org



Jerry Sanguinetti, Bureau Manager

DPW Order No: 181841

The Director of Public Works will hold a public hearing on **Wednesday, November 27, 2013** commencing at 9:00 a.m. in Room 400 of City Hall, located at 1 Dr. Carlton B. Goodlett Place, San Francisco, to consider the following:

The Department of Public Work's intention to issue a permit to JCDecaux North America to install one JCDecaux Automatic Paid Toilet (APT) in the vicinity of **1 Christmas Tree Road** in the immediate vicinity of an existing APT.

Interested parties are encouraged to attend. Persons unable to attend the public hearing may submit written comments regarding the subject matter to the Bureau of Street Use and Mapping, 1155 Market St. 3rd Floor, San Francisco, CA 94102. These comments will be brought to the attention of the hearing officer and made a part of the official public record.

Further information, if desired, on this matter may be obtained prior to the hearing by contacting John Kwong of the Bureau of Street Use and Mapping at (415) 554-5810 or via email at john.kwong@sfdpw.org.



San Francisco Department of Public Works
Making San Francisco a beautiful, livable, vibrant, and sustainable city.

City and County of San Francisco



Edwin M. Lee, Mayor
Mohammed Nuru, Director

San Francisco Department of Public Works
Office of the Deputy Director & City Engineer, Fuad Sweiss
Bureau of Street-Use & Mapping
1155 Market Street, 3rd Floor
San Francisco Ca 94103
(415) 554-5810 www.sfdpw.org



Jerry Sanguinetti, Bureau Manager

DPW Order No: 181327

DIRECTOR'S DECISION REGARDING SONIC.NET'S REQUEST TO INSTALL A SURFACE MOUNTED FACILITY IN THE VICINITY OF 1350 Lawton Street between 19th Street to 20th Street (13SMF-0084)

APPLICANT: Sonic.Net
2260 Apollo Way
Santa Rosa, CA 95407

DESCRIPTION OF REQUEST: Surface Mounted Facility Installation

BACKGROUND:

1. On November 7, 2012, the applicant (Sonic.Net) filed an application with the Department of Public Works (DPW) to install a Surface Mounted Facility (SMF) at the above referenced location. If approved, the applicant will file for an excavation permit to install the SMF.
2. On November 12, 2012, the applicant mailed and posted Notices of Intent to all businesses and residences within a 300-foot radius of the subject location.
3. Sonic.Net received **One (1)** objection to the application during the 20 day notification period and DPW scheduled a public hearing on **May 8, 2013** to consider the objections received. The objection included:
 - a. The very large cabinet will take away from the curb appeal of the church. It will not be ascetically pleasing to the eye to see this odd colored metal box in front of the church.
 - b. The cabinet may cause difficulties in parking in front of the church restricting access to those who attend and need assistance getting out of and into their vehicles. Wheelchair access from the car is a concern.
 - c. The cabinet is not consistent with the current beautifying of 19th Avenue.
 - d. The placement should be on the south side of Lawton Avenue between 19th and 20th or closer to the corner of 20th avenue.
4. On **May 7, 2013** and **May 8, 2013**, DPW received (7) letters of support for the installation of the Sonic.Net SMF. The letters of support included:
 - a. The cabinet provides faster speeds offered by the fiber and technology and will allow for additional telecommuting and reduce traffic congestion.
 - b. Another option for an internet service provider is good for the consumer.
 - c. Minimal visual impact.



San Francisco Department of Public Works
Making San Francisco a beautiful, livable, vibrant, and sustainable city.

d. **The SMF will increase bandwidth and internet speed available to consumers.**

5. **On May 8, 2013**, DPW Hearing Officer Oscar Gee conducted a hearing on the application to consider testimony regarding the subject SMF.
6. At the hearing, Lynn Fong, DPW, stated that based on the checklist and site review used to evaluate a SMF site, **Sonic.Net** has satisfied the requirements determined in DPW Order 175,566. Based on the evaluation, DPW had given **Sonic.Net** authorization to post a 20 day Notice of Intent at the proposed locations.
7. At the hearing, Mr. Mario Rubio of Sonic.Net indicated that this **site is a part of the plan to build fiber to the premises services to San Francisco residents which will allow residents to receive increased broadband internet access plus wire line voice telephone service.**
8. At the hearing, (1) person spoke in support of the proposed installation and mentioned that this service will increase speed and internet functionality to the community.

RECOMMENDATION: APPROVE the request to locate Surface Mounted Facility **13SMF-0084** in the vicinity of **1350 Lawton Street**.

CONDITION OF APPROVAL:

1. Placement of the SMF should be located so that it is not in line with the entrance of the affected property and it meets ADA requirements.

FINDINGS:

1. The Hearing Officer reviewed the application, the other materials from DPW's files, the objections, additional materials submitted by the applicant and persons protesting the application, and the testimony at the hearing.
2. The Hearing Officer determined that the application complies with the requirements of Article 2.4 of the Public Works Code and DPW Order No. 756,566.
3. There are noted letters of support for this site and the appearance of this cabinet is standard and acceptable.

APPEAL PROCESS: This decision may then be appealed to the Board of Appeals within fifteen (15) calendar days of DPW's issuance of an Excavation Permit to install a surface mounted facility **13SMF-0084** in the vicinity of **1350 Lawton Street**. The Board of Appeals is located at 1650 Mission Street, Suite 304. To obtain further information regarding the appeal process, you can contact the Board of Appeals at 415-575-6880. You can also visit the Board of Appeals website at: <http://www.sfgov3.org/index.aspx?page=763>



5/29/2013

X 

Sanguinetti, Jerry
Bureau Manager

6/4/2013

6/4/2013

X 

Sweiss, Fuad
Deputy Director and City Engineer

X Mohammed Nuru

Nuru, Mohammed
Director, DPW



City and County of San Francisco



Edwin M. Lee, Mayor
Mohammed Nuru, Director

San Francisco Department of Public Works

Office of the Deputy Director & City Engineer, Fuad Sweiss
Bureau of Street-Use & Mapping
1155 Market Street, 3rd Floor
San Francisco Ca 94103

(415) 554-5810 www.sfdpw.org



Jerry Sanguinetti, Bureau Manager

DPW Order No: 181179

The Director of Public Works will hold a public hearing on Wednesday, 8 May, 2013 commencing at 9:00 a.m. in Room 400 of City Hall, located at 1 Dr. Carlton B. Goodlett Place, San Francisco, to consider the following:

DPW's tentative approval of an application submitted by Sonic Telecom to install a Surface Mounted Facility in the vicinity of Lawton Street between 19th and 20th Avenues, on the north sidewalk.

The cabinet will provide fiber-to-the-premise services for San Francisco residences and businesses. Initially offered services will include up to 1 GB per second broadband internet access plus wireline voice telephone service. Sonic.net, Inc. does plan to add television also.

Interested parties are encouraged to attend. Persons unable to attend the public hearing may submit written comments regarding the subject matter to the Bureau of Street Use and Mapping, 1155 Market Street, 3rd Floor, San Francisco, CA 94102. These comments will be brought to the attention of the hearing officer and made a part of the official public record.

Further information, if desired, on this matter may be obtained prior to the hearing by phoning the Bureau of Street Use and Mapping at (415) 554-5810 or at smf@sfdpw.org.



San Francisco Department of Public Works
Making San Francisco a beautiful, livable, vibrant, and sustainable city.

City and County of San Francisco



Edwin M. Lee, Mayor
Mohammed Nuru, Director

San Francisco Department of Public Works
Office of the Deputy Director & City Engineer, Fuad Sweiss
Bureau of Street-Use & Mapping
1155 Market Street, 3rd Floor
San Francisco Ca 94103
(415) 554-5810 ✉ www.sfdpw.org



Jerry Sanguinetti, Bureau Manager

DPW Order No: 182441

DIRECTOR'S DECISION REGARDING SFMTA'S REQUEST TO INSTALL A SURFACE MOUNTED FACILITY IN THE VICINITY OF the South corner of 3rd and Perry Street (13SMF-0411)

APPLICANT: San Francisco Municipal Transportation Agency
1 South Van Ness Avenue, 7th Floor
San Francisco, Ca 94103

DESCRIPTION OF REQUEST: Surface Mounted Facility Installation

BACKGROUND:

1. On **November 8, 2013**, the Applicant (SFMTA) filed an application with the Department of Public Works (DPW) to install a Surface-Mounted Facility (SMF) at **the south corner of 3rd and Perry Street**.
2. On **January 24, 2014**, the applicant posted Notices of Intent (NOI) within a 300-foot radius of the subject location.
3. DPW received **one (1)** objection to the application during the 20-day notification period. DPW subsequently scheduled a public hearing to consider testimony received for this site. The objection and comment included:
 - Concern for adequate path of travel.
4. On **March 17, 2014**, DPW Hearing Officer **Janet Ng** conducted a hearing on the application to consider testimony regarding the subject SMF.
5. At the hearing, Arianna Urban of DPW presented a summary of the permit applications stating that the Applicant was in compliance with Article 2.4 of the Public Works Code and DPW Order No. 175,566 Exhibit B.
6. At the hearing, **Cynthia Hui** of SFMTA stated there was email communication between SFMTA and the objector and other locations were considered and analyzed. However, the proposed location is the best location. The objector subsequently retracted the objection.
7. At the hearing, no member of the community testified at the hearing in opposition to the proposed installation of the SMF cabinets in the vicinity of **the south corner of 3rd and Perry Street**.

RECOMMENDATION: **APPROVE** the request by SFMTA to locate Surface Mounted Facility **13SMF-0411**, in the vicinity of **the south corner of 3rd and Perry Street**.



San Francisco Department of Public Works
Making San Francisco a beautiful, livable, vibrant, and sustainable city.

FINDINGS:

1. The Hearing Officer reviewed the application, materials from DPW's files, the objections, additional materials submitted by the applicant and persons protesting the application, and the testimony at the hearing.
2. The Hearing Officer determined that the application complies with the requirements of Article 2.4 of the Public Works Code and DPW Order No. 756,566.
3. The Director of Public Works has reviewed the Hearing Officer's recommendation. The Director of Public Works hereby adopts the hearing officer's recommendation.

APPEAL PROCESS: This decision may then be appealed to the Board of Appeals within fifteen (15) calendar days of DPW's approval or denial of an Excavation Permit to install surface mounted facilities **13SMF-0411 in the vicinity of the south corner of 3rd and Perry Street**. The Board of Appeals is located at 1650 Mission Street, Suite 304. To obtain further information regarding the appeal process, you can contact the Board of Appeals at 415-575-6880. You can also visit the Board of Appeals website at: <http://www.sfgov3.org/index.aspx?page=763>

4/14/2014

X



Sanguinetti, Jerry
Bureau Manager

4/14/2014

X



Sweiss, Fuad
Deputy Director and City Engineer

4/14/2014

X

Mohammed Nuru

Nuru, Mohammed
Director, DPW



City and County of San Francisco



Edwin M. Lee, Mayor
Mohammed Nuru, Director

San Francisco Department of Public Works
Office of the Deputy Director & City Engineer, Fuad Sweiss
Bureau of Street-Use & Mapping
1155 Market Street, 3rd Floor
San Francisco Ca 94103
(415) 554-5810 ■ www.sfdpw.org



Jerry Sanguinetti, Bureau Manager

DPW Order No: 181004

APPROVAL OF A MAJOR (STREET) ENCROACHMENT PERMIT FOR THREE (3) OF SEVENTY (70) SFMTA OPERATOR CONVENIENCE FACILITIES/RESTROOMS WITHIN THE PUBLIC RIGHT-OF-WAY AT VARIOUS LOCATIONS.

APPLICANT: San Francisco Municipal Transportation Agency
One South Van Ness Ave, 7th Floor
San Francisco, CA 94103

PROPERTY IDENTIFICATION: Various locations

DESCRIPTION OF REQUEST: Major (Street) Encroachment Permit

BACKGROUND:

SFMTA filed an application with the Department of Public Works (DPW) for a Major (Street) Encroachment Permit to install and maintain up to seventy (70) SFMTA operator convenience facilities/restrooms at various locations throughout the City. These facilities will be fabricated units and will be located within the public rights-of-way at the terminals of SFMTA transit lines. The restroom facilities would solely be for use by MUNI operators and would not be available for public use.

The Planning Department by letter dated October 19, 2012 determined that six (6) of the proposed restroom locations are in conformity with the General Plan.

The Transportation Advisory Staff Committee (TASC) at its meeting of December 20, 2012 recommended approval of three (3) of the proposed restroom locations.

Arts Commission approved the following three locations, Fitzgerald Avenue at Third Street was approved on November 1, 2012 by Resolution No. 1001-12-277, 25th Street at Potrero Avenue and Ortega Street at 48th Avenue were approved on November 19, 2012 by Resolution No. 1203-12-336. SFMTA requested DPW to proceed with the approval of the initial three (3) restroom locations.

DPW mailed public hearing notices on December 7 & 20, 2012, respectively, to property owners within 300-foot of the three (3) subject locations, notifying them of a public hearing on January



San Francisco Department of Public Works
Making San Francisco a beautiful, livable, vibrant, and sustainable city.

9, 2013, to consider the proposed Major (Street) Encroachment Permit at the three (3) subject locations.

Hearing Officer, Mr. Kevin Day, conducted the hearing and heard testimony presented by DPW Staff.

Mr. Drew Howard the project manager represented SFMTA and also presented testimony.

Additional testimony was presented in opposition to the permit application during the hearing. A concerned neighbor presented testimony regarding the new restroom proposed at Ortega Street and 48th Avenue. Her concerns were related to the proposed restroom impeding access to the bus passengers at the existing bus zone, and the smell that may emanate from the facility. Mr. Howard explained that restroom project would expand the waiting area since the sidewalk would be reconstructed with a new bulb-out, and that MTA would also explore the possibility of installing a new bus shelter at this location. Mr. Howard also testified that the restrooms will be connected to the City sewer system, and will be cleaned regularly; thus, the smell should not be an issue.

The Hearing Officer made his decision after hearing the above testimony, and reviewing the application, reports, plans and other documents contained in the Department of Public Works files.

RECOMMENDATION: APPROVAL of the request for the Major (Street) Encroachment Permit.

FINDING 1. The proposed restroom locations, based on review of the submitted plans, are in compliance with San Francisco Building Code (SFBC), 2010 ADA Standards for Accessible Design and Title II of the ADA, otherwise known as 28 CFR Part 35 “Nondiscrimination on the Basis of Disability in State and Local Government Services,

FINDING 2. The subject encroachment is desirable and convenient to the MUNI operators.

FINDING 3. The proposed restrooms encroachment design satisfies all technical requirements as they relate to City Standards and the Public Works Code.

FINDING 4. The Arts Commission recommended to approval of Phase 2 and 3 of the SFMTA Operator Facilities at the Potrero Avenue and Ortega Street locations on November 19, 2012 by Resolution No. 1203-12-336. The facility for the Fitzgerald Avenue and Third was approved on October 1, 2012 Meeting, by Resolution No. 1001-12-277

FINDING 5 The proposed restrooms are on balance, in-conformity with the General Plan

FINDING 6 The proposed restrooms are recommended for approval by TASC



2/4/2013

2/4/2013

X 

Sanguinetti, Jerry
Bureau Manager

2/4/2013

X 

Sweiss, Fuad
Deputy Director and City Engineer

X Mohammed Nuru

Nuru, Mohammed
Director, DPW



City and County of San Francisco



Edwin M. Lee, Mayor
Mohammed Nuru, Director

San Francisco Department of Public Works

Office of the Deputy Director & City Engineer, Fuad Sweiss
Bureau of Street-Use & Mapping
1155 Market Street, 3rd Floor
San Francisco Ca 94103
(415) 554-5810 ■ www.sfdpw.org



Jerry Sanguinetti, Bureau Manager

DPW Order No: 181180

The Director of Public Works will hold a public hearing on Wednesday, 8 May, 2013 commencing at 9:00 a.m. in Room 400 of City Hall, located at 1 Dr. Carlton B. Goodlett Place, San Francisco, to consider the following:

DPW's tentative approval of an application submitted by Pacific Gas and Electric to install a Surface Mounted Facility (13SMF-0083) in the vicinity East of Grand View Avenue, between 25th Street and Clipper Terrace/Clipper Street. The cabinet will enable PG&E to receive gas pressure and levels. The purpose of the cabinet is to provide a better way of monitoring and tracking these levels.

Interested parties are encouraged to attend. Persons unable to attend the public hearing may submit written comments regarding the subject matter to the Bureau of Street Use and Mapping, 1155 Market Street, 3rd Floor, San Francisco, CA 94102. These comments will be brought to the attention of the hearing officer and made a part of the official public record.

Further information, if desired, on this matter may be obtained prior to the hearing by phoning the Bureau of Street Use and Mapping at (415) 554-5810 or at smf@sfdpw.org.



San Francisco Department of Public Works
Making San Francisco a beautiful, livable, vibrant, and sustainable city.

City and County of San Francisco



Edwin M. Lee, Mayor
Mohammed Nuru, Director

San Francisco Department of Public Works

Office of the Deputy Director & City Engineer, Fuad Sweiss
Bureau of Street-Use & Mapping
1155 Market Street, 3rd Floor
San Francisco Ca 94103
(415) 554-5810 www.sfdpw.org



Jerry Sanguinetti, Bureau Manager

DPW Order No: 181353

DIRECTOR'S DECISION REGARDING SONIC.NET'S REQUEST TO INSTALL A SURFACE MOUNTED FACILITY IN THE VICINITY OF **745 Grandview Avenue (13SMF-0083)**

APPLICANT: Pacific Gas and Electric Company
6121 Bollinger Canyon Road
San Ramon, CA 94583

DESCRIPTION OF REQUEST: Surface Mounted Facility Installation

BACKGROUND:

1. **On February 12, 2013**, the applicant (Pacific Gas and Electric Company) filed an application with the Department of Public Works (DPW) to install a Surface Mounted Facility (SMF) at the above referenced location. If approved, the applicant will file for an excavation permit to install the SMF.
2. **On February 15, 2013**, the applicant mailed and posted Notices of Intent to all businesses and residences within a 300-foot radius of the subject location.
3. **Pacific Gas and Electric Company (PG&E)** received **One (1)** objection to the application during the 20 day notification period and DPW scheduled a public hearing on **May 8, 2013** to consider the objections received. The objection included:
 - a. **The SMF would obstruct the property owner's view of approaching vehicles when entering or exiting the driveway.**
 - b. **The cabinet will attract graffiti.**
 - c. **The SMF is aesthetically displeasing to the objector and will add to the already existing street furniture in the vicinity.**
4. **On May 8, 2013**, DPW Hearing Officer Oscar Gee conducted a hearing on the application to consider testimony regarding the subject SMF.
5. At the hearing, Lynn Fong, DPW, stated that based on the checklist used to evaluate a SMF site, **PG&E** has satisfied the requirements determined in DPW Order 175,566. Based on the evaluation, DPW had given **PG&E** authorization to post a 20 day Notice of Intent at the proposed locations.
6. At the hearing, **Mr. Ghandi Rouainia, PG&E** indicated that the application is to **install a new Supervisory Control Analog Data Acquisition (SCADA) device which monitors gas pressure and that the installation is necessary for PG&E to help monitor gas pressure.**



San Francisco Department of Public Works
Making San Francisco a beautiful, livable, vibrant, and sustainable city.

7. At the hearing, Ms. Kristy Aldrich, further stated that PG&E is aware of the objector's concerns and PG&E is willing to install and maintain a mirror mounted on a PG&E light in order to accommodate this concern.
8. At the hearing, (1) person testified in opposition to the installation of this facility stating that the cabinet will impede the line of sight while entering and exiting his driveway and that the cabinet will attract graffiti and is aesthetically unattractive.

RECOMMENDATION: DISAPPROVE the request to locate Surface Mounted Facility **13SMF-0083** in the vicinity of **745 Grandview Avenue**.

FINDINGS:

1. The Hearing Officer reviewed the application, the other materials from DPW's files, the objections, additional materials submitted by the applicant and persons protesting the application, and the testimony at the hearing.
2. PG&E's solution to place a wide angle mirror does not sufficiently address all potential issues.
3. The Hearing Officer recommends that PG&E either find an alternate site, or, conduct a site distance/traffic study to further assess this proposed site in the vicinity of 745 Grandview Avenue. If PG&E decides to pursue this site by conducting an appropriate traffic study, PG&E must also:
 - a. Receive written confirmation from SFMTA stating that the No-Parking zone is extended along the sidewalk and incorporates the area fronting the proposed site.
 - b. Receive written confirmation from DPW's Permit Manager that a wide angle mirror mounted on a utility pole and maintained by PG&E will be permissible.

APPEAL PROCESS: This decision may then be appealed to the Board of Appeals within fifteen (15) calendar days of DPW's issuance of an Excavation Permit to install a surface mounted facility **13SMF-0083** in the vicinity of **745 Grandview Avenue**. The Board of Appeals is located at 1650 Mission Street, Suite 304. To obtain further information regarding the appeal process, you can contact the Board of Appeals at 415-575-6880. You can also visit the Board of Appeals website at: <http://www.sfgov3.org/index.aspx?page=763>



6/10/2013

6/12/2013

X 

Sanguinetti, Jerry
Bureau Manager

X 

Sweiss, Fuad
Deputy Director and City Engineer

6/13/2013

X Mohammed Nuru

Nuru, Mohammed
Director, DPW



San Francisco Department of Public Works
Making San Francisco a beautiful, livable, vibrant, and sustainable city.

City and County of San Francisco



Edwin M. Lee, Mayor
Mohammed Nuru, Director

San Francisco Department of Public Works
Office of the Deputy Director & City Engineer, Fuad Sweiss
Bureau of Street-Use & Mapping
1155 Market Street, 3rd Floor
San Francisco Ca 94103
(415) 554-5810 www.sfdpw.org



Jerry Sanguinetti, Bureau Manager

DPW Order No: 181451

DIRECTOR'S DETERMINATION REGARDING T-MOBILE USA, INC.'S APPLICATION FOR A PERSONAL WIRELESS SERVICE FACILITY SITE PERMIT IN THE VICINITY OF 222 RANDALL STREET.

APPLICANT: T-Mobile USA, Inc
1885 Gateway Blvd, Suite 900
Concord, CA 94520

DESCRIPTION OF REQUEST: Personal Wireless Service Facility Site Permit

PROPOSED LOCATION: 222 Randall Street

APPLICATION NUMBER: 12WR-0104

BACKGROUND:

1. On October 19, 2012, the applicant (T-Mobile USA, Inc) filed Permit Application No. 12WR-0079 with the Department of Public Works (DPW) for a Personal Wireless Service Facility Site Permit to install a Personal Wireless Service Facility in the vicinity of 222 Randall Street.
2. On February 8, 2013, DPW issued a Tentative Approval for the application.
3. On February 12, 2013, the applicant mailed a Tentative Approval notice to all property owners, to anyone residing within 150-ft. of the location of the proposed facility, and to any neighborhood association within 300-ft. of the location of the proposed facility.
4. On February 28, 2013, DPW received one timely written objection to Application No. 12WR-0104 from Wendy Robinson. Ms. Robinson expressed her concerns due to inaccuracy of the photo simulations, the lack of meeting the necessity standards and lack of compliance with other applicable requirements.



San Francisco Department of Public Works
Making San Francisco a beautiful, livable, vibrant, and sustainable city.

5. Per DPW Order No 181,273, which was agreed by both parties, a rescheduled date for the DPW Hearing was set for June 12, 2013.
6. On June 12, 2013, the DPW Hearing Officer, Oscar Gee, conducted the hearing to hear testimony regarding the objections to the subject application.
7. The DPW Hearing was conducted with the following information presented by DPW staff:
 - a. The Board of Supervisors passed Public Works Code (PWC) Article 25 that regulates specific requirements for the installation of wireless facilities in the Public Right of Way. As a part of the wireless permit application process, the application can also be sent to the Planning Department for review if it falls within the specified PWC parameters. Since 12WR-0104 falls within the associated Planning Department review requirements, DPW forwarded the application to the Planning Department (Planning) for review. DPW also provided the Department of Health (DPH) a copy of all equipment to be installed in order to ensure that it satisfies all FCC guidelines. Once Planning and DPH have reviewed the application and returned their comments as well as any applicable conditions of approval to DPW, notification is then sent to the immediate neighborhood and appropriate community groups. If a protest is received by DPW regarding the wireless application, DPW will schedule a DPW Hearing.
 - b. DPW presented the DPH and Planning Department conditions for this application and stated that a Tentative Approval was issued subsequent to receiving the conditions for approval from DPH and Planning. This site is a modification to an existing wireless facility located at this address.
 - c. Ms. Wendy Robinson, property owner at 2001 Noriega Street, mentioned that the photo simulations are misleading; i.e. the size of the wireless facility is larger than it appears on the photo simulation and it would result in blight on her property. Ms. Robinson also testified that since the sidewalk is narrow, there is no room to plant a tree, and that there are other areas to place this facility.
 - d. Chad Abbott, T-Mobile USA, Inc representative, mentioned that this is a modification of an existing permitted site; thus providing a 50 percent reduction in visual impact. The tree requirement, if necessary, would need to be reviewed by Urban Forestry prior to placement. The current site is valuable to T-mobile for this existing network.
 - e. There was no additional public comment.

FINDINGS:



1. The Hearing Officer has reviewed the application, the other materials from DPW's files, the written objection and the testimony presented at the Hearing.
2. The Hearing Officer recommends approval of Application No. 12WR-0104 based on the following conditions:
 - a) Provide Ms. Robinson access to the new photo simulations.
 - b) Continue to work with Urban Forestry on the installation a tree and comply with respective UF requirements.
 - c) Confirm there is sufficient ADA access and clearance on the sidewalk where the existing wireless facility is currently located.

DETERMINATION:

The Director of Public Works accepts the recommendation of the Hearing Officer and approves T-Mobile USA, Inc.'s application for a Personal Wireless Service Facility Site Permit in the vicinity of 222 Randall Street.

APPEAL PROCESS:

Upon issuance of a Personal Wireless Service Facility Site Permit to T-Mobile USA, Inc a authorizing T-Mobile USA, Inc to install a Personal Wireless Service Facility at the subject location, DPW will notify all persons who attended the Hearing, and any person requesting notice, that DPW has issued a Personal Wireless Service Facility Site Permit at this location.

Within fifteen (15) calendar days of DPW's Issuance of the Personal Wireless Service Facility Site Permit any person may appeal the permit to the Board of Appeals. For further information regarding the Appeal process, please contact the Board of Appeals in person at 1650 Mission Street, Suite 304, or call 415-575-6880.



7/25/2013

7/25/2013

X 

Sanguinetti, Jerry
Bureau Manager

X 

Sweiss, Fuad
Deputy Director and City Engineer

7/26/2013

X Mohammed Nuru

Nuru, Mohammed
Director, DPW



City and County of San Francisco



Edwin M. Lee, Mayor
Mohammed Nuru, Director

San Francisco Department of Public Works
Office of the Deputy Director & City Engineer, Fuad Sweiss
Bureau of Street-Use & Mapping
1155 Market Street, 3rd Floor
San Francisco Ca 94103
(415) 554-5810 * www.sfdpw.org



Jerry Sanguinetti, Bureau Manager

DPW Order No: 181307

**DIRECTOR'S DETERMINATION REGARDING T-MOBILE USA, INC.'S APPLICATION
FOR A PERSONAL WIRELESS SERVICE FACILITY SITE PERMIT IN THE VICINITY
OF 357 Athens Street**

APPLICANT: T-Mobile USA, Inc
1885 Gateway Blvd, Suite 900
Concord, CA 94520

DESCRIPTION OF REQUEST: Personal Wireless Service Facility Site Permit

PROPOSED LOCATION: 357 Athens Street

APPLICATION NUMBER: 12WR-0092

BACKGROUND:

1. On 10/18/ 2012, the applicant (T-Mobile USA, Inc) filed permit application 12WR-0092 with the Department of Public Works (DPW) for a Personal Wireless Service Facility Site Permit to install a Personal Wireless Service Facility in the vicinity of 357 Athens Street.
2. On 2/22/2013, DPW issued a Tentative Approval for the application.
3. On 2/26/2013, the applicant mailed the Tentative Approval notice to all property owners and residents within 150-ft. of the location of the proposed facility and to any neighborhood association within 300-ft. of the location of the proposed facility.
4. On 3/18/2013, DPW received one timely written objection to Application No. 12WR-0089. Mr. Richard Dorwart submitted letter to DPW stating the site would obstruct the view and access to his property.
5. On 3/22/2013, DPW scheduled a DPW Hearing for May 1, 2013.



San Francisco Department of Public Works
Making San Francisco a beautiful, livable, vibrant, and sustainable city.

6. On 5/1/2013, the DPW Hearing Officer, Janet Ng, conducted the hearing to take testimony regarding the objections to the application.
7. The DPW Hearing was conducted as follows:
 - a. The Board of Supervisors passed Public Works Code (PWC) Article 25 that regulates requirements for the installation of wireless facilities in the Public Right of Way. As a part of the wireless permit application process, the application is sent to the Planning Department for review if it falls within the specified PWC parameters. Permit 12WR-0092 falls within these requirements, and DPW forwarded the application to the Planning Department (Planning) for review. DPW also provided the Department of Health (DPH) a copy of all equipment to be installed in order to ensure that these equipment satisfy FCC guidelines. Once Planning and DPH have reviewed the application and returned their comments as well as any applicable conditions of approval to DPW, notification is then sent to the immediate neighborhood and appropriate community groups. If a protest is received by DPW regarding the wireless application, DPW will schedule a DPW Hearing.
 - b. DPW presented the DPH and Planning Department conditions for this application and stated that a Tentative Approval was issued subsequent to receiving the conditions for approval from DPH and Planning. This site is a modification to an existing wireless facility located at this address.
 - c. Kevin Bowyer, T-Mobile USA, Inc representative, stated that this site is a modification, thus the visual impact would be reduced. He further stated that T-mobile is willing to work with resident during the placement of modification site to provide access to the driveway.
 - d. Mr. Dorwart email the Department that he was not able to attend this Public Hearing. His email objections and letter of protest was forward to the Hearing Officer.
 - e. There was no Public comment.

FINDINGS:

1. The Hearing Officer has reviewed the application, the other materials from DPW's files, the objections and the testimony at the Hearing.
2. The Hearing Officer requested the T-Mobile work with the neighbor for the placement of this modification site so that it does not encroach into the driveway space or obstruct the view.
3. The Hearing Officer recommends approval of application 12WR-0092.



DETERMINATION:

The Director of Public Works accepts the recommendation of the Hearing Officer and approves T-Mobile USA, Inc application for a Personal Wireless Service Facility Site Permit in the vicinity of 357 Athens Street.

APPEAL PROCESS:

DPW will issue T-Mobile USA, Inc a Personal Wireless Service Facility Site Permit authorizing T-Mobile USA, Inc to modify an existing Personal Wireless Service Facility. DPW will notify all persons who attended the Hearing, and any person requesting notice, that DPW has issued a Personal Wireless Service Facility Site Permit at this location. Within fifteen (15) calendar days of DPW's issuance of the Personal Wireless Service Facility Site Permit any person may appeal the permit to the Board of Appeals. For further information regarding the Appeal process, please contact the Board of Appeals in person at 1650 Mission Street, Suite 304, or call 415-575-6880.

5/30/2013

6/4/2013

X 

Sanguinetti, Jerry
Bureau Manager

X 

Sweiss, Fuad
Deputy Director and City Engineer

6/4/2013

X Mohammed Nuru

Nuru, Mohammed
Director, DPW



City and County of San Francisco



Edwin M. Lee, Mayor
Mohammed Nuru, Director

San Francisco Department of Public Works
Office of the Deputy Director & City Engineer, Fuad Sweiss
Bureau of Street-Use & Mapping
1155 Market Street, 3rd Floor
San Francisco Ca 94103
(415) 554-5810 ■ www.sfdpw.org



Jerry Sanguinetti, Bureau Manager

DPW Order No: 181308

**DIRECTOR'S DETERMINATION REGARDING T-MOBILE USA, INC.'S APPLICATION
FOR A PERSONAL WIRELESS SERVICE FACILITY SITE PERMIT IN THE VICINITY
OF 300 FELTON STREET**

APPLICANT: T-Mobile USA, Inc
1885 Gateway Blvd, Suite 900
Concord, CA 94520

DESCRIPTION OF REQUEST: Personal Wireless Service Facility Site Permit

PROPOSED LOCATION: 300 Felton Street

APPLICATION NUMBER: 12WR-0089

BACKGROUND:

1. On 10/18/ 2012, the applicant (T-Mobile USA, Inc) filed permit application 12WR-0089 with the Department of Public Works (DPW) for a Personal Wireless Service Facility Site Permit to install a Personal Wireless Service Facility in the vicinity of 300 Felton Street.
2. On 2/22/2013, DPW issued a Tentative Approval for the application.
3. On 2/26/2013, the applicant mailed a Tentative Approval notice to all property owners or anyone residing within 150-ft. of the location of the proposed facility and to any neighborhood association within 300-ft. of the location of the proposed facility.
4. On 3/13/2013, DPW has received one timely written objection to Application No. 12WR-0089 from Hilton Lew and neighborhood. His concern was that potential RF source.
5. On 3/22/2013, DPW scheduled a DPW Hearing for May 1, 2013.



San Francisco Department of Public Works
Making San Francisco a beautiful, livable, vibrant, and sustainable city.

6. On 5/1/2013, the DPW Hearing Officer, Janet Ng, conducted the hearing to take testimony regarding the objections to the application.
7. The DPW Hearing was conducted as follows:
 - a. The Board of Supervisors passed Public Works Code (PWC) Article 25 that regulates specific requirements for the installation of wireless facilities in the Public Right of Way. As a part of the wireless permit application process, the application can also be sent to the Planning Department for review if it falls within the specified PWC parameters. Since 12WR-0089 falls within the associated Planning Department review requirements, DPW forwarded the application to the Planning Department (Planning) for review. DPW also provided the Department of Health (DPH) a copy of all equipment to be installed in order to ensure that it satisfies all FCC guidelines. Once Planning and DPH have reviewed the application and returned their comments as well as any applicable conditions of approval to DPW, notification is then sent to the immediate neighborhood and appropriate community groups. If a protest is received by DPW regarding the wireless application, DPW will schedule a DPW Hearing.
 - b. DPW presented the DPH and Planning Department conditions for this application and stated that a Tentative Approval was issued subsequent to receiving the conditions for approval from DPH and Planning. This site is a modification to an existing wireless facility located at this address.
 - c. Kevin Bowyer, T-Mobile USA, Inc representative, mentioned that this site is a modification, thus the visual impact would be reduced. The EMF results were approved by DPH and the exposure level is low since the antenna is 20 feet above the resident house. The modified facility would also be in compliance with Article 25 noise requirements. A representative of Hammett and Edison mentioned they performed an RF study and is within allowable FCC guidelines.
 - d. Mr. Lew mentions that residents main concern appears to be long term health effect. The resident signed a previous petition to have this site removed. In addition, he mentions that the noise thru the window would cause no sleep.
 - e. There was no Public comment.

FINDINGS:

1. The Hearing Officer has reviewed the application, the other materials from DPW's files, the objections and the testimony at the Hearing.
2. The Hearing Officer recommends approval of application 12WR-0089.



DETERMINATION:

The Director of Public Works accepts the recommendation of the Hearing Officer and approves T-Mobile USA, Inc application for a Personal Wireless Service Facility Site Permit in the vicinity of 300 Felton Street as it has satisfy the necessary requirements under Article 25.

APPEAL PROCESS:

DPW will now issue T-Mobile USA, Inc a Personal Wireless Service Facility Site Permit authorizing T-Mobile USA, Inc to install a Personal Wireless Service Facility. DPW will notify all persons who attended the Hearing, and any person requesting notice, that DPW has issued a Personal Wireless Service Facility Site Permit at this location. Within fifteen (15) calendar days of DPW's Issuance of the Personal Wireless Service Facility Site Permit any person may appeal the permit to the Board of Appeals. For further information regarding the Appeal process, please contact the Board of Appeals in person at 1650 Mission Street, Suite 304, or call 415-575-6880.

5/30/2013

6/4/2013

X 

Sanguinetti, Jerry
Bureau Manager

X 

Sweiss, Fuad
Deputy Director and City Engineer

6/4/2013

X Mohammed Nuru

Nuru, Mohammed
Director, DPW



City and County of San Francisco



Edwin M. Lee, Mayor
Mohammed Nuru, Director

San Francisco Department of Public Works
Office of the Deputy Director & City Engineer, Fuad Sweiss
Bureau of Street-Use & Mapping
1155 Market Street, 3rd Floor
San Francisco Ca 94103
(415) 554-5810 ■ www.sfdpw.org



Jerry Sanguinetti, Bureau Manager

DPW Order No: 181399

THIS IS A NOTIFICATION that, pursuant to Article 25 of the Department of Public Works and Department of Public Works Order No. 180,222, the Department of Public Works ("DPW") will conduct a PUBLIC HEARING to consider the protest filed with respect to DPW's tentative approval of an application submitted by Crown Castle, Inc. for a Personal Wireless Service Site Facility Permit in the vicinity of 2355 28th Ave.

The hearing will be held at City Hall, 1 Dr. Carlton B. Goodlett Place, Room 400 at 9:00 a.m., WEDNESDAY, July 17, 2013. All interested parties are invited to attend and be heard.

Any interested party may also submit written comments regarding the subject matter to DPW's Bureau of Street-Use & Mapping, 1155 Market Street 3rd Floor, San Francisco, CA 94103, Attention: Rassendyll Dennis. Written comments may also be sent by via email to Rassendyll.Dennis@sfdpw.org. These written comments shall be brought to the attention of the Hearing Officer and be made a part of the official public record of this proceeding, provided that they are received one week prior to the Hearing Date.

Additional information with respect to Crown Castle, Inc. application, the protest, or the hearing may be obtained by contacting DPW via e-mail at Rassendyll.Dennis@sfdpw.org.



San Francisco Department of Public Works
Making San Francisco a beautiful, livable, vibrant, and sustainable city.

City and County of San Francisco



Edwin M. Lee, Mayor
Mohammed Nuru, Director

San Francisco Department of Public Works
Office of the Deputy Director & City Engineer, Fuad Sweiss
Bureau of Street-Use & Mapping
1155 Market Street, 3rd Floor
San Francisco Ca 94103
(415) 554-5810 ■ www.sfdpw.org



Jerry Sanguinetti, Bureau Manager

DPW Order No: 181560

DIRECTOR'S DETERMINATION REGARDING CROWN CASTLE NG WEST'S APPLICATION FOR A PERSONAL WIRELESS SERVICE FACILITY SITE PERMIT IN THE VICINITY OF 2355 28th AVENUE.

APPLICANT: Crown Castle NG West
890 Tasman Drive
Milpitas, CA 95035

DESCRIPTION OF REQUEST: Personal Wireless Service Facility Site Permit

PROPOSED LOCATION: 2355- 28th Avenue

APPLICATION NUMBER: 13WR-0027

BACKGROUND:

1. On 4/1/2013, the applicant (Crown Castle NG West) filed Permit Application No. 12WR-0079 with the Department of Public Works (DPW) for a Personal Wireless Service Facility Site Permit to install a Personal Wireless Service Facility in the vicinity of 2355 28th Avenue.
2. On 5/21/2013, DPW issued a Tentative Approval for this application.
3. On 6/13/ 2013, the applicant mailed a Tentative Approval notice to all property owners, to anyone residing within 150-ft. of the location of the proposed facility, and to any neighborhood association within 300-ft. of the location of the proposed facility.
4. On 7/10/2013, DPW received one timely written objection to Application No. 13WR-0027 from Mr. Richard Solomon. Mr. Solomon expressed his concerns due to cumulative exposure levels from this site. Another concern of his was that his house is historically significant and this facility would be an "eyesore" and have negative effects on the property value.



San Francisco Department of Public Works
Making San Francisco a beautiful, livable, vibrant, and sustainable city.

5. Per DPW Order No 181,399, scheduled date for the DPW Hearing was set for July 17, 2013.
6. On 7/17/2013, the DPW Hearing Officer, Alex M. Murillo, conducted the hearing to hear testimony regarding the objections to the subject application.
7. The DPW Hearing was conducted with the following information presented by DPW staff:
 - a. The Board of Supervisors adopted Public Works Code (PWC) Article 25 that regulates specific requirements for the installation of wireless facilities in the Public Right of Way. As a part of the wireless permit application process, the application can also be sent to the Planning Department for review if it falls within the specified PWC parameters. Since permit no. 13WR-0027 falls within the associated Planning Department review requirements, DPW forwarded the application to the Planning Department (Planning) for review. DPW also provided the Department of Health (DPH) a copy of all equipment to be installed in order to ensure that it satisfies all FCC guidelines. Once Planning and DPH have reviewed the application and returned their comments as well as any applicable conditions of approval to DPW, notification is then sent to the immediate neighborhood and appropriate community groups. If a protest is received by DPW regarding the wireless application, DPW will schedule a DPW Hearing.
 - b. DPW presented the DPH and Planning Department conditions for this application and stated that a Tentative Approval was issued subsequent to receiving the conditions for approval from DPH and Planning. This site is a modification to an existing wireless facility located at this address. Per the Planning Map, this residential building was not a significant historical resource. DPW stated that, if approved, and upon request from the public, Crown Castle NG West would provide RF power density level readings in nearby dwellings to ensure the RF power density are within acceptable exposure limits.
 - c. Mr. Solomon, property owner at 2355 28th Avenue, mentioned that he was concerned about the visual impact, the cumulative RF exposure, and his historical building being impacted by this modified site.
 - d. Mr. Lim, property owner at 2361 28th Avenue, also testified that he was concerned about the health effects on his two kids.
 - e. Mr. Hevezi, Crown Castle NG West representative, stated that this is a modification of an existing permitted site. The RF levels for this modified site will be slightly higher than the current site but satisfies the FCC guidelines.



e. No additional public comments were presented at the hearing.

FINDINGS:

1. The Hearing Officer has reviewed the application, the other materials from DPW's files, the written objection and the testimony presented at the Hearing.
2. The Hearing Officer recommends approval of Application No.13WR-0027 based on the following conditions:
 - a) Crown Castle NG West meets all conditions set forth in tentative conditions.
 - b) Crown Castle NG West must reach out to both neighbors (Mr. Lim and Mr. Solomon) and offer to record RF power density levels to minimize any outstanding concerns they may have.

DETERMINATION:

The Director of Public Works accepts the recommendation of the Hearing Officer and approves Crown Castle NG West's application for a Personal Wireless Service Facility Site Permit in the vicinity of 2355 28th Avenue.

APPEAL PROCESS:

Upon issuance of a Personal Wireless Service Facility Site Permit to Crown Castle NG West authorizing Crown Castle NG West to install a Personal Wireless Service Facility at the subject location, DPW will notify all persons who attended the Hearing, and any person requesting notice, that DPW has issued a Personal Wireless Service Facility Site Permit at this location.

Within fifteen (15) calendar days of DPW's Issuance of the Personal Wireless Service Facility Site Permit any person may appeal the permit to the Board of Appeals. For further information regarding the Appeal process, please contact the Board of Appeals in person at 1650 Mission Street, Suite 304, or call 415-575-6880.



9/4/2013

9/5/2013

X 

Sanguinetti, Jerry
Bureau Manager

X 

Sweiss, Fuad
Deputy Director and City Engineer

9/5/2013

X Mohammed Nuru

Sweiss, Fuad
Acting Director, DPW



City and County of San Francisco



Edwin M. Lee, Mayor
Mohammed Nuru, Director

San Francisco Department of Public Works
Office of the Deputy Director & City Engineer, Fuad Sweiss
Bureau of Street-Use & Mapping
1155 Market Street, 3rd Floor
San Francisco Ca 94103
(415) 554-5810 # www.sfdpw.org



Jerry Sanguinetti, Bureau Manager

DPW Order No: 181933

DIRECTOR'S DECISION REGARDING NEW CINGULAR WIRELESS PCS, LLC'S APPLICATION FOR A PERSONAL WIRELESS SERVICE FACILITY SITE PERMIT IN THE VICINITY OF 629 CLAYTON STREET.

APPLICANT: New Cingular Wireless PCS, LLC.
4430 Rosewood Drive, Bldg.# 3
Pleasanton, CA 94588

DESCRIPTION OF REQUEST: Personal Wireless Service Facility Site Permit

PROPOSED LOCATION: 629 Clayton Street

APPLICATION NUMBER: 13WR-0171

BACKGROUND:

1. On 7/23/2013, the applicant (New Cingular Wireless PCS, LLC.) submitted Permit Application No. 13WR-0171 with the Department of Public Works (DPW) for a Personal Wireless Service Facility Site Permit to install a Personal Wireless Service Facility in the vicinity of 629 Clayton Street.
2. On 10/2/2013, DPW issued a Tentative Approval for this application.
3. On 10/2/ 2013, the applicant mailed a Tentative Approval notice to all property owners within 150-ft. of the location of the proposed facility, and to any neighborhood association within 300-ft. of the location of the proposed facility.
4. On 7/10/2013, DPW received one timely written objection from Ms. Lyapina. She expressed her concerns stating that this facility would obstruct the view of Buena Vista Park from her window.
5. Per DPW Order No 181,746, scheduled DPW Hearing for November 20, 2013 to consider this application.



San Francisco Department of Public Works
Making San Francisco a beautiful, livable, vibrant, and sustainable city.

6. On 11/20/2013, the DPW Hearing Officer, Oscar Gee, conducted the hearing to hear testimony regarding the objections to the subject application.
7. The DPW Hearing was conducted with DPW staff recommending the proposed facility for approval at its proposed location.
8. Ms. Tedi Vriheas, AT&T representative, stated that this site was selected due to the coverage gap. Ms. Vriheas further testified that Tier I and II would not provide the frequency needed by AT&T and that the proposed site is less intrusive.
9. No additional public comments were presented at the Public Hearing.

FINDINGS:

1. The Hearing Officer has reviewed the application, additional materials from DPW's files, the written objection and the testimony presented at the Public Hearing.
2. The Hearing Officer recommends approval of Application No. 13WR-0171 based on the following conditions:
 - a) New Cingular Wireless PCS, LLC. meets all conditions set forth in Tentative Approval.

DETERMINATION:

The Director of Public Works accepts the recommendation of the Hearing Officer and approves New Cingular Wireless PCS, LLC's application for a Personal Wireless Service Facility Site Permit in the vicinity of 629 Clayton Street.

APPEAL PROCESS:


Upon issuance of a Personal Wireless Service Facility Site Permit to New Cingular Wireless PCS, LLC, authorizing New Cingular Wireless PCS, LLC to install a Personal Wireless Service Facility at the subject location, DPW will notify all persons who attended the Hearing, any person that submitted written objection, and any person requesting notice, that DPW has issued a Personal Wireless Service Facility Site Permit at this location.

Within fifteen (15) calendar days of DPW's Issuance of the Personal Wireless Service Facility Site Permit any person may appeal the permit to the Board of Appeals. For further information regarding the Appeal process, please contact the Board of Appeals in person at 1650 Mission Street, Suite 304, or call 415-575-6880.



12/5/2013

12/5/2013

X 

Sanguinetti, Jerry
Bureau Manager

X 

Sweiss, Fuad
Deputy Director and City Engineer

12/6/2013

X Mohammed Nuru

Nuru, Mohammed
Director, DPW



City and County of San Francisco



Edwin M. Lee, Mayor
Mohammed Nuru, Director

San Francisco Department of Public Works
Office of the Deputy Director & City Engineer, Fuad Sweiss
Bureau of Street-Use & Mapping
1155 Market Street, 3rd Floor
San Francisco Ca 94103
(415) 554-5810 ■ www.sfdpw.org



Jerry Sanguinetti, Bureau Manager

DPW Order No: 181934

DIRECTOR'S DECISION REGARDING NEW CINGULAR WIRELESS PCS, LLC'S APPLICATION FOR A PERSONAL WIRELESS SERVICE FACILITY SITE PERMIT IN THE VICINITY OF 2460 LARKIN STREET.

APPLICANT: New Cingular Wireless PCS, LLC
4430 Rosewood Drive, Bldg.# 3
Pleasanton, CA 94588

DESCRIPTION OF REQUEST: Personal Wireless Service Facility Site Permit

PROPOSED LOCATION: 2460 Larkin Street

APPLICATION NUMBER: 13WR-0164

BACKGROUND:

1. On 6/7/2013, the applicant (New Cingular Wireless PCS, LLC.) submitted Permit Application No. 13WR-0164 with the Department of Public Works (DPW) for a Personal Wireless Service Facility Site Permit to install a Personal Wireless Service Facility in the vicinity of 2460 Larkin Street.
2. On 9/10/2013, DPW issued a Tentative Approval for this application.
3. On 9/17/2013, the applicant mailed a Tentative Approval notice to all property owners within 150-ft. of the location of the proposed facility, and to any neighborhood association within 300-ft. of the location of the proposed facility.
4. On 9/24/2013, DPW received one timely written objection from Mr. Goldman. He expressed his concerns regarding the public notification, stating that the proposed facility would obstruct views, and impact health and safety of neighboring residents.
5. Per DPW Order No 181,745, scheduled DPW Hearing for November 20, 2013 to consider this application.



San Francisco Department of Public Works
Making San Francisco a beautiful, livable, vibrant, and sustainable city.

6. On 11/20/2013, the DPW Hearing Officer, Oscar Gee, conducted the hearing to hear testimony regarding the subject application.
7. The DPW Hearing was conducted with DPW staff recommending the proposed facility for approval at its proposed location.
8. Ms. Tedi Vriheas, AT&T representative, stated that this site was selected due to the coverage gap. Ms. Vriheas further testified that Tier I and II would not provide the frequency needed by AT&T and that the proposed site is least intrusive and offered to lower the height of the proposed facility.
9. Proper notification was provided to the public via affidavit and in compliance with DPW Order 180,222.
10. The proposed facility was approved by the Health Department.
11. There were two public comments were presented at the Public Hearing. Mr. Goldman testified that the notification was not placed in a conspicuous location, as it was in a zip lock bag. He also testified that upon reviewing AT&T's website, there were no dead spots reported in this vicinity; Mr. Goldman also stated that this facility would impact their daughter's pace maker. Another member of the public who resides at 2460 Larkin testified that she is concerned about their daughter and the noise that this facility would produce 24 hours a day.

FINDINGS:

1. The Hearing Officer has reviewed the application, additional materials from DPW's files, the written objection and the testimony presented at the Public Hearing.
2. The Hearing Officer recommends conditional approval of Application No. 13WR-0164 based on the following conditions:
 - a) New Cingular Wireless PCS, LLC. meets all conditions set forth in Tentative Approval.
 - b) That Applicant demonstrates that their facility will not interfere or negatively impact the pacemaker for Mr. Goldman's daughter.

DETERMINATION:

The Director of Public Works accepts the recommendation of the Hearing Officer and approves New Cingular Wireless PCS, LLC's application for a Personal Wireless Service Facility Site Permit in the vicinity of 2460 Larkin Street.



APPEAL PROCESS:

Upon issuance of a Personal Wireless Service Facility Site Permit to New Cingular Wireless PCS, LLC, authorizing New Cingular Wireless PCS, LLC to install a Personal Wireless Service Facility at the subject location, DPW will notify all persons who attended the Hearing, any person that submitted written objection, and any person requesting notice, that DPW has issued a Personal Wireless Service Facility Site Permit at this location.

Within fifteen (15) calendar days of DPW's Issuance of the Personal Wireless Service Facility Site Permit any person may appeal the permit to the Board of Appeals. For further information regarding the Appeal process, please contact the Board of Appeals in person at 1650 Mission Street, Suite 304, or call 415-575-6880.

12/5/2013

X



Sanguinetti, Jerry
Bureau Manager

12/5/2013

X



Sweiss, Fuad
Deputy Director and City Engineer

12/6/2013

X

Mohammed Nuru

Nuru, Mohammed
Director, DPW



City and County of San Francisco



Edwin M. Lee, Mayor
Mohammed Nuru, Director

San Francisco Department of Public Works
Office of the Deputy Director & City Engineer, Fuad Sweiss
Bureau of Street-Use & Mapping
1155 Market Street, 3rd Floor
San Francisco Ca 94103
(415) 554-5810 ■ www.sfdpw.org



Jerry Sanguinetti, Bureau Manager

DPW Order No: 181935

DIRECTOR'S DECISION REGARDING NEW CINGULAR WIRELESS PCS, LLC'S APPLICATION FOR A PERSONAL WIRELESS SERVICE FACILITY SITE PERMIT IN THE VICINITY OF 4848 17th STREET.

APPLICANT: New Cingular Wireless PCS, LLC
4430 Rosewood Drive, Bldg.# 3
Pleasanton, CA 94588

DESCRIPTION OF REQUEST: Personal Wireless Service Facility Site Permit

PROPOSED LOCATION: 4848 17th Street

APPLICATION NUMBER: 13WR-0172

BACKGROUND:

1. On 7/23/2013, the applicant (New Cingular Wireless PCS, LLC) submitted Permit Application No. 13WR-0172 with the Department of Public Works (DPW) for a Personal Wireless Service Facility Site Permit to install a Personal Wireless Service Facility in the vicinity of 4848 17th Street.
2. On 9/12/2013, DPW issued a Tentative Approval for this application.
3. On 10/1/2013, the applicant mailed a Tentative Approval notice to all property owners within 150-ft. of the location of the proposed facility, and to any neighborhood association within 300-ft. of the location of the proposed facility.
4. On 10/16/2013, DPW received one timely written letter of objection from the property owner of 4848 17th Street, Mr. Leonoudakis, stating that the facility would obstruct the view from his window. Another letter of objection was received on October 22, from Mr. Rudich, who expressed his concerns related to the proposed facility obstructing his view and light; and also stating his concerns towards health and safety effects of the radio frequency.



San Francisco Department of Public Works
Making San Francisco a beautiful, livable, vibrant, and sustainable city.

5. Per DPW Order No 181,748 scheduled DPW Hearing for November 20, 2013 to consider this application.
6. On 11/20/2013, the DPW Hearing Officer, Oscar Gee, conducted the hearing to hear testimony regarding the objections to the subject application.
7. The DPW Hearing was conducted with DPW staff recommending the proposed facility for approval at its proposed location.
8. Ms. Tedi Vriheas, AT&T representative, stated that this site was selected due to the coverage gap. Ms. Vriheas further testified that Tier I and II would not provide the frequency needed by AT&T and that the proposed site is least intrusive. She also testified that she was contacted by the persons objecting to consider alternative locations; however these sites are not viable location for the DAS network.
9. Mr. Leonoudakis testified at the Public Hearing that the facility would obstruct his view and suggested alternative sites to AT&T. Mr. Rudich requested a continuance of the hearing based on testimony stating that he was unaware of the hearing and not prepared to testify. He further testified that the facility would impact the light and view and also expressed concerns about the health and safety of this facility.

FINDINGS:

1. The Hearing Officer has reviewed the application, additional materials from DPW's files, the written objections and the testimony presented at the Public Hearing.
2. AT&T testified that they evaluated alternative sites but no other locations were available to satisfy AT&T's frequency requirements thing was feasible to address the constituent's request for a continuance.
3. The Hearing Officer considered Mr. Rudich's request for continuance; however, since AT&T stated that they considered alternate sites during the hearing, the request for continuance was rejected.
4. The Hearing Officer recommends approval of Application No. 13WR-0172 based on the following conditions:
 - a) New Cingular Wireless PCS, LLC. meets all conditions set forth in Tentative Approval.

DETERMINATION:

The Director of Public Works accepts the recommendation of the Hearing Officer and approves New Cingular Wireless PCS, LLC's application for a Personal Wireless Service Facility Site Permit in the vicinity of 4848 17th Street.



APPEAL PROCESS:

Upon issuance of a Personal Wireless Service Facility Site Permit to New Cingular Wireless PCS, LLC, authorizing New Cingular Wireless PCS, LLC to install a Personal Wireless Service Facility at the subject location, DPW will notify all persons who attended the Hearing, any person that submitted written objection, and any person requesting notice, that DPW has issued a Personal Wireless Service Facility Site Permit at this location.


Within fifteen (15) calendar days of DPW's Issuance of the Personal Wireless Service Facility Site Permit any person may appeal the permit to the Board of Appeals. For further information regarding the Appeal process, please contact the Board of Appeals in person at 1650 Mission Street, Suite 304, or call 415-575-6880.

12/5/2013

X 

Sanguinetti, Jerry
Bureau Manager

12/5/2013

X 

Sweiss, Fuad
Deputy Director and City Engineer

12/6/2013

X Mohammed Nuru

Nuru, Mohammed
Director, DPW



City and County of San Francisco



Edwin M. Lee, Mayor
Mohammed Nuru, Director

San Francisco Department of Public Works
Office of the Deputy Director & City Engineer, Fuad Sweiss
Bureau of Street-Use & Mapping
1155 Market Street, 3rd Floor
San Francisco Ca 94103
(415) 554-5810 www.sfdpw.org



Jerry Sanguinetti, Bureau Manager

DPW Order No: 181748

THIS IS A NOTIFICATION that, pursuant to Article 25 of the Department of Public Works and Department of Public Works Order No. 180,222, the Department of Public Works ("DPW") will conduct a PUBLIC HEARING to consider the protest filed with respect to DPW's tentative approval of an application submitted by New Cingular Wireless PCS, LLC. for a Personal Wireless Service Site Facility Permit in the vicinity of 4848 17TH ST.

The hearing will be held at City Hall, 1 Dr. Carlton B. Goodlett Place, Room 400 at 9:00 a.m., WEDNESDAY, November 20, 2013. All interested parties are invited to attend and be heard.

Any interested party may also submit written comments regarding the subject matter to DPW's Bureau of Street-Use & Mapping, 1155 Market Street 3rd Floor, San Francisco, CA 94103, Attention: Rassendyll Dennis. Written comments may also be sent by via email to Rassendyll.Dennis@sfdpw.org. These written comments shall be brought to the attention of the Hearing Officer and be made a part of the official public record of this proceeding, provided that they are received one week prior to the Hearing Date.

Additional information with respect to New Cingular Wireless PCS, LLC. application, the protest, or the hearing may be obtained by contacting DPW via e-mail at Rassendyll.Dennis@sfdpw.org.



San Francisco Department of Public Works
Making San Francisco a beautiful, livable, vibrant, and sustainable city.

City and County of San Francisco



Edwin M. Lee, Mayor
Mohammed Nuru, Director

San Francisco Department of Public Works
Office of the Deputy Director & City Engineer, Fuad Sweiss
Bureau of Street-Use & Mapping
1155 Market Street, 3rd Floor
San Francisco Ca 94103
(415) 554-5810 www.sfdpw.org



Jerry Sanguinetti, Bureau Manager

DPW Order No: 181745

THIS IS A NOTIFICATION that, pursuant to Article 25 of the Department of Public Works and Department of Public Works Order No. 180,222, the Department of Public Works ("DPW") will conduct a PUBLIC HEARING to consider the protest filed with respect to DPW's tentative approval of an application submitted by New Cingular Wireless PCS, LLC. for a Personal Wireless Service Site Facility Permit in the vicinity of 2460 LARKIN ST.

The hearing will be held at City Hall, 1 Dr. Carlton B. Goodlett Place, Room 400 at 9:00 a.m., WEDNESDAY, November 20, 2013. All interested parties are invited to attend and be heard.

Any interested party may also submit written comments regarding the subject matter to DPW's Bureau of Street-Use & Mapping, 1155 Market Street 3rd Floor, San Francisco, CA 94103, Attention: Rassendyll Dennis. Written comments may also be sent by via email to Rassendyll.Dennis@sfdpw.org. These written comments shall be brought to the attention of the Hearing Officer and be made a part of the official public record of this proceeding, provided that they are received one week prior to the Hearing Date.

Additional information with respect to New Cingular Wireless PCS, LLC. application, the protest, or the hearing may be obtained by contacting DPW via e-mail at Rassendyll.Dennis@sfdpw.org.



San Francisco Department of Public Works
Making San Francisco a beautiful, livable, vibrant, and sustainable city.

City and County of San Francisco



Edwin M. Lee, Mayor
Mohammed Nuru, Director

San Francisco Department of Public Works
Office of the Deputy Director & City Engineer, Fuad Sweiss
Bureau of Street-Use & Mapping
1155 Market Street, 3rd Floor
San Francisco Ca 94103
(415) 554-5810 ✉ www.sfdpw.org



Jerry Sanguinetti, Bureau Manager

DPW Order No: 181746

THIS IS A NOTIFICATION that, pursuant to Article 25 of the Department of Public Works and Department of Public Works Order No. 180,222, the Department of Public Works ("DPW") will conduct a PUBLIC HEARING to consider the protest filed with respect to DPW's tentative approval of an application submitted by New Cingular Wireless PCS, LLC. for a Personal Wireless Service Site Facility Permit in the vicinity of 629 CLAYTON STREET.

The hearing will be held at City Hall, 1 Dr. Carlton B. Goodlett Place, Room 400 at 9:00 a.m., WEDNESDAY, November 20, 2013. All interested parties are invited to attend and be heard.

Any interested party may also submit written comments regarding the subject matter to DPW's Bureau of Street-Use & Mapping, 1155 Market Street 3rd Floor, San Francisco, CA 94103, Attention: Rassendyll Dennis. Written comments may also be sent by via email to Rassendyll.Dennis@sfdpw.org. These written comments shall be brought to the attention of the Hearing Officer and be made a part of the official public record of this proceeding, provided that they are received one week prior to the Hearing Date.

Additional information with respect to New Cingular Wireless PCS, LLC. application, the protest, or the hearing may be obtained by contacting DPW via e-mail at Rassendyll.Dennis@sfdpw.org.



San Francisco Department of Public Works
Making San Francisco a beautiful, livable, vibrant, and sustainable city.

City and County of San Francisco



Edwin M. Lee, Mayor
Mohammed Nuru, Director

San Francisco Department of Public Works
Office of the Deputy Director & City Engineer, Fuad Sweiss
Bureau of Street-Use & Mapping
1155 Market Street, 3rd Floor
San Francisco Ca 94103
(415) 554-5810 ■ www.sfdpw.org



Jerry Sanguinetti, Bureau Manager

DPW Order No: 181747

THIS IS A NOTIFICATION that, pursuant to Article 25 of the Department of Public Works and Department of Public Works Order No. 180,222, the Department of Public Works ("DPW") will conduct a PUBLIC HEARING to consider the protest filed with respect to DPW's tentative approval of an application submitted by New Cingular Wireless PCS, LLC. for a Personal Wireless Service Site Facility Permit in the vicinity of 1390 PAGE STREET.

The hearing will be held at City Hall, 1 Dr. Carlton B. Goodlett Place, Room 400 at 9:00 a.m., WEDNESDAY, November 20, 2013. All interested parties are invited to attend and be heard.

Any interested party may also submit written comments regarding the subject matter to DPW's Bureau of Street-Use & Mapping, 1155 Market Street 3rd Floor, San Francisco, CA 94103, Attention: Rassendyll Dennis. Written comments may also be sent by via email to Rassendyll.Dennis@sfdpw.org. These written comments shall be brought to the attention of the Hearing Officer and be made a part of the official public record of this proceeding, provided that they are received one week prior to the Hearing Date.

Additional information with respect to New Cingular Wireless PCS, LLC. application, the protest, or the hearing may be obtained by contacting DPW via e-mail at Rassendyll.Dennis@sfdpw.org.



San Francisco Department of Public Works
Making San Francisco a beautiful, livable, vibrant, and sustainable city.

City and County of San Francisco



Edwin M. Lee, Mayor
Mohammed Nuru, Director

San Francisco Department of Public Works
Office of the Deputy Director & City Engineer, Fuad Sweiss
Bureau of Street-Use & Mapping
1155 Market Street, 3rd Floor
San Francisco Ca 94103
(415) 554-5810 ■ www.sfdpw.org



Jerry Sanguinetti, Bureau Manager

DPW Order No: 182297

THIS IS CONTINUATION OF DPW ORDER #181,747 for the Public Hearing held on November 20, 2013 and pursuant to Article 25 of the Department of Public Works and Department of Public Works Order No. 180,222, the Department of Public Works ("DPW") will conduct a PUBLIC HEARING to consider the protest filed with respect to DPW's tentative approval of an application submitted by New Cingular Wireless PCS, LLC. for a Personal Wireless Service Site Facility Permit in the vicinity of 1390 PAGE STREET.

The hearing will be held at City Hall, 1 Dr. Carlton B. Goodlett Place, Room 400 at 9:00 a.m., WEDNESDAY, April 23, 2014. All interested parties are invited to attend and be heard.

Any interested party may also submit written comments regarding the subject matter to DPW's Bureau of Street-Use & Mapping, 1155 Market Street 3rd Floor, San Francisco, CA 94103, Attention: Rassendyll Dennis. Written comments may also be sent by via email to Rassendyll.Dennis@sfdpw.org. These written comments shall be brought to the attention of the Hearing Officer and be made a part of the official public record of this proceeding, provided that they are received one week prior to the Hearing Date.

Additional information with respect to New Cingular Wireless PCS, LLC. application, the protest, or the hearing may be obtained by contacting DPW via e-mail at Rassendyll.Dennis@sfdpw.org.



San Francisco Department of Public Works
Making San Francisco a beautiful, livable, vibrant, and sustainable city.