

Pacific Gas and Electric Co.

To: Rene Lopez
City & County of San Francisco
Bureau of Street Use and Mapping
1155 Market St. 3rd Floor
San Francisco, Ca. 94103

THRU:

FROM:

Date: February 12, 2013

Subject: Surface-Mounted Facility submittal package to install a gas pressure monitoring device located near the intersection of Congo & Flood.

Please find the enclosed submittal package for the proposed work to install this equipment and the above ground surface mounted device so Pacific Gas and Electric can receive gas pressure and levels and have a better way of tracking and monitoring them.

There is nothing pre-existing for this is a new way of measuring these levels. Upon your approval, we will post the required public notices.

If you have questions, please contact Gary Green 925-244-3071 or
Kristy Aldrich 925-324-6488

Attachments:

Pre-Site visit checklist
Copy of PG&E's 5 year plan
SCADA equipment specifications
Detailed drawing of proposed location
Photographs of proposed location
Copy of the Proposed Public Notice

EXHIBIT A
PRE-SITE VISIT CHECKLIST

City and County of San Francisco



Department of Public Works
Bureau of Street-Use & Mapping

Surface-Mounted Facility
Pre-Site visit Checklist

Applicant Name: P.G.T.E. ADDRESS: 1850 Gateway Blvd 3rd floor Concord
Contact Name: Kristy Aldrich TEL. NO.: 925-324-6438
Date: 2/12/13 Proposed Location: Camp & Flood

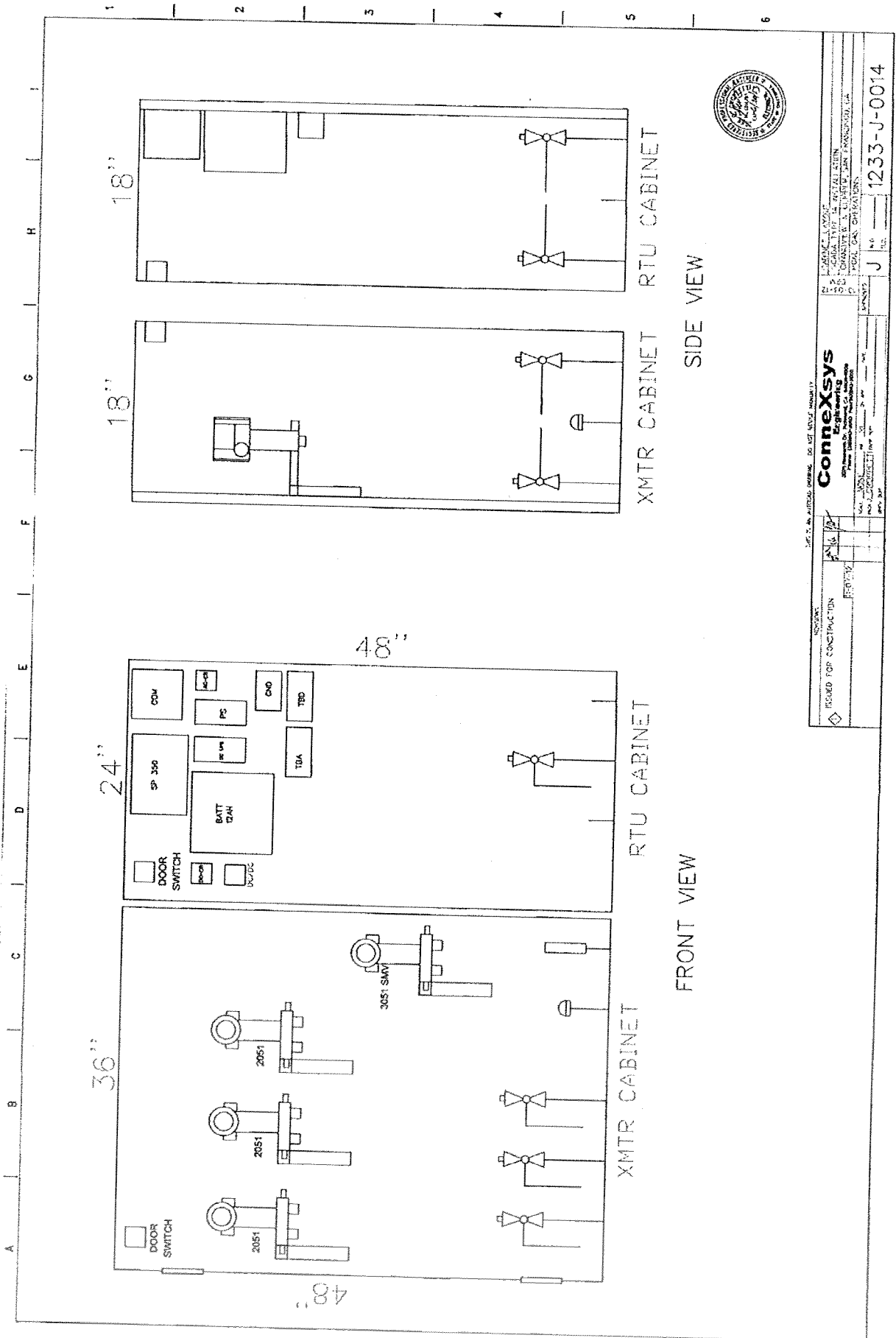
- 1. Five-year plan or letter indicating no additional work is planned for the next five years is on file.
- 2. Verification that cabinet size is consistent with the plans on file.
- 3. Verification of attempts to place Surface-Mounted Facility on private property (at least 3 locations). Please attach the following:
 - a. Copy of letter mailed to property owners
 - b. Copy of mailing list
 - c. Statement verifying date of mailing
 - d. Copy of responses from property owners
 - e. Verification of attempt to enter into an agreement with any interested property owners
- 4. Verification of attempts to place Surface-Mounted Facility underground.
- 5. Verification of attempts to collocate the Surface-Mounted Facility.
- 6. Verification of special requirements that limit the possible locations for the Surface-Mounted Facility.
- 7. Verification that proposed locations conforms to the placement guidelines.
- 8. Verification that an existing Surface-Mounted Facility could/could not be removed.

ITEM NOS. _____ not required. Request for site visit is accepted AND Site visit is scheduled for: _____, 2005 with: _____ Tel. No.: _____ <input type="checkbox"/> Request for site visit is denied <input type="checkbox"/> Site visit not required because: Reviewed By: <u>UML</u> <u>2/13/13</u> Tel. No.: <u>(415) 554-6201</u>

Note: Proposed location for the cabinet is OK. Please start the 20-day notification.

Exhibit A
Pre-Site Visit Checklist (Response)

3. The SCADA RTU's are installed in identified Gas Distribution Reg stations that are located on public streets.
4. The SCADA RTU consists of various electronic components and communication interface that cannot be installed underground due to classified locations (hazardous areas).
5. The SCADA RTU will be combined with existing PG&E gas Reg stations, No other utility has a Gas Distribution system in SF.



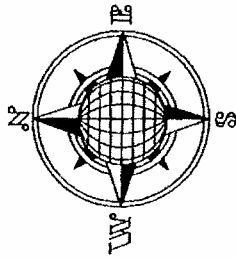
ISSUED FOR CONSTRUCTION

Connexsys
Engineering
10000 W. 15th Ave., Suite 100
Miami, FL 33187
Tel: 305-555-1234
Fax: 305-555-5678
www.connexsys.com

DATE: 12/15/14
PROJECT: 12333-J-0014
DRAWING NO: J-0014

DESIGNED BY: [Signature]
CHECKED BY: [Signature]
APPROVED BY: [Signature]

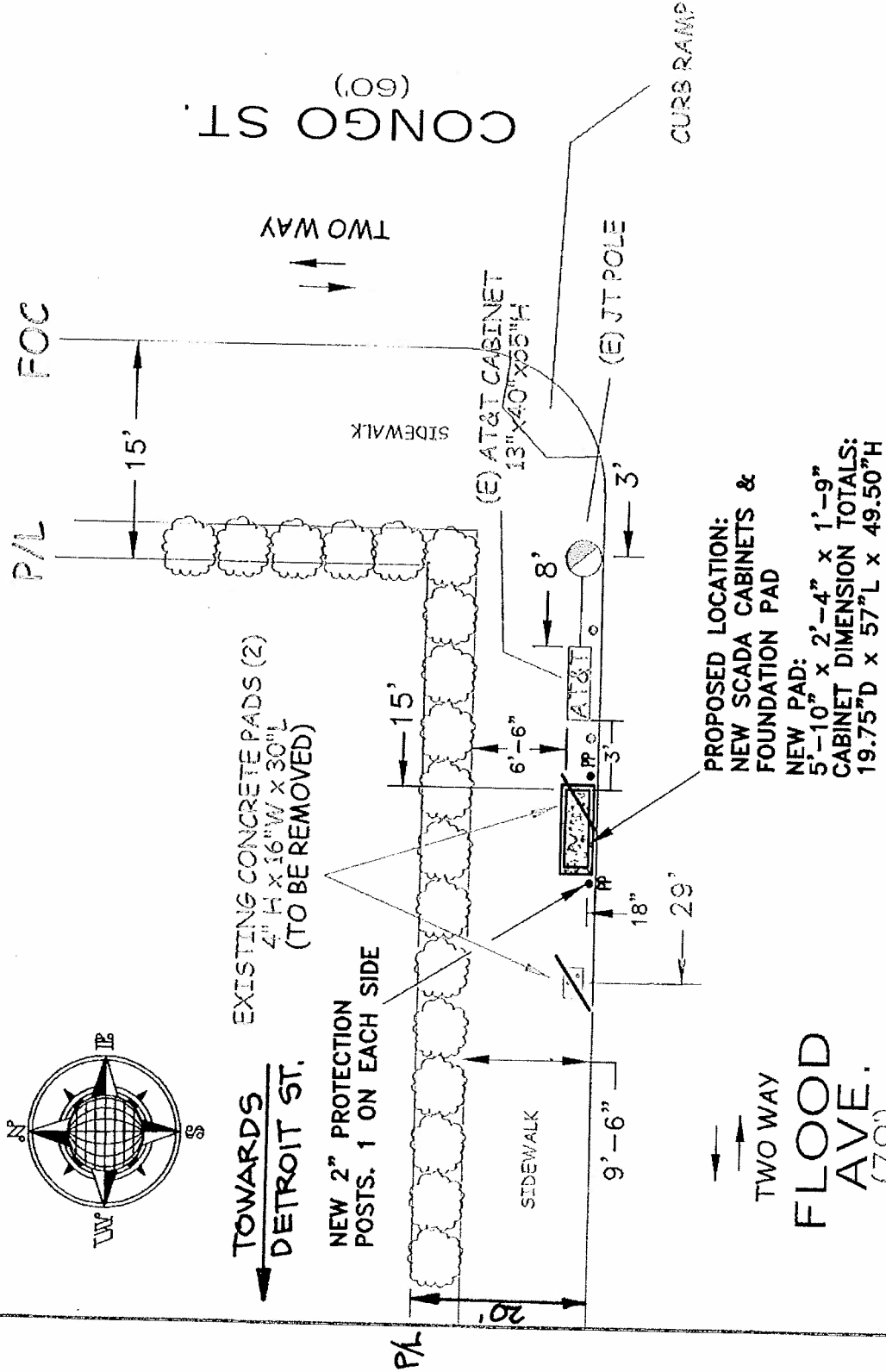
PROPOSED SCADA CABINET INSTALLATION CONGO & FLOOD, SF.



TOWARDS
DETROIT ST.

NEW 2" PROTECTION
POSTS. 1 ON EACH SIDE

EXISTING CONCRETE PADS (2)
4" H x 16" W x 30" L
(TO BE REMOVED)



PROPOSED LOCATION:
NEW SCADA CABINETS &
FOUNDATION PAD
NEW PAD:
5'-10" x 2'-4" x 1'-9"
CABINET DIMENSION TOTALS:
19.75" D x 57" L x 49.50" H

TWO WAY
FLOOD
AVE.
(70')

EST: GARY GREEN	SCALE: M.T.S.	DATE: 12/18/2011
AGE: RON ERLWEIN	PLNR: PACIFIC GAS AND ELECTRIC COMPANY	
SUPV: HERMAN GREGORO	CONGO & FLOOD AVE.	
REP: GHAMDI ROUAYMA	PROPOSED SCADA CABINET DETAILS	
	SAN FRANCISCO, CALIFORNIA	
	REV. 30948485	
	SHT: 3 OF 3	
	OTHER: 106181615	
	SD: 106181615	
	CO: 106181615	

PROPOSED LOCATION:
 NEW SCADA CABINETS &
 FOUNDATION PAD

NEW PAD:
 5'-10" x 2'-4" x 1'-9"
 CABINET DIMENSION TOTALS:
 19.75"D x 57"L x 49.50"H



NEW 2" PROTECTION
 POSTS, 1 ON EACH SIDE

FLOOD

CONGO

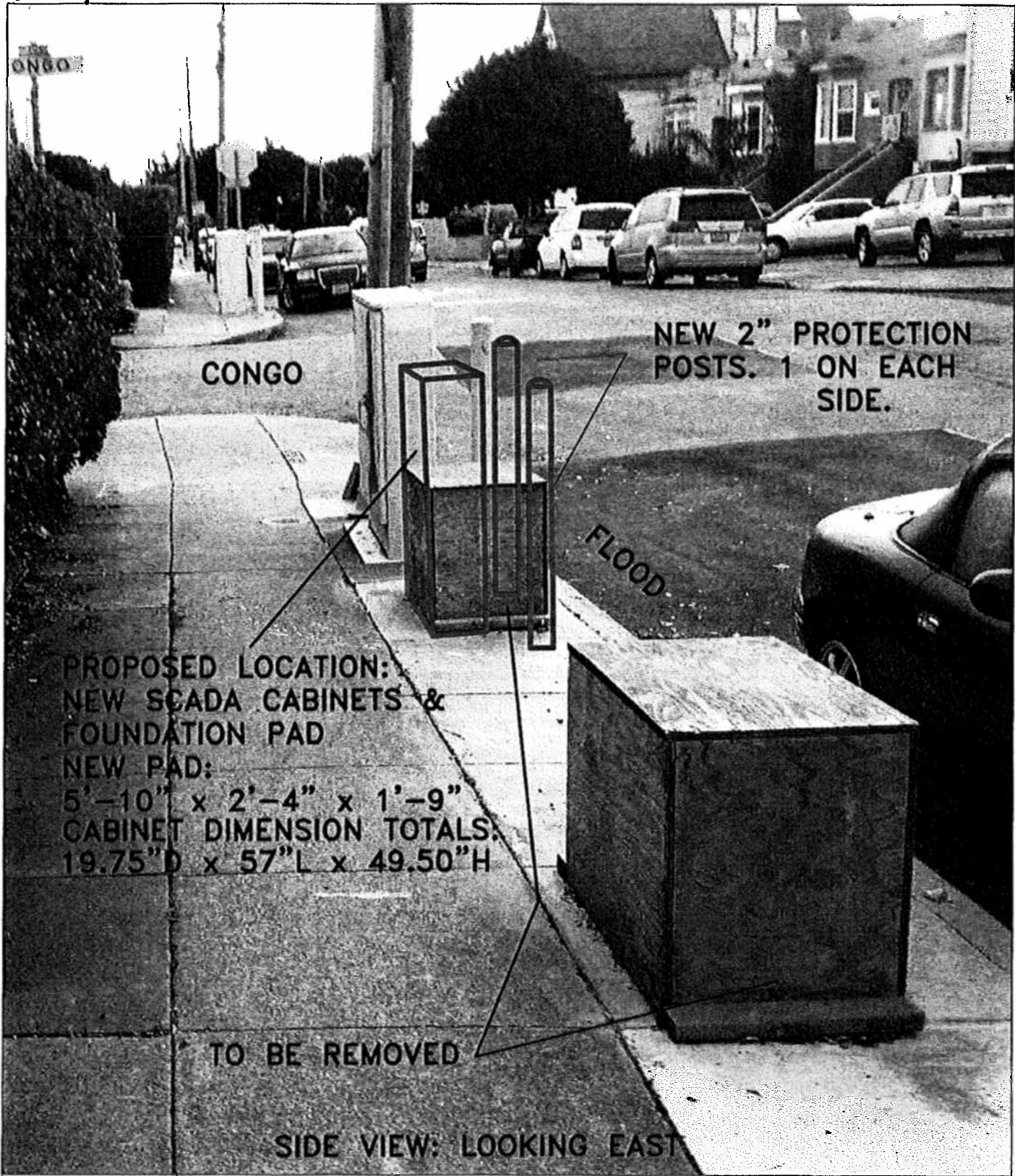
FRONT VIEW: LOOKING NORTH

EST: GARY GREEN
 ADE: RON ERLWEIN
 SUPV: HERMAN GREGORIO
 REP: CHANDI ROUJANIA
 PLNR:
 SCALE: N.T.S. DATE: 12/18/2012



GAS DISTRIBUTION CONTROL CENTER
 SCADA CABINET INSTALLATION DETAIL
 CONGO & FLOOD, SAN FRANCISCO
 PACIFIC GAS AND ELECTRIC COMPANY

CO:	
SD:	
NOTIF:	106181615
OTHER:	
SHT:	2 OF 3 SHEETS
PM:	30948485
REV.	



CONGO

NEW 2" PROTECTION
POSTS. 1 ON EACH
SIDE.

FLOOD

PROPOSED LOCATION:
NEW SCADA CABINETS &
FOUNDATION PAD
NEW PAD:
5'-10" x 2'-4" x 1'-9"
CABINET DIMENSION TOTALS:
19.75"D x 57"L x 49.50"H

TO BE REMOVED

SIDE VIEW: LOOKING EAST

EST:	GARY GREEN
ADE:	RON ERLWEIN
SUPY:	HERMAN GREGORIO
REP:	GHANDI ROUJANIA
PLNR:	
SCALE:	N.T.S
DATE:	12/18/2012



GAS DISTRIBUTION CONTROL CENTER
SCADA CABINET INSTALLATION DETAIL
CONGO & FLOOD, SAN FRANCISCO
PACIFIC GAS AND ELECTRIC COMPANY

CO:	
SD:	
NOTIF:	106181615
OTHER:	
SHT:	1 OF 3 SHEETS
PM:	30948485
REV.	

Pacific Gas & Electric Company
6121 Bollinger Canyon Road
San Ramon, Ca. 94583

IMPORTANT NOTICE CONCERNING YOUR RIGHTS

DATE TBD

Dear San Francisco Resident:

Pacific Gas & Electric has filed an application with the San Francisco Department of Public Works (DPW) for a permit to install a new Supervisory Control Analog Data Acquisition (SCADA) device which monitors gas pressure. This equipment / cabinet will be located near the corner of Congo & Flood. Shown below is a photograph and specifications for this surface mounted facility (SMF).

This new SCADA installation is necessary for PG&E to comply with the California Public Utilities Commissions regulations, as well as maintain high Safety Standards. This new equipment will help monitor gas pressures remotely and provide quicker readings and immediate response when applicable. While there we will also be removing a concrete pad from existing program. The proposed location is optimal as it provides a direct line of sight for the antenna to admit its signal.

Objections to the installation of the SMF at any of the proposed locations must be submitted in writing via email to smf@sfdpw.org, by mail to the Department of Public Works, Bureau of Street Use and Mapping, 1155 Market St. 3rd Floor, San Francisco, CA. 94103-0942, or by fax to (415) 554-6161. You have 20 days from the date of this notice to send written notice of your objection to DPW. DPW will not consider any objection unless it is made within the 20-day period.

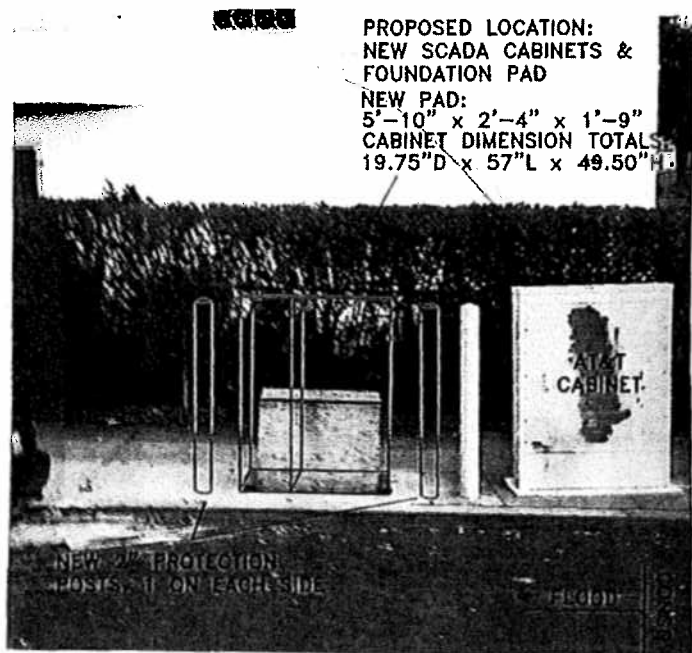
If you submit an objection, DPW may convene a hearing to determine whether the permit for the installation of the SMF should be issued. DPW will commence any such hearing within 40 days after the receipt of any objections. You will have the opportunity to express your concerns about the SMF at the hearing should you choose to attend.

Thank you,

Pacific Gas & Electric Company
6121 Bollinger Canyon Road
San Ramon, Ca. 94583
925-270-2752

NEW SCADA CABINET DIMENSIONS

New pad: 5' - 10" x 2' - 4" x 1' - 9"
Cabinet: 19.75" D x 57" L x 49.50" H



Pacific Gas and Electric Co.

To: Rene Lopez
City & County of San Francisco
Bureau of Street Use and Mapping
875 Stevenson Street, Room 460

THRU:

FROM:

Date: December 19, 2012

Subject: Surface-Mounted Facility submittal package to install a gas pressure monitoring device located near the intersection of Congo & Flood

Please find the enclosed submittal package for the proposed work to install this equipment and the above ground surface mounted device so Pacific Gas and Electric can receive gas pressure and levels and have a better way of tracking and monitoring them.

There is nothing pre-existing for this is a new way of measuring these levels. Upon your approval, we will post the required public notices.

If you have questions, please contact Gary Green 925-244-3071 or
Kristy Aldrich 925-324-6488



Attachments:

Pre-Site visit checklist
Copy of PG&E's 5 year plan
SCADA equipment specifications
Detailed drawing of proposed location
Photographs of proposed location
Copy of the Proposed Public Notice

Pacific Gas & Electric Company
6121 Bollinger Canyon Road
San Ramon, Ca. 94583

IMPORTANT NOTICE CONCERNING YOUR RIGHTS

DATE TBD

Dear San Francisco Resident:

Pacific Gas & Electric has filed an application with the San Francisco Department of Public Works (DPW) for a permit to install a new Supervisory Control Analog Data Acquisition (SCADA) device which monitors gas pressure. This equipment / cabinet will be located near the corner of Flood & Congo. Shown below is a photograph and specifications for this surface mounted facility (SMF).

This new SCADA installation is necessary for PG&E to comply with the California Public Utilities Commissions regulations, as well as maintain high Safety Standards. This new equipment will help monitor gas pressures remotely and provide quicker readings and immediate response when applicable. While there we will also be removing a concrete pad from existing program. The proposed location is optimal as it provides a direct line of sight for the antenna to admit its signal.

Objections to the installation of the SMF at any of the proposed locations must be submitted in writing via email to smf@sfdpw.org, by mail to the Department of Public Works, Bureau of Street Use and Mapping, 875 Stevenson St, Room 460, San Francisco, CA. 94103-0942, or by fax to (415) 554-6161. You have 20 days from the date of this notice to send written notice of your objection to DPW. DPW will not consider any objection unless it is made within the 20-day period.

If you submit an objection, DPW may convene a hearing to determine whether the permit for the installation of the SMF should be issued. DPW will commence any such hearing within 40 days after the receipt of any objections. You will have the opportunity to express your concerns about the SMF at the hearing should you choose to attend.

Thank you,

Pacific Gas & Electric Company
6121 Bollinger Canyon Road
San Ramon, Ca. 94583
925-270-2752

NEW SCADA CABINET DIMENSIONS

New pad: 5' - 10" x 2' - 4" x 1' - 9"
Cabinet: 19.75" D x 57" L x 49.50" H




EXHIBIT A
PRE-SITE VISIT CHECKLIST

City and County of San Francisco

Department of Public Works
Bureau of Street-Use & Mapping



Surface-Mounted Facility
Pre-Site visit Checklist

Applicant Name: PG+E ADDRESS: 1850 Gateway Blvd 3rd floor Concord
Contact Name: Kristy Aldrich TEL. NO.: 925-324-6430
Date: 12/11/12 Proposed Location: Camp & Flood

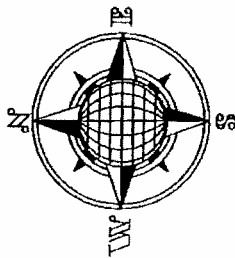
NEEDS TO
SUBMIT OR
TO RESPONSE

- 1. Five-year plan or letter indicating no additional work is planned for the next five years is on file.
- 2. Verification that cabinet size is consistent with the plans on file.
- 3. Verification of attempts to place Surface-Mounted Facility on private property (at least 3 locations). Please attach the following:
 - a. Copy of letter mailed to property owners
 - b. Copy of mailing list
 - c. Statement verifying date of mailing
 - d. Copy of responses from property owners
 - e. Verification of attempt to enter into an agreement with any interested property owners
- 4. Verification of attempts to place Surface-Mounted Facility underground.
- 5. Verification of attempts to collocate the Surface-Mounted Facility.
- 6. Verification of special requirements that limit the possible locations for the Surface-Mounted Facility.
- 7. Verification that proposed locations conforms to the placement guidelines.
- 8. Verification that an existing Surface-Mounted Facility could/could not be removed.

ITEM NOS. _____ not required.
 Request for site visit is accepted AND Site visit is scheduled
 for: _____, 2005 with: _____ Tel. No.: _____
 Request for site visit is denied
 Site visit not required because: _____
 Reviewed By: _____ Tel. No.: _____

NEEDS COPY OF THE SPEC./PERM FOR THE CABINET

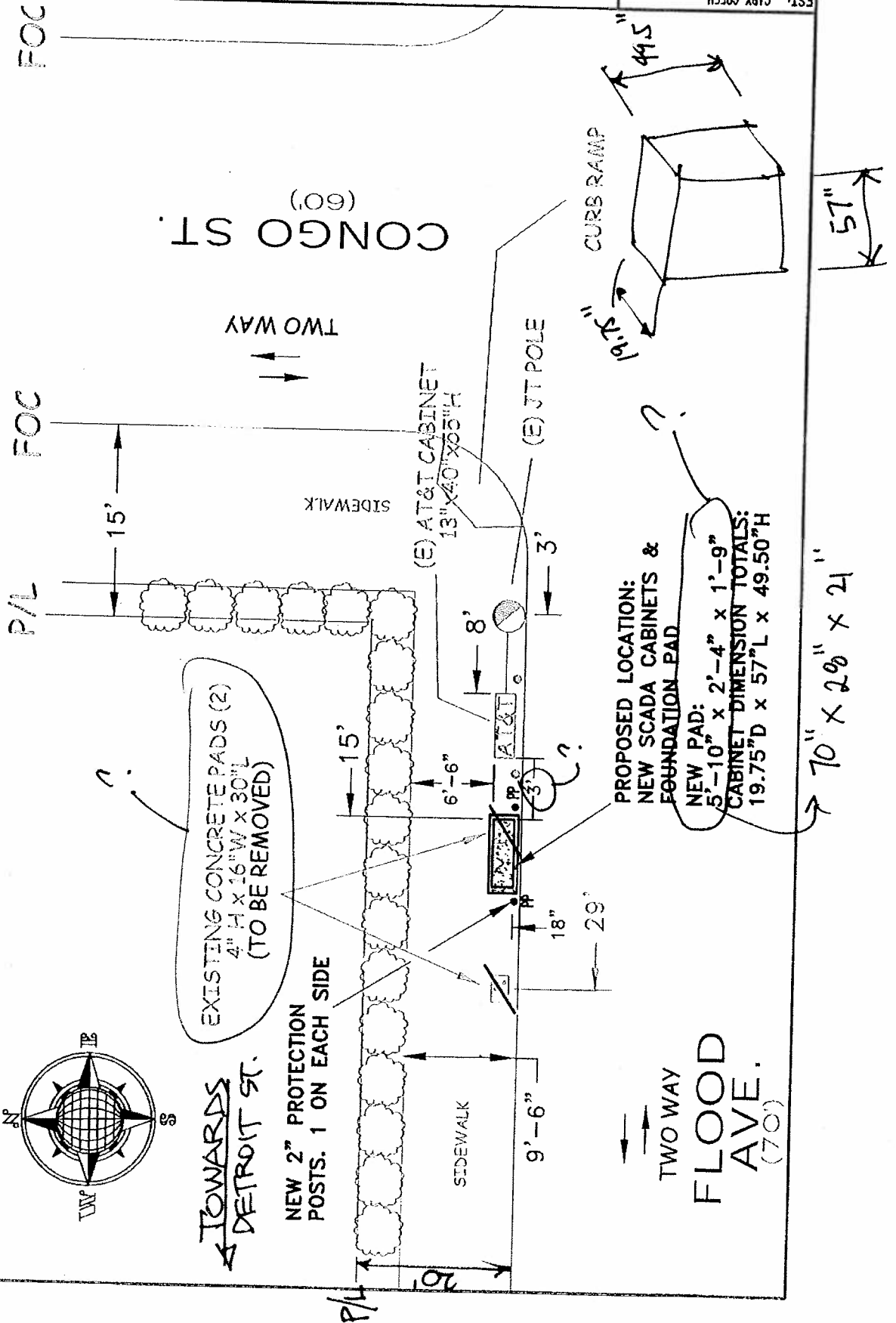
PROPOSED SCADA CABINET INSTALLATION CONGO & FLOOD, SF.



TOWARDS
DETROIT ST.

NEW 2" PROTECTION
POSTS. 1 ON EACH SIDE

EXISTING CONCRETE PADS (2)
4" H x 16"W x 30"L
(TO BE REMOVED)



PROPOSED LOCATION:
NEW SCADA CABINETS &
FOUNDATION PAD

NEW PAD:
5'-10" x 2'-4" x 1'-9"
CABINET DIMENSION TOTALS:
19.75"D x 57"L x 49.50"H

TWO WAY
FLOOD
AVE.
(70)

70" x 29" x 21"

CONGO ST.
(60)

TWO WAY

SIDEWALK

(E) AT&T CABINET
13" x 40" x 65" H

(E) JT POLE

CURB RAMP

EST: GARY GREEN	SCALE: N.T.S.	DATE: 12/18/2011	PROJECT: 11011
REP: HERMAN GREGGIO	PLNR: [REDACTED]	PACIFIC GAS AND ELECTRIC COMPANY	
AD: RON ERLWEIN	SAN FRANCISCO, CALIFORNIA		
SUPY: HERMAN GREGGIO	CONGO & FLOOD AVE.		
PROPOSED SCADA CABINET DETAILS			
CO: [REDACTED]	NOTIF: 106181615	OTHER: [REDACTED]	SH: 3 OF 3 SHEETS
SD: [REDACTED]	PM: 30948485	REV: [REDACTED]	

PROPOSED LOCATION:
 NEW SCADA CABINETS &
 FOUNDATION PAD

NEW PAD:
 5'-10" x 2'-4" x 1'-9"
 CABINET DIMENSION TOTALS:
 19.75"D x 57"L x 49.50"H



NEW 2" PROTECTION
 POSTS ON EACH SIDE


FLOOD

EST:	GARY GREEN
ADE:	RON ERLWEIN
SUPV:	HERMAN GREGORIO
REP:	GHANDI ROUANIA
PLNR:	
SCALE:	N.T.S
DATE:	12/18/2012



GAS DISTRIBUTION CONTROL CENTER
 SCADA CABINET INSTALLATION DETAIL
 CONGO & FLOOD, SAN FRANCISCO
 PACIFIC GAS AND ELECTRIC COMPANY

CO:	
SD:	
NOTIF:	106181615
OTHER:	
SHT:	2 OF 3 SHEETS
PM:	30948485
REV.	



CONGO

NEW 2" PROTECTION
POSTS. 1 ON EACH
SIDE.

FLOOD

PROPOSED LOCATION:
NEW SCADA CABINETS &
FOUNDATION PAD
NEW PAD:
5'-10" x 2'-4" x 1'-9"
CABINET DIMENSION TOTALS:
19.75" D x 57" L x 49.50" H

TO BE REMOVED

SIDE VIEW: LOOKING EAST TOWARDS CONGO ST.

EST: GARY GREEN	
ADE: RON ERLWEIN	
SUPV: HERMAN GREGORIO	
REP: GHANDI ROUANIA	
PLNR:	
SCALE: N.T.S	DATE: 12/18/2012



GAS DISTRIBUTION CONTROL CENTER
SCADA CABINET INSTALLATION DETAIL
CONGO & FLOOD, SAN FRANCISCO
PACIFIC GAS AND ELECTRIC COMPANY

CO:	
SD:	
NOTIF: 106181615	
OTHER:	
SHT: 1 OF 3	SHEETS
PW: 30948485	REV.

Pacific Gas & Electric Company
6121 Bollinger Canyon Road
San Ramon, Ca. 94583

IMPORTANT NOTICE CONCERNING YOUR RIGHTS

DATE February 15, 2013

Dear San Francisco Resident:

Pacific Gas & Electric has filed an application with the San Francisco Department of Public Works (DPW) for a permit to install a new Supervisory Control Analog Data Acquisition (SCADA) device which monitors gas pressure. This equipment / cabinet will be located near the corner of Congo & Flood. Shown below is a photograph and specifications for this surface mounted facility (SMF).

This new SCADA Installation is necessary for PG&E to comply with the California Public Utilities Commissions regulations, as well as maintain high Safety Standards. This new equipment will help monitor gas pressures remotely and provide quicker readings and immediate response when applicable. While there we will also be removing a concrete pad from existing program. The proposed location is optimal as it provides a direct line of sight for the antenna to admit its signal.

Objections to the installation of the SMF at any of the proposed locations must be submitted in writing via email to smf@sfdpw.org, by mail to the Department of Public Works, Bureau of Street Use and Mapping, 1155 Market St. 3rd Floor, San Francisco, CA. 94103-0942, or by fax to (415) 554-6161. You have 20 days from the date of this notice to send written notice of your objection to DPW. DPW will not consider any objection unless it is made within the 20-day period.


If you submit an objection, DPW may convene a hearing to determine whether the permit for the installation of the SMF should be issued. DPW will commence any such hearing within 40 days after the receipt of any objections. You will have the opportunity to express your concerns about the SMF at the hearing should you choose to attend.

Thank you,

Pacific Gas & Electric Company
6121 Bollinger Canyon Road
San Ramon, Ca. 94583
925-270-2752

NEW SCADA CABINET DIMENSIONS

New pad: 5' - 10" x 2' - 4" x 1' - 9"
Cabinet: 19.75" D x 57" L x 49.50" H





(415) 554-5810
FAX (415) 554-6161
<http://www.sfdpw.org>

Department of Public Works
Bureau of Street-Use and Mapping
1155 Market St, 3rd Floor
San Francisco, CA 94103

13SMF-0082

Surface Mounted Facility Permit

Address : FLOOD AVE: CONGO
ST to DETROIT ST (100 - 199)

Cost: \$150.00

Block: Lot: Zip:

Pacific Gas & Electric

Name: Pacific Gas & Electric

Address: 2180 Harrison Street, 2nd Floor San Francisco, Ca 94110

Contact: Phone:

Permit FrontPage Conditions	Note: Your application is approved, as submitted, with no additional requirements. You may apply for an excavation permit.
------------------------------------	--

The undersigned Permittee hereby agrees to comply with all requirements and conditions noted on this permit

Approved Date : 04/19/2013

Applicant/Permittee

Date

Printed : 6/13/2014 6:42:11 PM Plan Checker Rene Lopez

"IMPROVING THE QUALITY OF LIFE IN SAN FRANCISCO" We are dedicated individuals committed to teamwork, customer service and continuous improvement in partnership with the community.

Customer Service

Teamwork

Continuous Improvement

Permit Addresses

13SMF-0082

*RW = RockWheel, SMC = Surface Mounted Cabinets, S/W = Sidewalk Work, DB = Directional Boring,
BP= Reinforced Concrete Bus Pad, UB = Reinforced Concrete for Utility Pull Boxes and Curb Ramps

Number of blocks: 1 Total repair size:0 sqft Total Streetspace: Total Sidewalk: sqft

ID	Street Name	From St	To St	Sides	*Other	Asphalt	Concrete	Street Space Feet	Sidewalk Feet
1	FLOOD AVE	CONGO ST	DETROIT ST	North	RW : False SMC : False S/W Only : False DB: False BP: False UB: False	0	0		
Total						0	0		

Exceptions

13SMF-0082

Street Name	From St	To St	Message	Job	Contact	Dates
FLOOD AVE						
	CONGO ST	DETROIT ST -	Conflict with existing Street Use Permit.	11SMF-0094	Refer to Agent - Refer to Agent	
	CONGO ST	DETROIT ST -	Proposed Excavation.	PGE	Alessandro Bettucchi - 415-695-3534	Apr 1 2013-Dec 31 2013
	CONGO ST	DETROIT ST -	Prior to performing any construction, all CCSF survey monuments shall be referenced by a licensed Land Surveyor on a Corner Record or a Record of Survey, if any construction will take place within 10ft of the monument. For any questions, please call Mapping at #554-5827	Stone or Concrete Monument		

No Diagram submitted



(415) 554-5810
FAX (415) 554-6161
<http://www.sfdpw.org>

Department of Public Works
Bureau of Street-Use and Mapping
1155 Market St, 3rd Floor
San Francisco, CA 94103

13EXC-6559

Utility Excavation Permit

Address : Multiple Locations

Cost: \$5,292.14

Block: Lot: Zip:

Pursuant to Article 2.4 of the Public Works Code in conjunction to DPW Order 178,940 permission, revocable at the will of the Director of Public Works, to excavate and restore the public right-of-way is granted to Permittee.

Permittee

Name: Phoenix Electric Company

Address: 1350 Van Dyke Avenue San Francisco, CA 94124

Contact: Dominic Creedon

Phone: (415) 877 7039

Conditions	<p>Due to the planned paving schedule on Polk St. between O'Farrell St. to Alice B Toklas Pl./Myrtle St., the full restoration requirements per the excavation code will not be required rather in-lieu paving payment cost will be required. Phoenix Electric will be allowed to do the standard restoration (place concrete base and hot asphalt concrete flush to the wearing surface) for the size of the excavation (T-trench) only (if required) and pay the in-lieu paving payment cost of \$ 884.00.</p> <p>Also, please note that no work or excavation will be allowed under this permit on 25th Ave. between California St. & Lake St. Failure to comply with this condition may render this permit void and may subject Phoenix Electric to a fine or citation for up to \$10,000.00 a day for excavating without a valid permit. The proposed trenching shown on Contract Drawing No. E-3.0 will be done under the crosswalk. No trenching will be allowed beyond the north seam line of the crosswalk crossing 25th Ave. After the trenching is done, the crosswalk will be repaved & restriped by Phoenix Electric.</p>
EmergencyConfirmationNumber	
24 Hour / 7 Day Contact:	415-760-0015
Service Address/Project:	Various Locations Pedestrian Countdown Signals Contract No. 1 (Contract 1901J)
Start Date	01/22/2014
Permit expires on:	10/30/2014
Purpose	Curb Ramp
Purpose	Electric
Purpose	Street Light
Purpose	Traffic Signal
Excavation Reason	Place Conduit
Excavation Reason Description	Installing new traffic signals, street lights, traffic control cabinets, u/g electrical conduit and new curb ramps at various locations
Method:	Open Cut: Sawcut
TrackingNumber1	
TrackingNumber2	
Project Size	7115
Inspection	

The undersigned Permittee hereby agrees to comply with all requirements and conditions noted on this permit

Approved Date : 01/22/2014

When drilling/excavating in sidewalk area, entire flag(s) must be replaced.

Applicant/Permittee

Date

STREET EXCAVATION REQUIREMENTS:

1. The permittee shall call Underground Service Alert (U.S.A.), telephone number 1-800-227-2600, 48 hours prior to any excavation.
2. All work including sidewalk and pavement cutting and removal, lagging, excavation, backfill, and sidewalk and pavement restoration shall be done by a licensed paving contractor and in accordance with the requirements of the Standard Specifications of the Bureau of Engineering, Department of Public Works, July 1986 Edition and Department of Public Works Order Nos. 176,707, copy attached.
3.
 - a. DPW Order 181,305, dated 6/17/13, Reinforced Concrete Bus pads, shall be constructed in accordance with SFPDW Standard Plan, File No. 96,607 and SFPDW Standard Specification Section 210 except that the concrete bus pad shall have a minimum compressive strength of 5,000 psi. Concrete bus pads shall be constructed at a minimum thickness of 10 to 12 inches and shall be approximately 10-foot wide.
 - b. DPW Order 181,306 dated 9/26/13, Reinforced concrete sidewalk, shall be constructed in accordance with the SFPDW Standard Plan File No. 96,608 and SFPDW Standard Specification Section 204 with #3 steel reinforced bars at mid-depth of the concrete sidewalk slab.
4. Sidewalk and pavement restoration shall include the replacement of traffic lane and crosswalk striping, parking stall markings, and curb painting that might have been obliterated during street excavation. The permittee shall perform their work under on the following options:
 - a. Have the City forces do the striping and painting work at the permittee's expense. The permittee shall make a deposit with the Department of Parking & Traffic for this purpose in an amount estimated by the Municipal Transportation Agency (MTA) 7th Floor 1 South Van Ness Ave telephone 701-4500, and notify the MTA at least 48 hours in advance of the time the work is to be done.
 - b. Perform the work themselves following instructions available at the Department of Parking & Traffic.
5. The permittee shall submit a non-refundable fee to Bureau of Street-Use and Mapping to pay for City Inspection of the backfill and pavement restoration. At least 48 hours in advance, the permittee shall make arrangements with the Street Improvement Section Inspectors, 554-7149, for an inspection schedule.
6. The permittee shall file and maintain an excavation bond in the sum of \$25,000.00 with the Department of Public Works, to guarantee the maintenance of the pavement in the excavation area for a period of 3 years following the completion of the backfill and pavement restoration pursuant to Article 2.4.40 of the Public Works Code.
7. The permittee shall conduct construction operations in accordance with the requirements of Article 11 of the Traffic Code. The permittee shall contact the MTA 7th Floor 1 South Van Ness Ave telephone 701-4500, for specific restrictions before starting work.
8. The permittee shall obtain the required permits, if any, from regulating agencies of the State of California.
9. The permittee shall verify the locations of any City or public service utility company facilities that may be affected by the work authorized by this permit and shall assume all responsibility for any damage to such facilities. The permittee shall make satisfactory arrangements and payments for any necessary temporary relocation of City or public utility company facilities.
10. The permittee shall pay the required fee for sewer installation permit at the Plumbing Inspection Division, Department of Building Inspection, 1660 Mission Street and arrange for inspection of this work, telephone 558-6054.
11. Concrete form work, planting of trees and pouring of sidewalk and/or curb shall not be performed prior to obtaining a permit from Bureau of Urban Forestry (BUF), telephone: 554-6700.
12. Per DPW Order 178,806, the recycling of Cobble Stones and Granit Curb shall follow as:
 - a. Cobblestones shall be clean of dirt prior to transporting. Extreme care shall be taken during the transporting the cobblestones to minimize damage before delivery to City. The cobblestones shall be neatly and securely placed on pallets so they can be moved about safely after the delivery. The Minimum size of cobblestone shall be 4 inches square (16 square inches). The cobblestones shall be delivered, including off loading, to the lower lot at the Cesar Chavez Street Yard located at 2323 Cesar Chavez Street or at alternative location directed by the Department within the City of San Francisco. Contact the Department forty-eight hours (48 hours) prior to delivery. The Department can be reached at (415) 641-2627.
 - b. Granite Curb shall be neatly and securely placed on pallets so they can be moved about safely after delivery. The Contractor shall exercise care in transporting the granite curb to minimize damage. The length limit of recyclable granite curbs shall be no less than four feet. The granite curb shall be delivered, including off loading, to the back lot at the Griffith Pump Station located at 1105 Thomas Street or at an alternative location directed by the Department within the City of San Francisco. Contact Bureau of Street and Sewer Repair (BSSR) at least forty-eight hours (48 hours) prior to delivery. BSSR can be reached at (415) 695-2087.
13. In consideration of this Permit being issued for the work described in the application, Permittee on its behalf and that of any successor or assign, and on behalf of any lessee, promises and agrees to perform all the terms of this Permit and to comply with all applicable laws, ordinances and regulations.
14. Permittee agrees on its behalf and that of any successor or assign to hold harmless, defend, and indemnify the City and County of San Francisco, including, without limitation, each of its commissions, departments, officers, agents and employees (hereinafter collectively referred to as the "City") from and against any and all losses, liabilities, expenses, claims, demands, injuries, damages, fines, penalties, costs or judgments including, without limitation, attorneys' fees and costs (collectively, "claims") of any kind allegedly arising directly or indirectly from (i) any act by, omission by, or negligence of, Permittee or its subcontractors, or the officers, agents, or employees of either, while engaged in the performance of the work authorized by this Permit, or while in or about the property subject to this Permit for any reason connected in any way whatsoever with the performance of the work authorized by this Permit, or allegedly resulting directly or indirectly from the maintenance or installation of any equipment, facilities or structures authorized under this Permit, (ii) any accident or injury to any contractor or subcontractor, or any officer, agent, or employee of either of them, while engaged in the performance of the work authorized by this Permit, or while in or about the property, for any reason connected with the performance of the work authorized by this Permit, or arising from liens or claims for services rendered or labor or materials furnished in or for the performance of the work authorized by this Permit, (iii) injuries or damages to real or personal property, good will, and persons in, upon or in any way allegedly connected with the work authorized by this Permit from any cause or claims arising at any time, and (iv) any release or discharge, or threatened release or discharge, of any hazardous material caused or allowed by Permittee in, under, on or about the property subject to this Permit or into the environment. As used herein, "hazardous material" means any substance, waste or material which, because of its quantity, concentration of physical or chemical characteristics is deemed by any federal, state, or local governmental authority to pose a present or potential hazard to human health or safety or to the environment.
15. Permittee must hold harmless, indemnify and defend the City regardless of the alleged negligence of the City or any other party, except only for claims resulting directly from the sole negligence or willful misconduct of the City. Permittee specifically acknowledges and agrees that it has an immediate and independent obligation to defend the City from any claim which actually or potentially falls within this indemnity provision, even if the allegations are or may be groundless, false or fraudulent, which obligation arises at the time such claim is tendered to Permittee by the City and continues at all times thereafter. Permittee agrees that the indemnification obligations assumed under this Permit shall survive expiration of the Permit or completion of work.
16. Permittee shall obtain and maintain through the terms of this Permit general liability, automobile liability or workers' compensation insurance as the City deems necessary to protect the City against claims for damages for personal injury, accidental death and property damage allegedly arising from any work done under this Permit. Such insurance shall in no way limit Permittee's indemnity hereunder. Certificates of insurance, in form and with insurers satisfactory to the City, evidencing all coverages above shall be furnished to the City before commencing any operations under this Permit, with complete copies of policies furnished promptly upon City request.
17. The permittee and any permitted successor or assign recognize and understand that this permit may create a possessory interest.

Special Conditions

"IMPROVING THE QUALITY OF LIFE IN SAN FRANCISCO" We are dedicated individuals committed to teamwork, customer service and continuous improvement in partnership with the community.

Customer Service

Teamwork

Continuous Improvement

Conditions

====>NOTES: Per the Public Works Excavation Code:

- 1). ' T ' trench shall be the standard restoration practice for all trenches greater than 18 inches in width. The restoration of the concrete base and pavement will be equal to 1 ft. as measured from the edge of the trench;
- 2). the minimum pavement restoration requirements (mill and fill) for trenches exceeding 25% of the length of the block shall include the restoration of all affected lanes for the entire length of the block. For streets that are not delineated by painted lanes and the width of the excavation is less than thirteen (13) feet, the pavement restoration requirements (mill and fill) shall be for the entire length of the block thirteen (13) feet in width;
- 3). for excavation in the intersection, the restoration shall be to pave all affected quadrants either with the 13 foot rule for streets without delineated traffic lanes unless it is on a Muni route and for streets with multiple delineated traffic lanes in one direction, the restoration shall be limited to the affected lane(s).

====>Per DPW sign specifications, all projects impacting the length of one (1) block face or more will require the installation of a project information sign, for the duration of the project. The project information sign should be located at either end of the project facing oncoming vehicular traffic. For larger projects that exceed five (5) blocks, the project information sign should be placed at five (5) block intervals in both directions. The signage is intended to keep the public informed of the intent of the project, project schedule, contact information and allow for updates as needed.

====>In the event that the proposed excavation is within the crosswalk and falls on the conditions of the curb ramp regulations per DPW Order No. 179,254, an evaluation of the angular returns will be conducted at each end of the affected crosswalk to determine whether the affected curb ramps are built per the current City standards. All curb ramp installation shall comply with ADA requirements.

====>If concrete street, gutter or parking strip is excavated, Phoenix Electric Company shall remove and replace the entire concrete section from construction joint to construction joint. (No new construction joint will be allowed).

====>When drilling/excavating in the sidewalk area, entire sidewalk flag(s) must be replaced to adjacent score lines.

====>Placement or installation of any utility facilities within the curb return area is prohibited per DPW Order No. 175,387.

====>The Department of Public Works approves this permit pursuant to the following special conditions, which the Department of Public Works incorporates into the permit and makes a part thereof.

SPECIAL PERMIT CONDITIONS:

1. Phoenix Electric Company shall coordinate all work with any other construction projects and events known or unforeseen such as to minimize the impact of construction project on the general public and/or event(s).
 2. Phoenix Electric Company shall comply with Code Section 2.4.50(a), post and maintain notice(s) at the site of the excavation 72 hours for each location prior to the start of the construction.
 3. Phoenix Electric Company shall comply with Code Section 2.4.55(b)(i), such that each excavation will be backfilled and compacted within 120 hours from the time the construction related to the excavation is completed, and immediately place and maintain temporary pavement (cutback) over the excavation(s).
 4. Phoenix Electric Company's work shall be in accordance to all traffic regulations per S.F. Traffic Code (The Blue Book) or with any DPT approved traffic routing plan or DPT special traffic permit.
 5. Phoenix Electric Company shall provide safe access for all pedestrians at all times. Special attention must be paid to provide ingress and egress to businesses and driveways.
 6. Phoenix Electric Company shall coordinate all work with MUNI so as to avoid disruption to MUNI services. Please call Carlos Carrillo of Muni at #567-8745 to coordinate the schedule of work.
 7. Phoenix Electric Company shall discuss and coordinate with Muni with regards to relocating bus stops if necessary for pedestrian safety. Please call Carlos Carrillo of Muni at #567-8745 for coordination.
 8. Phoenix Electric Company shall hire SF police officers (when necessary) to control traffic so as to minimize the impact of the construction on the general public.
 9. Phoenix Electric Company shall cooperate and participate in all public outreach and information including community meetings.
 10. Phoenix Electric Company shall replace any existing traffic stripings and markings that are removed or damaged by the work activity with temporary stripings and markings after the restoration of the pavement as specified on the revised Section 6.2 'Pavement Markings' of DPT's 'Blue Book'. Also, Phoenix Electric Company shall pay to DPT the cost of replacing the permanent pavement markings. For any questions, please call Conrad Magat of DPT at (415) 701-4680.
 11. Phoenix Electric Company shall restore all trenches per the Excavation Code and shall be to the satisfaction of the assigned city inspector.
 12. Phoenix Electric Company shall remove all temporary pavement markings including USA marking on both the sidewalk and street at the conclusion of the excavation.
 13. Phoenix Electric Company shall submit compaction test results done by a certified material testing laboratory as required by the excavation code prior to pavement restoration. [NOTE: Per Article 2.4 of the Public Works Code, the required compaction test shall be one (1) set of three (3) compaction tests per one (1) regular city block, or as specified by the DPW assigned inspector. Copies of the compaction test results shall be provided to the assigned DPW inspector.]
- Failure to comply with the above requirements may render this permit void and may subject Phoenix Electric Company to a fine or citation.

Permit Addresses

13EXC-6559

*RW = RockWheel, SMC = Surface Mounted Cabinets, S/W = Sidewalk Work, DB = Directional Boring, BP= Reinforced Concrete Bus Pad, UB = Reinforced Concrete for Utility Pull Boxes and Curb Ramps

Number of blocks: 33 Total repair size:7115 sqft Total Streetspace: Total Sidewalk: sqft

ID	Street Name	From St	To St	Sides	*Other	Asphalt	Concrete	Street Space Feet	Sidewalk Feet
3	16TH ST	LANDERS ST	CHURCH ST	Both	RW : False SMC : False S/W Only : False DB: False BP: False UB: False	50	10		
4		CHURCH ST	HARLOW ST	Both	RW : False SMC : False S/W Only : False DB: False BP: False UB: False	50	10		
Total						100	20		
6	21ST ST	SHOTWELL ST	SOUTH VAN NESS AVE	Both	RW : False SMC : True S/W Only : True DB: False BP: False UB: False	0	30		
7		SOUTH VAN NESS AVE	CAPP ST	Both	RW : False SMC : False S/W Only : True DB: False BP: False UB: False	0	20		
Total						0	50		
9	25TH AVE	CALIFORNIA ST	CLEMENT ST	Both	RW : False SMC : False S/W Only : False DB: False BP: False UB: False	40	108		
Total						40	108		
8	CALIFORNIA ST	25TH AVE	Intersection	Both	RW : False SMC : False S/W Only : True DB: False BP: False UB: False	40	120		

ID	Street Name	From St	To St	Sides	*Other	Asphalt	Concrete	Street Space Feet	Sidewalk Feet
11	CALIFORNIA ST	25TH AVE	26TH AVE	Both	RW : False SMC : True S/W Only : False DB: False BP: False UB: False	40	20		
13		WALNUT ST	LAUREL ST	Both	RW : False SMC : True S/W Only : False DB: False BP: False UB: False	50	20		
Total						130	160		
1	CHURCH ST	16TH ST	Intersection	Both	RW : False SMC : False S/W Only : False DB: False BP: False UB: False	163	510		
2		16TH ST	CHULA LN	Both	RW : False SMC : True S/W Only : False DB: False BP: False UB: False	63	30		
Total						226	540		
17	FILLMORE ST	TURK ST	EDDY ST	Both	RW : False SMC : False S/W Only : False DB: False BP: False UB: False	30	20		
18		GOLDEN GATE AVE	TURK ST	Both	RW : False SMC : False S/W Only : False DB: False BP: False UB: False	30	10		
Total						60	30		
24	JONES ST	SUTTER ST	BUSH ST	Both	RW : False SMC : False S/W Only : False DB: False BP: False UB: False	40	10		
25		COSMO PL	SUTTER ST	Both	RW : False SMC : True S/W Only : False DB: False BP: False UB: False	40	30		
Total						80	40		

ID	Street Name	From St	To St	Sides	*Other	Asphalt	Concrete	Street Space Feet	Sidewalk Feet
28	LARKIN ST	OLIVE ST	OFARRELL ST	Both	RW : False SMC : False S/W Only : False DB: False BP: False UB: False	40	10		
29		OFARRELL ST	MYRTLE ST	Both	RW : False SMC : False S/W Only : False DB: False BP: False UB: False	40	10		
Total						80	20		
12	LAUREL ST	CALIFORNIA ST	Intersection	Both	RW : False SMC : False S/W Only : False DB: False BP: False UB: False	360	800		
14		SACRAMENTO ST	CALIFORNIA ST	Both	RW : False SMC : False S/W Only : False DB: False BP: False UB: False	30	10		
15		CALIFORNIA ST	MAYFAIR DR	Both	RW : False SMC : False S/W Only : False DB: False BP: False UB: False	30	20		
Total						420	830		
27	OFARRELL ST	LARKIN ST	Intersection	Both	RW : False SMC : False S/W Only : False DB: False BP: False UB: False	200	450		
30		LARKIN ST	POLK ST	Both	RW : False SMC : True S/W Only : False DB: False BP: False UB: False	80	30		
32		POLK ST	VAN NESS AVE	Both	RW : False SMC : False S/W Only : False DB: False BP: False UB: False	40	10		
Total						320	490		

ID	Street Name	From St	To St	Sides	*Other	Asphalt	Concrete	Street Space Feet	Sidewalk Feet
31	POLK ST	OFARRELL ST	Intersection	Both	RW : False SMC : False S/W Only : True DB: False BP: False UB: False	0	600		
33		OFARRELL ST	ALICE B TOKLAS PL \ MYRTLE ST	Both	RW : False SMC : True S/W Only : False DB: False BP: False UB: False	40	15		
34		OLIVE ST	OFARRELL ST	Both	RW : False SMC : False S/W Only : True DB: False BP: False UB: False	0	20		
Total						40	635		
20	SACRAMENTO ST	GOUGH ST	Intersection	Both	RW : False SMC : False S/W Only : False DB: False BP: False UB: False	30	800		
21		GOUGH ST	OCTAVIA ST	Both	RW : False SMC : False S/W Only : False DB: False BP: False UB: False	20	16		
22		FRANKLIN ST	GOUGH ST	Both	RW : False SMC : False S/W Only : False DB: False BP: False UB: False	30	10		
Total						80	826		
5	SOUTH VAN NESS AVE	21ST ST	Intersection	Both	RW : False SMC : False S/W Only : True DB: False BP: False UB: False	0	70		
Total						0	70		
23	SUTTER ST	JONES ST	Intersection	Both	RW : False SMC : False S/W Only : True DB: False BP: False UB: False	0	25		

ID	Street Name	From St	To St	Sides	*Other	Asphalt	Concrete	Street Space Feet	Sidewalk Feet
26	SUTTER ST	JONES ST	LEAVENWORTH ST	Both	RW : False SMC : False S/W Only : False DB: False BP: False UB: False	40	15		
Total						40	40		
16	TURK ST	FILLMORE ST	Intersection	Both	RW : False SMC : False S/W Only : False DB: False BP: False UB: False	800	800		
19		FILLMORE ST	STEINER ST	Both	RW : False SMC : True S/W Only : False DB: False BP: False UB: False	30	10		
Total						830	810		

Exceptions

13EXC-6559

Street Name	From St	To St	Message	Job	Contact	Dates
16TH ST						
	CHURCH ST	HARLOW ST -	DPT Blue Book Traffic Restriction. Time of day during which lanes must be kept clear: NORTH 4PM - 6PM MONDAY THROUGH FRIDAY // SOUTH 7AM - 9AM MONDAY THROUGH FRIDAY	N/A		
	CHURCH ST	Intersection	Muni Tracks Present.	N/A		
	CHURCH ST	Intersection	Under G095 requirement, Contractor shall contact Muni Overhead Line Division of any work 10 feet in horizontal or vertical direction of overhead lines. Contact: Tim Lipps @ (415) 554-9227	N/A		
	LANDERS ST	CHURCH ST -	DPT Blue Book Traffic Restriction. Time of day during which lanes must be kept clear: NORTH 4PM - 6PM MONDAY THROUGH FRIDAY // SOUTH 7AM - 9AM MONDAY THROUGH FRIDAY	N/A		
	LANDERS ST	CHURCH ST -	Under G095 requirement, Contractor shall contact Muni Overhead Line Division of any work 10 feet in horizontal or vertical direction of overhead lines. Contact: Tim Lipps @ (415) 554-9227	N/A		
	CHURCH ST	Intersection	Proposed Excavation.	SF DPW IDC - Mechanical \Electrical	Steven Lee -	Jul 9 2013-Apr 3 2014
	CHURCH ST	HARLOW ST -	Proposed Excavation.	SF MTA SS - Transportation Engineering (Capital)	Harvey Quan -	Apr 1 2013-Mar 31 2014
	CHURCH ST	Intersection	Proposed Excavation.	SF MTA SS - Transportation Engineering (Capital)	Harvey Quan -	Apr 1 2013-Mar 31 2014
	LANDERS ST	CHURCH ST -	Proposed Excavation.	SF MTA SS - Transportation Engineering (Capital)	Harvey Quan -	Apr 1 2013-Mar 31 2014
	CHURCH ST	HARLOW ST -	Proposed Excavation.	SF MTA SS - Transportation Engineering (Capital)	Harvey Quan -	Apr 1 2013-Mar 31 2014
	CHURCH ST	Intersection	Proposed Excavation.	SF MTA SS - Transportation Engineering (Capital)	Harvey Quan -	Apr 1 2013-Mar 31 2014
	LANDERS ST	CHURCH ST -	Proposed Excavation.	SF MTA SS - Transportation Engineering (Capital)	Harvey Quan -	Apr 1 2013-Mar 31 2014

Street Name	From St	To St	Message	Job	Contact	Dates
21ST ST						
	SOUTH VAN NESS AVE	Intersection	Please see special paving requirements for Moratorium Streets.	1724j		Feb 15 2012-Feb 15 2017
	SHOTWELL ST	SOUTH VAN NESS AVE -	Please see special paving requirements for Moratorium Streets.	BSSR		Jul 1 2011-Jul 1 2016
	SOUTH VAN NESS AVE	CAPP ST -	Please see special paving requirements for Moratorium Streets.	BSSR		Mar 19 2012-Mar 19 2017
	SOUTH VAN NESS AVE	Intersection	Under G095 requirement, Contractor shall contact Muni Overhead Line Division of any work 10 feet in horizontal or vertical direction of overhead lines. Contact: Tim Lipps @ (415) 554-9227	N/A		
	SOUTH VAN NESS AVE	Intersection	Proposed Excavation.	SF DPW IDC - Mechanical \Electrical	Steven Lee -	Jul 9 2013-Apr 3 2014
	SHOTWELL ST	SOUTH VAN NESS AVE -	Proposed Excavation.	SF MTA SS - Transportation Engineering (Capital)	Harvey Quan -	Apr 1 2013-Mar 31 2014
	SOUTH VAN NESS AVE	CAPP ST -	Proposed Excavation.	SF MTA SS - Transportation Engineering (Capital)	Harvey Quan -	Apr 1 2013-Mar 31 2014
	SOUTH VAN NESS AVE	Intersection	Proposed Excavation.	SF MTA SS - Transportation Engineering (Capital)	Harvey Quan -	Apr 1 2013-Mar 31 2014
	SOUTH VAN NESS AVE	CAPP ST -	Proposed Excavation.	SF MTA SS - Transportation Engineering (Capital)	Harvey Quan -	Apr 1 2013-Mar 31 2014
	SOUTH VAN NESS AVE	Intersection	Proposed Excavation.	SF MTA SS - Transportation Engineering (Capital)	Harvey Quan -	Apr 1 2013-Mar 31 2014
	SHOTWELL ST	SOUTH VAN NESS AVE -	Proposed Excavation.	SF PUC Water	Michael Gardiner -	Apr 1 2014-Feb 1 2015
	SOUTH VAN NESS AVE	CAPP ST -	Proposed Excavation.	SF PUC Water	Michael Gardiner -	Apr 1 2014-Feb 1 2015
	SOUTH VAN NESS AVE	Intersection	Proposed Excavation.	SF PUC Water	Michael Gardiner -	Apr 1 2014-Feb 1 2015
25TH AVE						
	CALIFORNIA ST	Intersection	Conflict with existing Street Use Permit.	13B-0019	Refer to Agent - Refer to Agent	Mar 26 2013-Mar 26 2014
	CALIFORNIA ST	CLEMENT ST -	Conflict with existing excavation permit. It is mandatory that you coordinate all work for joint paving.	13EXC-5334	(415) 740-8008 - (415) 740-8008	Sep 30 2013-
	CALIFORNIA ST	Intersection	Conflict with existing excavation permit. It is mandatory that you coordinate all work for joint paving.	13EXC-5334	(415) 740-8008 - (415) 740-8008	Sep 30 2013-
	CALIFORNIA ST	CLEMENT ST -	Banners are allowed on this street	N/A		
	CALIFORNIA ST	CLEMENT ST -	Truck Route: Call Cindy Shamban of DPT at 554-2341 for Restriction Information.	N/A		

Street Name	From St	To St	Message	Job	Contact	Dates
	CALIFORNIA ST	Intersection	Truck Route: Call Cindy Shamban of DPT at 554-2341 for Restriction Information.	N/A		
	CALIFORNIA ST	Intersection	Under G095 requirement, Contractor shall contact Muni Overhead Line Division of any work 10 feet in horizontal or vertical direction of overhead lines. Contact: Tim Lipps @ (415) 554-9227	N/A		
	CALIFORNIA ST	CLEMENT ST -	Proposed Paving.	PAVING	Aileen Gonzales -	Sep 4 2013-Aug 8 2014
	CALIFORNIA ST	Intersection	Proposed Paving.	PAVING	Aileen Gonzales -	Sep 4 2013-Aug 8 2014
	CALIFORNIA ST	CLEMENT ST -	Proposed Excavation.	SF DPW IDC - Hydraulic	Aileen Gonzales -	Sep 4 2013-Aug 8 2014
	CALIFORNIA ST	Intersection	Proposed Excavation.	SF DPW IDC - Hydraulic	Aileen Gonzales -	Sep 4 2013-Aug 8 2014
	CALIFORNIA ST	Intersection	Proposed Excavation.	SF DPW IDC - Hydraulic	John Helmuth -	Apr 9 2013-Apr 7 2014
	CALIFORNIA ST	Intersection	Proposed Excavation.	SF DPW IDC - Mechanical \Electrical	Steven Lee -	Jul 9 2013-Apr 3 2014
	CALIFORNIA ST	Intersection	Proposed Excavation.	SF MTA SS - Livable Streets	Mike Sallaberry -	Jun 1 2013-Jun 30 2014
	CALIFORNIA ST	Intersection	Proposed Excavation.	SF MTA SS - Livable Streets	Mike Sallaberry -	Apr 1 2013-Jun 30 2014
	CALIFORNIA ST	CLEMENT ST -	Proposed Excavation.	SF MTA SS - Transportation Engineering (Capital)	Harvey Quan -	Apr 1 2013-Mar 31 2014
	CALIFORNIA ST	Intersection	Proposed Excavation.	SF MTA SS - Transportation Engineering (Capital)	Harvey Quan -	Apr 1 2013-Mar 31 2014
	CALIFORNIA ST	CLEMENT ST -	Proposed Excavation.	SF MTA SS - Transportation Engineering (Capital)	Harvey Quan -	Apr 1 2013-Mar 31 2014
	CALIFORNIA ST	Intersection	Proposed Excavation.	SF MTA SS - Transportation Engineering (Capital)	Harvey Quan -	Apr 1 2013-Mar 31 2014
CALIFORNIA ST						
	25TH AVE	Intersection	Conflict with existing Street Use Permit.	13B-0019	Refer to Agent - Refer to Agent	Mar 26 2013-Mar 26 2014
	LAUREL ST	Intersection	Conflict with existing Street Use Permit.	13B-0022	Refer to Agent - Refer to Agent	Mar 25 2013-Mar 25 2014
	LAUREL ST	Intersection	Conflict with existing Street Use Permit.	13B-0032	Refer to Agent - Refer to Agent	Apr 2 2013-Apr 1 2014
	LAUREL ST	Intersection	Conflict with existing Street Use Permit.	13B-0037	Refer to Agent - Refer to Agent	Apr 15 2013-Mar 17 2014
	LAUREL ST	Intersection	Conflict with existing Street Use Permit.	13B-0045	Refer to Agent - Refer to Agent	Apr 25 2013-Apr 25 2014
	LAUREL ST	Intersection	Conflict with existing Street Use Permit.	13B-0096	Refer to Agent - Refer to Agent	Sep 23 2013-Jan 17 2014
	LAUREL ST	Intersection	Conflict with existing Street Use Permit.	13B-0098	(415) 431-2950 - (415) 431-2950	Sep 6 2013-Feb 18 2014

Street Name	From St	To St	Message	Job	Contact	Dates
	LAUREL ST	Intersection	Conflict with existing Street Use Permit.	13B-0111	(415) 431-2950 - (415) 431-2950	Oct 17 2013-Jan 21 2014
	LAUREL ST	Intersection	Conflict with existing Street Use Permit.	13B-0124	(415) 431-2950 - (415) 431-2950	Nov 13 2013-Nov 13 2014
	LAUREL ST	Intersection	Conflict with existing Street Use Permit.	13B-0127	(415) 431-2950 - (415) 431-2950	Nov 6 2013-Feb 3 2014
	LAUREL ST	Intersection	Conflict with existing Street Use Permit.	13B-0138	(415) 431-2950 - (415) 431-2950	Jan 15 2014-Jan 15 2015
	LAUREL ST	Intersection	Conflict with existing Street Use Permit.	13B-0139	(909) 937-7570 - (909) 937-7570	Jan 6 2014-Jan 6 2016
	LAUREL ST	Intersection	Conflict with existing Street Use Permit.	13B-0141	(415) 431-2950 - (415) 431-2950	Jan 1 2014-Oct 31 2014
	WALNUT ST	LAUREL ST -	Conflict with existing Street Use Permit.	13B-0142	(909) 937-7570 - (909) 937-7570	Jan 17 2014-Jun 30 2014
	25TH AVE	Intersection	Conflict with existing excavation permit. It is mandatory that you coordinate all work for joint paving.	13EXC-5334	(415) 740-8008 - (415) 740-8008	Sep 30 2013-
	25TH AVE	26TH AVE -	Conflict with existing excavation permit. It is mandatory that you coordinate all work for joint paving.	13EXC-7705	1-800-743-5000 - 1-800-743-5000	Dec 30 2013-Feb 12 2014
	WALNUT ST	LAUREL ST -	Conflict with existing Street Use Permit.	13SMF-0139	Refer to Agent - Refer to Agent	
	LAUREL ST	Intersection	Conflict with existing Street Use Permit.	14B-0001	(415) 431-2950 - (415) 431-2950	Jan 15 2014-May 12 2014
	25TH AVE	26TH AVE -	Banners are allowed on this street	N/A		
	25TH AVE	26TH AVE -	Under G095 requirement, Contractor shall contact Muni Overhead Line Division of any work 10 feet in horizontal or vertical direction of overhead lines. Contact: Tim Lipps @ (415) 554-9227	N/A		
	25TH AVE	Intersection	Truck Route: Call Cindy Shamban of DPT at 554-2341 for Restriction Information.	N/A		
	25TH AVE	Intersection	Under G095 requirement, Contractor shall contact Muni Overhead Line Division of any work 10 feet in horizontal or vertical direction of overhead lines. Contact: Tim Lipps @ (415) 554-9227	N/A		
	LAUREL ST	Intersection	Under G095 requirement, Contractor shall contact Muni Overhead Line Division of any work 10 feet in horizontal or vertical direction of overhead lines. Contact: Tim Lipps @ (415) 554-9227	N/A		

Street Name	From St	To St	Message	Job	Contact	Dates
	WALNUT ST	LAUREL ST -	DPT Blue Book Traffic Restriction. Time of day during which lanes must be kept clear: NORTH 4PM - 6PM MONDAY THROUGH FRIDAY // SOUTH 7AM - 9AM MONDAY THROUGH FRIDAY	N/A		
	WALNUT ST	LAUREL ST -	Under G095 requirement, Contractor shall contact Muni Overhead Line Division of any work 10 feet in horizontal or vertical direction of overhead lines. Contact: Tim Lipps @ (415) 554-9227	N/A		
	LAUREL ST	Intersection	Proposed Paving.	PAVING	Richard Lee -	Nov 6 2017-Jul 5 2018
	25TH AVE	Intersection	Proposed Paving.	PAVING	Aileen Gonzales -	Sep 4 2013-Aug 8 2014
	WALNUT ST	LAUREL ST -	Proposed Excavation.	SF DPW IDC - Hydraulic	Iqbalbhai Dhapa -	Jul 3 2017-Feb 18 2019
	25TH AVE	Intersection	Proposed Excavation.	SF DPW IDC - Hydraulic	Aileen Gonzales -	Sep 4 2013-Aug 8 2014
	25TH AVE	Intersection	Proposed Excavation.	SF DPW IDC - Hydraulic	John Helmuth -	Apr 9 2013-Apr 7 2014
	25TH AVE	Intersection	Proposed Excavation.	SF DPW IDC - Mechanical \Electrical	Steven Lee -	Jul 9 2013-Apr 3 2014
	LAUREL ST	Intersection	Proposed Excavation.	SF DPW IDC - Mechanical \Electrical	Steven Lee -	Jul 9 2013-Apr 3 2014
	25TH AVE	Intersection	Proposed Excavation.	SF MTA SS - Livable Streets	Mike Sallaberry -	Jun 1 2013-Jun 30 2014
	25TH AVE	Intersection	Proposed Excavation.	SF MTA SS - Livable Streets	Mike Sallaberry -	Apr 1 2013-Jun 30 2014
	25TH AVE	26TH AVE -	Proposed Excavation.	SF MTA SS - Transportation Engineering (Capital)	Harvey Quan -	Apr 1 2013-Mar 31 2014
	25TH AVE	Intersection	Proposed Excavation.	SF MTA SS - Transportation Engineering (Capital)	Harvey Quan -	Apr 1 2013-Mar 31 2014
	LAUREL ST	Intersection	Proposed Excavation.	SF MTA SS - Transportation Engineering (Capital)	Harvey Quan -	Apr 1 2013-Mar 31 2014
	WALNUT ST	LAUREL ST -	Proposed Excavation.	SF MTA SS - Transportation Engineering (Capital)	Harvey Quan -	Apr 1 2013-Mar 31 2014
	25TH AVE	26TH AVE -	Proposed Excavation.	SF MTA SS - Transportation Engineering (Capital)	Harvey Quan -	Apr 1 2013-Mar 31 2014
	25TH AVE	Intersection	Proposed Excavation.	SF MTA SS - Transportation Engineering (Capital)	Harvey Quan -	Apr 1 2013-Mar 31 2014
	LAUREL ST	Intersection	Proposed Excavation.	SF MTA SS - Transportation Engineering (Capital)	Harvey Quan -	Apr 1 2013-Mar 31 2014

Street Name	From St	To St	Message	Job	Contact	Dates
	WALNUT ST	LAUREL ST -	Proposed Excavation.	SF MTA SS - Transportation Engineering (Capital)	Harvey Quan -	Apr 1 2013-Mar 31 2014
CHURCH ST						
	16TH ST	CHULA LN -	DPT Blue Book Traffic Restriction. Time of day during which lanes must be kept clear: EAST 7AM - 9AM MONDAY THROUGH FRIDAY // WEST 4PM - 6PM MONDAY THROUGH FRIDAY	N/A		
	16TH ST	CHULA LN -	Muni Tracks Present.	N/A		
	16TH ST	Intersection	Muni Tracks Present.	N/A		
	16TH ST	Intersection	Under G095 requirement, Contractor shall contact Muni Overhead Line Division of any work 10 feet in horizontal or vertical direction of overhead lines. Contact: Tim Lipps @ (415) 554-9227	N/A		
	16TH ST	Intersection	Proposed Excavation.	SF DPW IDC - Mechanical \Electrical	Steven Lee -	Jul 9 2013-Apr 3 2014
	16TH ST	CHULA LN -	Proposed Excavation.	SF MTA SS - Transportation Engineering (Capital)	Harvey Quan -	Apr 1 2013-Mar 31 2014
	16TH ST	Intersection	Proposed Excavation.	SF MTA SS - Transportation Engineering (Capital)	Harvey Quan -	Apr 1 2013-Mar 31 2014
	16TH ST	CHULA LN -	Proposed Excavation.	SF MTA SS - Transportation Engineering (Capital)	Harvey Quan -	Apr 1 2013-Mar 31 2014
	16TH ST	Intersection	Proposed Excavation.	SF MTA SS - Transportation Engineering (Capital)	Harvey Quan -	Apr 1 2013-Mar 31 2014
FILLMORE ST						
	GOLDEN GATE AVE	TURK ST -	Conflict with existing Street Use Permit.	13B-0045	Refer to Agent - Refer to Agent	Apr 25 2013-Apr 25 2014
	TURK ST	EDDY ST -	Conflict with existing Street Use Permit.	13B-0045	Refer to Agent - Refer to Agent	Apr 25 2013-Apr 25 2014
	GOLDEN GATE AVE	TURK ST -	Conflict with existing Street Use Permit.	13B-0139	(909) 937-7570 - (909) 937-7570	Jan 6 2014-Jan 6 2016
	TURK ST	EDDY ST -	Conflict with existing Street Use Permit.	13B-0139	(909) 937-7570 - (909) 937-7570	Jan 6 2014-Jan 6 2016
	GOLDEN GATE AVE	TURK ST -	Banners are allowed on this street	N/A		
	GOLDEN GATE AVE	TURK ST -	Please refer to Figure 12 of Section 9.4(A) of the DPW Order No. 171,442 for special conditions for excavation in the vicinity of AWSS.	N/A		

Street Name	From St	To St	Message	Job	Contact	Dates
	GOLDEN GATE AVE	TURK ST -	Under G095 requirement, Contractor shall contact Muni Overhead Line Division of any work 10 feet in horizontal or vertical direction of overhead lines. Contact: Tim Lipps @ (415) 554-9227	N/A		
	TURK ST	EDDY ST -	Banners are allowed on this street	N/A		
	TURK ST	EDDY ST -	Please refer to Figure 12 of Section 9.4(A) of the DPW Order No. 171,442 for special conditions for excavation in the vicinity of AWSS.	N/A		
	TURK ST	EDDY ST -	Under G095 requirement, Contractor shall contact Muni Overhead Line Division of any work 10 feet in horizontal or vertical direction of overhead lines. Contact: Tim Lipps @ (415) 554-9227	N/A		
	TURK ST	Intersection	Please refer to Figure 12 of Section 9.4(A) of the DPW Order No. 171,442 for special conditions for excavation in the vicinity of AWSS.	N/A		
	TURK ST	Intersection	Under G095 requirement, Contractor shall contact Muni Overhead Line Division of any work 10 feet in horizontal or vertical direction of overhead lines. Contact: Tim Lipps @ (415) 554-9227	N/A		
	GOLDEN GATE AVE	TURK ST -	Proposed Paving.	PAVING	Richard Lee -	Jul 12 2018-Nov 16 2018
	TURK ST	EDDY ST -	Proposed Paving.	PAVING	Richard Lee -	Jul 12 2018-Nov 16 2018
	TURK ST	Intersection	Proposed Paving.	PAVING	Richard Lee -	Jul 12 2018-Nov 16 2018
	TURK ST	Intersection	Proposed Excavation.	SF DPW IDC - Hydraulic	Iqbalbhai Dhapa -	Jul 1 2015-Feb 15 2017
	TURK ST	Intersection	Proposed Excavation.	SF DPW IDC - Mechanical \Electrical	Steven Lee -	Jul 9 2013-Apr 3 2014
	TURK ST	Intersection	Proposed Excavation.	SF MTA SS - Livable Streets	Mike Sallaberry -	Jul 1 2013-Sep 30 2015
	GOLDEN GATE AVE	TURK ST -	Proposed Excavation.	SF MTA SS - Transportation Engineering (Capital)	Harvey Quan -	Apr 1 2013-Mar 31 2014
	TURK ST	EDDY ST -	Proposed Excavation.	SF MTA SS - Transportation Engineering (Capital)	Harvey Quan -	Apr 1 2013-Mar 31 2014
	TURK ST	Intersection	Proposed Excavation.	SF MTA SS - Transportation Engineering (Capital)	Harvey Quan -	Apr 1 2013-Mar 31 2014
	GOLDEN GATE AVE	TURK ST -	Proposed Excavation.	SF MTA SS - Transportation Engineering (Capital)	Harvey Quan -	Apr 1 2013-Mar 31 2014
	TURK ST	EDDY ST -	Proposed Excavation.	SF MTA SS - Transportation Engineering (Capital)	Harvey Quan -	Apr 1 2013-Mar 31 2014

"IMPROVING THE QUALITY OF LIFE IN SAN FRANCISCO" We are dedicated individuals committed to teamwork, customer service and continuous improvement in partnership with the community.

Customer Service

Teamwork

Continuous Improvement

Street Name	From St	To St	Message	Job	Contact	Dates
	TURK ST	Intersection	Proposed Excavation.	SF MTA SS - Transportation Engineering (Capital)	Harvey Quan -	Apr 1 2013-Mar 31 2014
GOUGH ST						
	SACRAMENTO ST	Intersection	Conflict with existing Street Use Permit.	12TS-0008	Jana Lord 510-446-7234 - Jana Lord 510-446-7234	
	SACRAMENTO ST	Intersection	Conflict with existing Street Use Permit.	13B-0019	Refer to Agent - Refer to Agent	Mar 26 2013-Mar 26 2014
	SACRAMENTO ST	Intersection	Please refer to Figure 12 of Section 9.4(A) of the DPW Order No. 171,442 for special conditions for excavation in the vicinity of AWSS.	N/A		
	SACRAMENTO ST	Intersection	Under G095 requirement, Contractor shall contact Muni Overhead Line Division of any work 10 feet in horizontal or vertical direction of overhead lines. Contact: Tim Lipps @ (415) 554-9227	N/A		
	SACRAMENTO ST	Intersection	Proposed Paving.	PAVING	Au Bui -	Mar 13 2014-Jun 15 2015
	SACRAMENTO ST	Intersection	Proposed Excavation.	SF DPW IDC - Mechanical \Electrical	Steven Lee -	Jul 9 2013-Apr 3 2014
	SACRAMENTO ST	Intersection	Proposed Excavation.	SF MTA SS - Transportation Engineering (Capital)	Harvey Quan -	Apr 1 2013-Mar 31 2014
JONES ST						
	SUTTER ST	Intersection	Conflict with existing Street Use Permit.	12B-0115	Refer to Agent - Refer to Agent	Jan 23 2013-Jan 23 2014
	SUTTER ST	BUSH ST -	Conflict with existing Street Use Permit.	12MSE-0360	Refer to Agent - Refer to Agent	
	SUTTER ST	Intersection	Conflict with existing Street Use Permit.	12TS-0036	Jana Lord 510-446-7234 - Jana Lord 510-446-7234	
	SUTTER ST	Intersection	Conflict with existing Street Use Permit.	13B-0032	Refer to Agent - Refer to Agent	Apr 2 2013-Apr 1 2014
	SUTTER ST	Intersection	Conflict with existing Street Use Permit.	13B-0121	(415) 431-2950 - (415) 431-2950	Jan 23 2014-Jan 23 2015
	COSMO PL	SUTTER ST -	Conflict with existing Street Use Permit.	13MSE-0414	415-850-0658 - 415-850-0658	
	COSMO PL	SUTTER ST -	Conflict with existing Street Use Permit.	13SW-0097	415-850-0658 - 415-850-0658	
	COSMO PL	SUTTER ST -	Please see special paving requirements for Moratorium Streets.	1531J		Jan 6 2010-Jan 6 2015
	SUTTER ST	BUSH ST -	Please see special paving requirements for Moratorium Streets.	1531J		Jan 6 2010-Jan 6 2015
	SUTTER ST	Intersection	Please see special paving requirements for Moratorium Streets.	1531J		Jan 6 2010-Jan 6 2015

Street Name	From St	To St	Message	Job	Contact	Dates
	SUTTER ST	BUSH ST -	Prior to performing any construction, all CCSF survey monuments shall be referenced by a licensed Land Surveyor on a Corner Record or a Record of Survey, if any construction will take place within 10ft of the monument. For any questions, please call Mapping at #554-5827	Brass Disk		
	SUTTER ST	Intersection	Blocks with Bicycle Route designations require special attention. For details see Section 10 of DPT's Blue Book and Section 6.3 of DPW's Order No. 171.442.	N/A		
	SUTTER ST	Intersection	Please refer to Figure 12 of Section 9.4(A) of the DPW Order No. 171,442 for special conditions for excavation in the vicinity of AWSS.	N/A		
	SUTTER ST	Intersection	Under G095 requirement, Contractor shall contact Muni Overhead Line Division of any work 10 feet in horizontal or vertical direction of overhead lines. Contact: Tim Lipps @ (415) 554-9227	N/A		
	SUTTER ST	Intersection	Proposed Excavation.	SF DPW IDC - Mechanical \Electrical	Steven Lee -	Jul 9 2013-Apr 3 2014
	COSMO PL	SUTTER ST -	Proposed Excavation.	SF MTA SS - Transportation Engineering (Capital)	Harvey Quan -	Apr 1 2013-Mar 31 2014
	SUTTER ST	BUSH ST -	Proposed Excavation.	SF MTA SS - Transportation Engineering (Capital)	Harvey Quan -	Apr 1 2013-Mar 31 2014
	SUTTER ST	Intersection	Proposed Excavation.	SF MTA SS - Transportation Engineering (Capital)	Harvey Quan -	Apr 1 2013-Mar 31 2014
	COSMO PL	SUTTER ST -	Proposed Excavation.	SF MTA SS - Transportation Engineering (Capital)	Harvey Quan -	Apr 1 2013-Mar 31 2014
	SUTTER ST	BUSH ST -	Proposed Excavation.	SF MTA SS - Transportation Engineering (Capital)	Harvey Quan -	Apr 1 2013-Mar 31 2014
	SUTTER ST	Intersection	Proposed Excavation.	SF MTA SS - Transportation Engineering (Capital)	Harvey Quan -	Apr 1 2013-Mar 31 2014
LARKIN ST						
	OFARRELL ST	Intersection	Conflict with existing Street Use Permit.	12TS-0060	Jana Lord 510-446-7234 - Jana Lord 510-446-7234	
	OFARRELL ST	Intersection	Conflict with existing Street Use Permit.	12TS-0064	Jana Lord 510-446-7234 - Jana Lord 510-446-7234	

Street Name	From St	To St	Message	Job	Contact	Dates
	OFARRELL ST	Intersection	Conflict with existing Street Use Permit.	13B-0091	Refer to Agent - Refer to Agent	Sep 1 2013-Sep 1 2014
	OLIVE ST	OFARRELL ST -	Conflict with existing Street Use Permit.	13B-0091	Refer to Agent - Refer to Agent	Sep 1 2013-Sep 1 2014
	OFARRELL ST	MYRTLE ST -	Please see special paving requirements for Moratorium Streets.	BSSR		Oct 8 2009-Oct 8 2014
	OFARRELL ST	Intersection	Please refer to Figure 12 of Section 9.4(A) of the DPW Order No. 171,442 for special conditions for excavation in the vicinity of AWSS.	N/A		
	OFARRELL ST	MYRTLE ST -	DPT Blue Book Traffic Restriction. Time of day during which lanes must be kept clear: EAST 7AM - 9AM 3PM - 7PM MONDAY THROUGH FRIDAY // WEST 7AM - 9AM 3PM - 7PM MONDAY THROUGH FRIDAY	N/A		
	OFARRELL ST	MYRTLE ST -	Please refer to Figure 12 of Section 9.4(A) of the DPW Order No. 171,442 for special conditions for excavation in the vicinity of AWSS.	N/A		
	OLIVE ST	OFARRELL ST -	DPT Blue Book Traffic Restriction. Time of day during which lanes must be kept clear: EAST 7AM - 9AM 3PM - 7PM MONDAY THROUGH FRIDAY // WEST 7AM - 9AM 3PM - 7PM MONDAY THROUGH FRIDAY	N/A		
	OLIVE ST	OFARRELL ST -	Please refer to Figure 12 of Section 9.4(A) of the DPW Order No. 171,442 for special conditions for excavation in the vicinity of AWSS.	N/A		
	OFARRELL ST	Intersection	Proposed Excavation.	SF DPW IDC - Mechanical \Electrical	Steven Lee -	Jul 9 2013-Apr 3 2014
	OFARRELL ST	Intersection	Proposed Excavation.	SF MTA SS - Transportation Engineering (Capital)	Harvey Quan -	Apr 1 2013-Mar 31 2014
	OFARRELL ST	MYRTLE ST -	Proposed Excavation.	SF MTA SS - Transportation Engineering (Capital)	Harvey Quan -	Apr 1 2013-Mar 31 2014
	OLIVE ST	OFARRELL ST -	Proposed Excavation.	SF MTA SS - Transportation Engineering (Capital)	Harvey Quan -	Apr 1 2013-Mar 31 2014
	OFARRELL ST	Intersection	Proposed Excavation.	SF MTA SS - Transportation Engineering (Capital)	Harvey Quan -	Apr 1 2013-Mar 31 2014
	OFARRELL ST	MYRTLE ST -	Proposed Excavation.	SF MTA SS - Transportation Engineering (Capital)	Harvey Quan -	Apr 1 2013-Mar 31 2014
	OLIVE ST	OFARRELL ST -	Proposed Excavation.	SF MTA SS - Transportation Engineering (Capital)	Harvey Quan -	Apr 1 2013-Mar 31 2014

Street Name	From St	To St	Message	Job	Contact	Dates
	OFARRELL ST	Intersection	Proposed Excavation.	SF MTA SS - Transportation Engineering (Capital)	Harvey Quan -	Apr 1 2016-Mar 31 2017
LAUREL ST						
	CALIFORNIA ST	Intersection	Conflict with existing Street Use Permit.	13B-0022	Refer to Agent - Refer to Agent	Mar 25 2013-Mar 25 2014
	CALIFORNIA ST	Intersection	Conflict with existing Street Use Permit.	13B-0032	Refer to Agent - Refer to Agent	Apr 2 2013-Apr 1 2014
	CALIFORNIA ST	Intersection	Conflict with existing Street Use Permit.	13B-0037	Refer to Agent - Refer to Agent	Apr 15 2013-Mar 17 2014
	CALIFORNIA ST	Intersection	Conflict with existing Street Use Permit.	13B-0045	Refer to Agent - Refer to Agent	Apr 25 2013-Apr 25 2014
	CALIFORNIA ST	Intersection	Conflict with existing Street Use Permit.	13B-0096	Refer to Agent - Refer to Agent	Sep 23 2013-Jan 17 2014
	CALIFORNIA ST	Intersection	Conflict with existing Street Use Permit.	13B-0098	(415) 431-2950 - (415) 431-2950	Sep 6 2013-Feb 18 2014
	CALIFORNIA ST	Intersection	Conflict with existing Street Use Permit.	13B-0111	(415) 431-2950 - (415) 431-2950	Oct 17 2013-Jan 21 2014
	CALIFORNIA ST	Intersection	Conflict with existing Street Use Permit.	13B-0124	(415) 431-2950 - (415) 431-2950	Nov 13 2013-Nov 13 2014
	CALIFORNIA ST	Intersection	Conflict with existing Street Use Permit.	13B-0127	(415) 431-2950 - (415) 431-2950	Nov 6 2013-Feb 3 2014
	CALIFORNIA ST	Intersection	Conflict with existing Street Use Permit.	13B-0138	(415) 431-2950 - (415) 431-2950	Jan 15 2014-Jan 15 2015
	CALIFORNIA ST	Intersection	Conflict with existing Street Use Permit.	13B-0139	(909) 937-7570 - (909) 937-7570	Jan 6 2014-Jan 6 2016
	CALIFORNIA ST	Intersection	Conflict with existing Street Use Permit.	13B-0141	(415) 431-2950 - (415) 431-2950	Jan 1 2014-Oct 31 2014
	CALIFORNIA ST	Intersection	Conflict with existing Street Use Permit.	14B-0001	(415) 431-2950 - (415) 431-2950	Jan 15 2014-May 12 2014
	CALIFORNIA ST	Intersection	Under G095 requirement, Contractor shall contact Muni Overhead Line Division of any work 10 feet in horizontal or vertical direction of overhead lines. Contact: Tim Lipps @ (415) 554-9227	N/A		
	CALIFORNIA ST	MAYFAIR DR -	DPT Blue Book Traffic Restriction. Time of day during which lanes must be kept clear: EAST 4PM - 6PM MONDAY THROUGH FRIDAY	N/A		
	SACRAMENTO ST	CALIFORNIA ST -	Banners are allowed on this street	N/A		
	CALIFORNIA ST	Intersection	Proposed Paving.	PAVING	Richard Lee -	Nov 6 2017-Jul 5 2018
	CALIFORNIA ST	MAYFAIR DR -	Proposed Paving.	PAVING	Richard Lee -	Nov 6 2017-Jul 5 2018
	SACRAMENTO ST	CALIFORNIA ST -	Proposed Paving.	PAVING	Richard Lee -	Nov 6 2017-Jul 5 2018
	CALIFORNIA ST	Intersection	Proposed Excavation.	SF DPW IDC - Mechanical \Electrical	Steven Lee -	Jul 9 2013-Apr 3 2014

Street Name	From St	To St	Message	Job	Contact	Dates
	CALIFORNIA ST	Intersection	Proposed Excavation.	SF MTA SS - Transportation Engineering (Capital)	Harvey Quan -	Apr 1 2013-Mar 31 2014
	CALIFORNIA ST	MAYFAIR DR -	Proposed Excavation.	SF MTA SS - Transportation Engineering (Capital)	Harvey Quan -	Apr 1 2013-Mar 31 2014
	SACRAMENTO ST	CALIFORNIA ST -	Proposed Excavation.	SF MTA SS - Transportation Engineering (Capital)	Harvey Quan -	Apr 1 2013-Mar 31 2014
	CALIFORNIA ST	Intersection	Proposed Excavation.	SF MTA SS - Transportation Engineering (Capital)	Harvey Quan -	Apr 1 2013-Mar 31 2014
	CALIFORNIA ST	MAYFAIR DR -	Proposed Excavation.	SF MTA SS - Transportation Engineering (Capital)	Harvey Quan -	Apr 1 2013-Mar 31 2014
	SACRAMENTO ST	CALIFORNIA ST -	Proposed Excavation.	SF MTA SS - Transportation Engineering (Capital)	Harvey Quan -	Apr 1 2013-Mar 31 2014
OFARRELL ST						
	LARKIN ST	Intersection	Conflict with existing Street Use Permit.	12TS-0060	Jana Lord 510-446-7234 - Jana Lord 510-446-7234	
	LARKIN ST	Intersection	Conflict with existing Street Use Permit.	12TS-0064	Jana Lord 510-446-7234 - Jana Lord 510-446-7234	
	LARKIN ST	Intersection	Conflict with existing Street Use Permit.	13B-0091	Refer to Agent - Refer to Agent	Sep 1 2013-Sep 1 2014
	POLK ST	Intersection	Conflict with existing Street Use Permit.	13B-0098	(415) 431-2950 - (415) 431-2950	Sep 6 2013-Feb 18 2014
	POLK ST	Intersection	Conflict with existing Street Use Permit.	13B-0105	Refer to Agent - Refer to Agent	Sep 19 2013-Feb 13 2014
	POLK ST	Intersection	Conflict with existing Street Use Permit.	13B-0124	(415) 431-2950 - (415) 431-2950	Nov 13 2013-Nov 13 2014
	POLK ST	Intersection	Conflict with existing Street Use Permit.	13B-0141	(415) 431-2950 - (415) 431-2950	Jan 1 2014-Oct 31 2014
	LARKIN ST	Intersection	Please refer to Figure 12 of Section 9.4(A) of the DPW Order No. 171,442 for special conditions for excavation in the vicinity of AWSS.	N/A		
	LARKIN ST	POLK ST -	Banners are allowed on this street	N/A		
	LARKIN ST	POLK ST -	DPT Blue Book Traffic Restriction. Time of day during which lanes must be kept clear: NORTH 7AM - 9AM 3PM - 7PM MONDAY THROUGH FRIDAY // SOUTH 7AM - 9AM 3PM - 7PM MONDAY THROUGH FRIDAY	N/A		

Street Name	From St	To St	Message	Job	Contact	Dates
	POLK ST	Intersection	Blocks with Bicycle Route designations require special attention. For details see Section 10 of DPT's Blue Book and Section 6.3 of DPW's Order No. 171.442.	N/A		
	POLK ST	VAN NESS AVE -	DPT Blue Book Traffic Restriction. Time of day during which lanes must be kept clear: NORTH 7AM - 9AM 3PM - 7PM MONDAY THROUGH FRIDAY // SOUTH 7AM - 9AM 3PM - 7PM MONDAY THROUGH FRIDAY	N/A		
	POLK ST	Intersection	Proposed Paving.	PAVING	Ophelia Lau -	Jan 5 2015-Jan 5 2016
	LARKIN ST	Intersection	Proposed Excavation.	SF DPW IDC - Mechanical \Electrical	Steven Lee -	Jul 9 2013-Apr 3 2014
	POLK ST	Intersection	Proposed Excavation.	SF DPW IDC - Mechanical \Electrical	Steven Lee -	Jul 9 2013-Apr 3 2014
	POLK ST	Intersection	Proposed Excavation.	SF DPW IDC - Streets & Highways	Ophelia Lau -	Jan 5 2015-Jan 5 2016
	POLK ST	Intersection	Proposed Excavation.	SF MTA SS - Livable Streets	Mike Sallaberry -	Jun 1 2013-Jun 30 2014
	LARKIN ST	Intersection	Proposed Excavation.	SF MTA SS - Transportatio n Engineering (Capital)	Harvey Quan -	Apr 1 2013-Mar 31 2014
	LARKIN ST	POLK ST -	Proposed Excavation.	SF MTA SS - Transportatio n Engineering (Capital)	Harvey Quan -	Apr 1 2013-Mar 31 2014
	POLK ST	Intersection	Proposed Excavation.	SF MTA SS - Transportatio n Engineering (Capital)	Harvey Quan -	Apr 1 2013-Mar 31 2014
	POLK ST	VAN NESS AVE -	Proposed Excavation.	SF MTA SS - Transportatio n Engineering (Capital)	Harvey Quan -	Apr 1 2013-Mar 31 2014
	LARKIN ST	Intersection	Proposed Excavation.	SF MTA SS - Transportatio n Engineering (Capital)	Harvey Quan -	Apr 1 2013-Mar 31 2014
	LARKIN ST	POLK ST -	Proposed Excavation.	SF MTA SS - Transportatio n Engineering (Capital)	Harvey Quan -	Apr 1 2013-Mar 31 2014
	POLK ST	Intersection	Proposed Excavation.	SF MTA SS - Transportatio n Engineering (Capital)	Harvey Quan -	Apr 1 2013-Mar 31 2014
	POLK ST	VAN NESS AVE -	Proposed Excavation.	SF MTA SS - Transportatio n Engineering (Capital)	Harvey Quan -	Apr 1 2013-Mar 31 2014
	LARKIN ST	Intersection	Proposed Excavation.	SF MTA SS - Transportatio n Engineering (Capital)	Harvey Quan -	Apr 1 2016-Mar 31 2017

Street Name	From St	To St	Message	Job	Contact	Dates
POLK ST						
	OFARRELL ST	ALICE B TOKLAS PL \ MYRTLE ST -	Conflict with existing Street Use Permit.	13B-0096	Refer to Agent - Refer to Agent	Sep 23 2013-Jan 17 2014
	OLIVE ST	OFARRELL ST -	Conflict with existing Street Use Permit.	13B-0096	Refer to Agent - Refer to Agent	Sep 23 2013-Jan 17 2014
	OFARRELL ST	ALICE B TOKLAS PL \ MYRTLE ST -	Conflict with existing Street Use Permit.	13B-0098	(415) 431-2950 - (415) 431-2950	Sep 6 2013-Feb 18 2014
	OFARRELL ST	Intersection	Conflict with existing Street Use Permit.	13B-0098	(415) 431-2950 - (415) 431-2950	Sep 6 2013-Feb 18 2014
	OLIVE ST	OFARRELL ST -	Conflict with existing Street Use Permit.	13B-0098	(415) 431-2950 - (415) 431-2950	Sep 6 2013-Feb 18 2014
	OFARRELL ST	Intersection	Conflict with existing Street Use Permit.	13B-0105	Refer to Agent - Refer to Agent	Sep 19 2013-Feb 13 2014
	OLIVE ST	OFARRELL ST -	Conflict with existing Street Use Permit.	13B-0105	Refer to Agent - Refer to Agent	Sep 19 2013-Feb 13 2014
	OFARRELL ST	Intersection	Conflict with existing Street Use Permit.	13B-0124	(415) 431-2950 - (415) 431-2950	Nov 13 2013-Nov 13 2014
	OLIVE ST	OFARRELL ST -	Conflict with existing Street Use Permit.	13B-0124	(415) 431-2950 - (415) 431-2950	Nov 13 2013-Nov 13 2014
	OFARRELL ST	ALICE B TOKLAS PL \ MYRTLE ST -	Conflict with existing Street Use Permit.	13B-0139	(909) 937-7570 - (909) 937-7570	Jan 6 2014-Jan 6 2016
	OLIVE ST	OFARRELL ST -	Conflict with existing Street Use Permit.	13B-0139	(909) 937-7570 - (909) 937-7570	Jan 6 2014-Jan 6 2016
	OFARRELL ST	Intersection	Conflict with existing Street Use Permit.	13B-0141	(415) 431-2950 - (415) 431-2950	Jan 1 2014-Oct 31 2014
	OLIVE ST	OFARRELL ST -	Conflict with existing Street Use Permit.	13B-0141	(415) 431-2950 - (415) 431-2950	Jan 1 2014-Oct 31 2014
	OFARRELL ST	ALICE B TOKLAS PL \ MYRTLE ST -	Conflict with existing Street Use Permit.	13B-0142	(909) 937-7570 - (909) 937-7570	Jan 17 2014-Jun 30 2014
	OLIVE ST	OFARRELL ST -	Conflict with existing Street Use Permit.	13B-0142	(909) 937-7570 - (909) 937-7570	Jan 17 2014-Jun 30 2014
	OFARRELL ST	ALICE B TOKLAS PL \ MYRTLE ST -	Blocks with Bicycle Route designations require special attention. For details see Section 10 of DPT's Blue Book and Section 6.3 of DPW's Order No. 171.442.	N/A		
	OFARRELL ST	ALICE B TOKLAS PL \ MYRTLE ST -	DPT Blue Book Traffic Restriction. Time of day during which lanes must be kept clear: EAST 7AM - 9AM 3PM - 7PM MONDAY THROUGH FRIDAY // WEST 7AM - 9AM 3PM - 7PM MONDAY THROUGH FRIDAY	N/A		
	OFARRELL ST	Intersection	Blocks with Bicycle Route designations require special attention. For details see Section 10 of DPT's Blue Book and Section 6.3 of DPW's Order No. 171.442.	N/A		
	OLIVE ST	OFARRELL ST -	Banners are allowed on this street	N/A		

Street Name	From St	To St	Message	Job	Contact	Dates
	OLIVE ST	OFARRELL ST -	Blocks with Bicycle Route designations require special attention. For details see Section 10 of DPT's Blue Book and Section 6.3 of DPW's Order No. 171.442.	N/A		
	OLIVE ST	OFARRELL ST -	DPT Blue Book Traffic Restriction. Time of day during which lanes must be kept clear: EAST 7AM - 9AM 3PM - 7PM MONDAY THROUGH FRIDAY // WEST 7AM - 9AM 3PM - 7PM MONDAY THROUGH FRIDAY	N/A		
	OFARRELL ST	ALICE B TOKLAS PL \ MYRTLE ST -	Proposed Paving.	PAVING	Ophelia Lau -	Jan 5 2015-Jan 5 2016
	OFARRELL ST	Intersection	Proposed Paving.	PAVING	Ophelia Lau -	Jan 5 2015-Jan 5 2016
	OLIVE ST	OFARRELL ST -	Proposed Paving.	PAVING	Ophelia Lau -	Jan 5 2015-Jan 5 2016
	OFARRELL ST	Intersection	Proposed Excavation.	SF DPW IDC - Mechanical \Electrical	Steven Lee -	Jul 9 2013-Apr 3 2014
	OFARRELL ST	ALICE B TOKLAS PL \ MYRTLE ST -	Proposed Excavation.	SF DPW IDC - Project Management	Cristina Olea -	Feb 3 2015-Aug 25 2015
	OLIVE ST	OFARRELL ST -	Proposed Excavation.	SF DPW IDC - Project Management	Cristina Olea -	Feb 3 2015-Aug 25 2015
	OFARRELL ST	Intersection	Proposed Excavation.	SF DPW IDC - Streets & Highways	Ophelia Lau -	Jan 5 2015-Jan 5 2016
	OFARRELL ST	Intersection	Proposed Excavation.	SF MTA SS - Livable Streets	Mike Sallaberry -	Jun 1 2013-Jun 30 2014
	OFARRELL ST	ALICE B TOKLAS PL \ MYRTLE ST -	Proposed Excavation.	SF MTA SS - Transportation Engineering (Capital)	Harvey Quan -	Apr 1 2013-Mar 31 2014
	OFARRELL ST	Intersection	Proposed Excavation.	SF MTA SS - Transportation Engineering (Capital)	Harvey Quan -	Apr 1 2013-Mar 31 2014
	OLIVE ST	OFARRELL ST -	Proposed Excavation.	SF MTA SS - Transportation Engineering (Capital)	Harvey Quan -	Apr 1 2013-Mar 31 2014
	OFARRELL ST	ALICE B TOKLAS PL \ MYRTLE ST -	Proposed Excavation.	SF MTA SS - Transportation Engineering (Capital)	Harvey Quan -	Apr 1 2013-Mar 31 2014
	OFARRELL ST	Intersection	Proposed Excavation.	SF MTA SS - Transportation Engineering (Capital)	Harvey Quan -	Apr 1 2013-Mar 31 2014
	OLIVE ST	OFARRELL ST -	Proposed Excavation.	SF MTA SS - Transportation Engineering (Capital)	Harvey Quan -	Apr 1 2013-Mar 31 2014
SACRAMENTO ST						
	GOUGH ST	OCTAVIA ST -	Conflict with existing Street Use Permit.	12IE-0500	Refer to Agent - Refer to Agent	

Street Name	From St	To St	Message	Job	Contact	Dates
	GOUGH ST	Intersection	Conflict with existing Street Use Permit.	12TS-0008	Jana Lord 510-446-7234 - Jana Lord 510-446-7234	
	GOUGH ST	Intersection	Conflict with existing Street Use Permit.	13B-0019	Refer to Agent - Refer to Agent	Mar 26 2013-Mar 26 2014
	GOUGH ST	OCTAVIA ST -	Conflict with existing Street Use Permit.	13B-0019	Refer to Agent - Refer to Agent	Mar 26 2013-Mar 26 2014
	FRANKLIN ST	GOUGH ST -	Conflict with existing Street Use Permit.	13B-0096	Refer to Agent - Refer to Agent	Sep 23 2013-Jan 17 2014
	GOUGH ST	OCTAVIA ST -	Conflict with existing Street Use Permit.	13B-0096	Refer to Agent - Refer to Agent	Sep 23 2013-Jan 17 2014
	FRANKLIN ST	GOUGH ST -	Conflict with existing Street Use Permit.	13B-0139	(909) 937-7570 - (909) 937-7570	Jan 6 2014-Jan 6 2016
	GOUGH ST	OCTAVIA ST -	Conflict with existing Street Use Permit.	13B-0139	(909) 937-7570 - (909) 937-7570	Jan 6 2014-Jan 6 2016
	FRANKLIN ST	GOUGH ST -	Conflict with existing Street Use Permit.	13B-0142	(909) 937-7570 - (909) 937-7570	Jan 17 2014-Jun 30 2014
	GOUGH ST	OCTAVIA ST -	Conflict with existing Street Use Permit.	13B-0142	(909) 937-7570 - (909) 937-7570	Jan 17 2014-Jun 30 2014
	FRANKLIN ST	GOUGH ST -	DPT Blue Book Traffic Restriction. Time of day during which lanes must be kept clear: NORTH 7AM - 9AM 3PM - 7PM MONDAY THROUGH FRIDAY // SOUTH 7AM - 9AM 3PM - 7PM MONDAY THROUGH FRIDAY	N/A		
	FRANKLIN ST	GOUGH ST -	Please refer to Figure 12 of Section 9.4(A) of the DPW Order No. 171,442 for special conditions for excavation in the vicinity of AWSS.	N/A		
	FRANKLIN ST	GOUGH ST -	Under G095 requirement, Contractor shall contact Muni Overhead Line Division of any work 10 feet in horizontal or vertical direction of overhead lines. Contact: Tim Lipps @ (415) 554-9227	N/A		
	GOUGH ST	Intersection	Please refer to Figure 12 of Section 9.4(A) of the DPW Order No. 171,442 for special conditions for excavation in the vicinity of AWSS.	N/A		
	GOUGH ST	Intersection	Under G095 requirement, Contractor shall contact Muni Overhead Line Division of any work 10 feet in horizontal or vertical direction of overhead lines. Contact: Tim Lipps @ (415) 554-9227	N/A		
	GOUGH ST	OCTAVIA ST -	Please refer to Figure 12 of Section 9.4(A) of the DPW Order No. 171,442 for special conditions for excavation in the vicinity of AWSS.	N/A		

Street Name	From St	To St	Message	Job	Contact	Dates
	GOUGH ST	OCTAVIA ST -	Under G095 requirement, Contractor shall contact Muni Overhead Line Division of any work 10 feet in horizontal or vertical direction of overhead lines. Contact: Tim Lipps @ (415) 554-9227	N/A		
	GOUGH ST	Intersection	Proposed Paving.	PAVING	Au Bui -	Mar 13 2014-Jun 15 2015
	GOUGH ST	Intersection	Proposed Excavation.	SF DPW IDC - Mechanical \Electrical	Steven Lee -	Jul 9 2013-Apr 3 2014
	FRANKLIN ST	GOUGH ST -	Proposed Excavation.	SF MTA SS - Transportation Engineering (Capital)	Harvey Quan -	Apr 1 2013-Mar 31 2014
	GOUGH ST	Intersection	Proposed Excavation.	SF MTA SS - Transportation Engineering (Capital)	Harvey Quan -	Apr 1 2013-Mar 31 2014
	GOUGH ST	OCTAVIA ST -	Proposed Excavation.	SF MTA SS - Transportation Engineering (Capital)	Harvey Quan -	Apr 1 2013-Mar 31 2014
SOUTH VAN NESS AVE						
	21ST ST	Intersection	Please see special paving requirements for Moratorium Streets.	1724j		Feb 15 2012-Feb 15 2017
	21ST ST	Intersection	Under G095 requirement, Contractor shall contact Muni Overhead Line Division of any work 10 feet in horizontal or vertical direction of overhead lines. Contact: Tim Lipps @ (415) 554-9227	N/A		
	21ST ST	Intersection	Proposed Excavation.	SF DPW IDC - Mechanical \Electrical	Steven Lee -	Jul 9 2013-Apr 3 2014
	21ST ST	Intersection	Proposed Excavation.	SF MTA SS - Transportation Engineering (Capital)	Harvey Quan -	Apr 1 2013-Mar 31 2014
	21ST ST	Intersection	Proposed Excavation.	SF MTA SS - Transportation Engineering (Capital)	Harvey Quan -	Apr 1 2013-Mar 31 2014
	21ST ST	Intersection	Proposed Excavation.	SF PUC Water	Michael Gardiner -	Apr 1 2014-Feb 1 2015
SUTTER ST						
	JONES ST	Intersection	Conflict with existing Street Use Permit.	12B-0115	Refer to Agent - Refer to Agent	Jan 23 2013-Jan 23 2014
	JONES ST	LEAVENWORTH ST -	Conflict with existing Street Use Permit.	12B-0115	Refer to Agent - Refer to Agent	Jan 23 2013-Jan 23 2014
	JONES ST	Intersection	Conflict with existing Street Use Permit.	12TS-0036	Jana Lord 510-446-7234 - Jana Lord 510-446-7234	
	JONES ST	Intersection	Conflict with existing Street Use Permit.	13B-0032	Refer to Agent - Refer to Agent	Apr 2 2013-Apr 1 2014
	JONES ST	LEAVENWORTH ST -	Conflict with existing Street Use Permit.	13B-0032	Refer to Agent - Refer to Agent	Apr 2 2013-Apr 1 2014

Street Name	From St	To St	Message	Job	Contact	Dates
	JONES ST	Intersection	Conflict with existing Street Use Permit.	13B-0121	(415) 431-2950 - (415) 431-2950	Jan 23 2014-Jan 23 2015
	JONES ST	LEAVENWORTH ST -	Conflict with existing Street Use Permit.	13B-0121	(415) 431-2950 - (415) 431-2950	Jan 23 2014-Jan 23 2015
	JONES ST	LEAVENWORTH ST -	Conflict with existing Street Use Permit.	13ECN-0826	800-743-5000 - 800-743-5000	Jul 30 2013-
	JONES ST	Intersection	Please see special paving requirements for Moratorium Streets.	1531J		Jan 6 2010-Jan 6 2015
	JONES ST	Intersection	Blocks with Bicycle Route designations require special attention. For details see Section 10 of DPT's Blue Book and Section 6.3 of DPW's Order No. 171.442.	N/A		
	JONES ST	Intersection	Please refer to Figure 12 of Section 9.4(A) of the DPW Order No. 171,442 for special conditions for excavation in the vicinity of AWSS.	N/A		
	JONES ST	Intersection	Under G095 requirement, Contractor shall contact Muni Overhead Line Division of any work 10 feet in horizontal or vertical direction of overhead lines. Contact: Tim Lipps @ (415) 554-9227	N/A		
	JONES ST	LEAVENWORTH ST -	Blocks with Bicycle Route designations require special attention. For details see Section 10 of DPT's Blue Book and Section 6.3 of DPW's Order No. 171.442.	N/A		
	JONES ST	LEAVENWORTH ST -	DPT Blue Book Traffic Restriction. Time of day during which lanes must be kept clear: NORTH 7AM - 9AM 3PM - 7PM MONDAY THROUGH FRIDAY // SOUTH 7AM - 9AM 3PM - 7PM MONDAY THROUGH FRIDAY	N/A		
	JONES ST	LEAVENWORTH ST -	Please refer to Figure 12 of Section 9.4(A) of the DPW Order No. 171,442 for special conditions for excavation in the vicinity of AWSS.	N/A		
	JONES ST	LEAVENWORTH ST -	Under G095 requirement, Contractor shall contact Muni Overhead Line Division of any work 10 feet in horizontal or vertical direction of overhead lines. Contact: Tim Lipps @ (415) 554-9227	N/A		
	JONES ST	Intersection	Proposed Excavation.	SF DPW IDC - Mechanical \Electrical	Steven Lee -	Jul 9 2013-Apr 3 2014
	JONES ST	LEAVENWORTH ST -	Proposed Excavation.	SF DPW IDC - Streets & Highways	Isabel Liang -	Aug 27 2012-Aug 26 2014
	JONES ST	Intersection	Proposed Excavation.	SF MTA SS - Transportation Engineering (Capital)	Harvey Quan -	Apr 1 2013-Mar 31 2014

Street Name	From St	To St	Message	Job	Contact	Dates
	JONES ST	LEAVENWORTH ST -	Proposed Excavation.	SF MTA SS - Transportation Engineering (Capital)	Harvey Quan -	Apr 1 2013-Mar 31 2014
	JONES ST	Intersection	Proposed Excavation.	SF MTA SS - Transportation Engineering (Capital)	Harvey Quan -	Apr 1 2013-Mar 31 2014
	JONES ST	LEAVENWORTH ST -	Proposed Excavation.	SF MTA SS - Transportation Engineering (Capital)	Harvey Quan -	Apr 1 2013-Mar 31 2014
TURK ST						
	FILLMORE ST	Intersection	Please refer to Figure 12 of Section 9.4(A) of the DPW Order No. 171,442 for special conditions for excavation in the vicinity of AWSS.	N/A		
	FILLMORE ST	Intersection	Under G095 requirement, Contractor shall contact Muni Overhead Line Division of any work 10 feet in horizontal or vertical direction of overhead lines. Contact: Tim Lipps @ (415) 554-9227	N/A		
	FILLMORE ST	STEINER ST -	Banners are allowed on this street	N/A		
	FILLMORE ST	STEINER ST -	DPT Blue Book Traffic Restriction. Time of day during which lanes must be kept clear: NORTH 4PM - 7PM MONDAY THROUGH FRIDAY // SOUTH 4PM - 7PM MONDAY THROUGH FRIDAY	N/A		
	FILLMORE ST	Intersection	Proposed Paving.	PAVING	Richard Lee -	Jul 12 2018-Nov 16 2018
	FILLMORE ST	Intersection	Proposed Excavation.	SF DPW IDC - Hydraulic	Iqbalbhai Dhapa -	Jul 1 2015-Feb 15 2017
	FILLMORE ST	Intersection	Proposed Excavation.	SF DPW IDC - Mechanical \Electrical	Steven Lee -	Jul 9 2013-Apr 3 2014
	FILLMORE ST	Intersection	Proposed Excavation.	SF MTA SS - Livable Streets	Mike Sallaberry -	Jul 1 2013-Sep 30 2015
	FILLMORE ST	Intersection	Proposed Excavation.	SF MTA SS - Transportation Engineering (Capital)	Harvey Quan -	Apr 1 2013-Mar 31 2014
	FILLMORE ST	STEINER ST -	Proposed Excavation.	SF MTA SS - Transportation Engineering (Capital)	Harvey Quan -	Apr 1 2013-Mar 31 2014
	FILLMORE ST	Intersection	Proposed Excavation.	SF MTA SS - Transportation Engineering (Capital)	Harvey Quan -	Apr 1 2013-Mar 31 2014
	FILLMORE ST	STEINER ST -	Proposed Excavation.	SF MTA SS - Transportation Engineering (Capital)	Harvey Quan -	Apr 1 2013-Mar 31 2014

Curb Ramps

Street	Specification	Direction
16TH ST : CHURCH ST - Intersection	Required - L - Standard	SouthEast
16TH ST : CHURCH ST - Intersection	Required - R - Standard	SouthEast
21ST ST : SOUTH VAN NESS AVE - Intersection	Required - L - Standard	NorthEast
21ST ST : SOUTH VAN NESS AVE - Intersection	Required - R - Standard	NorthEast
21ST ST : SOUTH VAN NESS AVE - Intersection	Required - R - Standard	NorthWest
21ST ST : SOUTH VAN NESS AVE - Intersection	Required - L - Standard	NorthWest
21ST ST : SOUTH VAN NESS AVE - Intersection	Required - L - Standard	SouthEast
21ST ST : SOUTH VAN NESS AVE - Intersection	Required - R - Standard	SouthEast
21ST ST : SOUTH VAN NESS AVE - Intersection	Required - R - Standard	SouthWest
21ST ST : SOUTH VAN NESS AVE - Intersection	Required - L - Standard	SouthWest
25TH AVE : CALIFORNIA ST - Intersection	Required - L - Standard	SouthEast
25TH AVE : CALIFORNIA ST - Intersection	Required - R - Standard	SouthEast
CALIFORNIA ST : LAUREL ST - Intersection	Required - L - Standard	NorthEast
CALIFORNIA ST : LAUREL ST - Intersection	Required - R - Standard	NorthEast
CALIFORNIA ST : LAUREL ST - Intersection	Required - R - Standard	NorthWest
CALIFORNIA ST : LAUREL ST - Intersection	Required - L - Standard	NorthWest
CALIFORNIA ST : LAUREL ST - Intersection	Required - L - Standard	SouthEast
CALIFORNIA ST : LAUREL ST - Intersection	Required - R - Standard	SouthEast
CALIFORNIA ST : LAUREL ST - Intersection	Required - R - Standard	SouthWest
CALIFORNIA ST : LAUREL ST - Intersection	Required - L - Standard	SouthWest
FILLMORE ST : TURK ST - Intersection	Required - L - Standard	NorthEast
FILLMORE ST : TURK ST - Intersection	Required - R - Standard	NorthEast
FILLMORE ST : TURK ST - Intersection	Required - R - Standard	NorthWest
FILLMORE ST : TURK ST - Intersection	Required - L - Standard	NorthWest
FILLMORE ST : TURK ST - Intersection	Required - L - Standard	SouthEast
FILLMORE ST : TURK ST - Intersection	Required - R - Standard	SouthEast
FILLMORE ST : TURK ST - Intersection	Required - R - Standard	SouthWest
FILLMORE ST : TURK ST - Intersection	Required - L - Standard	SouthWest
GOUGH ST : SACRAMENTO ST - Intersection	Required - L - Standard	NorthEast
GOUGH ST : SACRAMENTO ST - Intersection	Required - R - Standard	NorthEast
GOUGH ST : SACRAMENTO ST - Intersection	Required - R - Standard	NorthWest
GOUGH ST : SACRAMENTO ST - Intersection	Required - L - Standard	NorthWest
GOUGH ST : SACRAMENTO ST - Intersection	Required - L - Standard	SouthEast

Street	Specification	Direction
GOUGH ST : SACRAMENTO ST - Intersection	Required - R - Standard	SouthEast
GOUGH ST : SACRAMENTO ST - Intersection	Required - R - Standard	SouthWest
GOUGH ST : SACRAMENTO ST - Intersection	Required - L - Standard	SouthWest
LARKIN ST : OFARRELL ST - Intersection	Required - R - Standard	NorthEast
LARKIN ST : OFARRELL ST - Intersection	Required - L - Standard	NorthEast
LARKIN ST : OFARRELL ST - Intersection	Required - R - Standard	SouthWest
LARKIN ST : OFARRELL ST - Intersection	Required - L - Standard	SouthWest
OFARRELL ST : POLK ST - Intersection	Required - L - Standard	NorthEast
OFARRELL ST : POLK ST - Intersection	Required - R - Standard	NorthEast
OFARRELL ST : POLK ST - Intersection	Required - R - Standard	NorthWest
OFARRELL ST : POLK ST - Intersection	Required - L - Standard	NorthWest
OFARRELL ST : POLK ST - Intersection	Required - L - Standard	SouthEast
OFARRELL ST : POLK ST - Intersection	Required - R - Standard	SouthEast
OFARRELL ST : POLK ST - Intersection	Required - R - Standard	SouthWest
OFARRELL ST : POLK ST - Intersection	Required - L - Standard	SouthWest



Department of Public Works
Bureau of Street-Use and Mapping
1155 Market St, 3rd floor
San Francisco, CA 94103

13EXC-6559

Request to Excavate a Moratorium Street

For more information about this permit, please call Bureau of Street-Use & Mapping @ 415 554 5810.

Applicant: Phoenix Electric Company **Received Date:** Nov 5 2013 9:54AM

Contact Person: Phoenix Electric Company

Contact Phone:(415) 760-0015 **Contact Email:**wlew@phoenixelectricco.com

Method: Open Cut: Sawcut

Purpose:

Reason: Place Conduit

Description: Various Locations Pedestrian Countdown Signals Contract No. 1 (Contract 1901J)

Approved

Denied

21ST ST: SHOTWELL ST SOUTH VAN NESS AVE (1106000)

Asphalt Square Footage: 0

Concrete Square Footage: 30

Moratorium Start Date: 7/1/2011

Moratorium End Date: 7/1/2016

Date Service Requested: 11/5/2013

Property Owner Name:

Property Owner Phone:

Approved

Denied

21ST ST: SOUTH VAN NESS AVE CAPP ST (1107000)

Asphalt Square Footage: 0

Concrete Square Footage: 20

Moratorium Start Date: 3/19/2012

Moratorium End Date: 3/19/2017

Date Service Requested: 11/5/2013

Property Owner Name:

Property Owner Phone:

Approved

Denied

21ST ST: SOUTH VAN NESS AVE Intersection (24083000)

Asphalt Square Footage: 0

Concrete Square Footage: 70

Moratorium Start Date: 2/15/2012

Moratorium End Date: 2/15/2017

Date Service Requested: 11/5/2013

Property Owner Name:

Property Owner Phone:

Approved

Denied

JONES ST: COSMO PL SUTTER ST (7574000)

Asphalt Square Footage: 40

Concrete Square Footage: 30

Moratorium Start Date: 1/6/2010

Moratorium End Date: 1/6/2015

Date Service Requested: 11/5/2013

Property Owner Name:

Property Owner Phone:

Approved

Denied

JONES ST: SUTTER ST BUSH ST (7575000)

Asphalt Square Footage: 40

Concrete Square Footage: 10

Moratorium Start Date: 1/6/2010

Moratorium End Date: 1/6/2015

Date Service Requested: 11/5/2013

Property Owner Name:

Property Owner Phone:

Approved

Denied

JONES ST: SUTTER ST Intersection (24959000)

Asphalt Square Footage: 0

Concrete Square Footage: 25

Moratorium Start Date: 1/6/2010

Moratorium End Date: 1/6/2015

Date Service Requested: 11/5/2013

Property Owner Name:

Property Owner Phone:

Approved

Denied

LARKIN ST: OFARRELL ST MYRTLE ST (8130000)

Asphalt Square Footage: 40

Concrete Square Footage: 10

Moratorium Start Date: 10/8/2009

Moratorium End Date: 10/8/2014

Date Service Requested: 11/5/2013

Property Owner Name:

Property Owner Phone:

Approved

Denied

SOUTH VAN NESS AVE: 21ST ST Intersection (24083000)

Asphalt Square Footage: 0

Concrete Square Footage: 70

Moratorium Start Date: 2/15/2012

Moratorium End Date: 2/15/2017

Date Service Requested: 11/5/2013

Property Owner Name:

Property Owner Phone:

Approved

Denied

SUTTER ST: JONES ST Intersection (24959000)

Asphalt Square Footage: 0

Concrete Square Footage: 25

Moratorium Start Date: 1/6/2010

Moratorium End Date: 1/6/2015

Date Service Requested: 11/5/2013

Property Owner Name:

Property Owner Phone:

Recommended By:

Recommended By:

Approved By:

Permit Coordinator

Division Manager
(or designee)

Bureau Manager
(or designee)

No Diagram submitted

Edwin M. Lee | Mayor

Tom Nolan | Chairman

Cheryl Brinkman | Vice-Chairman

Leona Bridges | Director

Malcolm Heinicke | Director

Jerry Lee | Director


Joél Ramos | Director

Cristina Rubke | Director

Edward D. Reiskin | Director of Transportation

MEMORANDUM

TO: Rene Lopez
Bureau of Street Use and Mapping
875 Stevenson Street, Room 460

FROM: Geraldine de Leon 
Associate Engineer

DATE: December 5, 2012

SUBJECT: Surface-Mounted Facility Submittal Package for Signal Controller Cabinet Installation at **Church Street (east side) between 16th Street and Chula Lane** (near the intersection of 16th Street and Church Street)
(DPW Contract No. 1901J – Various Locations Pedestrian Countdown Signals Contract No. 1)

Please find enclosed our submittal package for the proposed installation of a surface-mounted facility (signal controller cabinet) at **Church Street (east side) between 16th Street and Chula Lane** (near the intersection of 16th Street and Church Street). This intersection is included as part of the Various Locations Pedestrian Countdown Signals Contract No. 1 and the construction is proposed to begin around February 2013.

The required public notices will be posted after we receive your written approval regarding the proposed SMF location.

If you have any questions, I can be reached at 701-4675.

Attachments:

Pre-Site Visit Checklist (Exhibit A of DPW Order No. 175,566)
Copy of SFMTA's Five Year Plan
Cabinet and Foundation Specifications
Detailed Drawing of Proposed Controller Location
Photographs of Proposed Controller Location
Copy of Proposed Public Notice
Copy of Curb Ramp Design Drawing



EXHIBIT A

PRE-SITE VISIT CHECKLIST

City and County of San Francisco

Department of Public Works



Bureau of Street-use and Mapping

**Surface-Mounted Facility
Pre-Site visit Checklist**

Applicant Name: SFMTA Transportation Engineering ADDRESS: 1 South Van Ness Ave., 7th Floor, SF, CA 94102-5417

Contact Name: Geraldine de Leon TEL. NO.: (415) 701 - 4675 FAX: (415) 701-4737

Date: **December 5, 2012** Proposed Location: **Church Street (east side) between 16th Street and Chula Lane**

- 1. Five-year plan or letter indicating no additional work is planned for the next five years is on file.
- 2. Verification that cabinet size is consistent with the plans on file.
- 3. Verification of attempts to place Surface-Mounted Facility on private property (at least 3 locations).
Please attach the following:
 - a. Copy of letter mailed to property owners
 - b. Copy of mailing list
 - c. Statement verifying date of mailing
 - d. Copy of responses from property owners
 - e. Verification of attempt to enter into an agreement with any interested property owners
- 4. Verification of attempts to place Surface-Mounted Facility underground.
- 5. Verification of attempts to collocate the Surface-Mounted Facility.
- 6. Verification of special requirements that limit the possible locations for the Surface-Mounted Facility.
- 7. Verification that proposed locations conforms to the placement guidelines.
- 8. Verification that an existing Surface-Mounted Facility could/could not be removed.

ITEM NOS. _____ not required.

Request for site visit is accepted AND Site visit is scheduled

for: _____, 2012 with: Geraldine de Leon Tel. No.: (415) 701-4675

- Request for site visit is denied
- Site visit not required because:

Proposed location for the new traffic signal controller cabinet is o.k.

Reviewed By Rene Lopez _____ Tel. No.: (415) 554-6201

VERIFICATION STATEMENTS OF PRE-SITE VISIT CHECKLIST (EXHIBIT A)

1. STATEMENT REGARDING 5-YEAR PLAN

See attached copy of SFMTA's Five Year Plan.

2. STATEMENT REGARDING CABINET SIZE

Attached are the specifications for the traffic signal controller cabinet and foundation.

3. STATEMENT REGARDING ATTEMPTS TO PLACE SURFACE-MOUNTED FACILITY ON PRIVATE PROPERTY

Because of the purpose, function and special requirements of signal controllers, their placement is critical to public safety and is limited to the portion of sidewalk as close to the intersection as practical, such that the controller is curbside with a direct line of sight to as much of the intersection, signal indications and vehicle and pedestrian traffic as possible. For such reasons, signal controller cabinets cannot be placed on private property away from the roadway and they must be fully accessible at all times.

4. STATEMENT REGARDING ATTEMPTS TO PLACE SURFACE-MOUNTED FACILITY UNDERGROUND

Because of the purpose, function and special requirements of signal controllers, their placement is critical to public safety and is limited to the portion of sidewalk as close to the intersection as practical, such that the controller is curbside with a direct line of sight to as much of the intersection, signal indications and vehicle and pedestrian traffic as possible. For such reasons, signal controller cabinets cannot be placed underground where a direct line of sight is not available.

5. STATEMENT REGARDING ATTEMPTS TO COLLOCATE THE SURFACE-MOUNTED FACILITY

There are no other surface-mounted facilities at this intersection that the controller can be collocated with.

6. STATEMENT REGARDING SPECIAL REQUIREMENTS THAT LIMIT THE POSSIBLE LOCATIONS FOR THE SURFACE-MOUNTED FACILITY

Because of the purpose, function and special requirements of signal controllers, their placement is critical to public safety and is limited to the portion of sidewalk as close to the intersection as practical, such that the controller is curbside with a direct line of sight to as much of the intersection, signal indications and vehicle and pedestrian

SMF Submittal Package
For Church Street (east side) between 16th Street and Chula Lane
(near the intersection of 16th Street and Church Street)
December 5, 2012

traffic as possible. For such reasons, signal controller cabinets cannot be placed underground or on private property away from the roadway.

7. STATEMENT REGARDING CONFORMANCE TO PLACEMENT GUIDELINES

The suggested location for the proposed facility is in accordance with DPW's surface-mounted facility placement guidelines, Exhibit B of DPW Order No. 175,566.

8. STATEMENT REGARDING REMOVAL OF EXISTING SURFACE-MOUNTED FACILITY

The old controller cabinet and foundation will be removed after activation of the new controller.

export search results to excel
 add a new project
 show/edit project details
 add locations to project
 delete this project
 project activity log
 filter by street name
 -- remove filter --
 21ST ST
 CALIFORNIA ST
 CHURCH ST
 JONES ST
 OFARRELL ST
 POLK ST
 TURK ST

filter by project name
 -- remove filter --
 Pedestrian Countdown Signal No. 1/Surface

sort direction: Ascending Descending

8 record(s) | locations shaded in gray indicate a paving conflict

street name	limits	utility	project	start date	end date	duration	location phase	flag	
21ST ST	SHOTWELL ST to SOUTH VAN NESS AVE (3050 - 3099)	DPT	Pedestrian Countdown Signal No. 1/Surface Mounted Facilities (Pedestrian Signal Improvements)	12/1/2012	12/31/2013	395	Proposed	<ul style="list-style-type: none"> moratorium ends 7/1/2016 	edit remove
CALIFORNIA ST	WALNUT ST to LAUREL ST (3300 - 3399)	DPT	Pedestrian Countdown Signal No. 1/Surface Mounted Facilities (Pedestrian Signal Improvements)	12/1/2012	12/31/2013	395	Proposed	<ul style="list-style-type: none"> needs coordination 	edit remove
CALIFORNIA ST	25TH AVE to 26TH AVE (6300 - 6399)	DPT	Pedestrian Countdown Signal No. 1/Surface Mounted Facilities (Pedestrian Signal Improvements)	12/1/2012	12/31/2013	395	Proposed	<ul style="list-style-type: none"> needs coordination 	edit remove
CHURCH ST	16TH ST to CHULA LN (400 - 449)	DPT	Pedestrian Countdown Signal No. 1/Surface Mounted Facilities (Pedestrian Signal Improvements)	12/1/2012	12/31/2013	395	Proposed	<ul style="list-style-type: none"> needs coordination 	edit remove
JONES ST	COSMO PL to SUTTER ST (712 - 799)	DPT	Pedestrian Countdown Signal No. 1/Surface Mounted Facilities (Pedestrian Signal Improvements)	12/1/2012	12/31/2013	395	Proposed	<ul style="list-style-type: none"> moratorium ends 1/6/2015 	edit remove
OFARRELL ST	LARKIN ST to POLK ST (800 - 899)	DPT	Pedestrian Countdown Signal No. 1/Surface Mounted Facilities (Pedestrian Signal Improvements)	12/1/2012	12/31/2013	395	Proposed	<ul style="list-style-type: none"> needs coordination 	edit remove
POLK ST	OFARRELL ST to ALICE B TOKLAS PL \ MYRTLE ST (900 - 949)	DPT	Pedestrian Countdown Signal No. 1/Surface Mounted Facilities (Pedestrian Signal Improvements)	12/1/2012	12/31/2013	395	Proposed	<ul style="list-style-type: none"> paving conflict needs coordination 	edit remove
TURK ST	FILLMORE ST to STEINER ST (1400 - 1499)	DPT	Pedestrian Countdown Signal No. 1/Surface Mounted Facilities (Pedestrian Signal Improvements)	12/1/2012	12/31/2013	395	Proposed		edit remove

DIMENSIONS FOR 2070G UPPER CONTROLLER CABINET, LOWER PEDESTAL CABINET AND PEDESTAL CABINET BASE



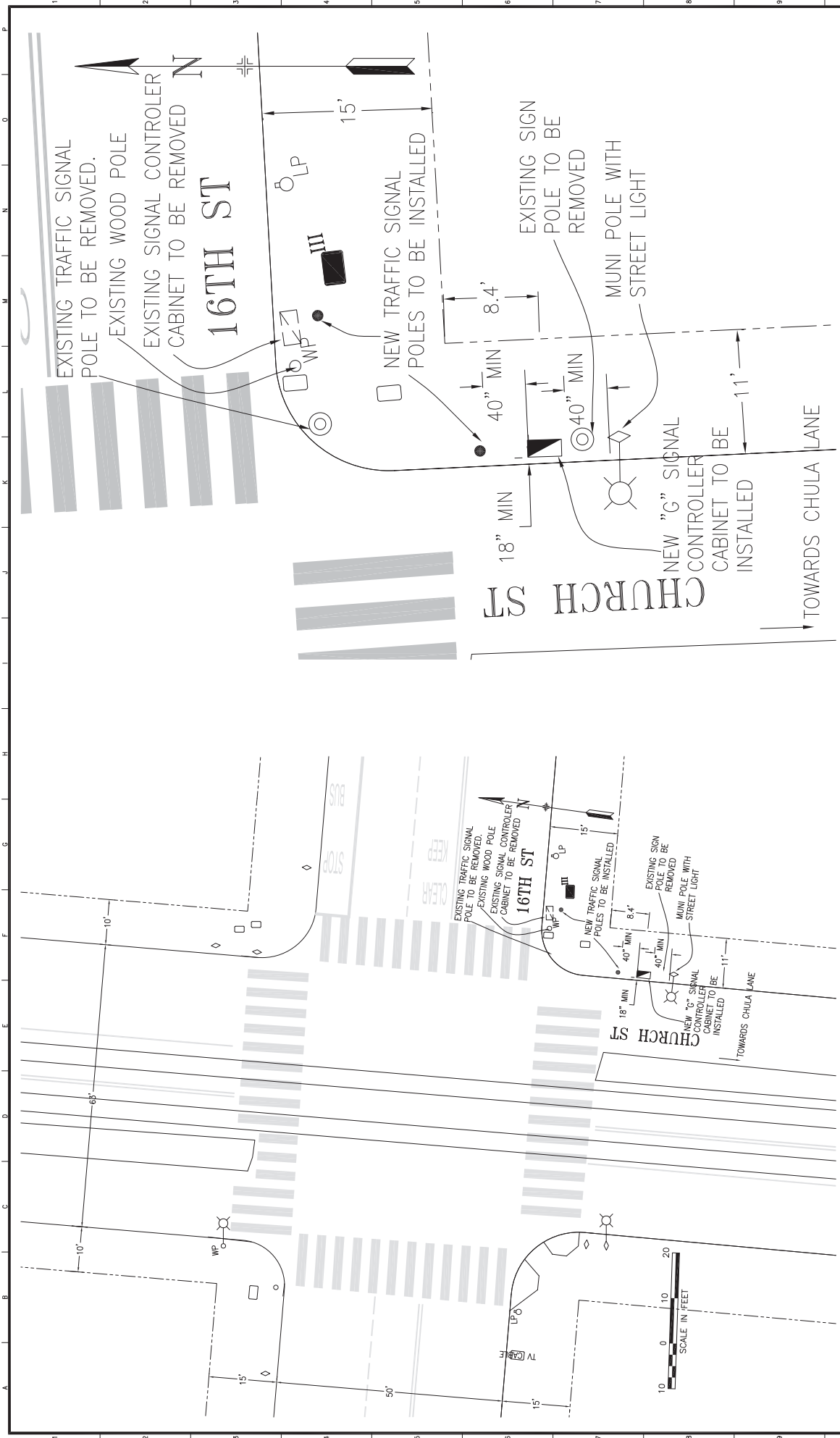
2070G UPPER CONTROLLER CABINET: 24.25" W x 17.5" D x 40" H

2070G LOWER PEDESTAL CABINET: 20" W x 16" D x 30" H

PEDESTAL CABINET BASE: 17" W x 13" D x 3" H

STANDARD CONCRETE FOUNDATION: 17" W x 13" D x 2" H (portion above ground)

TOTAL HEIGHT (including upper and lower cabinets, cabinet base and foundation): 75" H

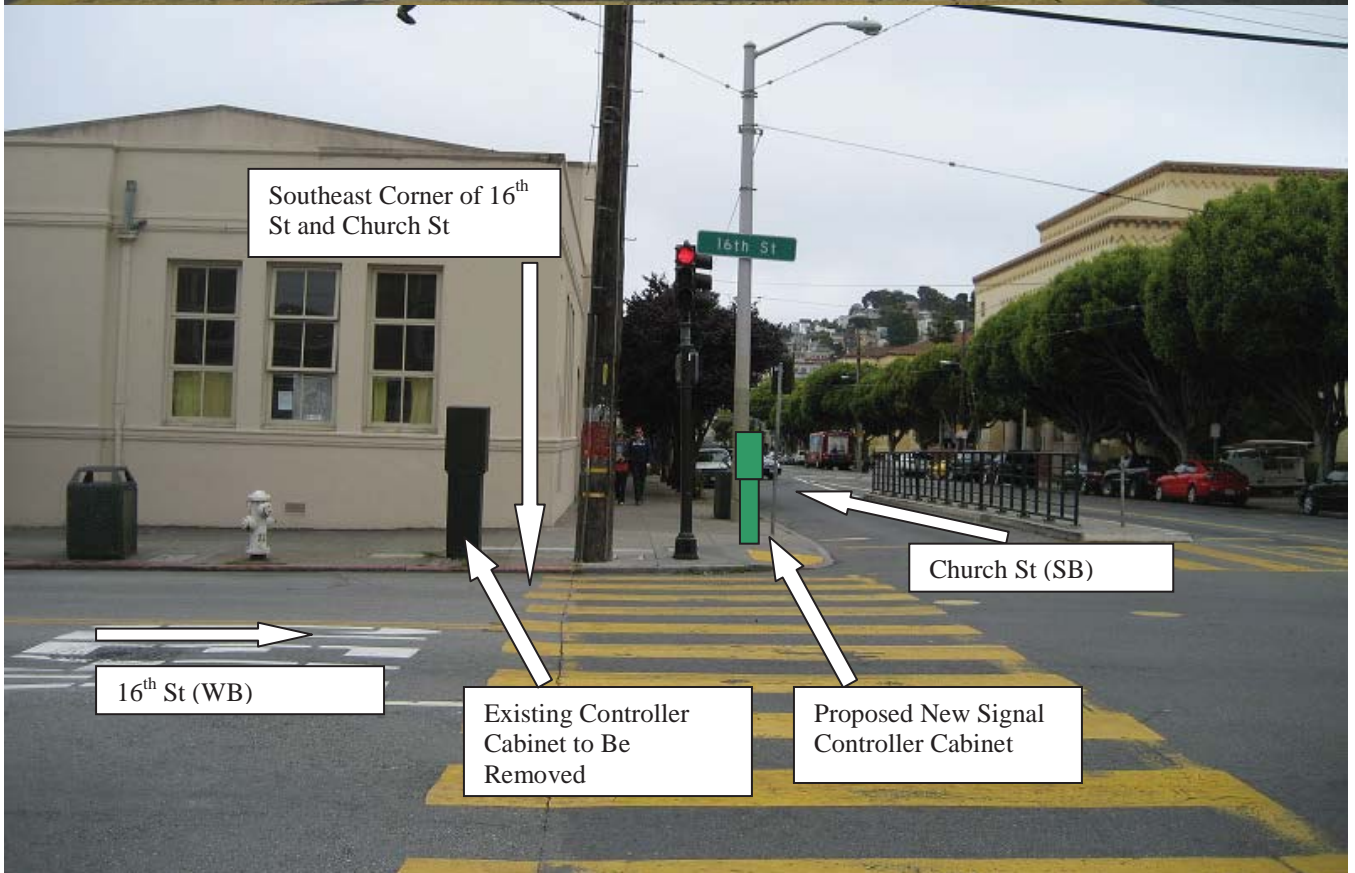
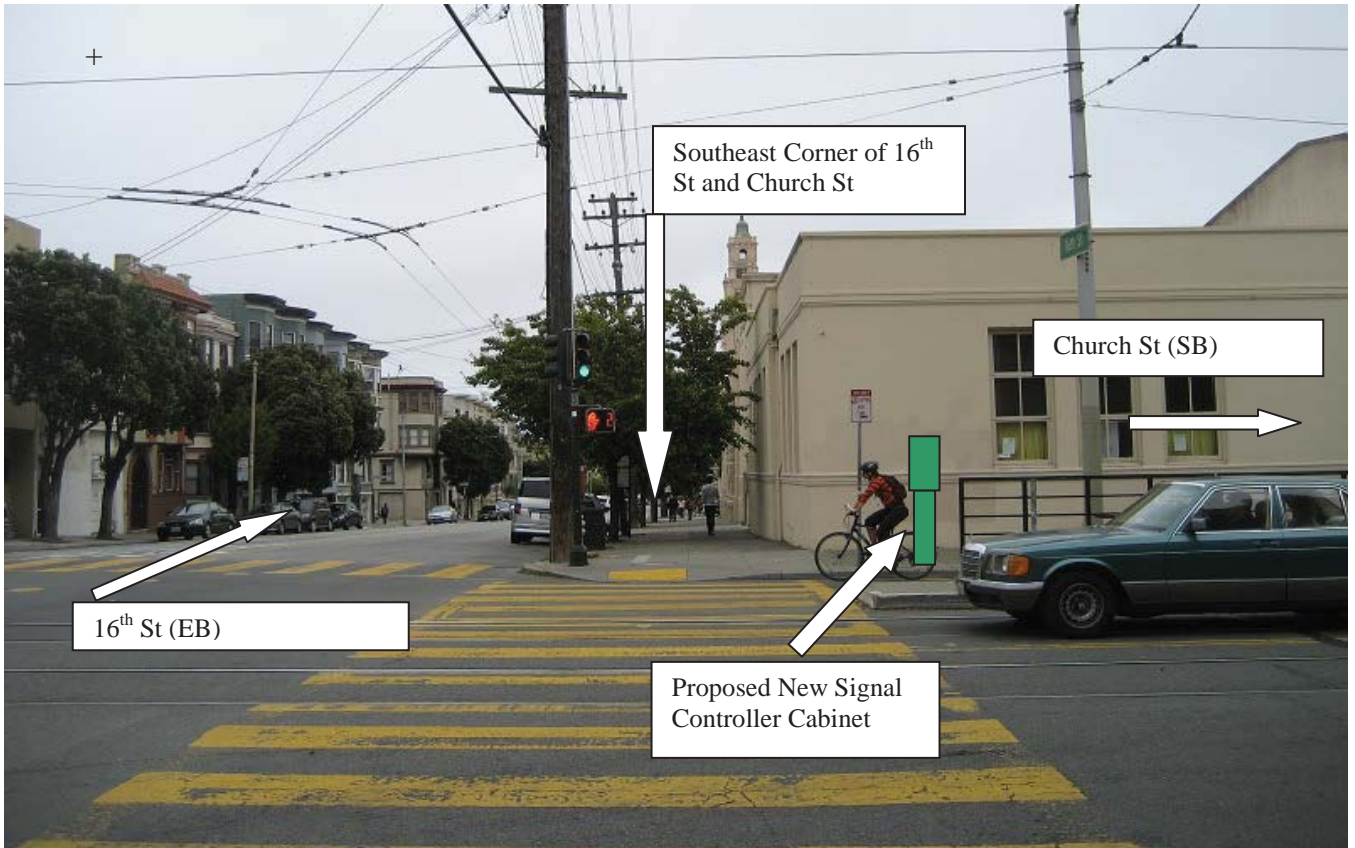


REFERENCE INFORMATION & FILE NO. OF SURVEYS		APPROVED SECTION ENGINEER		SCALE AS SHOWN		SPECIFICATION NO. DRAWING NO. E-1.0	
NO. DATE DESCRIPTION TABLE OF REVISIONS		DATE: 12/1 DATE: 12/1		SHEET OF SHEETS SHEET OF SHEETS		PEDESTRIAN COUNTDOWN SIGNALS TRAFFIC SIGNAL MODIFICATION	
CHECK WITH TRACKING TO SEE IF YOU HAVE LATEST REVISION		CHECKED: HO DATE: 12/1		CITY TRAFFIC ENGINEER DATE:		16TH ST AND CHURCH ST TRAFFIC SIGNAL WORK	



SAN FRANCISCO MUNICIPAL TRANSPORTATION AGENCY
 TRANSPORTATION ENGINEERING
 CITY AND COUNTY OF SAN FRANCISCO

PICTURES OF PROPOSED SMF INSTALLATION NEAR THE INTERSECTION OF 16th ST AND CHURCH ST



Division of Sustainable Streets - Transportation Engineering
Municipal Transportation Agency
One South Van Ness Avenue, 7th Floor
San Francisco, CA 94103-5417

IMPORTANT NOTICE CONCERNING YOUR RIGHTS

December 5, 2012

Dear San Francisco Resident:

The San Francisco Municipal Transportation Agency (SFMTA) has filed an application with the San Francisco Department of Public Works (DPW) for a permit to install a traffic signal controller cabinet at the south east corner of **16th** and **Church streets**. A photograph of the Surface Mounted Facility (SMF) and the specifications for the SMF are shown below.


SFMTA will be modifying the existing traffic signals at 16th and Church Streets to relocate the existing signal controller cabinet at this intersection from the 16th Street side to the Church Street side of the south east corner. The new cabinet will house the signal controller and other equipment that will control and monitor the proper functioning of the traffic signals. The old traffic controller cabinet will be removed after activation of the new cabinet. The proposed SMF location is the optimal location for the placement of the controller cabinet from a traffic safety standpoint. A direct line of sight from the cabinet to the intersection, signal indications and vehicle and pedestrian traffic is essential.

If you object to the installation of this SMF, you **must** submit your objection in writing via e-mail to smf@sfdpw.org, via mail to the Department of Works Bureau of Street-Use and Mapping, 875 Stevenson Street, Room 460, San Francisco, CA 94103-0942, or via fax to (415) 554-6161 . You have 20 days from the date of this notice to send a written notice of your objection to DPW. DPW will not consider any objection unless it is made within this 20-day period.

If you submit an objection, DPW may convene a hearing to determine whether the permit for placement of the SMF should be issued. DPW will commence any such hearing within 40 days after the receipt of any objections. You will have the opportunity to express your concerns about the SMF at the hearing should you choose to attend.

Thank you,

Geraldine de Leon
Division of Sustainable Streets- Transportation Engineering
Municipal Transportation Agency
One South Van Ness Avenue, 7th Floor
San Francisco, CA 94103-5417
(415) 701-4675



Upper controller cabinet is 24.25''W x 40''H x 17.5''D
Lower pedestal cabinet is 20'' W x 30''H x 16''D
Pedestal cabinet base 17''W x 3''H x 13'' D
Concrete foundation is 17''W x 2''H x 13''D
Total Height (cabinet & foundation): 75''



(415) 554-5810
FAX (415) 554-6161
http://www.sfdpw.org

Department of Public Works
Bureau of Street-Use and Mapping
1155 Market St, 3rd Floor
San Francisco, CA 94103

13SMF-0173

Surface Mounted Facility Permit

Address : CHURCH ST: 16TH ST
to CHULA LN (400 - 449)

Cost: \$150.00

Block: Lot: Zip:

Permittee

Name: San Francisco Municipal Transportation Agency
Address: One South Van Ness Avenue, 07th Floor San Francisco, CA 94103
Contact: Geraldine de Leon **Phone:** (415) 701-4675

Permit FrontPage Conditions Note: Your application is approved, as submitted, with no additional requirements. You may apply for an excavation permit. (Location: 16th St./ Church St.)

The undersigned Permittee hereby agrees to comply with all requirements and conditions noted on this permit

Approved Date : 06/27/2013

Applicant/Permittee

Date

Printed : 7/17/2014 2:16:42 PM Plan Checker Rene Lopez

"IMPROVING THE QUALITY OF LIFE IN SAN FRANCISCO" We are dedicated individuals committed to teamwork, customer service and continuous improvement in partnership with the community.

Customer Service

Teamwork

Continuous Improvement

Permit Addresses

13SMF-0173

*RW = RockWheel, SMC = Surface Mounted Cabinets, S/W = Sidewalk Work, DB = Directional Boring,
BP= Reinforced Concrete Bus Pad, UB = Reinforced Concrete for Utility Pull Boxes and Curb Ramps

Number of blocks: 1 Total repair size:0 sqft Total Streetspace: Total Sidewalk: sqft

ID	Street Name	From St	To St	Sides	*Other	Asphalt	Concrete	Street Space Feet	Sidewalk Feet
1	CHURCH ST	16TH ST	CHULA LN	East	RW : False SMC : False S/W Only : False DB: False BP: False UB: False	0	0		
Total						0	0		

Exceptions

13SMF-0173

Street Name	From St	To St	Message	Job	Contact	Dates
CHURCH ST						
	16TH ST	CHULA LN -	DPT Blue Book Traffic Restriction. Time of day during which lanes must be kept clear: EAST 7AM - 9AM MONDAY THROUGH FRIDAY // WEST 4PM - 6PM MONDAY THROUGH FRIDAY	N/A		
	16TH ST	CHULA LN -	Muni Tracks Present.	N/A		
	16TH ST	CHULA LN -	Proposed Excavation.	SF MTA Capital Programs and Costruction	Darton Ito -	Jan 1 2020-Dec 31 2020
	16TH ST	CHULA LN -	Proposed Excavation.	SF MTA Capital Programs and Costruction	Darton Ito -	Jan 1 2020-Dec 31 2020

No Diagram submitted



(415) 554-5810
FAX (415) 554-6161
<http://www.sfdpw.org>

Department of Public Works
Bureau of Street-Use and Mapping
1155 Market St, 3rd Floor
San Francisco, CA 94103

13EXC-6559

Utility Excavation Permit

Address : Multiple Locations

Cost: \$5,292.14

Block: Lot: Zip:

Pursuant to Article 2.4 of the Public Works Code in conjunction to DPW Order 178,940 permission, revocable at the will of the Director of Public Works, to excavate and restore the public right-of-way is granted to Permittee.

Permittee

Name: Phoenix Electric Company

Address: 1350 Van Dyke Avenue San Francisco, CA 94124

Contact: Dominic Creedon

Phone: (415) 877 7039

STREET EXCAVATION REQUIREMENTS:

1. The permittee shall call Underground Service Alert (U.S.A.), telephone number 1-800-227-2600, 48 hours prior to any excavation.
2. All work including sidewalk and pavement cutting and removal, lagging, excavation, backfill, and sidewalk and pavement restoration shall be done by a licensed paving contractor and in accordance with the requirements of the Standard Specifications of the Bureau of Engineering, Department of Public Works, July 1986 Edition and Department of Public Works Order Nos. 176,707, copy attached.
3.
 - a. DPW Order 181,305, dated 6/17/13, Reinforced Concrete Bus pads, shall be constructed in accordance with SFPDW Standard Plan, File No. 96,607 and SFPDW Standard Specification Section 210 except that the concrete bus pad shall have a minimum compressive strength of 5,000 psi. Concrete bus pads shall be constructed at a minimum thickness of 10 to 12 inches and shall be approximately 10-foot wide.
 - b. DPW Order 181,306 dated 9/26/13, Reinforced concrete sidewalk, shall be constructed in accordance with the SFPDW Standard Plan File No. 96,608 and SFPDW Standard Specification Section 204 with #3 steel reinforced bars at mid-depth of the concrete sidewalk slab.
4. Sidewalk and pavement restoration shall include the replacement of traffic lane and crosswalk striping, parking stall markings, and curb painting that might have been obliterated during street excavation. The permittee shall perform their work under on the following options:
 - a. Have the City forces do the striping and painting work at the permittee's expense. The permittee shall make a deposit with the Department of Parking & Traffic for this purpose in an amount estimated by the Municipal Transportation Agency (MTA) 7th Floor 1 South Van Ness Ave telephone 701-4500, and notify the MTA at least 48 hours in advance of the time the work is to be done.
 - b. Perform the work themselves following instructions available at the Department of Parking & Traffic.
5. The permittee shall submit a non-refundable fee to Bureau of Street-Use and Mapping to pay for City Inspection of the backfill and pavement restoration. At least 48 hours in advance, the permittee shall make arrangements with the Street Improvement Section Inspectors, 554-7149, for an inspection schedule.
6. The permittee shall file and maintain an excavation bond in the sum of \$25,000.00 with the Department of Public Works, to guarantee the maintenance of the pavement in the excavation area for a period of 3 years following the completion of the backfill and pavement restoration pursuant to Article 2.4.40 of the Public Works Code.
7. The permittee shall conduct construction operations in accordance with the requirements of Article 11 of the Traffic Code. The permittee shall contact the MTA 7th Floor 1 South Van Ness Ave telephone 701-4500, for specific restrictions before starting work.
8. The permittee shall obtain the required permits, if any, from regulating agencies of the State of California.
9. The permittee shall verify the locations of any City or public service utility company facilities that may be affected by the work authorized by this permit and shall assume all responsibility for any damage to such facilities. The permittee shall make satisfactory arrangements and payments for any necessary temporary relocation of City or public utility company facilities.
10. The permittee shall pay the required fee for sewer installation permit at the Plumbing Inspection Division, Department of Building Inspection, 1660 Mission Street and arrange for inspection of this work, telephone 558-6054.
11. Concrete form work, planting of trees and pouring of sidewalk and/or curb shall not be performed prior to obtaining a permit from Bureau of Urban Forestry (BUF), telephone: 554-6700.
12. Per DPW Order 178,806, the recycling of Cobble Stones and Granit Curb shall follow as:
 - a. Cobblestones shall be clean of dirt prior to transporting. Extreme care shall be taken during the transporting the cobblestones to minimize damage before delivery to City. The cobblestones shall be neatly and securely placed on pallets so they can be moved about safely after the delivery. The Minimum size of cobblestone shall be 4 inches square (16 square inches). The cobblestones shall be delivered, including off loading, to the lower lot at the Cesar Chavez Street Yard located at 2323 Cesar Chavez Street or at alternative location directed by the Department within the City of San Francisco. Contact the Department forty-eight hours (48 hours) prior to delivery. The Department can be reached at (415) 641-2627.
 - b. Granite Curb shall be neatly and securely placed on pallets so they can be moved about safely after delivery. The Contractor shall exercise care in transporting the granite curb to minimize damage. The length limit of recyclable granite curbs shall be no less than four feet. The granite curb shall be delivered, including off loading, to the back lot at the Griffith Pump Station located at 1105 Thomas Street or at an alternative location directed by the Department within the City of San Francisco. Contact Bureau of Street and Sewer Repair (BSSR) at least forty-eight hours (48 hours) prior to delivery. BSSR can be reached at (415) 695-2087.
13. In consideration of this Permit being issued for the work described in the application, Permittee on its behalf and that of any successor or assign, and on behalf of any lessee, promises and agrees to perform all the terms of this Permit and to comply with all applicable laws, ordinances and regulations.
14. Permittee agrees on its behalf and that of any successor or assign to hold harmless, defend, and indemnify the City and County of San Francisco, including, without limitation, each of its commissions, departments, officers, agents and employees (hereinafter collectively referred to as the "City") from and against any and all losses, liabilities, expenses, claims, demands, injuries, damages, fines, penalties, costs or judgments including, without limitation, attorneys' fees and costs (collectively, "claims") of any kind allegedly arising directly or indirectly from (i) any act by, omission by, or negligence of, Permittee or its subcontractors, or the officers, agents, or employees of either, while engaged in the performance of the work authorized by this Permit, or while in or about the property subject to this Permit for any reason connected in any way whatsoever with the performance of the work authorized by this Permit, or allegedly resulting directly or indirectly from the maintenance or installation of any equipment, facilities or structures authorized under this Permit, (ii) any accident or injury to any contractor or subcontractor, or any officer, agent, or employee of either of them, while engaged in the performance of the work authorized by this Permit, or while in or about the property, for any reason connected with the performance of the work authorized by this Permit, or arising from liens or claims for services rendered or labor or materials furnished in or for the performance of the work authorized by this Permit, (iii) injuries or damages to real or personal property, good will, and persons in, upon or in any way allegedly connected with the work authorized by this Permit from any cause or claims arising at any time, and (iv) any release or discharge, or threatened release or discharge, of any hazardous material caused or allowed by Permittee in, under, on or about the property subject to this Permit or into the environment. As used herein, "hazardous material" means any substance, waste or material which, because of its quantity, concentration of physical or chemical characteristics is deemed by any federal, state, or local governmental authority to pose a present or potential hazard to human health or safety or to the environment.
15. Permittee must hold harmless, indemnify and defend the City regardless of the alleged negligence of the City or any other party, except only for claims resulting directly from the sole negligence or willful misconduct of the City. Permittee specifically acknowledges and agrees that it has an immediate and independent obligation to defend the City from any claim which actually or potentially falls within this indemnity provision, even if the allegations are or may be groundless, false or fraudulent, which obligation arises at the time such claim is tendered to Permittee by the City and continues at all times thereafter. Permittee agrees that the indemnification obligations assumed under this Permit shall survive expiration of the Permit or completion of work.
16. Permittee shall obtain and maintain through the terms of this Permit general liability, automobile liability or workers' compensation insurance as the City deems necessary to protect the City against claims for damages for personal injury, accidental death and property damage allegedly arising from any work done under this Permit. Such insurance shall in no way limit Permittee's indemnity hereunder. Certificates of insurance, in form and with insurers satisfactory to the City, evidencing all coverages above shall be furnished to the City before commencing any operations under this Permit, with complete copies of policies furnished promptly upon City request.
17. The permittee and any permitted successor or assign recognize and understand that this permit may create a possessory interest.

Special Conditions

"IMPROVING THE QUALITY OF LIFE IN SAN FRANCISCO" We are dedicated individuals committed to teamwork, customer service and continuous improvement in partnership with the community.

Customer Service

Teamwork

Continuous Improvement

Conditions

====>NOTES: Per the Public Works Excavation Code:

- 1). ' T ' trench shall be the standard restoration practice for all trenches greater than 18 inches in width. The restoration of the concrete base and pavement will be equal to 1 ft. as measured from the edge of the trench;
- 2). the minimum pavement restoration requirements (mill and fill) for trenches exceeding 25% of the length of the block shall include the restoration of all affected lanes for the entire length of the block. For streets that are not delineated by painted lanes and the width of the excavation is less than thirteen (13) feet, the pavement restoration requirements (mill and fill) shall be for the entire length of the block thirteen (13) feet in width;
- 3). for excavation in the intersection, the restoration shall be to pave all affected quadrants either with the 13 foot rule for streets without delineated traffic lanes unless it is on a Muni route and for streets with multiple delineated traffic lanes in one direction, the restoration shall be limited to the affected lane(s).

====>Per DPW sign specifications, all projects impacting the length of one (1) block face or more will require the installation of a project information sign, for the duration of the project. The project information sign should be located at either end of the project facing oncoming vehicular traffic. For larger projects that exceed five (5) blocks, the project information sign should be placed at five (5) block intervals in both directions. The signage is intended to keep the public informed of the intent of the project, project schedule, contact information and allow for updates as needed.

====>In the event that the proposed excavation is within the crosswalk and falls on the conditions of the curb ramp regulations per DPW Order No. 179,254, an evaluation of the angular returns will be conducted at each end of the affected crosswalk to determine whether the affected curb ramps are built per the current City standards. All curb ramp installation shall comply with ADA requirements.

====>If concrete street, gutter or parking strip is excavated, Phoenix Electric Company shall remove and replace the entire concrete section from construction joint to construction joint. (No new construction joint will be allowed).

====>When drilling/excavating in the sidewalk area, entire sidewalk flag(s) must be replaced to adjacent score lines.

====>Placement or installation of any utility facilities within the curb return area is prohibited per DPW Order No. 175,387.

====>The Department of Public Works approves this permit pursuant to the following special conditions, which the Department of Public Works incorporates into the permit and makes a part thereof.

SPECIAL PERMIT CONDITIONS:

1. Phoenix Electric Company shall coordinate all work with any other construction projects and events known or unforeseen such as to minimize the impact of construction project on the general public and/or event(s).
 2. Phoenix Electric Company shall comply with Code Section 2.4.50(a), post and maintain notice(s) at the site of the excavation 72 hours for each location prior to the start of the construction.
 3. Phoenix Electric Company shall comply with Code Section 2.4.55(b)(i), such that each excavation will be backfilled and compacted within 120 hours from the time the construction related to the excavation is completed, and immediately place and maintain temporary pavement (cutback) over the excavation(s).
 4. Phoenix Electric Company's work shall be in accordance to all traffic regulations per S.F. Traffic Code (The Blue Book) or with any DPT approved traffic routing plan or DPT special traffic permit.
 5. Phoenix Electric Company shall provide safe access for all pedestrians at all times. Special attention must be paid to provide ingress and egress to businesses and driveways.
 6. Phoenix Electric Company shall coordinate all work with MUNI so as to avoid disruption to MUNI services. Please call Carlos Carrillo of Muni at #567-8745 to coordinate the schedule of work.
 7. Phoenix Electric Company shall discuss and coordinate with Muni with regards to relocating bus stops if necessary for pedestrian safety. Please call Carlos Carrillo of Muni at #567-8745 for coordination.
 8. Phoenix Electric Company shall hire SF police officers (when necessary) to control traffic so as to minimize the impact of the construction on the general public.
 9. Phoenix Electric Company shall cooperate and participate in all public outreach and information including community meetings.
 10. Phoenix Electric Company shall replace any existing traffic stripings and markings that are removed or damaged by the work activity with temporary stripings and markings after the restoration of the pavement as specified on the revised Section 6.2 'Pavement Markings' of DPT's 'Blue Book'. Also, Phoenix Electric Company shall pay to DPT the cost of replacing the permanent pavement markings. For any questions, please call Conrad Magat of DPT at (415) 701-4680.
 11. Phoenix Electric Company shall restore all trenches per the Excavation Code and shall be to the satisfaction of the assigned city inspector.
 12. Phoenix Electric Company shall remove all temporary pavement markings including USA marking on both the sidewalk and street at the conclusion of the excavation.
 13. Phoenix Electric Company shall submit compaction test results done by a certified material testing laboratory as required by the excavation code prior to pavement restoration. [NOTE: Per Article 2.4 of the Public Works Code, the required compaction test shall be one (1) set of three (3) compaction tests per one (1) regular city block, or as specified by the DPW assigned inspector. Copies of the compaction test results shall be provided to the assigned DPW inspector.]
- Failure to comply with the above requirements may render this permit void and may subject Phoenix Electric Company to a fine or citation.

Permit Addresses

13EXC-6559

*RW = RockWheel, SMC = Surface Mounted Cabinets, S/W = Sidewalk Work, DB = Directional Boring, BP= Reinforced Concrete Bus Pad, UB = Reinforced Concrete for Utility Pull Boxes and Curb Ramps

Number of blocks: 33 Total repair size:7115 sqft Total Streetspace: Total Sidewalk: sqft

ID	Street Name	From St	To St	Sides	*Other	Asphalt	Concrete	Street Space Feet	Sidewalk Feet
3	16TH ST	LANDERS ST	CHURCH ST	Both	RW : False SMC : False S/W Only : False DB: False BP: False UB: False	50	10		
4		CHURCH ST	HARLOW ST	Both	RW : False SMC : False S/W Only : False DB: False BP: False UB: False	50	10		
Total						100	20		
6	21ST ST	SHOTWELL ST	SOUTH VAN NESS AVE	Both	RW : False SMC : True S/W Only : True DB: False BP: False UB: False	0	30		
7		SOUTH VAN NESS AVE	CAPP ST	Both	RW : False SMC : False S/W Only : True DB: False BP: False UB: False	0	20		
Total						0	50		
9	25TH AVE	CALIFORNIA ST	CLEMENT ST	Both	RW : False SMC : False S/W Only : False DB: False BP: False UB: False	40	108		
Total						40	108		
8	CALIFORNIA ST	25TH AVE	Intersection	Both	RW : False SMC : False S/W Only : True DB: False BP: False UB: False	40	120		

ID	Street Name	From St	To St	Sides	*Other	Asphalt	Concrete	Street Space Feet	Sidewalk Feet
11	CALIFORNIA ST	25TH AVE	26TH AVE	Both	RW : False SMC : True S/W Only : False DB: False BP: False UB: False	40	20		
13		WALNUT ST	LAUREL ST	Both	RW : False SMC : True S/W Only : False DB: False BP: False UB: False	50	20		
Total						130	160		
1	CHURCH ST	16TH ST	Intersection	Both	RW : False SMC : False S/W Only : False DB: False BP: False UB: False	163	510		
2		16TH ST	CHULA LN	Both	RW : False SMC : True S/W Only : False DB: False BP: False UB: False	63	30		
Total						226	540		
17	FILLMORE ST	TURK ST	EDDY ST	Both	RW : False SMC : False S/W Only : False DB: False BP: False UB: False	30	20		
18		GOLDEN GATE AVE	TURK ST	Both	RW : False SMC : False S/W Only : False DB: False BP: False UB: False	30	10		
Total						60	30		
24	JONES ST	SUTTER ST	BUSH ST	Both	RW : False SMC : False S/W Only : False DB: False BP: False UB: False	40	10		
25		COSMO PL	SUTTER ST	Both	RW : False SMC : True S/W Only : False DB: False BP: False UB: False	40	30		
Total						80	40		

ID	Street Name	From St	To St	Sides	*Other	Asphalt	Concrete	Street Space Feet	Sidewalk Feet
28	LARKIN ST	OLIVE ST	OFARRELL ST	Both	RW : False SMC : False S/W Only : False DB: False BP: False UB: False	40	10		
29		OFARRELL ST	MYRTLE ST	Both	RW : False SMC : False S/W Only : False DB: False BP: False UB: False	40	10		
Total						80	20		
12	LAUREL ST	CALIFORNIA ST	Intersection	Both	RW : False SMC : False S/W Only : False DB: False BP: False UB: False	360	800		
14		SACRAMENTO ST	CALIFORNIA ST	Both	RW : False SMC : False S/W Only : False DB: False BP: False UB: False	30	10		
15		CALIFORNIA ST	MAYFAIR DR	Both	RW : False SMC : False S/W Only : False DB: False BP: False UB: False	30	20		
Total						420	830		
27	OFARRELL ST	LARKIN ST	Intersection	Both	RW : False SMC : False S/W Only : False DB: False BP: False UB: False	200	450		
30		LARKIN ST	POLK ST	Both	RW : False SMC : True S/W Only : False DB: False BP: False UB: False	80	30		
32		POLK ST	VAN NESS AVE	Both	RW : False SMC : False S/W Only : False DB: False BP: False UB: False	40	10		
Total						320	490		

ID	Street Name	From St	To St	Sides	*Other	Asphalt	Concrete	Street Space Feet	Sidewalk Feet
31	POLK ST	OFARRELL ST	Intersection	Both	RW : False SMC : False S/W Only : True DB: False BP: False UB: False	0	600		
33		OFARRELL ST	ALICE B TOKLAS PL \ MYRTLE ST	Both	RW : False SMC : True S/W Only : False DB: False BP: False UB: False	40	15		
34		OLIVE ST	OFARRELL ST	Both	RW : False SMC : False S/W Only : True DB: False BP: False UB: False	0	20		
Total						40	635		
20	SACRAMENTO ST	GOUGH ST	Intersection	Both	RW : False SMC : False S/W Only : False DB: False BP: False UB: False	30	800		
21		GOUGH ST	OCTAVIA ST	Both	RW : False SMC : False S/W Only : False DB: False BP: False UB: False	20	16		
22		FRANKLIN ST	GOUGH ST	Both	RW : False SMC : False S/W Only : False DB: False BP: False UB: False	30	10		
Total						80	826		
5	SOUTH VAN NESS AVE	21ST ST	Intersection	Both	RW : False SMC : False S/W Only : True DB: False BP: False UB: False	0	70		
Total						0	70		
23	SUTTER ST	JONES ST	Intersection	Both	RW : False SMC : False S/W Only : True DB: False BP: False UB: False	0	25		

ID	Street Name	From St	To St	Sides	*Other	Asphalt	Concrete	Street Space Feet	Sidewalk Feet
26	SUTTER ST	JONES ST	LEAVENWORTH ST	Both	RW : False SMC : False S/W Only : False DB: False BP: False UB: False	40	15		
Total						40	40		
16	TURK ST	FILLMORE ST	Intersection	Both	RW : False SMC : False S/W Only : False DB: False BP: False UB: False	800	800		
19		FILLMORE ST	STEINER ST	Both	RW : False SMC : True S/W Only : False DB: False BP: False UB: False	30	10		
Total						830	810		

Exceptions

13EXC-6559

Street Name	From St	To St	Message	Job	Contact	Dates
16TH ST						
	CHURCH ST	HARLOW ST -	DPT Blue Book Traffic Restriction. Time of day during which lanes must be kept clear: NORTH 4PM - 6PM MONDAY THROUGH FRIDAY // SOUTH 7AM - 9AM MONDAY THROUGH FRIDAY	N/A		
	CHURCH ST	Intersection	Muni Tracks Present.	N/A		
	CHURCH ST	Intersection	Under G095 requirement, Contractor shall contact Muni Overhead Line Division of any work 10 feet in horizontal or vertical direction of overhead lines. Contact: Tim Lipps @ (415) 554-9227	N/A		
	LANDERS ST	CHURCH ST -	DPT Blue Book Traffic Restriction. Time of day during which lanes must be kept clear: NORTH 4PM - 6PM MONDAY THROUGH FRIDAY // SOUTH 7AM - 9AM MONDAY THROUGH FRIDAY	N/A		
	LANDERS ST	CHURCH ST -	Under G095 requirement, Contractor shall contact Muni Overhead Line Division of any work 10 feet in horizontal or vertical direction of overhead lines. Contact: Tim Lipps @ (415) 554-9227	N/A		
	CHURCH ST	Intersection	Proposed Excavation.	SF DPW IDC - Mechanical \Electrical	Steven Lee -	Jul 9 2013-Apr 3 2014
	CHURCH ST	HARLOW ST -	Proposed Excavation.	SF MTA SS - Transportation Engineering (Capital)	Harvey Quan -	Apr 1 2013-Mar 31 2014
	CHURCH ST	Intersection	Proposed Excavation.	SF MTA SS - Transportation Engineering (Capital)	Harvey Quan -	Apr 1 2013-Mar 31 2014
	LANDERS ST	CHURCH ST -	Proposed Excavation.	SF MTA SS - Transportation Engineering (Capital)	Harvey Quan -	Apr 1 2013-Mar 31 2014
	CHURCH ST	HARLOW ST -	Proposed Excavation.	SF MTA SS - Transportation Engineering (Capital)	Harvey Quan -	Apr 1 2013-Mar 31 2014
	CHURCH ST	Intersection	Proposed Excavation.	SF MTA SS - Transportation Engineering (Capital)	Harvey Quan -	Apr 1 2013-Mar 31 2014
	LANDERS ST	CHURCH ST -	Proposed Excavation.	SF MTA SS - Transportation Engineering (Capital)	Harvey Quan -	Apr 1 2013-Mar 31 2014

Street Name	From St	To St	Message	Job	Contact	Dates
21ST ST						
	SOUTH VAN NESS AVE	Intersection	Please see special paving requirements for Moratorium Streets.	1724j		Feb 15 2012-Feb 15 2017
	SHOTWELL ST	SOUTH VAN NESS AVE -	Please see special paving requirements for Moratorium Streets.	BSSR		Jul 1 2011-Jul 1 2016
	SOUTH VAN NESS AVE	CAPP ST -	Please see special paving requirements for Moratorium Streets.	BSSR		Mar 19 2012-Mar 19 2017
	SOUTH VAN NESS AVE	Intersection	Under G095 requirement, Contractor shall contact Muni Overhead Line Division of any work 10 feet in horizontal or vertical direction of overhead lines. Contact: Tim Lipps @ (415) 554-9227	N/A		
	SOUTH VAN NESS AVE	Intersection	Proposed Excavation.	SF DPW IDC - Mechanical \Electrical	Steven Lee -	Jul 9 2013-Apr 3 2014
	SHOTWELL ST	SOUTH VAN NESS AVE -	Proposed Excavation.	SF MTA SS - Transportation Engineering (Capital)	Harvey Quan -	Apr 1 2013-Mar 31 2014
	SOUTH VAN NESS AVE	CAPP ST -	Proposed Excavation.	SF MTA SS - Transportation Engineering (Capital)	Harvey Quan -	Apr 1 2013-Mar 31 2014
	SOUTH VAN NESS AVE	Intersection	Proposed Excavation.	SF MTA SS - Transportation Engineering (Capital)	Harvey Quan -	Apr 1 2013-Mar 31 2014
	SOUTH VAN NESS AVE	CAPP ST -	Proposed Excavation.	SF MTA SS - Transportation Engineering (Capital)	Harvey Quan -	Apr 1 2013-Mar 31 2014
	SOUTH VAN NESS AVE	Intersection	Proposed Excavation.	SF MTA SS - Transportation Engineering (Capital)	Harvey Quan -	Apr 1 2013-Mar 31 2014
	SHOTWELL ST	SOUTH VAN NESS AVE -	Proposed Excavation.	SF PUC Water	Michael Gardiner -	Apr 1 2014-Feb 1 2015
	SOUTH VAN NESS AVE	CAPP ST -	Proposed Excavation.	SF PUC Water	Michael Gardiner -	Apr 1 2014-Feb 1 2015
	SOUTH VAN NESS AVE	Intersection	Proposed Excavation.	SF PUC Water	Michael Gardiner -	Apr 1 2014-Feb 1 2015
25TH AVE						
	CALIFORNIA ST	Intersection	Conflict with existing Street Use Permit.	13B-0019	Refer to Agent - Refer to Agent	Mar 26 2013-Mar 26 2014
	CALIFORNIA ST	CLEMENT ST -	Conflict with existing excavation permit. It is mandatory that you coordinate all work for joint paving.	13EXC-5334	(415) 740-8008 - (415) 740-8008	Sep 30 2013-
	CALIFORNIA ST	Intersection	Conflict with existing excavation permit. It is mandatory that you coordinate all work for joint paving.	13EXC-5334	(415) 740-8008 - (415) 740-8008	Sep 30 2013-
	CALIFORNIA ST	CLEMENT ST -	Banners are allowed on this street	N/A		
	CALIFORNIA ST	CLEMENT ST -	Truck Route: Call Cindy Shamban of DPT at 554-2341 for Restriction Information.	N/A		

Street Name	From St	To St	Message	Job	Contact	Dates
	CALIFORNIA ST	Intersection	Truck Route: Call Cindy Shamban of DPT at 554-2341 for Restriction Information.	N/A		
	CALIFORNIA ST	Intersection	Under G095 requirement, Contractor shall contact Muni Overhead Line Division of any work 10 feet in horizontal or vertical direction of overhead lines. Contact: Tim Lipps @ (415) 554-9227	N/A		
	CALIFORNIA ST	CLEMENT ST -	Proposed Paving.	PAVING	Aileen Gonzales -	Sep 4 2013-Aug 8 2014
	CALIFORNIA ST	Intersection	Proposed Paving.	PAVING	Aileen Gonzales -	Sep 4 2013-Aug 8 2014
	CALIFORNIA ST	CLEMENT ST -	Proposed Excavation.	SF DPW IDC - Hydraulic	Aileen Gonzales -	Sep 4 2013-Aug 8 2014
	CALIFORNIA ST	Intersection	Proposed Excavation.	SF DPW IDC - Hydraulic	Aileen Gonzales -	Sep 4 2013-Aug 8 2014
	CALIFORNIA ST	Intersection	Proposed Excavation.	SF DPW IDC - Hydraulic	John Helmuth -	Apr 9 2013-Apr 7 2014
	CALIFORNIA ST	Intersection	Proposed Excavation.	SF DPW IDC - Mechanical \Electrical	Steven Lee -	Jul 9 2013-Apr 3 2014
	CALIFORNIA ST	Intersection	Proposed Excavation.	SF MTA SS - Livable Streets	Mike Sallaberry -	Jun 1 2013-Jun 30 2014
	CALIFORNIA ST	Intersection	Proposed Excavation.	SF MTA SS - Livable Streets	Mike Sallaberry -	Apr 1 2013-Jun 30 2014
	CALIFORNIA ST	CLEMENT ST -	Proposed Excavation.	SF MTA SS - Transportation Engineering (Capital)	Harvey Quan -	Apr 1 2013-Mar 31 2014
	CALIFORNIA ST	Intersection	Proposed Excavation.	SF MTA SS - Transportation Engineering (Capital)	Harvey Quan -	Apr 1 2013-Mar 31 2014
	CALIFORNIA ST	CLEMENT ST -	Proposed Excavation.	SF MTA SS - Transportation Engineering (Capital)	Harvey Quan -	Apr 1 2013-Mar 31 2014
	CALIFORNIA ST	Intersection	Proposed Excavation.	SF MTA SS - Transportation Engineering (Capital)	Harvey Quan -	Apr 1 2013-Mar 31 2014
CALIFORNIA ST						
	25TH AVE	Intersection	Conflict with existing Street Use Permit.	13B-0019	Refer to Agent - Refer to Agent	Mar 26 2013-Mar 26 2014
	LAUREL ST	Intersection	Conflict with existing Street Use Permit.	13B-0022	Refer to Agent - Refer to Agent	Mar 25 2013-Mar 25 2014
	LAUREL ST	Intersection	Conflict with existing Street Use Permit.	13B-0032	Refer to Agent - Refer to Agent	Apr 2 2013-Apr 1 2014
	LAUREL ST	Intersection	Conflict with existing Street Use Permit.	13B-0037	Refer to Agent - Refer to Agent	Apr 15 2013-Mar 17 2014
	LAUREL ST	Intersection	Conflict with existing Street Use Permit.	13B-0045	Refer to Agent - Refer to Agent	Apr 25 2013-Apr 25 2014
	LAUREL ST	Intersection	Conflict with existing Street Use Permit.	13B-0096	Refer to Agent - Refer to Agent	Sep 23 2013-Jan 17 2014
	LAUREL ST	Intersection	Conflict with existing Street Use Permit.	13B-0098	(415) 431-2950 - (415) 431-2950	Sep 6 2013-Feb 18 2014

Street Name	From St	To St	Message	Job	Contact	Dates
	LAUREL ST	Intersection	Conflict with existing Street Use Permit.	13B-0111	(415) 431-2950 - (415) 431-2950	Oct 17 2013-Jan 21 2014
	LAUREL ST	Intersection	Conflict with existing Street Use Permit.	13B-0124	(415) 431-2950 - (415) 431-2950	Nov 13 2013-Nov 13 2014
	LAUREL ST	Intersection	Conflict with existing Street Use Permit.	13B-0127	(415) 431-2950 - (415) 431-2950	Nov 6 2013-Feb 3 2014
	LAUREL ST	Intersection	Conflict with existing Street Use Permit.	13B-0138	(415) 431-2950 - (415) 431-2950	Jan 15 2014-Jan 15 2015
	LAUREL ST	Intersection	Conflict with existing Street Use Permit.	13B-0139	(909) 937-7570 - (909) 937-7570	Jan 6 2014-Jan 6 2016
	LAUREL ST	Intersection	Conflict with existing Street Use Permit.	13B-0141	(415) 431-2950 - (415) 431-2950	Jan 1 2014-Oct 31 2014
	WALNUT ST	LAUREL ST -	Conflict with existing Street Use Permit.	13B-0142	(909) 937-7570 - (909) 937-7570	Jan 17 2014-Jun 30 2014
	25TH AVE	Intersection	Conflict with existing excavation permit. It is mandatory that you coordinate all work for joint paving.	13EXC-5334	(415) 740-8008 - (415) 740-8008	Sep 30 2013-
	25TH AVE	26TH AVE -	Conflict with existing excavation permit. It is mandatory that you coordinate all work for joint paving.	13EXC-7705	1-800-743-5000 - 1-800-743-5000	Dec 30 2013-Feb 12 2014
	WALNUT ST	LAUREL ST -	Conflict with existing Street Use Permit.	13SMF-0139	Refer to Agent - Refer to Agent	
	LAUREL ST	Intersection	Conflict with existing Street Use Permit.	14B-0001	(415) 431-2950 - (415) 431-2950	Jan 15 2014-May 12 2014
	25TH AVE	26TH AVE -	Banners are allowed on this street	N/A		
	25TH AVE	26TH AVE -	Under G095 requirement, Contractor shall contact Muni Overhead Line Division of any work 10 feet in horizontal or vertical direction of overhead lines. Contact: Tim Lipps @ (415) 554-9227	N/A		
	25TH AVE	Intersection	Truck Route: Call Cindy Shamban of DPT at 554-2341 for Restriction Information.	N/A		
	25TH AVE	Intersection	Under G095 requirement, Contractor shall contact Muni Overhead Line Division of any work 10 feet in horizontal or vertical direction of overhead lines. Contact: Tim Lipps @ (415) 554-9227	N/A		
	LAUREL ST	Intersection	Under G095 requirement, Contractor shall contact Muni Overhead Line Division of any work 10 feet in horizontal or vertical direction of overhead lines. Contact: Tim Lipps @ (415) 554-9227	N/A		

Street Name	From St	To St	Message	Job	Contact	Dates
	WALNUT ST	LAUREL ST -	DPT Blue Book Traffic Restriction. Time of day during which lanes must be kept clear: NORTH 4PM - 6PM MONDAY THROUGH FRIDAY // SOUTH 7AM - 9AM MONDAY THROUGH FRIDAY	N/A		
	WALNUT ST	LAUREL ST -	Under G095 requirement, Contractor shall contact Muni Overhead Line Division of any work 10 feet in horizontal or vertical direction of overhead lines. Contact: Tim Lipps @ (415) 554-9227	N/A		
	LAUREL ST	Intersection	Proposed Paving.	PAVING	Richard Lee -	Nov 6 2017-Jul 5 2018
	25TH AVE	Intersection	Proposed Paving.	PAVING	Aileen Gonzales -	Sep 4 2013-Aug 8 2014
	WALNUT ST	LAUREL ST -	Proposed Excavation.	SF DPW IDC - Hydraulic	Iqbalbhai Dhapa -	Jul 3 2017-Feb 18 2019
	25TH AVE	Intersection	Proposed Excavation.	SF DPW IDC - Hydraulic	Aileen Gonzales -	Sep 4 2013-Aug 8 2014
	25TH AVE	Intersection	Proposed Excavation.	SF DPW IDC - Hydraulic	John Helmuth -	Apr 9 2013-Apr 7 2014
	25TH AVE	Intersection	Proposed Excavation.	SF DPW IDC - Mechanical \Electrical	Steven Lee -	Jul 9 2013-Apr 3 2014
	LAUREL ST	Intersection	Proposed Excavation.	SF DPW IDC - Mechanical \Electrical	Steven Lee -	Jul 9 2013-Apr 3 2014
	25TH AVE	Intersection	Proposed Excavation.	SF MTA SS - Livable Streets	Mike Sallaberry -	Jun 1 2013-Jun 30 2014
	25TH AVE	Intersection	Proposed Excavation.	SF MTA SS - Livable Streets	Mike Sallaberry -	Apr 1 2013-Jun 30 2014
	25TH AVE	26TH AVE -	Proposed Excavation.	SF MTA SS - Transportation Engineering (Capital)	Harvey Quan -	Apr 1 2013-Mar 31 2014
	25TH AVE	Intersection	Proposed Excavation.	SF MTA SS - Transportation Engineering (Capital)	Harvey Quan -	Apr 1 2013-Mar 31 2014
	LAUREL ST	Intersection	Proposed Excavation.	SF MTA SS - Transportation Engineering (Capital)	Harvey Quan -	Apr 1 2013-Mar 31 2014
	WALNUT ST	LAUREL ST -	Proposed Excavation.	SF MTA SS - Transportation Engineering (Capital)	Harvey Quan -	Apr 1 2013-Mar 31 2014
	25TH AVE	26TH AVE -	Proposed Excavation.	SF MTA SS - Transportation Engineering (Capital)	Harvey Quan -	Apr 1 2013-Mar 31 2014
	25TH AVE	Intersection	Proposed Excavation.	SF MTA SS - Transportation Engineering (Capital)	Harvey Quan -	Apr 1 2013-Mar 31 2014
	LAUREL ST	Intersection	Proposed Excavation.	SF MTA SS - Transportation Engineering (Capital)	Harvey Quan -	Apr 1 2013-Mar 31 2014

"IMPROVING THE QUALITY OF LIFE IN SAN FRANCISCO" We are dedicated individuals committed to teamwork, customer service and continuous improvement in partnership with the community.

Customer Service

Teamwork

Continuous Improvement

Street Name	From St	To St	Message	Job	Contact	Dates
	WALNUT ST	LAUREL ST -	Proposed Excavation.	SF MTA SS - Transportation Engineering (Capital)	Harvey Quan -	Apr 1 2013-Mar 31 2014
CHURCH ST						
	16TH ST	CHULA LN -	DPT Blue Book Traffic Restriction. Time of day during which lanes must be kept clear: EAST 7AM - 9AM MONDAY THROUGH FRIDAY // WEST 4PM - 6PM MONDAY THROUGH FRIDAY	N/A		
	16TH ST	CHULA LN -	Muni Tracks Present.	N/A		
	16TH ST	Intersection	Muni Tracks Present.	N/A		
	16TH ST	Intersection	Under G095 requirement, Contractor shall contact Muni Overhead Line Division of any work 10 feet in horizontal or vertical direction of overhead lines. Contact: Tim Lipps @ (415) 554-9227	N/A		
	16TH ST	Intersection	Proposed Excavation.	SF DPW IDC - Mechanical \Electrical	Steven Lee -	Jul 9 2013-Apr 3 2014
	16TH ST	CHULA LN -	Proposed Excavation.	SF MTA SS - Transportation Engineering (Capital)	Harvey Quan -	Apr 1 2013-Mar 31 2014
	16TH ST	Intersection	Proposed Excavation.	SF MTA SS - Transportation Engineering (Capital)	Harvey Quan -	Apr 1 2013-Mar 31 2014
	16TH ST	CHULA LN -	Proposed Excavation.	SF MTA SS - Transportation Engineering (Capital)	Harvey Quan -	Apr 1 2013-Mar 31 2014
	16TH ST	Intersection	Proposed Excavation.	SF MTA SS - Transportation Engineering (Capital)	Harvey Quan -	Apr 1 2013-Mar 31 2014
FILLMORE ST						
	GOLDEN GATE AVE	TURK ST -	Conflict with existing Street Use Permit.	13B-0045	Refer to Agent - Refer to Agent	Apr 25 2013-Apr 25 2014
	TURK ST	EDDY ST -	Conflict with existing Street Use Permit.	13B-0045	Refer to Agent - Refer to Agent	Apr 25 2013-Apr 25 2014
	GOLDEN GATE AVE	TURK ST -	Conflict with existing Street Use Permit.	13B-0139	(909) 937-7570 - (909) 937-7570	Jan 6 2014-Jan 6 2016
	TURK ST	EDDY ST -	Conflict with existing Street Use Permit.	13B-0139	(909) 937-7570 - (909) 937-7570	Jan 6 2014-Jan 6 2016
	GOLDEN GATE AVE	TURK ST -	Banners are allowed on this street	N/A		
	GOLDEN GATE AVE	TURK ST -	Please refer to Figure 12 of Section 9.4(A) of the DPW Order No. 171,442 for special conditions for excavation in the vicinity of AWSS.	N/A		

Street Name	From St	To St	Message	Job	Contact	Dates
	GOLDEN GATE AVE	TURK ST -	Under G095 requirement, Contractor shall contact Muni Overhead Line Division of any work 10 feet in horizontal or vertical direction of overhead lines. Contact: Tim Lipps @ (415) 554-9227	N/A		
	TURK ST	EDDY ST -	Banners are allowed on this street	N/A		
	TURK ST	EDDY ST -	Please refer to Figure 12 of Section 9.4(A) of the DPW Order No. 171,442 for special conditions for excavation in the vicinity of AWSS.	N/A		
	TURK ST	EDDY ST -	Under G095 requirement, Contractor shall contact Muni Overhead Line Division of any work 10 feet in horizontal or vertical direction of overhead lines. Contact: Tim Lipps @ (415) 554-9227	N/A		
	TURK ST	Intersection	Please refer to Figure 12 of Section 9.4(A) of the DPW Order No. 171,442 for special conditions for excavation in the vicinity of AWSS.	N/A		
	TURK ST	Intersection	Under G095 requirement, Contractor shall contact Muni Overhead Line Division of any work 10 feet in horizontal or vertical direction of overhead lines. Contact: Tim Lipps @ (415) 554-9227	N/A		
	GOLDEN GATE AVE	TURK ST -	Proposed Paving.	PAVING	Richard Lee -	Jul 12 2018-Nov 16 2018
	TURK ST	EDDY ST -	Proposed Paving.	PAVING	Richard Lee -	Jul 12 2018-Nov 16 2018
	TURK ST	Intersection	Proposed Paving.	PAVING	Richard Lee -	Jul 12 2018-Nov 16 2018
	TURK ST	Intersection	Proposed Excavation.	SF DPW IDC - Hydraulic	Iqbalbhai Dhapa -	Jul 1 2015-Feb 15 2017
	TURK ST	Intersection	Proposed Excavation.	SF DPW IDC - Mechanical \Electrical	Steven Lee -	Jul 9 2013-Apr 3 2014
	TURK ST	Intersection	Proposed Excavation.	SF MTA SS - Livable Streets	Mike Sallaberry -	Jul 1 2013-Sep 30 2015
	GOLDEN GATE AVE	TURK ST -	Proposed Excavation.	SF MTA SS - Transportation Engineering (Capital)	Harvey Quan -	Apr 1 2013-Mar 31 2014
	TURK ST	EDDY ST -	Proposed Excavation.	SF MTA SS - Transportation Engineering (Capital)	Harvey Quan -	Apr 1 2013-Mar 31 2014
	TURK ST	Intersection	Proposed Excavation.	SF MTA SS - Transportation Engineering (Capital)	Harvey Quan -	Apr 1 2013-Mar 31 2014
	GOLDEN GATE AVE	TURK ST -	Proposed Excavation.	SF MTA SS - Transportation Engineering (Capital)	Harvey Quan -	Apr 1 2013-Mar 31 2014
	TURK ST	EDDY ST -	Proposed Excavation.	SF MTA SS - Transportation Engineering (Capital)	Harvey Quan -	Apr 1 2013-Mar 31 2014

"IMPROVING THE QUALITY OF LIFE IN SAN FRANCISCO" We are dedicated individuals committed to teamwork, customer service and continuous improvement in partnership with the community.

Customer Service

Teamwork

Continuous Improvement

Street Name	From St	To St	Message	Job	Contact	Dates
	TURK ST	Intersection	Proposed Excavation.	SF MTA SS - Transportation Engineering (Capital)	Harvey Quan -	Apr 1 2013-Mar 31 2014
GOUGH ST						
	SACRAMENTO ST	Intersection	Conflict with existing Street Use Permit.	12TS-0008	Jana Lord 510-446-7234 - Jana Lord 510-446-7234	
	SACRAMENTO ST	Intersection	Conflict with existing Street Use Permit.	13B-0019	Refer to Agent - Refer to Agent	Mar 26 2013-Mar 26 2014
	SACRAMENTO ST	Intersection	Please refer to Figure 12 of Section 9.4(A) of the DPW Order No. 171,442 for special conditions for excavation in the vicinity of AWSS.	N/A		
	SACRAMENTO ST	Intersection	Under G095 requirement, Contractor shall contact Muni Overhead Line Division of any work 10 feet in horizontal or vertical direction of overhead lines. Contact: Tim Lipps @ (415) 554-9227	N/A		
	SACRAMENTO ST	Intersection	Proposed Paving.	PAVING	Au Bui -	Mar 13 2014-Jun 15 2015
	SACRAMENTO ST	Intersection	Proposed Excavation.	SF DPW IDC - Mechanical \Electrical	Steven Lee -	Jul 9 2013-Apr 3 2014
	SACRAMENTO ST	Intersection	Proposed Excavation.	SF MTA SS - Transportation Engineering (Capital)	Harvey Quan -	Apr 1 2013-Mar 31 2014
JONES ST						
	SUTTER ST	Intersection	Conflict with existing Street Use Permit.	12B-0115	Refer to Agent - Refer to Agent	Jan 23 2013-Jan 23 2014
	SUTTER ST	BUSH ST -	Conflict with existing Street Use Permit.	12MSE-0360	Refer to Agent - Refer to Agent	
	SUTTER ST	Intersection	Conflict with existing Street Use Permit.	12TS-0036	Jana Lord 510-446-7234 - Jana Lord 510-446-7234	
	SUTTER ST	Intersection	Conflict with existing Street Use Permit.	13B-0032	Refer to Agent - Refer to Agent	Apr 2 2013-Apr 1 2014
	SUTTER ST	Intersection	Conflict with existing Street Use Permit.	13B-0121	(415) 431-2950 - (415) 431-2950	Jan 23 2014-Jan 23 2015
	COSMO PL	SUTTER ST -	Conflict with existing Street Use Permit.	13MSE-0414	415-850-0658 - 415-850-0658	
	COSMO PL	SUTTER ST -	Conflict with existing Street Use Permit.	13SW-0097	415-850-0658 - 415-850-0658	
	COSMO PL	SUTTER ST -	Please see special paving requirements for Moratorium Streets.	1531J		Jan 6 2010-Jan 6 2015
	SUTTER ST	BUSH ST -	Please see special paving requirements for Moratorium Streets.	1531J		Jan 6 2010-Jan 6 2015
	SUTTER ST	Intersection	Please see special paving requirements for Moratorium Streets.	1531J		Jan 6 2010-Jan 6 2015

Street Name	From St	To St	Message	Job	Contact	Dates
	SUTTER ST	BUSH ST -	Prior to performing any construction, all CCSF survey monuments shall be referenced by a licensed Land Surveyor on a Corner Record or a Record of Survey, if any construction will take place within 10ft of the monument. For any questions, please call Mapping at #554-5827	Brass Disk		
	SUTTER ST	Intersection	Blocks with Bicycle Route designations require special attention. For details see Section 10 of DPT's Blue Book and Section 6.3 of DPW's Order No. 171.442.	N/A		
	SUTTER ST	Intersection	Please refer to Figure 12 of Section 9.4(A) of the DPW Order No. 171,442 for special conditions for excavation in the vicinity of AWSS.	N/A		
	SUTTER ST	Intersection	Under G095 requirement, Contractor shall contact Muni Overhead Line Division of any work 10 feet in horizontal or vertical direction of overhead lines. Contact: Tim Lipps @ (415) 554-9227	N/A		
	SUTTER ST	Intersection	Proposed Excavation.	SF DPW IDC - Mechanical \Electrical	Steven Lee -	Jul 9 2013-Apr 3 2014
	COSMO PL	SUTTER ST -	Proposed Excavation.	SF MTA SS - Transportation Engineering (Capital)	Harvey Quan -	Apr 1 2013-Mar 31 2014
	SUTTER ST	BUSH ST -	Proposed Excavation.	SF MTA SS - Transportation Engineering (Capital)	Harvey Quan -	Apr 1 2013-Mar 31 2014
	SUTTER ST	Intersection	Proposed Excavation.	SF MTA SS - Transportation Engineering (Capital)	Harvey Quan -	Apr 1 2013-Mar 31 2014
	COSMO PL	SUTTER ST -	Proposed Excavation.	SF MTA SS - Transportation Engineering (Capital)	Harvey Quan -	Apr 1 2013-Mar 31 2014
	SUTTER ST	BUSH ST -	Proposed Excavation.	SF MTA SS - Transportation Engineering (Capital)	Harvey Quan -	Apr 1 2013-Mar 31 2014
	SUTTER ST	Intersection	Proposed Excavation.	SF MTA SS - Transportation Engineering (Capital)	Harvey Quan -	Apr 1 2013-Mar 31 2014
LARKIN ST						
	OFARRELL ST	Intersection	Conflict with existing Street Use Permit.	12TS-0060	Jana Lord 510-446-7234 - Jana Lord 510-446-7234	
	OFARRELL ST	Intersection	Conflict with existing Street Use Permit.	12TS-0064	Jana Lord 510-446-7234 - Jana Lord 510-446-7234	

Street Name	From St	To St	Message	Job	Contact	Dates
	OFARRELL ST	Intersection	Conflict with existing Street Use Permit.	13B-0091	Refer to Agent - Refer to Agent	Sep 1 2013-Sep 1 2014
	OLIVE ST	OFARRELL ST -	Conflict with existing Street Use Permit.	13B-0091	Refer to Agent - Refer to Agent	Sep 1 2013-Sep 1 2014
	OFARRELL ST	MYRTLE ST -	Please see special paving requirements for Moratorium Streets.	BSSR		Oct 8 2009-Oct 8 2014
	OFARRELL ST	Intersection	Please refer to Figure 12 of Section 9.4(A) of the DPW Order No. 171,442 for special conditions for excavation in the vicinity of AWSS.	N/A		
	OFARRELL ST	MYRTLE ST -	DPT Blue Book Traffic Restriction. Time of day during which lanes must be kept clear: EAST 7AM - 9AM 3PM - 7PM MONDAY THROUGH FRIDAY // WEST 7AM - 9AM 3PM - 7PM MONDAY THROUGH FRIDAY	N/A		
	OFARRELL ST	MYRTLE ST -	Please refer to Figure 12 of Section 9.4(A) of the DPW Order No. 171,442 for special conditions for excavation in the vicinity of AWSS.	N/A		
	OLIVE ST	OFARRELL ST -	DPT Blue Book Traffic Restriction. Time of day during which lanes must be kept clear: EAST 7AM - 9AM 3PM - 7PM MONDAY THROUGH FRIDAY // WEST 7AM - 9AM 3PM - 7PM MONDAY THROUGH FRIDAY	N/A		
	OLIVE ST	OFARRELL ST -	Please refer to Figure 12 of Section 9.4(A) of the DPW Order No. 171,442 for special conditions for excavation in the vicinity of AWSS.	N/A		
	OFARRELL ST	Intersection	Proposed Excavation.	SF DPW IDC - Mechanical \Electrical	Steven Lee -	Jul 9 2013-Apr 3 2014
	OFARRELL ST	Intersection	Proposed Excavation.	SF MTA SS - Transportation Engineering (Capital)	Harvey Quan -	Apr 1 2013-Mar 31 2014
	OFARRELL ST	MYRTLE ST -	Proposed Excavation.	SF MTA SS - Transportation Engineering (Capital)	Harvey Quan -	Apr 1 2013-Mar 31 2014
	OLIVE ST	OFARRELL ST -	Proposed Excavation.	SF MTA SS - Transportation Engineering (Capital)	Harvey Quan -	Apr 1 2013-Mar 31 2014
	OFARRELL ST	Intersection	Proposed Excavation.	SF MTA SS - Transportation Engineering (Capital)	Harvey Quan -	Apr 1 2013-Mar 31 2014
	OFARRELL ST	MYRTLE ST -	Proposed Excavation.	SF MTA SS - Transportation Engineering (Capital)	Harvey Quan -	Apr 1 2013-Mar 31 2014
	OLIVE ST	OFARRELL ST -	Proposed Excavation.	SF MTA SS - Transportation Engineering (Capital)	Harvey Quan -	Apr 1 2013-Mar 31 2014

Street Name	From St	To St	Message	Job	Contact	Dates
	OFARRELL ST	Intersection	Proposed Excavation.	SF MTA SS - Transportation Engineering (Capital)	Harvey Quan -	Apr 1 2016-Mar 31 2017
LAUREL ST						
	CALIFORNIA ST	Intersection	Conflict with existing Street Use Permit.	13B-0022	Refer to Agent - Refer to Agent	Mar 25 2013-Mar 25 2014
	CALIFORNIA ST	Intersection	Conflict with existing Street Use Permit.	13B-0032	Refer to Agent - Refer to Agent	Apr 2 2013-Apr 1 2014
	CALIFORNIA ST	Intersection	Conflict with existing Street Use Permit.	13B-0037	Refer to Agent - Refer to Agent	Apr 15 2013-Mar 17 2014
	CALIFORNIA ST	Intersection	Conflict with existing Street Use Permit.	13B-0045	Refer to Agent - Refer to Agent	Apr 25 2013-Apr 25 2014
	CALIFORNIA ST	Intersection	Conflict with existing Street Use Permit.	13B-0096	Refer to Agent - Refer to Agent	Sep 23 2013-Jan 17 2014
	CALIFORNIA ST	Intersection	Conflict with existing Street Use Permit.	13B-0098	(415) 431-2950 - (415) 431-2950	Sep 6 2013-Feb 18 2014
	CALIFORNIA ST	Intersection	Conflict with existing Street Use Permit.	13B-0111	(415) 431-2950 - (415) 431-2950	Oct 17 2013-Jan 21 2014
	CALIFORNIA ST	Intersection	Conflict with existing Street Use Permit.	13B-0124	(415) 431-2950 - (415) 431-2950	Nov 13 2013-Nov 13 2014
	CALIFORNIA ST	Intersection	Conflict with existing Street Use Permit.	13B-0127	(415) 431-2950 - (415) 431-2950	Nov 6 2013-Feb 3 2014
	CALIFORNIA ST	Intersection	Conflict with existing Street Use Permit.	13B-0138	(415) 431-2950 - (415) 431-2950	Jan 15 2014-Jan 15 2015
	CALIFORNIA ST	Intersection	Conflict with existing Street Use Permit.	13B-0139	(909) 937-7570 - (909) 937-7570	Jan 6 2014-Jan 6 2016
	CALIFORNIA ST	Intersection	Conflict with existing Street Use Permit.	13B-0141	(415) 431-2950 - (415) 431-2950	Jan 1 2014-Oct 31 2014
	CALIFORNIA ST	Intersection	Conflict with existing Street Use Permit.	14B-0001	(415) 431-2950 - (415) 431-2950	Jan 15 2014-May 12 2014
	CALIFORNIA ST	Intersection	Under G095 requirement, Contractor shall contact Muni Overhead Line Division of any work 10 feet in horizontal or vertical direction of overhead lines. Contact: Tim Lipps @ (415) 554-9227	N/A		
	CALIFORNIA ST	MAYFAIR DR -	DPT Blue Book Traffic Restriction. Time of day during which lanes must be kept clear: EAST 4PM - 6PM MONDAY THROUGH FRIDAY	N/A		
	SACRAMENTO ST	CALIFORNIA ST -	Banners are allowed on this street	N/A		
	CALIFORNIA ST	Intersection	Proposed Paving.	PAVING	Richard Lee -	Nov 6 2017-Jul 5 2018
	CALIFORNIA ST	MAYFAIR DR -	Proposed Paving.	PAVING	Richard Lee -	Nov 6 2017-Jul 5 2018
	SACRAMENTO ST	CALIFORNIA ST -	Proposed Paving.	PAVING	Richard Lee -	Nov 6 2017-Jul 5 2018
	CALIFORNIA ST	Intersection	Proposed Excavation.	SF DPW IDC - Mechanical \Electrical	Steven Lee -	Jul 9 2013-Apr 3 2014

Street Name	From St	To St	Message	Job	Contact	Dates
	CALIFORNIA ST	Intersection	Proposed Excavation.	SF MTA SS - Transportation Engineering (Capital)	Harvey Quan -	Apr 1 2013-Mar 31 2014
	CALIFORNIA ST	MAYFAIR DR -	Proposed Excavation.	SF MTA SS - Transportation Engineering (Capital)	Harvey Quan -	Apr 1 2013-Mar 31 2014
	SACRAMENTO ST	CALIFORNIA ST -	Proposed Excavation.	SF MTA SS - Transportation Engineering (Capital)	Harvey Quan -	Apr 1 2013-Mar 31 2014
	CALIFORNIA ST	Intersection	Proposed Excavation.	SF MTA SS - Transportation Engineering (Capital)	Harvey Quan -	Apr 1 2013-Mar 31 2014
	CALIFORNIA ST	MAYFAIR DR -	Proposed Excavation.	SF MTA SS - Transportation Engineering (Capital)	Harvey Quan -	Apr 1 2013-Mar 31 2014
	SACRAMENTO ST	CALIFORNIA ST -	Proposed Excavation.	SF MTA SS - Transportation Engineering (Capital)	Harvey Quan -	Apr 1 2013-Mar 31 2014
OFARRELL ST						
	LARKIN ST	Intersection	Conflict with existing Street Use Permit.	12TS-0060	Jana Lord 510-446-7234 - Jana Lord 510-446-7234	
	LARKIN ST	Intersection	Conflict with existing Street Use Permit.	12TS-0064	Jana Lord 510-446-7234 - Jana Lord 510-446-7234	
	LARKIN ST	Intersection	Conflict with existing Street Use Permit.	13B-0091	Refer to Agent - Refer to Agent	Sep 1 2013-Sep 1 2014
	POLK ST	Intersection	Conflict with existing Street Use Permit.	13B-0098	(415) 431-2950 - (415) 431-2950	Sep 6 2013-Feb 18 2014
	POLK ST	Intersection	Conflict with existing Street Use Permit.	13B-0105	Refer to Agent - Refer to Agent	Sep 19 2013-Feb 13 2014
	POLK ST	Intersection	Conflict with existing Street Use Permit.	13B-0124	(415) 431-2950 - (415) 431-2950	Nov 13 2013-Nov 13 2014
	POLK ST	Intersection	Conflict with existing Street Use Permit.	13B-0141	(415) 431-2950 - (415) 431-2950	Jan 1 2014-Oct 31 2014
	LARKIN ST	Intersection	Please refer to Figure 12 of Section 9.4(A) of the DPW Order No. 171,442 for special conditions for excavation in the vicinity of AWSS.	N/A		
	LARKIN ST	POLK ST -	Banners are allowed on this street	N/A		
	LARKIN ST	POLK ST -	DPT Blue Book Traffic Restriction. Time of day during which lanes must be kept clear: NORTH 7AM - 9AM 3PM - 7PM MONDAY THROUGH FRIDAY // SOUTH 7AM - 9AM 3PM - 7PM MONDAY THROUGH FRIDAY	N/A		

Street Name	From St	To St	Message	Job	Contact	Dates
	POLK ST	Intersection	Blocks with Bicycle Route designations require special attention. For details see Section 10 of DPT's Blue Book and Section 6.3 of DPW's Order No. 171.442.	N/A		
	POLK ST	VAN NESS AVE -	DPT Blue Book Traffic Restriction. Time of day during which lanes must be kept clear: NORTH 7AM - 9AM 3PM - 7PM MONDAY THROUGH FRIDAY // SOUTH 7AM - 9AM 3PM - 7PM MONDAY THROUGH FRIDAY	N/A		
	POLK ST	Intersection	Proposed Paving.	PAVING	Ophelia Lau -	Jan 5 2015-Jan 5 2016
	LARKIN ST	Intersection	Proposed Excavation.	SF DPW IDC - Mechanical \Electrical	Steven Lee -	Jul 9 2013-Apr 3 2014
	POLK ST	Intersection	Proposed Excavation.	SF DPW IDC - Mechanical \Electrical	Steven Lee -	Jul 9 2013-Apr 3 2014
	POLK ST	Intersection	Proposed Excavation.	SF DPW IDC - Streets & Highways	Ophelia Lau -	Jan 5 2015-Jan 5 2016
	POLK ST	Intersection	Proposed Excavation.	SF MTA SS - Livable Streets	Mike Sallaberry -	Jun 1 2013-Jun 30 2014
	LARKIN ST	Intersection	Proposed Excavation.	SF MTA SS - Transportatio n Engineering (Capital)	Harvey Quan -	Apr 1 2013-Mar 31 2014
	LARKIN ST	POLK ST -	Proposed Excavation.	SF MTA SS - Transportatio n Engineering (Capital)	Harvey Quan -	Apr 1 2013-Mar 31 2014
	POLK ST	Intersection	Proposed Excavation.	SF MTA SS - Transportatio n Engineering (Capital)	Harvey Quan -	Apr 1 2013-Mar 31 2014
	POLK ST	VAN NESS AVE -	Proposed Excavation.	SF MTA SS - Transportatio n Engineering (Capital)	Harvey Quan -	Apr 1 2013-Mar 31 2014
	LARKIN ST	Intersection	Proposed Excavation.	SF MTA SS - Transportatio n Engineering (Capital)	Harvey Quan -	Apr 1 2013-Mar 31 2014
	LARKIN ST	POLK ST -	Proposed Excavation.	SF MTA SS - Transportatio n Engineering (Capital)	Harvey Quan -	Apr 1 2013-Mar 31 2014
	POLK ST	Intersection	Proposed Excavation.	SF MTA SS - Transportatio n Engineering (Capital)	Harvey Quan -	Apr 1 2013-Mar 31 2014
	POLK ST	VAN NESS AVE -	Proposed Excavation.	SF MTA SS - Transportatio n Engineering (Capital)	Harvey Quan -	Apr 1 2013-Mar 31 2014
	LARKIN ST	Intersection	Proposed Excavation.	SF MTA SS - Transportatio n Engineering (Capital)	Harvey Quan -	Apr 1 2016-Mar 31 2017

Street Name	From St	To St	Message	Job	Contact	Dates
POLK ST						
	OFARRELL ST	ALICE B TOKLAS PL \ MYRTLE ST -	Conflict with existing Street Use Permit.	13B-0096	Refer to Agent - Refer to Agent	Sep 23 2013-Jan 17 2014
	OLIVE ST	OFARRELL ST -	Conflict with existing Street Use Permit.	13B-0096	Refer to Agent - Refer to Agent	Sep 23 2013-Jan 17 2014
	OFARRELL ST	ALICE B TOKLAS PL \ MYRTLE ST -	Conflict with existing Street Use Permit.	13B-0098	(415) 431-2950 - (415) 431-2950	Sep 6 2013-Feb 18 2014
	OFARRELL ST	Intersection	Conflict with existing Street Use Permit.	13B-0098	(415) 431-2950 - (415) 431-2950	Sep 6 2013-Feb 18 2014
	OLIVE ST	OFARRELL ST -	Conflict with existing Street Use Permit.	13B-0098	(415) 431-2950 - (415) 431-2950	Sep 6 2013-Feb 18 2014
	OFARRELL ST	Intersection	Conflict with existing Street Use Permit.	13B-0105	Refer to Agent - Refer to Agent	Sep 19 2013-Feb 13 2014
	OLIVE ST	OFARRELL ST -	Conflict with existing Street Use Permit.	13B-0105	Refer to Agent - Refer to Agent	Sep 19 2013-Feb 13 2014
	OFARRELL ST	Intersection	Conflict with existing Street Use Permit.	13B-0124	(415) 431-2950 - (415) 431-2950	Nov 13 2013-Nov 13 2014
	OLIVE ST	OFARRELL ST -	Conflict with existing Street Use Permit.	13B-0124	(415) 431-2950 - (415) 431-2950	Nov 13 2013-Nov 13 2014
	OFARRELL ST	ALICE B TOKLAS PL \ MYRTLE ST -	Conflict with existing Street Use Permit.	13B-0139	(909) 937-7570 - (909) 937-7570	Jan 6 2014-Jan 6 2016
	OLIVE ST	OFARRELL ST -	Conflict with existing Street Use Permit.	13B-0139	(909) 937-7570 - (909) 937-7570	Jan 6 2014-Jan 6 2016
	OFARRELL ST	Intersection	Conflict with existing Street Use Permit.	13B-0141	(415) 431-2950 - (415) 431-2950	Jan 1 2014-Oct 31 2014
	OLIVE ST	OFARRELL ST -	Conflict with existing Street Use Permit.	13B-0141	(415) 431-2950 - (415) 431-2950	Jan 1 2014-Oct 31 2014
	OFARRELL ST	ALICE B TOKLAS PL \ MYRTLE ST -	Conflict with existing Street Use Permit.	13B-0142	(909) 937-7570 - (909) 937-7570	Jan 17 2014-Jun 30 2014
	OLIVE ST	OFARRELL ST -	Conflict with existing Street Use Permit.	13B-0142	(909) 937-7570 - (909) 937-7570	Jan 17 2014-Jun 30 2014
	OFARRELL ST	ALICE B TOKLAS PL \ MYRTLE ST -	Blocks with Bicycle Route designations require special attention. For details see Section 10 of DPT's Blue Book and Section 6.3 of DPW's Order No. 171.442.	N/A		
	OFARRELL ST	ALICE B TOKLAS PL \ MYRTLE ST -	DPT Blue Book Traffic Restriction. Time of day during which lanes must be kept clear: EAST 7AM - 9AM 3PM - 7PM MONDAY THROUGH FRIDAY // WEST 7AM - 9AM 3PM - 7PM MONDAY THROUGH FRIDAY	N/A		
	OFARRELL ST	Intersection	Blocks with Bicycle Route designations require special attention. For details see Section 10 of DPT's Blue Book and Section 6.3 of DPW's Order No. 171.442.	N/A		
	OLIVE ST	OFARRELL ST -	Banners are allowed on this street	N/A		

Street Name	From St	To St	Message	Job	Contact	Dates
	OLIVE ST	OFARRELL ST -	Blocks with Bicycle Route designations require special attention. For details see Section 10 of DPT's Blue Book and Section 6.3 of DPW's Order No. 171.442.	N/A		
	OLIVE ST	OFARRELL ST -	DPT Blue Book Traffic Restriction. Time of day during which lanes must be kept clear: EAST 7AM - 9AM 3PM - 7PM MONDAY THROUGH FRIDAY // WEST 7AM - 9AM 3PM - 7PM MONDAY THROUGH FRIDAY	N/A		
	OFARRELL ST	ALICE B TOKLAS PL \ MYRTLE ST -	Proposed Paving.	PAVING	Ophelia Lau -	Jan 5 2015-Jan 5 2016
	OFARRELL ST	Intersection	Proposed Paving.	PAVING	Ophelia Lau -	Jan 5 2015-Jan 5 2016
	OLIVE ST	OFARRELL ST -	Proposed Paving.	PAVING	Ophelia Lau -	Jan 5 2015-Jan 5 2016
	OFARRELL ST	Intersection	Proposed Excavation.	SF DPW IDC - Mechanical \Electrical	Steven Lee -	Jul 9 2013-Apr 3 2014
	OFARRELL ST	ALICE B TOKLAS PL \ MYRTLE ST -	Proposed Excavation.	SF DPW IDC - Project Management	Cristina Olea -	Feb 3 2015-Aug 25 2015
	OLIVE ST	OFARRELL ST -	Proposed Excavation.	SF DPW IDC - Project Management	Cristina Olea -	Feb 3 2015-Aug 25 2015
	OFARRELL ST	Intersection	Proposed Excavation.	SF DPW IDC - Streets & Highways	Ophelia Lau -	Jan 5 2015-Jan 5 2016
	OFARRELL ST	Intersection	Proposed Excavation.	SF MTA SS - Livable Streets	Mike Sallaberry -	Jun 1 2013-Jun 30 2014
	OFARRELL ST	ALICE B TOKLAS PL \ MYRTLE ST -	Proposed Excavation.	SF MTA SS - Transportation Engineering (Capital)	Harvey Quan -	Apr 1 2013-Mar 31 2014
	OFARRELL ST	Intersection	Proposed Excavation.	SF MTA SS - Transportation Engineering (Capital)	Harvey Quan -	Apr 1 2013-Mar 31 2014
	OLIVE ST	OFARRELL ST -	Proposed Excavation.	SF MTA SS - Transportation Engineering (Capital)	Harvey Quan -	Apr 1 2013-Mar 31 2014
	OFARRELL ST	ALICE B TOKLAS PL \ MYRTLE ST -	Proposed Excavation.	SF MTA SS - Transportation Engineering (Capital)	Harvey Quan -	Apr 1 2013-Mar 31 2014
	OFARRELL ST	Intersection	Proposed Excavation.	SF MTA SS - Transportation Engineering (Capital)	Harvey Quan -	Apr 1 2013-Mar 31 2014
	OLIVE ST	OFARRELL ST -	Proposed Excavation.	SF MTA SS - Transportation Engineering (Capital)	Harvey Quan -	Apr 1 2013-Mar 31 2014
SACRAMENTO ST						
	GOUGH ST	OCTAVIA ST -	Conflict with existing Street Use Permit.	12IE-0500	Refer to Agent - Refer to Agent	

Street Name	From St	To St	Message	Job	Contact	Dates
	GOUGH ST	Intersection	Conflict with existing Street Use Permit.	12TS-0008	Jana Lord 510-446-7234 - Jana Lord 510-446-7234	
	GOUGH ST	Intersection	Conflict with existing Street Use Permit.	13B-0019	Refer to Agent - Refer to Agent	Mar 26 2013-Mar 26 2014
	GOUGH ST	OCTAVIA ST -	Conflict with existing Street Use Permit.	13B-0019	Refer to Agent - Refer to Agent	Mar 26 2013-Mar 26 2014
	FRANKLIN ST	GOUGH ST -	Conflict with existing Street Use Permit.	13B-0096	Refer to Agent - Refer to Agent	Sep 23 2013-Jan 17 2014
	GOUGH ST	OCTAVIA ST -	Conflict with existing Street Use Permit.	13B-0096	Refer to Agent - Refer to Agent	Sep 23 2013-Jan 17 2014
	FRANKLIN ST	GOUGH ST -	Conflict with existing Street Use Permit.	13B-0139	(909) 937-7570 - (909) 937-7570	Jan 6 2014-Jan 6 2016
	GOUGH ST	OCTAVIA ST -	Conflict with existing Street Use Permit.	13B-0139	(909) 937-7570 - (909) 937-7570	Jan 6 2014-Jan 6 2016
	FRANKLIN ST	GOUGH ST -	Conflict with existing Street Use Permit.	13B-0142	(909) 937-7570 - (909) 937-7570	Jan 17 2014-Jun 30 2014
	GOUGH ST	OCTAVIA ST -	Conflict with existing Street Use Permit.	13B-0142	(909) 937-7570 - (909) 937-7570	Jan 17 2014-Jun 30 2014
	FRANKLIN ST	GOUGH ST -	DPT Blue Book Traffic Restriction. Time of day during which lanes must be kept clear: NORTH 7AM - 9AM 3PM - 7PM MONDAY THROUGH FRIDAY // SOUTH 7AM - 9AM 3PM - 7PM MONDAY THROUGH FRIDAY	N/A		
	FRANKLIN ST	GOUGH ST -	Please refer to Figure 12 of Section 9.4(A) of the DPW Order No. 171,442 for special conditions for excavation in the vicinity of AWSS.	N/A		
	FRANKLIN ST	GOUGH ST -	Under G095 requirement, Contractor shall contact Muni Overhead Line Division of any work 10 feet in horizontal or vertical direction of overhead lines. Contact: Tim Lipps @ (415) 554-9227	N/A		
	GOUGH ST	Intersection	Please refer to Figure 12 of Section 9.4(A) of the DPW Order No. 171,442 for special conditions for excavation in the vicinity of AWSS.	N/A		
	GOUGH ST	Intersection	Under G095 requirement, Contractor shall contact Muni Overhead Line Division of any work 10 feet in horizontal or vertical direction of overhead lines. Contact: Tim Lipps @ (415) 554-9227	N/A		
	GOUGH ST	OCTAVIA ST -	Please refer to Figure 12 of Section 9.4(A) of the DPW Order No. 171,442 for special conditions for excavation in the vicinity of AWSS.	N/A		

Street Name	From St	To St	Message	Job	Contact	Dates
	GOUGH ST	OCTAVIA ST -	Under G095 requirement, Contractor shall contact Muni Overhead Line Division of any work 10 feet in horizontal or vertical direction of overhead lines. Contact: Tim Lipps @ (415) 554-9227	N/A		
	GOUGH ST	Intersection	Proposed Paving.	PAVING	Au Bui -	Mar 13 2014-Jun 15 2015
	GOUGH ST	Intersection	Proposed Excavation.	SF DPW IDC - Mechanical \Electrical	Steven Lee -	Jul 9 2013-Apr 3 2014
	FRANKLIN ST	GOUGH ST -	Proposed Excavation.	SF MTA SS - Transportation Engineering (Capital)	Harvey Quan -	Apr 1 2013-Mar 31 2014
	GOUGH ST	Intersection	Proposed Excavation.	SF MTA SS - Transportation Engineering (Capital)	Harvey Quan -	Apr 1 2013-Mar 31 2014
	GOUGH ST	OCTAVIA ST -	Proposed Excavation.	SF MTA SS - Transportation Engineering (Capital)	Harvey Quan -	Apr 1 2013-Mar 31 2014
SOUTH VAN NESS AVE						
	21ST ST	Intersection	Please see special paving requirements for Moratorium Streets.	1724j		Feb 15 2012-Feb 15 2017
	21ST ST	Intersection	Under G095 requirement, Contractor shall contact Muni Overhead Line Division of any work 10 feet in horizontal or vertical direction of overhead lines. Contact: Tim Lipps @ (415) 554-9227	N/A		
	21ST ST	Intersection	Proposed Excavation.	SF DPW IDC - Mechanical \Electrical	Steven Lee -	Jul 9 2013-Apr 3 2014
	21ST ST	Intersection	Proposed Excavation.	SF MTA SS - Transportation Engineering (Capital)	Harvey Quan -	Apr 1 2013-Mar 31 2014
	21ST ST	Intersection	Proposed Excavation.	SF MTA SS - Transportation Engineering (Capital)	Harvey Quan -	Apr 1 2013-Mar 31 2014
	21ST ST	Intersection	Proposed Excavation.	SF PUC Water	Michael Gardiner -	Apr 1 2014-Feb 1 2015
SUTTER ST						
	JONES ST	Intersection	Conflict with existing Street Use Permit.	12B-0115	Refer to Agent - Refer to Agent	Jan 23 2013-Jan 23 2014
	JONES ST	LEAVENWORTH ST -	Conflict with existing Street Use Permit.	12B-0115	Refer to Agent - Refer to Agent	Jan 23 2013-Jan 23 2014
	JONES ST	Intersection	Conflict with existing Street Use Permit.	12TS-0036	Jana Lord 510-446-7234 - Jana Lord 510-446-7234	
	JONES ST	Intersection	Conflict with existing Street Use Permit.	13B-0032	Refer to Agent - Refer to Agent	Apr 2 2013-Apr 1 2014
	JONES ST	LEAVENWORTH ST -	Conflict with existing Street Use Permit.	13B-0032	Refer to Agent - Refer to Agent	Apr 2 2013-Apr 1 2014

Street Name	From St	To St	Message	Job	Contact	Dates
	JONES ST	Intersection	Conflict with existing Street Use Permit.	13B-0121	(415) 431-2950 - (415) 431-2950	Jan 23 2014-Jan 23 2015
	JONES ST	LEAVENWORTH ST -	Conflict with existing Street Use Permit.	13B-0121	(415) 431-2950 - (415) 431-2950	Jan 23 2014-Jan 23 2015
	JONES ST	LEAVENWORTH ST -	Conflict with existing Street Use Permit.	13ECN-0826	800-743-5000 - 800-743-5000	Jul 30 2013-
	JONES ST	Intersection	Please see special paving requirements for Moratorium Streets.	1531J		Jan 6 2010-Jan 6 2015
	JONES ST	Intersection	Blocks with Bicycle Route designations require special attention. For details see Section 10 of DPT's Blue Book and Section 6.3 of DPW's Order No. 171.442.	N/A		
	JONES ST	Intersection	Please refer to Figure 12 of Section 9.4(A) of the DPW Order No. 171,442 for special conditions for excavation in the vicinity of AWSS.	N/A		
	JONES ST	Intersection	Under G095 requirement, Contractor shall contact Muni Overhead Line Division of any work 10 feet in horizontal or vertical direction of overhead lines. Contact: Tim Lipps @ (415) 554-9227	N/A		
	JONES ST	LEAVENWORTH ST -	Blocks with Bicycle Route designations require special attention. For details see Section 10 of DPT's Blue Book and Section 6.3 of DPW's Order No. 171.442.	N/A		
	JONES ST	LEAVENWORTH ST -	DPT Blue Book Traffic Restriction. Time of day during which lanes must be kept clear: NORTH 7AM - 9AM 3PM - 7PM MONDAY THROUGH FRIDAY // SOUTH 7AM - 9AM 3PM - 7PM MONDAY THROUGH FRIDAY	N/A		
	JONES ST	LEAVENWORTH ST -	Please refer to Figure 12 of Section 9.4(A) of the DPW Order No. 171,442 for special conditions for excavation in the vicinity of AWSS.	N/A		
	JONES ST	LEAVENWORTH ST -	Under G095 requirement, Contractor shall contact Muni Overhead Line Division of any work 10 feet in horizontal or vertical direction of overhead lines. Contact: Tim Lipps @ (415) 554-9227	N/A		
	JONES ST	Intersection	Proposed Excavation.	SF DPW IDC - Mechanical \Electrical	Steven Lee -	Jul 9 2013-Apr 3 2014
	JONES ST	LEAVENWORTH ST -	Proposed Excavation.	SF DPW IDC - Streets & Highways	Isabel Liang -	Aug 27 2012-Aug 26 2014
	JONES ST	Intersection	Proposed Excavation.	SF MTA SS - Transportation Engineering (Capital)	Harvey Quan -	Apr 1 2013-Mar 31 2014

Street Name	From St	To St	Message	Job	Contact	Dates
	JONES ST	LEAVENWORTH ST -	Proposed Excavation.	SF MTA SS - Transportation Engineering (Capital)	Harvey Quan -	Apr 1 2013-Mar 31 2014
	JONES ST	Intersection	Proposed Excavation.	SF MTA SS - Transportation Engineering (Capital)	Harvey Quan -	Apr 1 2013-Mar 31 2014
	JONES ST	LEAVENWORTH ST -	Proposed Excavation.	SF MTA SS - Transportation Engineering (Capital)	Harvey Quan -	Apr 1 2013-Mar 31 2014
TURK ST						
	FILLMORE ST	Intersection	Please refer to Figure 12 of Section 9.4(A) of the DPW Order No. 171,442 for special conditions for excavation in the vicinity of AWSS.	N/A		
	FILLMORE ST	Intersection	Under G095 requirement, Contractor shall contact Muni Overhead Line Division of any work 10 feet in horizontal or vertical direction of overhead lines. Contact: Tim Lipps @ (415) 554-9227	N/A		
	FILLMORE ST	STEINER ST -	Banners are allowed on this street	N/A		
	FILLMORE ST	STEINER ST -	DPT Blue Book Traffic Restriction. Time of day during which lanes must be kept clear: NORTH 4PM - 7PM MONDAY THROUGH FRIDAY // SOUTH 4PM - 7PM MONDAY THROUGH FRIDAY	N/A		
	FILLMORE ST	Intersection	Proposed Paving.	PAVING	Richard Lee -	Jul 12 2018-Nov 16 2018
	FILLMORE ST	Intersection	Proposed Excavation.	SF DPW IDC - Hydraulic	Iqbalbhai Dhapa -	Jul 1 2015-Feb 15 2017
	FILLMORE ST	Intersection	Proposed Excavation.	SF DPW IDC - Mechanical \Electrical	Steven Lee -	Jul 9 2013-Apr 3 2014
	FILLMORE ST	Intersection	Proposed Excavation.	SF MTA SS - Livable Streets	Mike Sallaberry -	Jul 1 2013-Sep 30 2015
	FILLMORE ST	Intersection	Proposed Excavation.	SF MTA SS - Transportation Engineering (Capital)	Harvey Quan -	Apr 1 2013-Mar 31 2014
	FILLMORE ST	STEINER ST -	Proposed Excavation.	SF MTA SS - Transportation Engineering (Capital)	Harvey Quan -	Apr 1 2013-Mar 31 2014
	FILLMORE ST	Intersection	Proposed Excavation.	SF MTA SS - Transportation Engineering (Capital)	Harvey Quan -	Apr 1 2013-Mar 31 2014
	FILLMORE ST	STEINER ST -	Proposed Excavation.	SF MTA SS - Transportation Engineering (Capital)	Harvey Quan -	Apr 1 2013-Mar 31 2014

Curb Ramps

Street	Specification	Direction
16TH ST : CHURCH ST - Intersection	Required - L - Standard	SouthEast
16TH ST : CHURCH ST - Intersection	Required - R - Standard	SouthEast
21ST ST : SOUTH VAN NESS AVE - Intersection	Required - L - Standard	NorthEast
21ST ST : SOUTH VAN NESS AVE - Intersection	Required - R - Standard	NorthEast
21ST ST : SOUTH VAN NESS AVE - Intersection	Required - R - Standard	NorthWest
21ST ST : SOUTH VAN NESS AVE - Intersection	Required - L - Standard	NorthWest
21ST ST : SOUTH VAN NESS AVE - Intersection	Required - L - Standard	SouthEast
21ST ST : SOUTH VAN NESS AVE - Intersection	Required - R - Standard	SouthEast
21ST ST : SOUTH VAN NESS AVE - Intersection	Required - R - Standard	SouthWest
21ST ST : SOUTH VAN NESS AVE - Intersection	Required - L - Standard	SouthWest
25TH AVE : CALIFORNIA ST - Intersection	Required - L - Standard	SouthEast
25TH AVE : CALIFORNIA ST - Intersection	Required - R - Standard	SouthEast
CALIFORNIA ST : LAUREL ST - Intersection	Required - L - Standard	NorthEast
CALIFORNIA ST : LAUREL ST - Intersection	Required - R - Standard	NorthEast
CALIFORNIA ST : LAUREL ST - Intersection	Required - R - Standard	NorthWest
CALIFORNIA ST : LAUREL ST - Intersection	Required - L - Standard	NorthWest
CALIFORNIA ST : LAUREL ST - Intersection	Required - L - Standard	SouthEast
CALIFORNIA ST : LAUREL ST - Intersection	Required - R - Standard	SouthEast
CALIFORNIA ST : LAUREL ST - Intersection	Required - R - Standard	SouthWest
CALIFORNIA ST : LAUREL ST - Intersection	Required - L - Standard	SouthWest
FILLMORE ST : TURK ST - Intersection	Required - L - Standard	NorthEast
FILLMORE ST : TURK ST - Intersection	Required - R - Standard	NorthEast
FILLMORE ST : TURK ST - Intersection	Required - R - Standard	NorthWest
FILLMORE ST : TURK ST - Intersection	Required - L - Standard	NorthWest
FILLMORE ST : TURK ST - Intersection	Required - L - Standard	SouthEast
FILLMORE ST : TURK ST - Intersection	Required - R - Standard	SouthEast
FILLMORE ST : TURK ST - Intersection	Required - R - Standard	SouthWest
FILLMORE ST : TURK ST - Intersection	Required - L - Standard	SouthWest
GOUGH ST : SACRAMENTO ST - Intersection	Required - L - Standard	NorthEast
GOUGH ST : SACRAMENTO ST - Intersection	Required - R - Standard	NorthEast
GOUGH ST : SACRAMENTO ST - Intersection	Required - R - Standard	NorthWest
GOUGH ST : SACRAMENTO ST - Intersection	Required - L - Standard	NorthWest
GOUGH ST : SACRAMENTO ST - Intersection	Required - L - Standard	SouthEast

Street	Specification	Direction
GOUGH ST : SACRAMENTO ST - Intersection	Required - R - Standard	SouthEast
GOUGH ST : SACRAMENTO ST - Intersection	Required - R - Standard	SouthWest
GOUGH ST : SACRAMENTO ST - Intersection	Required - L - Standard	SouthWest
LARKIN ST : OFARRELL ST - Intersection	Required - R - Standard	NorthEast
LARKIN ST : OFARRELL ST - Intersection	Required - L - Standard	NorthEast
LARKIN ST : OFARRELL ST - Intersection	Required - R - Standard	SouthWest
LARKIN ST : OFARRELL ST - Intersection	Required - L - Standard	SouthWest
OFARRELL ST : POLK ST - Intersection	Required - L - Standard	NorthEast
OFARRELL ST : POLK ST - Intersection	Required - R - Standard	NorthEast
OFARRELL ST : POLK ST - Intersection	Required - R - Standard	NorthWest
OFARRELL ST : POLK ST - Intersection	Required - L - Standard	NorthWest
OFARRELL ST : POLK ST - Intersection	Required - L - Standard	SouthEast
OFARRELL ST : POLK ST - Intersection	Required - R - Standard	SouthEast
OFARRELL ST : POLK ST - Intersection	Required - R - Standard	SouthWest
OFARRELL ST : POLK ST - Intersection	Required - L - Standard	SouthWest



Department of Public Works
Bureau of Street-Use and Mapping
1155 Market St, 3rd floor
San Francisco, CA 94103

13EXC-6559

Request to Excavate a Moratorium Street

For more information about this permit, please call Bureau of Street-Use & Mapping @ 415 554 5810.

Applicant: Phoenix Electric Company **Received Date:** Nov 5 2013 9:54AM

Contact Person: Phoenix Electric Company

Contact Phone:(415) 760-0015 **Contact Email:**wlew@phoenixelectricco.com

Method: Open Cut: Sawcut

Purpose:

Reason: Place Conduit

Description: Various Locations Pedestrian Countdown Signals Contract No. 1 (Contract 1901J)

Approved

Denied

21ST ST: SHOTWELL ST SOUTH VAN NESS AVE (1106000)

Asphalt Square Footage: 0

Concrete Square Footage: 30

Moratorium Start Date: 7/1/2011

Moratorium End Date: 7/1/2016

Date Service Requested: 11/5/2013

Property Owner Name:

Property Owner Phone:

Approved

Denied

21ST ST: SOUTH VAN NESS AVE CAPP ST (1107000)

Asphalt Square Footage: 0

Concrete Square Footage: 20

Moratorium Start Date: 3/19/2012

Moratorium End Date: 3/19/2017

Date Service Requested: 11/5/2013

Property Owner Name:

Property Owner Phone:

Approved

Denied

21ST ST: SOUTH VAN NESS AVE Intersection (24083000)

Asphalt Square Footage: 0

Concrete Square Footage: 70

Moratorium Start Date: 2/15/2012

Moratorium End Date: 2/15/2017

Date Service Requested: 11/5/2013

Property Owner Name:

Property Owner Phone:

Approved

Denied

JONES ST: COSMO PL SUTTER ST (7574000)

Asphalt Square Footage: 40

Concrete Square Footage: 30

Moratorium Start Date: 1/6/2010

Moratorium End Date: 1/6/2015

Date Service Requested: 11/5/2013

Property Owner Name:

Property Owner Phone:

Approved

Denied

JONES ST: SUTTER ST BUSH ST (7575000)

Asphalt Square Footage: 40

Concrete Square Footage: 10

Moratorium Start Date: 1/6/2010

Moratorium End Date: 1/6/2015

Date Service Requested: 11/5/2013

Property Owner Name:

Property Owner Phone:

Approved

Denied

JONES ST: SUTTER ST Intersection (24959000)

Asphalt Square Footage: 0

Concrete Square Footage: 25

Moratorium Start Date: 1/6/2010

Moratorium End Date: 1/6/2015

Date Service Requested: 11/5/2013

Property Owner Name:

Property Owner Phone:

Approved

Denied

LARKIN ST: OFARRELL ST MYRTLE ST (8130000)

Asphalt Square Footage: 40

Concrete Square Footage: 10

Moratorium Start Date: 10/8/2009

Moratorium End Date: 10/8/2014

Date Service Requested: 11/5/2013

Property Owner Name:

Property Owner Phone:

Approved

Denied

SOUTH VAN NESS AVE: 21ST ST Intersection (24083000)

Asphalt Square Footage: 0

Concrete Square Footage: 70

Moratorium Start Date: 2/15/2012

Moratorium End Date: 2/15/2017

Date Service Requested: 11/5/2013

Property Owner Name:

Property Owner Phone:

Approved

Denied

SUTTER ST: JONES ST Intersection (24959000)

Asphalt Square Footage: 0

Concrete Square Footage: 25

Moratorium Start Date: 1/6/2010

Moratorium End Date: 1/6/2015

Date Service Requested: 11/5/2013

Property Owner Name:

Property Owner Phone:

Recommended By:

Recommended By:

Approved By:

Permit Coordinator

Division Manager
(or designee)

Bureau Manager
(or designee)

No Diagram submitted

Edwin M. Lee | Mayor

Tom Nolan | Chairman

Cheryl Brinkman | Vice-Chairman

Leona Bridges | Director

Malcolm Heinicke | Director

Jerry Lee | Director


Joél Ramos | Director

Cristina Rubke | Director

Edward D. Reiskin | Director of Transportation

MEMORANDUM

TO: Rene Lopez
Bureau of Street Use and Mapping
875 Stevenson Street, Room 460

FROM: Geraldine de Leon 
Associate Engineer

DATE: December 5, 2012

SUBJECT: Surface-Mounted Facility Submittal Package for Signal Controller Cabinet Installation at **21st Street (north side)** between **Shotwell Street** and **South Van Ness Avenue** (near the intersection of 21st Street and South Van Ness Avenue)
(DPW Contract No. 1901J – Various Locations Pedestrian Countdown Signals Contract No. 1)

Please find enclosed our submittal package for the proposed installation of a surface-mounted facility (signal controller cabinet) at **21st Street (north side)** between **Shotwell Street** and **South Van Ness Avenue** (near the intersection of 21st Street and South Van Ness Avenue). This intersection is included as part of the Various Locations Pedestrian Countdown Signals Contract No. 1 and the construction is proposed to begin around February 2013.

The required public notices will be posted after we receive your written approval regarding the proposed SMF location.

If you have any questions, I can be reached at 701-4675.

Attachments:

Pre-Site Visit Checklist (Exhibit A of DPW Order No. 175,566)
Copy of SFMTA's Five Year Plan
Cabinet and Foundation Specifications
Detailed Drawing of Proposed Controller Location
Photographs of Proposed Controller Location
Copy of Proposed Public Notice
Copy of Curb Ramp Design Drawing



EXHIBIT A

PRE-SITE VISIT CHECKLIST

City and County of San Francisco

Department of Public Works



Bureau of Street-use and Mapping

**Surface-Mounted Facility
Pre-Site visit Checklist**

Applicant Name: SFMTA Transportation Engineering ADDRESS: 1 South Van Ness Ave., 7th Floor, SF, CA 94102-5417

Contact Name: Geraldine de Leon TEL. NO.: (415) 701 - 4675 FAX: (415) 701-4737

Date: December 5, 2012 Proposed Location: 21st Street (north side) between Shotwell Street and South Van Ness Avenue

- 1. Five-year plan or letter indicating no additional work is planned for the next five years is on file.
- 2. Verification that cabinet size is consistent with the plans on file.
- 3. Verification of attempts to place Surface-Mounted Facility on private property (at least 3 locations).
Please attach the following:
 - f. Copy of letter mailed to property owners
 - g. Copy of mailing list
 - h. Statement verifying date of mailing
 - i. Copy of responses from property owners
 - j. Verification of attempt to enter into an agreement with any interested property owners
- 4. Verification of attempts to place Surface-Mounted Facility underground.
- 5. Verification of attempts to collocate the Surface-Mounted Facility.
- 6. Verification of special requirements that limit the possible locations for the Surface-Mounted Facility.
- 7. Verification that proposed locations conforms to the placement guidelines.
- 8. Verification that an existing Surface-Mounted Facility could/could not be removed.

ITEM NOS. _____ not required.

Request for site visit is accepted AND Site visit is scheduled

for: _____, 2012 with: Geraldine de Leon Tel. No.: (415) 701-4675

- Request for site visit is denied
- Site visit not required because:

Proposed location for the new traffic signal controller cabinet is o.k.

Reviewed By Rene Lopez _____ Tel. No.: (415) 554-6201

VERIFICATION STATEMENTS OF PRE-SITE VISIT CHECKLIST (EXHIBIT A)

1. STATEMENT REGARDING 5-YEAR PLAN

See attached copy of SFMTA's Five Year Plan.

2. STATEMENT REGARDING CABINET SIZE

Attached are the specifications for the traffic signal controller cabinet and foundation.

3. STATEMENT REGARDING ATTEMPTS TO PLACE SURFACE-MOUNTED FACILITY ON PRIVATE PROPERTY

Because of the purpose, function and special requirements of signal controllers, their placement is critical to public safety and is limited to the portion of sidewalk as close to the intersection as practical, such that the controller is curbside with a direct line of sight to as much of the intersection, signal indications and vehicle and pedestrian traffic as possible. For such reasons, signal controller cabinets cannot be placed on private property away from the roadway and they must be fully accessible at all times.

4. STATEMENT REGARDING ATTEMPTS TO PLACE SURFACE-MOUNTED FACILITY UNDERGROUND

Because of the purpose, function and special requirements of signal controllers, their placement is critical to public safety and is limited to the portion of sidewalk as close to the intersection as practical, such that the controller is curbside with a direct line of sight to as much of the intersection, signal indications and vehicle and pedestrian traffic as possible. For such reasons, signal controller cabinets cannot be placed underground where a direct line of sight is not available.

5. STATEMENT REGARDING ATTEMPTS TO COLLOCATE THE SURFACE-MOUNTED FACILITY

There are no other surface-mounted facilities at this intersection that the controller can be collocated with.

6. STATEMENT REGARDING SPECIAL REQUIREMENTS THAT LIMIT THE POSSIBLE LOCATIONS FOR THE SURFACE-MOUNTED FACILITY

Because of the purpose, function and special requirements of signal controllers, their placement is critical to public safety and is limited to the portion of sidewalk as close to the intersection as practical, such that the controller is curbside with a direct line of sight to as much of the intersection, signal indications and vehicle and pedestrian

SMF Submittal Package

For 21st Street (north side) between Shotwell Street and South Van Ness Avenue

(near the intersection of 21st Street and South Van Ness Avenue)

December 5, 2012

traffic as possible. For such reasons, signal controller cabinets cannot be placed underground or on private property away from the roadway.

7. STATEMENT REGARDING CONFORMANCE TO PLACEMENT GUIDELINES

The suggested location for the proposed facility is in accordance with DPW's surface-mounted facility placement guidelines, Exhibit B of DPW Order No. 175,566.

8. STATEMENT REGARDING REMOVAL OF EXISTING SURFACE-MOUNTED FACILITY

The old controller cabinet and foundation will be removed after activation of the new controller.

Street Name: Utility: Project Name: show joint opportunities

From Date: To Date: Phase: Coord Project:

Project Description: SEARCH RESET

[export search results to excel](#)
[add a new project](#)

Pedestrian Countdown Signal No. 1/Surface Mounted Facilities

[show/edit project details](#)
[add locations to project](#)
[delete this project](#)
[project activity log](#)

filter by street name
 -- remove filter --
 21ST ST
 CALIFORNIA ST
 CHURCH ST
 JONES ST
 OFARRELL ST
 POLK ST
 TURK ST

filter by project name
 -- remove filter --
 Pedestrian Countdown Sign

sort direction: Ascending Descending

8 record(s) locations shaded in gray indicate a paving conflict

street name	limits	utility	project	start date	end date	duration	location phase	flag	edit	remove
21ST ST	SHOTWELL ST to SOUTH VAN NESS AVE (3050 - 3099)	DPT	Pedestrian Countdown Signal No. 1/Surface Mounted Facilities (Pedestrian Signal Improvements)	12/1/2012	12/31/2013	395	Proposed	<ul style="list-style-type: none"> moratorium ends 7/1/2016 	edit	remove
CALIFORNIA ST	WALNUT ST to LAUREL ST (3300 - 3399)	DPT	Pedestrian Countdown Signal No. 1/Surface Mounted Facilities (Pedestrian Signal Improvements)	12/1/2012	12/31/2013	395	Proposed	<ul style="list-style-type: none"> needs coordination 	edit	remove
CALIFORNIA ST	25TH AVE to 26TH AVE (6300 - 6399)	DPT	Pedestrian Countdown Signal No. 1/Surface Mounted Facilities (Pedestrian Signal Improvements)	12/1/2012	12/31/2013	395	Proposed	<ul style="list-style-type: none"> needs coordination 	edit	remove
CHURCH ST	16TH ST to CHULA LN (400 - 449)	DPT	Pedestrian Countdown Signal No. 1/Surface Mounted Facilities (Pedestrian Signal Improvements)	12/1/2012	12/31/2013	395	Proposed	<ul style="list-style-type: none"> needs coordination 	edit	remove
JONES ST	COSMO PL to SUTTER ST (712 - 799)	DPT	Pedestrian Countdown Signal No. 1/Surface Mounted Facilities (Pedestrian Signal Improvements)	12/1/2012	12/31/2013	395	Proposed	<ul style="list-style-type: none"> moratorium ends 1/6/2015 	edit	remove
OFARRELL ST	LARKIN ST to POLK ST (800 - 899)	DPT	Pedestrian Countdown Signal No. 1/Surface Mounted Facilities (Pedestrian Signal Improvements)	12/1/2012	12/31/2013	395	Proposed	<ul style="list-style-type: none"> needs coordination 	edit	remove
POLK ST	OFARRELL ST to ALICE B TOKLAS PL \ MYRTLE ST (900 - 949)	DPT	Pedestrian Countdown Signal No. 1/Surface Mounted Facilities (Pedestrian Signal Improvements)	12/1/2012	12/31/2013	395	Proposed	<ul style="list-style-type: none"> paving conflict needs coordination 	edit	remove
TURK ST	FILLMORE ST to STEINER ST (1400 - 1499)	DPT	Pedestrian Countdown Signal No. 1/Surface Mounted Facilities (Pedestrian Signal Improvements)	12/1/2012	12/31/2013	395	Proposed		edit	remove

DIMENSIONS FOR 2070G UPPER CONTROLLER CABINET, LOWER PEDESTAL CABINET AND PEDESTAL CABINET BASE



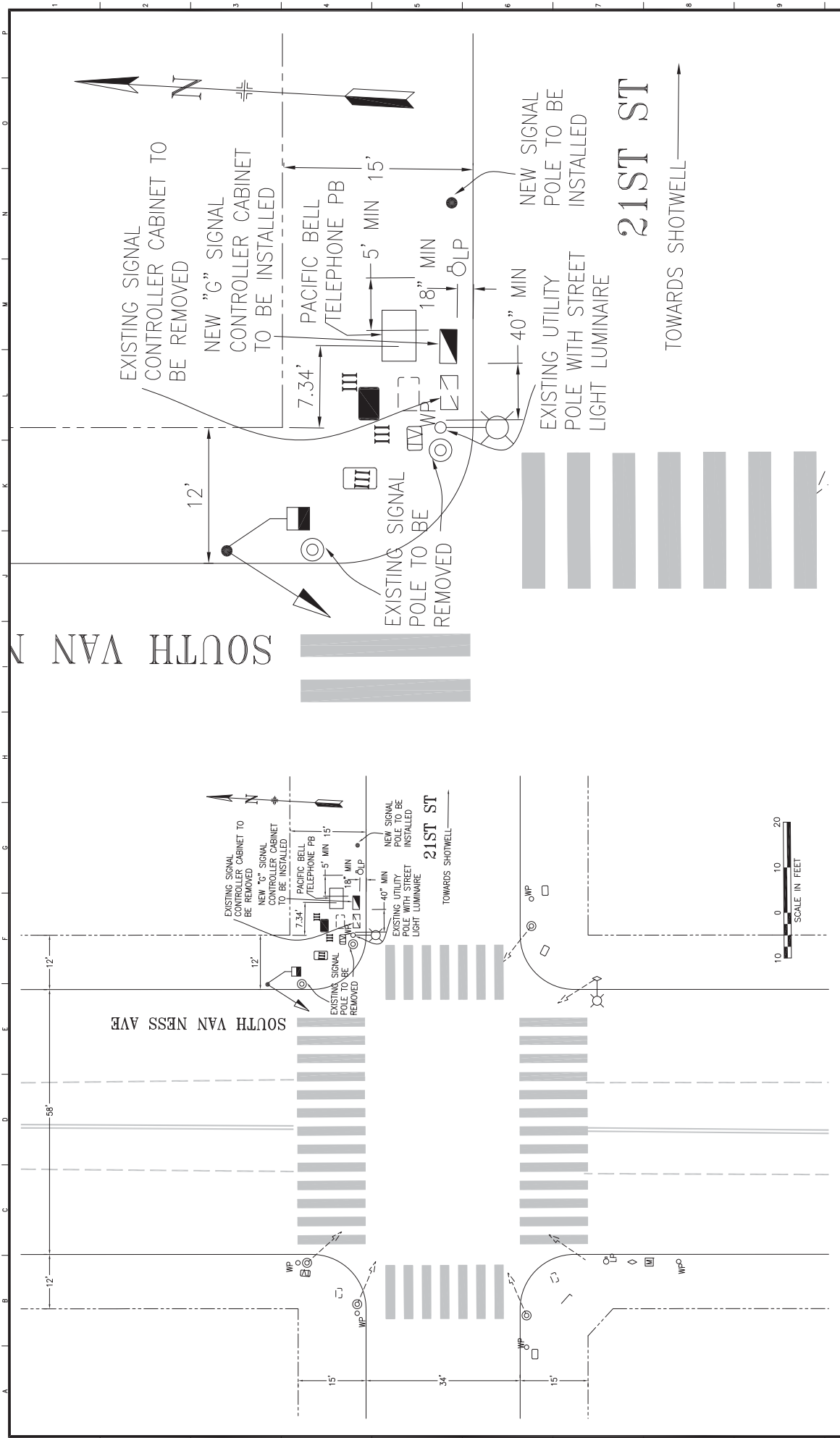
2070G UPPER CONTROLLER CABINET: 24.25" W x 17.5" D x 40" H

2070G LOWER PEDESTAL CABINET: 20" W x 16" D x 30" H

PEDESTAL CABINET BASE: 17" W x 13" D x 3" H

STANDARD CONCRETE FOUNDATION: 17" W x 13" D x 2" H (portion above ground)

TOTAL HEIGHT (including upper and lower cabinets, cabinet base and foundation): 75" H

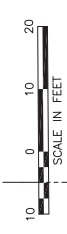


SOUTH VAN

SOUTH VAN NESS AVE

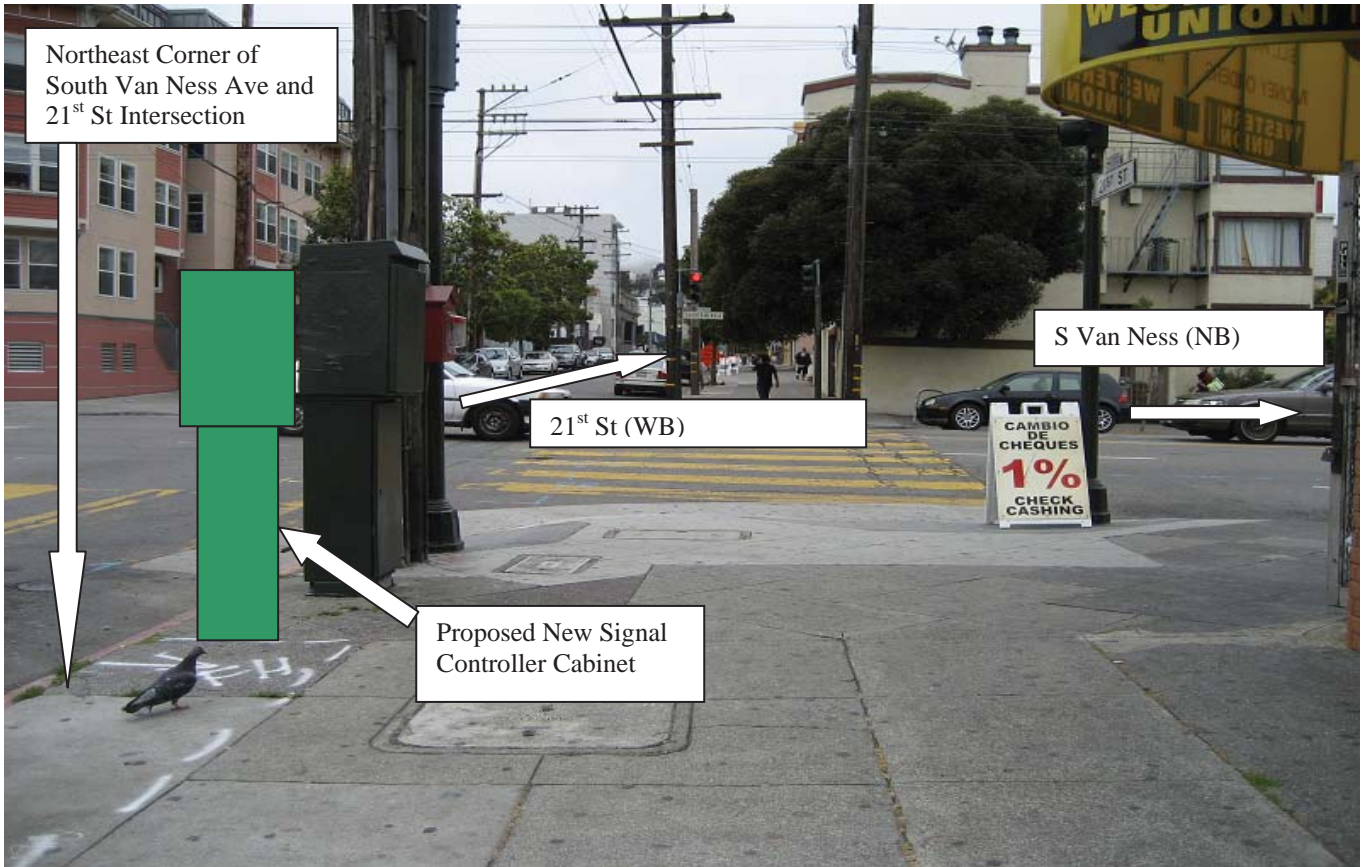
21ST ST

TOWARDS SHOTWELL



REFERENCE INFORMATION & FILE NO. OF SURVEY		APPROVED DATE: 12/11 SECTION ENGINEER:		SCALE AS SHOWN SHEET OF SHEETS: 07		SPECIFICATION NO. DRAWING NO. E-2.0 FILE NO. REV. NO.	
SAN FRANCISCO MUNICIPAL TRANSPORTATION AGENCY TRANSPORTATION ENGINEERING CITY AND COUNTY OF SAN FRANCISCO		SAN FRANCISCO MUNICIPAL TRANSPORTATION AGENCY TRANSPORTATION ENGINEERING CITY AND COUNTY OF SAN FRANCISCO		PEDESTRIAN COUNTDOWN SIGNALS TRAFFIC SIGNAL MODIFICATION		21ST ST AND SOUTH VAN NESS AVE TRAFFIC SIGNAL WORK	
NO. DATE DESCRIPTION BY APP.		CHECKED: DATE: 12/11 HQ		CITY TRAFFIC ENGINEER: DATE:		CHECK WITH TRACKING TO SEE IF YOU HAVE LATEST REVISION	

PICTURES OF PROPOSED SMF INSTALLATION NEAR THE INTERSECTION OF 21ST ST AND SOUTH VAN NESS AVENUE



Division of Sustainable Streets - Transportation Engineering
Municipal Transportation Agency
One South Van Ness Avenue, 7th Floor
San Francisco, CA 94103-5417

IMPORTANT NOTICE CONCERNING YOUR RIGHTS

December 5, 2012

Dear San Francisco Resident:

The San Francisco Municipal Transportation Agency (SFMTA) has filed an application with the San Francisco Department of Public Works (DPW) for a permit to install a traffic signal controller cabinet at the north east corner of **21st Street and South Van Ness Avenue**. A photograph of the Surface Mounted Facility (SMF) and the specifications for the SMF are shown below.

SFMTA will be modifying the existing traffic signals at 21st Street and South Van Ness Avenue to relocate the existing signal controller cabinet at this intersection to move it just east of the current controller location on the 21st Street side at the north east corner. The new cabinet will house the signal controller and other equipment that will control and monitor the proper functioning of the traffic signals. The old traffic controller cabinet will be removed after activation of the new cabinet. The proposed SMF location is the optimal location for the placement of the controller cabinet from a traffic safety standpoint. A direct line of sight from the cabinet to the intersection, signal indications and vehicle and pedestrian traffic is essential.

If you object to the installation of this SMF, you **must** submit your objection in writing via e-mail to smf@sfdpw.org, via mail to the Department of Works Bureau of Street-Use and Mapping, 875 Stevenson Street, Room 460, San Francisco, CA 94103-0942, or via fax to (415) 554-6161. You have 20 days from the date of this notice to send a written notice of your objection to DPW. DPW will not consider any objection unless it is made within this 20-day period.

If you submit an objection, DPW may convene a hearing to determine whether the permit for placement of the SMF should be issued. DPW will commence any such hearing within 40 days after the receipt of any objections. You will have the opportunity to express your concerns about the SMF at the hearing should you choose to attend.

Thank you,

Geraldine de Leon
Division of Sustainable Streets- Transportation Engineering
Municipal Transportation Agency
One South Van Ness Avenue, 7th Floor
San Francisco, CA 94103-5417
(415) 701-4675



Upper controller cabinet is 24.25"W x 40"H x 17.5"D
Lower pedestal cabinet is 20" W x 30"H x 16"D
Pedestal cabinet base 17"W x 3"H x 13" D
Concrete foundation is 17"W x 2"H x 13"D
Total Height (cabinet & foundation): 75"



(415) 554-5810
FAX (415) 554-6161
http://www.sfdpw.org

Department of Public Works
Bureau of Street-Use and Mapping
1155 Market St, 3rd Floor
San Francisco, CA 94103

13SMF-0175

Surface Mounted Facility Permit

Address : 21ST ST: SHOTWELL
ST to SOUTH VAN NESS AVE
(3050 - 3099)

Cost: \$150.00

Block: Lot: Zip:

Permittee

Name: San Francisco Municipal Transportation Agency
Address: One South Van Ness Avenue, 07th Floor San Francisco, CA 94103
Contact: Geraldine de Leon **Phone:** (415) 701-4675

Permit FrontPage Conditions	Note: Your application is approved, as submitted, with no additional requirements. You may apply for an excavation permit. (Location: 21st St./ South Van Ness Ave.)
------------------------------------	--

The undersigned Permittee hereby agrees to comply with all requirements and conditions noted on this permit

Approved Date : 06/27/2013

Applicant/Permittee Date

Printed : 7/17/2014 2:18:35 PM Plan Checker Rene Lopez

"IMPROVING THE QUALITY OF LIFE IN SAN FRANCISCO" We are dedicated individuals committed to teamwork, customer service and continuous improvement in partnership with the community.

Customer Service

Teamwork

Continuous Improvement

Permit Addresses

13SMF-0175

*RW = RockWheel, SMC = Surface Mounted Cabinets, S/W = Sidewalk Work, DB = Directional Boring,
BP= Reinforced Concrete Bus Pad, UB = Reinforced Concrete for Utility Pull Boxes and Curb Ramps

Number of blocks: 1 Total repair size:0 sqft Total Streetspace: Total Sidewalk: sqft

ID	Street Name	From St	To St	Sides	*Other	Asphalt	Concrete	Street Space Feet	Sidewalk Feet
1	21ST ST	SHOTWELL ST	SOUTH VAN NESS AVE	North	RW : False SMC : False S/W Only : False DB: False BP: False UB: False	0	0		
Total						0	0		

Exceptions

13SMF-0175

Street Name	From St	To St	Message	Job	Contact	Dates
21ST ST						
	SHOTWELL ST	SOUTH VAN NESS AVE -	Please see special paving requirements for Moratorium Streets.	BSSR		Jul 1 2011-Jul 1 2016

No Diagram submitted



(415) 554-5810
FAX (415) 554-6161
<http://www.sfdpw.org>

Department of Public Works
Bureau of Street-Use and Mapping
1155 Market St, 3rd Floor
San Francisco, CA 94103

13EXC-6559

Utility Excavation Permit

Address : Multiple Locations

Cost: \$5,292.14

Block: Lot: Zip:

Pursuant to Article 2.4 of the Public Works Code in conjunction to DPW Order 178,940 permission, revocable at the will of the Director of Public Works, to excavate and restore the public right-of-way is granted to Permittee.

Permittee

Name: Phoenix Electric Company

Address: 1350 Van Dyke Avenue San Francisco, CA 94124

Contact: Dominic Creedon

Phone: (415) 877 7039

STREET EXCAVATION REQUIREMENTS:

1. The permittee shall call Underground Service Alert (U.S.A.), telephone number 1-800-227-2600, 48 hours prior to any excavation.
2. All work including sidewalk and pavement cutting and removal, lagging, excavation, backfill, and sidewalk and pavement restoration shall be done by a licensed paving contractor and in accordance with the requirements of the Standard Specifications of the Bureau of Engineering, Department of Public Works, July 1986 Edition and Department of Public Works Order Nos. 176,707, copy attached.
3.
 - a. DPW Order 181,305, dated 6/17/13, Reinforced Concrete Bus pads, shall be constructed in accordance with SFPDW Standard Plan, File No. 96,607 and SFPDW Standard Specification Section 210 except that the concrete bus pad shall have a minimum compressive strength of 5,000 psi. Concrete bus pads shall be constructed at a minimum thickness of 10 to 12 inches and shall be approximately 10-foot wide.
 - b. DPW Order 181,306 dated 9/26/13, Reinforced concrete sidewalk, shall be constructed in accordance with the SFPDW Standard Plan File No. 96,608 and SFPDW Standard Specification Section 204 with #3 steel reinforced bars at mid-depth of the concrete sidewalk slab.
4. Sidewalk and pavement restoration shall include the replacement of traffic lane and crosswalk striping, parking stall markings, and curb painting that might have been obliterated during street excavation. The permittee shall perform their work under on the following options:
 - a. Have the City forces do the striping and painting work at the permittee's expense. The permittee shall make a deposit with the Department of Parking & Traffic for this purpose in an amount estimated by the Municipal Transportation Agency (MTA) 7th Floor 1 South Van Ness Ave telephone 701-4500, and notify the MTA at least 48 hours in advance of the time the work is to be done.
 - b. Perform the work themselves following instructions available at the Department of Parking & Traffic.
5. The permittee shall submit a non-refundable fee to Bureau of Street-Use and Mapping to pay for City Inspection of the backfill and pavement restoration. At least 48 hours in advance, the permittee shall make arrangements with the Street Improvement Section Inspectors, 554-7149, for an inspection schedule.
6. The permittee shall file and maintain an excavation bond in the sum of \$25,000.00 with the Department of Public Works, to guarantee the maintenance of the pavement in the excavation area for a period of 3 years following the completion of the backfill and pavement restoration pursuant to Article 2.4.40 of the Public Works Code.
7. The permittee shall conduct construction operations in accordance with the requirements of Article 11 of the Traffic Code. The permittee shall contact the MTA 7th Floor 1 South Van Ness Ave telephone 701-4500, for specific restrictions before starting work.
8. The permittee shall obtain the required permits, if any, from regulating agencies of the State of California.
9. The permittee shall verify the locations of any City or public service utility company facilities that may be affected by the work authorized by this permit and shall assume all responsibility for any damage to such facilities. The permittee shall make satisfactory arrangements and payments for any necessary temporary relocation of City or public utility company facilities.
10. The permittee shall pay the required fee for sewer installation permit at the Plumbing Inspection Division, Department of Building Inspection, 1660 Mission Street and arrange for inspection of this work, telephone 558-6054.
11. Concrete form work, planting of trees and pouring of sidewalk and/or curb shall not be performed prior to obtaining a permit from Bureau of Urban Forestry (BUF), telephone: 554-6700.
12. Per DPW Order 178,806, the recycling of Cobble Stones and Granit Curb shall follow as:
 - a. Cobblestones shall be clean of dirt prior to transporting. Extreme care shall be taken during the transporting the cobblestones to minimize damage before delivery to City. The cobblestones shall be neatly and securely placed on pallets so they can be moved about safely after the delivery. The Minimum size of cobblestone shall be 4 inches square (16 square inches). The cobblestones shall be delivered, including off loading, to the lower lot at the Cesar Chavez Street Yard located at 2323 Cesar Chavez Street or at alternative location directed by the Department within the City of San Francisco. Contact the Department forty-eight hours (48 hours) prior to delivery. The Department can be reached at (415) 641-2627.
 - b. Granite Curb shall be neatly and securely placed on pallets so they can be moved about safely after delivery. The Contractor shall exercise care in transporting the granite curb to minimize damage. The length limit of recyclable granite curbs shall be no less than four feet. The granite curb shall be delivered, including off loading, to the back lot at the Griffith Pump Station located at 1105 Thomas Street or at an alternative location directed by the Department within the City of San Francisco. Contact Bureau of Street and Sewer Repair (BSSR) at least forty-eight hours (48 hours) prior to delivery. BSSR can be reached at (415) 695-2087.
13. In consideration of this Permit being issued for the work described in the application, Permittee on its behalf and that of any successor or assign, and on behalf of any lessee, promises and agrees to perform all the terms of this Permit and to comply with all applicable laws, ordinances and regulations.
14. Permittee agrees on its behalf and that of any successor or assign to hold harmless, defend, and indemnify the City and County of San Francisco, including, without limitation, each of its commissions, departments, officers, agents and employees (hereinafter collectively referred to as the "City") from and against any and all losses, liabilities, expenses, claims, demands, injuries, damages, fines, penalties, costs or judgments including, without limitation, attorneys' fees and costs (collectively, "claims") of any kind allegedly arising directly or indirectly from (i) any act by, omission by, or negligence of, Permittee or its subcontractors, or the officers, agents, or employees of either, while engaged in the performance of the work authorized by this Permit, or while in or about the property subject to this Permit for any reason connected in any way whatsoever with the performance of the work authorized by this Permit, or allegedly resulting directly or indirectly from the maintenance or installation of any equipment, facilities or structures authorized under this Permit, (ii) any accident or injury to any contractor or subcontractor, or any officer, agent, or employee of either of them, while engaged in the performance of the work authorized by this Permit, or while in or about the property, for any reason connected with the performance of the work authorized by this Permit, or arising from liens or claims for services rendered or labor or materials furnished in or for the performance of the work authorized by this Permit, (iii) injuries or damages to real or personal property, good will, and persons in, upon or in any way allegedly connected with the work authorized by this Permit from any cause or claims arising at any time, and (iv) any release or discharge, or threatened release or discharge, of any hazardous material caused or allowed by Permittee in, under, on or about the property subject to this Permit or into the environment. As used herein, "hazardous material" means any substance, waste or material which, because of its quantity, concentration of physical or chemical characteristics is deemed by any federal, state, or local governmental authority to pose a present or potential hazard to human health or safety or to the environment.
15. Permittee must hold harmless, indemnify and defend the City regardless of the alleged negligence of the City or any other party, except only for claims resulting directly from the sole negligence or willful misconduct of the City. Permittee specifically acknowledges and agrees that it has an immediate and independent obligation to defend the City from any claim which actually or potentially falls within this indemnity provision, even if the allegations are or may be groundless, false or fraudulent, which obligation arises at the time such claim is tendered to Permittee by the City and continues at all times thereafter. Permittee agrees that the indemnification obligations assumed under this Permit shall survive expiration of the Permit or completion of work.
16. Permittee shall obtain and maintain through the terms of this Permit general liability, automobile liability or workers' compensation insurance as the City deems necessary to protect the City against claims for damages for personal injury, accidental death and property damage allegedly arising from any work done under this Permit. Such insurance shall in no way limit Permittee's indemnity hereunder. Certificates of insurance, in form and with insurers satisfactory to the City, evidencing all coverages above shall be furnished to the City before commencing any operations under this Permit, with complete copies of policies furnished promptly upon City request.
17. The permittee and any permitted successor or assign recognize and understand that this permit may create a possessory interest.

Special Conditions

"IMPROVING THE QUALITY OF LIFE IN SAN FRANCISCO" We are dedicated individuals committed to teamwork, customer service and continuous improvement in partnership with the community.

Customer Service

Teamwork

Continuous Improvement

Conditions

====>NOTES: Per the Public Works Excavation Code:

- 1). ' T ' trench shall be the standard restoration practice for all trenches greater than 18 inches in width. The restoration of the concrete base and pavement will be equal to 1 ft. as measured from the edge of the trench;
- 2). the minimum pavement restoration requirements (mill and fill) for trenches exceeding 25% of the length of the block shall include the restoration of all affected lanes for the entire length of the block. For streets that are not delineated by painted lanes and the width of the excavation is less than thirteen (13) feet, the pavement restoration requirements (mill and fill) shall be for the entire length of the block thirteen (13) feet in width;
- 3). for excavation in the intersection, the restoration shall be to pave all affected quadrants either with the 13 foot rule for streets without delineated traffic lanes unless it is on a Muni route and for streets with multiple delineated traffic lanes in one direction, the restoration shall be limited to the affected lane(s).

====>Per DPW sign specifications, all projects impacting the length of one (1) block face or more will require the installation of a project information sign, for the duration of the project. The project information sign should be located at either end of the project facing oncoming vehicular traffic. For larger projects that exceed five (5) blocks, the project information sign should be placed at five (5) block intervals in both directions. The signage is intended to keep the public informed of the intent of the project, project schedule, contact information and allow for updates as needed.

====>In the event that the proposed excavation is within the crosswalk and falls on the conditions of the curb ramp regulations per DPW Order No. 179,254, an evaluation of the angular returns will be conducted at each end of the affected crosswalk to determine whether the affected curb ramps are built per the current City standards. All curb ramp installation shall comply with ADA requirements.

====>If concrete street, gutter or parking strip is excavated, Phoenix Electric Company shall remove and replace the entire concrete section from construction joint to construction joint. (No new construction joint will be allowed).

====>When drilling/excavating in the sidewalk area, entire sidewalk flag(s) must be replaced to adjacent score lines.

====>Placement or installation of any utility facilities within the curb return area is prohibited per DPW Order No. 175,387.

====>The Department of Public Works approves this permit pursuant to the following special conditions, which the Department of Public Works incorporates into the permit and makes a part thereof.

SPECIAL PERMIT CONDITIONS:

1. Phoenix Electric Company shall coordinate all work with any other construction projects and events known or unforeseen such as to minimize the impact of construction project on the general public and/or event(s).
 2. Phoenix Electric Company shall comply with Code Section 2.4.50(a), post and maintain notice(s) at the site of the excavation 72 hours for each location prior to the start of the construction.
 3. Phoenix Electric Company shall comply with Code Section 2.4.55(b)(i), such that each excavation will be backfilled and compacted within 120 hours from the time the construction related to the excavation is completed, and immediately place and maintain temporary pavement (cutback) over the excavation(s).
 4. Phoenix Electric Company's work shall be in accordance to all traffic regulations per S.F. Traffic Code (The Blue Book) or with any DPT approved traffic routing plan or DPT special traffic permit.
 5. Phoenix Electric Company shall provide safe access for all pedestrians at all times. Special attention must be paid to provide ingress and egress to businesses and driveways.
 6. Phoenix Electric Company shall coordinate all work with MUNI so as to avoid disruption to MUNI services. Please call Carlos Carrillo of Muni at #567-8745 to coordinate the schedule of work.
 7. Phoenix Electric Company shall discuss and coordinate with Muni with regards to relocating bus stops if necessary for pedestrian safety. Please call Carlos Carrillo of Muni at #567-8745 for coordination.
 8. Phoenix Electric Company shall hire SF police officers (when necessary) to control traffic so as to minimize the impact of the construction on the general public.
 9. Phoenix Electric Company shall cooperate and participate in all public outreach and information including community meetings.
 10. Phoenix Electric Company shall replace any existing traffic stripings and markings that are removed or damaged by the work activity with temporary stripings and markings after the restoration of the pavement as specified on the revised Section 6.2 'Pavement Markings' of DPT's 'Blue Book'. Also, Phoenix Electric Company shall pay to DPT the cost of replacing the permanent pavement markings. For any questions, please call Conrad Magat of DPT at (415) 701-4680.
 11. Phoenix Electric Company shall restore all trenches per the Excavation Code and shall be to the satisfaction of the assigned city inspector.
 12. Phoenix Electric Company shall remove all temporary pavement markings including USA marking on both the sidewalk and street at the conclusion of the excavation.
 13. Phoenix Electric Company shall submit compaction test results done by a certified material testing laboratory as required by the excavation code prior to pavement restoration. [NOTE: Per Article 2.4 of the Public Works Code, the required compaction test shall be one (1) set of three (3) compaction tests per one (1) regular city block, or as specified by the DPW assigned inspector. Copies of the compaction test results shall be provided to the assigned DPW inspector.]
- Failure to comply with the above requirements may render this permit void and may subject Phoenix Electric Company to a fine or citation.

Permit Addresses

13EXC-6559

*RW = RockWheel, SMC = Surface Mounted Cabinets, S/W = Sidewalk Work, DB = Directional Boring, BP= Reinforced Concrete Bus Pad, UB = Reinforced Concrete for Utility Pull Boxes and Curb Ramps

Number of blocks: 33 Total repair size:7115 sqft Total Streetspace: Total Sidewalk: sqft

ID	Street Name	From St	To St	Sides	*Other	Asphalt	Concrete	Street Space Feet	Sidewalk Feet
3	16TH ST	LANDERS ST	CHURCH ST	Both	RW : False SMC : False S/W Only : False DB: False BP: False UB: False	50	10		
4		CHURCH ST	HARLOW ST	Both	RW : False SMC : False S/W Only : False DB: False BP: False UB: False	50	10		
Total						100	20		
6	21ST ST	SHOTWELL ST	SOUTH VAN NESS AVE	Both	RW : False SMC : True S/W Only : True DB: False BP: False UB: False	0	30		
7		SOUTH VAN NESS AVE	CAPP ST	Both	RW : False SMC : False S/W Only : True DB: False BP: False UB: False	0	20		
Total						0	50		
9	25TH AVE	CALIFORNIA ST	CLEMENT ST	Both	RW : False SMC : False S/W Only : False DB: False BP: False UB: False	40	108		
Total						40	108		
8	CALIFORNIA ST	25TH AVE	Intersection	Both	RW : False SMC : False S/W Only : True DB: False BP: False UB: False	40	120		

ID	Street Name	From St	To St	Sides	*Other	Asphalt	Concrete	Street Space Feet	Sidewalk Feet
11	CALIFORNIA ST	25TH AVE	26TH AVE	Both	RW : False SMC : True S/W Only : False DB: False BP: False UB: False	40	20		
13		WALNUT ST	LAUREL ST	Both	RW : False SMC : True S/W Only : False DB: False BP: False UB: False	50	20		
Total						130	160		
1	CHURCH ST	16TH ST	Intersection	Both	RW : False SMC : False S/W Only : False DB: False BP: False UB: False	163	510		
2		16TH ST	CHULA LN	Both	RW : False SMC : True S/W Only : False DB: False BP: False UB: False	63	30		
Total						226	540		
17	FILLMORE ST	TURK ST	EDDY ST	Both	RW : False SMC : False S/W Only : False DB: False BP: False UB: False	30	20		
18		GOLDEN GATE AVE	TURK ST	Both	RW : False SMC : False S/W Only : False DB: False BP: False UB: False	30	10		
Total						60	30		
24	JONES ST	SUTTER ST	BUSH ST	Both	RW : False SMC : False S/W Only : False DB: False BP: False UB: False	40	10		
25		COSMO PL	SUTTER ST	Both	RW : False SMC : True S/W Only : False DB: False BP: False UB: False	40	30		
Total						80	40		

ID	Street Name	From St	To St	Sides	*Other	Asphalt	Concrete	Street Space Feet	Sidewalk Feet
28	LARKIN ST	OLIVE ST	OFARRELL ST	Both	RW : False SMC : False S/W Only : False DB: False BP: False UB: False	40	10		
29		OFARRELL ST	MYRTLE ST	Both	RW : False SMC : False S/W Only : False DB: False BP: False UB: False	40	10		
Total						80	20		
12	LAUREL ST	CALIFORNIA ST	Intersection	Both	RW : False SMC : False S/W Only : False DB: False BP: False UB: False	360	800		
14		SACRAMENTO ST	CALIFORNIA ST	Both	RW : False SMC : False S/W Only : False DB: False BP: False UB: False	30	10		
15		CALIFORNIA ST	MAYFAIR DR	Both	RW : False SMC : False S/W Only : False DB: False BP: False UB: False	30	20		
Total						420	830		
27	OFARRELL ST	LARKIN ST	Intersection	Both	RW : False SMC : False S/W Only : False DB: False BP: False UB: False	200	450		
30		LARKIN ST	POLK ST	Both	RW : False SMC : True S/W Only : False DB: False BP: False UB: False	80	30		
32		POLK ST	VAN NESS AVE	Both	RW : False SMC : False S/W Only : False DB: False BP: False UB: False	40	10		
Total						320	490		

ID	Street Name	From St	To St	Sides	*Other	Asphalt	Concrete	Street Space Feet	Sidewalk Feet
31	POLK ST	OFARRELL ST	Intersection	Both	RW : False SMC : False S/W Only : True DB: False BP: False UB: False	0	600		
33		OFARRELL ST	ALICE B TOKLAS PL \ MYRTLE ST	Both	RW : False SMC : True S/W Only : False DB: False BP: False UB: False	40	15		
34		OLIVE ST	OFARRELL ST	Both	RW : False SMC : False S/W Only : True DB: False BP: False UB: False	0	20		
Total						40	635		
20	SACRAMENTO ST	GOUGH ST	Intersection	Both	RW : False SMC : False S/W Only : False DB: False BP: False UB: False	30	800		
21		GOUGH ST	OCTAVIA ST	Both	RW : False SMC : False S/W Only : False DB: False BP: False UB: False	20	16		
22		FRANKLIN ST	GOUGH ST	Both	RW : False SMC : False S/W Only : False DB: False BP: False UB: False	30	10		
Total						80	826		
5	SOUTH VAN NESS AVE	21ST ST	Intersection	Both	RW : False SMC : False S/W Only : True DB: False BP: False UB: False	0	70		
Total						0	70		
23	SUTTER ST	JONES ST	Intersection	Both	RW : False SMC : False S/W Only : True DB: False BP: False UB: False	0	25		

ID	Street Name	From St	To St	Sides	*Other	Asphalt	Concrete	Street Space Feet	Sidewalk Feet
26	SUTTER ST	JONES ST	LEAVENWORTH ST	Both	RW : False SMC : False S/W Only : False DB: False BP: False UB: False	40	15		
Total						40	40		
16	TURK ST	FILLMORE ST	Intersection	Both	RW : False SMC : False S/W Only : False DB: False BP: False UB: False	800	800		
19		FILLMORE ST	STEINER ST	Both	RW : False SMC : True S/W Only : False DB: False BP: False UB: False	30	10		
Total						830	810		

Exceptions

13EXC-6559

Street Name	From St	To St	Message	Job	Contact	Dates
16TH ST						
	CHURCH ST	HARLOW ST -	DPT Blue Book Traffic Restriction. Time of day during which lanes must be kept clear: NORTH 4PM - 6PM MONDAY THROUGH FRIDAY // SOUTH 7AM - 9AM MONDAY THROUGH FRIDAY	N/A		
	CHURCH ST	Intersection	Muni Tracks Present.	N/A		
	CHURCH ST	Intersection	Under G095 requirement, Contractor shall contact Muni Overhead Line Division of any work 10 feet in horizontal or vertical direction of overhead lines. Contact: Tim Lipps @ (415) 554-9227	N/A		
	LANDERS ST	CHURCH ST -	DPT Blue Book Traffic Restriction. Time of day during which lanes must be kept clear: NORTH 4PM - 6PM MONDAY THROUGH FRIDAY // SOUTH 7AM - 9AM MONDAY THROUGH FRIDAY	N/A		
	LANDERS ST	CHURCH ST -	Under G095 requirement, Contractor shall contact Muni Overhead Line Division of any work 10 feet in horizontal or vertical direction of overhead lines. Contact: Tim Lipps @ (415) 554-9227	N/A		
	CHURCH ST	Intersection	Proposed Excavation.	SF DPW IDC - Mechanical \Electrical	Steven Lee -	Jul 9 2013-Apr 3 2014
	CHURCH ST	HARLOW ST -	Proposed Excavation.	SF MTA SS - Transportation Engineering (Capital)	Harvey Quan -	Apr 1 2013-Mar 31 2014
	CHURCH ST	Intersection	Proposed Excavation.	SF MTA SS - Transportation Engineering (Capital)	Harvey Quan -	Apr 1 2013-Mar 31 2014
	LANDERS ST	CHURCH ST -	Proposed Excavation.	SF MTA SS - Transportation Engineering (Capital)	Harvey Quan -	Apr 1 2013-Mar 31 2014
	CHURCH ST	HARLOW ST -	Proposed Excavation.	SF MTA SS - Transportation Engineering (Capital)	Harvey Quan -	Apr 1 2013-Mar 31 2014
	CHURCH ST	Intersection	Proposed Excavation.	SF MTA SS - Transportation Engineering (Capital)	Harvey Quan -	Apr 1 2013-Mar 31 2014
	LANDERS ST	CHURCH ST -	Proposed Excavation.	SF MTA SS - Transportation Engineering (Capital)	Harvey Quan -	Apr 1 2013-Mar 31 2014

Street Name	From St	To St	Message	Job	Contact	Dates
21ST ST						
	SOUTH VAN NESS AVE	Intersection	Please see special paving requirements for Moratorium Streets.	1724j		Feb 15 2012-Feb 15 2017
	SHOTWELL ST	SOUTH VAN NESS AVE -	Please see special paving requirements for Moratorium Streets.	BSSR		Jul 1 2011-Jul 1 2016
	SOUTH VAN NESS AVE	CAPP ST -	Please see special paving requirements for Moratorium Streets.	BSSR		Mar 19 2012-Mar 19 2017
	SOUTH VAN NESS AVE	Intersection	Under G095 requirement, Contractor shall contact Muni Overhead Line Division of any work 10 feet in horizontal or vertical direction of overhead lines. Contact: Tim Lipps @ (415) 554-9227	N/A		
	SOUTH VAN NESS AVE	Intersection	Proposed Excavation.	SF DPW IDC - Mechanical \Electrical	Steven Lee -	Jul 9 2013-Apr 3 2014
	SHOTWELL ST	SOUTH VAN NESS AVE -	Proposed Excavation.	SF MTA SS - Transportation Engineering (Capital)	Harvey Quan -	Apr 1 2013-Mar 31 2014
	SOUTH VAN NESS AVE	CAPP ST -	Proposed Excavation.	SF MTA SS - Transportation Engineering (Capital)	Harvey Quan -	Apr 1 2013-Mar 31 2014
	SOUTH VAN NESS AVE	Intersection	Proposed Excavation.	SF MTA SS - Transportation Engineering (Capital)	Harvey Quan -	Apr 1 2013-Mar 31 2014
	SOUTH VAN NESS AVE	CAPP ST -	Proposed Excavation.	SF MTA SS - Transportation Engineering (Capital)	Harvey Quan -	Apr 1 2013-Mar 31 2014
	SOUTH VAN NESS AVE	Intersection	Proposed Excavation.	SF MTA SS - Transportation Engineering (Capital)	Harvey Quan -	Apr 1 2013-Mar 31 2014
	SHOTWELL ST	SOUTH VAN NESS AVE -	Proposed Excavation.	SF PUC Water	Michael Gardiner -	Apr 1 2014-Feb 1 2015
	SOUTH VAN NESS AVE	CAPP ST -	Proposed Excavation.	SF PUC Water	Michael Gardiner -	Apr 1 2014-Feb 1 2015
	SOUTH VAN NESS AVE	Intersection	Proposed Excavation.	SF PUC Water	Michael Gardiner -	Apr 1 2014-Feb 1 2015
25TH AVE						
	CALIFORNIA ST	Intersection	Conflict with existing Street Use Permit.	13B-0019	Refer to Agent - Refer to Agent	Mar 26 2013-Mar 26 2014
	CALIFORNIA ST	CLEMENT ST -	Conflict with existing excavation permit. It is mandatory that you coordinate all work for joint paving.	13EXC-5334	(415) 740-8008 - (415) 740-8008	Sep 30 2013-
	CALIFORNIA ST	Intersection	Conflict with existing excavation permit. It is mandatory that you coordinate all work for joint paving.	13EXC-5334	(415) 740-8008 - (415) 740-8008	Sep 30 2013-
	CALIFORNIA ST	CLEMENT ST -	Banners are allowed on this street	N/A		
	CALIFORNIA ST	CLEMENT ST -	Truck Route: Call Cindy Shamban of DPT at 554-2341 for Restriction Information.	N/A		

Street Name	From St	To St	Message	Job	Contact	Dates
	CALIFORNIA ST	Intersection	Truck Route: Call Cindy Shamban of DPT at 554-2341 for Restriction Information.	N/A		
	CALIFORNIA ST	Intersection	Under G095 requirement, Contractor shall contact Muni Overhead Line Division of any work 10 feet in horizontal or vertical direction of overhead lines. Contact: Tim Lipps @ (415) 554-9227	N/A		
	CALIFORNIA ST	CLEMENT ST -	Proposed Paving.	PAVING	Aileen Gonzales -	Sep 4 2013-Aug 8 2014
	CALIFORNIA ST	Intersection	Proposed Paving.	PAVING	Aileen Gonzales -	Sep 4 2013-Aug 8 2014
	CALIFORNIA ST	CLEMENT ST -	Proposed Excavation.	SF DPW IDC - Hydraulic	Aileen Gonzales -	Sep 4 2013-Aug 8 2014
	CALIFORNIA ST	Intersection	Proposed Excavation.	SF DPW IDC - Hydraulic	Aileen Gonzales -	Sep 4 2013-Aug 8 2014
	CALIFORNIA ST	Intersection	Proposed Excavation.	SF DPW IDC - Hydraulic	John Helmuth -	Apr 9 2013-Apr 7 2014
	CALIFORNIA ST	Intersection	Proposed Excavation.	SF DPW IDC - Mechanical \Electrical	Steven Lee -	Jul 9 2013-Apr 3 2014
	CALIFORNIA ST	Intersection	Proposed Excavation.	SF MTA SS - Livable Streets	Mike Sallaberry -	Jun 1 2013-Jun 30 2014
	CALIFORNIA ST	Intersection	Proposed Excavation.	SF MTA SS - Livable Streets	Mike Sallaberry -	Apr 1 2013-Jun 30 2014
	CALIFORNIA ST	CLEMENT ST -	Proposed Excavation.	SF MTA SS - Transportation Engineering (Capital)	Harvey Quan -	Apr 1 2013-Mar 31 2014
	CALIFORNIA ST	Intersection	Proposed Excavation.	SF MTA SS - Transportation Engineering (Capital)	Harvey Quan -	Apr 1 2013-Mar 31 2014
	CALIFORNIA ST	CLEMENT ST -	Proposed Excavation.	SF MTA SS - Transportation Engineering (Capital)	Harvey Quan -	Apr 1 2013-Mar 31 2014
	CALIFORNIA ST	Intersection	Proposed Excavation.	SF MTA SS - Transportation Engineering (Capital)	Harvey Quan -	Apr 1 2013-Mar 31 2014
CALIFORNIA ST						
	25TH AVE	Intersection	Conflict with existing Street Use Permit.	13B-0019	Refer to Agent - Refer to Agent	Mar 26 2013-Mar 26 2014
	LAUREL ST	Intersection	Conflict with existing Street Use Permit.	13B-0022	Refer to Agent - Refer to Agent	Mar 25 2013-Mar 25 2014
	LAUREL ST	Intersection	Conflict with existing Street Use Permit.	13B-0032	Refer to Agent - Refer to Agent	Apr 2 2013-Apr 1 2014
	LAUREL ST	Intersection	Conflict with existing Street Use Permit.	13B-0037	Refer to Agent - Refer to Agent	Apr 15 2013-Mar 17 2014
	LAUREL ST	Intersection	Conflict with existing Street Use Permit.	13B-0045	Refer to Agent - Refer to Agent	Apr 25 2013-Apr 25 2014
	LAUREL ST	Intersection	Conflict with existing Street Use Permit.	13B-0096	Refer to Agent - Refer to Agent	Sep 23 2013-Jan 17 2014
	LAUREL ST	Intersection	Conflict with existing Street Use Permit.	13B-0098	(415) 431-2950 - (415) 431-2950	Sep 6 2013-Feb 18 2014

"IMPROVING THE QUALITY OF LIFE IN SAN FRANCISCO" We are dedicated individuals committed to teamwork, customer service and continuous improvement in partnership with the community.

Customer Service

Teamwork

Continuous Improvement

Street Name	From St	To St	Message	Job	Contact	Dates
	LAUREL ST	Intersection	Conflict with existing Street Use Permit.	13B-0111	(415) 431-2950 - (415) 431-2950	Oct 17 2013-Jan 21 2014
	LAUREL ST	Intersection	Conflict with existing Street Use Permit.	13B-0124	(415) 431-2950 - (415) 431-2950	Nov 13 2013-Nov 13 2014
	LAUREL ST	Intersection	Conflict with existing Street Use Permit.	13B-0127	(415) 431-2950 - (415) 431-2950	Nov 6 2013-Feb 3 2014
	LAUREL ST	Intersection	Conflict with existing Street Use Permit.	13B-0138	(415) 431-2950 - (415) 431-2950	Jan 15 2014-Jan 15 2015
	LAUREL ST	Intersection	Conflict with existing Street Use Permit.	13B-0139	(909) 937-7570 - (909) 937-7570	Jan 6 2014-Jan 6 2016
	LAUREL ST	Intersection	Conflict with existing Street Use Permit.	13B-0141	(415) 431-2950 - (415) 431-2950	Jan 1 2014-Oct 31 2014
	WALNUT ST	LAUREL ST -	Conflict with existing Street Use Permit.	13B-0142	(909) 937-7570 - (909) 937-7570	Jan 17 2014-Jun 30 2014
	25TH AVE	Intersection	Conflict with existing excavation permit. It is mandatory that you coordinate all work for joint paving.	13EXC-5334	(415) 740-8008 - (415) 740-8008	Sep 30 2013-
	25TH AVE	26TH AVE -	Conflict with existing excavation permit. It is mandatory that you coordinate all work for joint paving.	13EXC-7705	1-800-743-5000 - 1-800-743-5000	Dec 30 2013-Feb 12 2014
	WALNUT ST	LAUREL ST -	Conflict with existing Street Use Permit.	13SMF-0139	Refer to Agent - Refer to Agent	
	LAUREL ST	Intersection	Conflict with existing Street Use Permit.	14B-0001	(415) 431-2950 - (415) 431-2950	Jan 15 2014-May 12 2014
	25TH AVE	26TH AVE -	Banners are allowed on this street	N/A		
	25TH AVE	26TH AVE -	Under G095 requirement, Contractor shall contact Muni Overhead Line Division of any work 10 feet in horizontal or vertical direction of overhead lines. Contact: Tim Lipps @ (415) 554-9227	N/A		
	25TH AVE	Intersection	Truck Route: Call Cindy Shamban of DPT at 554-2341 for Restriction Information.	N/A		
	25TH AVE	Intersection	Under G095 requirement, Contractor shall contact Muni Overhead Line Division of any work 10 feet in horizontal or vertical direction of overhead lines. Contact: Tim Lipps @ (415) 554-9227	N/A		
	LAUREL ST	Intersection	Under G095 requirement, Contractor shall contact Muni Overhead Line Division of any work 10 feet in horizontal or vertical direction of overhead lines. Contact: Tim Lipps @ (415) 554-9227	N/A		

Street Name	From St	To St	Message	Job	Contact	Dates
	WALNUT ST	LAUREL ST -	DPT Blue Book Traffic Restriction. Time of day during which lanes must be kept clear: NORTH 4PM - 6PM MONDAY THROUGH FRIDAY // SOUTH 7AM - 9AM MONDAY THROUGH FRIDAY	N/A		
	WALNUT ST	LAUREL ST -	Under G095 requirement, Contractor shall contact Muni Overhead Line Division of any work 10 feet in horizontal or vertical direction of overhead lines. Contact: Tim Lipps @ (415) 554-9227	N/A		
	LAUREL ST	Intersection	Proposed Paving.	PAVING	Richard Lee -	Nov 6 2017-Jul 5 2018
	25TH AVE	Intersection	Proposed Paving.	PAVING	Aileen Gonzales -	Sep 4 2013-Aug 8 2014
	WALNUT ST	LAUREL ST -	Proposed Excavation.	SF DPW IDC - Hydraulic	Iqbalbhai Dhapa -	Jul 3 2017-Feb 18 2019
	25TH AVE	Intersection	Proposed Excavation.	SF DPW IDC - Hydraulic	Aileen Gonzales -	Sep 4 2013-Aug 8 2014
	25TH AVE	Intersection	Proposed Excavation.	SF DPW IDC - Hydraulic	John Helmuth -	Apr 9 2013-Apr 7 2014
	25TH AVE	Intersection	Proposed Excavation.	SF DPW IDC - Mechanical \Electrical	Steven Lee -	Jul 9 2013-Apr 3 2014
	LAUREL ST	Intersection	Proposed Excavation.	SF DPW IDC - Mechanical \Electrical	Steven Lee -	Jul 9 2013-Apr 3 2014
	25TH AVE	Intersection	Proposed Excavation.	SF MTA SS - Livable Streets	Mike Sallaberry -	Jun 1 2013-Jun 30 2014
	25TH AVE	Intersection	Proposed Excavation.	SF MTA SS - Livable Streets	Mike Sallaberry -	Apr 1 2013-Jun 30 2014
	25TH AVE	26TH AVE -	Proposed Excavation.	SF MTA SS - Transportation Engineering (Capital)	Harvey Quan -	Apr 1 2013-Mar 31 2014
	25TH AVE	Intersection	Proposed Excavation.	SF MTA SS - Transportation Engineering (Capital)	Harvey Quan -	Apr 1 2013-Mar 31 2014
	LAUREL ST	Intersection	Proposed Excavation.	SF MTA SS - Transportation Engineering (Capital)	Harvey Quan -	Apr 1 2013-Mar 31 2014
	WALNUT ST	LAUREL ST -	Proposed Excavation.	SF MTA SS - Transportation Engineering (Capital)	Harvey Quan -	Apr 1 2013-Mar 31 2014
	25TH AVE	26TH AVE -	Proposed Excavation.	SF MTA SS - Transportation Engineering (Capital)	Harvey Quan -	Apr 1 2013-Mar 31 2014
	25TH AVE	Intersection	Proposed Excavation.	SF MTA SS - Transportation Engineering (Capital)	Harvey Quan -	Apr 1 2013-Mar 31 2014
	LAUREL ST	Intersection	Proposed Excavation.	SF MTA SS - Transportation Engineering (Capital)	Harvey Quan -	Apr 1 2013-Mar 31 2014

Street Name	From St	To St	Message	Job	Contact	Dates
	WALNUT ST	LAUREL ST -	Proposed Excavation.	SF MTA SS - Transportation Engineering (Capital)	Harvey Quan -	Apr 1 2013-Mar 31 2014
CHURCH ST						
	16TH ST	CHULA LN -	DPT Blue Book Traffic Restriction. Time of day during which lanes must be kept clear: EAST 7AM - 9AM MONDAY THROUGH FRIDAY // WEST 4PM - 6PM MONDAY THROUGH FRIDAY	N/A		
	16TH ST	CHULA LN -	Muni Tracks Present.	N/A		
	16TH ST	Intersection	Muni Tracks Present.	N/A		
	16TH ST	Intersection	Under G095 requirement, Contractor shall contact Muni Overhead Line Division of any work 10 feet in horizontal or vertical direction of overhead lines. Contact: Tim Lipps @ (415) 554-9227	N/A		
	16TH ST	Intersection	Proposed Excavation.	SF DPW IDC - Mechanical \Electrical	Steven Lee -	Jul 9 2013-Apr 3 2014
	16TH ST	CHULA LN -	Proposed Excavation.	SF MTA SS - Transportation Engineering (Capital)	Harvey Quan -	Apr 1 2013-Mar 31 2014
	16TH ST	Intersection	Proposed Excavation.	SF MTA SS - Transportation Engineering (Capital)	Harvey Quan -	Apr 1 2013-Mar 31 2014
	16TH ST	CHULA LN -	Proposed Excavation.	SF MTA SS - Transportation Engineering (Capital)	Harvey Quan -	Apr 1 2013-Mar 31 2014
	16TH ST	Intersection	Proposed Excavation.	SF MTA SS - Transportation Engineering (Capital)	Harvey Quan -	Apr 1 2013-Mar 31 2014
FILLMORE ST						
	GOLDEN GATE AVE	TURK ST -	Conflict with existing Street Use Permit.	13B-0045	Refer to Agent - Refer to Agent	Apr 25 2013-Apr 25 2014
	TURK ST	EDDY ST -	Conflict with existing Street Use Permit.	13B-0045	Refer to Agent - Refer to Agent	Apr 25 2013-Apr 25 2014
	GOLDEN GATE AVE	TURK ST -	Conflict with existing Street Use Permit.	13B-0139	(909) 937-7570 - (909) 937-7570	Jan 6 2014-Jan 6 2016
	TURK ST	EDDY ST -	Conflict with existing Street Use Permit.	13B-0139	(909) 937-7570 - (909) 937-7570	Jan 6 2014-Jan 6 2016
	GOLDEN GATE AVE	TURK ST -	Banners are allowed on this street	N/A		
	GOLDEN GATE AVE	TURK ST -	Please refer to Figure 12 of Section 9.4(A) of the DPW Order No. 171,442 for special conditions for excavation in the vicinity of AWSS.	N/A		

Street Name	From St	To St	Message	Job	Contact	Dates
	GOLDEN GATE AVE	TURK ST -	Under G095 requirement, Contractor shall contact Muni Overhead Line Division of any work 10 feet in horizontal or vertical direction of overhead lines. Contact: Tim Lipps @ (415) 554-9227	N/A		
	TURK ST	EDDY ST -	Banners are allowed on this street	N/A		
	TURK ST	EDDY ST -	Please refer to Figure 12 of Section 9.4(A) of the DPW Order No. 171,442 for special conditions for excavation in the vicinity of AWSS.	N/A		
	TURK ST	EDDY ST -	Under G095 requirement, Contractor shall contact Muni Overhead Line Division of any work 10 feet in horizontal or vertical direction of overhead lines. Contact: Tim Lipps @ (415) 554-9227	N/A		
	TURK ST	Intersection	Please refer to Figure 12 of Section 9.4(A) of the DPW Order No. 171,442 for special conditions for excavation in the vicinity of AWSS.	N/A		
	TURK ST	Intersection	Under G095 requirement, Contractor shall contact Muni Overhead Line Division of any work 10 feet in horizontal or vertical direction of overhead lines. Contact: Tim Lipps @ (415) 554-9227	N/A		
	GOLDEN GATE AVE	TURK ST -	Proposed Paving.	PAVING	Richard Lee -	Jul 12 2018-Nov 16 2018
	TURK ST	EDDY ST -	Proposed Paving.	PAVING	Richard Lee -	Jul 12 2018-Nov 16 2018
	TURK ST	Intersection	Proposed Paving.	PAVING	Richard Lee -	Jul 12 2018-Nov 16 2018
	TURK ST	Intersection	Proposed Excavation.	SF DPW IDC - Hydraulic	Iqbalbhai Dhapa -	Jul 1 2015-Feb 15 2017
	TURK ST	Intersection	Proposed Excavation.	SF DPW IDC - Mechanical \Electrical	Steven Lee -	Jul 9 2013-Apr 3 2014
	TURK ST	Intersection	Proposed Excavation.	SF MTA SS - Livable Streets	Mike Sallaberry -	Jul 1 2013-Sep 30 2015
	GOLDEN GATE AVE	TURK ST -	Proposed Excavation.	SF MTA SS - Transportation Engineering (Capital)	Harvey Quan -	Apr 1 2013-Mar 31 2014
	TURK ST	EDDY ST -	Proposed Excavation.	SF MTA SS - Transportation Engineering (Capital)	Harvey Quan -	Apr 1 2013-Mar 31 2014
	TURK ST	Intersection	Proposed Excavation.	SF MTA SS - Transportation Engineering (Capital)	Harvey Quan -	Apr 1 2013-Mar 31 2014
	GOLDEN GATE AVE	TURK ST -	Proposed Excavation.	SF MTA SS - Transportation Engineering (Capital)	Harvey Quan -	Apr 1 2013-Mar 31 2014
	TURK ST	EDDY ST -	Proposed Excavation.	SF MTA SS - Transportation Engineering (Capital)	Harvey Quan -	Apr 1 2013-Mar 31 2014

"IMPROVING THE QUALITY OF LIFE IN SAN FRANCISCO" We are dedicated individuals committed to teamwork, customer service and continuous improvement in partnership with the community.

Customer Service

Teamwork

Continuous Improvement

Street Name	From St	To St	Message	Job	Contact	Dates
	TURK ST	Intersection	Proposed Excavation.	SF MTA SS - Transportation Engineering (Capital)	Harvey Quan -	Apr 1 2013-Mar 31 2014
GOUGH ST						
	SACRAMENTO ST	Intersection	Conflict with existing Street Use Permit.	12TS-0008	Jana Lord 510-446-7234 - Jana Lord 510-446-7234	
	SACRAMENTO ST	Intersection	Conflict with existing Street Use Permit.	13B-0019	Refer to Agent - Refer to Agent	Mar 26 2013-Mar 26 2014
	SACRAMENTO ST	Intersection	Please refer to Figure 12 of Section 9.4(A) of the DPW Order No. 171,442 for special conditions for excavation in the vicinity of AWSS.	N/A		
	SACRAMENTO ST	Intersection	Under G095 requirement, Contractor shall contact Muni Overhead Line Division of any work 10 feet in horizontal or vertical direction of overhead lines. Contact: Tim Lipps @ (415) 554-9227	N/A		
	SACRAMENTO ST	Intersection	Proposed Paving.	PAVING	Au Bui -	Mar 13 2014-Jun 15 2015
	SACRAMENTO ST	Intersection	Proposed Excavation.	SF DPW IDC - Mechanical \Electrical	Steven Lee -	Jul 9 2013-Apr 3 2014
	SACRAMENTO ST	Intersection	Proposed Excavation.	SF MTA SS - Transportation Engineering (Capital)	Harvey Quan -	Apr 1 2013-Mar 31 2014
JONES ST						
	SUTTER ST	Intersection	Conflict with existing Street Use Permit.	12B-0115	Refer to Agent - Refer to Agent	Jan 23 2013-Jan 23 2014
	SUTTER ST	BUSH ST -	Conflict with existing Street Use Permit.	12MSE-0360	Refer to Agent - Refer to Agent	
	SUTTER ST	Intersection	Conflict with existing Street Use Permit.	12TS-0036	Jana Lord 510-446-7234 - Jana Lord 510-446-7234	
	SUTTER ST	Intersection	Conflict with existing Street Use Permit.	13B-0032	Refer to Agent - Refer to Agent	Apr 2 2013-Apr 1 2014
	SUTTER ST	Intersection	Conflict with existing Street Use Permit.	13B-0121	(415) 431-2950 - (415) 431-2950	Jan 23 2014-Jan 23 2015
	COSMO PL	SUTTER ST -	Conflict with existing Street Use Permit.	13MSE-0414	415-850-0658 - 415-850-0658	
	COSMO PL	SUTTER ST -	Conflict with existing Street Use Permit.	13SW-0097	415-850-0658 - 415-850-0658	
	COSMO PL	SUTTER ST -	Please see special paving requirements for Moratorium Streets.	1531J		Jan 6 2010-Jan 6 2015
	SUTTER ST	BUSH ST -	Please see special paving requirements for Moratorium Streets.	1531J		Jan 6 2010-Jan 6 2015
	SUTTER ST	Intersection	Please see special paving requirements for Moratorium Streets.	1531J		Jan 6 2010-Jan 6 2015

Street Name	From St	To St	Message	Job	Contact	Dates
	SUTTER ST	BUSH ST -	Prior to performing any construction, all CCSF survey monuments shall be referenced by a licensed Land Surveyor on a Corner Record or a Record of Survey, if any construction will take place within 10ft of the monument. For any questions, please call Mapping at #554-5827	Brass Disk		
	SUTTER ST	Intersection	Blocks with Bicycle Route designations require special attention. For details see Section 10 of DPT's Blue Book and Section 6.3 of DPW's Order No. 171.442.	N/A		
	SUTTER ST	Intersection	Please refer to Figure 12 of Section 9.4(A) of the DPW Order No. 171,442 for special conditions for excavation in the vicinity of AWSS.	N/A		
	SUTTER ST	Intersection	Under G095 requirement, Contractor shall contact Muni Overhead Line Division of any work 10 feet in horizontal or vertical direction of overhead lines. Contact: Tim Lipps @ (415) 554-9227	N/A		
	SUTTER ST	Intersection	Proposed Excavation.	SF DPW IDC - Mechanical \Electrical	Steven Lee -	Jul 9 2013-Apr 3 2014
	COSMO PL	SUTTER ST -	Proposed Excavation.	SF MTA SS - Transportation Engineering (Capital)	Harvey Quan -	Apr 1 2013-Mar 31 2014
	SUTTER ST	BUSH ST -	Proposed Excavation.	SF MTA SS - Transportation Engineering (Capital)	Harvey Quan -	Apr 1 2013-Mar 31 2014
	SUTTER ST	Intersection	Proposed Excavation.	SF MTA SS - Transportation Engineering (Capital)	Harvey Quan -	Apr 1 2013-Mar 31 2014
	COSMO PL	SUTTER ST -	Proposed Excavation.	SF MTA SS - Transportation Engineering (Capital)	Harvey Quan -	Apr 1 2013-Mar 31 2014
	SUTTER ST	BUSH ST -	Proposed Excavation.	SF MTA SS - Transportation Engineering (Capital)	Harvey Quan -	Apr 1 2013-Mar 31 2014
	SUTTER ST	Intersection	Proposed Excavation.	SF MTA SS - Transportation Engineering (Capital)	Harvey Quan -	Apr 1 2013-Mar 31 2014
LARKIN ST						
	OFARRELL ST	Intersection	Conflict with existing Street Use Permit.	12TS-0060	Jana Lord 510-446-7234 - Jana Lord 510-446-7234	
	OFARRELL ST	Intersection	Conflict with existing Street Use Permit.	12TS-0064	Jana Lord 510-446-7234 - Jana Lord 510-446-7234	

Street Name	From St	To St	Message	Job	Contact	Dates
	OFARRELL ST	Intersection	Conflict with existing Street Use Permit.	13B-0091	Refer to Agent - Refer to Agent	Sep 1 2013-Sep 1 2014
	OLIVE ST	OFARRELL ST -	Conflict with existing Street Use Permit.	13B-0091	Refer to Agent - Refer to Agent	Sep 1 2013-Sep 1 2014
	OFARRELL ST	MYRTLE ST -	Please see special paving requirements for Moratorium Streets.	BSSR		Oct 8 2009-Oct 8 2014
	OFARRELL ST	Intersection	Please refer to Figure 12 of Section 9.4(A) of the DPW Order No. 171,442 for special conditions for excavation in the vicinity of AWSS.	N/A		
	OFARRELL ST	MYRTLE ST -	DPT Blue Book Traffic Restriction. Time of day during which lanes must be kept clear: EAST 7AM - 9AM 3PM - 7PM MONDAY THROUGH FRIDAY // WEST 7AM - 9AM 3PM - 7PM MONDAY THROUGH FRIDAY	N/A		
	OFARRELL ST	MYRTLE ST -	Please refer to Figure 12 of Section 9.4(A) of the DPW Order No. 171,442 for special conditions for excavation in the vicinity of AWSS.	N/A		
	OLIVE ST	OFARRELL ST -	DPT Blue Book Traffic Restriction. Time of day during which lanes must be kept clear: EAST 7AM - 9AM 3PM - 7PM MONDAY THROUGH FRIDAY // WEST 7AM - 9AM 3PM - 7PM MONDAY THROUGH FRIDAY	N/A		
	OLIVE ST	OFARRELL ST -	Please refer to Figure 12 of Section 9.4(A) of the DPW Order No. 171,442 for special conditions for excavation in the vicinity of AWSS.	N/A		
	OFARRELL ST	Intersection	Proposed Excavation.	SF DPW IDC - Mechanical \Electrical	Steven Lee -	Jul 9 2013-Apr 3 2014
	OFARRELL ST	Intersection	Proposed Excavation.	SF MTA SS - Transportation Engineering (Capital)	Harvey Quan -	Apr 1 2013-Mar 31 2014
	OFARRELL ST	MYRTLE ST -	Proposed Excavation.	SF MTA SS - Transportation Engineering (Capital)	Harvey Quan -	Apr 1 2013-Mar 31 2014
	OLIVE ST	OFARRELL ST -	Proposed Excavation.	SF MTA SS - Transportation Engineering (Capital)	Harvey Quan -	Apr 1 2013-Mar 31 2014
	OFARRELL ST	Intersection	Proposed Excavation.	SF MTA SS - Transportation Engineering (Capital)	Harvey Quan -	Apr 1 2013-Mar 31 2014
	OFARRELL ST	MYRTLE ST -	Proposed Excavation.	SF MTA SS - Transportation Engineering (Capital)	Harvey Quan -	Apr 1 2013-Mar 31 2014
	OLIVE ST	OFARRELL ST -	Proposed Excavation.	SF MTA SS - Transportation Engineering (Capital)	Harvey Quan -	Apr 1 2013-Mar 31 2014

Street Name	From St	To St	Message	Job	Contact	Dates
	OFARRELL ST	Intersection	Proposed Excavation.	SF MTA SS - Transportation Engineering (Capital)	Harvey Quan -	Apr 1 2016-Mar 31 2017
LAUREL ST						
	CALIFORNIA ST	Intersection	Conflict with existing Street Use Permit.	13B-0022	Refer to Agent - Refer to Agent	Mar 25 2013-Mar 25 2014
	CALIFORNIA ST	Intersection	Conflict with existing Street Use Permit.	13B-0032	Refer to Agent - Refer to Agent	Apr 2 2013-Apr 1 2014
	CALIFORNIA ST	Intersection	Conflict with existing Street Use Permit.	13B-0037	Refer to Agent - Refer to Agent	Apr 15 2013-Mar 17 2014
	CALIFORNIA ST	Intersection	Conflict with existing Street Use Permit.	13B-0045	Refer to Agent - Refer to Agent	Apr 25 2013-Apr 25 2014
	CALIFORNIA ST	Intersection	Conflict with existing Street Use Permit.	13B-0096	Refer to Agent - Refer to Agent	Sep 23 2013-Jan 17 2014
	CALIFORNIA ST	Intersection	Conflict with existing Street Use Permit.	13B-0098	(415) 431-2950 - (415) 431-2950	Sep 6 2013-Feb 18 2014
	CALIFORNIA ST	Intersection	Conflict with existing Street Use Permit.	13B-0111	(415) 431-2950 - (415) 431-2950	Oct 17 2013-Jan 21 2014
	CALIFORNIA ST	Intersection	Conflict with existing Street Use Permit.	13B-0124	(415) 431-2950 - (415) 431-2950	Nov 13 2013-Nov 13 2014
	CALIFORNIA ST	Intersection	Conflict with existing Street Use Permit.	13B-0127	(415) 431-2950 - (415) 431-2950	Nov 6 2013-Feb 3 2014
	CALIFORNIA ST	Intersection	Conflict with existing Street Use Permit.	13B-0138	(415) 431-2950 - (415) 431-2950	Jan 15 2014-Jan 15 2015
	CALIFORNIA ST	Intersection	Conflict with existing Street Use Permit.	13B-0139	(909) 937-7570 - (909) 937-7570	Jan 6 2014-Jan 6 2016
	CALIFORNIA ST	Intersection	Conflict with existing Street Use Permit.	13B-0141	(415) 431-2950 - (415) 431-2950	Jan 1 2014-Oct 31 2014
	CALIFORNIA ST	Intersection	Conflict with existing Street Use Permit.	14B-0001	(415) 431-2950 - (415) 431-2950	Jan 15 2014-May 12 2014
	CALIFORNIA ST	Intersection	Under G095 requirement, Contractor shall contact Muni Overhead Line Division of any work 10 feet in horizontal or vertical direction of overhead lines. Contact: Tim Lipps @ (415) 554-9227	N/A		
	CALIFORNIA ST	MAYFAIR DR -	DPT Blue Book Traffic Restriction. Time of day during which lanes must be kept clear: EAST 4PM - 6PM MONDAY THROUGH FRIDAY	N/A		
	SACRAMENTO ST	CALIFORNIA ST -	Banners are allowed on this street	N/A		
	CALIFORNIA ST	Intersection	Proposed Paving.	PAVING	Richard Lee -	Nov 6 2017-Jul 5 2018
	CALIFORNIA ST	MAYFAIR DR -	Proposed Paving.	PAVING	Richard Lee -	Nov 6 2017-Jul 5 2018
	SACRAMENTO ST	CALIFORNIA ST -	Proposed Paving.	PAVING	Richard Lee -	Nov 6 2017-Jul 5 2018
	CALIFORNIA ST	Intersection	Proposed Excavation.	SF DPW IDC - Mechanical \Electrical	Steven Lee -	Jul 9 2013-Apr 3 2014

Street Name	From St	To St	Message	Job	Contact	Dates
	CALIFORNIA ST	Intersection	Proposed Excavation.	SF MTA SS - Transportation Engineering (Capital)	Harvey Quan -	Apr 1 2013-Mar 31 2014
	CALIFORNIA ST	MAYFAIR DR -	Proposed Excavation.	SF MTA SS - Transportation Engineering (Capital)	Harvey Quan -	Apr 1 2013-Mar 31 2014
	SACRAMENTO ST	CALIFORNIA ST -	Proposed Excavation.	SF MTA SS - Transportation Engineering (Capital)	Harvey Quan -	Apr 1 2013-Mar 31 2014
	CALIFORNIA ST	Intersection	Proposed Excavation.	SF MTA SS - Transportation Engineering (Capital)	Harvey Quan -	Apr 1 2013-Mar 31 2014
	CALIFORNIA ST	MAYFAIR DR -	Proposed Excavation.	SF MTA SS - Transportation Engineering (Capital)	Harvey Quan -	Apr 1 2013-Mar 31 2014
	SACRAMENTO ST	CALIFORNIA ST -	Proposed Excavation.	SF MTA SS - Transportation Engineering (Capital)	Harvey Quan -	Apr 1 2013-Mar 31 2014
OFARRELL ST						
	LARKIN ST	Intersection	Conflict with existing Street Use Permit.	12TS-0060	Jana Lord 510-446-7234 - Jana Lord 510-446-7234	
	LARKIN ST	Intersection	Conflict with existing Street Use Permit.	12TS-0064	Jana Lord 510-446-7234 - Jana Lord 510-446-7234	
	LARKIN ST	Intersection	Conflict with existing Street Use Permit.	13B-0091	Refer to Agent - Refer to Agent	Sep 1 2013-Sep 1 2014
	POLK ST	Intersection	Conflict with existing Street Use Permit.	13B-0098	(415) 431-2950 - (415) 431-2950	Sep 6 2013-Feb 18 2014
	POLK ST	Intersection	Conflict with existing Street Use Permit.	13B-0105	Refer to Agent - Refer to Agent	Sep 19 2013-Feb 13 2014
	POLK ST	Intersection	Conflict with existing Street Use Permit.	13B-0124	(415) 431-2950 - (415) 431-2950	Nov 13 2013-Nov 13 2014
	POLK ST	Intersection	Conflict with existing Street Use Permit.	13B-0141	(415) 431-2950 - (415) 431-2950	Jan 1 2014-Oct 31 2014
	LARKIN ST	Intersection	Please refer to Figure 12 of Section 9.4(A) of the DPW Order No. 171,442 for special conditions for excavation in the vicinity of AWSS.	N/A		
	LARKIN ST	POLK ST -	Banners are allowed on this street	N/A		
	LARKIN ST	POLK ST -	DPT Blue Book Traffic Restriction. Time of day during which lanes must be kept clear: NORTH 7AM - 9AM 3PM - 7PM MONDAY THROUGH FRIDAY // SOUTH 7AM - 9AM 3PM - 7PM MONDAY THROUGH FRIDAY	N/A		

Street Name	From St	To St	Message	Job	Contact	Dates
	POLK ST	Intersection	Blocks with Bicycle Route designations require special attention. For details see Section 10 of DPT's Blue Book and Section 6.3 of DPW's Order No. 171.442.	N/A		
	POLK ST	VAN NESS AVE -	DPT Blue Book Traffic Restriction. Time of day during which lanes must be kept clear: NORTH 7AM - 9AM 3PM - 7PM MONDAY THROUGH FRIDAY // SOUTH 7AM - 9AM 3PM - 7PM MONDAY THROUGH FRIDAY	N/A		
	POLK ST	Intersection	Proposed Paving.	PAVING	Ophelia Lau -	Jan 5 2015-Jan 5 2016
	LARKIN ST	Intersection	Proposed Excavation.	SF DPW IDC - Mechanical \Electrical	Steven Lee -	Jul 9 2013-Apr 3 2014
	POLK ST	Intersection	Proposed Excavation.	SF DPW IDC - Mechanical \Electrical	Steven Lee -	Jul 9 2013-Apr 3 2014
	POLK ST	Intersection	Proposed Excavation.	SF DPW IDC - Streets & Highways	Ophelia Lau -	Jan 5 2015-Jan 5 2016
	POLK ST	Intersection	Proposed Excavation.	SF MTA SS - Livable Streets	Mike Sallaberry -	Jun 1 2013-Jun 30 2014
	LARKIN ST	Intersection	Proposed Excavation.	SF MTA SS - Transportatio n Engineering (Capital)	Harvey Quan -	Apr 1 2013-Mar 31 2014
	LARKIN ST	POLK ST -	Proposed Excavation.	SF MTA SS - Transportatio n Engineering (Capital)	Harvey Quan -	Apr 1 2013-Mar 31 2014
	POLK ST	Intersection	Proposed Excavation.	SF MTA SS - Transportatio n Engineering (Capital)	Harvey Quan -	Apr 1 2013-Mar 31 2014
	POLK ST	VAN NESS AVE -	Proposed Excavation.	SF MTA SS - Transportatio n Engineering (Capital)	Harvey Quan -	Apr 1 2013-Mar 31 2014
	LARKIN ST	Intersection	Proposed Excavation.	SF MTA SS - Transportatio n Engineering (Capital)	Harvey Quan -	Apr 1 2013-Mar 31 2014
	LARKIN ST	POLK ST -	Proposed Excavation.	SF MTA SS - Transportatio n Engineering (Capital)	Harvey Quan -	Apr 1 2013-Mar 31 2014
	POLK ST	Intersection	Proposed Excavation.	SF MTA SS - Transportatio n Engineering (Capital)	Harvey Quan -	Apr 1 2013-Mar 31 2014
	POLK ST	VAN NESS AVE -	Proposed Excavation.	SF MTA SS - Transportatio n Engineering (Capital)	Harvey Quan -	Apr 1 2013-Mar 31 2014
	LARKIN ST	Intersection	Proposed Excavation.	SF MTA SS - Transportatio n Engineering (Capital)	Harvey Quan -	Apr 1 2016-Mar 31 2017

Street Name	From St	To St	Message	Job	Contact	Dates
POLK ST						
	OFARRELL ST	ALICE B TOKLAS PL \ MYRTLE ST -	Conflict with existing Street Use Permit.	13B-0096	Refer to Agent - Refer to Agent	Sep 23 2013-Jan 17 2014
	OLIVE ST	OFARRELL ST -	Conflict with existing Street Use Permit.	13B-0096	Refer to Agent - Refer to Agent	Sep 23 2013-Jan 17 2014
	OFARRELL ST	ALICE B TOKLAS PL \ MYRTLE ST -	Conflict with existing Street Use Permit.	13B-0098	(415) 431-2950 - (415) 431-2950	Sep 6 2013-Feb 18 2014
	OFARRELL ST	Intersection	Conflict with existing Street Use Permit.	13B-0098	(415) 431-2950 - (415) 431-2950	Sep 6 2013-Feb 18 2014
	OLIVE ST	OFARRELL ST -	Conflict with existing Street Use Permit.	13B-0098	(415) 431-2950 - (415) 431-2950	Sep 6 2013-Feb 18 2014
	OFARRELL ST	Intersection	Conflict with existing Street Use Permit.	13B-0105	Refer to Agent - Refer to Agent	Sep 19 2013-Feb 13 2014
	OLIVE ST	OFARRELL ST -	Conflict with existing Street Use Permit.	13B-0105	Refer to Agent - Refer to Agent	Sep 19 2013-Feb 13 2014
	OFARRELL ST	Intersection	Conflict with existing Street Use Permit.	13B-0124	(415) 431-2950 - (415) 431-2950	Nov 13 2013-Nov 13 2014
	OLIVE ST	OFARRELL ST -	Conflict with existing Street Use Permit.	13B-0124	(415) 431-2950 - (415) 431-2950	Nov 13 2013-Nov 13 2014
	OFARRELL ST	ALICE B TOKLAS PL \ MYRTLE ST -	Conflict with existing Street Use Permit.	13B-0139	(909) 937-7570 - (909) 937-7570	Jan 6 2014-Jan 6 2016
	OLIVE ST	OFARRELL ST -	Conflict with existing Street Use Permit.	13B-0139	(909) 937-7570 - (909) 937-7570	Jan 6 2014-Jan 6 2016
	OFARRELL ST	Intersection	Conflict with existing Street Use Permit.	13B-0141	(415) 431-2950 - (415) 431-2950	Jan 1 2014-Oct 31 2014
	OLIVE ST	OFARRELL ST -	Conflict with existing Street Use Permit.	13B-0141	(415) 431-2950 - (415) 431-2950	Jan 1 2014-Oct 31 2014
	OFARRELL ST	ALICE B TOKLAS PL \ MYRTLE ST -	Conflict with existing Street Use Permit.	13B-0142	(909) 937-7570 - (909) 937-7570	Jan 17 2014-Jun 30 2014
	OLIVE ST	OFARRELL ST -	Conflict with existing Street Use Permit.	13B-0142	(909) 937-7570 - (909) 937-7570	Jan 17 2014-Jun 30 2014
	OFARRELL ST	ALICE B TOKLAS PL \ MYRTLE ST -	Blocks with Bicycle Route designations require special attention. For details see Section 10 of DPT's Blue Book and Section 6.3 of DPW's Order No. 171.442.	N/A		
	OFARRELL ST	ALICE B TOKLAS PL \ MYRTLE ST -	DPT Blue Book Traffic Restriction. Time of day during which lanes must be kept clear: EAST 7AM - 9AM 3PM - 7PM MONDAY THROUGH FRIDAY // WEST 7AM - 9AM 3PM - 7PM MONDAY THROUGH FRIDAY	N/A		
	OFARRELL ST	Intersection	Blocks with Bicycle Route designations require special attention. For details see Section 10 of DPT's Blue Book and Section 6.3 of DPW's Order No. 171.442.	N/A		
	OLIVE ST	OFARRELL ST -	Banners are allowed on this street	N/A		

"IMPROVING THE QUALITY OF LIFE IN SAN FRANCISCO" We are dedicated individuals committed to teamwork, customer service and continuous improvement in partnership with the community.

Customer Service

Teamwork

Continuous Improvement

Street Name	From St	To St	Message	Job	Contact	Dates
	OLIVE ST	OFARRELL ST -	Blocks with Bicycle Route designations require special attention. For details see Section 10 of DPT's Blue Book and Section 6.3 of DPW's Order No. 171.442.	N/A		
	OLIVE ST	OFARRELL ST -	DPT Blue Book Traffic Restriction. Time of day during which lanes must be kept clear: EAST 7AM - 9AM 3PM - 7PM MONDAY THROUGH FRIDAY // WEST 7AM - 9AM 3PM - 7PM MONDAY THROUGH FRIDAY	N/A		
	OFARRELL ST	ALICE B TOKLAS PL \ MYRTLE ST -	Proposed Paving.	PAVING	Ophelia Lau -	Jan 5 2015-Jan 5 2016
	OFARRELL ST	Intersection	Proposed Paving.	PAVING	Ophelia Lau -	Jan 5 2015-Jan 5 2016
	OLIVE ST	OFARRELL ST -	Proposed Paving.	PAVING	Ophelia Lau -	Jan 5 2015-Jan 5 2016
	OFARRELL ST	Intersection	Proposed Excavation.	SF DPW IDC - Mechanical \Electrical	Steven Lee -	Jul 9 2013-Apr 3 2014
	OFARRELL ST	ALICE B TOKLAS PL \ MYRTLE ST -	Proposed Excavation.	SF DPW IDC - Project Management	Cristina Olea -	Feb 3 2015-Aug 25 2015
	OLIVE ST	OFARRELL ST -	Proposed Excavation.	SF DPW IDC - Project Management	Cristina Olea -	Feb 3 2015-Aug 25 2015
	OFARRELL ST	Intersection	Proposed Excavation.	SF DPW IDC - Streets & Highways	Ophelia Lau -	Jan 5 2015-Jan 5 2016
	OFARRELL ST	Intersection	Proposed Excavation.	SF MTA SS - Livable Streets	Mike Sallaberry -	Jun 1 2013-Jun 30 2014
	OFARRELL ST	ALICE B TOKLAS PL \ MYRTLE ST -	Proposed Excavation.	SF MTA SS - Transportation Engineering (Capital)	Harvey Quan -	Apr 1 2013-Mar 31 2014
	OFARRELL ST	Intersection	Proposed Excavation.	SF MTA SS - Transportation Engineering (Capital)	Harvey Quan -	Apr 1 2013-Mar 31 2014
	OLIVE ST	OFARRELL ST -	Proposed Excavation.	SF MTA SS - Transportation Engineering (Capital)	Harvey Quan -	Apr 1 2013-Mar 31 2014
	OFARRELL ST	ALICE B TOKLAS PL \ MYRTLE ST -	Proposed Excavation.	SF MTA SS - Transportation Engineering (Capital)	Harvey Quan -	Apr 1 2013-Mar 31 2014
	OFARRELL ST	Intersection	Proposed Excavation.	SF MTA SS - Transportation Engineering (Capital)	Harvey Quan -	Apr 1 2013-Mar 31 2014
	OLIVE ST	OFARRELL ST -	Proposed Excavation.	SF MTA SS - Transportation Engineering (Capital)	Harvey Quan -	Apr 1 2013-Mar 31 2014
SACRAMENTO ST						
	GOUGH ST	OCTAVIA ST -	Conflict with existing Street Use Permit.	12IE-0500	Refer to Agent - Refer to Agent	

Street Name	From St	To St	Message	Job	Contact	Dates
	GOUGH ST	Intersection	Conflict with existing Street Use Permit.	12TS-0008	Jana Lord 510-446-7234 - Jana Lord 510-446-7234	
	GOUGH ST	Intersection	Conflict with existing Street Use Permit.	13B-0019	Refer to Agent - Refer to Agent	Mar 26 2013-Mar 26 2014
	GOUGH ST	OCTAVIA ST -	Conflict with existing Street Use Permit.	13B-0019	Refer to Agent - Refer to Agent	Mar 26 2013-Mar 26 2014
	FRANKLIN ST	GOUGH ST -	Conflict with existing Street Use Permit.	13B-0096	Refer to Agent - Refer to Agent	Sep 23 2013-Jan 17 2014
	GOUGH ST	OCTAVIA ST -	Conflict with existing Street Use Permit.	13B-0096	Refer to Agent - Refer to Agent	Sep 23 2013-Jan 17 2014
	FRANKLIN ST	GOUGH ST -	Conflict with existing Street Use Permit.	13B-0139	(909) 937-7570 - (909) 937-7570	Jan 6 2014-Jan 6 2016
	GOUGH ST	OCTAVIA ST -	Conflict with existing Street Use Permit.	13B-0139	(909) 937-7570 - (909) 937-7570	Jan 6 2014-Jan 6 2016
	FRANKLIN ST	GOUGH ST -	Conflict with existing Street Use Permit.	13B-0142	(909) 937-7570 - (909) 937-7570	Jan 17 2014-Jun 30 2014
	GOUGH ST	OCTAVIA ST -	Conflict with existing Street Use Permit.	13B-0142	(909) 937-7570 - (909) 937-7570	Jan 17 2014-Jun 30 2014
	FRANKLIN ST	GOUGH ST -	DPT Blue Book Traffic Restriction. Time of day during which lanes must be kept clear: NORTH 7AM - 9AM 3PM - 7PM MONDAY THROUGH FRIDAY // SOUTH 7AM - 9AM 3PM - 7PM MONDAY THROUGH FRIDAY	N/A		
	FRANKLIN ST	GOUGH ST -	Please refer to Figure 12 of Section 9.4(A) of the DPW Order No. 171,442 for special conditions for excavation in the vicinity of AWSS.	N/A		
	FRANKLIN ST	GOUGH ST -	Under G095 requirement, Contractor shall contact Muni Overhead Line Division of any work 10 feet in horizontal or vertical direction of overhead lines. Contact: Tim Lipps @ (415) 554-9227	N/A		
	GOUGH ST	Intersection	Please refer to Figure 12 of Section 9.4(A) of the DPW Order No. 171,442 for special conditions for excavation in the vicinity of AWSS.	N/A		
	GOUGH ST	Intersection	Under G095 requirement, Contractor shall contact Muni Overhead Line Division of any work 10 feet in horizontal or vertical direction of overhead lines. Contact: Tim Lipps @ (415) 554-9227	N/A		
	GOUGH ST	OCTAVIA ST -	Please refer to Figure 12 of Section 9.4(A) of the DPW Order No. 171,442 for special conditions for excavation in the vicinity of AWSS.	N/A		

Street Name	From St	To St	Message	Job	Contact	Dates
	GOUGH ST	OCTAVIA ST -	Under G095 requirement, Contractor shall contact Muni Overhead Line Division of any work 10 feet in horizontal or vertical direction of overhead lines. Contact: Tim Lipps @ (415) 554-9227	N/A		
	GOUGH ST	Intersection	Proposed Paving.	PAVING	Au Bui -	Mar 13 2014-Jun 15 2015
	GOUGH ST	Intersection	Proposed Excavation.	SF DPW IDC - Mechanical \Electrical	Steven Lee -	Jul 9 2013-Apr 3 2014
	FRANKLIN ST	GOUGH ST -	Proposed Excavation.	SF MTA SS - Transportation Engineering (Capital)	Harvey Quan -	Apr 1 2013-Mar 31 2014
	GOUGH ST	Intersection	Proposed Excavation.	SF MTA SS - Transportation Engineering (Capital)	Harvey Quan -	Apr 1 2013-Mar 31 2014
	GOUGH ST	OCTAVIA ST -	Proposed Excavation.	SF MTA SS - Transportation Engineering (Capital)	Harvey Quan -	Apr 1 2013-Mar 31 2014
SOUTH VAN NESS AVE						
	21ST ST	Intersection	Please see special paving requirements for Moratorium Streets.	1724j		Feb 15 2012-Feb 15 2017
	21ST ST	Intersection	Under G095 requirement, Contractor shall contact Muni Overhead Line Division of any work 10 feet in horizontal or vertical direction of overhead lines. Contact: Tim Lipps @ (415) 554-9227	N/A		
	21ST ST	Intersection	Proposed Excavation.	SF DPW IDC - Mechanical \Electrical	Steven Lee -	Jul 9 2013-Apr 3 2014
	21ST ST	Intersection	Proposed Excavation.	SF MTA SS - Transportation Engineering (Capital)	Harvey Quan -	Apr 1 2013-Mar 31 2014
	21ST ST	Intersection	Proposed Excavation.	SF MTA SS - Transportation Engineering (Capital)	Harvey Quan -	Apr 1 2013-Mar 31 2014
	21ST ST	Intersection	Proposed Excavation.	SF PUC Water	Michael Gardiner -	Apr 1 2014-Feb 1 2015
SUTTER ST						
	JONES ST	Intersection	Conflict with existing Street Use Permit.	12B-0115	Refer to Agent - Refer to Agent	Jan 23 2013-Jan 23 2014
	JONES ST	LEAVENWORTH ST -	Conflict with existing Street Use Permit.	12B-0115	Refer to Agent - Refer to Agent	Jan 23 2013-Jan 23 2014
	JONES ST	Intersection	Conflict with existing Street Use Permit.	12TS-0036	Jana Lord 510-446-7234 - Jana Lord 510-446-7234	
	JONES ST	Intersection	Conflict with existing Street Use Permit.	13B-0032	Refer to Agent - Refer to Agent	Apr 2 2013-Apr 1 2014
	JONES ST	LEAVENWORTH ST -	Conflict with existing Street Use Permit.	13B-0032	Refer to Agent - Refer to Agent	Apr 2 2013-Apr 1 2014

Street Name	From St	To St	Message	Job	Contact	Dates
	JONES ST	Intersection	Conflict with existing Street Use Permit.	13B-0121	(415) 431-2950 - (415) 431-2950	Jan 23 2014-Jan 23 2015
	JONES ST	LEAVENWORTH ST -	Conflict with existing Street Use Permit.	13B-0121	(415) 431-2950 - (415) 431-2950	Jan 23 2014-Jan 23 2015
	JONES ST	LEAVENWORTH ST -	Conflict with existing Street Use Permit.	13ECN-0826	800-743-5000 - 800-743-5000	Jul 30 2013-
	JONES ST	Intersection	Please see special paving requirements for Moratorium Streets.	1531J		Jan 6 2010-Jan 6 2015
	JONES ST	Intersection	Blocks with Bicycle Route designations require special attention. For details see Section 10 of DPT's Blue Book and Section 6.3 of DPW's Order No. 171.442.	N/A		
	JONES ST	Intersection	Please refer to Figure 12 of Section 9.4(A) of the DPW Order No. 171,442 for special conditions for excavation in the vicinity of AWSS.	N/A		
	JONES ST	Intersection	Under G095 requirement, Contractor shall contact Muni Overhead Line Division of any work 10 feet in horizontal or vertical direction of overhead lines. Contact: Tim Lipps @ (415) 554-9227	N/A		
	JONES ST	LEAVENWORTH ST -	Blocks with Bicycle Route designations require special attention. For details see Section 10 of DPT's Blue Book and Section 6.3 of DPW's Order No. 171.442.	N/A		
	JONES ST	LEAVENWORTH ST -	DPT Blue Book Traffic Restriction. Time of day during which lanes must be kept clear: NORTH 7AM - 9AM 3PM - 7PM MONDAY THROUGH FRIDAY // SOUTH 7AM - 9AM 3PM - 7PM MONDAY THROUGH FRIDAY	N/A		
	JONES ST	LEAVENWORTH ST -	Please refer to Figure 12 of Section 9.4(A) of the DPW Order No. 171,442 for special conditions for excavation in the vicinity of AWSS.	N/A		
	JONES ST	LEAVENWORTH ST -	Under G095 requirement, Contractor shall contact Muni Overhead Line Division of any work 10 feet in horizontal or vertical direction of overhead lines. Contact: Tim Lipps @ (415) 554-9227	N/A		
	JONES ST	Intersection	Proposed Excavation.	SF DPW IDC - Mechanical \Electrical	Steven Lee -	Jul 9 2013-Apr 3 2014
	JONES ST	LEAVENWORTH ST -	Proposed Excavation.	SF DPW IDC - Streets & Highways	Isabel Liang -	Aug 27 2012-Aug 26 2014
	JONES ST	Intersection	Proposed Excavation.	SF MTA SS - Transportation Engineering (Capital)	Harvey Quan -	Apr 1 2013-Mar 31 2014

Street Name	From St	To St	Message	Job	Contact	Dates
	JONES ST	LEAVENWORTH ST -	Proposed Excavation.	SF MTA SS - Transportation Engineering (Capital)	Harvey Quan -	Apr 1 2013-Mar 31 2014
	JONES ST	Intersection	Proposed Excavation.	SF MTA SS - Transportation Engineering (Capital)	Harvey Quan -	Apr 1 2013-Mar 31 2014
	JONES ST	LEAVENWORTH ST -	Proposed Excavation.	SF MTA SS - Transportation Engineering (Capital)	Harvey Quan -	Apr 1 2013-Mar 31 2014
TURK ST						
	FILLMORE ST	Intersection	Please refer to Figure 12 of Section 9.4(A) of the DPW Order No. 171,442 for special conditions for excavation in the vicinity of AWSS.	N/A		
	FILLMORE ST	Intersection	Under G095 requirement, Contractor shall contact Muni Overhead Line Division of any work 10 feet in horizontal or vertical direction of overhead lines. Contact: Tim Lipps @ (415) 554-9227	N/A		
	FILLMORE ST	STEINER ST -	Banners are allowed on this street	N/A		
	FILLMORE ST	STEINER ST -	DPT Blue Book Traffic Restriction. Time of day during which lanes must be kept clear: NORTH 4PM - 7PM MONDAY THROUGH FRIDAY // SOUTH 4PM - 7PM MONDAY THROUGH FRIDAY	N/A		
	FILLMORE ST	Intersection	Proposed Paving.	PAVING	Richard Lee -	Jul 12 2018-Nov 16 2018
	FILLMORE ST	Intersection	Proposed Excavation.	SF DPW IDC - Hydraulic	Iqbalbhai Dhapa -	Jul 1 2015-Feb 15 2017
	FILLMORE ST	Intersection	Proposed Excavation.	SF DPW IDC - Mechanical \Electrical	Steven Lee -	Jul 9 2013-Apr 3 2014
	FILLMORE ST	Intersection	Proposed Excavation.	SF MTA SS - Livable Streets	Mike Sallaberry -	Jul 1 2013-Sep 30 2015
	FILLMORE ST	Intersection	Proposed Excavation.	SF MTA SS - Transportation Engineering (Capital)	Harvey Quan -	Apr 1 2013-Mar 31 2014
	FILLMORE ST	STEINER ST -	Proposed Excavation.	SF MTA SS - Transportation Engineering (Capital)	Harvey Quan -	Apr 1 2013-Mar 31 2014
	FILLMORE ST	Intersection	Proposed Excavation.	SF MTA SS - Transportation Engineering (Capital)	Harvey Quan -	Apr 1 2013-Mar 31 2014
	FILLMORE ST	STEINER ST -	Proposed Excavation.	SF MTA SS - Transportation Engineering (Capital)	Harvey Quan -	Apr 1 2013-Mar 31 2014

Curb Ramps

Street	Specification	Direction
16TH ST : CHURCH ST - Intersection	Required - L - Standard	SouthEast
16TH ST : CHURCH ST - Intersection	Required - R - Standard	SouthEast
21ST ST : SOUTH VAN NESS AVE - Intersection	Required - L - Standard	NorthEast
21ST ST : SOUTH VAN NESS AVE - Intersection	Required - R - Standard	NorthEast
21ST ST : SOUTH VAN NESS AVE - Intersection	Required - R - Standard	NorthWest
21ST ST : SOUTH VAN NESS AVE - Intersection	Required - L - Standard	NorthWest
21ST ST : SOUTH VAN NESS AVE - Intersection	Required - L - Standard	SouthEast
21ST ST : SOUTH VAN NESS AVE - Intersection	Required - R - Standard	SouthEast
21ST ST : SOUTH VAN NESS AVE - Intersection	Required - R - Standard	SouthWest
21ST ST : SOUTH VAN NESS AVE - Intersection	Required - L - Standard	SouthWest
25TH AVE : CALIFORNIA ST - Intersection	Required - L - Standard	SouthEast
25TH AVE : CALIFORNIA ST - Intersection	Required - R - Standard	SouthEast
CALIFORNIA ST : LAUREL ST - Intersection	Required - L - Standard	NorthEast
CALIFORNIA ST : LAUREL ST - Intersection	Required - R - Standard	NorthEast
CALIFORNIA ST : LAUREL ST - Intersection	Required - R - Standard	NorthWest
CALIFORNIA ST : LAUREL ST - Intersection	Required - L - Standard	NorthWest
CALIFORNIA ST : LAUREL ST - Intersection	Required - L - Standard	SouthEast
CALIFORNIA ST : LAUREL ST - Intersection	Required - R - Standard	SouthEast
CALIFORNIA ST : LAUREL ST - Intersection	Required - R - Standard	SouthWest
CALIFORNIA ST : LAUREL ST - Intersection	Required - L - Standard	SouthWest
FILLMORE ST : TURK ST - Intersection	Required - L - Standard	NorthEast
FILLMORE ST : TURK ST - Intersection	Required - R - Standard	NorthEast
FILLMORE ST : TURK ST - Intersection	Required - R - Standard	NorthWest
FILLMORE ST : TURK ST - Intersection	Required - L - Standard	NorthWest
FILLMORE ST : TURK ST - Intersection	Required - L - Standard	SouthEast
FILLMORE ST : TURK ST - Intersection	Required - R - Standard	SouthEast
FILLMORE ST : TURK ST - Intersection	Required - R - Standard	SouthWest
FILLMORE ST : TURK ST - Intersection	Required - L - Standard	SouthWest
GOUGH ST : SACRAMENTO ST - Intersection	Required - L - Standard	NorthEast
GOUGH ST : SACRAMENTO ST - Intersection	Required - R - Standard	NorthEast
GOUGH ST : SACRAMENTO ST - Intersection	Required - R - Standard	NorthWest
GOUGH ST : SACRAMENTO ST - Intersection	Required - L - Standard	NorthWest
GOUGH ST : SACRAMENTO ST - Intersection	Required - L - Standard	SouthEast

Street	Specification	Direction
GOUGH ST : SACRAMENTO ST - Intersection	Required - R - Standard	SouthEast
GOUGH ST : SACRAMENTO ST - Intersection	Required - R - Standard	SouthWest
GOUGH ST : SACRAMENTO ST - Intersection	Required - L - Standard	SouthWest
LARKIN ST : OFARRELL ST - Intersection	Required - R - Standard	NorthEast
LARKIN ST : OFARRELL ST - Intersection	Required - L - Standard	NorthEast
LARKIN ST : OFARRELL ST - Intersection	Required - R - Standard	SouthWest
LARKIN ST : OFARRELL ST - Intersection	Required - L - Standard	SouthWest
OFARRELL ST : POLK ST - Intersection	Required - L - Standard	NorthEast
OFARRELL ST : POLK ST - Intersection	Required - R - Standard	NorthEast
OFARRELL ST : POLK ST - Intersection	Required - R - Standard	NorthWest
OFARRELL ST : POLK ST - Intersection	Required - L - Standard	NorthWest
OFARRELL ST : POLK ST - Intersection	Required - L - Standard	SouthEast
OFARRELL ST : POLK ST - Intersection	Required - R - Standard	SouthEast
OFARRELL ST : POLK ST - Intersection	Required - R - Standard	SouthWest
OFARRELL ST : POLK ST - Intersection	Required - L - Standard	SouthWest



Department of Public Works
Bureau of Street-Use and Mapping
1155 Market St, 3rd floor
San Francisco, CA 94103

13EXC-6559

Request to Excavate a Moratorium Street

For more information about this permit, please call Bureau of Street-Use & Mapping @ 415 554 5810.

Applicant: Phoenix Electric Company **Received Date:** Nov 5 2013 9:54AM

Contact Person: Phoenix Electric Company

Contact Phone:(415) 760-0015 **Contact Email:**wlew@phoenixelectricco.com

Method: Open Cut: Sawcut

Purpose:

Reason: Place Conduit

Description: Various Locations Pedestrian Countdown Signals Contract No. 1 (Contract 1901J)

Approved

Denied

21ST ST: SHOTWELL ST SOUTH VAN NESS AVE (1106000)

Asphalt Square Footage: 0

Concrete Square Footage: 30

Moratorium Start Date: 7/1/2011

Moratorium End Date: 7/1/2016

Date Service Requested: 11/5/2013

Property Owner Name:

Property Owner Phone:

Approved

Denied

21ST ST: SOUTH VAN NESS AVE CAPP ST (1107000)

Asphalt Square Footage: 0

Concrete Square Footage: 20

Moratorium Start Date: 3/19/2012

Moratorium End Date: 3/19/2017

Date Service Requested: 11/5/2013

Property Owner Name:

Property Owner Phone:

Approved

Denied

21ST ST: SOUTH VAN NESS AVE Intersection (24083000)

Asphalt Square Footage: 0

Concrete Square Footage: 70

Moratorium Start Date: 2/15/2012

Moratorium End Date: 2/15/2017

Date Service Requested: 11/5/2013

Property Owner Name:

Property Owner Phone:

Approved

Denied

JONES ST: COSMO PL SUTTER ST (7574000)

Asphalt Square Footage: 40

Concrete Square Footage: 30

Moratorium Start Date: 1/6/2010

Moratorium End Date: 1/6/2015

Date Service Requested: 11/5/2013

Property Owner Name:

Property Owner Phone:

Approved

Denied

JONES ST: SUTTER ST BUSH ST (7575000)

Asphalt Square Footage: 40

Concrete Square Footage: 10

Moratorium Start Date: 1/6/2010

Moratorium End Date: 1/6/2015

Date Service Requested: 11/5/2013

Property Owner Name:

Property Owner Phone:

Approved

Denied

JONES ST: SUTTER ST Intersection (24959000)

Asphalt Square Footage: 0

Concrete Square Footage: 25

Moratorium Start Date: 1/6/2010

Moratorium End Date: 1/6/2015

Date Service Requested: 11/5/2013

Property Owner Name:

Property Owner Phone:

Approved

Denied

LARKIN ST: OFARRELL ST MYRTLE ST (8130000)

Asphalt Square Footage: 40

Concrete Square Footage: 10

Moratorium Start Date: 10/8/2009

Moratorium End Date: 10/8/2014

Date Service Requested: 11/5/2013

Property Owner Name:

Property Owner Phone:

Approved

Denied

SOUTH VAN NESS AVE: 21ST ST Intersection (24083000)

Asphalt Square Footage: 0

Concrete Square Footage: 70

Moratorium Start Date: 2/15/2012

Moratorium End Date: 2/15/2017

Date Service Requested: 11/5/2013

Property Owner Name:

Property Owner Phone:

Approved

Denied

SUTTER ST: JONES ST Intersection (24959000)

Asphalt Square Footage: 0

Concrete Square Footage: 25

Moratorium Start Date: 1/6/2010

Moratorium End Date: 1/6/2015

Date Service Requested: 11/5/2013

Property Owner Name:

Property Owner Phone:

Recommended By:

Recommended By:

Approved By:

Permit Coordinator

Division Manager
(or designee)

Bureau Manager
(or designee)

No Diagram submitted

Edwin M. Lee | Mayor

Tom Nolan | Chairman

Cheryl Brinkman | Vice-Chairman

Leona Bridges | Director

Malcolm Heinicke | Director

Jerry Lee | Director


Joél Ramos | Director

Cristina Rubke | Director

Edward D. Reiskin | Director of Transportation

MEMORANDUM

TO: Rene Lopez
Bureau of Street Use and Mapping
875 Stevenson Street, Room 460

FROM: Geraldine de Leon 
Associate Engineer

DATE: December 5, 2012

SUBJECT: Surface-Mounted Facility Submittal Package for Signal Controller Cabinet Installation at **California Street (north side) between 25th Avenue and 26th Avenue** (near the intersection of 25th Avenue and California Street)
(DPW Contract No. 1901J – Various Locations Pedestrian Countdown Signals Contract No. 1)

Please find enclosed our submittal package for the proposed installation of a surface-mounted facility (signal controller cabinet) at **California Street (north side) between 25th Avenue and 26th Avenue** (near the intersection of 25th Avenue and California Street). This intersection is included as part of the Various Locations Pedestrian Countdown Signals Contract No. 1 and the construction is proposed to begin around February 2013.

The required public notices will be posted after we receive your written approval regarding the proposed SMF location.

If you have any questions, I can be reached at 701-4675.

Attachments:

Pre-Site Visit Checklist (Exhibit A of DPW Order No. 175,566)
Copy of SFMTA's Five Year Plan
Cabinet and Foundation Specifications
Detailed Drawing of Proposed Controller Location
Photographs of Proposed Controller Location
Copy of Proposed Public Notice
Copy of Curb Ramp Design Drawing



EXHIBIT A

PRE-SITE VISIT CHECKLIST

City and County of San Francisco

Department of Public Works



Bureau of Street-use and Mapping

**Surface-Mounted Facility
Pre-Site visit Checklist**

Applicant Name: SFMTA Transportation Engineering ADDRESS: 1 South Van Ness Ave., 7th Floor, SF, CA 94102-5417

Contact Name: Geraldine de Leon TEL. NO.: (415) 701 - 4675 FAX: (415) 701-4737

Date: December 5, 2012 Proposed Location: California Street (north side) between 25th Avenue and 26th Avenue

- 1. Five-year plan or letter indicating no additional work is planned for the next five years is on file.
- 2. Verification that cabinet size is consistent with the plans on file.
- 3. Verification of attempts to place Surface-Mounted Facility on private property (at least 3 locations).
Please attach the following:
 - k. Copy of letter mailed to property owners
 - l. Copy of mailing list
 - m. Statement verifying date of mailing
 - n. Copy of responses from property owners
 - o. Verification of attempt to enter into an agreement with any interested property owners
- 4. Verification of attempts to place Surface-Mounted Facility underground.
- 5. Verification of attempts to collocate the Surface-Mounted Facility.
- 6. Verification of special requirements that limit the possible locations for the Surface-Mounted Facility.
- 7. Verification that proposed locations conforms to the placement guidelines.
- 8. Verification that an existing Surface-Mounted Facility could/could not be removed.

ITEM NOS. _____ not required.

Request for site visit is accepted AND Site visit is scheduled

for: _____, 2012 with: Geraldine de Leon Tel. No.: (415) 701-4675

- Request for site visit is denied
- Site visit not required because:

- Proposed location for the new traffic signal controller cabinet is o.k.

Reviewed By Rene Lopez _____ Tel. No.: (415) 554-6201

VERIFICATION STATEMENTS OF PRE-SITE VISIT CHECKLIST (EXHIBIT A)

1. STATEMENT REGARDING 5-YEAR PLAN

See attached copy of SFMTA's Five Year Plan.

2. STATEMENT REGARDING CABINET SIZE

Attached are the specifications for the traffic signal controller cabinet and foundation.

3. STATEMENT REGARDING ATTEMPTS TO PLACE SURFACE-MOUNTED FACILITY ON PRIVATE PROPERTY

Because of the purpose, function and special requirements of signal controllers, their placement is critical to public safety and is limited to the portion of sidewalk as close to the intersection as practical, such that the controller is curbside with a direct line of sight to as much of the intersection, signal indications and vehicle and pedestrian traffic as possible. For such reasons, signal controller cabinets cannot be placed on private property away from the roadway and they must be fully accessible at all times.

4. STATEMENT REGARDING ATTEMPTS TO PLACE SURFACE-MOUNTED FACILITY UNDERGROUND

Because of the purpose, function and special requirements of signal controllers, their placement is critical to public safety and is limited to the portion of sidewalk as close to the intersection as practical, such that the controller is curbside with a direct line of sight to as much of the intersection, signal indications and vehicle and pedestrian traffic as possible. For such reasons, signal controller cabinets cannot be placed underground where a direct line of sight is not available.

5. STATEMENT REGARDING ATTEMPTS TO COLLOCATE THE SURFACE-MOUNTED FACILITY

There are no other surface-mounted facilities at this intersection that the controller can be collocated with.

6. STATEMENT REGARDING SPECIAL REQUIREMENTS THAT LIMIT THE POSSIBLE LOCATIONS FOR THE SURFACE-MOUNTED FACILITY

Because of the purpose, function and special requirements of signal controllers, their placement is critical to public safety and is limited to the portion of sidewalk as close to the intersection as practical, such that the controller is curbside with a direct line of sight to as much of the intersection, signal indications and vehicle and pedestrian

SMF Submittal Package

For California Street (north side) between 25th Avenue and 26th Avenue

(near the intersection of 25th Avenue and California Street)

December 5, 2012

traffic as possible. For such reasons, signal controller cabinets cannot be placed underground or on private property away from the roadway.

7. STATEMENT REGARDING CONFORMANCE TO PLACEMENT GUIDELINES

The suggested location for the proposed facility is in accordance with DPW's surface-mounted facility placement guidelines, Exhibit B of DPW Order No. 175,566.

8. STATEMENT REGARDING REMOVAL OF EXISTING SURFACE-MOUNTED FACILITY

The old controller cabinet and foundation will be removed after activation of the new controller.

Street Name: Utility: Project Name: show joint opportunities

From Date: To Date: Phase: Coord Project:

Project Description:

[export search results to excel](#)
[add a new project](#)

Pedestrian Countdown Signal No. 1/Surface Mounted Facilities

[show/edit project details](#)
[add locations to project](#)
[delete this project](#)
[project activity log](#)

filter by street name --
 -- remove filter --
 21ST ST
 CALIFORNIA ST
 CHURCH ST
 JONES ST
 OFARRELL ST
 POLK ST
 TURK ST

filter by project name --
 -- remove filter --
 Pedestrian Countdown Sign

sort direction: Ascending Descending

street name	limits	utility	project	start date	end date	duration	location phase	flag	edit	remove
21ST ST	SHOTWELL ST to SOUTH VAN NESS AVE (3050 - 3099)	DPT	Pedestrian Countdown Signal No. 1/Surface Mounted Facilities (Pedestrian Signal Improvements)	12/1/2012	12/31/2013	395	Proposed	<ul style="list-style-type: none"> moratorium ends 7/1/2016 	edit	remove
CALIFORNIA ST	WALNUT ST to LAUREL ST (3300 - 3399)	DPT	Pedestrian Countdown Signal No. 1/Surface Mounted Facilities (Pedestrian Signal Improvements)	12/1/2012	12/31/2013	395	Proposed	<ul style="list-style-type: none"> needs coordination 	edit	remove
CALIFORNIA ST	25TH AVE to 26TH AVE (6300 - 6399)	DPT	Pedestrian Countdown Signal No. 1/Surface Mounted Facilities (Pedestrian Signal Improvements)	12/1/2012	12/31/2013	395	Proposed	<ul style="list-style-type: none"> needs coordination 	edit	remove
CHURCH ST	16TH ST to CHULA LN (400 - 449)	DPT	Pedestrian Countdown Signal No. 1/Surface Mounted Facilities (Pedestrian Signal Improvements)	12/1/2012	12/31/2013	395	Proposed	<ul style="list-style-type: none"> needs coordination 	edit	remove
JONES ST	COSMO PL to SUTTER ST (712 - 799)	DPT	Pedestrian Countdown Signal No. 1/Surface Mounted Facilities (Pedestrian Signal Improvements)	12/1/2012	12/31/2013	395	Proposed	<ul style="list-style-type: none"> moratorium ends 1/6/2015 	edit	remove
OFARRELL ST	LARKIN ST to POLK ST (800 - 899)	DPT	Pedestrian Countdown Signal No. 1/Surface Mounted Facilities (Pedestrian Signal Improvements)	12/1/2012	12/31/2013	395	Proposed	<ul style="list-style-type: none"> needs coordination 	edit	remove
POLK ST	OFARRELL ST to ALICE B TOKLAS PL \ MYRTLE ST (900 - 949)	DPT	Pedestrian Countdown Signal No. 1/Surface Mounted Facilities (Pedestrian Signal Improvements)	12/1/2012	12/31/2013	395	Proposed	<ul style="list-style-type: none"> paving conflict needs coordination 	edit	remove
TURK ST	FILLMORE ST to STEINER ST (1400 - 1499)	DPT	Pedestrian Countdown Signal No. 1/Surface Mounted Facilities (Pedestrian Signal Improvements)	12/1/2012	12/31/2013	395	Proposed		edit	remove

DIMENSIONS FOR 2070G UPPER CONTROLLER CABINET, LOWER PEDESTAL CABINET AND PEDESTAL CABINET BASE



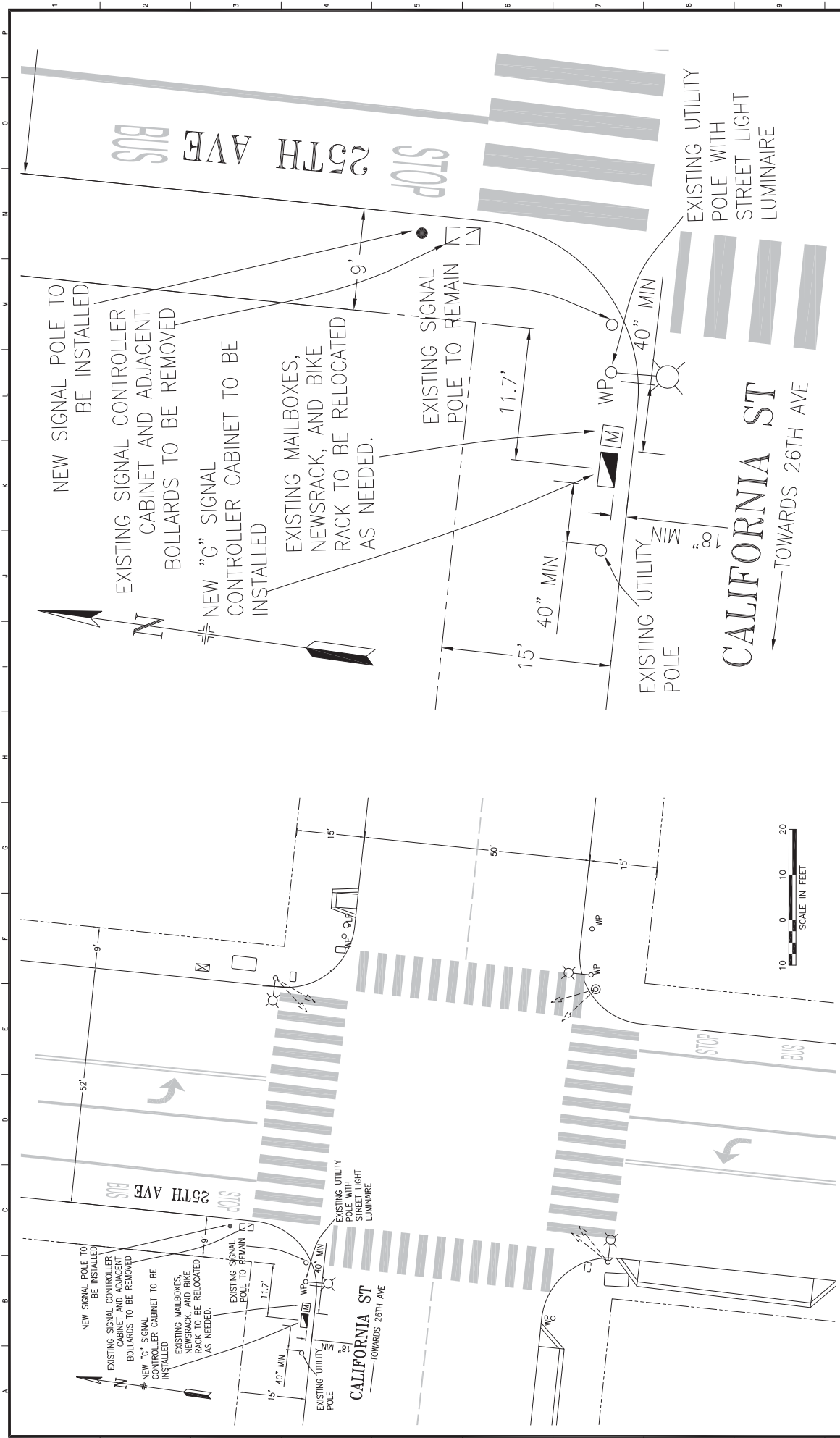
2070G UPPER CONTROLLER CABINET: 24.25" W x 17.5" D x 40" H

2070G LOWER PEDESTAL CABINET: 20" W x 16" D x 30" H

PEDESTAL CABINET BASE: 17" W x 13" D x 3" H

STANDARD CONCRETE FOUNDATION: 17" W x 13" D x 2" H (portion above ground)

TOTAL HEIGHT (including upper and lower cabinets, cabinet base and foundation): 75" H



REFERENCE INFORMATION & FILE NO. OF SURVEY		DATE: 12/11		APPROVED		SCALE: AS SHOWN		SPECIFICATION NO.	
NO. DATE DESCRIPTION BY APP.		DRAWN: 12/11		SECTION ENGINEER		SHEET OF		DRAWING NO. E-3.0	
CHECK WITH TRACKING TO SEE IF YOU HAVE LATEST REVISION		CHECKED: 12/11		DATE: 12/11		CITY TRAFFIC ENGINEER		FILE NO.	
		DATE: 12/11		DATE: 12/11		DATE:		REV. NO.	
SAN FRANCISCO MUNICIPAL TRANSPORTATION AGENCY TRANSPORTATION ENGINEERING CITY AND COUNTY OF SAN FRANCISCO					PEDESTRIAN COUNTDOWN SIGNALS TRAFFIC SIGNAL MODIFICATION 25TH AVE AND CALIFORNIA ST TRAFFIC SIGNAL WORK				

PICTURES OF PROPOSED SMF INSTALLATION NEAR THE INTERSECTION OF CALIFORNIA STREET AND 25TH AVE



Division of Sustainable Streets - Transportation Engineering
Municipal Transportation Agency
One South Van Ness Avenue, 7th Floor
San Francisco, CA 94103-5417

IMPORTANT NOTICE CONCERNING YOUR RIGHTS

December 5, 2012

Dear San Francisco Resident:

The San Francisco Municipal Transportation Agency (SFMTA) has filed an application with the San Francisco Department of Public Works (DPW) for a permit to install a traffic signal controller cabinet at the north west corner of **25th Avenue and California Street**. A photograph of the Surface Mounted Facility (SMF) and the specifications for the SMF are shown below.

SFMTA will be modifying the existing traffic signals at 25th Avenue and California Street to relocate the existing signal controller cabinet at this intersection to move it from the 25th Avenue side to the California Street side of the north west corner. The new cabinet will house the signal controller and other equipment that will control and monitor the proper functioning of the traffic signals. The old traffic controller cabinet will be removed after activation of the new cabinet. The proposed SMF location is the optimal location for the placement of the controller cabinet from a traffic safety standpoint. A direct line of sight from the cabinet to the intersection, signal indications and vehicle and pedestrian traffic is essential.

If you object to the installation of this SMF, you **must** submit your objection in writing via e-mail to smf@sfdpw.org, via mail to the Department of Works Bureau of Street-Use and Mapping, 875 Stevenson Street, Room 460, San Francisco, CA 94103-0942, or via fax to (415) 554-6161. You have 20 days from the date of this notice to send a written notice of your objection to DPW. DPW will not consider any objection unless it is made within this 20-day period.

If you submit an objection, DPW may convene a hearing to determine whether the permit for placement of the SMF should be issued. DPW will commence any such hearing within 40 days after the receipt of any objections. You will have the opportunity to express your concerns about the SMF at the hearing should you choose to attend.

Thank you,

Geraldine de Leon
Division of Sustainable Streets- Transportation Engineering
Municipal Transportation Agency
One South Van Ness Avenue, 7th Floor
San Francisco, CA 94103-5417
(415) 701-4675



Upper controller cabinet is 24.25"W x 40"H x 17.5"D
Lower pedestal cabinet is 20" W x 30"H x 16"D
Pedestal cabinet base 17"W x 3"H x 13" D
Concrete foundation is 17"W x 2"H x 13"D
Total Height (cabinet & foundation): 75"



(415) 554-5810
FAX (415) 554-6161
<http://www.sfdpw.org>

Department of Public Works
Bureau of Street-Use and Mapping
1155 Market St, 3rd Floor
San Francisco, CA 94103

13SMF-0176

Surface Mounted Facility Permit

Address : CALIFORNIA ST: 25TH
AVE to 26TH AVE (6300 - 6399)

Cost: \$150.00

Block: Lot: Zip:

Permittee

Name: San Francisco Municipal Transportation Agency
Address: One South Van Ness Avenue, 07th Floor San Francisco, CA 94103
Contact: Geraldine de Leon **Phone:** (415) 701-4675

Permit FrontPage Conditions Note: Your application is approved, as submitted, with no additional requirements. You may apply for an excavation permit. (Location: California St./ 25th Ave.)

The undersigned Permittee hereby agrees to comply with all requirements and conditions noted on this permit

Approved Date : 06/27/2013

Applicant/Permittee Date

Printed : 7/17/2014 2:18:58 PM Plan Checker Rene Lopez

"IMPROVING THE QUALITY OF LIFE IN SAN FRANCISCO" We are dedicated individuals committed to teamwork, customer service and continuous improvement in partnership with the community.

Customer Service

Teamwork

Continuous Improvement

Permit Addresses

13SMF-0176

*RW = RockWheel, SMC = Surface Mounted Cabinets, S/W = Sidewalk Work, DB = Directional Boring,
BP= Reinforced Concrete Bus Pad, UB = Reinforced Concrete for Utility Pull Boxes and Curb Ramps

Number of blocks: 1 Total repair size:0 sqft Total Streetspace: Total Sidewalk: sqft

ID	Street Name	From St	To St	Sides	*Other	Asphalt	Concrete	Street Space Feet	Sidewalk Feet
1	CALIFORNIA ST	25TH AVE	26TH AVE	North	RW : False SMC : False S/W Only : False DB: False BP: False UB: False	0	0		
Total						0	0		

Exceptions

13SMF-0176

Street Name	From St	To St	Message	Job	Contact	Dates
CALIFORNIA ST						
	25TH AVE	26TH AVE -	Banners are allowed on this street	N/A		
	25TH AVE	26TH AVE -	Under G095 requirement, Contractor shall contact Muni Overhead Line Division of any work 10 feet in horizontal or vertical direction of overhead lines. Contact: Tim Lipps @ (415) 554-9227	N/A		
	25TH AVE	26TH AVE -	Proposed Excavation.	SF MTA Capital Programs and Construction	Darton Ito -	Jan 1 2020-Dec 31 2020

No Diagram submitted



(415) 554-5810
FAX (415) 554-6161
<http://www.sfdpw.org>

Department of Public Works
Bureau of Street-Use and Mapping
1155 Market St, 3rd Floor
San Francisco, CA 94103

13EXC-6559

Utility Excavation Permit

Address : Multiple Locations

Cost: \$5,292.14

Block: Lot: Zip:

Pursuant to Article 2.4 of the Public Works Code in conjunction to DPW Order 178,940 permission, revocable at the will of the Director of Public Works, to excavate and restore the public right-of-way is granted to Permittee.

Permittee

Name: Phoenix Electric Company

Address: 1350 Van Dyke Avenue San Francisco, CA 94124

Contact: Dominic Creedon

Phone: (415) 877 7039

Conditions

Due to the planned paving schedule on Polk St. between O'Farrell St. to Alice B Toklas Pl./Myrtle St., the full restoration requirements per the excavation code will not be required rather in-lieu paving payment cost will be required. Phoenix Electric will be allowed to do the standard restoration (place concrete base and hot asphalt concrete flush to the wearing surface) for the size of the excavation (T-trench) only (if required) and pay the in-lieu paving payment cost of \$ 884.00.

Also, please note that no work or excavation will be allowed under this permit on 25th Ave. between California St. & Lake St. Failure to comply with this condition may render this permit void and may subject Phoenix Electric to a fine or citation for up to \$10,000.00 a day for excavating without a valid permit. The proposed trenching shown on Contract Drawing No. E-3.0 will be done under the crosswalk. No trenching will be allowed beyond the north seam line of the crosswalk crossing 25th Ave. After the trenching is done, the crosswalk will be repaved & restriped by Phoenix Electric.

EmergencyConfirmationNumber

24 Hour / 7 Day Contact: 415-760-0015

Service Address/Project: Various Locations Pedestrian Countdown Signals
Contract No. 1 (Contract 1901J)

Start Date 01/22/2014

Permit expires on: 10/30/2014

Purpose Curb Ramp

Purpose Electric

Purpose Street Light

Purpose Traffic Signal

Excavation Reason Place Conduit

Excavation Reason Description Installing new traffic signals, street lights, traffic control cabinets, u/g electrical conduit and new curb ramps at various locations

Method: Open Cut: Sawcut

TrackingNumber1

TrackingNumber2

Project Size 7115

Inspection

The undersigned Permittee hereby agrees to comply with all requirements and conditions noted on this permit

Approved Date : 01/22/2014

When drilling/excavating in sidewalk area, entire flag(s) must be replaced.

Applicant/Permittee

Date

STREET EXCAVATION REQUIREMENTS:

1. The permittee shall call Underground Service Alert (U.S.A.), telephone number 1-800-227-2600, 48 hours prior to any excavation.
2. All work including sidewalk and pavement cutting and removal, lagging, excavation, backfill, and sidewalk and pavement restoration shall be done by a licensed paving contractor and in accordance with the requirements of the Standard Specifications of the Bureau of Engineering, Department of Public Works, July 1986 Edition and Department of Public Works Order Nos. 176,707, copy attached.
3.
 - a. DPW Order 181,305, dated 6/17/13, Reinforced Concrete Bus pads, shall be constructed in accordance with SFPDW Standard Plan, File No. 96,607 and SFPDW Standard Specification Section 210 except that the concrete bus pad shall have a minimum compressive strength of 5,000 psi. Concrete bus pads shall be constructed at a minimum thickness of 10 to 12 inches and shall be approximately 10-foot wide.
 - b. DPW Order 181,306 dated 9/26/13, Reinforced concrete sidewalk, shall be constructed in accordance with the SFPDW Standard Plan File No. 96,608 and SFPDW Standard Specification Section 204 with #3 steel reinforced bars at mid-depth of the concrete sidewalk slab.
4. Sidewalk and pavement restoration shall include the replacement of traffic lane and crosswalk striping, parking stall markings, and curb painting that might have been obliterated during street excavation. The permittee shall perform their work under on the following options:
 - a. Have the City forces do the striping and painting work at the permittee's expense. The permittee shall make a deposit with the Department of Parking & Traffic for this purpose in an amount estimated by the Municipal Transportation Agency (MTA) 7th Floor 1 South Van Ness Ave telephone 701-4500, and notify the MTA at least 48 hours in advance of the time the work is to be done.
 - b. Perform the work themselves following instructions available at the Department of Parking & Traffic.
5. The permittee shall submit a non-refundable fee to Bureau of Street-Use and Mapping to pay for City Inspection of the backfill and pavement restoration. At least 48 hours in advance, the permittee shall make arrangements with the Street Improvement Section Inspectors, 554-7149, for an inspection schedule.
6. The permittee shall file and maintain an excavation bond in the sum of \$25,000.00 with the Department of Public Works, to guarantee the maintenance of the pavement in the excavation area for a period of 3 years following the completion of the backfill and pavement restoration pursuant to Article 2.4.40 of the Public Works Code.
7. The permittee shall conduct construction operations in accordance with the requirements of Article 11 of the Traffic Code. The permittee shall contact the MTA 7th Floor 1 South Van Ness Ave telephone 701-4500, for specific restrictions before starting work.
8. The permittee shall obtain the required permits, if any, from regulating agencies of the State of California.
9. The permittee shall verify the locations of any City or public service utility company facilities that may be affected by the work authorized by this permit and shall assume all responsibility for any damage to such facilities. The permittee shall make satisfactory arrangements and payments for any necessary temporary relocation of City or public utility company facilities.
10. The permittee shall pay the required fee for sewer installation permit at the Plumbing Inspection Division, Department of Building Inspection, 1660 Mission Street and arrange for inspection of this work, telephone 558-6054.
11. Concrete form work, planting of trees and pouring of sidewalk and/or curb shall not be performed prior to obtaining a permit from Bureau of Urban Forestry (BUF), telephone: 554-6700.
12. Per DPW Order 178,806, the recycling of Cobble Stones and Granit Curb shall follow as:
 - a. Cobblestones shall be clean of dirt prior to transporting. Extreme care shall be taken during the transporting the cobblestones to minimize damage before delivery to City. The cobblestones shall be neatly and securely placed on pallets so they can be moved about safely after the delivery. The Minimum size of cobblestone shall be 4 inches square (16 square inches). The cobblestones shall be delivered, including off loading, to the lower lot at the Cesar Chavez Street Yard located at 2323 Cesar Chavez Street or at alternative location directed by the Department within the City of San Francisco. Contact the Department forty-eight hours (48 hours) prior to delivery. The Department can be reached at (415) 641-2627.
 - b. Granite Curb shall be neatly and securely placed on pallets so they can be moved about safely after delivery. The Contractor shall exercise care in transporting the granite curb to minimize damage. The length limit of recyclable granite curbs shall be no less than four feet. The granite curb shall be delivered, including off loading, to the back lot at the Griffith Pump Station located at 1105 Thomas Street or at an alternative location directed by the Department within the City of San Francisco. Contact Bureau of Street and Sewer Repair (BSSR) at least forty-eight hours (48 hours) prior to delivery. BSSR can be reached at (415) 695-2087.
13. In consideration of this Permit being issued for the work described in the application, Permittee on its behalf and that of any successor or assign, and on behalf of any lessee, promises and agrees to perform all the terms of this Permit and to comply with all applicable laws, ordinances and regulations.
14. Permittee agrees on its behalf and that of any successor or assign to hold harmless, defend, and indemnify the City and County of San Francisco, including, without limitation, each of its commissions, departments, officers, agents and employees (hereinafter collectively referred to as the "City") from and against any and all losses, liabilities, expenses, claims, demands, injuries, damages, fines, penalties, costs or judgments including, without limitation, attorneys' fees and costs (collectively, "claims") of any kind allegedly arising directly or indirectly from (i) any act by, omission by, or negligence of, Permittee or its subcontractors, or the officers, agents, or employees of either, while engaged in the performance of the work authorized by this Permit, or while in or about the property subject to this Permit for any reason connected in any way whatsoever with the performance of the work authorized by this Permit, or allegedly resulting directly or indirectly from the maintenance or installation of any equipment, facilities or structures authorized under this Permit, (ii) any accident or injury to any contractor or subcontractor, or any officer, agent, or employee of either of them, while engaged in the performance of the work authorized by this Permit, or while in or about the property, for any reason connected with the performance of the work authorized by this Permit, or arising from liens or claims for services rendered or labor or materials furnished in or for the performance of the work authorized by this Permit, (iii) injuries or damages to real or personal property, good will, and persons in, upon or in any way allegedly connected with the work authorized by this Permit from any cause or claims arising at any time, and (iv) any release or discharge, or threatened release or discharge, of any hazardous material caused or allowed by Permittee in, under, on or about the property subject to this Permit or into the environment. As used herein, "hazardous material" means any substance, waste or material which, because of its quantity, concentration of physical or chemical characteristics is deemed by any federal, state, or local governmental authority to pose a present or potential hazard to human health or safety or to the environment.
15. Permittee must hold harmless, indemnify and defend the City regardless of the alleged negligence of the City or any other party, except only for claims resulting directly from the sole negligence or willful misconduct of the City. Permittee specifically acknowledges and agrees that it has an immediate and independent obligation to defend the City from any claim which actually or potentially falls within this indemnity provision, even if the allegations are or may be groundless, false or fraudulent, which obligation arises at the time such claim is tendered to Permittee by the City and continues at all times thereafter. Permittee agrees that the indemnification obligations assumed under this Permit shall survive expiration of the Permit or completion of work.
16. Permittee shall obtain and maintain through the terms of this Permit general liability, automobile liability or workers' compensation insurance as the City deems necessary to protect the City against claims for damages for personal injury, accidental death and property damage allegedly arising from any work done under this Permit. Such insurance shall in no way limit Permittee's indemnity hereunder. Certificates of insurance, in form and with insurers satisfactory to the City, evidencing all coverages above shall be furnished to the City before commencing any operations under this Permit, with complete copies of policies furnished promptly upon City request.
17. The permittee and any permitted successor or assign recognize and understand that this permit may create a possessory interest.

Special Conditions

"IMPROVING THE QUALITY OF LIFE IN SAN FRANCISCO" We are dedicated individuals committed to teamwork, customer service and continuous improvement in partnership with the community.

Customer Service

Teamwork

Continuous Improvement

Conditions

====>NOTES: Per the Public Works Excavation Code:

- 1). ' T ' trench shall be the standard restoration practice for all trenches greater than 18 inches in width. The restoration of the concrete base and pavement will be equal to 1 ft. as measured from the edge of the trench;
- 2). the minimum pavement restoration requirements (mill and fill) for trenches exceeding 25% of the length of the block shall include the restoration of all affected lanes for the entire length of the block. For streets that are not delineated by painted lanes and the width of the excavation is less than thirteen (13) feet, the pavement restoration requirements (mill and fill) shall be for the entire length of the block thirteen (13) feet in width;
- 3). for excavation in the intersection, the restoration shall be to pave all affected quadrants either with the 13 foot rule for streets without delineated traffic lanes unless it is on a Muni route and for streets with multiple delineated traffic lanes in one direction, the restoration shall be limited to the affected lane(s).

====>Per DPW sign specifications, all projects impacting the length of one (1) block face or more will require the installation of a project information sign, for the duration of the project. The project information sign should be located at either end of the project facing oncoming vehicular traffic. For larger projects that exceed five (5) blocks, the project information sign should be placed at five (5) block intervals in both directions. The signage is intended to keep the public informed of the intent of the project, project schedule, contact information and allow for updates as needed.

====>In the event that the proposed excavation is within the crosswalk and falls on the conditions of the curb ramp regulations per DPW Order No. 179,254, an evaluation of the angular returns will be conducted at each end of the affected crosswalk to determine whether the affected curb ramps are built per the current City standards. All curb ramp installation shall comply with ADA requirements.

====>If concrete street, gutter or parking strip is excavated, Phoenix Electric Company shall remove and replace the entire concrete section from construction joint to construction joint. (No new construction joint will be allowed).

====>When drilling/excavating in the sidewalk area, entire sidewalk flag(s) must be replaced to adjacent score lines.

====>Placement or installation of any utility facilities within the curb return area is prohibited per DPW Order No. 175,387.

====>The Department of Public Works approves this permit pursuant to the following special conditions, which the Department of Public Works incorporates into the permit and makes a part thereof.

SPECIAL PERMIT CONDITIONS:

1. Phoenix Electric Company shall coordinate all work with any other construction projects and events known or unforeseen such as to minimize the impact of construction project on the general public and/or event(s).
 2. Phoenix Electric Company shall comply with Code Section 2.4.50(a), post and maintain notice(s) at the site of the excavation 72 hours for each location prior to the start of the construction.
 3. Phoenix Electric Company shall comply with Code Section 2.4.55(b)(i), such that each excavation will be backfilled and compacted within 120 hours from the time the construction related to the excavation is completed, and immediately place and maintain temporary pavement (cutback) over the excavation(s).
 4. Phoenix Electric Company's work shall be in accordance to all traffic regulations per S.F. Traffic Code (The Blue Book) or with any DPT approved traffic routing plan or DPT special traffic permit.
 5. Phoenix Electric Company shall provide safe access for all pedestrians at all times. Special attention must be paid to provide ingress and egress to businesses and driveways.
 6. Phoenix Electric Company shall coordinate all work with MUNI so as to avoid disruption to MUNI services. Please call Carlos Carrillo of Muni at #567-8745 to coordinate the schedule of work.
 7. Phoenix Electric Company shall discuss and coordinate with Muni with regards to relocating bus stops if necessary for pedestrian safety. Please call Carlos Carrillo of Muni at #567-8745 for coordination.
 8. Phoenix Electric Company shall hire SF police officers (when necessary) to control traffic so as to minimize the impact of the construction on the general public.
 9. Phoenix Electric Company shall cooperate and participate in all public outreach and information including community meetings.
 10. Phoenix Electric Company shall replace any existing traffic stripings and markings that are removed or damaged by the work activity with temporary stripings and markings after the restoration of the pavement as specified on the revised Section 6.2 'Pavement Markings' of DPT's 'Blue Book'. Also, Phoenix Electric Company shall pay to DPT the cost of replacing the permanent pavement markings. For any questions, please call Conrad Magat of DPT at (415) 701-4680.
 11. Phoenix Electric Company shall restore all trenches per the Excavation Code and shall be to the satisfaction of the assigned city inspector.
 12. Phoenix Electric Company shall remove all temporary pavement markings including USA marking on both the sidewalk and street at the conclusion of the excavation.
 13. Phoenix Electric Company shall submit compaction test results done by a certified material testing laboratory as required by the excavation code prior to pavement restoration. [NOTE: Per Article 2.4 of the Public Works Code, the required compaction test shall be one (1) set of three (3) compaction tests per one (1) regular city block, or as specified by the DPW assigned inspector. Copies of the compaction test results shall be provided to the assigned DPW inspector.]
- Failure to comply with the above requirements may render this permit void and may subject Phoenix Electric Company to a fine or citation.

Permit Addresses

13EXC-6559

*RW = RockWheel, SMC = Surface Mounted Cabinets, S/W = Sidewalk Work, DB = Directional Boring, BP= Reinforced Concrete Bus Pad, UB = Reinforced Concrete for Utility Pull Boxes and Curb Ramps

Number of blocks: 33 Total repair size:7115 sqft Total Streetspace: Total Sidewalk: sqft

ID	Street Name	From St	To St	Sides	*Other	Asphalt	Concrete	Street Space Feet	Sidewalk Feet
3	16TH ST	LANDERS ST	CHURCH ST	Both	RW : False SMC : False S/W Only : False DB: False BP: False UB: False	50	10		
4		CHURCH ST	HARLOW ST	Both	RW : False SMC : False S/W Only : False DB: False BP: False UB: False	50	10		
Total						100	20		
6	21ST ST	SHOTWELL ST	SOUTH VAN NESS AVE	Both	RW : False SMC : True S/W Only : True DB: False BP: False UB: False	0	30		
7		SOUTH VAN NESS AVE	CAPP ST	Both	RW : False SMC : False S/W Only : True DB: False BP: False UB: False	0	20		
Total						0	50		
9	25TH AVE	CALIFORNIA ST	CLEMENT ST	Both	RW : False SMC : False S/W Only : False DB: False BP: False UB: False	40	108		
Total						40	108		
8	CALIFORNIA ST	25TH AVE	Intersection	Both	RW : False SMC : False S/W Only : True DB: False BP: False UB: False	40	120		

ID	Street Name	From St	To St	Sides	*Other	Asphalt	Concrete	Street Space Feet	Sidewalk Feet
11	CALIFORNIA ST	25TH AVE	26TH AVE	Both	RW : False SMC : True S/W Only : False DB: False BP: False UB: False	40	20		
13		WALNUT ST	LAUREL ST	Both	RW : False SMC : True S/W Only : False DB: False BP: False UB: False	50	20		
Total						130	160		
1	CHURCH ST	16TH ST	Intersection	Both	RW : False SMC : False S/W Only : False DB: False BP: False UB: False	163	510		
2		16TH ST	CHULA LN	Both	RW : False SMC : True S/W Only : False DB: False BP: False UB: False	63	30		
Total						226	540		
17	FILLMORE ST	TURK ST	EDDY ST	Both	RW : False SMC : False S/W Only : False DB: False BP: False UB: False	30	20		
18		GOLDEN GATE AVE	TURK ST	Both	RW : False SMC : False S/W Only : False DB: False BP: False UB: False	30	10		
Total						60	30		
24	JONES ST	SUTTER ST	BUSH ST	Both	RW : False SMC : False S/W Only : False DB: False BP: False UB: False	40	10		
25		COSMO PL	SUTTER ST	Both	RW : False SMC : True S/W Only : False DB: False BP: False UB: False	40	30		
Total						80	40		

ID	Street Name	From St	To St	Sides	*Other	Asphalt	Concrete	Street Space Feet	Sidewalk Feet
28	LARKIN ST	OLIVE ST	OFARRELL ST	Both	RW : False SMC : False S/W Only : False DB: False BP: False UB: False	40	10		
29		OFARRELL ST	MYRTLE ST	Both	RW : False SMC : False S/W Only : False DB: False BP: False UB: False	40	10		
Total						80	20		
12	LAUREL ST	CALIFORNIA ST	Intersection	Both	RW : False SMC : False S/W Only : False DB: False BP: False UB: False	360	800		
14		SACRAMENTO ST	CALIFORNIA ST	Both	RW : False SMC : False S/W Only : False DB: False BP: False UB: False	30	10		
15		CALIFORNIA ST	MAYFAIR DR	Both	RW : False SMC : False S/W Only : False DB: False BP: False UB: False	30	20		
Total						420	830		
27	OFARRELL ST	LARKIN ST	Intersection	Both	RW : False SMC : False S/W Only : False DB: False BP: False UB: False	200	450		
30		LARKIN ST	POLK ST	Both	RW : False SMC : True S/W Only : False DB: False BP: False UB: False	80	30		
32		POLK ST	VAN NESS AVE	Both	RW : False SMC : False S/W Only : False DB: False BP: False UB: False	40	10		
Total						320	490		

ID	Street Name	From St	To St	Sides	*Other	Asphalt	Concrete	Street Space Feet	Sidewalk Feet
31	POLK ST	OFARRELL ST	Intersection	Both	RW : False SMC : False S/W Only : True DB: False BP: False UB: False	0	600		
33		OFARRELL ST	ALICE B TOKLAS PL \ MYRTLE ST	Both	RW : False SMC : True S/W Only : False DB: False BP: False UB: False	40	15		
34		OLIVE ST	OFARRELL ST	Both	RW : False SMC : False S/W Only : True DB: False BP: False UB: False	0	20		
Total						40	635		
20	SACRAMENTO ST	GOUGH ST	Intersection	Both	RW : False SMC : False S/W Only : False DB: False BP: False UB: False	30	800		
21		GOUGH ST	OCTAVIA ST	Both	RW : False SMC : False S/W Only : False DB: False BP: False UB: False	20	16		
22		FRANKLIN ST	GOUGH ST	Both	RW : False SMC : False S/W Only : False DB: False BP: False UB: False	30	10		
Total						80	826		
5	SOUTH VAN NESS AVE	21ST ST	Intersection	Both	RW : False SMC : False S/W Only : True DB: False BP: False UB: False	0	70		
Total						0	70		
23	SUTTER ST	JONES ST	Intersection	Both	RW : False SMC : False S/W Only : True DB: False BP: False UB: False	0	25		

ID	Street Name	From St	To St	Sides	*Other	Asphalt	Concrete	Street Space Feet	Sidewalk Feet
26	SUTTER ST	JONES ST	LEAVENWORTH ST	Both	RW : False SMC : False S/W Only : False DB: False BP: False UB: False	40	15		
Total						40	40		
16	TURK ST	FILLMORE ST	Intersection	Both	RW : False SMC : False S/W Only : False DB: False BP: False UB: False	800	800		
19		FILLMORE ST	STEINER ST	Both	RW : False SMC : True S/W Only : False DB: False BP: False UB: False	30	10		
Total						830	810		

Exceptions

13EXC-6559

Street Name	From St	To St	Message	Job	Contact	Dates
16TH ST						
	CHURCH ST	HARLOW ST -	DPT Blue Book Traffic Restriction. Time of day during which lanes must be kept clear: NORTH 4PM - 6PM MONDAY THROUGH FRIDAY // SOUTH 7AM - 9AM MONDAY THROUGH FRIDAY	N/A		
	CHURCH ST	Intersection	Muni Tracks Present.	N/A		
	CHURCH ST	Intersection	Under G095 requirement, Contractor shall contact Muni Overhead Line Division of any work 10 feet in horizontal or vertical direction of overhead lines. Contact: Tim Lipps @ (415) 554-9227	N/A		
	LANDERS ST	CHURCH ST -	DPT Blue Book Traffic Restriction. Time of day during which lanes must be kept clear: NORTH 4PM - 6PM MONDAY THROUGH FRIDAY // SOUTH 7AM - 9AM MONDAY THROUGH FRIDAY	N/A		
	LANDERS ST	CHURCH ST -	Under G095 requirement, Contractor shall contact Muni Overhead Line Division of any work 10 feet in horizontal or vertical direction of overhead lines. Contact: Tim Lipps @ (415) 554-9227	N/A		
	CHURCH ST	Intersection	Proposed Excavation.	SF DPW IDC - Mechanical \Electrical	Steven Lee -	Jul 9 2013-Apr 3 2014
	CHURCH ST	HARLOW ST -	Proposed Excavation.	SF MTA SS - Transportation Engineering (Capital)	Harvey Quan -	Apr 1 2013-Mar 31 2014
	CHURCH ST	Intersection	Proposed Excavation.	SF MTA SS - Transportation Engineering (Capital)	Harvey Quan -	Apr 1 2013-Mar 31 2014
	LANDERS ST	CHURCH ST -	Proposed Excavation.	SF MTA SS - Transportation Engineering (Capital)	Harvey Quan -	Apr 1 2013-Mar 31 2014
	CHURCH ST	HARLOW ST -	Proposed Excavation.	SF MTA SS - Transportation Engineering (Capital)	Harvey Quan -	Apr 1 2013-Mar 31 2014
	CHURCH ST	Intersection	Proposed Excavation.	SF MTA SS - Transportation Engineering (Capital)	Harvey Quan -	Apr 1 2013-Mar 31 2014
	LANDERS ST	CHURCH ST -	Proposed Excavation.	SF MTA SS - Transportation Engineering (Capital)	Harvey Quan -	Apr 1 2013-Mar 31 2014

Street Name	From St	To St	Message	Job	Contact	Dates
21ST ST						
	SOUTH VAN NESS AVE	Intersection	Please see special paving requirements for Moratorium Streets.	1724j		Feb 15 2012-Feb 15 2017
	SHOTWELL ST	SOUTH VAN NESS AVE -	Please see special paving requirements for Moratorium Streets.	BSSR		Jul 1 2011-Jul 1 2016
	SOUTH VAN NESS AVE	CAPP ST -	Please see special paving requirements for Moratorium Streets.	BSSR		Mar 19 2012-Mar 19 2017
	SOUTH VAN NESS AVE	Intersection	Under G095 requirement, Contractor shall contact Muni Overhead Line Division of any work 10 feet in horizontal or vertical direction of overhead lines. Contact: Tim Lipps @ (415) 554-9227	N/A		
	SOUTH VAN NESS AVE	Intersection	Proposed Excavation.	SF DPW IDC - Mechanical \Electrical	Steven Lee -	Jul 9 2013-Apr 3 2014
	SHOTWELL ST	SOUTH VAN NESS AVE -	Proposed Excavation.	SF MTA SS - Transportation Engineering (Capital)	Harvey Quan -	Apr 1 2013-Mar 31 2014
	SOUTH VAN NESS AVE	CAPP ST -	Proposed Excavation.	SF MTA SS - Transportation Engineering (Capital)	Harvey Quan -	Apr 1 2013-Mar 31 2014
	SOUTH VAN NESS AVE	Intersection	Proposed Excavation.	SF MTA SS - Transportation Engineering (Capital)	Harvey Quan -	Apr 1 2013-Mar 31 2014
	SOUTH VAN NESS AVE	CAPP ST -	Proposed Excavation.	SF MTA SS - Transportation Engineering (Capital)	Harvey Quan -	Apr 1 2013-Mar 31 2014
	SOUTH VAN NESS AVE	Intersection	Proposed Excavation.	SF MTA SS - Transportation Engineering (Capital)	Harvey Quan -	Apr 1 2013-Mar 31 2014
	SHOTWELL ST	SOUTH VAN NESS AVE -	Proposed Excavation.	SF PUC Water	Michael Gardiner -	Apr 1 2014-Feb 1 2015
	SOUTH VAN NESS AVE	CAPP ST -	Proposed Excavation.	SF PUC Water	Michael Gardiner -	Apr 1 2014-Feb 1 2015
	SOUTH VAN NESS AVE	Intersection	Proposed Excavation.	SF PUC Water	Michael Gardiner -	Apr 1 2014-Feb 1 2015
25TH AVE						
	CALIFORNIA ST	Intersection	Conflict with existing Street Use Permit.	13B-0019	Refer to Agent - Refer to Agent	Mar 26 2013-Mar 26 2014
	CALIFORNIA ST	CLEMENT ST -	Conflict with existing excavation permit. It is mandatory that you coordinate all work for joint paving.	13EXC-5334	(415) 740-8008 - (415) 740-8008	Sep 30 2013-
	CALIFORNIA ST	Intersection	Conflict with existing excavation permit. It is mandatory that you coordinate all work for joint paving.	13EXC-5334	(415) 740-8008 - (415) 740-8008	Sep 30 2013-
	CALIFORNIA ST	CLEMENT ST -	Banners are allowed on this street	N/A		
	CALIFORNIA ST	CLEMENT ST -	Truck Route: Call Cindy Shamban of DPT at 554-2341 for Restriction Information.	N/A		

Street Name	From St	To St	Message	Job	Contact	Dates
	CALIFORNIA ST	Intersection	Truck Route: Call Cindy Shamban of DPT at 554-2341 for Restriction Information.	N/A		
	CALIFORNIA ST	Intersection	Under G095 requirement, Contractor shall contact Muni Overhead Line Division of any work 10 feet in horizontal or vertical direction of overhead lines. Contact: Tim Lipps @ (415) 554-9227	N/A		
	CALIFORNIA ST	CLEMENT ST -	Proposed Paving.	PAVING	Aileen Gonzales -	Sep 4 2013-Aug 8 2014
	CALIFORNIA ST	Intersection	Proposed Paving.	PAVING	Aileen Gonzales -	Sep 4 2013-Aug 8 2014
	CALIFORNIA ST	CLEMENT ST -	Proposed Excavation.	SF DPW IDC - Hydraulic	Aileen Gonzales -	Sep 4 2013-Aug 8 2014
	CALIFORNIA ST	Intersection	Proposed Excavation.	SF DPW IDC - Hydraulic	Aileen Gonzales -	Sep 4 2013-Aug 8 2014
	CALIFORNIA ST	Intersection	Proposed Excavation.	SF DPW IDC - Hydraulic	John Helmuth -	Apr 9 2013-Apr 7 2014
	CALIFORNIA ST	Intersection	Proposed Excavation.	SF DPW IDC - Mechanical \Electrical	Steven Lee -	Jul 9 2013-Apr 3 2014
	CALIFORNIA ST	Intersection	Proposed Excavation.	SF MTA SS - Livable Streets	Mike Sallaberry -	Jun 1 2013-Jun 30 2014
	CALIFORNIA ST	Intersection	Proposed Excavation.	SF MTA SS - Livable Streets	Mike Sallaberry -	Apr 1 2013-Jun 30 2014
	CALIFORNIA ST	CLEMENT ST -	Proposed Excavation.	SF MTA SS - Transportation Engineering (Capital)	Harvey Quan -	Apr 1 2013-Mar 31 2014
	CALIFORNIA ST	Intersection	Proposed Excavation.	SF MTA SS - Transportation Engineering (Capital)	Harvey Quan -	Apr 1 2013-Mar 31 2014
	CALIFORNIA ST	CLEMENT ST -	Proposed Excavation.	SF MTA SS - Transportation Engineering (Capital)	Harvey Quan -	Apr 1 2013-Mar 31 2014
	CALIFORNIA ST	Intersection	Proposed Excavation.	SF MTA SS - Transportation Engineering (Capital)	Harvey Quan -	Apr 1 2013-Mar 31 2014
CALIFORNIA ST						
	25TH AVE	Intersection	Conflict with existing Street Use Permit.	13B-0019	Refer to Agent - Refer to Agent	Mar 26 2013-Mar 26 2014
	LAUREL ST	Intersection	Conflict with existing Street Use Permit.	13B-0022	Refer to Agent - Refer to Agent	Mar 25 2013-Mar 25 2014
	LAUREL ST	Intersection	Conflict with existing Street Use Permit.	13B-0032	Refer to Agent - Refer to Agent	Apr 2 2013-Apr 1 2014
	LAUREL ST	Intersection	Conflict with existing Street Use Permit.	13B-0037	Refer to Agent - Refer to Agent	Apr 15 2013-Mar 17 2014
	LAUREL ST	Intersection	Conflict with existing Street Use Permit.	13B-0045	Refer to Agent - Refer to Agent	Apr 25 2013-Apr 25 2014
	LAUREL ST	Intersection	Conflict with existing Street Use Permit.	13B-0096	Refer to Agent - Refer to Agent	Sep 23 2013-Jan 17 2014
	LAUREL ST	Intersection	Conflict with existing Street Use Permit.	13B-0098	(415) 431-2950 - (415) 431-2950	Sep 6 2013-Feb 18 2014

Street Name	From St	To St	Message	Job	Contact	Dates
	LAUREL ST	Intersection	Conflict with existing Street Use Permit.	13B-0111	(415) 431-2950 - (415) 431-2950	Oct 17 2013-Jan 21 2014
	LAUREL ST	Intersection	Conflict with existing Street Use Permit.	13B-0124	(415) 431-2950 - (415) 431-2950	Nov 13 2013-Nov 13 2014
	LAUREL ST	Intersection	Conflict with existing Street Use Permit.	13B-0127	(415) 431-2950 - (415) 431-2950	Nov 6 2013-Feb 3 2014
	LAUREL ST	Intersection	Conflict with existing Street Use Permit.	13B-0138	(415) 431-2950 - (415) 431-2950	Jan 15 2014-Jan 15 2015
	LAUREL ST	Intersection	Conflict with existing Street Use Permit.	13B-0139	(909) 937-7570 - (909) 937-7570	Jan 6 2014-Jan 6 2016
	LAUREL ST	Intersection	Conflict with existing Street Use Permit.	13B-0141	(415) 431-2950 - (415) 431-2950	Jan 1 2014-Oct 31 2014
	WALNUT ST	LAUREL ST -	Conflict with existing Street Use Permit.	13B-0142	(909) 937-7570 - (909) 937-7570	Jan 17 2014-Jun 30 2014
	25TH AVE	Intersection	Conflict with existing excavation permit. It is mandatory that you coordinate all work for joint paving.	13EXC-5334	(415) 740-8008 - (415) 740-8008	Sep 30 2013-
	25TH AVE	26TH AVE -	Conflict with existing excavation permit. It is mandatory that you coordinate all work for joint paving.	13EXC-7705	1-800-743-5000 - 1-800-743-5000	Dec 30 2013-Feb 12 2014
	WALNUT ST	LAUREL ST -	Conflict with existing Street Use Permit.	13SMF-0139	Refer to Agent - Refer to Agent	
	LAUREL ST	Intersection	Conflict with existing Street Use Permit.	14B-0001	(415) 431-2950 - (415) 431-2950	Jan 15 2014-May 12 2014
	25TH AVE	26TH AVE -	Banners are allowed on this street	N/A		
	25TH AVE	26TH AVE -	Under G095 requirement, Contractor shall contact Muni Overhead Line Division of any work 10 feet in horizontal or vertical direction of overhead lines. Contact: Tim Lipps @ (415) 554-9227	N/A		
	25TH AVE	Intersection	Truck Route: Call Cindy Shamban of DPT at 554-2341 for Restriction Information.	N/A		
	25TH AVE	Intersection	Under G095 requirement, Contractor shall contact Muni Overhead Line Division of any work 10 feet in horizontal or vertical direction of overhead lines. Contact: Tim Lipps @ (415) 554-9227	N/A		
	LAUREL ST	Intersection	Under G095 requirement, Contractor shall contact Muni Overhead Line Division of any work 10 feet in horizontal or vertical direction of overhead lines. Contact: Tim Lipps @ (415) 554-9227	N/A		

Street Name	From St	To St	Message	Job	Contact	Dates
	WALNUT ST	LAUREL ST -	DPT Blue Book Traffic Restriction. Time of day during which lanes must be kept clear: NORTH 4PM - 6PM MONDAY THROUGH FRIDAY // SOUTH 7AM - 9AM MONDAY THROUGH FRIDAY	N/A		
	WALNUT ST	LAUREL ST -	Under G095 requirement, Contractor shall contact Muni Overhead Line Division of any work 10 feet in horizontal or vertical direction of overhead lines. Contact: Tim Lipps @ (415) 554-9227	N/A		
	LAUREL ST	Intersection	Proposed Paving.	PAVING	Richard Lee -	Nov 6 2017-Jul 5 2018
	25TH AVE	Intersection	Proposed Paving.	PAVING	Aileen Gonzales -	Sep 4 2013-Aug 8 2014
	WALNUT ST	LAUREL ST -	Proposed Excavation.	SF DPW IDC - Hydraulic	Iqbalbhai Dhapa -	Jul 3 2017-Feb 18 2019
	25TH AVE	Intersection	Proposed Excavation.	SF DPW IDC - Hydraulic	Aileen Gonzales -	Sep 4 2013-Aug 8 2014
	25TH AVE	Intersection	Proposed Excavation.	SF DPW IDC - Hydraulic	John Helmuth -	Apr 9 2013-Apr 7 2014
	25TH AVE	Intersection	Proposed Excavation.	SF DPW IDC - Mechanical \Electrical	Steven Lee -	Jul 9 2013-Apr 3 2014
	LAUREL ST	Intersection	Proposed Excavation.	SF DPW IDC - Mechanical \Electrical	Steven Lee -	Jul 9 2013-Apr 3 2014
	25TH AVE	Intersection	Proposed Excavation.	SF MTA SS - Livable Streets	Mike Sallaberry -	Jun 1 2013-Jun 30 2014
	25TH AVE	Intersection	Proposed Excavation.	SF MTA SS - Livable Streets	Mike Sallaberry -	Apr 1 2013-Jun 30 2014
	25TH AVE	26TH AVE -	Proposed Excavation.	SF MTA SS - Transportation Engineering (Capital)	Harvey Quan -	Apr 1 2013-Mar 31 2014
	25TH AVE	Intersection	Proposed Excavation.	SF MTA SS - Transportation Engineering (Capital)	Harvey Quan -	Apr 1 2013-Mar 31 2014
	LAUREL ST	Intersection	Proposed Excavation.	SF MTA SS - Transportation Engineering (Capital)	Harvey Quan -	Apr 1 2013-Mar 31 2014
	WALNUT ST	LAUREL ST -	Proposed Excavation.	SF MTA SS - Transportation Engineering (Capital)	Harvey Quan -	Apr 1 2013-Mar 31 2014
	25TH AVE	26TH AVE -	Proposed Excavation.	SF MTA SS - Transportation Engineering (Capital)	Harvey Quan -	Apr 1 2013-Mar 31 2014
	25TH AVE	Intersection	Proposed Excavation.	SF MTA SS - Transportation Engineering (Capital)	Harvey Quan -	Apr 1 2013-Mar 31 2014
	LAUREL ST	Intersection	Proposed Excavation.	SF MTA SS - Transportation Engineering (Capital)	Harvey Quan -	Apr 1 2013-Mar 31 2014

"IMPROVING THE QUALITY OF LIFE IN SAN FRANCISCO" We are dedicated individuals committed to teamwork, customer service and continuous improvement in partnership with the community.

Customer Service

Teamwork

Continuous Improvement

Street Name	From St	To St	Message	Job	Contact	Dates
	WALNUT ST	LAUREL ST -	Proposed Excavation.	SF MTA SS - Transportation Engineering (Capital)	Harvey Quan -	Apr 1 2013-Mar 31 2014
CHURCH ST						
	16TH ST	CHULA LN -	DPT Blue Book Traffic Restriction. Time of day during which lanes must be kept clear: EAST 7AM - 9AM MONDAY THROUGH FRIDAY // WEST 4PM - 6PM MONDAY THROUGH FRIDAY	N/A		
	16TH ST	CHULA LN -	Muni Tracks Present.	N/A		
	16TH ST	Intersection	Muni Tracks Present.	N/A		
	16TH ST	Intersection	Under G095 requirement, Contractor shall contact Muni Overhead Line Division of any work 10 feet in horizontal or vertical direction of overhead lines. Contact: Tim Lipps @ (415) 554-9227	N/A		
	16TH ST	Intersection	Proposed Excavation.	SF DPW IDC - Mechanical \Electrical	Steven Lee -	Jul 9 2013-Apr 3 2014
	16TH ST	CHULA LN -	Proposed Excavation.	SF MTA SS - Transportation Engineering (Capital)	Harvey Quan -	Apr 1 2013-Mar 31 2014
	16TH ST	Intersection	Proposed Excavation.	SF MTA SS - Transportation Engineering (Capital)	Harvey Quan -	Apr 1 2013-Mar 31 2014
	16TH ST	CHULA LN -	Proposed Excavation.	SF MTA SS - Transportation Engineering (Capital)	Harvey Quan -	Apr 1 2013-Mar 31 2014
	16TH ST	Intersection	Proposed Excavation.	SF MTA SS - Transportation Engineering (Capital)	Harvey Quan -	Apr 1 2013-Mar 31 2014
FILLMORE ST						
	GOLDEN GATE AVE	TURK ST -	Conflict with existing Street Use Permit.	13B-0045	Refer to Agent - Refer to Agent	Apr 25 2013-Apr 25 2014
	TURK ST	EDDY ST -	Conflict with existing Street Use Permit.	13B-0045	Refer to Agent - Refer to Agent	Apr 25 2013-Apr 25 2014
	GOLDEN GATE AVE	TURK ST -	Conflict with existing Street Use Permit.	13B-0139	(909) 937-7570 - (909) 937-7570	Jan 6 2014-Jan 6 2016
	TURK ST	EDDY ST -	Conflict with existing Street Use Permit.	13B-0139	(909) 937-7570 - (909) 937-7570	Jan 6 2014-Jan 6 2016
	GOLDEN GATE AVE	TURK ST -	Banners are allowed on this street	N/A		
	GOLDEN GATE AVE	TURK ST -	Please refer to Figure 12 of Section 9.4(A) of the DPW Order No. 171,442 for special conditions for excavation in the vicinity of AWSS.	N/A		

Street Name	From St	To St	Message	Job	Contact	Dates
	GOLDEN GATE AVE	TURK ST -	Under G095 requirement, Contractor shall contact Muni Overhead Line Division of any work 10 feet in horizontal or vertical direction of overhead lines. Contact: Tim Lipps @ (415) 554-9227	N/A		
	TURK ST	EDDY ST -	Banners are allowed on this street	N/A		
	TURK ST	EDDY ST -	Please refer to Figure 12 of Section 9.4(A) of the DPW Order No. 171,442 for special conditions for excavation in the vicinity of AWSS.	N/A		
	TURK ST	EDDY ST -	Under G095 requirement, Contractor shall contact Muni Overhead Line Division of any work 10 feet in horizontal or vertical direction of overhead lines. Contact: Tim Lipps @ (415) 554-9227	N/A		
	TURK ST	Intersection	Please refer to Figure 12 of Section 9.4(A) of the DPW Order No. 171,442 for special conditions for excavation in the vicinity of AWSS.	N/A		
	TURK ST	Intersection	Under G095 requirement, Contractor shall contact Muni Overhead Line Division of any work 10 feet in horizontal or vertical direction of overhead lines. Contact: Tim Lipps @ (415) 554-9227	N/A		
	GOLDEN GATE AVE	TURK ST -	Proposed Paving.	PAVING	Richard Lee -	Jul 12 2018-Nov 16 2018
	TURK ST	EDDY ST -	Proposed Paving.	PAVING	Richard Lee -	Jul 12 2018-Nov 16 2018
	TURK ST	Intersection	Proposed Paving.	PAVING	Richard Lee -	Jul 12 2018-Nov 16 2018
	TURK ST	Intersection	Proposed Excavation.	SF DPW IDC - Hydraulic	Iqbalbhai Dhapa -	Jul 1 2015-Feb 15 2017
	TURK ST	Intersection	Proposed Excavation.	SF DPW IDC - Mechanical \Electrical	Steven Lee -	Jul 9 2013-Apr 3 2014
	TURK ST	Intersection	Proposed Excavation.	SF MTA SS - Livable Streets	Mike Sallaberry -	Jul 1 2013-Sep 30 2015
	GOLDEN GATE AVE	TURK ST -	Proposed Excavation.	SF MTA SS - Transportation Engineering (Capital)	Harvey Quan -	Apr 1 2013-Mar 31 2014
	TURK ST	EDDY ST -	Proposed Excavation.	SF MTA SS - Transportation Engineering (Capital)	Harvey Quan -	Apr 1 2013-Mar 31 2014
	TURK ST	Intersection	Proposed Excavation.	SF MTA SS - Transportation Engineering (Capital)	Harvey Quan -	Apr 1 2013-Mar 31 2014
	GOLDEN GATE AVE	TURK ST -	Proposed Excavation.	SF MTA SS - Transportation Engineering (Capital)	Harvey Quan -	Apr 1 2013-Mar 31 2014
	TURK ST	EDDY ST -	Proposed Excavation.	SF MTA SS - Transportation Engineering (Capital)	Harvey Quan -	Apr 1 2013-Mar 31 2014

"IMPROVING THE QUALITY OF LIFE IN SAN FRANCISCO" We are dedicated individuals committed to teamwork, customer service and continuous improvement in partnership with the community.

Customer Service

Teamwork

Continuous Improvement

Street Name	From St	To St	Message	Job	Contact	Dates
	TURK ST	Intersection	Proposed Excavation.	SF MTA SS - Transportation Engineering (Capital)	Harvey Quan -	Apr 1 2013-Mar 31 2014
GOUGH ST						
	SACRAMENTO ST	Intersection	Conflict with existing Street Use Permit.	12TS-0008	Jana Lord 510-446-7234 - Jana Lord 510-446-7234	
	SACRAMENTO ST	Intersection	Conflict with existing Street Use Permit.	13B-0019	Refer to Agent - Refer to Agent	Mar 26 2013-Mar 26 2014
	SACRAMENTO ST	Intersection	Please refer to Figure 12 of Section 9.4(A) of the DPW Order No. 171,442 for special conditions for excavation in the vicinity of AWSS.	N/A		
	SACRAMENTO ST	Intersection	Under G095 requirement, Contractor shall contact Muni Overhead Line Division of any work 10 feet in horizontal or vertical direction of overhead lines. Contact: Tim Lipps @ (415) 554-9227	N/A		
	SACRAMENTO ST	Intersection	Proposed Paving.	PAVING	Au Bui -	Mar 13 2014-Jun 15 2015
	SACRAMENTO ST	Intersection	Proposed Excavation.	SF DPW IDC - Mechanical \Electrical	Steven Lee -	Jul 9 2013-Apr 3 2014
	SACRAMENTO ST	Intersection	Proposed Excavation.	SF MTA SS - Transportation Engineering (Capital)	Harvey Quan -	Apr 1 2013-Mar 31 2014
JONES ST						
	SUTTER ST	Intersection	Conflict with existing Street Use Permit.	12B-0115	Refer to Agent - Refer to Agent	Jan 23 2013-Jan 23 2014
	SUTTER ST	BUSH ST -	Conflict with existing Street Use Permit.	12MSE-0360	Refer to Agent - Refer to Agent	
	SUTTER ST	Intersection	Conflict with existing Street Use Permit.	12TS-0036	Jana Lord 510-446-7234 - Jana Lord 510-446-7234	
	SUTTER ST	Intersection	Conflict with existing Street Use Permit.	13B-0032	Refer to Agent - Refer to Agent	Apr 2 2013-Apr 1 2014
	SUTTER ST	Intersection	Conflict with existing Street Use Permit.	13B-0121	(415) 431-2950 - (415) 431-2950	Jan 23 2014-Jan 23 2015
	COSMO PL	SUTTER ST -	Conflict with existing Street Use Permit.	13MSE-0414	415-850-0658 - 415-850-0658	
	COSMO PL	SUTTER ST -	Conflict with existing Street Use Permit.	13SW-0097	415-850-0658 - 415-850-0658	
	COSMO PL	SUTTER ST -	Please see special paving requirements for Moratorium Streets.	1531J		Jan 6 2010-Jan 6 2015
	SUTTER ST	BUSH ST -	Please see special paving requirements for Moratorium Streets.	1531J		Jan 6 2010-Jan 6 2015
	SUTTER ST	Intersection	Please see special paving requirements for Moratorium Streets.	1531J		Jan 6 2010-Jan 6 2015

Street Name	From St	To St	Message	Job	Contact	Dates
	SUTTER ST	BUSH ST -	Prior to performing any construction, all CCSF survey monuments shall be referenced by a licensed Land Surveyor on a Corner Record or a Record of Survey, if any construction will take place within 10ft of the monument. For any questions, please call Mapping at #554-5827	Brass Disk		
	SUTTER ST	Intersection	Blocks with Bicycle Route designations require special attention. For details see Section 10 of DPT's Blue Book and Section 6.3 of DPW's Order No. 171.442.	N/A		
	SUTTER ST	Intersection	Please refer to Figure 12 of Section 9.4(A) of the DPW Order No. 171,442 for special conditions for excavation in the vicinity of AWSS.	N/A		
	SUTTER ST	Intersection	Under G095 requirement, Contractor shall contact Muni Overhead Line Division of any work 10 feet in horizontal or vertical direction of overhead lines. Contact: Tim Lipps @ (415) 554-9227	N/A		
	SUTTER ST	Intersection	Proposed Excavation.	SF DPW IDC - Mechanical \Electrical	Steven Lee -	Jul 9 2013-Apr 3 2014
	COSMO PL	SUTTER ST -	Proposed Excavation.	SF MTA SS - Transportation Engineering (Capital)	Harvey Quan -	Apr 1 2013-Mar 31 2014
	SUTTER ST	BUSH ST -	Proposed Excavation.	SF MTA SS - Transportation Engineering (Capital)	Harvey Quan -	Apr 1 2013-Mar 31 2014
	SUTTER ST	Intersection	Proposed Excavation.	SF MTA SS - Transportation Engineering (Capital)	Harvey Quan -	Apr 1 2013-Mar 31 2014
	COSMO PL	SUTTER ST -	Proposed Excavation.	SF MTA SS - Transportation Engineering (Capital)	Harvey Quan -	Apr 1 2013-Mar 31 2014
	SUTTER ST	BUSH ST -	Proposed Excavation.	SF MTA SS - Transportation Engineering (Capital)	Harvey Quan -	Apr 1 2013-Mar 31 2014
	SUTTER ST	Intersection	Proposed Excavation.	SF MTA SS - Transportation Engineering (Capital)	Harvey Quan -	Apr 1 2013-Mar 31 2014
LARKIN ST						
	OFARRELL ST	Intersection	Conflict with existing Street Use Permit.	12TS-0060	Jana Lord 510-446-7234 - Jana Lord 510-446-7234	
	OFARRELL ST	Intersection	Conflict with existing Street Use Permit.	12TS-0064	Jana Lord 510-446-7234 - Jana Lord 510-446-7234	

Street Name	From St	To St	Message	Job	Contact	Dates
	OFARRELL ST	Intersection	Conflict with existing Street Use Permit.	13B-0091	Refer to Agent - Refer to Agent	Sep 1 2013-Sep 1 2014
	OLIVE ST	OFARRELL ST -	Conflict with existing Street Use Permit.	13B-0091	Refer to Agent - Refer to Agent	Sep 1 2013-Sep 1 2014
	OFARRELL ST	MYRTLE ST -	Please see special paving requirements for Moratorium Streets.	BSSR		Oct 8 2009-Oct 8 2014
	OFARRELL ST	Intersection	Please refer to Figure 12 of Section 9.4(A) of the DPW Order No. 171,442 for special conditions for excavation in the vicinity of AWSS.	N/A		
	OFARRELL ST	MYRTLE ST -	DPT Blue Book Traffic Restriction. Time of day during which lanes must be kept clear: EAST 7AM - 9AM 3PM - 7PM MONDAY THROUGH FRIDAY // WEST 7AM - 9AM 3PM - 7PM MONDAY THROUGH FRIDAY	N/A		
	OFARRELL ST	MYRTLE ST -	Please refer to Figure 12 of Section 9.4(A) of the DPW Order No. 171,442 for special conditions for excavation in the vicinity of AWSS.	N/A		
	OLIVE ST	OFARRELL ST -	DPT Blue Book Traffic Restriction. Time of day during which lanes must be kept clear: EAST 7AM - 9AM 3PM - 7PM MONDAY THROUGH FRIDAY // WEST 7AM - 9AM 3PM - 7PM MONDAY THROUGH FRIDAY	N/A		
	OLIVE ST	OFARRELL ST -	Please refer to Figure 12 of Section 9.4(A) of the DPW Order No. 171,442 for special conditions for excavation in the vicinity of AWSS.	N/A		
	OFARRELL ST	Intersection	Proposed Excavation.	SF DPW IDC - Mechanical \Electrical	Steven Lee -	Jul 9 2013-Apr 3 2014
	OFARRELL ST	Intersection	Proposed Excavation.	SF MTA SS - Transportation Engineering (Capital)	Harvey Quan -	Apr 1 2013-Mar 31 2014
	OFARRELL ST	MYRTLE ST -	Proposed Excavation.	SF MTA SS - Transportation Engineering (Capital)	Harvey Quan -	Apr 1 2013-Mar 31 2014
	OLIVE ST	OFARRELL ST -	Proposed Excavation.	SF MTA SS - Transportation Engineering (Capital)	Harvey Quan -	Apr 1 2013-Mar 31 2014
	OFARRELL ST	Intersection	Proposed Excavation.	SF MTA SS - Transportation Engineering (Capital)	Harvey Quan -	Apr 1 2013-Mar 31 2014
	OFARRELL ST	MYRTLE ST -	Proposed Excavation.	SF MTA SS - Transportation Engineering (Capital)	Harvey Quan -	Apr 1 2013-Mar 31 2014
	OLIVE ST	OFARRELL ST -	Proposed Excavation.	SF MTA SS - Transportation Engineering (Capital)	Harvey Quan -	Apr 1 2013-Mar 31 2014

Street Name	From St	To St	Message	Job	Contact	Dates
	OFARRELL ST	Intersection	Proposed Excavation.	SF MTA SS - Transportation Engineering (Capital)	Harvey Quan -	Apr 1 2016-Mar 31 2017
LAUREL ST						
	CALIFORNIA ST	Intersection	Conflict with existing Street Use Permit.	13B-0022	Refer to Agent - Refer to Agent	Mar 25 2013-Mar 25 2014
	CALIFORNIA ST	Intersection	Conflict with existing Street Use Permit.	13B-0032	Refer to Agent - Refer to Agent	Apr 2 2013-Apr 1 2014
	CALIFORNIA ST	Intersection	Conflict with existing Street Use Permit.	13B-0037	Refer to Agent - Refer to Agent	Apr 15 2013-Mar 17 2014
	CALIFORNIA ST	Intersection	Conflict with existing Street Use Permit.	13B-0045	Refer to Agent - Refer to Agent	Apr 25 2013-Apr 25 2014
	CALIFORNIA ST	Intersection	Conflict with existing Street Use Permit.	13B-0096	Refer to Agent - Refer to Agent	Sep 23 2013-Jan 17 2014
	CALIFORNIA ST	Intersection	Conflict with existing Street Use Permit.	13B-0098	(415) 431-2950 - (415) 431-2950	Sep 6 2013-Feb 18 2014
	CALIFORNIA ST	Intersection	Conflict with existing Street Use Permit.	13B-0111	(415) 431-2950 - (415) 431-2950	Oct 17 2013-Jan 21 2014
	CALIFORNIA ST	Intersection	Conflict with existing Street Use Permit.	13B-0124	(415) 431-2950 - (415) 431-2950	Nov 13 2013-Nov 13 2014
	CALIFORNIA ST	Intersection	Conflict with existing Street Use Permit.	13B-0127	(415) 431-2950 - (415) 431-2950	Nov 6 2013-Feb 3 2014
	CALIFORNIA ST	Intersection	Conflict with existing Street Use Permit.	13B-0138	(415) 431-2950 - (415) 431-2950	Jan 15 2014-Jan 15 2015
	CALIFORNIA ST	Intersection	Conflict with existing Street Use Permit.	13B-0139	(909) 937-7570 - (909) 937-7570	Jan 6 2014-Jan 6 2016
	CALIFORNIA ST	Intersection	Conflict with existing Street Use Permit.	13B-0141	(415) 431-2950 - (415) 431-2950	Jan 1 2014-Oct 31 2014
	CALIFORNIA ST	Intersection	Conflict with existing Street Use Permit.	14B-0001	(415) 431-2950 - (415) 431-2950	Jan 15 2014-May 12 2014
	CALIFORNIA ST	Intersection	Under G095 requirement, Contractor shall contact Muni Overhead Line Division of any work 10 feet in horizontal or vertical direction of overhead lines. Contact: Tim Lipps @ (415) 554-9227	N/A		
	CALIFORNIA ST	MAYFAIR DR -	DPT Blue Book Traffic Restriction. Time of day during which lanes must be kept clear: EAST 4PM - 6PM MONDAY THROUGH FRIDAY	N/A		
	SACRAMENTO ST	CALIFORNIA ST -	Banners are allowed on this street	N/A		
	CALIFORNIA ST	Intersection	Proposed Paving.	PAVING	Richard Lee -	Nov 6 2017-Jul 5 2018
	CALIFORNIA ST	MAYFAIR DR -	Proposed Paving.	PAVING	Richard Lee -	Nov 6 2017-Jul 5 2018
	SACRAMENTO ST	CALIFORNIA ST -	Proposed Paving.	PAVING	Richard Lee -	Nov 6 2017-Jul 5 2018
	CALIFORNIA ST	Intersection	Proposed Excavation.	SF DPW IDC - Mechanical \Electrical	Steven Lee -	Jul 9 2013-Apr 3 2014

Street Name	From St	To St	Message	Job	Contact	Dates
	CALIFORNIA ST	Intersection	Proposed Excavation.	SF MTA SS - Transportation Engineering (Capital)	Harvey Quan -	Apr 1 2013-Mar 31 2014
	CALIFORNIA ST	MAYFAIR DR -	Proposed Excavation.	SF MTA SS - Transportation Engineering (Capital)	Harvey Quan -	Apr 1 2013-Mar 31 2014
	SACRAMENTO ST	CALIFORNIA ST -	Proposed Excavation.	SF MTA SS - Transportation Engineering (Capital)	Harvey Quan -	Apr 1 2013-Mar 31 2014
	CALIFORNIA ST	Intersection	Proposed Excavation.	SF MTA SS - Transportation Engineering (Capital)	Harvey Quan -	Apr 1 2013-Mar 31 2014
	CALIFORNIA ST	MAYFAIR DR -	Proposed Excavation.	SF MTA SS - Transportation Engineering (Capital)	Harvey Quan -	Apr 1 2013-Mar 31 2014
	SACRAMENTO ST	CALIFORNIA ST -	Proposed Excavation.	SF MTA SS - Transportation Engineering (Capital)	Harvey Quan -	Apr 1 2013-Mar 31 2014
OFARRELL ST						
	LARKIN ST	Intersection	Conflict with existing Street Use Permit.	12TS-0060	Jana Lord 510-446-7234 - Jana Lord 510-446-7234	
	LARKIN ST	Intersection	Conflict with existing Street Use Permit.	12TS-0064	Jana Lord 510-446-7234 - Jana Lord 510-446-7234	
	LARKIN ST	Intersection	Conflict with existing Street Use Permit.	13B-0091	Refer to Agent - Refer to Agent	Sep 1 2013-Sep 1 2014
	POLK ST	Intersection	Conflict with existing Street Use Permit.	13B-0098	(415) 431-2950 - (415) 431-2950	Sep 6 2013-Feb 18 2014
	POLK ST	Intersection	Conflict with existing Street Use Permit.	13B-0105	Refer to Agent - Refer to Agent	Sep 19 2013-Feb 13 2014
	POLK ST	Intersection	Conflict with existing Street Use Permit.	13B-0124	(415) 431-2950 - (415) 431-2950	Nov 13 2013-Nov 13 2014
	POLK ST	Intersection	Conflict with existing Street Use Permit.	13B-0141	(415) 431-2950 - (415) 431-2950	Jan 1 2014-Oct 31 2014
	LARKIN ST	Intersection	Please refer to Figure 12 of Section 9.4(A) of the DPW Order No. 171,442 for special conditions for excavation in the vicinity of AWSS.	N/A		
	LARKIN ST	POLK ST -	Banners are allowed on this street	N/A		
	LARKIN ST	POLK ST -	DPT Blue Book Traffic Restriction. Time of day during which lanes must be kept clear: NORTH 7AM - 9AM 3PM - 7PM MONDAY THROUGH FRIDAY // SOUTH 7AM - 9AM 3PM - 7PM MONDAY THROUGH FRIDAY	N/A		

Street Name	From St	To St	Message	Job	Contact	Dates
	POLK ST	Intersection	Blocks with Bicycle Route designations require special attention. For details see Section 10 of DPT's Blue Book and Section 6.3 of DPW's Order No. 171.442.	N/A		
	POLK ST	VAN NESS AVE -	DPT Blue Book Traffic Restriction. Time of day during which lanes must be kept clear: NORTH 7AM - 9AM 3PM - 7PM MONDAY THROUGH FRIDAY // SOUTH 7AM - 9AM 3PM - 7PM MONDAY THROUGH FRIDAY	N/A		
	POLK ST	Intersection	Proposed Paving.	PAVING	Ophelia Lau -	Jan 5 2015-Jan 5 2016
	LARKIN ST	Intersection	Proposed Excavation.	SF DPW IDC - Mechanical \Electrical	Steven Lee -	Jul 9 2013-Apr 3 2014
	POLK ST	Intersection	Proposed Excavation.	SF DPW IDC - Mechanical \Electrical	Steven Lee -	Jul 9 2013-Apr 3 2014
	POLK ST	Intersection	Proposed Excavation.	SF DPW IDC - Streets & Highways	Ophelia Lau -	Jan 5 2015-Jan 5 2016
	POLK ST	Intersection	Proposed Excavation.	SF MTA SS - Livable Streets	Mike Sallaberry -	Jun 1 2013-Jun 30 2014
	LARKIN ST	Intersection	Proposed Excavation.	SF MTA SS - Transportatio n Engineering (Capital)	Harvey Quan -	Apr 1 2013-Mar 31 2014
	LARKIN ST	POLK ST -	Proposed Excavation.	SF MTA SS - Transportatio n Engineering (Capital)	Harvey Quan -	Apr 1 2013-Mar 31 2014
	POLK ST	Intersection	Proposed Excavation.	SF MTA SS - Transportatio n Engineering (Capital)	Harvey Quan -	Apr 1 2013-Mar 31 2014
	POLK ST	VAN NESS AVE -	Proposed Excavation.	SF MTA SS - Transportatio n Engineering (Capital)	Harvey Quan -	Apr 1 2013-Mar 31 2014
	LARKIN ST	Intersection	Proposed Excavation.	SF MTA SS - Transportatio n Engineering (Capital)	Harvey Quan -	Apr 1 2013-Mar 31 2014
	LARKIN ST	POLK ST -	Proposed Excavation.	SF MTA SS - Transportatio n Engineering (Capital)	Harvey Quan -	Apr 1 2013-Mar 31 2014
	POLK ST	Intersection	Proposed Excavation.	SF MTA SS - Transportatio n Engineering (Capital)	Harvey Quan -	Apr 1 2013-Mar 31 2014
	POLK ST	VAN NESS AVE -	Proposed Excavation.	SF MTA SS - Transportatio n Engineering (Capital)	Harvey Quan -	Apr 1 2013-Mar 31 2014
	LARKIN ST	Intersection	Proposed Excavation.	SF MTA SS - Transportatio n Engineering (Capital)	Harvey Quan -	Apr 1 2016-Mar 31 2017

Street Name	From St	To St	Message	Job	Contact	Dates
POLK ST						
	OFARRELL ST	ALICE B TOKLAS PL \ MYRTLE ST -	Conflict with existing Street Use Permit.	13B-0096	Refer to Agent - Refer to Agent	Sep 23 2013-Jan 17 2014
	OLIVE ST	OFARRELL ST -	Conflict with existing Street Use Permit.	13B-0096	Refer to Agent - Refer to Agent	Sep 23 2013-Jan 17 2014
	OFARRELL ST	ALICE B TOKLAS PL \ MYRTLE ST -	Conflict with existing Street Use Permit.	13B-0098	(415) 431-2950 - (415) 431-2950	Sep 6 2013-Feb 18 2014
	OFARRELL ST	Intersection	Conflict with existing Street Use Permit.	13B-0098	(415) 431-2950 - (415) 431-2950	Sep 6 2013-Feb 18 2014
	OLIVE ST	OFARRELL ST -	Conflict with existing Street Use Permit.	13B-0098	(415) 431-2950 - (415) 431-2950	Sep 6 2013-Feb 18 2014
	OFARRELL ST	Intersection	Conflict with existing Street Use Permit.	13B-0105	Refer to Agent - Refer to Agent	Sep 19 2013-Feb 13 2014
	OLIVE ST	OFARRELL ST -	Conflict with existing Street Use Permit.	13B-0105	Refer to Agent - Refer to Agent	Sep 19 2013-Feb 13 2014
	OFARRELL ST	Intersection	Conflict with existing Street Use Permit.	13B-0124	(415) 431-2950 - (415) 431-2950	Nov 13 2013-Nov 13 2014
	OLIVE ST	OFARRELL ST -	Conflict with existing Street Use Permit.	13B-0124	(415) 431-2950 - (415) 431-2950	Nov 13 2013-Nov 13 2014
	OFARRELL ST	ALICE B TOKLAS PL \ MYRTLE ST -	Conflict with existing Street Use Permit.	13B-0139	(909) 937-7570 - (909) 937-7570	Jan 6 2014-Jan 6 2016
	OLIVE ST	OFARRELL ST -	Conflict with existing Street Use Permit.	13B-0139	(909) 937-7570 - (909) 937-7570	Jan 6 2014-Jan 6 2016
	OFARRELL ST	Intersection	Conflict with existing Street Use Permit.	13B-0141	(415) 431-2950 - (415) 431-2950	Jan 1 2014-Oct 31 2014
	OLIVE ST	OFARRELL ST -	Conflict with existing Street Use Permit.	13B-0141	(415) 431-2950 - (415) 431-2950	Jan 1 2014-Oct 31 2014
	OFARRELL ST	ALICE B TOKLAS PL \ MYRTLE ST -	Conflict with existing Street Use Permit.	13B-0142	(909) 937-7570 - (909) 937-7570	Jan 17 2014-Jun 30 2014
	OLIVE ST	OFARRELL ST -	Conflict with existing Street Use Permit.	13B-0142	(909) 937-7570 - (909) 937-7570	Jan 17 2014-Jun 30 2014
	OFARRELL ST	ALICE B TOKLAS PL \ MYRTLE ST -	Blocks with Bicycle Route designations require special attention. For details see Section 10 of DPT's Blue Book and Section 6.3 of DPW's Order No. 171.442.	N/A		
	OFARRELL ST	ALICE B TOKLAS PL \ MYRTLE ST -	DPT Blue Book Traffic Restriction. Time of day during which lanes must be kept clear: EAST 7AM - 9AM 3PM - 7PM MONDAY THROUGH FRIDAY // WEST 7AM - 9AM 3PM - 7PM MONDAY THROUGH FRIDAY	N/A		
	OFARRELL ST	Intersection	Blocks with Bicycle Route designations require special attention. For details see Section 10 of DPT's Blue Book and Section 6.3 of DPW's Order No. 171.442.	N/A		
	OLIVE ST	OFARRELL ST -	Banners are allowed on this street	N/A		

Street Name	From St	To St	Message	Job	Contact	Dates
	OLIVE ST	OFARRELL ST -	Blocks with Bicycle Route designations require special attention. For details see Section 10 of DPT's Blue Book and Section 6.3 of DPW's Order No. 171.442.	N/A		
	OLIVE ST	OFARRELL ST -	DPT Blue Book Traffic Restriction. Time of day during which lanes must be kept clear: EAST 7AM - 9AM 3PM - 7PM MONDAY THROUGH FRIDAY // WEST 7AM - 9AM 3PM - 7PM MONDAY THROUGH FRIDAY	N/A		
	OFARRELL ST	ALICE B TOKLAS PL \ MYRTLE ST -	Proposed Paving.	PAVING	Ophelia Lau -	Jan 5 2015-Jan 5 2016
	OFARRELL ST	Intersection	Proposed Paving.	PAVING	Ophelia Lau -	Jan 5 2015-Jan 5 2016
	OLIVE ST	OFARRELL ST -	Proposed Paving.	PAVING	Ophelia Lau -	Jan 5 2015-Jan 5 2016
	OFARRELL ST	Intersection	Proposed Excavation.	SF DPW IDC - Mechanical \Electrical	Steven Lee -	Jul 9 2013-Apr 3 2014
	OFARRELL ST	ALICE B TOKLAS PL \ MYRTLE ST -	Proposed Excavation.	SF DPW IDC - Project Management	Cristina Olea -	Feb 3 2015-Aug 25 2015
	OLIVE ST	OFARRELL ST -	Proposed Excavation.	SF DPW IDC - Project Management	Cristina Olea -	Feb 3 2015-Aug 25 2015
	OFARRELL ST	Intersection	Proposed Excavation.	SF DPW IDC - Streets & Highways	Ophelia Lau -	Jan 5 2015-Jan 5 2016
	OFARRELL ST	Intersection	Proposed Excavation.	SF MTA SS - Livable Streets	Mike Sallaberry -	Jun 1 2013-Jun 30 2014
	OFARRELL ST	ALICE B TOKLAS PL \ MYRTLE ST -	Proposed Excavation.	SF MTA SS - Transportation Engineering (Capital)	Harvey Quan -	Apr 1 2013-Mar 31 2014
	OFARRELL ST	Intersection	Proposed Excavation.	SF MTA SS - Transportation Engineering (Capital)	Harvey Quan -	Apr 1 2013-Mar 31 2014
	OLIVE ST	OFARRELL ST -	Proposed Excavation.	SF MTA SS - Transportation Engineering (Capital)	Harvey Quan -	Apr 1 2013-Mar 31 2014
	OFARRELL ST	ALICE B TOKLAS PL \ MYRTLE ST -	Proposed Excavation.	SF MTA SS - Transportation Engineering (Capital)	Harvey Quan -	Apr 1 2013-Mar 31 2014
	OFARRELL ST	Intersection	Proposed Excavation.	SF MTA SS - Transportation Engineering (Capital)	Harvey Quan -	Apr 1 2013-Mar 31 2014
	OLIVE ST	OFARRELL ST -	Proposed Excavation.	SF MTA SS - Transportation Engineering (Capital)	Harvey Quan -	Apr 1 2013-Mar 31 2014
SACRAMENTO ST						
	GOUGH ST	OCTAVIA ST -	Conflict with existing Street Use Permit.	12IE-0500	Refer to Agent - Refer to Agent	

Street Name	From St	To St	Message	Job	Contact	Dates
	GOUGH ST	Intersection	Conflict with existing Street Use Permit.	12TS-0008	Jana Lord 510-446-7234 - Jana Lord 510-446-7234	
	GOUGH ST	Intersection	Conflict with existing Street Use Permit.	13B-0019	Refer to Agent - Refer to Agent	Mar 26 2013-Mar 26 2014
	GOUGH ST	OCTAVIA ST -	Conflict with existing Street Use Permit.	13B-0019	Refer to Agent - Refer to Agent	Mar 26 2013-Mar 26 2014
	FRANKLIN ST	GOUGH ST -	Conflict with existing Street Use Permit.	13B-0096	Refer to Agent - Refer to Agent	Sep 23 2013-Jan 17 2014
	GOUGH ST	OCTAVIA ST -	Conflict with existing Street Use Permit.	13B-0096	Refer to Agent - Refer to Agent	Sep 23 2013-Jan 17 2014
	FRANKLIN ST	GOUGH ST -	Conflict with existing Street Use Permit.	13B-0139	(909) 937-7570 - (909) 937-7570	Jan 6 2014-Jan 6 2016
	GOUGH ST	OCTAVIA ST -	Conflict with existing Street Use Permit.	13B-0139	(909) 937-7570 - (909) 937-7570	Jan 6 2014-Jan 6 2016
	FRANKLIN ST	GOUGH ST -	Conflict with existing Street Use Permit.	13B-0142	(909) 937-7570 - (909) 937-7570	Jan 17 2014-Jun 30 2014
	GOUGH ST	OCTAVIA ST -	Conflict with existing Street Use Permit.	13B-0142	(909) 937-7570 - (909) 937-7570	Jan 17 2014-Jun 30 2014
	FRANKLIN ST	GOUGH ST -	DPT Blue Book Traffic Restriction. Time of day during which lanes must be kept clear: NORTH 7AM - 9AM 3PM - 7PM MONDAY THROUGH FRIDAY // SOUTH 7AM - 9AM 3PM - 7PM MONDAY THROUGH FRIDAY	N/A		
	FRANKLIN ST	GOUGH ST -	Please refer to Figure 12 of Section 9.4(A) of the DPW Order No. 171,442 for special conditions for excavation in the vicinity of AWSS.	N/A		
	FRANKLIN ST	GOUGH ST -	Under G095 requirement, Contractor shall contact Muni Overhead Line Division of any work 10 feet in horizontal or vertical direction of overhead lines. Contact: Tim Lipps @ (415) 554-9227	N/A		
	GOUGH ST	Intersection	Please refer to Figure 12 of Section 9.4(A) of the DPW Order No. 171,442 for special conditions for excavation in the vicinity of AWSS.	N/A		
	GOUGH ST	Intersection	Under G095 requirement, Contractor shall contact Muni Overhead Line Division of any work 10 feet in horizontal or vertical direction of overhead lines. Contact: Tim Lipps @ (415) 554-9227	N/A		
	GOUGH ST	OCTAVIA ST -	Please refer to Figure 12 of Section 9.4(A) of the DPW Order No. 171,442 for special conditions for excavation in the vicinity of AWSS.	N/A		

Street Name	From St	To St	Message	Job	Contact	Dates
	GOUGH ST	OCTAVIA ST -	Under G095 requirement, Contractor shall contact Muni Overhead Line Division of any work 10 feet in horizontal or vertical direction of overhead lines. Contact: Tim Lipps @ (415) 554-9227	N/A		
	GOUGH ST	Intersection	Proposed Paving.	PAVING	Au Bui -	Mar 13 2014-Jun 15 2015
	GOUGH ST	Intersection	Proposed Excavation.	SF DPW IDC - Mechanical \Electrical	Steven Lee -	Jul 9 2013-Apr 3 2014
	FRANKLIN ST	GOUGH ST -	Proposed Excavation.	SF MTA SS - Transportation Engineering (Capital)	Harvey Quan -	Apr 1 2013-Mar 31 2014
	GOUGH ST	Intersection	Proposed Excavation.	SF MTA SS - Transportation Engineering (Capital)	Harvey Quan -	Apr 1 2013-Mar 31 2014
	GOUGH ST	OCTAVIA ST -	Proposed Excavation.	SF MTA SS - Transportation Engineering (Capital)	Harvey Quan -	Apr 1 2013-Mar 31 2014
SOUTH VAN NESS AVE						
	21ST ST	Intersection	Please see special paving requirements for Moratorium Streets.	1724j		Feb 15 2012-Feb 15 2017
	21ST ST	Intersection	Under G095 requirement, Contractor shall contact Muni Overhead Line Division of any work 10 feet in horizontal or vertical direction of overhead lines. Contact: Tim Lipps @ (415) 554-9227	N/A		
	21ST ST	Intersection	Proposed Excavation.	SF DPW IDC - Mechanical \Electrical	Steven Lee -	Jul 9 2013-Apr 3 2014
	21ST ST	Intersection	Proposed Excavation.	SF MTA SS - Transportation Engineering (Capital)	Harvey Quan -	Apr 1 2013-Mar 31 2014
	21ST ST	Intersection	Proposed Excavation.	SF MTA SS - Transportation Engineering (Capital)	Harvey Quan -	Apr 1 2013-Mar 31 2014
	21ST ST	Intersection	Proposed Excavation.	SF PUC Water	Michael Gardiner -	Apr 1 2014-Feb 1 2015
SUTTER ST						
	JONES ST	Intersection	Conflict with existing Street Use Permit.	12B-0115	Refer to Agent - Refer to Agent	Jan 23 2013-Jan 23 2014
	JONES ST	LEAVENWORTH ST -	Conflict with existing Street Use Permit.	12B-0115	Refer to Agent - Refer to Agent	Jan 23 2013-Jan 23 2014
	JONES ST	Intersection	Conflict with existing Street Use Permit.	12TS-0036	Jana Lord 510-446-7234 - Jana Lord 510-446-7234	
	JONES ST	Intersection	Conflict with existing Street Use Permit.	13B-0032	Refer to Agent - Refer to Agent	Apr 2 2013-Apr 1 2014
	JONES ST	LEAVENWORTH ST -	Conflict with existing Street Use Permit.	13B-0032	Refer to Agent - Refer to Agent	Apr 2 2013-Apr 1 2014

Street Name	From St	To St	Message	Job	Contact	Dates
	JONES ST	Intersection	Conflict with existing Street Use Permit.	13B-0121	(415) 431-2950 - (415) 431-2950	Jan 23 2014-Jan 23 2015
	JONES ST	LEAVENWORTH ST -	Conflict with existing Street Use Permit.	13B-0121	(415) 431-2950 - (415) 431-2950	Jan 23 2014-Jan 23 2015
	JONES ST	LEAVENWORTH ST -	Conflict with existing Street Use Permit.	13ECN-0826	800-743-5000 - 800-743-5000	Jul 30 2013-
	JONES ST	Intersection	Please see special paving requirements for Moratorium Streets.	1531J		Jan 6 2010-Jan 6 2015
	JONES ST	Intersection	Blocks with Bicycle Route designations require special attention. For details see Section 10 of DPT's Blue Book and Section 6.3 of DPW's Order No. 171.442.	N/A		
	JONES ST	Intersection	Please refer to Figure 12 of Section 9.4(A) of the DPW Order No. 171,442 for special conditions for excavation in the vicinity of AWSS.	N/A		
	JONES ST	Intersection	Under G095 requirement, Contractor shall contact Muni Overhead Line Division of any work 10 feet in horizontal or vertical direction of overhead lines. Contact: Tim Lipps @ (415) 554-9227	N/A		
	JONES ST	LEAVENWORTH ST -	Blocks with Bicycle Route designations require special attention. For details see Section 10 of DPT's Blue Book and Section 6.3 of DPW's Order No. 171.442.	N/A		
	JONES ST	LEAVENWORTH ST -	DPT Blue Book Traffic Restriction. Time of day during which lanes must be kept clear: NORTH 7AM - 9AM 3PM - 7PM MONDAY THROUGH FRIDAY // SOUTH 7AM - 9AM 3PM - 7PM MONDAY THROUGH FRIDAY	N/A		
	JONES ST	LEAVENWORTH ST -	Please refer to Figure 12 of Section 9.4(A) of the DPW Order No. 171,442 for special conditions for excavation in the vicinity of AWSS.	N/A		
	JONES ST	LEAVENWORTH ST -	Under G095 requirement, Contractor shall contact Muni Overhead Line Division of any work 10 feet in horizontal or vertical direction of overhead lines. Contact: Tim Lipps @ (415) 554-9227	N/A		
	JONES ST	Intersection	Proposed Excavation.	SF DPW IDC - Mechanical \Electrical	Steven Lee -	Jul 9 2013-Apr 3 2014
	JONES ST	LEAVENWORTH ST -	Proposed Excavation.	SF DPW IDC - Streets & Highways	Isabel Liang -	Aug 27 2012-Aug 26 2014
	JONES ST	Intersection	Proposed Excavation.	SF MTA SS - Transportation Engineering (Capital)	Harvey Quan -	Apr 1 2013-Mar 31 2014

Street Name	From St	To St	Message	Job	Contact	Dates
	JONES ST	LEAVENWORTH ST -	Proposed Excavation.	SF MTA SS - Transportation Engineering (Capital)	Harvey Quan -	Apr 1 2013-Mar 31 2014
	JONES ST	Intersection	Proposed Excavation.	SF MTA SS - Transportation Engineering (Capital)	Harvey Quan -	Apr 1 2013-Mar 31 2014
	JONES ST	LEAVENWORTH ST -	Proposed Excavation.	SF MTA SS - Transportation Engineering (Capital)	Harvey Quan -	Apr 1 2013-Mar 31 2014
TURK ST						
	FILLMORE ST	Intersection	Please refer to Figure 12 of Section 9.4(A) of the DPW Order No. 171,442 for special conditions for excavation in the vicinity of AWSS.	N/A		
	FILLMORE ST	Intersection	Under G095 requirement, Contractor shall contact Muni Overhead Line Division of any work 10 feet in horizontal or vertical direction of overhead lines. Contact: Tim Lipps @ (415) 554-9227	N/A		
	FILLMORE ST	STEINER ST -	Banners are allowed on this street	N/A		
	FILLMORE ST	STEINER ST -	DPT Blue Book Traffic Restriction. Time of day during which lanes must be kept clear: NORTH 4PM - 7PM MONDAY THROUGH FRIDAY // SOUTH 4PM - 7PM MONDAY THROUGH FRIDAY	N/A		
	FILLMORE ST	Intersection	Proposed Paving.	PAVING	Richard Lee -	Jul 12 2018-Nov 16 2018
	FILLMORE ST	Intersection	Proposed Excavation.	SF DPW IDC - Hydraulic	Iqbalbhai Dhapa -	Jul 1 2015-Feb 15 2017
	FILLMORE ST	Intersection	Proposed Excavation.	SF DPW IDC - Mechanical \Electrical	Steven Lee -	Jul 9 2013-Apr 3 2014
	FILLMORE ST	Intersection	Proposed Excavation.	SF MTA SS - Livable Streets	Mike Sallaberry -	Jul 1 2013-Sep 30 2015
	FILLMORE ST	Intersection	Proposed Excavation.	SF MTA SS - Transportation Engineering (Capital)	Harvey Quan -	Apr 1 2013-Mar 31 2014
	FILLMORE ST	STEINER ST -	Proposed Excavation.	SF MTA SS - Transportation Engineering (Capital)	Harvey Quan -	Apr 1 2013-Mar 31 2014
	FILLMORE ST	Intersection	Proposed Excavation.	SF MTA SS - Transportation Engineering (Capital)	Harvey Quan -	Apr 1 2013-Mar 31 2014
	FILLMORE ST	STEINER ST -	Proposed Excavation.	SF MTA SS - Transportation Engineering (Capital)	Harvey Quan -	Apr 1 2013-Mar 31 2014

Curb Ramps

Street	Specification	Direction
16TH ST : CHURCH ST - Intersection	Required - L - Standard	SouthEast
16TH ST : CHURCH ST - Intersection	Required - R - Standard	SouthEast
21ST ST : SOUTH VAN NESS AVE - Intersection	Required - L - Standard	NorthEast
21ST ST : SOUTH VAN NESS AVE - Intersection	Required - R - Standard	NorthEast
21ST ST : SOUTH VAN NESS AVE - Intersection	Required - R - Standard	NorthWest
21ST ST : SOUTH VAN NESS AVE - Intersection	Required - L - Standard	NorthWest
21ST ST : SOUTH VAN NESS AVE - Intersection	Required - L - Standard	SouthEast
21ST ST : SOUTH VAN NESS AVE - Intersection	Required - R - Standard	SouthEast
21ST ST : SOUTH VAN NESS AVE - Intersection	Required - R - Standard	SouthWest
21ST ST : SOUTH VAN NESS AVE - Intersection	Required - L - Standard	SouthWest
25TH AVE : CALIFORNIA ST - Intersection	Required - L - Standard	SouthEast
25TH AVE : CALIFORNIA ST - Intersection	Required - R - Standard	SouthEast
CALIFORNIA ST : LAUREL ST - Intersection	Required - L - Standard	NorthEast
CALIFORNIA ST : LAUREL ST - Intersection	Required - R - Standard	NorthEast
CALIFORNIA ST : LAUREL ST - Intersection	Required - R - Standard	NorthWest
CALIFORNIA ST : LAUREL ST - Intersection	Required - L - Standard	NorthWest
CALIFORNIA ST : LAUREL ST - Intersection	Required - L - Standard	SouthEast
CALIFORNIA ST : LAUREL ST - Intersection	Required - R - Standard	SouthEast
CALIFORNIA ST : LAUREL ST - Intersection	Required - R - Standard	SouthWest
CALIFORNIA ST : LAUREL ST - Intersection	Required - L - Standard	SouthWest
FILLMORE ST : TURK ST - Intersection	Required - L - Standard	NorthEast
FILLMORE ST : TURK ST - Intersection	Required - R - Standard	NorthEast
FILLMORE ST : TURK ST - Intersection	Required - R - Standard	NorthWest
FILLMORE ST : TURK ST - Intersection	Required - L - Standard	NorthWest
FILLMORE ST : TURK ST - Intersection	Required - L - Standard	SouthEast
FILLMORE ST : TURK ST - Intersection	Required - R - Standard	SouthEast
FILLMORE ST : TURK ST - Intersection	Required - R - Standard	SouthWest
FILLMORE ST : TURK ST - Intersection	Required - L - Standard	SouthWest
GOUGH ST : SACRAMENTO ST - Intersection	Required - L - Standard	NorthEast
GOUGH ST : SACRAMENTO ST - Intersection	Required - R - Standard	NorthEast
GOUGH ST : SACRAMENTO ST - Intersection	Required - R - Standard	NorthWest
GOUGH ST : SACRAMENTO ST - Intersection	Required - L - Standard	NorthWest
GOUGH ST : SACRAMENTO ST - Intersection	Required - L - Standard	SouthEast

Street	Specification	Direction
GOUGH ST : SACRAMENTO ST - Intersection	Required - R - Standard	SouthEast
GOUGH ST : SACRAMENTO ST - Intersection	Required - R - Standard	SouthWest
GOUGH ST : SACRAMENTO ST - Intersection	Required - L - Standard	SouthWest
LARKIN ST : OFARRELL ST - Intersection	Required - R - Standard	NorthEast
LARKIN ST : OFARRELL ST - Intersection	Required - L - Standard	NorthEast
LARKIN ST : OFARRELL ST - Intersection	Required - R - Standard	SouthWest
LARKIN ST : OFARRELL ST - Intersection	Required - L - Standard	SouthWest
OFARRELL ST : POLK ST - Intersection	Required - L - Standard	NorthEast
OFARRELL ST : POLK ST - Intersection	Required - R - Standard	NorthEast
OFARRELL ST : POLK ST - Intersection	Required - R - Standard	NorthWest
OFARRELL ST : POLK ST - Intersection	Required - L - Standard	NorthWest
OFARRELL ST : POLK ST - Intersection	Required - L - Standard	SouthEast
OFARRELL ST : POLK ST - Intersection	Required - R - Standard	SouthEast
OFARRELL ST : POLK ST - Intersection	Required - R - Standard	SouthWest
OFARRELL ST : POLK ST - Intersection	Required - L - Standard	SouthWest



Department of Public Works
Bureau of Street-Use and Mapping
1155 Market St, 3rd floor
San Francisco, CA 94103

13EXC-6559

Request to Excavate a Moratorium Street

For more information about this permit, please call Bureau of Street-Use & Mapping @ 415 554 5810.

Applicant: Phoenix Electric Company **Received Date:** Nov 5 2013 9:54AM

Contact Person: Phoenix Electric Company

Contact Phone:(415) 760-0015 **Contact Email:**wlew@phoenixelectricco.com

Method: Open Cut: Sawcut

Purpose:

Reason: Place Conduit

Description: Various Locations Pedestrian Countdown Signals Contract No. 1 (Contract 1901J)

Approved

Denied

21ST ST: SHOTWELL ST SOUTH VAN NESS AVE (1106000)

Asphalt Square Footage: 0

Concrete Square Footage: 30

Moratorium Start Date: 7/1/2011

Moratorium End Date: 7/1/2016

Date Service Requested: 11/5/2013

Property Owner Name:

Property Owner Phone:

Approved

Denied

21ST ST: SOUTH VAN NESS AVE CAPP ST (1107000)

Asphalt Square Footage: 0

Concrete Square Footage: 20

Moratorium Start Date: 3/19/2012

Moratorium End Date: 3/19/2017

Date Service Requested: 11/5/2013

Property Owner Name:

Property Owner Phone:

Approved

Denied

21ST ST: SOUTH VAN NESS AVE Intersection (24083000)

Asphalt Square Footage: 0

Concrete Square Footage: 70

Moratorium Start Date: 2/15/2012

Moratorium End Date: 2/15/2017

Date Service Requested: 11/5/2013

Property Owner Name:

Property Owner Phone:

Approved

Denied

JONES ST: COSMO PL SUTTER ST (7574000)

Asphalt Square Footage: 40

Concrete Square Footage: 30

Moratorium Start Date: 1/6/2010

Moratorium End Date: 1/6/2015

Date Service Requested: 11/5/2013

Property Owner Name:

Property Owner Phone:

Approved

Denied

JONES ST: SUTTER ST BUSH ST (7575000)

Asphalt Square Footage: 40

Concrete Square Footage: 10

Moratorium Start Date: 1/6/2010

Moratorium End Date: 1/6/2015

Date Service Requested: 11/5/2013

Property Owner Name:

Property Owner Phone:

Approved

Denied

JONES ST: SUTTER ST Intersection (24959000)

Asphalt Square Footage: 0

Concrete Square Footage: 25

Moratorium Start Date: 1/6/2010

Moratorium End Date: 1/6/2015

Date Service Requested: 11/5/2013

Property Owner Name:

Property Owner Phone:

Approved

Denied

LARKIN ST: OFARRELL ST MYRTLE ST (8130000)

Asphalt Square Footage: 40

Concrete Square Footage: 10

Moratorium Start Date: 10/8/2009

Moratorium End Date: 10/8/2014

Date Service Requested: 11/5/2013

Property Owner Name:

Property Owner Phone:

Approved

Denied

SOUTH VAN NESS AVE: 21ST ST Intersection (24083000)

Asphalt Square Footage: 0

Concrete Square Footage: 70

Moratorium Start Date: 2/15/2012

Moratorium End Date: 2/15/2017

Date Service Requested: 11/5/2013

Property Owner Name:

Property Owner Phone:

Approved

Denied

SUTTER ST: JONES ST Intersection (24959000)

Asphalt Square Footage: 0

Concrete Square Footage: 25

Moratorium Start Date: 1/6/2010

Moratorium End Date: 1/6/2015

Date Service Requested: 11/5/2013

Property Owner Name:

Property Owner Phone:

Recommended By:

Recommended By:

Approved By:

Permit Coordinator

Division Manager
(or designee)

Bureau Manager
(or designee)

No Diagram submitted

Edwin M. Lee | Mayor

Tom Nolan | Chairman

Cheryl Brinkman | Vice-Chairman

Leona Bridges | Director

Malcolm Heinicke | Director

Jerry Lee | Director


Joél Ramos | Director

Cristina Rubke | Director

Edward D. Reiskin | Director of Transportation

MEMORANDUM

TO: Rene Lopez
Bureau of Street Use and Mapping
875 Stevenson Street, Room 460

FROM: Geraldine de Leon 
Associate Engineer

DATE: December 5, 2012

SUBJECT: Surface-Mounted Facility Submittal Package for Signal Controller Cabinet Installation at **California Street (south side)** between **Walnut Street** and **Laurel Street** (near the intersection of California Street and Laurel Street)
(DPW Contract No. 1901J – Various Locations Pedestrian Countdown Signals Contract No. 1)

Please find enclosed our submittal package for the proposed installation of a surface-mounted facility (signal controller cabinet) at **California Street (south side)** between **Walnut Street** and **Laurel Street** (near the intersection of California Street and Laurel Street). This intersection is included as part of the Various Locations Pedestrian Countdown Signals Contract No. 1 and the construction is proposed to begin around February 2013.

The required public notices will be posted after we receive your written approval regarding the proposed SMF location.

If you have any questions, I can be reached at 701-4675.

Attachments:

Pre-Site Visit Checklist (Exhibit A of DPW Order No. 175,566)
Copy of SFMTA's Five Year Plan
Cabinet and Foundation Specifications
Detailed Drawing of Proposed Controller Location
Photographs of Proposed Controller Location
Copy of Proposed Public Notice
Copy of Curb Ramp Design Drawing



EXHIBIT A

PRE-SITE VISIT CHECKLIST

City and County of San Francisco

Department of Public Works



Bureau of Street-use and Mapping

**Surface-Mounted Facility
Pre-Site visit Checklist**

Applicant Name: SFMTA Transportation Engineering ADDRESS: 1 South Van Ness Ave., 7th Floor, SF, CA 94102-5417

Contact Name: Geraldine de Leon TEL. NO.: (415) 701 - 4675 FAX: (415) 701-4737

Date: December 5, 2012 Proposed Location: California Street (south side) between Walnut Street and Laurel Street

- 1. Five-year plan or letter indicating no additional work is planned for the next five years is on file.
- 2. Verification that cabinet size is consistent with the plans on file.
- 3. Verification of attempts to place Surface-Mounted Facility on private property (at least 3 locations).
Please attach the following:
 - p. Copy of letter mailed to property owners
 - q. Copy of mailing list
 - r. Statement verifying date of mailing
 - s. Copy of responses from property owners
 - t. Verification of attempt to enter into an agreement with any interested property owners
- 4. Verification of attempts to place Surface-Mounted Facility underground.
- 5. Verification of attempts to collocate the Surface-Mounted Facility.
- 6. Verification of special requirements that limit the possible locations for the Surface-Mounted Facility.
- 7. Verification that proposed locations conforms to the placement guidelines.
- 8. Verification that an existing Surface-Mounted Facility could/could not be removed.

ITEM NOS. _____ not required.

Request for site visit is accepted AND Site visit is scheduled

for: _____, 2012 with: Geraldine de Leon Tel. No.: (415) 701-4675

- Request for site visit is denied
- Site visit not required because:

Proposed location for the new traffic signal controller cabinet is o.k.

Reviewed By Rene Lopez _____ Tel. No.: (415) 554-6201

VERIFICATION STATEMENTS OF PRE-SITE VISIT CHECKLIST (EXHIBIT A)

1. STATEMENT REGARDING 5-YEAR PLAN

See attached copy of SFMTA's Five Year Plan.

2. STATEMENT REGARDING CABINET SIZE

Attached are the specifications for the traffic signal controller cabinet and foundation.

3. STATEMENT REGARDING ATTEMPTS TO PLACE SURFACE-MOUNTED FACILITY ON PRIVATE PROPERTY

Because of the purpose, function and special requirements of signal controllers, their placement is critical to public safety and is limited to the portion of sidewalk as close to the intersection as practical, such that the controller is curbside with a direct line of sight to as much of the intersection, signal indications and vehicle and pedestrian traffic as possible. For such reasons, signal controller cabinets cannot be placed on private property away from the roadway and they must be fully accessible at all times.

4. STATEMENT REGARDING ATTEMPTS TO PLACE SURFACE-MOUNTED FACILITY UNDERGROUND

Because of the purpose, function and special requirements of signal controllers, their placement is critical to public safety and is limited to the portion of sidewalk as close to the intersection as practical, such that the controller is curbside with a direct line of sight to as much of the intersection, signal indications and vehicle and pedestrian traffic as possible. For such reasons, signal controller cabinets cannot be placed underground where a direct line of sight is not available.

5. STATEMENT REGARDING ATTEMPTS TO COLLOCATE THE SURFACE-MOUNTED FACILITY

There are no other surface-mounted facilities at this intersection that the controller can be collocated with.

6. STATEMENT REGARDING SPECIAL REQUIREMENTS THAT LIMIT THE POSSIBLE LOCATIONS FOR THE SURFACE-MOUNTED FACILITY

Because of the purpose, function and special requirements of signal controllers, their placement is critical to public safety and is limited to the portion of sidewalk as close to the intersection as practical, such that the controller is curbside with a direct line of sight to as much of the intersection, signal indications and vehicle and pedestrian

SMF Submittal Package
For California Street (south side) between Walnut Street and Laurel Street
(near the intersection of California Street and Laurel Street)
December 5, 2012

traffic as possible. For such reasons, signal controller cabinets cannot be placed underground or on private property away from the roadway.

7. STATEMENT REGARDING CONFORMANCE TO PLACEMENT GUIDELINES

The suggested location for the proposed facility is in accordance with DPW's surface-mounted facility placement guidelines, Exhibit B of DPW Order No. 175,566.

8. STATEMENT REGARDING REMOVAL OF EXISTING SURFACE-MOUNTED FACILITY

The old controller cabinet and foundation will be removed after activation of the new controller.

Street Name: Utility: Project Name: show joint opportunities

From Date: To Date: Phase: Coord Project:

Project Description: SEARCH RESET

[export search results to excel](#)
[add a new project](#)
Pedestrian Countdown Signal No. 1/Surface Mounted Facilities
[show/edit project details](#)
[add locations to project](#)
[delete this project](#)
[project activity log](#)
 filter by street name
 -- remove filter --
 21ST ST
 CALIFORNIA ST
 CHURCH ST
 JONES ST
 OFARRELL ST
 POLK ST
 TURK ST

sort direction: Ascending Descending

8 record(s) locations shaded in gray indicate a paving conflict

street name	limits	utility	project	start date	end date	duration	location phase	flag	edit	remove
21ST ST	SHOTWELL ST to SOUTH VAN NESS AVE (3050 - 3099)	DPT	Pedestrian Countdown Signal No. 1/Surface Mounted Facilities (Pedestrian Signal Improvements)	12/1/2012	12/31/2013	395	Proposed	<ul style="list-style-type: none"> moratorium ends 7/1/2016 	edit	remove
CALIFORNIA ST	WALNUT ST to LAUREL ST (3300 - 3399)	DPT	Pedestrian Countdown Signal No. 1/Surface Mounted Facilities (Pedestrian Signal Improvements)	12/1/2012	12/31/2013	395	Proposed	<ul style="list-style-type: none"> needs coordination 	edit	remove
CALIFORNIA ST	25TH AVE to 26TH AVE (6300 - 6399)	DPT	Pedestrian Countdown Signal No. 1/Surface Mounted Facilities (Pedestrian Signal Improvements)	12/1/2012	12/31/2013	395	Proposed	<ul style="list-style-type: none"> needs coordination 	edit	remove
CHURCH ST	16TH ST to CHULA LN (400 - 449)	DPT	Pedestrian Countdown Signal No. 1/Surface Mounted Facilities (Pedestrian Signal Improvements)	12/1/2012	12/31/2013	395	Proposed	<ul style="list-style-type: none"> needs coordination 	edit	remove
JONES ST	COSMO PL to SUTTER ST (712 - 799)	DPT	Pedestrian Countdown Signal No. 1/Surface Mounted Facilities (Pedestrian Signal Improvements)	12/1/2012	12/31/2013	395	Proposed	<ul style="list-style-type: none"> moratorium ends 1/6/2015 	edit	remove
OFARRELL ST	LARKIN ST to POLK ST (800 - 899)	DPT	Pedestrian Countdown Signal No. 1/Surface Mounted Facilities (Pedestrian Signal Improvements)	12/1/2012	12/31/2013	395	Proposed	<ul style="list-style-type: none"> needs coordination 	edit	remove
POLK ST	OFARRELL ST to ALICE B TOKLAS PL \ MYRTLE ST (900 - 949)	DPT	Pedestrian Countdown Signal No. 1/Surface Mounted Facilities (Pedestrian Signal Improvements)	12/1/2012	12/31/2013	395	Proposed	<ul style="list-style-type: none"> paving conflict needs coordination 	edit	remove
TURK ST	FILLMORE ST to STEINER ST (1400 - 1499)	DPT	Pedestrian Countdown Signal No. 1/Surface Mounted Facilities (Pedestrian Signal Improvements)	12/1/2012	12/31/2013	395	Proposed		edit	remove

DIMENSIONS FOR 2070G UPPER CONTROLLER CABINET, LOWER PEDESTAL CABINET AND PEDESTAL CABINET BASE



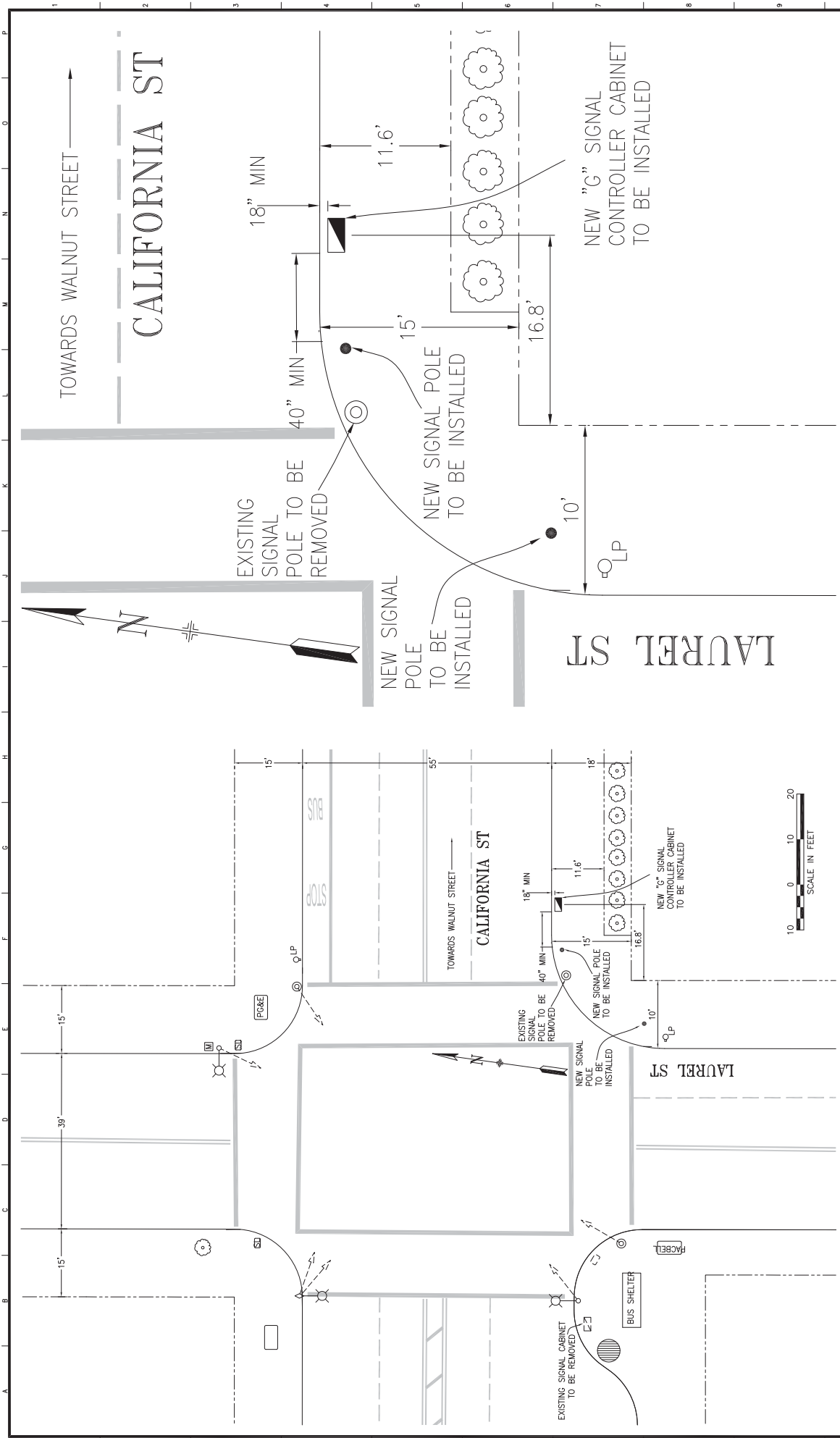
2070G UPPER CONTROLLER CABINET: 24.25" W x 17.5" D x 40" H

2070G LOWER PEDESTAL CABINET: 20" W x 16" D x 30" H

PEDESTAL CABINET BASE: 17" W x 13" D x 3" H

STANDARD CONCRETE FOUNDATION: 17" W x 13" D x 2" H (portion above ground)

TOTAL HEIGHT (including upper and lower cabinets, cabinet base and foundation): 75" H


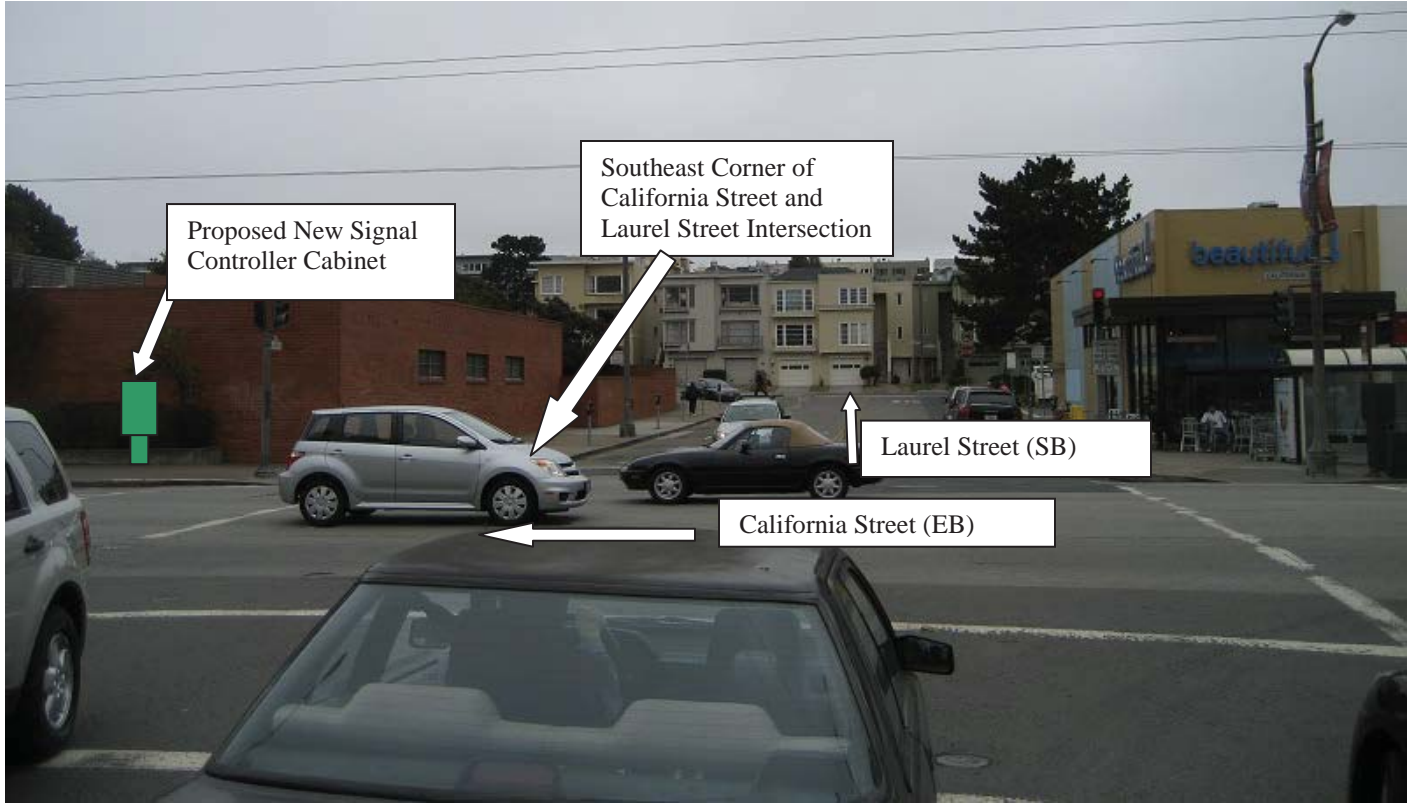


REFERENCE INFORMATION & FILE NO. OF SURVEY		DATE: 12/11		APPROVED:		SCALE: AS SHOWN		SPECIFICATION NO. PEDESTRIAN COUNTDOWN SIGNALS	
NO. DATE DESCRIPTION		DRAWN: GD		SECTION ENGINEER:		SHEET OF SHEETS		DRAWING NO. E-4.0	
BY: APF		CHECKED: GD		DATE: 12/11		CITY TRAFFIC ENGINEER: DATE:		FILE NO.	
TABLE OF REVISIONS		DATE: 12/11		HO		OF		REV. NO.	
CHECK WITH TRACKING TO SEE IF YOU HAVE LATEST REVISION								CALIFORNIA ST AND LAUREL ST TRAFFIC SIGNAL WORK	



SAN FRANCISCO MUNICIPAL TRANSPORTATION AGENCY
 TRANSPORTATION ENGINEERING
 CITY AND COUNTY OF SAN FRANCISCO

PICTURES OF PROPOSED SMF INSTALLATION NEAR THE INTERSECTION OF CALIFORNIA STREET AND LAUREL STREET



Division of Sustainable Streets - Transportation Engineering
Municipal Transportation Agency
One South Van Ness Avenue, 7th Floor
San Francisco, CA 94103-5417

IMPORTANT NOTICE CONCERNING YOUR RIGHTS

December 5, 2012

Dear San Francisco Resident:

The San Francisco Municipal Transportation Agency (SFMTA) has filed an application with the San Francisco Department of Public Works (DPW) for a permit to install a traffic signal controller cabinet at the southeast corner of **California** and **Laurel streets**. A photograph of the Surface Mounted Facility (SMF) and the specifications for the SMF are shown below.

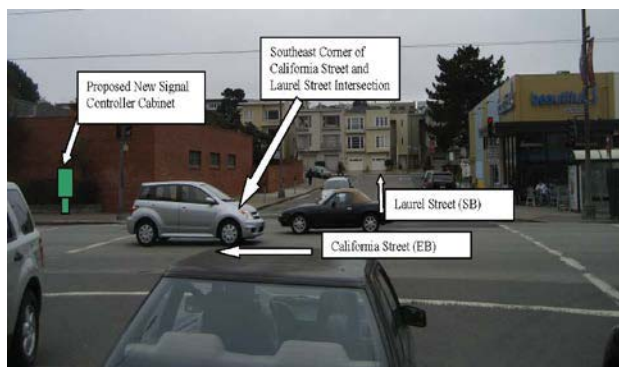
SFMTA will be modifying the existing traffic signals at California and Laurel streets to relocate the existing signal controller cabinet at this intersection from the south west corner to the south east corner. The new cabinet will house the signal controller and other equipment that will control and monitor the proper functioning of the traffic signals. The old traffic controller cabinet will be removed after activation of the new cabinet. The proposed SMF location is the optimal location for the placement of the controller cabinet from a traffic safety standpoint. A direct line of sight from the cabinet to the intersection, signal indications and vehicle and pedestrian traffic is essential.

If you object to the installation of this SMF, you **must** submit your objection in writing via e-mail to smf@sfdpw.org, via mail to the Department of Works Bureau of Street-Use and Mapping, 875 Stevenson Street, Room 460, San Francisco, CA 94103-0942, or via fax to (415) 554-6161 . You have 20 days from the date of this notice to send a written notice of your objection to DPW. DPW will not consider any objection unless it is made within this 20-day period.

If you submit an objection, DPW may convene a hearing to determine whether the permit for placement of the SMF should be issued. DPW will commence any such hearing within 40 days after the receipt of any objections. You will have the opportunity to express your concerns about the SMF at the hearing should you choose to attend.

Thank you,

Geraldine de Leon
Division of Sustainable Streets- Transportation Engineering
Municipal Transportation Agency
One South Van Ness Avenue, 7th Floor
San Francisco, CA 94103-5417
(415) 701-4675



Upper controller cabinet is 24.25"W x 40"H x 17.5"D
Lower pedestal cabinet is 20" W x 30"H x 16"D
Pedestal cabinet base 17"W x 3"H x 13" D
Concrete foundation is 17"W x 2"H x 13"D
Total Height (cabinet & foundation): 75"



(415) 554-5810
FAX (415) 554-6161
<http://www.sfdpw.org>

Department of Public Works
Bureau of Street-Use and Mapping
1155 Market St, 3rd Floor
San Francisco, CA 94103

13SMF-0177

Surface Mounted Facility Permit

Address : CALIFORNIA ST:
WALNUT ST to LAUREL ST (3300 -
3399)

Cost: \$150.00

Block: Lot: Zip:

Permittee

Name: San Francisco Municipal Transportation Agency
Address: One South Van Ness Avenue, 07th Floor San Francisco, CA 94103
Contact: Geraldine de Leon **Phone:** (415) 701-4675

Permit FrontPage Conditions Note: Your application is approved, as submitted, with no additional requirements. You may apply for an excavation permit. (Location: California St./ Laurel St.)

The undersigned Permittee hereby agrees to comply with all requirements and conditions noted on this permit

Approved Date : 06/27/2013

Applicant/Permittee

Date

Printed : 7/17/2014 2:19:28 PM Plan Checker Rene Lopez

"IMPROVING THE QUALITY OF LIFE IN SAN FRANCISCO" We are dedicated individuals committed to teamwork, customer service and continuous improvement in partnership with the community.

Customer Service

Teamwork

Continuous Improvement

Permit Addresses

13SMF-0177

*RW = RockWheel, SMC = Surface Mounted Cabinets, S/W = Sidewalk Work, DB = Directional Boring,
BP= Reinforced Concrete Bus Pad, UB = Reinforced Concrete for Utility Pull Boxes and Curb Ramps

Number of blocks: 1 Total repair size:0 sqft Total Streetspace: Total Sidewalk: sqft

ID	Street Name	From St	To St	Sides	*Other	Asphalt	Concrete	Street Space Feet	Sidewalk Feet
1	CALIFORNIA ST	WALNUT ST	LAUREL ST	South	RW : False SMC : False S/W Only : False DB: False BP: False UB: False	0	0		
Total						0	0		

Exceptions

13SMF-0177

Street Name	From St	To St	Message	Job	Contact	Dates
CALIFORNIA ST						
	WALNUT ST	LAUREL ST -	Conflict with existing Street Use Permit.	12B-0033	Refer to Agent - Refer to Agent	
	WALNUT ST	LAUREL ST -	Conflict with existing Street Use Permit.	12B-0106	Refer to Agent - Refer to Agent	
	WALNUT ST	LAUREL ST -	DPT Blue Book Traffic Restriction. Time of day during which lanes must be kept clear: NORTH 4PM - 6PM MONDAY THROUGH FRIDAY // SOUTH 7AM - 9AM MONDAY THROUGH FRIDAY	N/A		
	WALNUT ST	LAUREL ST -	Under G095 requirement, Contractor shall contact Muni Overhead Line Division of any work 10 feet in horizontal or vertical direction of overhead lines. Contact: Tim Lipps @ (415) 554-9227	N/A		
	WALNUT ST	LAUREL ST -	Proposed Excavation.	SF DPW IDC - Hydraulic	Iqbalbhai Dhapa -	Jul 3 2017-Feb 18 2019
	WALNUT ST	LAUREL ST -	Proposed Excavation.	SF MTA Capital Programs and Construction	Darton Ito -	Jan 1 2020-Dec 31 2020

No Diagram submitted



(415) 554-5810
FAX (415) 554-6161
<http://www.sfdpw.org>

Department of Public Works
Bureau of Street-Use and Mapping
1155 Market St, 3rd Floor
San Francisco, CA 94103

13EXC-6559

Utility Excavation Permit

Address : Multiple Locations

Cost: \$5,292.14

Block: Lot: Zip:

Pursuant to Article 2.4 of the Public Works Code in conjunction to DPW Order 178,940 permission, revocable at the will of the Director of Public Works, to excavate and restore the public right-of-way is granted to Permittee.

Permittee

Name: Phoenix Electric Company

Address: 1350 Van Dyke Avenue San Francisco, CA 94124

Contact: Dominic Creedon

Phone: (415) 877 7039

Conditions

Due to the planned paving schedule on Polk St. between O'Farrell St. to Alice B Toklas Pl./Myrtle St., the full restoration requirements per the excavation code will not be required rather in-lieu paving payment cost will be required. Phoenix Electric will be allowed to do the standard restoration (place concrete base and hot asphalt concrete flush to the wearing surface) for the size of the excavation (T-trench) only (if required) and pay the in-lieu paving payment cost of \$ 884.00.

Also, please note that no work or excavation will be allowed under this permit on 25th Ave. between California St. & Lake St. Failure to comply with this condition may render this permit void and may subject Phoenix Electric to a fine or citation for up to \$10,000.00 a day for excavating without a valid permit. The proposed trenching shown on Contract Drawing No. E-3.0 will be done under the crosswalk. No trenching will be allowed beyond the north seam line of the crosswalk crossing 25th Ave. After the trenching is done, the crosswalk will be repaved & restriped by Phoenix Electric.

EmergencyConfirmationNumber

24 Hour / 7 Day Contact: 415-760-0015

Service Address/Project: Various Locations Pedestrian Countdown Signals
Contract No. 1 (Contract 1901J)

Start Date 01/22/2014

Permit expires on: 10/30/2014

Purpose Curb Ramp

Purpose Electric

Purpose Street Light

Purpose Traffic Signal

Excavation Reason Place Conduit

Excavation Reason Description Installing new traffic signals, street lights, traffic control cabinets, u/g electrical conduit and new curb ramps at various locations

Method: Open Cut: Sawcut

TrackingNumber1

TrackingNumber2

Project Size 7115

Inspection

The undersigned Permittee hereby agrees to comply with all requirements and conditions noted on this permit

Approved Date : 01/22/2014

When drilling/excavating in sidewalk area, entire flag(s) must be replaced.

Applicant/Permittee

Date

STREET EXCAVATION REQUIREMENTS:

1. The permittee shall call Underground Service Alert (U.S.A.), telephone number 1-800-227-2600, 48 hours prior to any excavation.
2. All work including sidewalk and pavement cutting and removal, lagging, excavation, backfill, and sidewalk and pavement restoration shall be done by a licensed paving contractor and in accordance with the requirements of the Standard Specifications of the Bureau of Engineering, Department of Public Works, July 1986 Edition and Department of Public Works Order Nos. 176,707, copy attached.
3.
 - a. DPW Order 181,305, dated 6/17/13, Reinforced Concrete Bus pads, shall be constructed in accordance with SFPDW Standard Plan, File No. 96,607 and SFPDW Standard Specification Section 210 except that the concrete bus pad shall have a minimum compressive strength of 5,000 psi. Concrete bus pads shall be constructed at a minimum thickness of 10 to 12 inches and shall be approximately 10-foot wide.
 - b. DPW Order 181,306 dated 9/26/13, Reinforced concrete sidewalk, shall be constructed in accordance with the SFPDW Standard Plan File No. 96,608 and SFPDW Standard Specification Section 204 with #3 steel reinforced bars at mid-depth of the concrete sidewalk slab.
4. Sidewalk and pavement restoration shall include the replacement of traffic lane and crosswalk striping, parking stall markings, and curb painting that might have been obliterated during street excavation. The permittee shall perform their work under on the following options:
 - a. Have the City forces do the striping and painting work at the permittee's expense. The permittee shall make a deposit with the Department of Parking & Traffic for this purpose in an amount estimated by the Municipal Transportation Agency (MTA) 7th Floor 1 South Van Ness Ave telephone 701-4500, and notify the MTA at least 48 hours in advance of the time the work is to be done.
 - b. Perform the work themselves following instructions available at the Department of Parking & Traffic.
5. The permittee shall submit a non-refundable fee to Bureau of Street-Use and Mapping to pay for City Inspection of the backfill and pavement restoration. At least 48 hours in advance, the permittee shall make arrangements with the Street Improvement Section Inspectors, 554-7149, for an inspection schedule.
6. The permittee shall file and maintain an excavation bond in the sum of \$25,000.00 with the Department of Public Works, to guarantee the maintenance of the pavement in the excavation area for a period of 3 years following the completion of the backfill and pavement restoration pursuant to Article 2.4.40 of the Public Works Code.
7. The permittee shall conduct construction operations in accordance with the requirements of Article 11 of the Traffic Code. The permittee shall contact the MTA 7th Floor 1 South Van Ness Ave telephone 701-4500, for specific restrictions before starting work.
8. The permittee shall obtain the required permits, if any, from regulating agencies of the State of California.
9. The permittee shall verify the locations of any City or public service utility company facilities that may be affected by the work authorized by this permit and shall assume all responsibility for any damage to such facilities. The permittee shall make satisfactory arrangements and payments for any necessary temporary relocation of City or public utility company facilities.
10. The permittee shall pay the required fee for sewer installation permit at the Plumbing Inspection Division, Department of Building Inspection, 1660 Mission Street and arrange for inspection of this work, telephone 558-6054.
11. Concrete form work, planting of trees and pouring of sidewalk and/or curb shall not be performed prior to obtaining a permit from Bureau of Urban Forestry (BUF), telephone: 554-6700.
12. Per DPW Order 178,806, the recycling of Cobble Stones and Granit Curb shall follow as:
 - a. Cobblestones shall be clean of dirt prior to transporting. Extreme care shall be taken during the transporting the cobblestones to minimize damage before delivery to City. The cobblestones shall be neatly and securely placed on pallets so they can be moved about safely after the delivery. The Minimum size of cobblestone shall be 4 inches square (16 square inches). The cobblestones shall be delivered, including off loading, to the lower lot at the Cesar Chavez Street Yard located at 2323 Cesar Chavez Street or at alternative location directed by the Department within the City of San Francisco. Contact the Department forty-eight hours (48 hours) prior to delivery. The Department can be reached at (415) 641-2627.
 - b. Granite Curb shall be neatly and securely placed on pallets so they can be moved about safely after delivery. The Contractor shall exercise care in transporting the granite curb to minimize damage. The length limit of recyclable granite curbs shall be no less than four feet. The granite curb shall be delivered, including off loading, to the back lot at the Griffith Pump Station located at 1105 Thomas Street or at an alternative location directed by the Department within the City of San Francisco. Contact Bureau of Street and Sewer Repair (BSSR) at least forty-eight hours (48 hours) prior to delivery. BSSR can be reached at (415) 695-2087.
13. In consideration of this Permit being issued for the work described in the application, Permittee on its behalf and that of any successor or assign, and on behalf of any lessee, promises and agrees to perform all the terms of this Permit and to comply with all applicable laws, ordinances and regulations.
14. Permittee agrees on its behalf and that of any successor or assign to hold harmless, defend, and indemnify the City and County of San Francisco, including, without limitation, each of its commissions, departments, officers, agents and employees (hereinafter collectively referred to as the "City") from and against any and all losses, liabilities, expenses, claims, demands, injuries, damages, fines, penalties, costs or judgments including, without limitation, attorneys' fees and costs (collectively, "claims") of any kind allegedly arising directly or indirectly from (i) any act by, omission by, or negligence of, Permittee or its subcontractors, or the officers, agents, or employees of either, while engaged in the performance of the work authorized by this Permit, or while in or about the property subject to this Permit for any reason connected in any way whatsoever with the performance of the work authorized by this Permit, or allegedly resulting directly or indirectly from the maintenance or installation of any equipment, facilities or structures authorized under this Permit, (ii) any accident or injury to any contractor or subcontractor, or any officer, agent, or employee of either of them, while engaged in the performance of the work authorized by this Permit, or while in or about the property, for any reason connected with the performance of the work authorized by this Permit, or arising from liens or claims for services rendered or labor or materials furnished in or for the performance of the work authorized by this Permit, (iii) injuries or damages to real or personal property, good will, and persons in, upon or in any way allegedly connected with the work authorized by this Permit from any cause or claims arising at any time, and (iv) any release or discharge, or threatened release or discharge, of any hazardous material caused or allowed by Permittee in, under, on or about the property subject to this Permit or into the environment. As used herein, "hazardous material" means any substance, waste or material which, because of its quantity, concentration of physical or chemical characteristics is deemed by any federal, state, or local governmental authority to pose a present or potential hazard to human health or safety or to the environment.
15. Permittee must hold harmless, indemnify and defend the City regardless of the alleged negligence of the City or any other party, except only for claims resulting directly from the sole negligence or willful misconduct of the City. Permittee specifically acknowledges and agrees that it has an immediate and independent obligation to defend the City from any claim which actually or potentially falls within this indemnity provision, even if the allegations are or may be groundless, false or fraudulent, which obligation arises at the time such claim is tendered to Permittee by the City and continues at all times thereafter. Permittee agrees that the indemnification obligations assumed under this Permit shall survive expiration of the Permit or completion of work.
16. Permittee shall obtain and maintain through the terms of this Permit general liability, automobile liability or workers' compensation insurance as the City deems necessary to protect the City against claims for damages for personal injury, accidental death and property damage allegedly arising from any work done under this Permit. Such insurance shall in no way limit Permittee's indemnity hereunder. Certificates of insurance, in form and with insurers satisfactory to the City, evidencing all coverages above shall be furnished to the City before commencing any operations under this Permit, with complete copies of policies furnished promptly upon City request.
17. The permittee and any permitted successor or assign recognize and understand that this permit may create a possessory interest.

Special Conditions

"IMPROVING THE QUALITY OF LIFE IN SAN FRANCISCO" We are dedicated individuals committed to teamwork, customer service and continuous improvement in partnership with the community.

Customer Service

Teamwork

Continuous Improvement

Conditions

====>NOTES: Per the Public Works Excavation Code:

- 1). ' T ' trench shall be the standard restoration practice for all trenches greater than 18 inches in width. The restoration of the concrete base and pavement will be equal to 1 ft. as measured from the edge of the trench;
- 2). the minimum pavement restoration requirements (mill and fill) for trenches exceeding 25% of the length of the block shall include the restoration of all affected lanes for the entire length of the block. For streets that are not delineated by painted lanes and the width of the excavation is less than thirteen (13) feet, the pavement restoration requirements (mill and fill) shall be for the entire length of the block thirteen (13) feet in width;
- 3). for excavation in the intersection, the restoration shall be to pave all affected quadrants either with the 13 foot rule for streets without delineated traffic lanes unless it is on a Muni route and for streets with multiple delineated traffic lanes in one direction, the restoration shall be limited to the affected lane(s).

====>Per DPW sign specifications, all projects impacting the length of one (1) block face or more will require the installation of a project information sign, for the duration of the project. The project information sign should be located at either end of the project facing oncoming vehicular traffic. For larger projects that exceed five (5) blocks, the project information sign should be placed at five (5) block intervals in both directions. The signage is intended to keep the public informed of the intent of the project, project schedule, contact information and allow for updates as needed.

====>In the event that the proposed excavation is within the crosswalk and falls on the conditions of the curb ramp regulations per DPW Order No. 179,254, an evaluation of the angular returns will be conducted at each end of the affected crosswalk to determine whether the affected curb ramps are built per the current City standards. All curb ramp installation shall comply with ADA requirements.

====>If concrete street, gutter or parking strip is excavated, Phoenix Electric Company shall remove and replace the entire concrete section from construction joint to construction joint. (No new construction joint will be allowed).

====>When drilling/excavating in the sidewalk area, entire sidewalk flag(s) must be replaced to adjacent score lines.

====>Placement or installation of any utility facilities within the curb return area is prohibited per DPW Order No. 175,387.

====>The Department of Public Works approves this permit pursuant to the following special conditions, which the Department of Public Works incorporates into the permit and makes a part thereof.

SPECIAL PERMIT CONDITIONS:

1. Phoenix Electric Company shall coordinate all work with any other construction projects and events known or unforeseen such as to minimize the impact of construction project on the general public and/or event(s).
 2. Phoenix Electric Company shall comply with Code Section 2.4.50(a), post and maintain notice(s) at the site of the excavation 72 hours for each location prior to the start of the construction.
 3. Phoenix Electric Company shall comply with Code Section 2.4.55(b)(i), such that each excavation will be backfilled and compacted within 120 hours from the time the construction related to the excavation is completed, and immediately place and maintain temporary pavement (cutback) over the excavation(s).
 4. Phoenix Electric Company's work shall be in accordance to all traffic regulations per S.F. Traffic Code (The Blue Book) or with any DPT approved traffic routing plan or DPT special traffic permit.
 5. Phoenix Electric Company shall provide safe access for all pedestrians at all times. Special attention must be paid to provide ingress and egress to businesses and driveways.
 6. Phoenix Electric Company shall coordinate all work with MUNI so as to avoid disruption to MUNI services. Please call Carlos Carrillo of Muni at #567-8745 to coordinate the schedule of work.
 7. Phoenix Electric Company shall discuss and coordinate with Muni with regards to relocating bus stops if necessary for pedestrian safety. Please call Carlos Carrillo of Muni at #567-8745 for coordination.
 8. Phoenix Electric Company shall hire SF police officers (when necessary) to control traffic so as to minimize the impact of the construction on the general public.
 9. Phoenix Electric Company shall cooperate and participate in all public outreach and information including community meetings.
 10. Phoenix Electric Company shall replace any existing traffic stripings and markings that are removed or damaged by the work activity with temporary stripings and markings after the restoration of the pavement as specified on the revised Section 6.2 'Pavement Markings' of DPT's 'Blue Book'. Also, Phoenix Electric Company shall pay to DPT the cost of replacing the permanent pavement markings. For any questions, please call Conrad Magat of DPT at (415) 701-4680.
 11. Phoenix Electric Company shall restore all trenches per the Excavation Code and shall be to the satisfaction of the assigned city inspector.
 12. Phoenix Electric Company shall remove all temporary pavement markings including USA marking on both the sidewalk and street at the conclusion of the excavation.
 13. Phoenix Electric Company shall submit compaction test results done by a certified material testing laboratory as required by the excavation code prior to pavement restoration. [NOTE: Per Article 2.4 of the Public Works Code, the required compaction test shall be one (1) set of three (3) compaction tests per one (1) regular city block, or as specified by the DPW assigned inspector. Copies of the compaction test results shall be provided to the assigned DPW inspector.]
- Failure to comply with the above requirements may render this permit void and may subject Phoenix Electric Company to a fine or citation.

Permit Addresses

13EXC-6559

*RW = RockWheel, SMC = Surface Mounted Cabinets, S/W = Sidewalk Work, DB = Directional Boring, BP= Reinforced Concrete Bus Pad, UB = Reinforced Concrete for Utility Pull Boxes and Curb Ramps

Number of blocks: 33 Total repair size:7115 sqft Total Streetspace: Total Sidewalk: sqft

ID	Street Name	From St	To St	Sides	*Other	Asphalt	Concrete	Street Space Feet	Sidewalk Feet
3	16TH ST	LANDERS ST	CHURCH ST	Both	RW : False SMC : False S/W Only : False DB: False BP: False UB: False	50	10		
4		CHURCH ST	HARLOW ST	Both	RW : False SMC : False S/W Only : False DB: False BP: False UB: False	50	10		
Total						100	20		
6	21ST ST	SHOTWELL ST	SOUTH VAN NESS AVE	Both	RW : False SMC : True S/W Only : True DB: False BP: False UB: False	0	30		
7		SOUTH VAN NESS AVE	CAPP ST	Both	RW : False SMC : False S/W Only : True DB: False BP: False UB: False	0	20		
Total						0	50		
9	25TH AVE	CALIFORNIA ST	CLEMENT ST	Both	RW : False SMC : False S/W Only : False DB: False BP: False UB: False	40	108		
Total						40	108		
8	CALIFORNIA ST	25TH AVE	Intersection	Both	RW : False SMC : False S/W Only : True DB: False BP: False UB: False	40	120		

ID	Street Name	From St	To St	Sides	*Other	Asphalt	Concrete	Street Space Feet	Sidewalk Feet
11	CALIFORNIA ST	25TH AVE	26TH AVE	Both	RW : False SMC : True S/W Only : False DB: False BP: False UB: False	40	20		
13		WALNUT ST	LAUREL ST	Both	RW : False SMC : True S/W Only : False DB: False BP: False UB: False	50	20		
Total						130	160		
1	CHURCH ST	16TH ST	Intersection	Both	RW : False SMC : False S/W Only : False DB: False BP: False UB: False	163	510		
2		16TH ST	CHULA LN	Both	RW : False SMC : True S/W Only : False DB: False BP: False UB: False	63	30		
Total						226	540		
17	FILLMORE ST	TURK ST	EDDY ST	Both	RW : False SMC : False S/W Only : False DB: False BP: False UB: False	30	20		
18		GOLDEN GATE AVE	TURK ST	Both	RW : False SMC : False S/W Only : False DB: False BP: False UB: False	30	10		
Total						60	30		
24	JONES ST	SUTTER ST	BUSH ST	Both	RW : False SMC : False S/W Only : False DB: False BP: False UB: False	40	10		
25		COSMO PL	SUTTER ST	Both	RW : False SMC : True S/W Only : False DB: False BP: False UB: False	40	30		
Total						80	40		

ID	Street Name	From St	To St	Sides	*Other	Asphalt	Concrete	Street Space Feet	Sidewalk Feet
28	LARKIN ST	OLIVE ST	OFARRELL ST	Both	RW : False SMC : False S/W Only : False DB: False BP: False UB: False	40	10		
29		OFARRELL ST	MYRTLE ST	Both	RW : False SMC : False S/W Only : False DB: False BP: False UB: False	40	10		
Total						80	20		
12	LAUREL ST	CALIFORNIA ST	Intersection	Both	RW : False SMC : False S/W Only : False DB: False BP: False UB: False	360	800		
14		SACRAMENTO ST	CALIFORNIA ST	Both	RW : False SMC : False S/W Only : False DB: False BP: False UB: False	30	10		
15		CALIFORNIA ST	MAYFAIR DR	Both	RW : False SMC : False S/W Only : False DB: False BP: False UB: False	30	20		
Total						420	830		
27	OFARRELL ST	LARKIN ST	Intersection	Both	RW : False SMC : False S/W Only : False DB: False BP: False UB: False	200	450		
30		LARKIN ST	POLK ST	Both	RW : False SMC : True S/W Only : False DB: False BP: False UB: False	80	30		
32		POLK ST	VAN NESS AVE	Both	RW : False SMC : False S/W Only : False DB: False BP: False UB: False	40	10		
Total						320	490		

ID	Street Name	From St	To St	Sides	*Other	Asphalt	Concrete	Street Space Feet	Sidewalk Feet
31	POLK ST	OFARRELL ST	Intersection	Both	RW : False SMC : False S/W Only : True DB: False BP: False UB: False	0	600		
33		OFARRELL ST	ALICE B TOKLAS PL \ MYRTLE ST	Both	RW : False SMC : True S/W Only : False DB: False BP: False UB: False	40	15		
34		OLIVE ST	OFARRELL ST	Both	RW : False SMC : False S/W Only : True DB: False BP: False UB: False	0	20		
Total						40	635		
20	SACRAMENTO ST	GOUGH ST	Intersection	Both	RW : False SMC : False S/W Only : False DB: False BP: False UB: False	30	800		
21		GOUGH ST	OCTAVIA ST	Both	RW : False SMC : False S/W Only : False DB: False BP: False UB: False	20	16		
22		FRANKLIN ST	GOUGH ST	Both	RW : False SMC : False S/W Only : False DB: False BP: False UB: False	30	10		
Total						80	826		
5	SOUTH VAN NESS AVE	21ST ST	Intersection	Both	RW : False SMC : False S/W Only : True DB: False BP: False UB: False	0	70		
Total						0	70		
23	SUTTER ST	JONES ST	Intersection	Both	RW : False SMC : False S/W Only : True DB: False BP: False UB: False	0	25		

ID	Street Name	From St	To St	Sides	*Other	Asphalt	Concrete	Street Space Feet	Sidewalk Feet
26	SUTTER ST	JONES ST	LEAVENWORTH ST	Both	RW : False SMC : False S/W Only : False DB: False BP: False UB: False	40	15		
Total						40	40		
16	TURK ST	FILLMORE ST	Intersection	Both	RW : False SMC : False S/W Only : False DB: False BP: False UB: False	800	800		
19		FILLMORE ST	STEINER ST	Both	RW : False SMC : True S/W Only : False DB: False BP: False UB: False	30	10		
Total						830	810		

Exceptions

13EXC-6559

Street Name	From St	To St	Message	Job	Contact	Dates
16TH ST						
	CHURCH ST	HARLOW ST -	DPT Blue Book Traffic Restriction. Time of day during which lanes must be kept clear: NORTH 4PM - 6PM MONDAY THROUGH FRIDAY // SOUTH 7AM - 9AM MONDAY THROUGH FRIDAY	N/A		
	CHURCH ST	Intersection	Muni Tracks Present.	N/A		
	CHURCH ST	Intersection	Under G095 requirement, Contractor shall contact Muni Overhead Line Division of any work 10 feet in horizontal or vertical direction of overhead lines. Contact: Tim Lipps @ (415) 554-9227	N/A		
	LANDERS ST	CHURCH ST -	DPT Blue Book Traffic Restriction. Time of day during which lanes must be kept clear: NORTH 4PM - 6PM MONDAY THROUGH FRIDAY // SOUTH 7AM - 9AM MONDAY THROUGH FRIDAY	N/A		
	LANDERS ST	CHURCH ST -	Under G095 requirement, Contractor shall contact Muni Overhead Line Division of any work 10 feet in horizontal or vertical direction of overhead lines. Contact: Tim Lipps @ (415) 554-9227	N/A		
	CHURCH ST	Intersection	Proposed Excavation.	SF DPW IDC - Mechanical \Electrical	Steven Lee -	Jul 9 2013-Apr 3 2014
	CHURCH ST	HARLOW ST -	Proposed Excavation.	SF MTA SS - Transportation Engineering (Capital)	Harvey Quan -	Apr 1 2013-Mar 31 2014
	CHURCH ST	Intersection	Proposed Excavation.	SF MTA SS - Transportation Engineering (Capital)	Harvey Quan -	Apr 1 2013-Mar 31 2014
	LANDERS ST	CHURCH ST -	Proposed Excavation.	SF MTA SS - Transportation Engineering (Capital)	Harvey Quan -	Apr 1 2013-Mar 31 2014
	CHURCH ST	HARLOW ST -	Proposed Excavation.	SF MTA SS - Transportation Engineering (Capital)	Harvey Quan -	Apr 1 2013-Mar 31 2014
	CHURCH ST	Intersection	Proposed Excavation.	SF MTA SS - Transportation Engineering (Capital)	Harvey Quan -	Apr 1 2013-Mar 31 2014
	LANDERS ST	CHURCH ST -	Proposed Excavation.	SF MTA SS - Transportation Engineering (Capital)	Harvey Quan -	Apr 1 2013-Mar 31 2014

Street Name	From St	To St	Message	Job	Contact	Dates
21ST ST						
	SOUTH VAN NESS AVE	Intersection	Please see special paving requirements for Moratorium Streets.	1724j		Feb 15 2012-Feb 15 2017
	SHOTWELL ST	SOUTH VAN NESS AVE -	Please see special paving requirements for Moratorium Streets.	BSSR		Jul 1 2011-Jul 1 2016
	SOUTH VAN NESS AVE	CAPP ST -	Please see special paving requirements for Moratorium Streets.	BSSR		Mar 19 2012-Mar 19 2017
	SOUTH VAN NESS AVE	Intersection	Under G095 requirement, Contractor shall contact Muni Overhead Line Division of any work 10 feet in horizontal or vertical direction of overhead lines. Contact: Tim Lipps @ (415) 554-9227	N/A		
	SOUTH VAN NESS AVE	Intersection	Proposed Excavation.	SF DPW IDC - Mechanical \Electrical	Steven Lee -	Jul 9 2013-Apr 3 2014
	SHOTWELL ST	SOUTH VAN NESS AVE -	Proposed Excavation.	SF MTA SS - Transportation Engineering (Capital)	Harvey Quan -	Apr 1 2013-Mar 31 2014
	SOUTH VAN NESS AVE	CAPP ST -	Proposed Excavation.	SF MTA SS - Transportation Engineering (Capital)	Harvey Quan -	Apr 1 2013-Mar 31 2014
	SOUTH VAN NESS AVE	Intersection	Proposed Excavation.	SF MTA SS - Transportation Engineering (Capital)	Harvey Quan -	Apr 1 2013-Mar 31 2014
	SOUTH VAN NESS AVE	CAPP ST -	Proposed Excavation.	SF MTA SS - Transportation Engineering (Capital)	Harvey Quan -	Apr 1 2013-Mar 31 2014
	SOUTH VAN NESS AVE	Intersection	Proposed Excavation.	SF MTA SS - Transportation Engineering (Capital)	Harvey Quan -	Apr 1 2013-Mar 31 2014
	SHOTWELL ST	SOUTH VAN NESS AVE -	Proposed Excavation.	SF PUC Water	Michael Gardiner -	Apr 1 2014-Feb 1 2015
	SOUTH VAN NESS AVE	CAPP ST -	Proposed Excavation.	SF PUC Water	Michael Gardiner -	Apr 1 2014-Feb 1 2015
	SOUTH VAN NESS AVE	Intersection	Proposed Excavation.	SF PUC Water	Michael Gardiner -	Apr 1 2014-Feb 1 2015
25TH AVE						
	CALIFORNIA ST	Intersection	Conflict with existing Street Use Permit.	13B-0019	Refer to Agent - Refer to Agent	Mar 26 2013-Mar 26 2014
	CALIFORNIA ST	CLEMENT ST -	Conflict with existing excavation permit. It is mandatory that you coordinate all work for joint paving.	13EXC-5334	(415) 740-8008 - (415) 740-8008	Sep 30 2013-
	CALIFORNIA ST	Intersection	Conflict with existing excavation permit. It is mandatory that you coordinate all work for joint paving.	13EXC-5334	(415) 740-8008 - (415) 740-8008	Sep 30 2013-
	CALIFORNIA ST	CLEMENT ST -	Banners are allowed on this street	N/A		
	CALIFORNIA ST	CLEMENT ST -	Truck Route: Call Cindy Shamban of DPT at 554-2341 for Restriction Information.	N/A		

Street Name	From St	To St	Message	Job	Contact	Dates
	CALIFORNIA ST	Intersection	Truck Route: Call Cindy Shamban of DPT at 554-2341 for Restriction Information.	N/A		
	CALIFORNIA ST	Intersection	Under G095 requirement, Contractor shall contact Muni Overhead Line Division of any work 10 feet in horizontal or vertical direction of overhead lines. Contact: Tim Lipps @ (415) 554-9227	N/A		
	CALIFORNIA ST	CLEMENT ST -	Proposed Paving.	PAVING	Aileen Gonzales -	Sep 4 2013-Aug 8 2014
	CALIFORNIA ST	Intersection	Proposed Paving.	PAVING	Aileen Gonzales -	Sep 4 2013-Aug 8 2014
	CALIFORNIA ST	CLEMENT ST -	Proposed Excavation.	SF DPW IDC - Hydraulic	Aileen Gonzales -	Sep 4 2013-Aug 8 2014
	CALIFORNIA ST	Intersection	Proposed Excavation.	SF DPW IDC - Hydraulic	Aileen Gonzales -	Sep 4 2013-Aug 8 2014
	CALIFORNIA ST	Intersection	Proposed Excavation.	SF DPW IDC - Hydraulic	John Helmuth -	Apr 9 2013-Apr 7 2014
	CALIFORNIA ST	Intersection	Proposed Excavation.	SF DPW IDC - Mechanical \Electrical	Steven Lee -	Jul 9 2013-Apr 3 2014
	CALIFORNIA ST	Intersection	Proposed Excavation.	SF MTA SS - Livable Streets	Mike Sallaberry -	Jun 1 2013-Jun 30 2014
	CALIFORNIA ST	Intersection	Proposed Excavation.	SF MTA SS - Livable Streets	Mike Sallaberry -	Apr 1 2013-Jun 30 2014
	CALIFORNIA ST	CLEMENT ST -	Proposed Excavation.	SF MTA SS - Transportation Engineering (Capital)	Harvey Quan -	Apr 1 2013-Mar 31 2014
	CALIFORNIA ST	Intersection	Proposed Excavation.	SF MTA SS - Transportation Engineering (Capital)	Harvey Quan -	Apr 1 2013-Mar 31 2014
	CALIFORNIA ST	CLEMENT ST -	Proposed Excavation.	SF MTA SS - Transportation Engineering (Capital)	Harvey Quan -	Apr 1 2013-Mar 31 2014
	CALIFORNIA ST	Intersection	Proposed Excavation.	SF MTA SS - Transportation Engineering (Capital)	Harvey Quan -	Apr 1 2013-Mar 31 2014
CALIFORNIA ST						
	25TH AVE	Intersection	Conflict with existing Street Use Permit.	13B-0019	Refer to Agent - Refer to Agent	Mar 26 2013-Mar 26 2014
	LAUREL ST	Intersection	Conflict with existing Street Use Permit.	13B-0022	Refer to Agent - Refer to Agent	Mar 25 2013-Mar 25 2014
	LAUREL ST	Intersection	Conflict with existing Street Use Permit.	13B-0032	Refer to Agent - Refer to Agent	Apr 2 2013-Apr 1 2014
	LAUREL ST	Intersection	Conflict with existing Street Use Permit.	13B-0037	Refer to Agent - Refer to Agent	Apr 15 2013-Mar 17 2014
	LAUREL ST	Intersection	Conflict with existing Street Use Permit.	13B-0045	Refer to Agent - Refer to Agent	Apr 25 2013-Apr 25 2014
	LAUREL ST	Intersection	Conflict with existing Street Use Permit.	13B-0096	Refer to Agent - Refer to Agent	Sep 23 2013-Jan 17 2014
	LAUREL ST	Intersection	Conflict with existing Street Use Permit.	13B-0098	(415) 431-2950 - (415) 431-2950	Sep 6 2013-Feb 18 2014

Street Name	From St	To St	Message	Job	Contact	Dates
	LAUREL ST	Intersection	Conflict with existing Street Use Permit.	13B-0111	(415) 431-2950 - (415) 431-2950	Oct 17 2013-Jan 21 2014
	LAUREL ST	Intersection	Conflict with existing Street Use Permit.	13B-0124	(415) 431-2950 - (415) 431-2950	Nov 13 2013-Nov 13 2014
	LAUREL ST	Intersection	Conflict with existing Street Use Permit.	13B-0127	(415) 431-2950 - (415) 431-2950	Nov 6 2013-Feb 3 2014
	LAUREL ST	Intersection	Conflict with existing Street Use Permit.	13B-0138	(415) 431-2950 - (415) 431-2950	Jan 15 2014-Jan 15 2015
	LAUREL ST	Intersection	Conflict with existing Street Use Permit.	13B-0139	(909) 937-7570 - (909) 937-7570	Jan 6 2014-Jan 6 2016
	LAUREL ST	Intersection	Conflict with existing Street Use Permit.	13B-0141	(415) 431-2950 - (415) 431-2950	Jan 1 2014-Oct 31 2014
	WALNUT ST	LAUREL ST -	Conflict with existing Street Use Permit.	13B-0142	(909) 937-7570 - (909) 937-7570	Jan 17 2014-Jun 30 2014
	25TH AVE	Intersection	Conflict with existing excavation permit. It is mandatory that you coordinate all work for joint paving.	13EXC-5334	(415) 740-8008 - (415) 740-8008	Sep 30 2013-
	25TH AVE	26TH AVE -	Conflict with existing excavation permit. It is mandatory that you coordinate all work for joint paving.	13EXC-7705	1-800-743-5000 - 1-800-743-5000	Dec 30 2013-Feb 12 2014
	WALNUT ST	LAUREL ST -	Conflict with existing Street Use Permit.	13SMF-0139	Refer to Agent - Refer to Agent	
	LAUREL ST	Intersection	Conflict with existing Street Use Permit.	14B-0001	(415) 431-2950 - (415) 431-2950	Jan 15 2014-May 12 2014
	25TH AVE	26TH AVE -	Banners are allowed on this street	N/A		
	25TH AVE	26TH AVE -	Under G095 requirement, Contractor shall contact Muni Overhead Line Division of any work 10 feet in horizontal or vertical direction of overhead lines. Contact: Tim Lipps @ (415) 554-9227	N/A		
	25TH AVE	Intersection	Truck Route: Call Cindy Shamban of DPT at 554-2341 for Restriction Information.	N/A		
	25TH AVE	Intersection	Under G095 requirement, Contractor shall contact Muni Overhead Line Division of any work 10 feet in horizontal or vertical direction of overhead lines. Contact: Tim Lipps @ (415) 554-9227	N/A		
	LAUREL ST	Intersection	Under G095 requirement, Contractor shall contact Muni Overhead Line Division of any work 10 feet in horizontal or vertical direction of overhead lines. Contact: Tim Lipps @ (415) 554-9227	N/A		

Street Name	From St	To St	Message	Job	Contact	Dates
	WALNUT ST	LAUREL ST -	DPT Blue Book Traffic Restriction. Time of day during which lanes must be kept clear: NORTH 4PM - 6PM MONDAY THROUGH FRIDAY // SOUTH 7AM - 9AM MONDAY THROUGH FRIDAY	N/A		
	WALNUT ST	LAUREL ST -	Under G095 requirement, Contractor shall contact Muni Overhead Line Division of any work 10 feet in horizontal or vertical direction of overhead lines. Contact: Tim Lipps @ (415) 554-9227	N/A		
	LAUREL ST	Intersection	Proposed Paving.	PAVING	Richard Lee -	Nov 6 2017-Jul 5 2018
	25TH AVE	Intersection	Proposed Paving.	PAVING	Aileen Gonzales -	Sep 4 2013-Aug 8 2014
	WALNUT ST	LAUREL ST -	Proposed Excavation.	SF DPW IDC - Hydraulic	Iqbalbhai Dhapa -	Jul 3 2017-Feb 18 2019
	25TH AVE	Intersection	Proposed Excavation.	SF DPW IDC - Hydraulic	Aileen Gonzales -	Sep 4 2013-Aug 8 2014
	25TH AVE	Intersection	Proposed Excavation.	SF DPW IDC - Hydraulic	John Helmuth -	Apr 9 2013-Apr 7 2014
	25TH AVE	Intersection	Proposed Excavation.	SF DPW IDC - Mechanical \Electrical	Steven Lee -	Jul 9 2013-Apr 3 2014
	LAUREL ST	Intersection	Proposed Excavation.	SF DPW IDC - Mechanical \Electrical	Steven Lee -	Jul 9 2013-Apr 3 2014
	25TH AVE	Intersection	Proposed Excavation.	SF MTA SS - Livable Streets	Mike Sallaberry -	Jun 1 2013-Jun 30 2014
	25TH AVE	Intersection	Proposed Excavation.	SF MTA SS - Livable Streets	Mike Sallaberry -	Apr 1 2013-Jun 30 2014
	25TH AVE	26TH AVE -	Proposed Excavation.	SF MTA SS - Transportation Engineering (Capital)	Harvey Quan -	Apr 1 2013-Mar 31 2014
	25TH AVE	Intersection	Proposed Excavation.	SF MTA SS - Transportation Engineering (Capital)	Harvey Quan -	Apr 1 2013-Mar 31 2014
	LAUREL ST	Intersection	Proposed Excavation.	SF MTA SS - Transportation Engineering (Capital)	Harvey Quan -	Apr 1 2013-Mar 31 2014
	WALNUT ST	LAUREL ST -	Proposed Excavation.	SF MTA SS - Transportation Engineering (Capital)	Harvey Quan -	Apr 1 2013-Mar 31 2014
	25TH AVE	26TH AVE -	Proposed Excavation.	SF MTA SS - Transportation Engineering (Capital)	Harvey Quan -	Apr 1 2013-Mar 31 2014
	25TH AVE	Intersection	Proposed Excavation.	SF MTA SS - Transportation Engineering (Capital)	Harvey Quan -	Apr 1 2013-Mar 31 2014
	LAUREL ST	Intersection	Proposed Excavation.	SF MTA SS - Transportation Engineering (Capital)	Harvey Quan -	Apr 1 2013-Mar 31 2014

Street Name	From St	To St	Message	Job	Contact	Dates
	WALNUT ST	LAUREL ST -	Proposed Excavation.	SF MTA SS - Transportation Engineering (Capital)	Harvey Quan -	Apr 1 2013-Mar 31 2014
CHURCH ST						
	16TH ST	CHULA LN -	DPT Blue Book Traffic Restriction. Time of day during which lanes must be kept clear: EAST 7AM - 9AM MONDAY THROUGH FRIDAY // WEST 4PM - 6PM MONDAY THROUGH FRIDAY	N/A		
	16TH ST	CHULA LN -	Muni Tracks Present.	N/A		
	16TH ST	Intersection	Muni Tracks Present.	N/A		
	16TH ST	Intersection	Under G095 requirement, Contractor shall contact Muni Overhead Line Division of any work 10 feet in horizontal or vertical direction of overhead lines. Contact: Tim Lipps @ (415) 554-9227	N/A		
	16TH ST	Intersection	Proposed Excavation.	SF DPW IDC - Mechanical \Electrical	Steven Lee -	Jul 9 2013-Apr 3 2014
	16TH ST	CHULA LN -	Proposed Excavation.	SF MTA SS - Transportation Engineering (Capital)	Harvey Quan -	Apr 1 2013-Mar 31 2014
	16TH ST	Intersection	Proposed Excavation.	SF MTA SS - Transportation Engineering (Capital)	Harvey Quan -	Apr 1 2013-Mar 31 2014
	16TH ST	CHULA LN -	Proposed Excavation.	SF MTA SS - Transportation Engineering (Capital)	Harvey Quan -	Apr 1 2013-Mar 31 2014
	16TH ST	Intersection	Proposed Excavation.	SF MTA SS - Transportation Engineering (Capital)	Harvey Quan -	Apr 1 2013-Mar 31 2014
FILLMORE ST						
	GOLDEN GATE AVE	TURK ST -	Conflict with existing Street Use Permit.	13B-0045	Refer to Agent - Refer to Agent	Apr 25 2013-Apr 25 2014
	TURK ST	EDDY ST -	Conflict with existing Street Use Permit.	13B-0045	Refer to Agent - Refer to Agent	Apr 25 2013-Apr 25 2014
	GOLDEN GATE AVE	TURK ST -	Conflict with existing Street Use Permit.	13B-0139	(909) 937-7570 - (909) 937- 7570	Jan 6 2014-Jan 6 2016
	TURK ST	EDDY ST -	Conflict with existing Street Use Permit.	13B-0139	(909) 937-7570 - (909) 937- 7570	Jan 6 2014-Jan 6 2016
	GOLDEN GATE AVE	TURK ST -	Banners are allowed on this street	N/A		
	GOLDEN GATE AVE	TURK ST -	Please refer to Figure 12 of Section 9.4(A) of the DPW Order No. 171,442 for special conditions for excavation in the vicinity of AWSS.	N/A		

Street Name	From St	To St	Message	Job	Contact	Dates
	GOLDEN GATE AVE	TURK ST -	Under G095 requirement, Contractor shall contact Muni Overhead Line Division of any work 10 feet in horizontal or vertical direction of overhead lines. Contact: Tim Lipps @ (415) 554-9227	N/A		
	TURK ST	EDDY ST -	Banners are allowed on this street	N/A		
	TURK ST	EDDY ST -	Please refer to Figure 12 of Section 9.4(A) of the DPW Order No. 171,442 for special conditions for excavation in the vicinity of AWSS.	N/A		
	TURK ST	EDDY ST -	Under G095 requirement, Contractor shall contact Muni Overhead Line Division of any work 10 feet in horizontal or vertical direction of overhead lines. Contact: Tim Lipps @ (415) 554-9227	N/A		
	TURK ST	Intersection	Please refer to Figure 12 of Section 9.4(A) of the DPW Order No. 171,442 for special conditions for excavation in the vicinity of AWSS.	N/A		
	TURK ST	Intersection	Under G095 requirement, Contractor shall contact Muni Overhead Line Division of any work 10 feet in horizontal or vertical direction of overhead lines. Contact: Tim Lipps @ (415) 554-9227	N/A		
	GOLDEN GATE AVE	TURK ST -	Proposed Paving.	PAVING	Richard Lee -	Jul 12 2018-Nov 16 2018
	TURK ST	EDDY ST -	Proposed Paving.	PAVING	Richard Lee -	Jul 12 2018-Nov 16 2018
	TURK ST	Intersection	Proposed Paving.	PAVING	Richard Lee -	Jul 12 2018-Nov 16 2018
	TURK ST	Intersection	Proposed Excavation.	SF DPW IDC - Hydraulic	Iqbalbhai Dhapa -	Jul 1 2015-Feb 15 2017
	TURK ST	Intersection	Proposed Excavation.	SF DPW IDC - Mechanical \Electrical	Steven Lee -	Jul 9 2013-Apr 3 2014
	TURK ST	Intersection	Proposed Excavation.	SF MTA SS - Livable Streets	Mike Sallaberry -	Jul 1 2013-Sep 30 2015
	GOLDEN GATE AVE	TURK ST -	Proposed Excavation.	SF MTA SS - Transportation Engineering (Capital)	Harvey Quan -	Apr 1 2013-Mar 31 2014
	TURK ST	EDDY ST -	Proposed Excavation.	SF MTA SS - Transportation Engineering (Capital)	Harvey Quan -	Apr 1 2013-Mar 31 2014
	TURK ST	Intersection	Proposed Excavation.	SF MTA SS - Transportation Engineering (Capital)	Harvey Quan -	Apr 1 2013-Mar 31 2014
	GOLDEN GATE AVE	TURK ST -	Proposed Excavation.	SF MTA SS - Transportation Engineering (Capital)	Harvey Quan -	Apr 1 2013-Mar 31 2014
	TURK ST	EDDY ST -	Proposed Excavation.	SF MTA SS - Transportation Engineering (Capital)	Harvey Quan -	Apr 1 2013-Mar 31 2014

"IMPROVING THE QUALITY OF LIFE IN SAN FRANCISCO" We are dedicated individuals committed to teamwork, customer service and continuous improvement in partnership with the community.

Customer Service

Teamwork

Continuous Improvement

Street Name	From St	To St	Message	Job	Contact	Dates
	TURK ST	Intersection	Proposed Excavation.	SF MTA SS - Transportation Engineering (Capital)	Harvey Quan -	Apr 1 2013-Mar 31 2014
GOUGH ST						
	SACRAMENTO ST	Intersection	Conflict with existing Street Use Permit.	12TS-0008	Jana Lord 510-446-7234 - Jana Lord 510-446-7234	
	SACRAMENTO ST	Intersection	Conflict with existing Street Use Permit.	13B-0019	Refer to Agent - Refer to Agent	Mar 26 2013-Mar 26 2014
	SACRAMENTO ST	Intersection	Please refer to Figure 12 of Section 9.4(A) of the DPW Order No. 171,442 for special conditions for excavation in the vicinity of AWSS.	N/A		
	SACRAMENTO ST	Intersection	Under G095 requirement, Contractor shall contact Muni Overhead Line Division of any work 10 feet in horizontal or vertical direction of overhead lines. Contact: Tim Lipps @ (415) 554-9227	N/A		
	SACRAMENTO ST	Intersection	Proposed Paving.	PAVING	Au Bui -	Mar 13 2014-Jun 15 2015
	SACRAMENTO ST	Intersection	Proposed Excavation.	SF DPW IDC - Mechanical \Electrical	Steven Lee -	Jul 9 2013-Apr 3 2014
	SACRAMENTO ST	Intersection	Proposed Excavation.	SF MTA SS - Transportation Engineering (Capital)	Harvey Quan -	Apr 1 2013-Mar 31 2014
JONES ST						
	SUTTER ST	Intersection	Conflict with existing Street Use Permit.	12B-0115	Refer to Agent - Refer to Agent	Jan 23 2013-Jan 23 2014
	SUTTER ST	BUSH ST -	Conflict with existing Street Use Permit.	12MSE-0360	Refer to Agent - Refer to Agent	
	SUTTER ST	Intersection	Conflict with existing Street Use Permit.	12TS-0036	Jana Lord 510-446-7234 - Jana Lord 510-446-7234	
	SUTTER ST	Intersection	Conflict with existing Street Use Permit.	13B-0032	Refer to Agent - Refer to Agent	Apr 2 2013-Apr 1 2014
	SUTTER ST	Intersection	Conflict with existing Street Use Permit.	13B-0121	(415) 431-2950 - (415) 431-2950	Jan 23 2014-Jan 23 2015
	COSMO PL	SUTTER ST -	Conflict with existing Street Use Permit.	13MSE-0414	415-850-0658 - 415-850-0658	
	COSMO PL	SUTTER ST -	Conflict with existing Street Use Permit.	13SW-0097	415-850-0658 - 415-850-0658	
	COSMO PL	SUTTER ST -	Please see special paving requirements for Moratorium Streets.	1531J		Jan 6 2010-Jan 6 2015
	SUTTER ST	BUSH ST -	Please see special paving requirements for Moratorium Streets.	1531J		Jan 6 2010-Jan 6 2015
	SUTTER ST	Intersection	Please see special paving requirements for Moratorium Streets.	1531J		Jan 6 2010-Jan 6 2015

Street Name	From St	To St	Message	Job	Contact	Dates
	SUTTER ST	BUSH ST -	Prior to performing any construction, all CCSF survey monuments shall be referenced by a licensed Land Surveyor on a Corner Record or a Record of Survey, if any construction will take place within 10ft of the monument. For any questions, please call Mapping at #554-5827	Brass Disk		
	SUTTER ST	Intersection	Blocks with Bicycle Route designations require special attention. For details see Section 10 of DPT's Blue Book and Section 6.3 of DPW's Order No. 171.442.	N/A		
	SUTTER ST	Intersection	Please refer to Figure 12 of Section 9.4(A) of the DPW Order No. 171,442 for special conditions for excavation in the vicinity of AWSS.	N/A		
	SUTTER ST	Intersection	Under G095 requirement, Contractor shall contact Muni Overhead Line Division of any work 10 feet in horizontal or vertical direction of overhead lines. Contact: Tim Lipps @ (415) 554-9227	N/A		
	SUTTER ST	Intersection	Proposed Excavation.	SF DPW IDC - Mechanical \Electrical	Steven Lee -	Jul 9 2013-Apr 3 2014
	COSMO PL	SUTTER ST -	Proposed Excavation.	SF MTA SS - Transportation Engineering (Capital)	Harvey Quan -	Apr 1 2013-Mar 31 2014
	SUTTER ST	BUSH ST -	Proposed Excavation.	SF MTA SS - Transportation Engineering (Capital)	Harvey Quan -	Apr 1 2013-Mar 31 2014
	SUTTER ST	Intersection	Proposed Excavation.	SF MTA SS - Transportation Engineering (Capital)	Harvey Quan -	Apr 1 2013-Mar 31 2014
	COSMO PL	SUTTER ST -	Proposed Excavation.	SF MTA SS - Transportation Engineering (Capital)	Harvey Quan -	Apr 1 2013-Mar 31 2014
	SUTTER ST	BUSH ST -	Proposed Excavation.	SF MTA SS - Transportation Engineering (Capital)	Harvey Quan -	Apr 1 2013-Mar 31 2014
	SUTTER ST	Intersection	Proposed Excavation.	SF MTA SS - Transportation Engineering (Capital)	Harvey Quan -	Apr 1 2013-Mar 31 2014
LARKIN ST						
	OFARRELL ST	Intersection	Conflict with existing Street Use Permit.	12TS-0060	Jana Lord 510-446-7234 - Jana Lord 510-446-7234	
	OFARRELL ST	Intersection	Conflict with existing Street Use Permit.	12TS-0064	Jana Lord 510-446-7234 - Jana Lord 510-446-7234	

Street Name	From St	To St	Message	Job	Contact	Dates
	OFARRELL ST	Intersection	Conflict with existing Street Use Permit.	13B-0091	Refer to Agent - Refer to Agent	Sep 1 2013-Sep 1 2014
	OLIVE ST	OFARRELL ST -	Conflict with existing Street Use Permit.	13B-0091	Refer to Agent - Refer to Agent	Sep 1 2013-Sep 1 2014
	OFARRELL ST	MYRTLE ST -	Please see special paving requirements for Moratorium Streets.	BSSR		Oct 8 2009-Oct 8 2014
	OFARRELL ST	Intersection	Please refer to Figure 12 of Section 9.4(A) of the DPW Order No. 171,442 for special conditions for excavation in the vicinity of AWSS.	N/A		
	OFARRELL ST	MYRTLE ST -	DPT Blue Book Traffic Restriction. Time of day during which lanes must be kept clear: EAST 7AM - 9AM 3PM - 7PM MONDAY THROUGH FRIDAY // WEST 7AM - 9AM 3PM - 7PM MONDAY THROUGH FRIDAY	N/A		
	OFARRELL ST	MYRTLE ST -	Please refer to Figure 12 of Section 9.4(A) of the DPW Order No. 171,442 for special conditions for excavation in the vicinity of AWSS.	N/A		
	OLIVE ST	OFARRELL ST -	DPT Blue Book Traffic Restriction. Time of day during which lanes must be kept clear: EAST 7AM - 9AM 3PM - 7PM MONDAY THROUGH FRIDAY // WEST 7AM - 9AM 3PM - 7PM MONDAY THROUGH FRIDAY	N/A		
	OLIVE ST	OFARRELL ST -	Please refer to Figure 12 of Section 9.4(A) of the DPW Order No. 171,442 for special conditions for excavation in the vicinity of AWSS.	N/A		
	OFARRELL ST	Intersection	Proposed Excavation.	SF DPW IDC - Mechanical \Electrical	Steven Lee -	Jul 9 2013-Apr 3 2014
	OFARRELL ST	Intersection	Proposed Excavation.	SF MTA SS - Transportation Engineering (Capital)	Harvey Quan -	Apr 1 2013-Mar 31 2014
	OFARRELL ST	MYRTLE ST -	Proposed Excavation.	SF MTA SS - Transportation Engineering (Capital)	Harvey Quan -	Apr 1 2013-Mar 31 2014
	OLIVE ST	OFARRELL ST -	Proposed Excavation.	SF MTA SS - Transportation Engineering (Capital)	Harvey Quan -	Apr 1 2013-Mar 31 2014
	OFARRELL ST	Intersection	Proposed Excavation.	SF MTA SS - Transportation Engineering (Capital)	Harvey Quan -	Apr 1 2013-Mar 31 2014
	OFARRELL ST	MYRTLE ST -	Proposed Excavation.	SF MTA SS - Transportation Engineering (Capital)	Harvey Quan -	Apr 1 2013-Mar 31 2014
	OLIVE ST	OFARRELL ST -	Proposed Excavation.	SF MTA SS - Transportation Engineering (Capital)	Harvey Quan -	Apr 1 2013-Mar 31 2014

Street Name	From St	To St	Message	Job	Contact	Dates
	OFARRELL ST	Intersection	Proposed Excavation.	SF MTA SS - Transportation Engineering (Capital)	Harvey Quan -	Apr 1 2016-Mar 31 2017
LAUREL ST						
	CALIFORNIA ST	Intersection	Conflict with existing Street Use Permit.	13B-0022	Refer to Agent - Refer to Agent	Mar 25 2013-Mar 25 2014
	CALIFORNIA ST	Intersection	Conflict with existing Street Use Permit.	13B-0032	Refer to Agent - Refer to Agent	Apr 2 2013-Apr 1 2014
	CALIFORNIA ST	Intersection	Conflict with existing Street Use Permit.	13B-0037	Refer to Agent - Refer to Agent	Apr 15 2013-Mar 17 2014
	CALIFORNIA ST	Intersection	Conflict with existing Street Use Permit.	13B-0045	Refer to Agent - Refer to Agent	Apr 25 2013-Apr 25 2014
	CALIFORNIA ST	Intersection	Conflict with existing Street Use Permit.	13B-0096	Refer to Agent - Refer to Agent	Sep 23 2013-Jan 17 2014
	CALIFORNIA ST	Intersection	Conflict with existing Street Use Permit.	13B-0098	(415) 431-2950 - (415) 431-2950	Sep 6 2013-Feb 18 2014
	CALIFORNIA ST	Intersection	Conflict with existing Street Use Permit.	13B-0111	(415) 431-2950 - (415) 431-2950	Oct 17 2013-Jan 21 2014
	CALIFORNIA ST	Intersection	Conflict with existing Street Use Permit.	13B-0124	(415) 431-2950 - (415) 431-2950	Nov 13 2013-Nov 13 2014
	CALIFORNIA ST	Intersection	Conflict with existing Street Use Permit.	13B-0127	(415) 431-2950 - (415) 431-2950	Nov 6 2013-Feb 3 2014
	CALIFORNIA ST	Intersection	Conflict with existing Street Use Permit.	13B-0138	(415) 431-2950 - (415) 431-2950	Jan 15 2014-Jan 15 2015
	CALIFORNIA ST	Intersection	Conflict with existing Street Use Permit.	13B-0139	(909) 937-7570 - (909) 937-7570	Jan 6 2014-Jan 6 2016
	CALIFORNIA ST	Intersection	Conflict with existing Street Use Permit.	13B-0141	(415) 431-2950 - (415) 431-2950	Jan 1 2014-Oct 31 2014
	CALIFORNIA ST	Intersection	Conflict with existing Street Use Permit.	14B-0001	(415) 431-2950 - (415) 431-2950	Jan 15 2014-May 12 2014
	CALIFORNIA ST	Intersection	Under G095 requirement, Contractor shall contact Muni Overhead Line Division of any work 10 feet in horizontal or vertical direction of overhead lines. Contact: Tim Lipps @ (415) 554-9227	N/A		
	CALIFORNIA ST	MAYFAIR DR -	DPT Blue Book Traffic Restriction. Time of day during which lanes must be kept clear: EAST 4PM - 6PM MONDAY THROUGH FRIDAY	N/A		
	SACRAMENTO ST	CALIFORNIA ST -	Banners are allowed on this street	N/A		
	CALIFORNIA ST	Intersection	Proposed Paving.	PAVING	Richard Lee -	Nov 6 2017-Jul 5 2018
	CALIFORNIA ST	MAYFAIR DR -	Proposed Paving.	PAVING	Richard Lee -	Nov 6 2017-Jul 5 2018
	SACRAMENTO ST	CALIFORNIA ST -	Proposed Paving.	PAVING	Richard Lee -	Nov 6 2017-Jul 5 2018
	CALIFORNIA ST	Intersection	Proposed Excavation.	SF DPW IDC - Mechanical \Electrical	Steven Lee -	Jul 9 2013-Apr 3 2014

Street Name	From St	To St	Message	Job	Contact	Dates
	CALIFORNIA ST	Intersection	Proposed Excavation.	SF MTA SS - Transportation Engineering (Capital)	Harvey Quan -	Apr 1 2013-Mar 31 2014
	CALIFORNIA ST	MAYFAIR DR -	Proposed Excavation.	SF MTA SS - Transportation Engineering (Capital)	Harvey Quan -	Apr 1 2013-Mar 31 2014
	SACRAMENTO ST	CALIFORNIA ST -	Proposed Excavation.	SF MTA SS - Transportation Engineering (Capital)	Harvey Quan -	Apr 1 2013-Mar 31 2014
	CALIFORNIA ST	Intersection	Proposed Excavation.	SF MTA SS - Transportation Engineering (Capital)	Harvey Quan -	Apr 1 2013-Mar 31 2014
	CALIFORNIA ST	MAYFAIR DR -	Proposed Excavation.	SF MTA SS - Transportation Engineering (Capital)	Harvey Quan -	Apr 1 2013-Mar 31 2014
	SACRAMENTO ST	CALIFORNIA ST -	Proposed Excavation.	SF MTA SS - Transportation Engineering (Capital)	Harvey Quan -	Apr 1 2013-Mar 31 2014
OFARRELL ST						
	LARKIN ST	Intersection	Conflict with existing Street Use Permit.	12TS-0060	Jana Lord 510-446-7234 - Jana Lord 510-446-7234	
	LARKIN ST	Intersection	Conflict with existing Street Use Permit.	12TS-0064	Jana Lord 510-446-7234 - Jana Lord 510-446-7234	
	LARKIN ST	Intersection	Conflict with existing Street Use Permit.	13B-0091	Refer to Agent - Refer to Agent	Sep 1 2013-Sep 1 2014
	POLK ST	Intersection	Conflict with existing Street Use Permit.	13B-0098	(415) 431-2950 - (415) 431-2950	Sep 6 2013-Feb 18 2014
	POLK ST	Intersection	Conflict with existing Street Use Permit.	13B-0105	Refer to Agent - Refer to Agent	Sep 19 2013-Feb 13 2014
	POLK ST	Intersection	Conflict with existing Street Use Permit.	13B-0124	(415) 431-2950 - (415) 431-2950	Nov 13 2013-Nov 13 2014
	POLK ST	Intersection	Conflict with existing Street Use Permit.	13B-0141	(415) 431-2950 - (415) 431-2950	Jan 1 2014-Oct 31 2014
	LARKIN ST	Intersection	Please refer to Figure 12 of Section 9.4(A) of the DPW Order No. 171,442 for special conditions for excavation in the vicinity of AWSS.	N/A		
	LARKIN ST	POLK ST -	Banners are allowed on this street	N/A		
	LARKIN ST	POLK ST -	DPT Blue Book Traffic Restriction. Time of day during which lanes must be kept clear: NORTH 7AM - 9AM 3PM - 7PM MONDAY THROUGH FRIDAY // SOUTH 7AM - 9AM 3PM - 7PM MONDAY THROUGH FRIDAY	N/A		

Street Name	From St	To St	Message	Job	Contact	Dates
	POLK ST	Intersection	Blocks with Bicycle Route designations require special attention. For details see Section 10 of DPT's Blue Book and Section 6.3 of DPW's Order No. 171.442.	N/A		
	POLK ST	VAN NESS AVE -	DPT Blue Book Traffic Restriction. Time of day during which lanes must be kept clear: NORTH 7AM - 9AM 3PM - 7PM MONDAY THROUGH FRIDAY // SOUTH 7AM - 9AM 3PM - 7PM MONDAY THROUGH FRIDAY	N/A		
	POLK ST	Intersection	Proposed Paving.	PAVING	Ophelia Lau -	Jan 5 2015-Jan 5 2016
	LARKIN ST	Intersection	Proposed Excavation.	SF DPW IDC - Mechanical \Electrical	Steven Lee -	Jul 9 2013-Apr 3 2014
	POLK ST	Intersection	Proposed Excavation.	SF DPW IDC - Mechanical \Electrical	Steven Lee -	Jul 9 2013-Apr 3 2014
	POLK ST	Intersection	Proposed Excavation.	SF DPW IDC - Streets & Highways	Ophelia Lau -	Jan 5 2015-Jan 5 2016
	POLK ST	Intersection	Proposed Excavation.	SF MTA SS - Livable Streets	Mike Sallaberry -	Jun 1 2013-Jun 30 2014
	LARKIN ST	Intersection	Proposed Excavation.	SF MTA SS - Transportatio n Engineering (Capital)	Harvey Quan -	Apr 1 2013-Mar 31 2014
	LARKIN ST	POLK ST -	Proposed Excavation.	SF MTA SS - Transportatio n Engineering (Capital)	Harvey Quan -	Apr 1 2013-Mar 31 2014
	POLK ST	Intersection	Proposed Excavation.	SF MTA SS - Transportatio n Engineering (Capital)	Harvey Quan -	Apr 1 2013-Mar 31 2014
	POLK ST	VAN NESS AVE -	Proposed Excavation.	SF MTA SS - Transportatio n Engineering (Capital)	Harvey Quan -	Apr 1 2013-Mar 31 2014
	LARKIN ST	Intersection	Proposed Excavation.	SF MTA SS - Transportatio n Engineering (Capital)	Harvey Quan -	Apr 1 2013-Mar 31 2014
	LARKIN ST	POLK ST -	Proposed Excavation.	SF MTA SS - Transportatio n Engineering (Capital)	Harvey Quan -	Apr 1 2013-Mar 31 2014
	POLK ST	Intersection	Proposed Excavation.	SF MTA SS - Transportatio n Engineering (Capital)	Harvey Quan -	Apr 1 2013-Mar 31 2014
	POLK ST	VAN NESS AVE -	Proposed Excavation.	SF MTA SS - Transportatio n Engineering (Capital)	Harvey Quan -	Apr 1 2013-Mar 31 2014
	LARKIN ST	Intersection	Proposed Excavation.	SF MTA SS - Transportatio n Engineering (Capital)	Harvey Quan -	Apr 1 2016-Mar 31 2017

Street Name	From St	To St	Message	Job	Contact	Dates
POLK ST						
	OFARRELL ST	ALICE B TOKLAS PL \ MYRTLE ST -	Conflict with existing Street Use Permit.	13B-0096	Refer to Agent - Refer to Agent	Sep 23 2013-Jan 17 2014
	OLIVE ST	OFARRELL ST -	Conflict with existing Street Use Permit.	13B-0096	Refer to Agent - Refer to Agent	Sep 23 2013-Jan 17 2014
	OFARRELL ST	ALICE B TOKLAS PL \ MYRTLE ST -	Conflict with existing Street Use Permit.	13B-0098	(415) 431-2950 - (415) 431-2950	Sep 6 2013-Feb 18 2014
	OFARRELL ST	Intersection	Conflict with existing Street Use Permit.	13B-0098	(415) 431-2950 - (415) 431-2950	Sep 6 2013-Feb 18 2014
	OLIVE ST	OFARRELL ST -	Conflict with existing Street Use Permit.	13B-0098	(415) 431-2950 - (415) 431-2950	Sep 6 2013-Feb 18 2014
	OFARRELL ST	Intersection	Conflict with existing Street Use Permit.	13B-0105	Refer to Agent - Refer to Agent	Sep 19 2013-Feb 13 2014
	OLIVE ST	OFARRELL ST -	Conflict with existing Street Use Permit.	13B-0105	Refer to Agent - Refer to Agent	Sep 19 2013-Feb 13 2014
	OFARRELL ST	Intersection	Conflict with existing Street Use Permit.	13B-0124	(415) 431-2950 - (415) 431-2950	Nov 13 2013-Nov 13 2014
	OLIVE ST	OFARRELL ST -	Conflict with existing Street Use Permit.	13B-0124	(415) 431-2950 - (415) 431-2950	Nov 13 2013-Nov 13 2014
	OFARRELL ST	ALICE B TOKLAS PL \ MYRTLE ST -	Conflict with existing Street Use Permit.	13B-0139	(909) 937-7570 - (909) 937-7570	Jan 6 2014-Jan 6 2016
	OLIVE ST	OFARRELL ST -	Conflict with existing Street Use Permit.	13B-0139	(909) 937-7570 - (909) 937-7570	Jan 6 2014-Jan 6 2016
	OFARRELL ST	Intersection	Conflict with existing Street Use Permit.	13B-0141	(415) 431-2950 - (415) 431-2950	Jan 1 2014-Oct 31 2014
	OLIVE ST	OFARRELL ST -	Conflict with existing Street Use Permit.	13B-0141	(415) 431-2950 - (415) 431-2950	Jan 1 2014-Oct 31 2014
	OFARRELL ST	ALICE B TOKLAS PL \ MYRTLE ST -	Conflict with existing Street Use Permit.	13B-0142	(909) 937-7570 - (909) 937-7570	Jan 17 2014-Jun 30 2014
	OLIVE ST	OFARRELL ST -	Conflict with existing Street Use Permit.	13B-0142	(909) 937-7570 - (909) 937-7570	Jan 17 2014-Jun 30 2014
	OFARRELL ST	ALICE B TOKLAS PL \ MYRTLE ST -	Blocks with Bicycle Route designations require special attention. For details see Section 10 of DPT's Blue Book and Section 6.3 of DPW's Order No. 171.442.	N/A		
	OFARRELL ST	ALICE B TOKLAS PL \ MYRTLE ST -	DPT Blue Book Traffic Restriction. Time of day during which lanes must be kept clear: EAST 7AM - 9AM 3PM - 7PM MONDAY THROUGH FRIDAY // WEST 7AM - 9AM 3PM - 7PM MONDAY THROUGH FRIDAY	N/A		
	OFARRELL ST	Intersection	Blocks with Bicycle Route designations require special attention. For details see Section 10 of DPT's Blue Book and Section 6.3 of DPW's Order No. 171.442.	N/A		
	OLIVE ST	OFARRELL ST -	Banners are allowed on this street	N/A		

Street Name	From St	To St	Message	Job	Contact	Dates
	OLIVE ST	OFARRELL ST -	Blocks with Bicycle Route designations require special attention. For details see Section 10 of DPT's Blue Book and Section 6.3 of DPW's Order No. 171.442.	N/A		
	OLIVE ST	OFARRELL ST -	DPT Blue Book Traffic Restriction. Time of day during which lanes must be kept clear: EAST 7AM - 9AM 3PM - 7PM MONDAY THROUGH FRIDAY // WEST 7AM - 9AM 3PM - 7PM MONDAY THROUGH FRIDAY	N/A		
	OFARRELL ST	ALICE B TOKLAS PL \ MYRTLE ST -	Proposed Paving.	PAVING	Ophelia Lau -	Jan 5 2015-Jan 5 2016
	OFARRELL ST	Intersection	Proposed Paving.	PAVING	Ophelia Lau -	Jan 5 2015-Jan 5 2016
	OLIVE ST	OFARRELL ST -	Proposed Paving.	PAVING	Ophelia Lau -	Jan 5 2015-Jan 5 2016
	OFARRELL ST	Intersection	Proposed Excavation.	SF DPW IDC - Mechanical \Electrical	Steven Lee -	Jul 9 2013-Apr 3 2014
	OFARRELL ST	ALICE B TOKLAS PL \ MYRTLE ST -	Proposed Excavation.	SF DPW IDC - Project Management	Cristina Olea -	Feb 3 2015-Aug 25 2015
	OLIVE ST	OFARRELL ST -	Proposed Excavation.	SF DPW IDC - Project Management	Cristina Olea -	Feb 3 2015-Aug 25 2015
	OFARRELL ST	Intersection	Proposed Excavation.	SF DPW IDC - Streets & Highways	Ophelia Lau -	Jan 5 2015-Jan 5 2016
	OFARRELL ST	Intersection	Proposed Excavation.	SF MTA SS - Livable Streets	Mike Sallaberry -	Jun 1 2013-Jun 30 2014
	OFARRELL ST	ALICE B TOKLAS PL \ MYRTLE ST -	Proposed Excavation.	SF MTA SS - Transportation Engineering (Capital)	Harvey Quan -	Apr 1 2013-Mar 31 2014
	OFARRELL ST	Intersection	Proposed Excavation.	SF MTA SS - Transportation Engineering (Capital)	Harvey Quan -	Apr 1 2013-Mar 31 2014
	OLIVE ST	OFARRELL ST -	Proposed Excavation.	SF MTA SS - Transportation Engineering (Capital)	Harvey Quan -	Apr 1 2013-Mar 31 2014
	OFARRELL ST	ALICE B TOKLAS PL \ MYRTLE ST -	Proposed Excavation.	SF MTA SS - Transportation Engineering (Capital)	Harvey Quan -	Apr 1 2013-Mar 31 2014
	OFARRELL ST	Intersection	Proposed Excavation.	SF MTA SS - Transportation Engineering (Capital)	Harvey Quan -	Apr 1 2013-Mar 31 2014
	OLIVE ST	OFARRELL ST -	Proposed Excavation.	SF MTA SS - Transportation Engineering (Capital)	Harvey Quan -	Apr 1 2013-Mar 31 2014
SACRAMENTO ST						
	GOUGH ST	OCTAVIA ST -	Conflict with existing Street Use Permit.	12IE-0500	Refer to Agent - Refer to Agent	

Street Name	From St	To St	Message	Job	Contact	Dates
	GOUGH ST	Intersection	Conflict with existing Street Use Permit.	12TS-0008	Jana Lord 510-446-7234 - Jana Lord 510-446-7234	
	GOUGH ST	Intersection	Conflict with existing Street Use Permit.	13B-0019	Refer to Agent - Refer to Agent	Mar 26 2013-Mar 26 2014
	GOUGH ST	OCTAVIA ST -	Conflict with existing Street Use Permit.	13B-0019	Refer to Agent - Refer to Agent	Mar 26 2013-Mar 26 2014
	FRANKLIN ST	GOUGH ST -	Conflict with existing Street Use Permit.	13B-0096	Refer to Agent - Refer to Agent	Sep 23 2013-Jan 17 2014
	GOUGH ST	OCTAVIA ST -	Conflict with existing Street Use Permit.	13B-0096	Refer to Agent - Refer to Agent	Sep 23 2013-Jan 17 2014
	FRANKLIN ST	GOUGH ST -	Conflict with existing Street Use Permit.	13B-0139	(909) 937-7570 - (909) 937-7570	Jan 6 2014-Jan 6 2016
	GOUGH ST	OCTAVIA ST -	Conflict with existing Street Use Permit.	13B-0139	(909) 937-7570 - (909) 937-7570	Jan 6 2014-Jan 6 2016
	FRANKLIN ST	GOUGH ST -	Conflict with existing Street Use Permit.	13B-0142	(909) 937-7570 - (909) 937-7570	Jan 17 2014-Jun 30 2014
	GOUGH ST	OCTAVIA ST -	Conflict with existing Street Use Permit.	13B-0142	(909) 937-7570 - (909) 937-7570	Jan 17 2014-Jun 30 2014
	FRANKLIN ST	GOUGH ST -	DPT Blue Book Traffic Restriction. Time of day during which lanes must be kept clear: NORTH 7AM - 9AM 3PM - 7PM MONDAY THROUGH FRIDAY // SOUTH 7AM - 9AM 3PM - 7PM MONDAY THROUGH FRIDAY	N/A		
	FRANKLIN ST	GOUGH ST -	Please refer to Figure 12 of Section 9.4(A) of the DPW Order No. 171,442 for special conditions for excavation in the vicinity of AWSS.	N/A		
	FRANKLIN ST	GOUGH ST -	Under G095 requirement, Contractor shall contact Muni Overhead Line Division of any work 10 feet in horizontal or vertical direction of overhead lines. Contact: Tim Lipps @ (415) 554-9227	N/A		
	GOUGH ST	Intersection	Please refer to Figure 12 of Section 9.4(A) of the DPW Order No. 171,442 for special conditions for excavation in the vicinity of AWSS.	N/A		
	GOUGH ST	Intersection	Under G095 requirement, Contractor shall contact Muni Overhead Line Division of any work 10 feet in horizontal or vertical direction of overhead lines. Contact: Tim Lipps @ (415) 554-9227	N/A		
	GOUGH ST	OCTAVIA ST -	Please refer to Figure 12 of Section 9.4(A) of the DPW Order No. 171,442 for special conditions for excavation in the vicinity of AWSS.	N/A		

Street Name	From St	To St	Message	Job	Contact	Dates
	GOUGH ST	OCTAVIA ST -	Under G095 requirement, Contractor shall contact Muni Overhead Line Division of any work 10 feet in horizontal or vertical direction of overhead lines. Contact: Tim Lipps @ (415) 554-9227	N/A		
	GOUGH ST	Intersection	Proposed Paving.	PAVING	Au Bui -	Mar 13 2014-Jun 15 2015
	GOUGH ST	Intersection	Proposed Excavation.	SF DPW IDC - Mechanical \Electrical	Steven Lee -	Jul 9 2013-Apr 3 2014
	FRANKLIN ST	GOUGH ST -	Proposed Excavation.	SF MTA SS - Transportation Engineering (Capital)	Harvey Quan -	Apr 1 2013-Mar 31 2014
	GOUGH ST	Intersection	Proposed Excavation.	SF MTA SS - Transportation Engineering (Capital)	Harvey Quan -	Apr 1 2013-Mar 31 2014
	GOUGH ST	OCTAVIA ST -	Proposed Excavation.	SF MTA SS - Transportation Engineering (Capital)	Harvey Quan -	Apr 1 2013-Mar 31 2014
SOUTH VAN NESS AVE						
	21ST ST	Intersection	Please see special paving requirements for Moratorium Streets.	1724j		Feb 15 2012-Feb 15 2017
	21ST ST	Intersection	Under G095 requirement, Contractor shall contact Muni Overhead Line Division of any work 10 feet in horizontal or vertical direction of overhead lines. Contact: Tim Lipps @ (415) 554-9227	N/A		
	21ST ST	Intersection	Proposed Excavation.	SF DPW IDC - Mechanical \Electrical	Steven Lee -	Jul 9 2013-Apr 3 2014
	21ST ST	Intersection	Proposed Excavation.	SF MTA SS - Transportation Engineering (Capital)	Harvey Quan -	Apr 1 2013-Mar 31 2014
	21ST ST	Intersection	Proposed Excavation.	SF MTA SS - Transportation Engineering (Capital)	Harvey Quan -	Apr 1 2013-Mar 31 2014
	21ST ST	Intersection	Proposed Excavation.	SF PUC Water	Michael Gardiner -	Apr 1 2014-Feb 1 2015
SUTTER ST						
	JONES ST	Intersection	Conflict with existing Street Use Permit.	12B-0115	Refer to Agent - Refer to Agent	Jan 23 2013-Jan 23 2014
	JONES ST	LEAVENWORTH ST -	Conflict with existing Street Use Permit.	12B-0115	Refer to Agent - Refer to Agent	Jan 23 2013-Jan 23 2014
	JONES ST	Intersection	Conflict with existing Street Use Permit.	12TS-0036	Jana Lord 510-446-7234 - Jana Lord 510-446-7234	
	JONES ST	Intersection	Conflict with existing Street Use Permit.	13B-0032	Refer to Agent - Refer to Agent	Apr 2 2013-Apr 1 2014
	JONES ST	LEAVENWORTH ST -	Conflict with existing Street Use Permit.	13B-0032	Refer to Agent - Refer to Agent	Apr 2 2013-Apr 1 2014

Street Name	From St	To St	Message	Job	Contact	Dates
	JONES ST	Intersection	Conflict with existing Street Use Permit.	13B-0121	(415) 431-2950 - (415) 431-2950	Jan 23 2014-Jan 23 2015
	JONES ST	LEAVENWORTH ST -	Conflict with existing Street Use Permit.	13B-0121	(415) 431-2950 - (415) 431-2950	Jan 23 2014-Jan 23 2015
	JONES ST	LEAVENWORTH ST -	Conflict with existing Street Use Permit.	13ECN-0826	800-743-5000 - 800-743-5000	Jul 30 2013-
	JONES ST	Intersection	Please see special paving requirements for Moratorium Streets.	1531J		Jan 6 2010-Jan 6 2015
	JONES ST	Intersection	Blocks with Bicycle Route designations require special attention. For details see Section 10 of DPT's Blue Book and Section 6.3 of DPW's Order No. 171.442.	N/A		
	JONES ST	Intersection	Please refer to Figure 12 of Section 9.4(A) of the DPW Order No. 171,442 for special conditions for excavation in the vicinity of AWSS.	N/A		
	JONES ST	Intersection	Under G095 requirement, Contractor shall contact Muni Overhead Line Division of any work 10 feet in horizontal or vertical direction of overhead lines. Contact: Tim Lipps @ (415) 554-9227	N/A		
	JONES ST	LEAVENWORTH ST -	Blocks with Bicycle Route designations require special attention. For details see Section 10 of DPT's Blue Book and Section 6.3 of DPW's Order No. 171.442.	N/A		
	JONES ST	LEAVENWORTH ST -	DPT Blue Book Traffic Restriction. Time of day during which lanes must be kept clear: NORTH 7AM - 9AM 3PM - 7PM MONDAY THROUGH FRIDAY // SOUTH 7AM - 9AM 3PM - 7PM MONDAY THROUGH FRIDAY	N/A		
	JONES ST	LEAVENWORTH ST -	Please refer to Figure 12 of Section 9.4(A) of the DPW Order No. 171,442 for special conditions for excavation in the vicinity of AWSS.	N/A		
	JONES ST	LEAVENWORTH ST -	Under G095 requirement, Contractor shall contact Muni Overhead Line Division of any work 10 feet in horizontal or vertical direction of overhead lines. Contact: Tim Lipps @ (415) 554-9227	N/A		
	JONES ST	Intersection	Proposed Excavation.	SF DPW IDC - Mechanical \Electrical	Steven Lee -	Jul 9 2013-Apr 3 2014
	JONES ST	LEAVENWORTH ST -	Proposed Excavation.	SF DPW IDC - Streets & Highways	Isabel Liang -	Aug 27 2012-Aug 26 2014
	JONES ST	Intersection	Proposed Excavation.	SF MTA SS - Transportation Engineering (Capital)	Harvey Quan -	Apr 1 2013-Mar 31 2014

Street Name	From St	To St	Message	Job	Contact	Dates
	JONES ST	LEAVENWORTH ST -	Proposed Excavation.	SF MTA SS - Transportation Engineering (Capital)	Harvey Quan -	Apr 1 2013-Mar 31 2014
	JONES ST	Intersection	Proposed Excavation.	SF MTA SS - Transportation Engineering (Capital)	Harvey Quan -	Apr 1 2013-Mar 31 2014
	JONES ST	LEAVENWORTH ST -	Proposed Excavation.	SF MTA SS - Transportation Engineering (Capital)	Harvey Quan -	Apr 1 2013-Mar 31 2014
TURK ST						
	FILLMORE ST	Intersection	Please refer to Figure 12 of Section 9.4(A) of the DPW Order No. 171,442 for special conditions for excavation in the vicinity of AWSS.	N/A		
	FILLMORE ST	Intersection	Under G095 requirement, Contractor shall contact Muni Overhead Line Division of any work 10 feet in horizontal or vertical direction of overhead lines. Contact: Tim Lipps @ (415) 554-9227	N/A		
	FILLMORE ST	STEINER ST -	Banners are allowed on this street	N/A		
	FILLMORE ST	STEINER ST -	DPT Blue Book Traffic Restriction. Time of day during which lanes must be kept clear: NORTH 4PM - 7PM MONDAY THROUGH FRIDAY // SOUTH 4PM - 7PM MONDAY THROUGH FRIDAY	N/A		
	FILLMORE ST	Intersection	Proposed Paving.	PAVING	Richard Lee -	Jul 12 2018-Nov 16 2018
	FILLMORE ST	Intersection	Proposed Excavation.	SF DPW IDC - Hydraulic	Iqbalbhai Dhapa -	Jul 1 2015-Feb 15 2017
	FILLMORE ST	Intersection	Proposed Excavation.	SF DPW IDC - Mechanical \Electrical	Steven Lee -	Jul 9 2013-Apr 3 2014
	FILLMORE ST	Intersection	Proposed Excavation.	SF MTA SS - Livable Streets	Mike Sallaberry -	Jul 1 2013-Sep 30 2015
	FILLMORE ST	Intersection	Proposed Excavation.	SF MTA SS - Transportation Engineering (Capital)	Harvey Quan -	Apr 1 2013-Mar 31 2014
	FILLMORE ST	STEINER ST -	Proposed Excavation.	SF MTA SS - Transportation Engineering (Capital)	Harvey Quan -	Apr 1 2013-Mar 31 2014
	FILLMORE ST	Intersection	Proposed Excavation.	SF MTA SS - Transportation Engineering (Capital)	Harvey Quan -	Apr 1 2013-Mar 31 2014
	FILLMORE ST	STEINER ST -	Proposed Excavation.	SF MTA SS - Transportation Engineering (Capital)	Harvey Quan -	Apr 1 2013-Mar 31 2014

Curb Ramps

Street	Specification	Direction
16TH ST : CHURCH ST - Intersection	Required - L - Standard	SouthEast
16TH ST : CHURCH ST - Intersection	Required - R - Standard	SouthEast
21ST ST : SOUTH VAN NESS AVE - Intersection	Required - L - Standard	NorthEast
21ST ST : SOUTH VAN NESS AVE - Intersection	Required - R - Standard	NorthEast
21ST ST : SOUTH VAN NESS AVE - Intersection	Required - R - Standard	NorthWest
21ST ST : SOUTH VAN NESS AVE - Intersection	Required - L - Standard	NorthWest
21ST ST : SOUTH VAN NESS AVE - Intersection	Required - L - Standard	SouthEast
21ST ST : SOUTH VAN NESS AVE - Intersection	Required - R - Standard	SouthEast
21ST ST : SOUTH VAN NESS AVE - Intersection	Required - R - Standard	SouthWest
21ST ST : SOUTH VAN NESS AVE - Intersection	Required - L - Standard	SouthWest
25TH AVE : CALIFORNIA ST - Intersection	Required - L - Standard	SouthEast
25TH AVE : CALIFORNIA ST - Intersection	Required - R - Standard	SouthEast
CALIFORNIA ST : LAUREL ST - Intersection	Required - L - Standard	NorthEast
CALIFORNIA ST : LAUREL ST - Intersection	Required - R - Standard	NorthEast
CALIFORNIA ST : LAUREL ST - Intersection	Required - R - Standard	NorthWest
CALIFORNIA ST : LAUREL ST - Intersection	Required - L - Standard	NorthWest
CALIFORNIA ST : LAUREL ST - Intersection	Required - L - Standard	SouthEast
CALIFORNIA ST : LAUREL ST - Intersection	Required - R - Standard	SouthEast
CALIFORNIA ST : LAUREL ST - Intersection	Required - R - Standard	SouthWest
CALIFORNIA ST : LAUREL ST - Intersection	Required - L - Standard	SouthWest
FILLMORE ST : TURK ST - Intersection	Required - L - Standard	NorthEast
FILLMORE ST : TURK ST - Intersection	Required - R - Standard	NorthEast
FILLMORE ST : TURK ST - Intersection	Required - R - Standard	NorthWest
FILLMORE ST : TURK ST - Intersection	Required - L - Standard	NorthWest
FILLMORE ST : TURK ST - Intersection	Required - L - Standard	SouthEast
FILLMORE ST : TURK ST - Intersection	Required - R - Standard	SouthEast
FILLMORE ST : TURK ST - Intersection	Required - R - Standard	SouthWest
FILLMORE ST : TURK ST - Intersection	Required - L - Standard	SouthWest
GOUGH ST : SACRAMENTO ST - Intersection	Required - L - Standard	NorthEast
GOUGH ST : SACRAMENTO ST - Intersection	Required - R - Standard	NorthEast
GOUGH ST : SACRAMENTO ST - Intersection	Required - R - Standard	NorthWest
GOUGH ST : SACRAMENTO ST - Intersection	Required - L - Standard	NorthWest
GOUGH ST : SACRAMENTO ST - Intersection	Required - L - Standard	SouthEast

Street	Specification	Direction
GOUGH ST : SACRAMENTO ST - Intersection	Required - R - Standard	SouthEast
GOUGH ST : SACRAMENTO ST - Intersection	Required - R - Standard	SouthWest
GOUGH ST : SACRAMENTO ST - Intersection	Required - L - Standard	SouthWest
LARKIN ST : OFARRELL ST - Intersection	Required - R - Standard	NorthEast
LARKIN ST : OFARRELL ST - Intersection	Required - L - Standard	NorthEast
LARKIN ST : OFARRELL ST - Intersection	Required - R - Standard	SouthWest
LARKIN ST : OFARRELL ST - Intersection	Required - L - Standard	SouthWest
OFARRELL ST : POLK ST - Intersection	Required - L - Standard	NorthEast
OFARRELL ST : POLK ST - Intersection	Required - R - Standard	NorthEast
OFARRELL ST : POLK ST - Intersection	Required - R - Standard	NorthWest
OFARRELL ST : POLK ST - Intersection	Required - L - Standard	NorthWest
OFARRELL ST : POLK ST - Intersection	Required - L - Standard	SouthEast
OFARRELL ST : POLK ST - Intersection	Required - R - Standard	SouthEast
OFARRELL ST : POLK ST - Intersection	Required - R - Standard	SouthWest
OFARRELL ST : POLK ST - Intersection	Required - L - Standard	SouthWest



Department of Public Works
Bureau of Street-Use and Mapping
1155 Market St, 3rd floor
San Francisco, CA 94103

13EXC-6559

Request to Excavate a Moratorium Street

For more information about this permit, please call Bureau of Street-Use & Mapping @ 415 554 5810.

Applicant: Phoenix Electric Company Received Date: Nov 5 2013 9:54AM

Contact Person: Phoenix Electric Company

Contact Phone:(415) 760-0015 Contact Email:wlew@phoenixelectricco.com

Method: Open Cut: Sawcut

Purpose:

Reason: Place Conduit

Description: Various Locations Pedestrian Countdown Signals Contract No. 1 (Contract 1901J)

Approved

Denied

21ST ST: SHOTWELL ST SOUTH VAN NESS AVE (1106000)

Asphalt Square Footage: 0

Concrete Square Footage: 30

Moratorium Start Date: 7/1/2011

Moratorium End Date: 7/1/2016

Date Service Requested: 11/5/2013

Property Owner Name:

Property Owner Phone:

Approved

Denied

21ST ST: SOUTH VAN NESS AVE CAPP ST (1107000)

Asphalt Square Footage: 0

Concrete Square Footage: 20

Moratorium Start Date: 3/19/2012

Moratorium End Date: 3/19/2017

Date Service Requested: 11/5/2013

Property Owner Name:

Property Owner Phone:

Approved

Denied

21ST ST: SOUTH VAN NESS AVE Intersection (24083000)

Asphalt Square Footage: 0

Concrete Square Footage: 70

Moratorium Start Date: 2/15/2012

Moratorium End Date: 2/15/2017

Date Service Requested: 11/5/2013

Property Owner Name:

Property Owner Phone:

Approved

Denied

JONES ST: COSMO PL SUTTER ST (7574000)

Asphalt Square Footage: 40

Concrete Square Footage: 30

Moratorium Start Date: 1/6/2010

Moratorium End Date: 1/6/2015

Date Service Requested: 11/5/2013

Property Owner Name:

Property Owner Phone:

Approved

Denied

JONES ST: SUTTER ST BUSH ST (7575000)

Asphalt Square Footage: 40

Concrete Square Footage: 10

Moratorium Start Date: 1/6/2010

Moratorium End Date: 1/6/2015

Date Service Requested: 11/5/2013

Property Owner Name:

Property Owner Phone:

Approved

Denied

JONES ST: SUTTER ST Intersection (24959000)

Asphalt Square Footage: 0

Concrete Square Footage: 25

Moratorium Start Date: 1/6/2010

Moratorium End Date: 1/6/2015

Date Service Requested: 11/5/2013

Property Owner Name:

Property Owner Phone:

Approved

Denied

LARKIN ST: OFARRELL ST MYRTLE ST (8130000)

Asphalt Square Footage: 40

Concrete Square Footage: 10

Moratorium Start Date: 10/8/2009

Moratorium End Date: 10/8/2014

Date Service Requested: 11/5/2013

Property Owner Name:

Property Owner Phone:

Approved

Denied

SOUTH VAN NESS AVE: 21ST ST Intersection (24083000)

Asphalt Square Footage: 0

Concrete Square Footage: 70

Moratorium Start Date: 2/15/2012

Moratorium End Date: 2/15/2017

Date Service Requested: 11/5/2013

Property Owner Name:

Property Owner Phone:

Approved

Denied

SUTTER ST: JONES ST Intersection (24959000)

Asphalt Square Footage: 0

Concrete Square Footage: 25

Moratorium Start Date: 1/6/2010

Moratorium End Date: 1/6/2015

Date Service Requested: 11/5/2013

Property Owner Name:

Property Owner Phone:

Recommended By:

Recommended By:

Approved By:

Permit Coordinator

Division Manager
(or designee)

Bureau Manager
(or designee)

No Diagram submitted

Edwin M. Lee | Mayor

Tom Nolan | Chairman

Cheryl Brinkman | Vice-Chairman

Leona Bridges | Director

Malcolm Heinicke | Director

Jerry Lee | Director


Joél Ramos | Director

Cristina Rubke | Director

Edward D. Reiskin | Director of Transportation

MEMORANDUM

TO: Rene Lopez
Bureau of Street Use and Mapping
875 Stevenson Street, Room 460

FROM: Geraldine de Leo 
Associate Engineer

DATE: December 5, 2012

SUBJECT: Surface-Mounted Facility Submittal Package for Signal Controller Cabinet Installation at **Turk Street (south side)** between **Fillmore Street** and **Steiner Street** (near the intersection of Fillmore Street and Turk Street)
(DPW Contract No. 1901J – Various Locations Pedestrian Countdown Signals Contract No. 1)

Please find enclosed our submittal package for the proposed installation of a surface-mounted facility (signal controller cabinet) at **Turk Street (south side)** between **Fillmore Street** and **Steiner Street** (near the intersection of Fillmore Street and Turk Street). This intersection is included as part of the Various Locations Pedestrian Countdown Signals Contract No. 1 and the construction is proposed to begin around February 2013.

The required public notices will be posted after we receive your written approval regarding the proposed SMF location.

If you have any questions, I can be reached at 701-4675.

Attachments:

Pre-Site Visit Checklist (Exhibit A of DPW Order No. 175,566)
Copy of SFMTA's Five Year Plan
Cabinet and Foundation Specifications
Detailed Drawing of Proposed Controller Location
Photographs of Proposed Controller Location
Copy of Proposed Public Notice
Copy of Curb Ramp Design Drawing



EXHIBIT A

PRE-SITE VISIT CHECKLIST

City and County of San Francisco

Department of Public Works



Bureau of Street-use and Mapping

**Surface-Mounted Facility
Pre-Site visit Checklist**

Applicant Name: SFMTA Transportation Engineering ADDRESS: 1 South Van Ness Ave., 7th Floor, SF, CA 94102-5417

Contact Name: Geraldine de Leon TEL. NO.: (415) 701 - 4675 FAX: (415) 701-4737

Date: December 5, 2012 Proposed Location: Turk Street (south side) between Fillmore Street and Steiner Street

- 1. Five-year plan or letter indicating no additional work is planned for the next five years is on file.
- 2. Verification that cabinet size is consistent with the plans on file.
- 3. Verification of attempts to place Surface-Mounted Facility on private property (at least 3 locations).
Please attach the following:
 - u. Copy of letter mailed to property owners
 - v. Copy of mailing list
 - w. Statement verifying date of mailing
 - x. Copy of responses from property owners
 - y. Verification of attempt to enter into an agreement with any interested property owners
- 4. Verification of attempts to place Surface-Mounted Facility underground.
- 5. Verification of attempts to collocate the Surface-Mounted Facility.
- 6. Verification of special requirements that limit the possible locations for the Surface-Mounted Facility.
- 7. Verification that proposed locations conforms to the placement guidelines.
- 8. Verification that an existing Surface-Mounted Facility could/could not be removed.

ITEM NOS. _____ not required.

Request for site visit is accepted AND Site visit is scheduled

for: _____, 2012 with: Geraldine de Leon Tel. No.: (415) 701-4675

- Request for site visit is denied
- Site visit not required because:

Proposed location for the new traffic signal controller cabinet is o.k.

Reviewed By Rene Lopez _____ Tel. No.: (415) 554-6201

VERIFICATION STATEMENTS OF PRE-SITE VISIT CHECKLIST (EXHIBIT A)

1. STATEMENT REGARDING 5-YEAR PLAN

See attached copy of SFMTA's Five Year Plan.

2. STATEMENT REGARDING CABINET SIZE

Attached are the specifications for the traffic signal controller cabinet and foundation.

3. STATEMENT REGARDING ATTEMPTS TO PLACE SURFACE-MOUNTED FACILITY ON PRIVATE PROPERTY

Because of the purpose, function and special requirements of signal controllers, their placement is critical to public safety and is limited to the portion of sidewalk as close to the intersection as practical, such that the controller is curbside with a direct line of sight to as much of the intersection, signal indications and vehicle and pedestrian traffic as possible. For such reasons, signal controller cabinets cannot be placed on private property away from the roadway and they must be fully accessible at all times.

4. STATEMENT REGARDING ATTEMPTS TO PLACE SURFACE-MOUNTED FACILITY UNDERGROUND

Because of the purpose, function and special requirements of signal controllers, their placement is critical to public safety and is limited to the portion of sidewalk as close to the intersection as practical, such that the controller is curbside with a direct line of sight to as much of the intersection, signal indications and vehicle and pedestrian traffic as possible. For such reasons, signal controller cabinets cannot be placed underground where a direct line of sight is not available.

5. STATEMENT REGARDING ATTEMPTS TO COLLOCATE THE SURFACE-MOUNTED FACILITY

There are no other surface-mounted facilities at this intersection that the controller can be collocated with.

6. STATEMENT REGARDING SPECIAL REQUIREMENTS THAT LIMIT THE POSSIBLE LOCATIONS FOR THE SURFACE-MOUNTED FACILITY

Because of the purpose, function and special requirements of signal controllers, their placement is critical to public safety and is limited to the portion of sidewalk as close to the intersection as practical, such that the controller is curbside with a direct line of sight to as much of the intersection, signal indications and vehicle and pedestrian

SMF Submittal Package
For Turk Street (south side) between Fillmore Street and Steiner Street
(near the intersection of Fillmore Street and Turk Street)
December 5, 2012

traffic as possible. For such reasons, signal controller cabinets cannot be placed underground or on private property away from the roadway.

7. STATEMENT REGARDING CONFORMANCE TO PLACEMENT GUIDELINES

The suggested location for the proposed facility is in accordance with DPW's surface-mounted facility placement guidelines, Exhibit B of DPW Order No. 175,566.

8. STATEMENT REGARDING REMOVAL OF EXISTING SURFACE-MOUNTED FACILITY

The old controller cabinet and foundation will be removed after activation of the new controller.

Street Name: Utility: Project Name: show joint opportunities

From Date: To Date: Phase: Coord Project:

Project Description:

[export search results to excel](#)
[add a new project](#)

Pedestrian Countdown Signal No. 1/Surface Mounted Facilities

[show/edit project details](#)
[add locations to project](#)
[delete this project](#)
[project activity log](#)

filter by street name --
 -- remove filter --
 21ST ST
 CALIFORNIA ST
 CHURCH ST
 JONES ST
 OFARRELL ST
 POLK ST
 TURK ST

filter by project name --
 -- remove filter --
 Pedestrian Countdown Sign

8 record(s) | locations shaded in gray indicate a paving conflict

sort direction: Ascending Descending

street name	limits	utility	project	start date	end date	duration	location phase	flag	edit	remove
21ST ST	SHOTWELL ST to SOUTH VAN NESS AVE (3050 - 3099)	DPT	Pedestrian Countdown Signal No. 1/Surface Mounted Facilities (Pedestrian Signal Improvements)	12/1/2012	12/31/2013	395	Proposed	<ul style="list-style-type: none"> moratorium ends 7/1/2016 	edit	remove
CALIFORNIA ST	WALNUT ST to LAUREL ST (3300 - 3399)	DPT	Pedestrian Countdown Signal No. 1/Surface Mounted Facilities (Pedestrian Signal Improvements)	12/1/2012	12/31/2013	395	Proposed	<ul style="list-style-type: none"> needs coordination 	edit	remove
CALIFORNIA ST	25TH AVE to 26TH AVE (6300 - 6399)	DPT	Pedestrian Countdown Signal No. 1/Surface Mounted Facilities (Pedestrian Signal Improvements)	12/1/2012	12/31/2013	395	Proposed	<ul style="list-style-type: none"> needs coordination 	edit	remove
CHURCH ST	16TH ST to CHULA LN (400 - 449)	DPT	Pedestrian Countdown Signal No. 1/Surface Mounted Facilities (Pedestrian Signal Improvements)	12/1/2012	12/31/2013	395	Proposed	<ul style="list-style-type: none"> needs coordination 	edit	remove
JONES ST	COSMO PL to SUTTER ST (712 - 799)	DPT	Pedestrian Countdown Signal No. 1/Surface Mounted Facilities (Pedestrian Signal Improvements)	12/1/2012	12/31/2013	395	Proposed	<ul style="list-style-type: none"> moratorium ends 1/6/2015 	edit	remove
OFARRELL ST	LARKIN ST to POLK ST (800 - 899)	DPT	Pedestrian Countdown Signal No. 1/Surface Mounted Facilities (Pedestrian Signal Improvements)	12/1/2012	12/31/2013	395	Proposed	<ul style="list-style-type: none"> needs coordination 	edit	remove
POLK ST	OFARRELL ST to ALICE B TOKLAS PL \ MYRTLE ST (900 - 949)	DPT	Pedestrian Countdown Signal No. 1/Surface Mounted Facilities (Pedestrian Signal Improvements)	12/1/2012	12/31/2013	395	Proposed	<ul style="list-style-type: none"> paving conflict needs coordination 	edit	remove
TURK ST	FILLMORE ST to STEINER ST (1400 - 1499)	DPT	Pedestrian Countdown Signal No. 1/Surface Mounted Facilities (Pedestrian Signal Improvements)	12/1/2012	12/31/2013	395	Proposed		edit	remove

DIMENSIONS FOR 2070G UPPER CONTROLLER CABINET, LOWER PEDESTAL CABINET AND PEDESTAL CABINET BASE



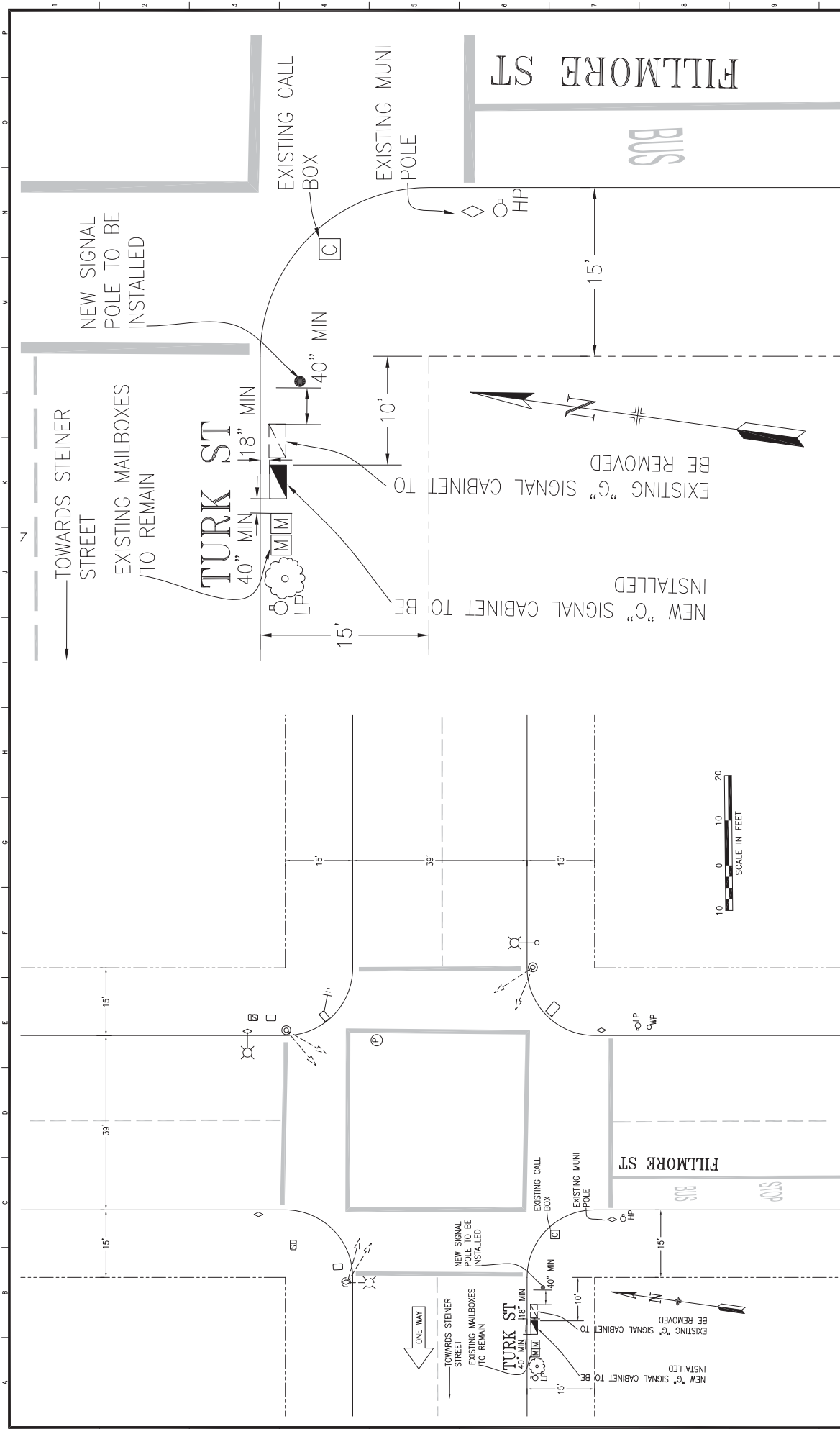
2070G UPPER CONTROLLER CABINET: 24.25" W x 17.5" D x 40" H

2070G LOWER PEDESTAL CABINET: 20" W x 16" D x 30" H

PEDESTAL CABINET BASE: 17" W x 13" D x 3" H

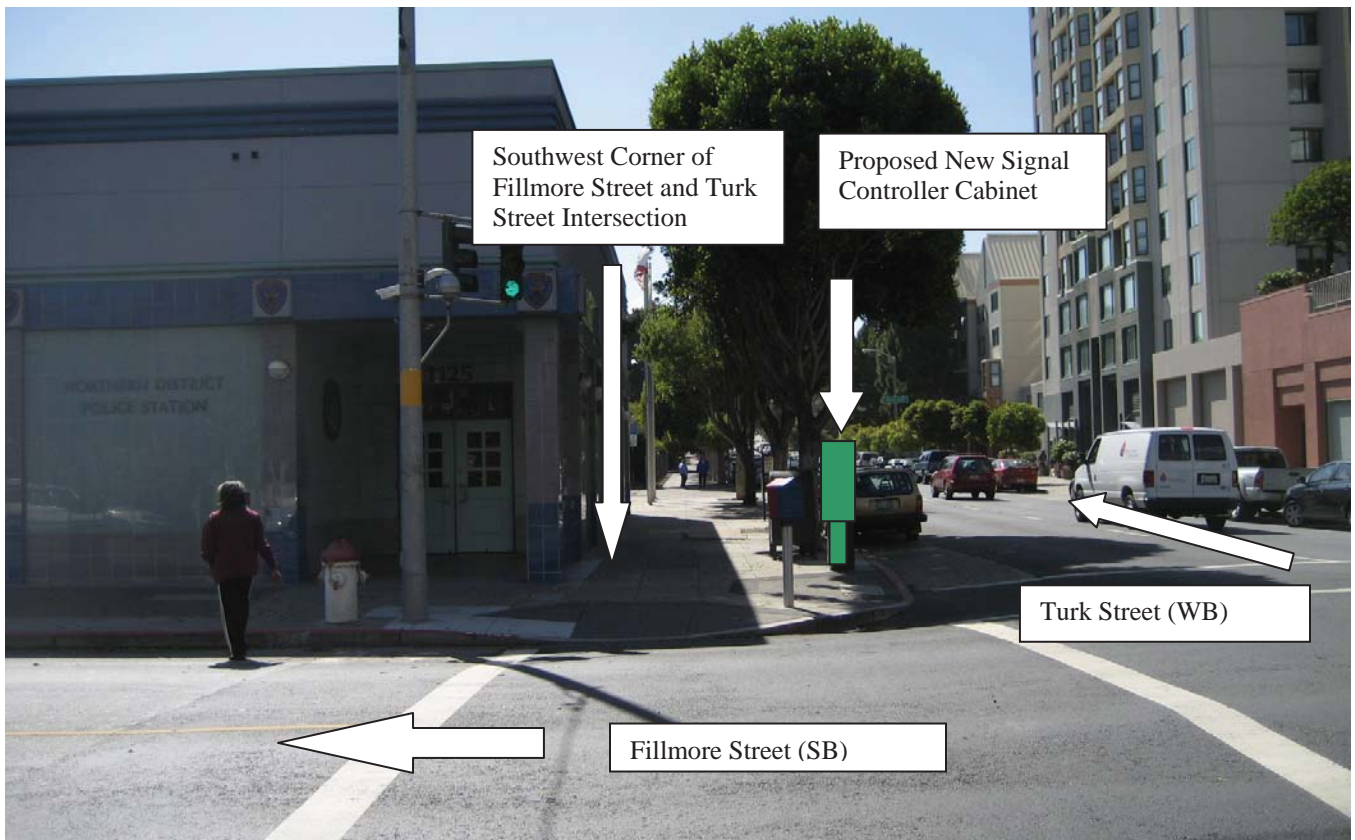
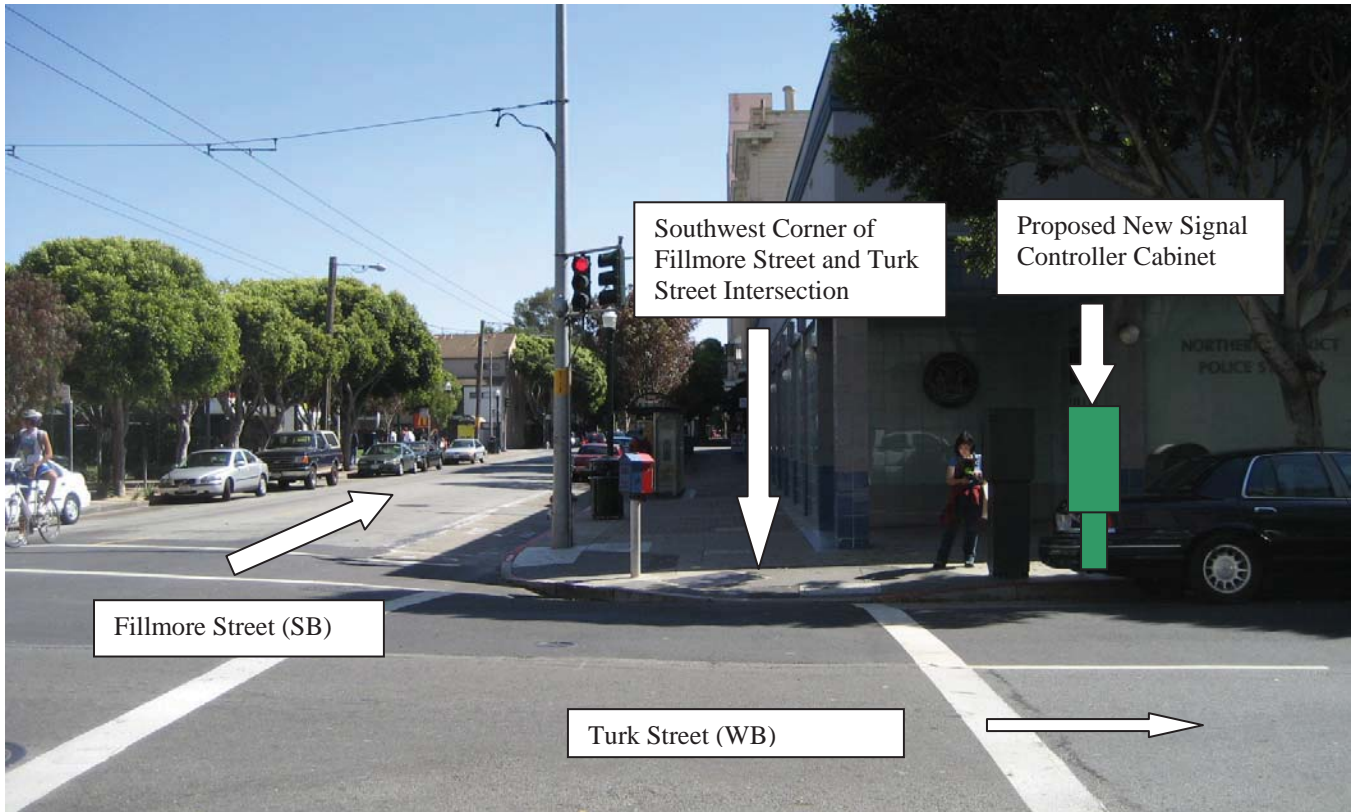
STANDARD CONCRETE FOUNDATION: 17" W x 13" D x 2" H (portion above ground)

TOTAL HEIGHT (including upper and lower cabinets, cabinet base and foundation): 75" H



NO. DATE DESCRIPTION BY APP. CHECK WITH TRACING TO SEE IF YOU HAVE LATEST REVISION		REFERENCE INFORMATION & FILE NO. OF SURVEYS		 SAN FRANCISCO MUNICIPAL TRANSPORTATION AGENCY TRANSPORTATION ENGINEERING CITY AND COUNTY OF SAN FRANCISCO		ASSIGNED: DATE 12/11 GD DRAWN: DATE 12/11 GD CHECKED: DATE 12/11 HQ		APPROVED: _____ DATE: _____ SECTION ENGINEER DATE: _____ CITY TRAFFIC ENGINEER DATE: _____		SCALE: AS SHOWN SHEET OF SHEETS: _____ OF _____		PEDESTRIAN COUNTDOWN SIGNALS TRAFFIC SIGNAL MODIFICATION FILLMORE ST AND TURK ST TRAFFIC SIGNAL WORK		SPECIFICATION NO. DRAWING NO. E-5.0 FILE NO. REV. NO.	
---	--	--	--	--	--	--	--	--	--	--	--	---	--	--	--

PICTURES OF PROPOSED SMF INSTALLATION NEAR THE INTERSECTION OF FILLMORE STREET AND TURK STREET



Division of Sustainable Streets - Transportation Engineering
Municipal Transportation Agency
One South Van Ness Avenue, 7th Floor
San Francisco, CA 94103-5417

IMPORTANT NOTICE CONCERNING YOUR RIGHTS

December 5, 2012

Dear San Francisco Resident:

The San Francisco Municipal Transportation Agency (SFMTA) has filed an application with the San Francisco Department of Public Works (DPW) for a permit to install a traffic signal controller cabinet at the south west corner of **Fillmore and Turk streets**. A photograph of the Surface Mounted Facility (SMF) and the specifications for the SMF are shown below.

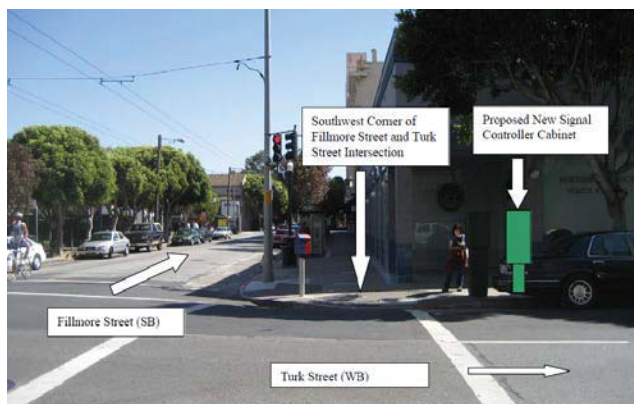
SFMTA will be modifying the existing traffic signals at **Fillmore and Turk streets** to relocate the existing signal controller cabinet at this intersection just west of the current controller location on the Turk Street side at the south west corner. The new cabinet will house the signal controller and other equipment that will control and monitor the proper functioning of the traffic signals. The old traffic controller cabinet will be removed after activation of the new cabinet. The proposed SMF location is the optimal location for the placement of the controller cabinet from a traffic safety standpoint. A direct line of sight from the cabinet to the intersection, signal indications and vehicle and pedestrian traffic is essential.

If you object to the installation of this SMF, you **must** submit your objection in writing via e-mail to smf@sfdpw.org, via mail to the Department of Works Bureau of Street-Use and Mapping, 875 Stevenson Street, Room 460, San Francisco, CA 94103-0942, or via fax to (415) 554-6161. You have 20 days from the date of this notice to send a written notice of your objection to DPW. DPW will not consider any objection unless it is made within this 20-day period.

If you submit an objection, DPW may convene a hearing to determine whether the permit for placement of the SMF should be issued. DPW will commence any such hearing within 40 days after the receipt of any objections. You will have the opportunity to express your concerns about the SMF at the hearing should you choose to attend.

Thank you,

Geraldine de Leon
Division of Sustainable Streets- Transportation Engineering
Municipal Transportation Agency
One South Van Ness Avenue, 7th Floor
San Francisco, CA 94103-5417
(415) 701-4675



Upper controller cabinet is 24.25"W x 40"H x 17.5"D
Lower pedestal cabinet is 20" W x 30"H x 16"D
Pedestal cabinet base 17"W x 3"H x 13" D
Concrete foundation is 17"W x 2"H x 13"D
Total Height (cabinet & foundation): 75"



(415) 554-5810
FAX (415) 554-6161
http://www.sfdpw.org

Department of Public Works
Bureau of Street-Use and Mapping
1155 Market St, 3rd Floor
San Francisco, CA 94103

13SMF-0178

Surface Mounted Facility Permit

Address : TURK ST: FILLMORE ST
to STEINER ST (1400 - 1499)

Cost: \$150.00

Block: Lot: Zip:

Permittee

Name: San Francisco Municipal Transportation Agency
Address: One South Van Ness Avenue, 07th Floor San Francisco, CA 94103
Contact: Geraldine de Leon **Phone:** (415) 701-4675

Permit FrontPage Conditions Note: Your application is approved, as submitted, with no additional requirements. You may apply for an excavation permit. (Location: Turk St./ Fillmore St.)

The undersigned Permittee hereby agrees to comply with all requirements and conditions noted on this permit

Approved Date : 06/27/2013

Applicant/Permittee

Date

Printed : 7/17/2014 2:19:50 PM Plan Checker Rene Lopez

"IMPROVING THE QUALITY OF LIFE IN SAN FRANCISCO" We are dedicated individuals committed to teamwork, customer service and continuous improvement in partnership with the community.

Customer Service

Teamwork

Continuous Improvement

Permit Addresses

13SMF-0178

*RW = RockWheel, SMC = Surface Mounted Cabinets, S/W = Sidewalk Work, DB = Directional Boring,
 BP= Reinforced Concrete Bus Pad, UB = Reinforced Concrete for Utility Pull Boxes and Curb Ramps

Number of blocks: 1 Total repair size:0 sqft Total Streetspace: Total Sidewalk: sqft

ID	Street Name	From St	To St	Sides	*Other	Asphalt	Concrete	Street Space Feet	Sidewalk Feet
1	TURK ST	FILLMORE ST	STEINER ST	South	RW : False SMC : False S/W Only : False DB: False BP: False UB: False	0	0		
Total						0	0		

Exceptions

13SMF-0178

Street Name	From St	To St	Message	Job	Contact	Dates
TURK ST						
	FILLMORE ST	STEINER ST -	Banners are allowed on this street	N/A		
	FILLMORE ST	STEINER ST -	DPT Blue Book Traffic Restriction. Time of day during which lanes must be kept clear: NORTH 4PM - 7PM MONDAY THROUGH FRIDAY // SOUTH 4PM - 7PM MONDAY THROUGH FRIDAY	N/A		

No Diagram submitted



(415) 554-5810
FAX (415) 554-6161
<http://www.sfdpw.org>

Department of Public Works
Bureau of Street-Use and Mapping
1155 Market St, 3rd Floor
San Francisco, CA 94103

13EXC-6559

Utility Excavation Permit

Address : Multiple Locations

Cost: \$5,292.14

Block: Lot: Zip:

Pursuant to Article 2.4 of the Public Works Code in conjunction to DPW Order 178,940 permission, revocable at the will of the Director of Public Works, to excavate and restore the public right-of-way is granted to Permittee.

Permittee

Name: Phoenix Electric Company

Address: 1350 Van Dyke Avenue San Francisco, CA 94124

Contact: Dominic Creedon

Phone: (415) 877 7039

Conditions

Due to the planned paving schedule on Polk St. between O'Farrell St. to Alice B Toklas Pl./Myrtle St., the full restoration requirements per the excavation code will not be required rather in-lieu paving payment cost will be required. Phoenix Electric will be allowed to do the standard restoration (place concrete base and hot asphalt concrete flush to the wearing surface) for the size of the excavation (T-trench) only (if required) and pay the in-lieu paving payment cost of \$ 884.00.

Also, please note that no work or excavation will be allowed under this permit on 25th Ave. between California St. & Lake St. Failure to comply with this condition may render this permit void and may subject Phoenix Electric to a fine or citation for up to \$10,000.00 a day for excavating without a valid permit. The proposed trenching shown on Contract Drawing No. E-3.0 will be done under the crosswalk. No trenching will be allowed beyond the north seam line of the crosswalk crossing 25th Ave. After the trenching is done, the crosswalk will be repaved & restriped by Phoenix Electric.

EmergencyConfirmationNumber

24 Hour / 7 Day Contact: 415-760-0015

Service Address/Project: Various Locations Pedestrian Countdown Signals Contract No. 1 (Contract 1901J)

Start Date 01/22/2014

Permit expires on: 10/30/2014

Purpose Curb Ramp

Purpose Electric

Purpose Street Light

Purpose Traffic Signal

Excavation Reason Place Conduit

Excavation Reason Description Installing new traffic signals, street lights, traffic control cabinets, u/g electrical conduit and new curb ramps at various locations

Method: Open Cut: Sawcut

TrackingNumber1

TrackingNumber2

Project Size 7115

Inspection

The undersigned Permittee hereby agrees to comply with all requirements and conditions noted on this permit

Approved Date : 01/22/2014

When drilling/excavating in sidewalk area, entire flag(s) must be replaced.

Applicant/Permittee

Date

STREET EXCAVATION REQUIREMENTS:

1. The permittee shall call Underground Service Alert (U.S.A.), telephone number 1-800-227-2600, 48 hours prior to any excavation.
2. All work including sidewalk and pavement cutting and removal, lagging, excavation, backfill, and sidewalk and pavement restoration shall be done by a licensed paving contractor and in accordance with the requirements of the Standard Specifications of the Bureau of Engineering, Department of Public Works, July 1986 Edition and Department of Public Works Order Nos. 176,707, copy attached.
3.
 - a. DPW Order 181,305, dated 6/17/13, Reinforced Concrete Bus pads, shall be constructed in accordance with SFPDW Standard Plan, File No. 96,607 and SFPDW Standard Specification Section 210 except that the concrete bus pad shall have a minimum compressive strength of 5,000 psi. Concrete bus pads shall be constructed at a minimum thickness of 10 to 12 inches and shall be approximately 10-foot wide.
 - b. DPW Order 181,306 dated 9/26/13, Reinforced concrete sidewalk, shall be constructed in accordance with the SFPDW Standard Plan File No. 96,608 and SFPDW Standard Specification Section 204 with #3 steel reinforced bars at mid-depth of the concrete sidewalk slab.
4. Sidewalk and pavement restoration shall include the replacement of traffic lane and crosswalk striping, parking stall markings, and curb painting that might have been obliterated during street excavation. The permittee shall perform their work under on the following options:
 - a. Have the City forces do the striping and painting work at the permittee's expense. The permittee shall make a deposit with the Department of Parking & Traffic for this purpose in an amount estimated by the Municipal Transportation Agency (MTA) 7th Floor 1 South Van Ness Ave telephone 701-4500, and notify the MTA at least 48 hours in advance of the time the work is to be done.
 - b. Perform the work themselves following instructions available at the Department of Parking & Traffic.
5. The permittee shall submit a non-refundable fee to Bureau of Street-Use and Mapping to pay for City Inspection of the backfill and pavement restoration. At least 48 hours in advance, the permittee shall make arrangements with the Street Improvement Section Inspectors, 554-7149, for an inspection schedule.
6. The permittee shall file and maintain an excavation bond in the sum of \$25,000.00 with the Department of Public Works, to guarantee the maintenance of the pavement in the excavation area for a period of 3 years following the completion of the backfill and pavement restoration pursuant to Article 2.4.40 of the Public Works Code.
7. The permittee shall conduct construction operations in accordance with the requirements of Article 11 of the Traffic Code. The permittee shall contact the MTA 7th Floor 1 South Van Ness Ave telephone 701-4500, for specific restrictions before starting work.
8. The permittee shall obtain the required permits, if any, from regulating agencies of the State of California.
9. The permittee shall verify the locations of any City or public service utility company facilities that may be affected by the work authorized by this permit and shall assume all responsibility for any damage to such facilities. The permittee shall make satisfactory arrangements and payments for any necessary temporary relocation of City or public utility company facilities.
10. The permittee shall pay the required fee for sewer installation permit at the Plumbing Inspection Division, Department of Building Inspection, 1660 Mission Street and arrange for inspection of this work, telephone 558-6054.
11. Concrete form work, planting of trees and pouring of sidewalk and/or curb shall not be performed prior to obtaining a permit from Bureau of Urban Forestry (BUF), telephone: 554-6700.
12. Per DPW Order 178,806, the recycling of Cobble Stones and Granit Curb shall follow as:
 - a. Cobblestones shall be clean of dirt prior to transporting. Extreme care shall be taken during the transporting the cobblestones to minimize damage before delivery to City. The cobblestones shall be neatly and securely placed on pallets so they can be moved about safely after the delivery. The Minimum size of cobblestone shall be 4 inches square (16 square inches). The cobblestones shall be delivered, including off loading, to the lower lot at the Cesar Chavez Street Yard located at 2323 Cesar Chavez Street or at alternative location directed by the Department within the City of San Francisco. Contact the Department forty-eight hours (48 hours) prior to delivery. The Department can be reached at (415) 641-2627.
 - b. Granite Curb shall be neatly and securely placed on pallets so they can be moved about safely after delivery. The Contractor shall exercise care in transporting the granite curb to minimize damage. The length limit of recyclable granite curbs shall be no less than four feet. The granite curb shall be delivered, including off loading, to the back lot at the Griffith Pump Station located at 1105 Thomas Street or at an alternative location directed by the Department within the City of San Francisco. Contact Bureau of Street and Sewer Repair (BSSR) at least forty-eight hours (48 hours) prior to delivery. BSSR can be reached at (415) 695-2087.
13. In consideration of this Permit being issued for the work described in the application, Permittee on its behalf and that of any successor or assign, and on behalf of any lessee, promises and agrees to perform all the terms of this Permit and to comply with all applicable laws, ordinances and regulations.
14. Permittee agrees on its behalf and that of any successor or assign to hold harmless, defend, and indemnify the City and County of San Francisco, including, without limitation, each of its commissions, departments, officers, agents and employees (hereinafter collectively referred to as the "City") from and against any and all losses, liabilities, expenses, claims, demands, injuries, damages, fines, penalties, costs or judgments including, without limitation, attorneys' fees and costs (collectively, "claims") of any kind allegedly arising directly or indirectly from (i) any act by, omission by, or negligence of, Permittee or its subcontractors, or the officers, agents, or employees of either, while engaged in the performance of the work authorized by this Permit, or while in or about the property subject to this Permit for any reason connected in any way whatsoever with the performance of the work authorized by this Permit, or allegedly resulting directly or indirectly from the maintenance or installation of any equipment, facilities or structures authorized under this Permit, (ii) any accident or injury to any contractor or subcontractor, or any officer, agent, or employee of either of them, while engaged in the performance of the work authorized by this Permit, or while in or about the property, for any reason connected with the performance of the work authorized by this Permit, or arising from liens or claims for services rendered or labor or materials furnished in or for the performance of the work authorized by this Permit, (iii) injuries or damages to real or personal property, good will, and persons in, upon or in any way allegedly connected with the work authorized by this Permit from any cause or claims arising at any time, and (iv) any release or discharge, or threatened release or discharge, of any hazardous material caused or allowed by Permittee in, under, on or about the property subject to this Permit or into the environment. As used herein, "hazardous material" means any substance, waste or material which, because of its quantity, concentration of physical or chemical characteristics is deemed by any federal, state, or local governmental authority to pose a present or potential hazard to human health or safety or to the environment.
15. Permittee must hold harmless, indemnify and defend the City regardless of the alleged negligence of the City or any other party, except only for claims resulting directly from the sole negligence or willful misconduct of the City. Permittee specifically acknowledges and agrees that it has an immediate and independent obligation to defend the City from any claim which actually or potentially falls within this indemnity provision, even if the allegations are or may be groundless, false or fraudulent, which obligation arises at the time such claim is tendered to Permittee by the City and continues at all times thereafter. Permittee agrees that the indemnification obligations assumed under this Permit shall survive expiration of the Permit or completion of work.
16. Permittee shall obtain and maintain through the terms of this Permit general liability, automobile liability or workers' compensation insurance as the City deems necessary to protect the City against claims for damages for personal injury, accidental death and property damage allegedly arising from any work done under this Permit. Such insurance shall in no way limit Permittee's indemnity hereunder. Certificates of insurance, in form and with insurers satisfactory to the City, evidencing all coverages above shall be furnished to the City before commencing any operations under this Permit, with complete copies of policies furnished promptly upon City request.
17. The permittee and any permitted successor or assign recognize and understand that this permit may create a possessory interest.

Special Conditions

"IMPROVING THE QUALITY OF LIFE IN SAN FRANCISCO" We are dedicated individuals committed to teamwork, customer service and continuous improvement in partnership with the community.

Customer Service

Teamwork

Continuous Improvement

Conditions

====>NOTES: Per the Public Works Excavation Code:

- 1). ' T ' trench shall be the standard restoration practice for all trenches greater than 18 inches in width. The restoration of the concrete base and pavement will be equal to 1 ft. as measured from the edge of the trench;
- 2). the minimum pavement restoration requirements (mill and fill) for trenches exceeding 25% of the length of the block shall include the restoration of all affected lanes for the entire length of the block. For streets that are not delineated by painted lanes and the width of the excavation is less than thirteen (13) feet, the pavement restoration requirements (mill and fill) shall be for the entire length of the block thirteen (13) feet in width;
- 3). for excavation in the intersection, the restoration shall be to pave all affected quadrants either with the 13 foot rule for streets without delineated traffic lanes unless it is on a Muni route and for streets with multiple delineated traffic lanes in one direction, the restoration shall be limited to the affected lane(s).

====>Per DPW sign specifications, all projects impacting the length of one (1) block face or more will require the installation of a project information sign, for the duration of the project. The project information sign should be located at either end of the project facing oncoming vehicular traffic. For larger projects that exceed five (5) blocks, the project information sign should be placed at five (5) block intervals in both directions. The signage is intended to keep the public informed of the intent of the project, project schedule, contact information and allow for updates as needed.

====>In the event that the proposed excavation is within the crosswalk and falls on the conditions of the curb ramp regulations per DPW Order No. 179,254, an evaluation of the angular returns will be conducted at each end of the affected crosswalk to determine whether the affected curb ramps are built per the current City standards. All curb ramp installation shall comply with ADA requirements.

====>If concrete street, gutter or parking strip is excavated, Phoenix Electric Company shall remove and replace the entire concrete section from construction joint to construction joint. (No new construction joint will be allowed).

====>When drilling/excavating in the sidewalk area, entire sidewalk flag(s) must be replaced to adjacent score lines.

====>Placement or installation of any utility facilities within the curb return area is prohibited per DPW Order No. 175,387.

====>The Department of Public Works approves this permit pursuant to the following special conditions, which the Department of Public Works incorporates into the permit and makes a part thereof.

SPECIAL PERMIT CONDITIONS:

1. Phoenix Electric Company shall coordinate all work with any other construction projects and events known or unforeseen such as to minimize the impact of construction project on the general public and/or event(s).
 2. Phoenix Electric Company shall comply with Code Section 2.4.50(a), post and maintain notice(s) at the site of the excavation 72 hours for each location prior to the start of the construction.
 3. Phoenix Electric Company shall comply with Code Section 2.4.55(b)(i), such that each excavation will be backfilled and compacted within 120 hours from the time the construction related to the excavation is completed, and immediately place and maintain temporary pavement (cutback) over the excavation(s).
 4. Phoenix Electric Company's work shall be in accordance to all traffic regulations per S.F. Traffic Code (The Blue Book) or with any DPT approved traffic routing plan or DPT special traffic permit.
 5. Phoenix Electric Company shall provide safe access for all pedestrians at all times. Special attention must be paid to provide ingress and egress to businesses and driveways.
 6. Phoenix Electric Company shall coordinate all work with MUNI so as to avoid disruption to MUNI services. Please call Carlos Carrillo of Muni at #567-8745 to coordinate the schedule of work.
 7. Phoenix Electric Company shall discuss and coordinate with Muni with regards to relocating bus stops if necessary for pedestrian safety. Please call Carlos Carrillo of Muni at #567-8745 for coordination.
 8. Phoenix Electric Company shall hire SF police officers (when necessary) to control traffic so as to minimize the impact of the construction on the general public.
 9. Phoenix Electric Company shall cooperate and participate in all public outreach and information including community meetings.
 10. Phoenix Electric Company shall replace any existing traffic stripings and markings that are removed or damaged by the work activity with temporary stripings and markings after the restoration of the pavement as specified on the revised Section 6.2 'Pavement Markings' of DPT's 'Blue Book'. Also, Phoenix Electric Company shall pay to DPT the cost of replacing the permanent pavement markings. For any questions, please call Conrad Magat of DPT at (415) 701-4680.
 11. Phoenix Electric Company shall restore all trenches per the Excavation Code and shall be to the satisfaction of the assigned city inspector.
 12. Phoenix Electric Company shall remove all temporary pavement markings including USA marking on both the sidewalk and street at the conclusion of the excavation.
 13. Phoenix Electric Company shall submit compaction test results done by a certified material testing laboratory as required by the excavation code prior to pavement restoration. [NOTE: Per Article 2.4 of the Public Works Code, the required compaction test shall be one (1) set of three (3) compaction tests per one (1) regular city block, or as specified by the DPW assigned inspector. Copies of the compaction test results shall be provided to the assigned DPW inspector.]
- Failure to comply with the above requirements may render this permit void and may subject Phoenix Electric Company to a fine or citation.

Permit Addresses

13EXC-6559

*RW = RockWheel, SMC = Surface Mounted Cabinets, S/W = Sidewalk Work, DB = Directional Boring, BP= Reinforced Concrete Bus Pad, UB = Reinforced Concrete for Utility Pull Boxes and Curb Ramps

Number of blocks: 33 Total repair size:7115 sqft Total Streetspace: Total Sidewalk: sqft

ID	Street Name	From St	To St	Sides	*Other	Asphalt	Concrete	Street Space Feet	Sidewalk Feet
3	16TH ST	LANDERS ST	CHURCH ST	Both	RW : False SMC : False S/W Only : False DB: False BP: False UB: False	50	10		
4		CHURCH ST	HARLOW ST	Both	RW : False SMC : False S/W Only : False DB: False BP: False UB: False	50	10		
Total						100	20		
6	21ST ST	SHOTWELL ST	SOUTH VAN NESS AVE	Both	RW : False SMC : True S/W Only : True DB: False BP: False UB: False	0	30		
7		SOUTH VAN NESS AVE	CAPP ST	Both	RW : False SMC : False S/W Only : True DB: False BP: False UB: False	0	20		
Total						0	50		
9	25TH AVE	CALIFORNIA ST	CLEMENT ST	Both	RW : False SMC : False S/W Only : False DB: False BP: False UB: False	40	108		
Total						40	108		
8	CALIFORNIA ST	25TH AVE	Intersection	Both	RW : False SMC : False S/W Only : True DB: False BP: False UB: False	40	120		

ID	Street Name	From St	To St	Sides	*Other	Asphalt	Concrete	Street Space Feet	Sidewalk Feet
11	CALIFORNIA ST	25TH AVE	26TH AVE	Both	RW : False SMC : True S/W Only : False DB: False BP: False UB: False	40	20		
13		WALNUT ST	LAUREL ST	Both	RW : False SMC : True S/W Only : False DB: False BP: False UB: False	50	20		
Total						130	160		
1	CHURCH ST	16TH ST	Intersection	Both	RW : False SMC : False S/W Only : False DB: False BP: False UB: False	163	510		
2		16TH ST	CHULA LN	Both	RW : False SMC : True S/W Only : False DB: False BP: False UB: False	63	30		
Total						226	540		
17	FILLMORE ST	TURK ST	EDDY ST	Both	RW : False SMC : False S/W Only : False DB: False BP: False UB: False	30	20		
18		GOLDEN GATE AVE	TURK ST	Both	RW : False SMC : False S/W Only : False DB: False BP: False UB: False	30	10		
Total						60	30		
24	JONES ST	SUTTER ST	BUSH ST	Both	RW : False SMC : False S/W Only : False DB: False BP: False UB: False	40	10		
25		COSMO PL	SUTTER ST	Both	RW : False SMC : True S/W Only : False DB: False BP: False UB: False	40	30		
Total						80	40		

ID	Street Name	From St	To St	Sides	*Other	Asphalt	Concrete	Street Space Feet	Sidewalk Feet
28	LARKIN ST	OLIVE ST	OFARRELL ST	Both	RW : False SMC : False S/W Only : False DB: False BP: False UB: False	40	10		
29		OFARRELL ST	MYRTLE ST	Both	RW : False SMC : False S/W Only : False DB: False BP: False UB: False	40	10		
Total						80	20		
12	LAUREL ST	CALIFORNIA ST	Intersection	Both	RW : False SMC : False S/W Only : False DB: False BP: False UB: False	360	800		
14		SACRAMENTO ST	CALIFORNIA ST	Both	RW : False SMC : False S/W Only : False DB: False BP: False UB: False	30	10		
15		CALIFORNIA ST	MAYFAIR DR	Both	RW : False SMC : False S/W Only : False DB: False BP: False UB: False	30	20		
Total						420	830		
27	OFARRELL ST	LARKIN ST	Intersection	Both	RW : False SMC : False S/W Only : False DB: False BP: False UB: False	200	450		
30		LARKIN ST	POLK ST	Both	RW : False SMC : True S/W Only : False DB: False BP: False UB: False	80	30		
32		POLK ST	VAN NESS AVE	Both	RW : False SMC : False S/W Only : False DB: False BP: False UB: False	40	10		
Total						320	490		

ID	Street Name	From St	To St	Sides	*Other	Asphalt	Concrete	Street Space Feet	Sidewalk Feet
31	POLK ST	OFARRELL ST	Intersection	Both	RW : False SMC : False S/W Only : True DB: False BP: False UB: False	0	600		
33		OFARRELL ST	ALICE B TOKLAS PL \ MYRTLE ST	Both	RW : False SMC : True S/W Only : False DB: False BP: False UB: False	40	15		
34		OLIVE ST	OFARRELL ST	Both	RW : False SMC : False S/W Only : True DB: False BP: False UB: False	0	20		
Total						40	635		
20	SACRAMENTO ST	GOUGH ST	Intersection	Both	RW : False SMC : False S/W Only : False DB: False BP: False UB: False	30	800		
21		GOUGH ST	OCTAVIA ST	Both	RW : False SMC : False S/W Only : False DB: False BP: False UB: False	20	16		
22		FRANKLIN ST	GOUGH ST	Both	RW : False SMC : False S/W Only : False DB: False BP: False UB: False	30	10		
Total						80	826		
5	SOUTH VAN NESS AVE	21ST ST	Intersection	Both	RW : False SMC : False S/W Only : True DB: False BP: False UB: False	0	70		
Total						0	70		
23	SUTTER ST	JONES ST	Intersection	Both	RW : False SMC : False S/W Only : True DB: False BP: False UB: False	0	25		

ID	Street Name	From St	To St	Sides	*Other	Asphalt	Concrete	Street Space Feet	Sidewalk Feet
26	SUTTER ST	JONES ST	LEAVENWORTH ST	Both	RW : False SMC : False S/W Only : False DB: False BP: False UB: False	40	15		
Total						40	40		
16	TURK ST	FILLMORE ST	Intersection	Both	RW : False SMC : False S/W Only : False DB: False BP: False UB: False	800	800		
19		FILLMORE ST	STEINER ST	Both	RW : False SMC : True S/W Only : False DB: False BP: False UB: False	30	10		
Total						830	810		

Exceptions

13EXC-6559

Street Name	From St	To St	Message	Job	Contact	Dates
16TH ST						
	CHURCH ST	HARLOW ST -	DPT Blue Book Traffic Restriction. Time of day during which lanes must be kept clear: NORTH 4PM - 6PM MONDAY THROUGH FRIDAY // SOUTH 7AM - 9AM MONDAY THROUGH FRIDAY	N/A		
	CHURCH ST	Intersection	Muni Tracks Present.	N/A		
	CHURCH ST	Intersection	Under G095 requirement, Contractor shall contact Muni Overhead Line Division of any work 10 feet in horizontal or vertical direction of overhead lines. Contact: Tim Lipps @ (415) 554-9227	N/A		
	LANDERS ST	CHURCH ST -	DPT Blue Book Traffic Restriction. Time of day during which lanes must be kept clear: NORTH 4PM - 6PM MONDAY THROUGH FRIDAY // SOUTH 7AM - 9AM MONDAY THROUGH FRIDAY	N/A		
	LANDERS ST	CHURCH ST -	Under G095 requirement, Contractor shall contact Muni Overhead Line Division of any work 10 feet in horizontal or vertical direction of overhead lines. Contact: Tim Lipps @ (415) 554-9227	N/A		
	CHURCH ST	Intersection	Proposed Excavation.	SF DPW IDC - Mechanical \Electrical	Steven Lee -	Jul 9 2013-Apr 3 2014
	CHURCH ST	HARLOW ST -	Proposed Excavation.	SF MTA SS - Transportation Engineering (Capital)	Harvey Quan -	Apr 1 2013-Mar 31 2014
	CHURCH ST	Intersection	Proposed Excavation.	SF MTA SS - Transportation Engineering (Capital)	Harvey Quan -	Apr 1 2013-Mar 31 2014
	LANDERS ST	CHURCH ST -	Proposed Excavation.	SF MTA SS - Transportation Engineering (Capital)	Harvey Quan -	Apr 1 2013-Mar 31 2014
	CHURCH ST	HARLOW ST -	Proposed Excavation.	SF MTA SS - Transportation Engineering (Capital)	Harvey Quan -	Apr 1 2013-Mar 31 2014
	CHURCH ST	Intersection	Proposed Excavation.	SF MTA SS - Transportation Engineering (Capital)	Harvey Quan -	Apr 1 2013-Mar 31 2014
	LANDERS ST	CHURCH ST -	Proposed Excavation.	SF MTA SS - Transportation Engineering (Capital)	Harvey Quan -	Apr 1 2013-Mar 31 2014

Street Name	From St	To St	Message	Job	Contact	Dates
21ST ST						
	SOUTH VAN NESS AVE	Intersection	Please see special paving requirements for Moratorium Streets.	1724j		Feb 15 2012-Feb 15 2017
	SHOTWELL ST	SOUTH VAN NESS AVE -	Please see special paving requirements for Moratorium Streets.	BSSR		Jul 1 2011-Jul 1 2016
	SOUTH VAN NESS AVE	CAPP ST -	Please see special paving requirements for Moratorium Streets.	BSSR		Mar 19 2012-Mar 19 2017
	SOUTH VAN NESS AVE	Intersection	Under G095 requirement, Contractor shall contact Muni Overhead Line Division of any work 10 feet in horizontal or vertical direction of overhead lines. Contact: Tim Lipps @ (415) 554-9227	N/A		
	SOUTH VAN NESS AVE	Intersection	Proposed Excavation.	SF DPW IDC - Mechanical \Electrical	Steven Lee -	Jul 9 2013-Apr 3 2014
	SHOTWELL ST	SOUTH VAN NESS AVE -	Proposed Excavation.	SF MTA SS - Transportation Engineering (Capital)	Harvey Quan -	Apr 1 2013-Mar 31 2014
	SOUTH VAN NESS AVE	CAPP ST -	Proposed Excavation.	SF MTA SS - Transportation Engineering (Capital)	Harvey Quan -	Apr 1 2013-Mar 31 2014
	SOUTH VAN NESS AVE	Intersection	Proposed Excavation.	SF MTA SS - Transportation Engineering (Capital)	Harvey Quan -	Apr 1 2013-Mar 31 2014
	SOUTH VAN NESS AVE	CAPP ST -	Proposed Excavation.	SF MTA SS - Transportation Engineering (Capital)	Harvey Quan -	Apr 1 2013-Mar 31 2014
	SOUTH VAN NESS AVE	Intersection	Proposed Excavation.	SF MTA SS - Transportation Engineering (Capital)	Harvey Quan -	Apr 1 2013-Mar 31 2014
	SHOTWELL ST	SOUTH VAN NESS AVE -	Proposed Excavation.	SF PUC Water	Michael Gardiner -	Apr 1 2014-Feb 1 2015
	SOUTH VAN NESS AVE	CAPP ST -	Proposed Excavation.	SF PUC Water	Michael Gardiner -	Apr 1 2014-Feb 1 2015
	SOUTH VAN NESS AVE	Intersection	Proposed Excavation.	SF PUC Water	Michael Gardiner -	Apr 1 2014-Feb 1 2015
25TH AVE						
	CALIFORNIA ST	Intersection	Conflict with existing Street Use Permit.	13B-0019	Refer to Agent - Refer to Agent	Mar 26 2013-Mar 26 2014
	CALIFORNIA ST	CLEMENT ST -	Conflict with existing excavation permit. It is mandatory that you coordinate all work for joint paving.	13EXC-5334	(415) 740-8008 - (415) 740-8008	Sep 30 2013-
	CALIFORNIA ST	Intersection	Conflict with existing excavation permit. It is mandatory that you coordinate all work for joint paving.	13EXC-5334	(415) 740-8008 - (415) 740-8008	Sep 30 2013-
	CALIFORNIA ST	CLEMENT ST -	Banners are allowed on this street	N/A		
	CALIFORNIA ST	CLEMENT ST -	Truck Route: Call Cindy Shamban of DPT at 554-2341 for Restriction Information.	N/A		

Street Name	From St	To St	Message	Job	Contact	Dates
	CALIFORNIA ST	Intersection	Truck Route: Call Cindy Shamban of DPT at 554-2341 for Restriction Information.	N/A		
	CALIFORNIA ST	Intersection	Under G095 requirement, Contractor shall contact Muni Overhead Line Division of any work 10 feet in horizontal or vertical direction of overhead lines. Contact: Tim Lipps @ (415) 554-9227	N/A		
	CALIFORNIA ST	CLEMENT ST -	Proposed Paving.	PAVING	Aileen Gonzales -	Sep 4 2013-Aug 8 2014
	CALIFORNIA ST	Intersection	Proposed Paving.	PAVING	Aileen Gonzales -	Sep 4 2013-Aug 8 2014
	CALIFORNIA ST	CLEMENT ST -	Proposed Excavation.	SF DPW IDC - Hydraulic	Aileen Gonzales -	Sep 4 2013-Aug 8 2014
	CALIFORNIA ST	Intersection	Proposed Excavation.	SF DPW IDC - Hydraulic	Aileen Gonzales -	Sep 4 2013-Aug 8 2014
	CALIFORNIA ST	Intersection	Proposed Excavation.	SF DPW IDC - Hydraulic	John Helmuth -	Apr 9 2013-Apr 7 2014
	CALIFORNIA ST	Intersection	Proposed Excavation.	SF DPW IDC - Mechanical \Electrical	Steven Lee -	Jul 9 2013-Apr 3 2014
	CALIFORNIA ST	Intersection	Proposed Excavation.	SF MTA SS - Livable Streets	Mike Sallaberry -	Jun 1 2013-Jun 30 2014
	CALIFORNIA ST	Intersection	Proposed Excavation.	SF MTA SS - Livable Streets	Mike Sallaberry -	Apr 1 2013-Jun 30 2014
	CALIFORNIA ST	CLEMENT ST -	Proposed Excavation.	SF MTA SS - Transportation Engineering (Capital)	Harvey Quan -	Apr 1 2013-Mar 31 2014
	CALIFORNIA ST	Intersection	Proposed Excavation.	SF MTA SS - Transportation Engineering (Capital)	Harvey Quan -	Apr 1 2013-Mar 31 2014
	CALIFORNIA ST	CLEMENT ST -	Proposed Excavation.	SF MTA SS - Transportation Engineering (Capital)	Harvey Quan -	Apr 1 2013-Mar 31 2014
	CALIFORNIA ST	Intersection	Proposed Excavation.	SF MTA SS - Transportation Engineering (Capital)	Harvey Quan -	Apr 1 2013-Mar 31 2014
CALIFORNIA ST						
	25TH AVE	Intersection	Conflict with existing Street Use Permit.	13B-0019	Refer to Agent - Refer to Agent	Mar 26 2013-Mar 26 2014
	LAUREL ST	Intersection	Conflict with existing Street Use Permit.	13B-0022	Refer to Agent - Refer to Agent	Mar 25 2013-Mar 25 2014
	LAUREL ST	Intersection	Conflict with existing Street Use Permit.	13B-0032	Refer to Agent - Refer to Agent	Apr 2 2013-Apr 1 2014
	LAUREL ST	Intersection	Conflict with existing Street Use Permit.	13B-0037	Refer to Agent - Refer to Agent	Apr 15 2013-Mar 17 2014
	LAUREL ST	Intersection	Conflict with existing Street Use Permit.	13B-0045	Refer to Agent - Refer to Agent	Apr 25 2013-Apr 25 2014
	LAUREL ST	Intersection	Conflict with existing Street Use Permit.	13B-0096	Refer to Agent - Refer to Agent	Sep 23 2013-Jan 17 2014
	LAUREL ST	Intersection	Conflict with existing Street Use Permit.	13B-0098	(415) 431-2950 - (415) 431-2950	Sep 6 2013-Feb 18 2014

Street Name	From St	To St	Message	Job	Contact	Dates
	LAUREL ST	Intersection	Conflict with existing Street Use Permit.	13B-0111	(415) 431-2950 - (415) 431-2950	Oct 17 2013-Jan 21 2014
	LAUREL ST	Intersection	Conflict with existing Street Use Permit.	13B-0124	(415) 431-2950 - (415) 431-2950	Nov 13 2013-Nov 13 2014
	LAUREL ST	Intersection	Conflict with existing Street Use Permit.	13B-0127	(415) 431-2950 - (415) 431-2950	Nov 6 2013-Feb 3 2014
	LAUREL ST	Intersection	Conflict with existing Street Use Permit.	13B-0138	(415) 431-2950 - (415) 431-2950	Jan 15 2014-Jan 15 2015
	LAUREL ST	Intersection	Conflict with existing Street Use Permit.	13B-0139	(909) 937-7570 - (909) 937-7570	Jan 6 2014-Jan 6 2016
	LAUREL ST	Intersection	Conflict with existing Street Use Permit.	13B-0141	(415) 431-2950 - (415) 431-2950	Jan 1 2014-Oct 31 2014
	WALNUT ST	LAUREL ST -	Conflict with existing Street Use Permit.	13B-0142	(909) 937-7570 - (909) 937-7570	Jan 17 2014-Jun 30 2014
	25TH AVE	Intersection	Conflict with existing excavation permit. It is mandatory that you coordinate all work for joint paving.	13EXC-5334	(415) 740-8008 - (415) 740-8008	Sep 30 2013-
	25TH AVE	26TH AVE -	Conflict with existing excavation permit. It is mandatory that you coordinate all work for joint paving.	13EXC-7705	1-800-743-5000 - 1-800-743-5000	Dec 30 2013-Feb 12 2014
	WALNUT ST	LAUREL ST -	Conflict with existing Street Use Permit.	13SMF-0139	Refer to Agent - Refer to Agent	
	LAUREL ST	Intersection	Conflict with existing Street Use Permit.	14B-0001	(415) 431-2950 - (415) 431-2950	Jan 15 2014-May 12 2014
	25TH AVE	26TH AVE -	Banners are allowed on this street	N/A		
	25TH AVE	26TH AVE -	Under G095 requirement, Contractor shall contact Muni Overhead Line Division of any work 10 feet in horizontal or vertical direction of overhead lines. Contact: Tim Lipps @ (415) 554-9227	N/A		
	25TH AVE	Intersection	Truck Route: Call Cindy Shamban of DPT at 554-2341 for Restriction Information.	N/A		
	25TH AVE	Intersection	Under G095 requirement, Contractor shall contact Muni Overhead Line Division of any work 10 feet in horizontal or vertical direction of overhead lines. Contact: Tim Lipps @ (415) 554-9227	N/A		
	LAUREL ST	Intersection	Under G095 requirement, Contractor shall contact Muni Overhead Line Division of any work 10 feet in horizontal or vertical direction of overhead lines. Contact: Tim Lipps @ (415) 554-9227	N/A		

Street Name	From St	To St	Message	Job	Contact	Dates
	WALNUT ST	LAUREL ST -	DPT Blue Book Traffic Restriction. Time of day during which lanes must be kept clear: NORTH 4PM - 6PM MONDAY THROUGH FRIDAY // SOUTH 7AM - 9AM MONDAY THROUGH FRIDAY	N/A		
	WALNUT ST	LAUREL ST -	Under G095 requirement, Contractor shall contact Muni Overhead Line Division of any work 10 feet in horizontal or vertical direction of overhead lines. Contact: Tim Lipps @ (415) 554-9227	N/A		
	LAUREL ST	Intersection	Proposed Paving.	PAVING	Richard Lee -	Nov 6 2017-Jul 5 2018
	25TH AVE	Intersection	Proposed Paving.	PAVING	Aileen Gonzales -	Sep 4 2013-Aug 8 2014
	WALNUT ST	LAUREL ST -	Proposed Excavation.	SF DPW IDC - Hydraulic	Iqbalbhai Dhapa -	Jul 3 2017-Feb 18 2019
	25TH AVE	Intersection	Proposed Excavation.	SF DPW IDC - Hydraulic	Aileen Gonzales -	Sep 4 2013-Aug 8 2014
	25TH AVE	Intersection	Proposed Excavation.	SF DPW IDC - Hydraulic	John Helmuth -	Apr 9 2013-Apr 7 2014
	25TH AVE	Intersection	Proposed Excavation.	SF DPW IDC - Mechanical \Electrical	Steven Lee -	Jul 9 2013-Apr 3 2014
	LAUREL ST	Intersection	Proposed Excavation.	SF DPW IDC - Mechanical \Electrical	Steven Lee -	Jul 9 2013-Apr 3 2014
	25TH AVE	Intersection	Proposed Excavation.	SF MTA SS - Livable Streets	Mike Sallaberry -	Jun 1 2013-Jun 30 2014
	25TH AVE	Intersection	Proposed Excavation.	SF MTA SS - Livable Streets	Mike Sallaberry -	Apr 1 2013-Jun 30 2014
	25TH AVE	26TH AVE -	Proposed Excavation.	SF MTA SS - Transportation Engineering (Capital)	Harvey Quan -	Apr 1 2013-Mar 31 2014
	25TH AVE	Intersection	Proposed Excavation.	SF MTA SS - Transportation Engineering (Capital)	Harvey Quan -	Apr 1 2013-Mar 31 2014
	LAUREL ST	Intersection	Proposed Excavation.	SF MTA SS - Transportation Engineering (Capital)	Harvey Quan -	Apr 1 2013-Mar 31 2014
	WALNUT ST	LAUREL ST -	Proposed Excavation.	SF MTA SS - Transportation Engineering (Capital)	Harvey Quan -	Apr 1 2013-Mar 31 2014
	25TH AVE	26TH AVE -	Proposed Excavation.	SF MTA SS - Transportation Engineering (Capital)	Harvey Quan -	Apr 1 2013-Mar 31 2014
	25TH AVE	Intersection	Proposed Excavation.	SF MTA SS - Transportation Engineering (Capital)	Harvey Quan -	Apr 1 2013-Mar 31 2014
	LAUREL ST	Intersection	Proposed Excavation.	SF MTA SS - Transportation Engineering (Capital)	Harvey Quan -	Apr 1 2013-Mar 31 2014

"IMPROVING THE QUALITY OF LIFE IN SAN FRANCISCO" We are dedicated individuals committed to teamwork, customer service and continuous improvement in partnership with the community.

Customer Service

Teamwork

Continuous Improvement

Street Name	From St	To St	Message	Job	Contact	Dates
	WALNUT ST	LAUREL ST -	Proposed Excavation.	SF MTA SS - Transportation Engineering (Capital)	Harvey Quan -	Apr 1 2013-Mar 31 2014
CHURCH ST						
	16TH ST	CHULA LN -	DPT Blue Book Traffic Restriction. Time of day during which lanes must be kept clear: EAST 7AM - 9AM MONDAY THROUGH FRIDAY // WEST 4PM - 6PM MONDAY THROUGH FRIDAY	N/A		
	16TH ST	CHULA LN -	Muni Tracks Present.	N/A		
	16TH ST	Intersection	Muni Tracks Present.	N/A		
	16TH ST	Intersection	Under G095 requirement, Contractor shall contact Muni Overhead Line Division of any work 10 feet in horizontal or vertical direction of overhead lines. Contact: Tim Lipps @ (415) 554-9227	N/A		
	16TH ST	Intersection	Proposed Excavation.	SF DPW IDC - Mechanical \Electrical	Steven Lee -	Jul 9 2013-Apr 3 2014
	16TH ST	CHULA LN -	Proposed Excavation.	SF MTA SS - Transportation Engineering (Capital)	Harvey Quan -	Apr 1 2013-Mar 31 2014
	16TH ST	Intersection	Proposed Excavation.	SF MTA SS - Transportation Engineering (Capital)	Harvey Quan -	Apr 1 2013-Mar 31 2014
	16TH ST	CHULA LN -	Proposed Excavation.	SF MTA SS - Transportation Engineering (Capital)	Harvey Quan -	Apr 1 2013-Mar 31 2014
	16TH ST	Intersection	Proposed Excavation.	SF MTA SS - Transportation Engineering (Capital)	Harvey Quan -	Apr 1 2013-Mar 31 2014
FILLMORE ST						
	GOLDEN GATE AVE	TURK ST -	Conflict with existing Street Use Permit.	13B-0045	Refer to Agent - Refer to Agent	Apr 25 2013-Apr 25 2014
	TURK ST	EDDY ST -	Conflict with existing Street Use Permit.	13B-0045	Refer to Agent - Refer to Agent	Apr 25 2013-Apr 25 2014
	GOLDEN GATE AVE	TURK ST -	Conflict with existing Street Use Permit.	13B-0139	(909) 937-7570 - (909) 937-7570	Jan 6 2014-Jan 6 2016
	TURK ST	EDDY ST -	Conflict with existing Street Use Permit.	13B-0139	(909) 937-7570 - (909) 937-7570	Jan 6 2014-Jan 6 2016
	GOLDEN GATE AVE	TURK ST -	Banners are allowed on this street	N/A		
	GOLDEN GATE AVE	TURK ST -	Please refer to Figure 12 of Section 9.4(A) of the DPW Order No. 171,442 for special conditions for excavation in the vicinity of AWSS.	N/A		

Street Name	From St	To St	Message	Job	Contact	Dates
	GOLDEN GATE AVE	TURK ST -	Under G095 requirement, Contractor shall contact Muni Overhead Line Division of any work 10 feet in horizontal or vertical direction of overhead lines. Contact: Tim Lipps @ (415) 554-9227	N/A		
	TURK ST	EDDY ST -	Banners are allowed on this street	N/A		
	TURK ST	EDDY ST -	Please refer to Figure 12 of Section 9.4(A) of the DPW Order No. 171,442 for special conditions for excavation in the vicinity of AWSS.	N/A		
	TURK ST	EDDY ST -	Under G095 requirement, Contractor shall contact Muni Overhead Line Division of any work 10 feet in horizontal or vertical direction of overhead lines. Contact: Tim Lipps @ (415) 554-9227	N/A		
	TURK ST	Intersection	Please refer to Figure 12 of Section 9.4(A) of the DPW Order No. 171,442 for special conditions for excavation in the vicinity of AWSS.	N/A		
	TURK ST	Intersection	Under G095 requirement, Contractor shall contact Muni Overhead Line Division of any work 10 feet in horizontal or vertical direction of overhead lines. Contact: Tim Lipps @ (415) 554-9227	N/A		
	GOLDEN GATE AVE	TURK ST -	Proposed Paving.	PAVING	Richard Lee -	Jul 12 2018-Nov 16 2018
	TURK ST	EDDY ST -	Proposed Paving.	PAVING	Richard Lee -	Jul 12 2018-Nov 16 2018
	TURK ST	Intersection	Proposed Paving.	PAVING	Richard Lee -	Jul 12 2018-Nov 16 2018
	TURK ST	Intersection	Proposed Excavation.	SF DPW IDC - Hydraulic	Iqbalbhai Dhapa -	Jul 1 2015-Feb 15 2017
	TURK ST	Intersection	Proposed Excavation.	SF DPW IDC - Mechanical \Electrical	Steven Lee -	Jul 9 2013-Apr 3 2014
	TURK ST	Intersection	Proposed Excavation.	SF MTA SS - Livable Streets	Mike Sallaberry -	Jul 1 2013-Sep 30 2015
	GOLDEN GATE AVE	TURK ST -	Proposed Excavation.	SF MTA SS - Transportation Engineering (Capital)	Harvey Quan -	Apr 1 2013-Mar 31 2014
	TURK ST	EDDY ST -	Proposed Excavation.	SF MTA SS - Transportation Engineering (Capital)	Harvey Quan -	Apr 1 2013-Mar 31 2014
	TURK ST	Intersection	Proposed Excavation.	SF MTA SS - Transportation Engineering (Capital)	Harvey Quan -	Apr 1 2013-Mar 31 2014
	GOLDEN GATE AVE	TURK ST -	Proposed Excavation.	SF MTA SS - Transportation Engineering (Capital)	Harvey Quan -	Apr 1 2013-Mar 31 2014
	TURK ST	EDDY ST -	Proposed Excavation.	SF MTA SS - Transportation Engineering (Capital)	Harvey Quan -	Apr 1 2013-Mar 31 2014

"IMPROVING THE QUALITY OF LIFE IN SAN FRANCISCO" We are dedicated individuals committed to teamwork, customer service and continuous improvement in partnership with the community.

Customer Service

Teamwork

Continuous Improvement

Street Name	From St	To St	Message	Job	Contact	Dates
	TURK ST	Intersection	Proposed Excavation.	SF MTA SS - Transportation Engineering (Capital)	Harvey Quan -	Apr 1 2013-Mar 31 2014
GOUGH ST						
	SACRAMENTO ST	Intersection	Conflict with existing Street Use Permit.	12TS-0008	Jana Lord 510-446-7234 - Jana Lord 510-446-7234	
	SACRAMENTO ST	Intersection	Conflict with existing Street Use Permit.	13B-0019	Refer to Agent - Refer to Agent	Mar 26 2013-Mar 26 2014
	SACRAMENTO ST	Intersection	Please refer to Figure 12 of Section 9.4(A) of the DPW Order No. 171,442 for special conditions for excavation in the vicinity of AWSS.	N/A		
	SACRAMENTO ST	Intersection	Under G095 requirement, Contractor shall contact Muni Overhead Line Division of any work 10 feet in horizontal or vertical direction of overhead lines. Contact: Tim Lipps @ (415) 554-9227	N/A		
	SACRAMENTO ST	Intersection	Proposed Paving.	PAVING	Au Bui -	Mar 13 2014-Jun 15 2015
	SACRAMENTO ST	Intersection	Proposed Excavation.	SF DPW IDC - Mechanical \Electrical	Steven Lee -	Jul 9 2013-Apr 3 2014
	SACRAMENTO ST	Intersection	Proposed Excavation.	SF MTA SS - Transportation Engineering (Capital)	Harvey Quan -	Apr 1 2013-Mar 31 2014
JONES ST						
	SUTTER ST	Intersection	Conflict with existing Street Use Permit.	12B-0115	Refer to Agent - Refer to Agent	Jan 23 2013-Jan 23 2014
	SUTTER ST	BUSH ST -	Conflict with existing Street Use Permit.	12MSE-0360	Refer to Agent - Refer to Agent	
	SUTTER ST	Intersection	Conflict with existing Street Use Permit.	12TS-0036	Jana Lord 510-446-7234 - Jana Lord 510-446-7234	
	SUTTER ST	Intersection	Conflict with existing Street Use Permit.	13B-0032	Refer to Agent - Refer to Agent	Apr 2 2013-Apr 1 2014
	SUTTER ST	Intersection	Conflict with existing Street Use Permit.	13B-0121	(415) 431-2950 - (415) 431-2950	Jan 23 2014-Jan 23 2015
	COSMO PL	SUTTER ST -	Conflict with existing Street Use Permit.	13MSE-0414	415-850-0658 - 415-850-0658	
	COSMO PL	SUTTER ST -	Conflict with existing Street Use Permit.	13SW-0097	415-850-0658 - 415-850-0658	
	COSMO PL	SUTTER ST -	Please see special paving requirements for Moratorium Streets.	1531J		Jan 6 2010-Jan 6 2015
	SUTTER ST	BUSH ST -	Please see special paving requirements for Moratorium Streets.	1531J		Jan 6 2010-Jan 6 2015
	SUTTER ST	Intersection	Please see special paving requirements for Moratorium Streets.	1531J		Jan 6 2010-Jan 6 2015

Street Name	From St	To St	Message	Job	Contact	Dates
	SUTTER ST	BUSH ST -	Prior to performing any construction, all CCSF survey monuments shall be referenced by a licensed Land Surveyor on a Corner Record or a Record of Survey, if any construction will take place within 10ft of the monument. For any questions, please call Mapping at #554-5827	Brass Disk		
	SUTTER ST	Intersection	Blocks with Bicycle Route designations require special attention. For details see Section 10 of DPT's Blue Book and Section 6.3 of DPW's Order No. 171.442.	N/A		
	SUTTER ST	Intersection	Please refer to Figure 12 of Section 9.4(A) of the DPW Order No. 171,442 for special conditions for excavation in the vicinity of AWSS.	N/A		
	SUTTER ST	Intersection	Under G095 requirement, Contractor shall contact Muni Overhead Line Division of any work 10 feet in horizontal or vertical direction of overhead lines. Contact: Tim Lipps @ (415) 554-9227	N/A		
	SUTTER ST	Intersection	Proposed Excavation.	SF DPW IDC - Mechanical \Electrical	Steven Lee -	Jul 9 2013-Apr 3 2014
	COSMO PL	SUTTER ST -	Proposed Excavation.	SF MTA SS - Transportation Engineering (Capital)	Harvey Quan -	Apr 1 2013-Mar 31 2014
	SUTTER ST	BUSH ST -	Proposed Excavation.	SF MTA SS - Transportation Engineering (Capital)	Harvey Quan -	Apr 1 2013-Mar 31 2014
	SUTTER ST	Intersection	Proposed Excavation.	SF MTA SS - Transportation Engineering (Capital)	Harvey Quan -	Apr 1 2013-Mar 31 2014
	COSMO PL	SUTTER ST -	Proposed Excavation.	SF MTA SS - Transportation Engineering (Capital)	Harvey Quan -	Apr 1 2013-Mar 31 2014
	SUTTER ST	BUSH ST -	Proposed Excavation.	SF MTA SS - Transportation Engineering (Capital)	Harvey Quan -	Apr 1 2013-Mar 31 2014
	SUTTER ST	Intersection	Proposed Excavation.	SF MTA SS - Transportation Engineering (Capital)	Harvey Quan -	Apr 1 2013-Mar 31 2014
LARKIN ST						
	OFARRELL ST	Intersection	Conflict with existing Street Use Permit.	12TS-0060	Jana Lord 510-446-7234 - Jana Lord 510-446-7234	
	OFARRELL ST	Intersection	Conflict with existing Street Use Permit.	12TS-0064	Jana Lord 510-446-7234 - Jana Lord 510-446-7234	

Street Name	From St	To St	Message	Job	Contact	Dates
	OFARRELL ST	Intersection	Conflict with existing Street Use Permit.	13B-0091	Refer to Agent - Refer to Agent	Sep 1 2013-Sep 1 2014
	OLIVE ST	OFARRELL ST -	Conflict with existing Street Use Permit.	13B-0091	Refer to Agent - Refer to Agent	Sep 1 2013-Sep 1 2014
	OFARRELL ST	MYRTLE ST -	Please see special paving requirements for Moratorium Streets.	BSSR		Oct 8 2009-Oct 8 2014
	OFARRELL ST	Intersection	Please refer to Figure 12 of Section 9.4(A) of the DPW Order No. 171,442 for special conditions for excavation in the vicinity of AWSS.	N/A		
	OFARRELL ST	MYRTLE ST -	DPT Blue Book Traffic Restriction. Time of day during which lanes must be kept clear: EAST 7AM - 9AM 3PM - 7PM MONDAY THROUGH FRIDAY // WEST 7AM - 9AM 3PM - 7PM MONDAY THROUGH FRIDAY	N/A		
	OFARRELL ST	MYRTLE ST -	Please refer to Figure 12 of Section 9.4(A) of the DPW Order No. 171,442 for special conditions for excavation in the vicinity of AWSS.	N/A		
	OLIVE ST	OFARRELL ST -	DPT Blue Book Traffic Restriction. Time of day during which lanes must be kept clear: EAST 7AM - 9AM 3PM - 7PM MONDAY THROUGH FRIDAY // WEST 7AM - 9AM 3PM - 7PM MONDAY THROUGH FRIDAY	N/A		
	OLIVE ST	OFARRELL ST -	Please refer to Figure 12 of Section 9.4(A) of the DPW Order No. 171,442 for special conditions for excavation in the vicinity of AWSS.	N/A		
	OFARRELL ST	Intersection	Proposed Excavation.	SF DPW IDC - Mechanical \Electrical	Steven Lee -	Jul 9 2013-Apr 3 2014
	OFARRELL ST	Intersection	Proposed Excavation.	SF MTA SS - Transportatio n Engineering (Capital)	Harvey Quan -	Apr 1 2013-Mar 31 2014
	OFARRELL ST	MYRTLE ST -	Proposed Excavation.	SF MTA SS - Transportatio n Engineering (Capital)	Harvey Quan -	Apr 1 2013-Mar 31 2014
	OLIVE ST	OFARRELL ST -	Proposed Excavation.	SF MTA SS - Transportatio n Engineering (Capital)	Harvey Quan -	Apr 1 2013-Mar 31 2014
	OFARRELL ST	Intersection	Proposed Excavation.	SF MTA SS - Transportatio n Engineering (Capital)	Harvey Quan -	Apr 1 2013-Mar 31 2014
	OFARRELL ST	MYRTLE ST -	Proposed Excavation.	SF MTA SS - Transportatio n Engineering (Capital)	Harvey Quan -	Apr 1 2013-Mar 31 2014
	OLIVE ST	OFARRELL ST -	Proposed Excavation.	SF MTA SS - Transportatio n Engineering (Capital)	Harvey Quan -	Apr 1 2013-Mar 31 2014

Street Name	From St	To St	Message	Job	Contact	Dates
	OFARRELL ST	Intersection	Proposed Excavation.	SF MTA SS - Transportation Engineering (Capital)	Harvey Quan -	Apr 1 2016-Mar 31 2017
LAUREL ST						
	CALIFORNIA ST	Intersection	Conflict with existing Street Use Permit.	13B-0022	Refer to Agent - Refer to Agent	Mar 25 2013-Mar 25 2014
	CALIFORNIA ST	Intersection	Conflict with existing Street Use Permit.	13B-0032	Refer to Agent - Refer to Agent	Apr 2 2013-Apr 1 2014
	CALIFORNIA ST	Intersection	Conflict with existing Street Use Permit.	13B-0037	Refer to Agent - Refer to Agent	Apr 15 2013-Mar 17 2014
	CALIFORNIA ST	Intersection	Conflict with existing Street Use Permit.	13B-0045	Refer to Agent - Refer to Agent	Apr 25 2013-Apr 25 2014
	CALIFORNIA ST	Intersection	Conflict with existing Street Use Permit.	13B-0096	Refer to Agent - Refer to Agent	Sep 23 2013-Jan 17 2014
	CALIFORNIA ST	Intersection	Conflict with existing Street Use Permit.	13B-0098	(415) 431-2950 - (415) 431-2950	Sep 6 2013-Feb 18 2014
	CALIFORNIA ST	Intersection	Conflict with existing Street Use Permit.	13B-0111	(415) 431-2950 - (415) 431-2950	Oct 17 2013-Jan 21 2014
	CALIFORNIA ST	Intersection	Conflict with existing Street Use Permit.	13B-0124	(415) 431-2950 - (415) 431-2950	Nov 13 2013-Nov 13 2014
	CALIFORNIA ST	Intersection	Conflict with existing Street Use Permit.	13B-0127	(415) 431-2950 - (415) 431-2950	Nov 6 2013-Feb 3 2014
	CALIFORNIA ST	Intersection	Conflict with existing Street Use Permit.	13B-0138	(415) 431-2950 - (415) 431-2950	Jan 15 2014-Jan 15 2015
	CALIFORNIA ST	Intersection	Conflict with existing Street Use Permit.	13B-0139	(909) 937-7570 - (909) 937-7570	Jan 6 2014-Jan 6 2016
	CALIFORNIA ST	Intersection	Conflict with existing Street Use Permit.	13B-0141	(415) 431-2950 - (415) 431-2950	Jan 1 2014-Oct 31 2014
	CALIFORNIA ST	Intersection	Conflict with existing Street Use Permit.	14B-0001	(415) 431-2950 - (415) 431-2950	Jan 15 2014-May 12 2014
	CALIFORNIA ST	Intersection	Under G095 requirement, Contractor shall contact Muni Overhead Line Division of any work 10 feet in horizontal or vertical direction of overhead lines. Contact: Tim Lipps @ (415) 554-9227	N/A		
	CALIFORNIA ST	MAYFAIR DR -	DPT Blue Book Traffic Restriction. Time of day during which lanes must be kept clear: EAST 4PM - 6PM MONDAY THROUGH FRIDAY	N/A		
	SACRAMENTO ST	CALIFORNIA ST -	Banners are allowed on this street	N/A		
	CALIFORNIA ST	Intersection	Proposed Paving.	PAVING	Richard Lee -	Nov 6 2017-Jul 5 2018
	CALIFORNIA ST	MAYFAIR DR -	Proposed Paving.	PAVING	Richard Lee -	Nov 6 2017-Jul 5 2018
	SACRAMENTO ST	CALIFORNIA ST -	Proposed Paving.	PAVING	Richard Lee -	Nov 6 2017-Jul 5 2018
	CALIFORNIA ST	Intersection	Proposed Excavation.	SF DPW IDC - Mechanical \Electrical	Steven Lee -	Jul 9 2013-Apr 3 2014

Street Name	From St	To St	Message	Job	Contact	Dates
	CALIFORNIA ST	Intersection	Proposed Excavation.	SF MTA SS - Transportation Engineering (Capital)	Harvey Quan -	Apr 1 2013-Mar 31 2014
	CALIFORNIA ST	MAYFAIR DR -	Proposed Excavation.	SF MTA SS - Transportation Engineering (Capital)	Harvey Quan -	Apr 1 2013-Mar 31 2014
	SACRAMENTO ST	CALIFORNIA ST -	Proposed Excavation.	SF MTA SS - Transportation Engineering (Capital)	Harvey Quan -	Apr 1 2013-Mar 31 2014
	CALIFORNIA ST	Intersection	Proposed Excavation.	SF MTA SS - Transportation Engineering (Capital)	Harvey Quan -	Apr 1 2013-Mar 31 2014
	CALIFORNIA ST	MAYFAIR DR -	Proposed Excavation.	SF MTA SS - Transportation Engineering (Capital)	Harvey Quan -	Apr 1 2013-Mar 31 2014
	SACRAMENTO ST	CALIFORNIA ST -	Proposed Excavation.	SF MTA SS - Transportation Engineering (Capital)	Harvey Quan -	Apr 1 2013-Mar 31 2014
OFARRELL ST						
	LARKIN ST	Intersection	Conflict with existing Street Use Permit.	12TS-0060	Jana Lord 510-446-7234 - Jana Lord 510-446-7234	
	LARKIN ST	Intersection	Conflict with existing Street Use Permit.	12TS-0064	Jana Lord 510-446-7234 - Jana Lord 510-446-7234	
	LARKIN ST	Intersection	Conflict with existing Street Use Permit.	13B-0091	Refer to Agent - Refer to Agent	Sep 1 2013-Sep 1 2014
	POLK ST	Intersection	Conflict with existing Street Use Permit.	13B-0098	(415) 431-2950 - (415) 431-2950	Sep 6 2013-Feb 18 2014
	POLK ST	Intersection	Conflict with existing Street Use Permit.	13B-0105	Refer to Agent - Refer to Agent	Sep 19 2013-Feb 13 2014
	POLK ST	Intersection	Conflict with existing Street Use Permit.	13B-0124	(415) 431-2950 - (415) 431-2950	Nov 13 2013-Nov 13 2014
	POLK ST	Intersection	Conflict with existing Street Use Permit.	13B-0141	(415) 431-2950 - (415) 431-2950	Jan 1 2014-Oct 31 2014
	LARKIN ST	Intersection	Please refer to Figure 12 of Section 9.4(A) of the DPW Order No. 171,442 for special conditions for excavation in the vicinity of AWSS.	N/A		
	LARKIN ST	POLK ST -	Banners are allowed on this street	N/A		
	LARKIN ST	POLK ST -	DPT Blue Book Traffic Restriction. Time of day during which lanes must be kept clear: NORTH 7AM - 9AM 3PM - 7PM MONDAY THROUGH FRIDAY // SOUTH 7AM - 9AM 3PM - 7PM MONDAY THROUGH FRIDAY	N/A		

Street Name	From St	To St	Message	Job	Contact	Dates
	POLK ST	Intersection	Blocks with Bicycle Route designations require special attention. For details see Section 10 of DPT's Blue Book and Section 6.3 of DPW's Order No. 171.442.	N/A		
	POLK ST	VAN NESS AVE -	DPT Blue Book Traffic Restriction. Time of day during which lanes must be kept clear: NORTH 7AM - 9AM 3PM - 7PM MONDAY THROUGH FRIDAY // SOUTH 7AM - 9AM 3PM - 7PM MONDAY THROUGH FRIDAY	N/A		
	POLK ST	Intersection	Proposed Paving.	PAVING	Ophelia Lau -	Jan 5 2015-Jan 5 2016
	LARKIN ST	Intersection	Proposed Excavation.	SF DPW IDC - Mechanical \Electrical	Steven Lee -	Jul 9 2013-Apr 3 2014
	POLK ST	Intersection	Proposed Excavation.	SF DPW IDC - Mechanical \Electrical	Steven Lee -	Jul 9 2013-Apr 3 2014
	POLK ST	Intersection	Proposed Excavation.	SF DPW IDC - Streets & Highways	Ophelia Lau -	Jan 5 2015-Jan 5 2016
	POLK ST	Intersection	Proposed Excavation.	SF MTA SS - Livable Streets	Mike Sallaberry -	Jun 1 2013-Jun 30 2014
	LARKIN ST	Intersection	Proposed Excavation.	SF MTA SS - Transportatio n Engineering (Capital)	Harvey Quan -	Apr 1 2013-Mar 31 2014
	LARKIN ST	POLK ST -	Proposed Excavation.	SF MTA SS - Transportatio n Engineering (Capital)	Harvey Quan -	Apr 1 2013-Mar 31 2014
	POLK ST	Intersection	Proposed Excavation.	SF MTA SS - Transportatio n Engineering (Capital)	Harvey Quan -	Apr 1 2013-Mar 31 2014
	POLK ST	VAN NESS AVE -	Proposed Excavation.	SF MTA SS - Transportatio n Engineering (Capital)	Harvey Quan -	Apr 1 2013-Mar 31 2014
	LARKIN ST	Intersection	Proposed Excavation.	SF MTA SS - Transportatio n Engineering (Capital)	Harvey Quan -	Apr 1 2013-Mar 31 2014
	LARKIN ST	POLK ST -	Proposed Excavation.	SF MTA SS - Transportatio n Engineering (Capital)	Harvey Quan -	Apr 1 2013-Mar 31 2014
	POLK ST	Intersection	Proposed Excavation.	SF MTA SS - Transportatio n Engineering (Capital)	Harvey Quan -	Apr 1 2013-Mar 31 2014
	POLK ST	VAN NESS AVE -	Proposed Excavation.	SF MTA SS - Transportatio n Engineering (Capital)	Harvey Quan -	Apr 1 2013-Mar 31 2014
	LARKIN ST	Intersection	Proposed Excavation.	SF MTA SS - Transportatio n Engineering (Capital)	Harvey Quan -	Apr 1 2016-Mar 31 2017

Street Name	From St	To St	Message	Job	Contact	Dates
POLK ST						
	OFARRELL ST	ALICE B TOKLAS PL \ MYRTLE ST -	Conflict with existing Street Use Permit.	13B-0096	Refer to Agent - Refer to Agent	Sep 23 2013-Jan 17 2014
	OLIVE ST	OFARRELL ST -	Conflict with existing Street Use Permit.	13B-0096	Refer to Agent - Refer to Agent	Sep 23 2013-Jan 17 2014
	OFARRELL ST	ALICE B TOKLAS PL \ MYRTLE ST -	Conflict with existing Street Use Permit.	13B-0098	(415) 431-2950 - (415) 431-2950	Sep 6 2013-Feb 18 2014
	OFARRELL ST	Intersection	Conflict with existing Street Use Permit.	13B-0098	(415) 431-2950 - (415) 431-2950	Sep 6 2013-Feb 18 2014
	OLIVE ST	OFARRELL ST -	Conflict with existing Street Use Permit.	13B-0098	(415) 431-2950 - (415) 431-2950	Sep 6 2013-Feb 18 2014
	OFARRELL ST	Intersection	Conflict with existing Street Use Permit.	13B-0105	Refer to Agent - Refer to Agent	Sep 19 2013-Feb 13 2014
	OLIVE ST	OFARRELL ST -	Conflict with existing Street Use Permit.	13B-0105	Refer to Agent - Refer to Agent	Sep 19 2013-Feb 13 2014
	OFARRELL ST	Intersection	Conflict with existing Street Use Permit.	13B-0124	(415) 431-2950 - (415) 431-2950	Nov 13 2013-Nov 13 2014
	OLIVE ST	OFARRELL ST -	Conflict with existing Street Use Permit.	13B-0124	(415) 431-2950 - (415) 431-2950	Nov 13 2013-Nov 13 2014
	OFARRELL ST	ALICE B TOKLAS PL \ MYRTLE ST -	Conflict with existing Street Use Permit.	13B-0139	(909) 937-7570 - (909) 937-7570	Jan 6 2014-Jan 6 2016
	OLIVE ST	OFARRELL ST -	Conflict with existing Street Use Permit.	13B-0139	(909) 937-7570 - (909) 937-7570	Jan 6 2014-Jan 6 2016
	OFARRELL ST	Intersection	Conflict with existing Street Use Permit.	13B-0141	(415) 431-2950 - (415) 431-2950	Jan 1 2014-Oct 31 2014
	OLIVE ST	OFARRELL ST -	Conflict with existing Street Use Permit.	13B-0141	(415) 431-2950 - (415) 431-2950	Jan 1 2014-Oct 31 2014
	OFARRELL ST	ALICE B TOKLAS PL \ MYRTLE ST -	Conflict with existing Street Use Permit.	13B-0142	(909) 937-7570 - (909) 937-7570	Jan 17 2014-Jun 30 2014
	OLIVE ST	OFARRELL ST -	Conflict with existing Street Use Permit.	13B-0142	(909) 937-7570 - (909) 937-7570	Jan 17 2014-Jun 30 2014
	OFARRELL ST	ALICE B TOKLAS PL \ MYRTLE ST -	Blocks with Bicycle Route designations require special attention. For details see Section 10 of DPT's Blue Book and Section 6.3 of DPW's Order No. 171.442.	N/A		
	OFARRELL ST	ALICE B TOKLAS PL \ MYRTLE ST -	DPT Blue Book Traffic Restriction. Time of day during which lanes must be kept clear: EAST 7AM - 9AM 3PM - 7PM MONDAY THROUGH FRIDAY // WEST 7AM - 9AM 3PM - 7PM MONDAY THROUGH FRIDAY	N/A		
	OFARRELL ST	Intersection	Blocks with Bicycle Route designations require special attention. For details see Section 10 of DPT's Blue Book and Section 6.3 of DPW's Order No. 171.442.	N/A		
	OLIVE ST	OFARRELL ST -	Banners are allowed on this street	N/A		

Street Name	From St	To St	Message	Job	Contact	Dates
	OLIVE ST	OFARRELL ST -	Blocks with Bicycle Route designations require special attention. For details see Section 10 of DPT's Blue Book and Section 6.3 of DPW's Order No. 171.442.	N/A		
	OLIVE ST	OFARRELL ST -	DPT Blue Book Traffic Restriction. Time of day during which lanes must be kept clear: EAST 7AM - 9AM 3PM - 7PM MONDAY THROUGH FRIDAY // WEST 7AM - 9AM 3PM - 7PM MONDAY THROUGH FRIDAY	N/A		
	OFARRELL ST	ALICE B TOKLAS PL \ MYRTLE ST -	Proposed Paving.	PAVING	Ophelia Lau -	Jan 5 2015-Jan 5 2016
	OFARRELL ST	Intersection	Proposed Paving.	PAVING	Ophelia Lau -	Jan 5 2015-Jan 5 2016
	OLIVE ST	OFARRELL ST -	Proposed Paving.	PAVING	Ophelia Lau -	Jan 5 2015-Jan 5 2016
	OFARRELL ST	Intersection	Proposed Excavation.	SF DPW IDC - Mechanical \Electrical	Steven Lee -	Jul 9 2013-Apr 3 2014
	OFARRELL ST	ALICE B TOKLAS PL \ MYRTLE ST -	Proposed Excavation.	SF DPW IDC - Project Management	Cristina Olea -	Feb 3 2015-Aug 25 2015
	OLIVE ST	OFARRELL ST -	Proposed Excavation.	SF DPW IDC - Project Management	Cristina Olea -	Feb 3 2015-Aug 25 2015
	OFARRELL ST	Intersection	Proposed Excavation.	SF DPW IDC - Streets & Highways	Ophelia Lau -	Jan 5 2015-Jan 5 2016
	OFARRELL ST	Intersection	Proposed Excavation.	SF MTA SS - Livable Streets	Mike Sallaberry -	Jun 1 2013-Jun 30 2014
	OFARRELL ST	ALICE B TOKLAS PL \ MYRTLE ST -	Proposed Excavation.	SF MTA SS - Transportation Engineering (Capital)	Harvey Quan -	Apr 1 2013-Mar 31 2014
	OFARRELL ST	Intersection	Proposed Excavation.	SF MTA SS - Transportation Engineering (Capital)	Harvey Quan -	Apr 1 2013-Mar 31 2014
	OLIVE ST	OFARRELL ST -	Proposed Excavation.	SF MTA SS - Transportation Engineering (Capital)	Harvey Quan -	Apr 1 2013-Mar 31 2014
	OFARRELL ST	ALICE B TOKLAS PL \ MYRTLE ST -	Proposed Excavation.	SF MTA SS - Transportation Engineering (Capital)	Harvey Quan -	Apr 1 2013-Mar 31 2014
	OFARRELL ST	Intersection	Proposed Excavation.	SF MTA SS - Transportation Engineering (Capital)	Harvey Quan -	Apr 1 2013-Mar 31 2014
	OLIVE ST	OFARRELL ST -	Proposed Excavation.	SF MTA SS - Transportation Engineering (Capital)	Harvey Quan -	Apr 1 2013-Mar 31 2014
SACRAMENTO ST						
	GOUGH ST	OCTAVIA ST -	Conflict with existing Street Use Permit.	12IE-0500	Refer to Agent - Refer to Agent	

Street Name	From St	To St	Message	Job	Contact	Dates
	GOUGH ST	Intersection	Conflict with existing Street Use Permit.	12TS-0008	Jana Lord 510-446-7234 - Jana Lord 510-446-7234	
	GOUGH ST	Intersection	Conflict with existing Street Use Permit.	13B-0019	Refer to Agent - Refer to Agent	Mar 26 2013-Mar 26 2014
	GOUGH ST	OCTAVIA ST -	Conflict with existing Street Use Permit.	13B-0019	Refer to Agent - Refer to Agent	Mar 26 2013-Mar 26 2014
	FRANKLIN ST	GOUGH ST -	Conflict with existing Street Use Permit.	13B-0096	Refer to Agent - Refer to Agent	Sep 23 2013-Jan 17 2014
	GOUGH ST	OCTAVIA ST -	Conflict with existing Street Use Permit.	13B-0096	Refer to Agent - Refer to Agent	Sep 23 2013-Jan 17 2014
	FRANKLIN ST	GOUGH ST -	Conflict with existing Street Use Permit.	13B-0139	(909) 937-7570 - (909) 937-7570	Jan 6 2014-Jan 6 2016
	GOUGH ST	OCTAVIA ST -	Conflict with existing Street Use Permit.	13B-0139	(909) 937-7570 - (909) 937-7570	Jan 6 2014-Jan 6 2016
	FRANKLIN ST	GOUGH ST -	Conflict with existing Street Use Permit.	13B-0142	(909) 937-7570 - (909) 937-7570	Jan 17 2014-Jun 30 2014
	GOUGH ST	OCTAVIA ST -	Conflict with existing Street Use Permit.	13B-0142	(909) 937-7570 - (909) 937-7570	Jan 17 2014-Jun 30 2014
	FRANKLIN ST	GOUGH ST -	DPT Blue Book Traffic Restriction. Time of day during which lanes must be kept clear: NORTH 7AM - 9AM 3PM - 7PM MONDAY THROUGH FRIDAY // SOUTH 7AM - 9AM 3PM - 7PM MONDAY THROUGH FRIDAY	N/A		
	FRANKLIN ST	GOUGH ST -	Please refer to Figure 12 of Section 9.4(A) of the DPW Order No. 171,442 for special conditions for excavation in the vicinity of AWSS.	N/A		
	FRANKLIN ST	GOUGH ST -	Under G095 requirement, Contractor shall contact Muni Overhead Line Division of any work 10 feet in horizontal or vertical direction of overhead lines. Contact: Tim Lipps @ (415) 554-9227	N/A		
	GOUGH ST	Intersection	Please refer to Figure 12 of Section 9.4(A) of the DPW Order No. 171,442 for special conditions for excavation in the vicinity of AWSS.	N/A		
	GOUGH ST	Intersection	Under G095 requirement, Contractor shall contact Muni Overhead Line Division of any work 10 feet in horizontal or vertical direction of overhead lines. Contact: Tim Lipps @ (415) 554-9227	N/A		
	GOUGH ST	OCTAVIA ST -	Please refer to Figure 12 of Section 9.4(A) of the DPW Order No. 171,442 for special conditions for excavation in the vicinity of AWSS.	N/A		

Street Name	From St	To St	Message	Job	Contact	Dates
	GOUGH ST	OCTAVIA ST -	Under G095 requirement, Contractor shall contact Muni Overhead Line Division of any work 10 feet in horizontal or vertical direction of overhead lines. Contact: Tim Lipps @ (415) 554-9227	N/A		
	GOUGH ST	Intersection	Proposed Paving.	PAVING	Au Bui -	Mar 13 2014-Jun 15 2015
	GOUGH ST	Intersection	Proposed Excavation.	SF DPW IDC - Mechanical \Electrical	Steven Lee -	Jul 9 2013-Apr 3 2014
	FRANKLIN ST	GOUGH ST -	Proposed Excavation.	SF MTA SS - Transportation Engineering (Capital)	Harvey Quan -	Apr 1 2013-Mar 31 2014
	GOUGH ST	Intersection	Proposed Excavation.	SF MTA SS - Transportation Engineering (Capital)	Harvey Quan -	Apr 1 2013-Mar 31 2014
	GOUGH ST	OCTAVIA ST -	Proposed Excavation.	SF MTA SS - Transportation Engineering (Capital)	Harvey Quan -	Apr 1 2013-Mar 31 2014
SOUTH VAN NESS AVE						
	21ST ST	Intersection	Please see special paving requirements for Moratorium Streets.	1724j		Feb 15 2012-Feb 15 2017
	21ST ST	Intersection	Under G095 requirement, Contractor shall contact Muni Overhead Line Division of any work 10 feet in horizontal or vertical direction of overhead lines. Contact: Tim Lipps @ (415) 554-9227	N/A		
	21ST ST	Intersection	Proposed Excavation.	SF DPW IDC - Mechanical \Electrical	Steven Lee -	Jul 9 2013-Apr 3 2014
	21ST ST	Intersection	Proposed Excavation.	SF MTA SS - Transportation Engineering (Capital)	Harvey Quan -	Apr 1 2013-Mar 31 2014
	21ST ST	Intersection	Proposed Excavation.	SF MTA SS - Transportation Engineering (Capital)	Harvey Quan -	Apr 1 2013-Mar 31 2014
	21ST ST	Intersection	Proposed Excavation.	SF PUC Water	Michael Gardiner -	Apr 1 2014-Feb 1 2015
SUTTER ST						
	JONES ST	Intersection	Conflict with existing Street Use Permit.	12B-0115	Refer to Agent - Refer to Agent	Jan 23 2013-Jan 23 2014
	JONES ST	LEAVENWORTH ST -	Conflict with existing Street Use Permit.	12B-0115	Refer to Agent - Refer to Agent	Jan 23 2013-Jan 23 2014
	JONES ST	Intersection	Conflict with existing Street Use Permit.	12TS-0036	Jana Lord 510-446-7234 - Jana Lord 510-446-7234	
	JONES ST	Intersection	Conflict with existing Street Use Permit.	13B-0032	Refer to Agent - Refer to Agent	Apr 2 2013-Apr 1 2014
	JONES ST	LEAVENWORTH ST -	Conflict with existing Street Use Permit.	13B-0032	Refer to Agent - Refer to Agent	Apr 2 2013-Apr 1 2014

Street Name	From St	To St	Message	Job	Contact	Dates
	JONES ST	Intersection	Conflict with existing Street Use Permit.	13B-0121	(415) 431-2950 - (415) 431-2950	Jan 23 2014-Jan 23 2015
	JONES ST	LEAVENWORTH ST -	Conflict with existing Street Use Permit.	13B-0121	(415) 431-2950 - (415) 431-2950	Jan 23 2014-Jan 23 2015
	JONES ST	LEAVENWORTH ST -	Conflict with existing Street Use Permit.	13ECN-0826	800-743-5000 - 800-743-5000	Jul 30 2013-
	JONES ST	Intersection	Please see special paving requirements for Moratorium Streets.	1531J		Jan 6 2010-Jan 6 2015
	JONES ST	Intersection	Blocks with Bicycle Route designations require special attention. For details see Section 10 of DPT's Blue Book and Section 6.3 of DPW's Order No. 171.442.	N/A		
	JONES ST	Intersection	Please refer to Figure 12 of Section 9.4(A) of the DPW Order No. 171,442 for special conditions for excavation in the vicinity of AWSS.	N/A		
	JONES ST	Intersection	Under G095 requirement, Contractor shall contact Muni Overhead Line Division of any work 10 feet in horizontal or vertical direction of overhead lines. Contact: Tim Lipps @ (415) 554-9227	N/A		
	JONES ST	LEAVENWORTH ST -	Blocks with Bicycle Route designations require special attention. For details see Section 10 of DPT's Blue Book and Section 6.3 of DPW's Order No. 171.442.	N/A		
	JONES ST	LEAVENWORTH ST -	DPT Blue Book Traffic Restriction. Time of day during which lanes must be kept clear: NORTH 7AM - 9AM 3PM - 7PM MONDAY THROUGH FRIDAY // SOUTH 7AM - 9AM 3PM - 7PM MONDAY THROUGH FRIDAY	N/A		
	JONES ST	LEAVENWORTH ST -	Please refer to Figure 12 of Section 9.4(A) of the DPW Order No. 171,442 for special conditions for excavation in the vicinity of AWSS.	N/A		
	JONES ST	LEAVENWORTH ST -	Under G095 requirement, Contractor shall contact Muni Overhead Line Division of any work 10 feet in horizontal or vertical direction of overhead lines. Contact: Tim Lipps @ (415) 554-9227	N/A		
	JONES ST	Intersection	Proposed Excavation.	SF DPW IDC - Mechanical \Electrical	Steven Lee -	Jul 9 2013-Apr 3 2014
	JONES ST	LEAVENWORTH ST -	Proposed Excavation.	SF DPW IDC - Streets & Highways	Isabel Liang -	Aug 27 2012-Aug 26 2014
	JONES ST	Intersection	Proposed Excavation.	SF MTA SS - Transportation Engineering (Capital)	Harvey Quan -	Apr 1 2013-Mar 31 2014

Street Name	From St	To St	Message	Job	Contact	Dates
	JONES ST	LEAVENWORTH ST -	Proposed Excavation.	SF MTA SS - Transportation Engineering (Capital)	Harvey Quan -	Apr 1 2013-Mar 31 2014
	JONES ST	Intersection	Proposed Excavation.	SF MTA SS - Transportation Engineering (Capital)	Harvey Quan -	Apr 1 2013-Mar 31 2014
	JONES ST	LEAVENWORTH ST -	Proposed Excavation.	SF MTA SS - Transportation Engineering (Capital)	Harvey Quan -	Apr 1 2013-Mar 31 2014
TURK ST						
	FILLMORE ST	Intersection	Please refer to Figure 12 of Section 9.4(A) of the DPW Order No. 171,442 for special conditions for excavation in the vicinity of AWSS.	N/A		
	FILLMORE ST	Intersection	Under G095 requirement, Contractor shall contact Muni Overhead Line Division of any work 10 feet in horizontal or vertical direction of overhead lines. Contact: Tim Lipps @ (415) 554-9227	N/A		
	FILLMORE ST	STEINER ST -	Banners are allowed on this street	N/A		
	FILLMORE ST	STEINER ST -	DPT Blue Book Traffic Restriction. Time of day during which lanes must be kept clear: NORTH 4PM - 7PM MONDAY THROUGH FRIDAY // SOUTH 4PM - 7PM MONDAY THROUGH FRIDAY	N/A		
	FILLMORE ST	Intersection	Proposed Paving.	PAVING	Richard Lee -	Jul 12 2018-Nov 16 2018
	FILLMORE ST	Intersection	Proposed Excavation.	SF DPW IDC - Hydraulic	Iqbalbhai Dhapa -	Jul 1 2015-Feb 15 2017
	FILLMORE ST	Intersection	Proposed Excavation.	SF DPW IDC - Mechanical \Electrical	Steven Lee -	Jul 9 2013-Apr 3 2014
	FILLMORE ST	Intersection	Proposed Excavation.	SF MTA SS - Livable Streets	Mike Sallaberry -	Jul 1 2013-Sep 30 2015
	FILLMORE ST	Intersection	Proposed Excavation.	SF MTA SS - Transportation Engineering (Capital)	Harvey Quan -	Apr 1 2013-Mar 31 2014
	FILLMORE ST	STEINER ST -	Proposed Excavation.	SF MTA SS - Transportation Engineering (Capital)	Harvey Quan -	Apr 1 2013-Mar 31 2014
	FILLMORE ST	Intersection	Proposed Excavation.	SF MTA SS - Transportation Engineering (Capital)	Harvey Quan -	Apr 1 2013-Mar 31 2014
	FILLMORE ST	STEINER ST -	Proposed Excavation.	SF MTA SS - Transportation Engineering (Capital)	Harvey Quan -	Apr 1 2013-Mar 31 2014

Curb Ramps

Street	Specification	Direction
16TH ST : CHURCH ST - Intersection	Required - L - Standard	SouthEast
16TH ST : CHURCH ST - Intersection	Required - R - Standard	SouthEast
21ST ST : SOUTH VAN NESS AVE - Intersection	Required - L - Standard	NorthEast
21ST ST : SOUTH VAN NESS AVE - Intersection	Required - R - Standard	NorthEast
21ST ST : SOUTH VAN NESS AVE - Intersection	Required - R - Standard	NorthWest
21ST ST : SOUTH VAN NESS AVE - Intersection	Required - L - Standard	NorthWest
21ST ST : SOUTH VAN NESS AVE - Intersection	Required - L - Standard	SouthEast
21ST ST : SOUTH VAN NESS AVE - Intersection	Required - R - Standard	SouthEast
21ST ST : SOUTH VAN NESS AVE - Intersection	Required - R - Standard	SouthWest
21ST ST : SOUTH VAN NESS AVE - Intersection	Required - L - Standard	SouthWest
25TH AVE : CALIFORNIA ST - Intersection	Required - L - Standard	SouthEast
25TH AVE : CALIFORNIA ST - Intersection	Required - R - Standard	SouthEast
CALIFORNIA ST : LAUREL ST - Intersection	Required - L - Standard	NorthEast
CALIFORNIA ST : LAUREL ST - Intersection	Required - R - Standard	NorthEast
CALIFORNIA ST : LAUREL ST - Intersection	Required - R - Standard	NorthWest
CALIFORNIA ST : LAUREL ST - Intersection	Required - L - Standard	NorthWest
CALIFORNIA ST : LAUREL ST - Intersection	Required - L - Standard	SouthEast
CALIFORNIA ST : LAUREL ST - Intersection	Required - R - Standard	SouthEast
CALIFORNIA ST : LAUREL ST - Intersection	Required - R - Standard	SouthWest
CALIFORNIA ST : LAUREL ST - Intersection	Required - L - Standard	SouthWest
FILLMORE ST : TURK ST - Intersection	Required - L - Standard	NorthEast
FILLMORE ST : TURK ST - Intersection	Required - R - Standard	NorthEast
FILLMORE ST : TURK ST - Intersection	Required - R - Standard	NorthWest
FILLMORE ST : TURK ST - Intersection	Required - L - Standard	NorthWest
FILLMORE ST : TURK ST - Intersection	Required - L - Standard	SouthEast
FILLMORE ST : TURK ST - Intersection	Required - R - Standard	SouthEast
FILLMORE ST : TURK ST - Intersection	Required - R - Standard	SouthWest
FILLMORE ST : TURK ST - Intersection	Required - L - Standard	SouthWest
GOUGH ST : SACRAMENTO ST - Intersection	Required - L - Standard	NorthEast
GOUGH ST : SACRAMENTO ST - Intersection	Required - R - Standard	NorthEast
GOUGH ST : SACRAMENTO ST - Intersection	Required - R - Standard	NorthWest
GOUGH ST : SACRAMENTO ST - Intersection	Required - L - Standard	NorthWest
GOUGH ST : SACRAMENTO ST - Intersection	Required - L - Standard	SouthEast

Street	Specification	Direction
GOUGH ST : SACRAMENTO ST - Intersection	Required - R - Standard	SouthEast
GOUGH ST : SACRAMENTO ST - Intersection	Required - R - Standard	SouthWest
GOUGH ST : SACRAMENTO ST - Intersection	Required - L - Standard	SouthWest
LARKIN ST : OFARRELL ST - Intersection	Required - R - Standard	NorthEast
LARKIN ST : OFARRELL ST - Intersection	Required - L - Standard	NorthEast
LARKIN ST : OFARRELL ST - Intersection	Required - R - Standard	SouthWest
LARKIN ST : OFARRELL ST - Intersection	Required - L - Standard	SouthWest
OFARRELL ST : POLK ST - Intersection	Required - L - Standard	NorthEast
OFARRELL ST : POLK ST - Intersection	Required - R - Standard	NorthEast
OFARRELL ST : POLK ST - Intersection	Required - R - Standard	NorthWest
OFARRELL ST : POLK ST - Intersection	Required - L - Standard	NorthWest
OFARRELL ST : POLK ST - Intersection	Required - L - Standard	SouthEast
OFARRELL ST : POLK ST - Intersection	Required - R - Standard	SouthEast
OFARRELL ST : POLK ST - Intersection	Required - R - Standard	SouthWest
OFARRELL ST : POLK ST - Intersection	Required - L - Standard	SouthWest



Department of Public Works
Bureau of Street-Use and Mapping
1155 Market St, 3rd floor
San Francisco, CA 94103

13EXC-6559

Request to Excavate a Moratorium Street

For more information about this permit, please call Bureau of Street-Use & Mapping @ 415 554 5810.

Applicant: Phoenix Electric Company **Received Date:** Nov 5 2013 9:54AM

Contact Person: Phoenix Electric Company

Contact Phone:(415) 760-0015 **Contact Email:**wlew@phoenixelectricco.com

Method: Open Cut: Sawcut

Purpose:

Reason: Place Conduit

Description: Various Locations Pedestrian Countdown Signals Contract No. 1 (Contract 1901J)

Approved

Denied

21ST ST: SHOTWELL ST SOUTH VAN NESS AVE (1106000)

Asphalt Square Footage: 0

Concrete Square Footage: 30

Moratorium Start Date: 7/1/2011

Moratorium End Date: 7/1/2016

Date Service Requested: 11/5/2013

Property Owner Name:

Property Owner Phone:

Approved

Denied

21ST ST: SOUTH VAN NESS AVE CAPP ST (1107000)

Asphalt Square Footage: 0

Concrete Square Footage: 20

Moratorium Start Date: 3/19/2012

Moratorium End Date: 3/19/2017

Date Service Requested: 11/5/2013

Property Owner Name:

Property Owner Phone:

Approved

Denied

21ST ST: SOUTH VAN NESS AVE Intersection (24083000)

Asphalt Square Footage: 0

Concrete Square Footage: 70

Moratorium Start Date: 2/15/2012

Moratorium End Date: 2/15/2017

Date Service Requested: 11/5/2013

Property Owner Name:

Property Owner Phone:

Approved

Denied

JONES ST: COSMO PL SUTTER ST (7574000)

Asphalt Square Footage: 40

Concrete Square Footage: 30

Moratorium Start Date: 1/6/2010

Moratorium End Date: 1/6/2015

Date Service Requested: 11/5/2013

Property Owner Name:

Property Owner Phone:

Approved

Denied

JONES ST: SUTTER ST BUSH ST (7575000)

Asphalt Square Footage: 40

Concrete Square Footage: 10

Moratorium Start Date: 1/6/2010

Moratorium End Date: 1/6/2015

Date Service Requested: 11/5/2013

Property Owner Name:

Property Owner Phone:

Approved

Denied

JONES ST: SUTTER ST Intersection (24959000)

Asphalt Square Footage: 0

Concrete Square Footage: 25

Moratorium Start Date: 1/6/2010

Moratorium End Date: 1/6/2015

Date Service Requested: 11/5/2013

Property Owner Name:

Property Owner Phone:

Approved

Denied

LARKIN ST: OFARRELL ST MYRTLE ST (8130000)

Asphalt Square Footage: 40

Concrete Square Footage: 10

Moratorium Start Date: 10/8/2009

Moratorium End Date: 10/8/2014

Date Service Requested: 11/5/2013

Property Owner Name:

Property Owner Phone:

Approved

Denied

SOUTH VAN NESS AVE: 21ST ST Intersection (24083000)

Asphalt Square Footage: 0

Concrete Square Footage: 70

Moratorium Start Date: 2/15/2012

Moratorium End Date: 2/15/2017

Date Service Requested: 11/5/2013

Property Owner Name:

Property Owner Phone:

Approved

Denied

SUTTER ST: JONES ST Intersection (24959000)

Asphalt Square Footage: 0

Concrete Square Footage: 25

Moratorium Start Date: 1/6/2010

Moratorium End Date: 1/6/2015

Date Service Requested: 11/5/2013

Property Owner Name:

Property Owner Phone:

Recommended By:

Recommended By:

Approved By:

Permit Coordinator

Division Manager
(or designee)


Bureau Manager
(or designee)

No Diagram submitted

Edwin M. Lee | Mayor
Tom Nolan | Chairman
Cheryl Brinkman | Vice-Chairman
Leona Bridges | Director
Malcolm Heinicke | Director
Jerry Lee | Director
Joél Ramos | Director
Cristina Rubke | Director
Edward D. Reiskin | Director of Transportation

MEMORANDUM

TO: Rene Lopez
Bureau of Street Use and Mapping
875 Stevenson Street, Room 460

FROM: Geraldine de Leon 
Associate Engineer

DATE: December 5, 2012

SUBJECT: Surface-Mounted Facility Submittal Package for Signal Controller Cabinet Installation at **Jones Street (west side)** between **Cosmo Place** and **Sutter Street** (near the intersection of Jones Street and Sutter Street)
(DPW Contract No. 1901J – Various Locations Pedestrian Countdown Signals Contract No. 1)

Please find enclosed our submittal package for the proposed installation of a surface-mounted facility (signal controller cabinet) at **Jones Street (west side)** between **Cosmo Place** and **Sutter Street** (near the intersection of Jones Street and Sutter Street). This intersection is included as part of the Various Locations Pedestrian Countdown Signals Contract No. 1 and the construction is proposed to begin around February 2013.

The required public notices will be posted after we receive your written approval regarding the proposed SMF location.

If you have any questions, I can be reached at 701-4675.

Attachments:

Pre-Site Visit Checklist (Exhibit A of DPW Order No. 175,566)
Copy of SFMTA's Five Year Plan
Cabinet and Foundation Specifications
Detailed Drawing of Proposed Controller Location
Photographs of Proposed Controller Location
Copy of Proposed Public Notice
Copy of Curb Ramp Design Drawing



EXHIBIT A

PRE-SITE VISIT CHECKLIST

City and County of San Francisco

Department of Public Works



Bureau of Street-use and Mapping

**Surface-Mounted Facility
Pre-Site visit Checklist**

Applicant Name: SFMTA Transportation Engineering ADDRESS: 1 South Van Ness Ave., 7th Floor, SF, CA 94102-5417

Contact Name: Geraldine de Leon TEL. NO.: (415) 701 - 4675 FAX: (415) 701-4737

Date: December 5, 2012 Proposed Location: Jones Street (west side) between Cosmo Place and Sutter Street

- 1. Five-year plan or letter indicating no additional work is planned for the next five years is on file.
- 2. Verification that cabinet size is consistent with the plans on file.
- 3. Verification of attempts to place Surface-Mounted Facility on private property (at least 3 locations).
Please attach the following:
 - z. Copy of letter mailed to property owners
 - aa. Copy of mailing list
 - bb. Statement verifying date of mailing
 - cc. Copy of responses from property owners
 - dd. Verification of attempt to enter into an agreement with any interested property owners
- 4. Verification of attempts to place Surface-Mounted Facility underground.
- 5. Verification of attempts to collocate the Surface-Mounted Facility.
- 6. Verification of special requirements that limit the possible locations for the Surface-Mounted Facility.
- 7. Verification that proposed locations conforms to the placement guidelines.
- 8. Verification that an existing Surface-Mounted Facility could/could not be removed.

ITEM NOS. _____ not required.

Request for site visit is accepted AND Site visit is scheduled

for: _____, 2012 with: Geraldine de Leon Tel. No.: (415) 701-4675

- Request for site visit is denied
- Site visit not required because:

Proposed location for the new traffic signal controller cabinet is o.k.

Reviewed By Rene Lopez _____ Tel. No.: (415) 554-6201

VERIFICATION STATEMENTS OF PRE-SITE VISIT CHECKLIST (EXHIBIT A)

1. STATEMENT REGARDING 5-YEAR PLAN

See attached copy of SFMTA's Five Year Plan.

2. STATEMENT REGARDING CABINET SIZE

Attached are the specifications for the traffic signal controller cabinet and foundation.

3. STATEMENT REGARDING ATTEMPTS TO PLACE SURFACE-MOUNTED FACILITY ON PRIVATE PROPERTY

Because of the purpose, function and special requirements of signal controllers, their placement is critical to public safety and is limited to the portion of sidewalk as close to the intersection as practical, such that the controller is curbside with a direct line of sight to as much of the intersection, signal indications and vehicle and pedestrian traffic as possible. For such reasons, signal controller cabinets cannot be placed on private property away from the roadway and they must be fully accessible at all times.

4. STATEMENT REGARDING ATTEMPTS TO PLACE SURFACE-MOUNTED FACILITY UNDERGROUND

Because of the purpose, function and special requirements of signal controllers, their placement is critical to public safety and is limited to the portion of sidewalk as close to the intersection as practical, such that the controller is curbside with a direct line of sight to as much of the intersection, signal indications and vehicle and pedestrian traffic as possible. For such reasons, signal controller cabinets cannot be placed underground where a direct line of sight is not available.

5. STATEMENT REGARDING ATTEMPTS TO COLLOCATE THE SURFACE-MOUNTED FACILITY

There are no other surface-mounted facilities at this intersection that the controller can be collocated with.

6. STATEMENT REGARDING SPECIAL REQUIREMENTS THAT LIMIT THE POSSIBLE LOCATIONS FOR THE SURFACE-MOUNTED FACILITY

Because of the purpose, function and special requirements of signal controllers, their placement is critical to public safety and is limited to the portion of sidewalk as close to the intersection as practical, such that the controller is curbside with a direct line of sight to as much of the intersection, signal indications and vehicle and pedestrian

SMF Submittal Package
For Jones Street (west side) between Cosmo Place and Sutter Street
(near the intersection of Jones Street and Sutter Street)
December 5, 2012

traffic as possible. For such reasons, signal controller cabinets cannot be placed underground or on private property away from the roadway.

7. STATEMENT REGARDING CONFORMANCE TO PLACEMENT GUIDELINES

The suggested location for the proposed facility is in accordance with DPW's surface-mounted facility placement guidelines, Exhibit B of DPW Order No. 175,566.

8. STATEMENT REGARDING REMOVAL OF EXISTING SURFACE-MOUNTED FACILITY

The old controller cabinet and foundation will be removed after activation of the new controller.

[export search results to excel](#)
[add a new project](#)

Pedestrian Countdown Signal No. 1/Surface Mounted Facilities

[show/edit project details](#)
[add locations to project](#)
[delete this project](#)
[project activity log](#)

filter by street name --
 -- remove filter --
 21ST ST
 CALIFORNIA ST
 CHURCH ST
 JONES ST
 OFARRELL ST
 POLK ST
 TURK ST

filter by project name --
 -- remove filter --
 Pedestrian Countdown Sign

sort direction: Ascending Descending

8 record(s) | locations shaded in gray indicate a paving conflict

street name	limits	utility	project	start date	end date	duration	location phase	flag	edit	remove
21ST ST	SHOTWELL ST to SOUTH VAN NESS AVE (3050 - 3099)	DPT	Pedestrian Countdown Signal No. 1/Surface Mounted Facilities (Pedestrian Signal Improvements)	12/1/2012	12/31/2013	395	Proposed	<ul style="list-style-type: none"> moratorium ends 7/1/2016 	edit	remove
CALIFORNIA ST	WALNUT ST to LAUREL ST (3300 - 3399)	DPT	Pedestrian Countdown Signal No. 1/Surface Mounted Facilities (Pedestrian Signal Improvements)	12/1/2012	12/31/2013	395	Proposed	<ul style="list-style-type: none"> needs coordination 	edit	remove
CALIFORNIA ST	25TH AVE to 26TH AVE (6300 - 6399)	DPT	Pedestrian Countdown Signal No. 1/Surface Mounted Facilities (Pedestrian Signal Improvements)	12/1/2012	12/31/2013	395	Proposed	<ul style="list-style-type: none"> needs coordination 	edit	remove
CHURCH ST	16TH ST to CHULA LN (400 - 449)	DPT	Pedestrian Countdown Signal No. 1/Surface Mounted Facilities (Pedestrian Signal Improvements)	12/1/2012	12/31/2013	395	Proposed	<ul style="list-style-type: none"> needs coordination 	edit	remove
JONES ST	COSMO PL to SUTTER ST (712 - 799)	DPT	Pedestrian Countdown Signal No. 1/Surface Mounted Facilities (Pedestrian Signal Improvements)	12/1/2012	12/31/2013	395	Proposed	<ul style="list-style-type: none"> moratorium ends 1/6/2015 	edit	remove
OFARRELL ST	LARKIN ST to POLK ST (800 - 899)	DPT	Pedestrian Countdown Signal No. 1/Surface Mounted Facilities (Pedestrian Signal Improvements)	12/1/2012	12/31/2013	395	Proposed	<ul style="list-style-type: none"> needs coordination 	edit	remove
POLK ST	OFARRELL ST to ALICE B TOKLAS PL \ MYRTLE ST (900 - 949)	DPT	Pedestrian Countdown Signal No. 1/Surface Mounted Facilities (Pedestrian Signal Improvements)	12/1/2012	12/31/2013	395	Proposed	<ul style="list-style-type: none"> paving conflict needs coordination 	edit	remove
TURK ST	FILLMORE ST to STEINER ST (1400 - 1499)	DPT	Pedestrian Countdown Signal No. 1/Surface Mounted Facilities (Pedestrian Signal Improvements)	12/1/2012	12/31/2013	395	Proposed		edit	remove

DIMENSIONS FOR 2070G UPPER CONTROLLER CABINET, LOWER PEDESTAL CABINET AND PEDESTAL CABINET BASE



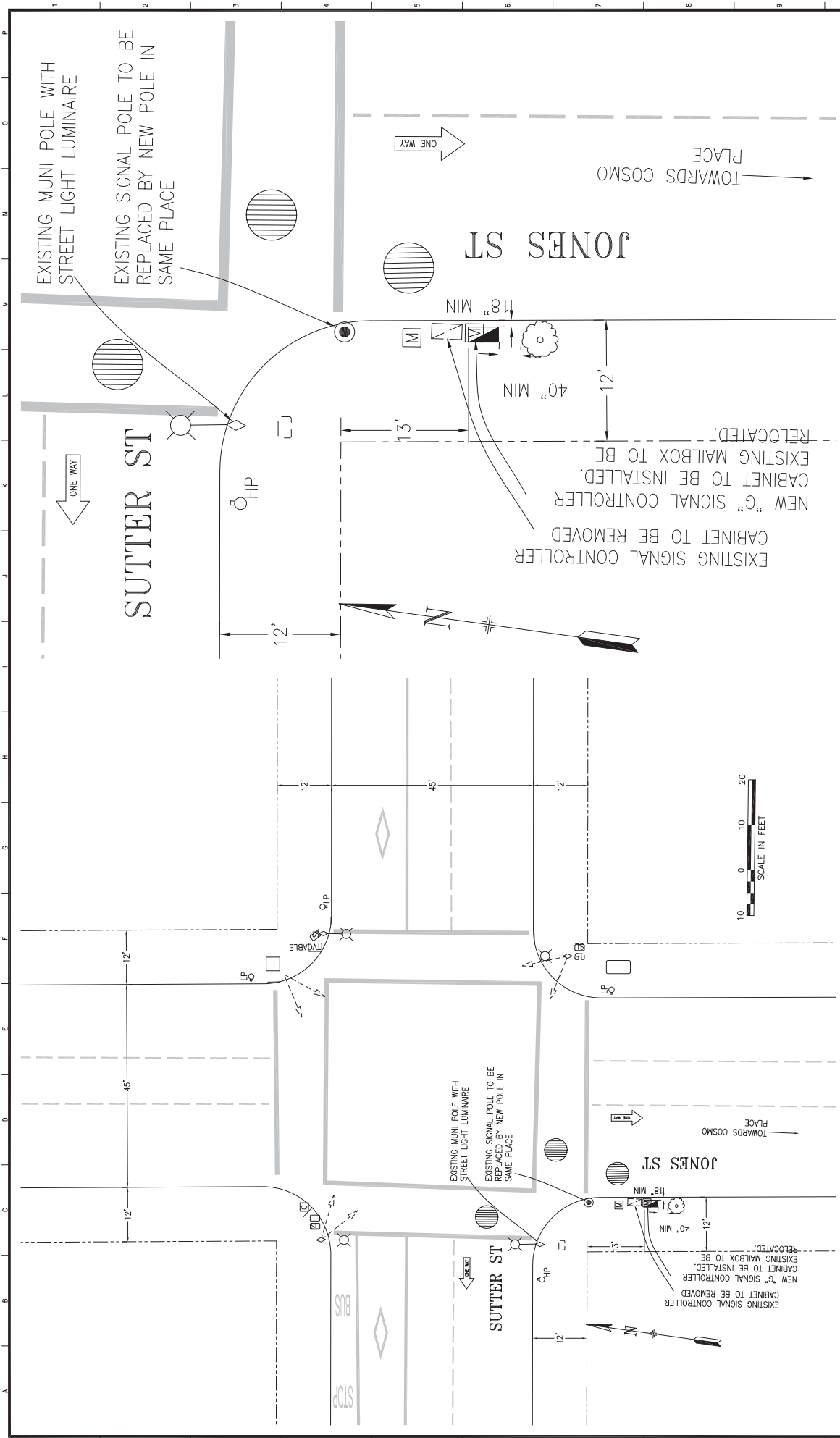
2070G UPPER CONTROLLER CABINET: 24.25" W x 17.5" D x 40" H

2070G LOWER PEDESTAL CABINET: 20" W x 16" D x 30" H

PEDESTAL CABINET BASE: 17" W x 13" D x 3" H

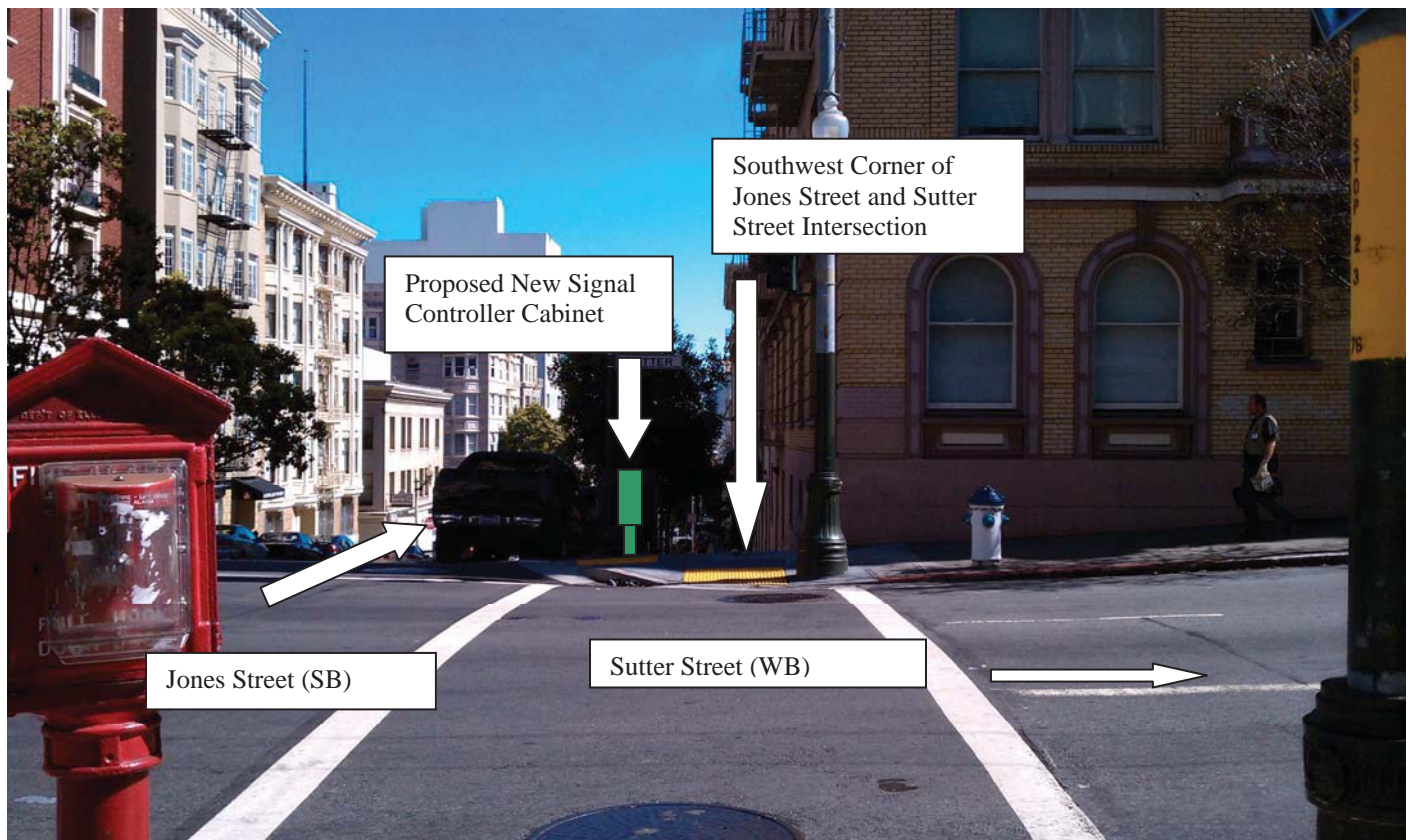
STANDARD CONCRETE FOUNDATION: 17" W x 13" D x 2" H (portion above ground)

TOTAL HEIGHT (including upper and lower cabinets, cabinet base and foundation): 75" H



SPECIFICATION NO. DRAWING NO. E-8.0 FILE NO. REV. NO.		PEDESTRIAN COUNTDOWN SIGNALS TRAFFIC SIGNAL MODIFICATION	
JONES ST AND SUTTER ST TRAFFIC SIGNAL WORK		SCALE: AS SHOWN SHEET OF SHEETS: 07 OF	
ASSIGNED: DATE: 12/11 GD	APPROVED: DATE: 12/11 SECTION ENGINEER: DATE: 12/11 CITY TRAFFIC ENGINEER: DATE: 12/11	RELOCATED: EXISTING MAILBOX TO BE CABINET TO BE INSTALLED. NEW "G" SIGNAL CONTROLLER CABINET TO BE REMOVED.	
CHECKED: DATE: 12/11 HQ	SAN FRANCISCO MUNICIPAL TRANSPORTATION AGENCY TRANSPORTATION ENGINEERING CITY AND COUNTY OF SAN FRANCISCO		
REFERENCE INFORMATION & FILE NO. OF SURVEYS			
CHECK WITH TRACKING TO SEE IF YOU HAVE LATEST REVISION			

PICTURES OF PROPOSED SMF INSTALLATION NEAR THE INTERSECTION OF JONES STREET AND SUTTER STREET



Division of Sustainable Streets - Transportation Engineering
Municipal Transportation Agency
One South Van Ness Avenue, 7th Floor
San Francisco, CA 94103-5417

IMPORTANT NOTICE CONCERNING YOUR RIGHTS

December 5, 2012

Dear San Francisco Resident:

The San Francisco Municipal Transportation Agency (SFMTA) has filed an application with the San Francisco Department of Public Works (DPW) for a permit to install a traffic signal controller cabinet at the south west corner of **Jones and Sutter streets**. A photograph of the Surface Mounted Facility (SMF) and the specifications for the SMF are shown below.

SFMTA will be modifying the existing traffic signals at **Jones and Sutter streets** to relocate the existing signal controller cabinet at this intersection it just south of the current controller location on the Jones Street side at the south west corner. The new cabinet will house the signal controller and other equipment that will control and monitor the proper functioning of the traffic signals. The old traffic controller cabinet will be removed after activation of the new cabinet. The proposed SMF location is the optimal location for the placement of the controller cabinet from a traffic safety standpoint. A direct line of sight from the cabinet to the intersection, signal indications and vehicle and pedestrian traffic is essential.

If you object to the installation of this SMF, you **must** submit your objection in writing via e-mail to smf@sfdpw.org, via mail to the Department of Works Bureau of Street-Use and Mapping, 875 Stevenson Street, Room 460, San Francisco, CA 94103-0942, or via fax to (415) 554-6161 . You have 20 days from the date of this notice to send a written notice of your objection to DPW. DPW will not consider any objection unless it is made within this 20-day period.

If you submit an objection, DPW may convene a hearing to determine whether the permit for placement of the SMF should be issued. DPW will commence any such hearing within 40 days after the receipt of any objections. You will have the opportunity to express your concerns about the SMF at the hearing should you choose to attend.

Thank you,

Geraldine de Leon
Division of Sustainable Streets- Transportation Engineering
Municipal Transportation Agency
One South Van Ness Avenue, 7th Floor
San Francisco, CA 94103-5417
(415) 701-4675



Upper controller cabinet is 24.25" W x 40" H x 17.5" D
Lower pedestal cabinet is 20" W x 30" H x 16" D
Pedestal cabinet base 17" W x 3" H x 13" D
Concrete foundation is 17" W x 2" H x 13" D
Total Height (cabinet & foundation): 75"



(415) 554-5810
FAX (415) 554-6161
<http://www.sfdpw.org>

Department of Public Works
Bureau of Street-Use and Mapping
1155 Market St, 3rd Floor
San Francisco, CA 94103

13SMF-0179

Surface Mounted Facility Permit

Address : JONES ST: COSMO PL
to SUTTER ST (712 - 799)

Cost: \$150.00

Block: Lot: Zip:

Permittee

Name: San Francisco Municipal Transportation Agency
Address: One South Van Ness Avenue, 07th Floor San Francisco, CA 94103
Contact: Geraldine de Leon **Phone:** (415) 701-4675

Permit FrontPage Conditions	Note: Your application is approved, as submitted, with no additional requirements. You may apply for an excavation permit. (Location: Jones St./ Sutter St.)
------------------------------------	--

The undersigned Permittee hereby agrees to comply with all requirements and conditions noted on this permit

Approved Date : 06/27/2013

Applicant/Permittee

Date

Printed : 7/17/2014 2:20:10 PM Plan Checker Rene Lopez

"IMPROVING THE QUALITY OF LIFE IN SAN FRANCISCO" We are dedicated individuals committed to teamwork, customer service and continuous improvement in partnership with the community.

Customer Service

Teamwork

Continuous Improvement

Permit Addresses

13SMF-0179

*RW = RockWheel, SMC = Surface Mounted Cabinets, S/W = Sidewalk Work, DB = Directional Boring,
BP= Reinforced Concrete Bus Pad, UB = Reinforced Concrete for Utility Pull Boxes and Curb Ramps

Number of blocks: 1 Total repair size:0 sqft Total Streetspace: Total Sidewalk: sqft

ID	Street Name	From St	To St	Sides	*Other	Asphalt	Concrete	Street Space Feet	Sidewalk Feet
1	JONES ST	COSMO PL	SUTTER ST	West	RW : False SMC : False S/W Only : False DB: False BP: False UB: False	0	0		
Total						0	0		

Exceptions

13SMF-0179

Street Name	From St	To St	Message	Job	Contact	Dates
JONES ST						
	COSMO PL	SUTTER ST -	Please see special paving requirements for Moratorium Streets.	1531J		Jan 6 2010-Jan 6 2015

No Diagram submitted



(415) 554-5810
FAX (415) 554-6161
<http://www.sfdpw.org>

Department of Public Works
Bureau of Street-Use and Mapping
1155 Market St, 3rd Floor
San Francisco, CA 94103

13EXC-6559

Utility Excavation Permit

Address : Multiple Locations

Cost: \$5,292.14

Block: Lot: Zip:

Pursuant to Article 2.4 of the Public Works Code in conjunction to DPW Order 178,940 permission, revocable at the will of the Director of Public Works, to excavate and restore the public right-of-way is granted to Permittee.

Permittee

Name: Phoenix Electric Company

Address: 1350 Van Dyke Avenue San Francisco, CA 94124

Contact: Dominic Creedon

Phone: (415) 877 7039

Conditions

Due to the planned paving schedule on Polk St. between O'Farrell St. to Alice B Toklas Pl./Myrtle St., the full restoration requirements per the excavation code will not be required rather in-lieu paving payment cost will be required. Phoenix Electric will be allowed to do the standard restoration (place concrete base and hot asphalt concrete flush to the wearing surface) for the size of the excavation (T-trench) only (if required) and pay the in-lieu paving payment cost of \$ 884.00.

Also, please note that no work or excavation will be allowed under this permit on 25th Ave. between California St. & Lake St. Failure to comply with this condition may render this permit void and may subject Phoenix Electric to a fine or citation for up to \$10,000.00 a day for excavating without a valid permit. The proposed trenching shown on Contract Drawing No. E-3.0 will be done under the crosswalk. No trenching will be allowed beyond the north seam line of the crosswalk crossing 25th Ave. After the trenching is done, the crosswalk will be repaved & restriped by Phoenix Electric.

EmergencyConfirmationNumber

24 Hour / 7 Day Contact: 415-760-0015

Service Address/Project: Various Locations Pedestrian Countdown Signals
Contract No. 1 (Contract 1901J)

Start Date 01/22/2014

Permit expires on: 10/30/2014

Purpose Curb Ramp

Purpose Electric

Purpose Street Light

Purpose Traffic Signal

Excavation Reason Place Conduit

Excavation Reason Description Installing new traffic signals, street lights, traffic control cabinets, u/g electrical conduit and new curb ramps at various locations

Method: Open Cut: Sawcut

TrackingNumber1

TrackingNumber2

Project Size 7115

Inspection

The undersigned Permittee hereby agrees to comply with all requirements and conditions noted on this permit

Approved Date : 01/22/2014

When drilling/excavating in sidewalk area, entire flag(s) must be replaced.

Applicant/Permittee

Date

STREET EXCAVATION REQUIREMENTS:

1. The permittee shall call Underground Service Alert (U.S.A.), telephone number 1-800-227-2600, 48 hours prior to any excavation.
2. All work including sidewalk and pavement cutting and removal, lagging, excavation, backfill, and sidewalk and pavement restoration shall be done by a licensed paving contractor and in accordance with the requirements of the Standard Specifications of the Bureau of Engineering, Department of Public Works, July 1986 Edition and Department of Public Works Order Nos. 176,707, copy attached.
3.
 - a. DPW Order 181,305, dated 6/17/13, Reinforced Concrete Bus pads, shall be constructed in accordance with SFPDW Standard Plan, File No. 96,607 and SFPDW Standard Specification Section 210 except that the concrete bus pad shall have a minimum compressive strength of 5,000 psi. Concrete bus pads shall be constructed at a minimum thickness of 10 to 12 inches and shall be approximately 10-foot wide.
 - b. DPW Order 181,306 dated 9/26/13, Reinforced concrete sidewalk, shall be constructed in accordance with the SFPDW Standard Plan File No. 96,608 and SFPDW Standard Specification Section 204 with #3 steel reinforced bars at mid-depth of the concrete sidewalk slab.
4. Sidewalk and pavement restoration shall include the replacement of traffic lane and crosswalk striping, parking stall markings, and curb painting that might have been obliterated during street excavation. The permittee shall perform their work under on the following options:
 - a. Have the City forces do the striping and painting work at the permittee's expense. The permittee shall make a deposit with the Department of Parking & Traffic for this purpose in an amount estimated by the Municipal Transportation Agency (MTA) 7th Floor 1 South Van Ness Ave telephone 701-4500, and notify the MTA at least 48 hours in advance of the time the work is to be done.
 - b. Perform the work themselves following instructions available at the Department of Parking & Traffic.
5. The permittee shall submit a non-refundable fee to Bureau of Street-Use and Mapping to pay for City Inspection of the backfill and pavement restoration. At least 48 hours in advance, the permittee shall make arrangements with the Street Improvement Section Inspectors, 554-7149, for an inspection schedule.
6. The permittee shall file and maintain an excavation bond in the sum of \$25,000.00 with the Department of Public Works, to guarantee the maintenance of the pavement in the excavation area for a period of 3 years following the completion of the backfill and pavement restoration pursuant to Article 2.4.40 of the Public Works Code.
7. The permittee shall conduct construction operations in accordance with the requirements of Article 11 of the Traffic Code. The permittee shall contact the MTA 7th Floor 1 South Van Ness Ave telephone 701-4500, for specific restrictions before starting work.
8. The permittee shall obtain the required permits, if any, from regulating agencies of the State of California.
9. The permittee shall verify the locations of any City or public service utility company facilities that may be affected by the work authorized by this permit and shall assume all responsibility for any damage to such facilities. The permittee shall make satisfactory arrangements and payments for any necessary temporary relocation of City or public utility company facilities.
10. The permittee shall pay the required fee for sewer installation permit at the Plumbing Inspection Division, Department of Building Inspection, 1660 Mission Street and arrange for inspection of this work, telephone 558-6054.
11. Concrete form work, planting of trees and pouring of sidewalk and/or curb shall not be performed prior to obtaining a permit from Bureau of Urban Forestry (BUF), telephone: 554-6700.
12. Per DPW Order 178,806, the recycling of Cobble Stones and Granit Curb shall follow as:
 - a. Cobblestones shall be clean of dirt prior to transporting. Extreme care shall be taken during the transporting the cobblestones to minimize damage before delivery to City. The cobblestones shall be neatly and securely placed on pallets so they can be moved about safely after the delivery. The Minimum size of cobblestone shall be 4 inches square (16 square inches). The cobblestones shall be delivered, including off loading, to the lower lot at the Cesar Chavez Street Yard located at 2323 Cesar Chavez Street or at alternative location directed by the Department within the City of San Francisco. Contact the Department forty-eight hours (48 hours) prior to delivery. The Department can be reached at (415) 641-2627.
 - b. Granite Curb shall be neatly and securely placed on pallets so they can be moved about safely after delivery. The Contractor shall exercise care in transporting the granite curb to minimize damage. The length limit of recyclable granite curbs shall be no less than four feet. The granite curb shall be delivered, including off loading, to the back lot at the Griffith Pump Station located at 1105 Thomas Street or at an alternative location directed by the Department within the City of San Francisco. Contact Bureau of Street and Sewer Repair (BSSR) at least forty-eight hours (48 hours) prior to delivery. BSSR can be reached at (415) 695-2087.
13. In consideration of this Permit being issued for the work described in the application, Permittee on its behalf and that of any successor or assign, and on behalf of any lessee, promises and agrees to perform all the terms of this Permit and to comply with all applicable laws, ordinances and regulations.
14. Permittee agrees on its behalf and that of any successor or assign to hold harmless, defend, and indemnify the City and County of San Francisco, including, without limitation, each of its commissions, departments, officers, agents and employees (hereinafter collectively referred to as the "City") from and against any and all losses, liabilities, expenses, claims, demands, injuries, damages, fines, penalties, costs or judgments including, without limitation, attorneys' fees and costs (collectively, "claims") of any kind allegedly arising directly or indirectly from (i) any act by, omission by, or negligence of, Permittee or its subcontractors, or the officers, agents, or employees of either, while engaged in the performance of the work authorized by this Permit, or while in or about the property subject to this Permit for any reason connected in any way whatsoever with the performance of the work authorized by this Permit, or allegedly resulting directly or indirectly from the maintenance or installation of any equipment, facilities or structures authorized under this Permit, (ii) any accident or injury to any contractor or subcontractor, or any officer, agent, or employee of either of them, while engaged in the performance of the work authorized by this Permit, or while in or about the property, for any reason connected with the performance of the work authorized by this Permit, or arising from liens or claims for services rendered or labor or materials furnished in or for the performance of the work authorized by this Permit, (iii) injuries or damages to real or personal property, good will, and persons in, upon or in any way allegedly connected with the work authorized by this Permit from any cause or claims arising at any time, and (iv) any release or discharge, or threatened release or discharge, of any hazardous material caused or allowed by Permittee in, under, on or about the property subject to this Permit or into the environment. As used herein, "hazardous material" means any substance, waste or material which, because of its quantity, concentration of physical or chemical characteristics is deemed by any federal, state, or local governmental authority to pose a present or potential hazard to human health or safety or to the environment.
15. Permittee must hold harmless, indemnify and defend the City regardless of the alleged negligence of the City or any other party, except only for claims resulting directly from the sole negligence or willful misconduct of the City. Permittee specifically acknowledges and agrees that it has an immediate and independent obligation to defend the City from any claim which actually or potentially falls within this indemnity provision, even if the allegations are or may be groundless, false or fraudulent, which obligation arises at the time such claim is tendered to Permittee by the City and continues at all times thereafter. Permittee agrees that the indemnification obligations assumed under this Permit shall survive expiration of the Permit or completion of work.
16. Permittee shall obtain and maintain through the terms of this Permit general liability, automobile liability or workers' compensation insurance as the City deems necessary to protect the City against claims for damages for personal injury, accidental death and property damage allegedly arising from any work done under this Permit. Such insurance shall in no way limit Permittee's indemnity hereunder. Certificates of insurance, in form and with insurers satisfactory to the City, evidencing all coverages above shall be furnished to the City before commencing any operations under this Permit, with complete copies of policies furnished promptly upon City request.
17. The permittee and any permitted successor or assign recognize and understand that this permit may create a possessory interest.

Special Conditions

"IMPROVING THE QUALITY OF LIFE IN SAN FRANCISCO" We are dedicated individuals committed to teamwork, customer service and continuous improvement in partnership with the community.

Customer Service

Teamwork

Continuous Improvement

Conditions

====>NOTES: Per the Public Works Excavation Code:

- 1). ' T ' trench shall be the standard restoration practice for all trenches greater than 18 inches in width. The restoration of the concrete base and pavement will be equal to 1 ft. as measured from the edge of the trench;
- 2). the minimum pavement restoration requirements (mill and fill) for trenches exceeding 25% of the length of the block shall include the restoration of all affected lanes for the entire length of the block. For streets that are not delineated by painted lanes and the width of the excavation is less than thirteen (13) feet, the pavement restoration requirements (mill and fill) shall be for the entire length of the block thirteen (13) feet in width;
- 3). for excavation in the intersection, the restoration shall be to pave all affected quadrants either with the 13 foot rule for streets without delineated traffic lanes unless it is on a Muni route and for streets with multiple delineated traffic lanes in one direction, the restoration shall be limited to the affected lane(s).

====>Per DPW sign specifications, all projects impacting the length of one (1) block face or more will require the installation of a project information sign, for the duration of the project. The project information sign should be located at either end of the project facing oncoming vehicular traffic. For larger projects that exceed five (5) blocks, the project information sign should be placed at five (5) block intervals in both directions. The signage is intended to keep the public informed of the intent of the project, project schedule, contact information and allow for updates as needed.

====>In the event that the proposed excavation is within the crosswalk and falls on the conditions of the curb ramp regulations per DPW Order No. 179,254, an evaluation of the angular returns will be conducted at each end of the affected crosswalk to determine whether the affected curb ramps are built per the current City standards. All curb ramp installation shall comply with ADA requirements.

====>If concrete street, gutter or parking strip is excavated, Phoenix Electric Company shall remove and replace the entire concrete section from construction joint to construction joint. (No new construction joint will be allowed).

====>When drilling/excavating in the sidewalk area, entire sidewalk flag(s) must be replaced to adjacent score lines.

====>Placement or installation of any utility facilities within the curb return area is prohibited per DPW Order No. 175,387.

====>The Department of Public Works approves this permit pursuant to the following special conditions, which the Department of Public Works incorporates into the permit and makes a part thereof.

SPECIAL PERMIT CONDITIONS:

1. Phoenix Electric Company shall coordinate all work with any other construction projects and events known or unforeseen such as to minimize the impact of construction project on the general public and/or event(s).
 2. Phoenix Electric Company shall comply with Code Section 2.4.50(a), post and maintain notice(s) at the site of the excavation 72 hours for each location prior to the start of the construction.
 3. Phoenix Electric Company shall comply with Code Section 2.4.55(b)(i), such that each excavation will be backfilled and compacted within 120 hours from the time the construction related to the excavation is completed, and immediately place and maintain temporary pavement (cutback) over the excavation(s).
 4. Phoenix Electric Company's work shall be in accordance to all traffic regulations per S.F. Traffic Code (The Blue Book) or with any DPT approved traffic routing plan or DPT special traffic permit.
 5. Phoenix Electric Company shall provide safe access for all pedestrians at all times. Special attention must be paid to provide ingress and egress to businesses and driveways.
 6. Phoenix Electric Company shall coordinate all work with MUNI so as to avoid disruption to MUNI services. Please call Carlos Carrillo of Muni at #567-8745 to coordinate the schedule of work.
 7. Phoenix Electric Company shall discuss and coordinate with Muni with regards to relocating bus stops if necessary for pedestrian safety. Please call Carlos Carrillo of Muni at #567-8745 for coordination.
 8. Phoenix Electric Company shall hire SF police officers (when necessary) to control traffic so as to minimize the impact of the construction on the general public.
 9. Phoenix Electric Company shall cooperate and participate in all public outreach and information including community meetings.
 10. Phoenix Electric Company shall replace any existing traffic stripings and markings that are removed or damaged by the work activity with temporary stripings and markings after the restoration of the pavement as specified on the revised Section 6.2 'Pavement Markings' of DPT's 'Blue Book'. Also, Phoenix Electric Company shall pay to DPT the cost of replacing the permanent pavement markings. For any questions, please call Conrad Magat of DPT at (415) 701-4680.
 11. Phoenix Electric Company shall restore all trenches per the Excavation Code and shall be to the satisfaction of the assigned city inspector.
 12. Phoenix Electric Company shall remove all temporary pavement markings including USA marking on both the sidewalk and street at the conclusion of the excavation.
 13. Phoenix Electric Company shall submit compaction test results done by a certified material testing laboratory as required by the excavation code prior to pavement restoration. [NOTE: Per Article 2.4 of the Public Works Code, the required compaction test shall be one (1) set of three (3) compaction tests per one (1) regular city block, or as specified by the DPW assigned inspector. Copies of the compaction test results shall be provided to the assigned DPW inspector.]
- Failure to comply with the above requirements may render this permit void and may subject Phoenix Electric Company to a fine or citation.

Permit Addresses

13EXC-6559

*RW = RockWheel, SMC = Surface Mounted Cabinets, S/W = Sidewalk Work, DB = Directional Boring, BP= Reinforced Concrete Bus Pad, UB = Reinforced Concrete for Utility Pull Boxes and Curb Ramps

Number of blocks: 33 Total repair size:7115 sqft Total Streetspace: Total Sidewalk: sqft

ID	Street Name	From St	To St	Sides	*Other	Asphalt	Concrete	Street Space Feet	Sidewalk Feet
3	16TH ST	LANDERS ST	CHURCH ST	Both	RW : False SMC : False S/W Only : False DB: False BP: False UB: False	50	10		
4		CHURCH ST	HARLOW ST	Both	RW : False SMC : False S/W Only : False DB: False BP: False UB: False	50	10		
Total						100	20		
6	21ST ST	SHOTWELL ST	SOUTH VAN NESS AVE	Both	RW : False SMC : True S/W Only : True DB: False BP: False UB: False	0	30		
7		SOUTH VAN NESS AVE	CAPP ST	Both	RW : False SMC : False S/W Only : True DB: False BP: False UB: False	0	20		
Total						0	50		
9	25TH AVE	CALIFORNIA ST	CLEMENT ST	Both	RW : False SMC : False S/W Only : False DB: False BP: False UB: False	40	108		
Total						40	108		
8	CALIFORNIA ST	25TH AVE	Intersection	Both	RW : False SMC : False S/W Only : True DB: False BP: False UB: False	40	120		

ID	Street Name	From St	To St	Sides	*Other	Asphalt	Concrete	Street Space Feet	Sidewalk Feet
11	CALIFORNIA ST	25TH AVE	26TH AVE	Both	RW : False SMC : True S/W Only : False DB: False BP: False UB: False	40	20		
13		WALNUT ST	LAUREL ST	Both	RW : False SMC : True S/W Only : False DB: False BP: False UB: False	50	20		
Total						130	160		
1	CHURCH ST	16TH ST	Intersection	Both	RW : False SMC : False S/W Only : False DB: False BP: False UB: False	163	510		
2		16TH ST	CHULA LN	Both	RW : False SMC : True S/W Only : False DB: False BP: False UB: False	63	30		
Total						226	540		
17	FILLMORE ST	TURK ST	EDDY ST	Both	RW : False SMC : False S/W Only : False DB: False BP: False UB: False	30	20		
18		GOLDEN GATE AVE	TURK ST	Both	RW : False SMC : False S/W Only : False DB: False BP: False UB: False	30	10		
Total						60	30		
24	JONES ST	SUTTER ST	BUSH ST	Both	RW : False SMC : False S/W Only : False DB: False BP: False UB: False	40	10		
25		COSMO PL	SUTTER ST	Both	RW : False SMC : True S/W Only : False DB: False BP: False UB: False	40	30		
Total						80	40		

ID	Street Name	From St	To St	Sides	*Other	Asphalt	Concrete	Street Space Feet	Sidewalk Feet
28	LARKIN ST	OLIVE ST	OFARRELL ST	Both	RW : False SMC : False S/W Only : False DB: False BP: False UB: False	40	10		
29		OFARRELL ST	MYRTLE ST	Both	RW : False SMC : False S/W Only : False DB: False BP: False UB: False	40	10		
Total						80	20		
12	LAUREL ST	CALIFORNIA ST	Intersection	Both	RW : False SMC : False S/W Only : False DB: False BP: False UB: False	360	800		
14		SACRAMENTO ST	CALIFORNIA ST	Both	RW : False SMC : False S/W Only : False DB: False BP: False UB: False	30	10		
15		CALIFORNIA ST	MAYFAIR DR	Both	RW : False SMC : False S/W Only : False DB: False BP: False UB: False	30	20		
Total						420	830		
27	OFARRELL ST	LARKIN ST	Intersection	Both	RW : False SMC : False S/W Only : False DB: False BP: False UB: False	200	450		
30		LARKIN ST	POLK ST	Both	RW : False SMC : True S/W Only : False DB: False BP: False UB: False	80	30		
32		POLK ST	VAN NESS AVE	Both	RW : False SMC : False S/W Only : False DB: False BP: False UB: False	40	10		
Total						320	490		

ID	Street Name	From St	To St	Sides	*Other	Asphalt	Concrete	Street Space Feet	Sidewalk Feet
31	POLK ST	OFARRELL ST	Intersection	Both	RW : False SMC : False S/W Only : True DB: False BP: False UB: False	0	600		
33		OFARRELL ST	ALICE B TOKLAS PL \ MYRTLE ST	Both	RW : False SMC : True S/W Only : False DB: False BP: False UB: False	40	15		
34		OLIVE ST	OFARRELL ST	Both	RW : False SMC : False S/W Only : True DB: False BP: False UB: False	0	20		
Total						40	635		
20	SACRAMENTO ST	GOUGH ST	Intersection	Both	RW : False SMC : False S/W Only : False DB: False BP: False UB: False	30	800		
21		GOUGH ST	OCTAVIA ST	Both	RW : False SMC : False S/W Only : False DB: False BP: False UB: False	20	16		
22		FRANKLIN ST	GOUGH ST	Both	RW : False SMC : False S/W Only : False DB: False BP: False UB: False	30	10		
Total						80	826		
5	SOUTH VAN NESS AVE	21ST ST	Intersection	Both	RW : False SMC : False S/W Only : True DB: False BP: False UB: False	0	70		
Total						0	70		
23	SUTTER ST	JONES ST	Intersection	Both	RW : False SMC : False S/W Only : True DB: False BP: False UB: False	0	25		

ID	Street Name	From St	To St	Sides	*Other	Asphalt	Concrete	Street Space Feet	Sidewalk Feet
26	SUTTER ST	JONES ST	LEAVENWORTH ST	Both	RW : False SMC : False S/W Only : False DB: False BP: False UB: False	40	15		
Total						40	40		
16	TURK ST	FILLMORE ST	Intersection	Both	RW : False SMC : False S/W Only : False DB: False BP: False UB: False	800	800		
19		FILLMORE ST	STEINER ST	Both	RW : False SMC : True S/W Only : False DB: False BP: False UB: False	30	10		
Total						830	810		

Exceptions

13EXC-6559

Street Name	From St	To St	Message	Job	Contact	Dates
16TH ST						
	CHURCH ST	HARLOW ST -	DPT Blue Book Traffic Restriction. Time of day during which lanes must be kept clear: NORTH 4PM - 6PM MONDAY THROUGH FRIDAY // SOUTH 7AM - 9AM MONDAY THROUGH FRIDAY	N/A		
	CHURCH ST	Intersection	Muni Tracks Present.	N/A		
	CHURCH ST	Intersection	Under G095 requirement, Contractor shall contact Muni Overhead Line Division of any work 10 feet in horizontal or vertical direction of overhead lines. Contact: Tim Lipps @ (415) 554-9227	N/A		
	LANDERS ST	CHURCH ST -	DPT Blue Book Traffic Restriction. Time of day during which lanes must be kept clear: NORTH 4PM - 6PM MONDAY THROUGH FRIDAY // SOUTH 7AM - 9AM MONDAY THROUGH FRIDAY	N/A		
	LANDERS ST	CHURCH ST -	Under G095 requirement, Contractor shall contact Muni Overhead Line Division of any work 10 feet in horizontal or vertical direction of overhead lines. Contact: Tim Lipps @ (415) 554-9227	N/A		
	CHURCH ST	Intersection	Proposed Excavation.	SF DPW IDC - Mechanical \Electrical	Steven Lee -	Jul 9 2013-Apr 3 2014
	CHURCH ST	HARLOW ST -	Proposed Excavation.	SF MTA SS - Transportation Engineering (Capital)	Harvey Quan -	Apr 1 2013-Mar 31 2014
	CHURCH ST	Intersection	Proposed Excavation.	SF MTA SS - Transportation Engineering (Capital)	Harvey Quan -	Apr 1 2013-Mar 31 2014
	LANDERS ST	CHURCH ST -	Proposed Excavation.	SF MTA SS - Transportation Engineering (Capital)	Harvey Quan -	Apr 1 2013-Mar 31 2014
	CHURCH ST	HARLOW ST -	Proposed Excavation.	SF MTA SS - Transportation Engineering (Capital)	Harvey Quan -	Apr 1 2013-Mar 31 2014
	CHURCH ST	Intersection	Proposed Excavation.	SF MTA SS - Transportation Engineering (Capital)	Harvey Quan -	Apr 1 2013-Mar 31 2014
	LANDERS ST	CHURCH ST -	Proposed Excavation.	SF MTA SS - Transportation Engineering (Capital)	Harvey Quan -	Apr 1 2013-Mar 31 2014

Street Name	From St	To St	Message	Job	Contact	Dates
21ST ST						
	SOUTH VAN NESS AVE	Intersection	Please see special paving requirements for Moratorium Streets.	1724j		Feb 15 2012-Feb 15 2017
	SHOTWELL ST	SOUTH VAN NESS AVE -	Please see special paving requirements for Moratorium Streets.	BSSR		Jul 1 2011-Jul 1 2016
	SOUTH VAN NESS AVE	CAPP ST -	Please see special paving requirements for Moratorium Streets.	BSSR		Mar 19 2012-Mar 19 2017
	SOUTH VAN NESS AVE	Intersection	Under G095 requirement, Contractor shall contact Muni Overhead Line Division of any work 10 feet in horizontal or vertical direction of overhead lines. Contact: Tim Lipps @ (415) 554-9227	N/A		
	SOUTH VAN NESS AVE	Intersection	Proposed Excavation.	SF DPW IDC - Mechanical \Electrical	Steven Lee -	Jul 9 2013-Apr 3 2014
	SHOTWELL ST	SOUTH VAN NESS AVE -	Proposed Excavation.	SF MTA SS - Transportation Engineering (Capital)	Harvey Quan -	Apr 1 2013-Mar 31 2014
	SOUTH VAN NESS AVE	CAPP ST -	Proposed Excavation.	SF MTA SS - Transportation Engineering (Capital)	Harvey Quan -	Apr 1 2013-Mar 31 2014
	SOUTH VAN NESS AVE	Intersection	Proposed Excavation.	SF MTA SS - Transportation Engineering (Capital)	Harvey Quan -	Apr 1 2013-Mar 31 2014
	SOUTH VAN NESS AVE	CAPP ST -	Proposed Excavation.	SF MTA SS - Transportation Engineering (Capital)	Harvey Quan -	Apr 1 2013-Mar 31 2014
	SOUTH VAN NESS AVE	Intersection	Proposed Excavation.	SF MTA SS - Transportation Engineering (Capital)	Harvey Quan -	Apr 1 2013-Mar 31 2014
	SHOTWELL ST	SOUTH VAN NESS AVE -	Proposed Excavation.	SF PUC Water	Michael Gardiner -	Apr 1 2014-Feb 1 2015
	SOUTH VAN NESS AVE	CAPP ST -	Proposed Excavation.	SF PUC Water	Michael Gardiner -	Apr 1 2014-Feb 1 2015
	SOUTH VAN NESS AVE	Intersection	Proposed Excavation.	SF PUC Water	Michael Gardiner -	Apr 1 2014-Feb 1 2015
25TH AVE						
	CALIFORNIA ST	Intersection	Conflict with existing Street Use Permit.	13B-0019	Refer to Agent - Refer to Agent	Mar 26 2013-Mar 26 2014
	CALIFORNIA ST	CLEMENT ST -	Conflict with existing excavation permit. It is mandatory that you coordinate all work for joint paving.	13EXC-5334	(415) 740-8008 - (415) 740-8008	Sep 30 2013-
	CALIFORNIA ST	Intersection	Conflict with existing excavation permit. It is mandatory that you coordinate all work for joint paving.	13EXC-5334	(415) 740-8008 - (415) 740-8008	Sep 30 2013-
	CALIFORNIA ST	CLEMENT ST -	Banners are allowed on this street	N/A		
	CALIFORNIA ST	CLEMENT ST -	Truck Route: Call Cindy Shamban of DPT at 554-2341 for Restriction Information.	N/A		

Street Name	From St	To St	Message	Job	Contact	Dates
	CALIFORNIA ST	Intersection	Truck Route: Call Cindy Shamban of DPT at 554-2341 for Restriction Information.	N/A		
	CALIFORNIA ST	Intersection	Under G095 requirement, Contractor shall contact Muni Overhead Line Division of any work 10 feet in horizontal or vertical direction of overhead lines. Contact: Tim Lipps @ (415) 554-9227	N/A		
	CALIFORNIA ST	CLEMENT ST -	Proposed Paving.	PAVING	Aileen Gonzales -	Sep 4 2013-Aug 8 2014
	CALIFORNIA ST	Intersection	Proposed Paving.	PAVING	Aileen Gonzales -	Sep 4 2013-Aug 8 2014
	CALIFORNIA ST	CLEMENT ST -	Proposed Excavation.	SF DPW IDC - Hydraulic	Aileen Gonzales -	Sep 4 2013-Aug 8 2014
	CALIFORNIA ST	Intersection	Proposed Excavation.	SF DPW IDC - Hydraulic	Aileen Gonzales -	Sep 4 2013-Aug 8 2014
	CALIFORNIA ST	Intersection	Proposed Excavation.	SF DPW IDC - Hydraulic	John Helmuth -	Apr 9 2013-Apr 7 2014
	CALIFORNIA ST	Intersection	Proposed Excavation.	SF DPW IDC - Mechanical \Electrical	Steven Lee -	Jul 9 2013-Apr 3 2014
	CALIFORNIA ST	Intersection	Proposed Excavation.	SF MTA SS - Livable Streets	Mike Sallaberry -	Jun 1 2013-Jun 30 2014
	CALIFORNIA ST	Intersection	Proposed Excavation.	SF MTA SS - Livable Streets	Mike Sallaberry -	Apr 1 2013-Jun 30 2014
	CALIFORNIA ST	CLEMENT ST -	Proposed Excavation.	SF MTA SS - Transportation Engineering (Capital)	Harvey Quan -	Apr 1 2013-Mar 31 2014
	CALIFORNIA ST	Intersection	Proposed Excavation.	SF MTA SS - Transportation Engineering (Capital)	Harvey Quan -	Apr 1 2013-Mar 31 2014
	CALIFORNIA ST	CLEMENT ST -	Proposed Excavation.	SF MTA SS - Transportation Engineering (Capital)	Harvey Quan -	Apr 1 2013-Mar 31 2014
	CALIFORNIA ST	Intersection	Proposed Excavation.	SF MTA SS - Transportation Engineering (Capital)	Harvey Quan -	Apr 1 2013-Mar 31 2014
CALIFORNIA ST						
	25TH AVE	Intersection	Conflict with existing Street Use Permit.	13B-0019	Refer to Agent - Refer to Agent	Mar 26 2013-Mar 26 2014
	LAUREL ST	Intersection	Conflict with existing Street Use Permit.	13B-0022	Refer to Agent - Refer to Agent	Mar 25 2013-Mar 25 2014
	LAUREL ST	Intersection	Conflict with existing Street Use Permit.	13B-0032	Refer to Agent - Refer to Agent	Apr 2 2013-Apr 1 2014
	LAUREL ST	Intersection	Conflict with existing Street Use Permit.	13B-0037	Refer to Agent - Refer to Agent	Apr 15 2013-Mar 17 2014
	LAUREL ST	Intersection	Conflict with existing Street Use Permit.	13B-0045	Refer to Agent - Refer to Agent	Apr 25 2013-Apr 25 2014
	LAUREL ST	Intersection	Conflict with existing Street Use Permit.	13B-0096	Refer to Agent - Refer to Agent	Sep 23 2013-Jan 17 2014
	LAUREL ST	Intersection	Conflict with existing Street Use Permit.	13B-0098	(415) 431-2950 - (415) 431-2950	Sep 6 2013-Feb 18 2014

Street Name	From St	To St	Message	Job	Contact	Dates
	LAUREL ST	Intersection	Conflict with existing Street Use Permit.	13B-0111	(415) 431-2950 - (415) 431-2950	Oct 17 2013-Jan 21 2014
	LAUREL ST	Intersection	Conflict with existing Street Use Permit.	13B-0124	(415) 431-2950 - (415) 431-2950	Nov 13 2013-Nov 13 2014
	LAUREL ST	Intersection	Conflict with existing Street Use Permit.	13B-0127	(415) 431-2950 - (415) 431-2950	Nov 6 2013-Feb 3 2014
	LAUREL ST	Intersection	Conflict with existing Street Use Permit.	13B-0138	(415) 431-2950 - (415) 431-2950	Jan 15 2014-Jan 15 2015
	LAUREL ST	Intersection	Conflict with existing Street Use Permit.	13B-0139	(909) 937-7570 - (909) 937-7570	Jan 6 2014-Jan 6 2016
	LAUREL ST	Intersection	Conflict with existing Street Use Permit.	13B-0141	(415) 431-2950 - (415) 431-2950	Jan 1 2014-Oct 31 2014
	WALNUT ST	LAUREL ST -	Conflict with existing Street Use Permit.	13B-0142	(909) 937-7570 - (909) 937-7570	Jan 17 2014-Jun 30 2014
	25TH AVE	Intersection	Conflict with existing excavation permit. It is mandatory that you coordinate all work for joint paving.	13EXC-5334	(415) 740-8008 - (415) 740-8008	Sep 30 2013-
	25TH AVE	26TH AVE -	Conflict with existing excavation permit. It is mandatory that you coordinate all work for joint paving.	13EXC-7705	1-800-743-5000 - 1-800-743-5000	Dec 30 2013-Feb 12 2014
	WALNUT ST	LAUREL ST -	Conflict with existing Street Use Permit.	13SMF-0139	Refer to Agent - Refer to Agent	
	LAUREL ST	Intersection	Conflict with existing Street Use Permit.	14B-0001	(415) 431-2950 - (415) 431-2950	Jan 15 2014-May 12 2014
	25TH AVE	26TH AVE -	Banners are allowed on this street	N/A		
	25TH AVE	26TH AVE -	Under G095 requirement, Contractor shall contact Muni Overhead Line Division of any work 10 feet in horizontal or vertical direction of overhead lines. Contact: Tim Lipps @ (415) 554-9227	N/A		
	25TH AVE	Intersection	Truck Route: Call Cindy Shamban of DPT at 554-2341 for Restriction Information.	N/A		
	25TH AVE	Intersection	Under G095 requirement, Contractor shall contact Muni Overhead Line Division of any work 10 feet in horizontal or vertical direction of overhead lines. Contact: Tim Lipps @ (415) 554-9227	N/A		
	LAUREL ST	Intersection	Under G095 requirement, Contractor shall contact Muni Overhead Line Division of any work 10 feet in horizontal or vertical direction of overhead lines. Contact: Tim Lipps @ (415) 554-9227	N/A		

Street Name	From St	To St	Message	Job	Contact	Dates
	WALNUT ST	LAUREL ST -	DPT Blue Book Traffic Restriction. Time of day during which lanes must be kept clear: NORTH 4PM - 6PM MONDAY THROUGH FRIDAY // SOUTH 7AM - 9AM MONDAY THROUGH FRIDAY	N/A		
	WALNUT ST	LAUREL ST -	Under G095 requirement, Contractor shall contact Muni Overhead Line Division of any work 10 feet in horizontal or vertical direction of overhead lines. Contact: Tim Lipps @ (415) 554-9227	N/A		
	LAUREL ST	Intersection	Proposed Paving.	PAVING	Richard Lee -	Nov 6 2017-Jul 5 2018
	25TH AVE	Intersection	Proposed Paving.	PAVING	Aileen Gonzales -	Sep 4 2013-Aug 8 2014
	WALNUT ST	LAUREL ST -	Proposed Excavation.	SF DPW IDC - Hydraulic	Iqbalbhai Dhapa -	Jul 3 2017-Feb 18 2019
	25TH AVE	Intersection	Proposed Excavation.	SF DPW IDC - Hydraulic	Aileen Gonzales -	Sep 4 2013-Aug 8 2014
	25TH AVE	Intersection	Proposed Excavation.	SF DPW IDC - Hydraulic	John Helmuth -	Apr 9 2013-Apr 7 2014
	25TH AVE	Intersection	Proposed Excavation.	SF DPW IDC - Mechanical \Electrical	Steven Lee -	Jul 9 2013-Apr 3 2014
	LAUREL ST	Intersection	Proposed Excavation.	SF DPW IDC - Mechanical \Electrical	Steven Lee -	Jul 9 2013-Apr 3 2014
	25TH AVE	Intersection	Proposed Excavation.	SF MTA SS - Livable Streets	Mike Sallaberry -	Jun 1 2013-Jun 30 2014
	25TH AVE	Intersection	Proposed Excavation.	SF MTA SS - Livable Streets	Mike Sallaberry -	Apr 1 2013-Jun 30 2014
	25TH AVE	26TH AVE -	Proposed Excavation.	SF MTA SS - Transportation Engineering (Capital)	Harvey Quan -	Apr 1 2013-Mar 31 2014
	25TH AVE	Intersection	Proposed Excavation.	SF MTA SS - Transportation Engineering (Capital)	Harvey Quan -	Apr 1 2013-Mar 31 2014
	LAUREL ST	Intersection	Proposed Excavation.	SF MTA SS - Transportation Engineering (Capital)	Harvey Quan -	Apr 1 2013-Mar 31 2014
	WALNUT ST	LAUREL ST -	Proposed Excavation.	SF MTA SS - Transportation Engineering (Capital)	Harvey Quan -	Apr 1 2013-Mar 31 2014
	25TH AVE	26TH AVE -	Proposed Excavation.	SF MTA SS - Transportation Engineering (Capital)	Harvey Quan -	Apr 1 2013-Mar 31 2014
	25TH AVE	Intersection	Proposed Excavation.	SF MTA SS - Transportation Engineering (Capital)	Harvey Quan -	Apr 1 2013-Mar 31 2014
	LAUREL ST	Intersection	Proposed Excavation.	SF MTA SS - Transportation Engineering (Capital)	Harvey Quan -	Apr 1 2013-Mar 31 2014

"IMPROVING THE QUALITY OF LIFE IN SAN FRANCISCO" We are dedicated individuals committed to teamwork, customer service and continuous improvement in partnership with the community.

Customer Service

Teamwork

Continuous Improvement

Street Name	From St	To St	Message	Job	Contact	Dates
	WALNUT ST	LAUREL ST -	Proposed Excavation.	SF MTA SS - Transportation Engineering (Capital)	Harvey Quan -	Apr 1 2013-Mar 31 2014
CHURCH ST						
	16TH ST	CHULA LN -	DPT Blue Book Traffic Restriction. Time of day during which lanes must be kept clear: EAST 7AM - 9AM MONDAY THROUGH FRIDAY // WEST 4PM - 6PM MONDAY THROUGH FRIDAY	N/A		
	16TH ST	CHULA LN -	Muni Tracks Present.	N/A		
	16TH ST	Intersection	Muni Tracks Present.	N/A		
	16TH ST	Intersection	Under G095 requirement, Contractor shall contact Muni Overhead Line Division of any work 10 feet in horizontal or vertical direction of overhead lines. Contact: Tim Lipps @ (415) 554-9227	N/A		
	16TH ST	Intersection	Proposed Excavation.	SF DPW IDC - Mechanical \Electrical	Steven Lee -	Jul 9 2013-Apr 3 2014
	16TH ST	CHULA LN -	Proposed Excavation.	SF MTA SS - Transportation Engineering (Capital)	Harvey Quan -	Apr 1 2013-Mar 31 2014
	16TH ST	Intersection	Proposed Excavation.	SF MTA SS - Transportation Engineering (Capital)	Harvey Quan -	Apr 1 2013-Mar 31 2014
	16TH ST	CHULA LN -	Proposed Excavation.	SF MTA SS - Transportation Engineering (Capital)	Harvey Quan -	Apr 1 2013-Mar 31 2014
	16TH ST	Intersection	Proposed Excavation.	SF MTA SS - Transportation Engineering (Capital)	Harvey Quan -	Apr 1 2013-Mar 31 2014
FILLMORE ST						
	GOLDEN GATE AVE	TURK ST -	Conflict with existing Street Use Permit.	13B-0045	Refer to Agent - Refer to Agent	Apr 25 2013-Apr 25 2014
	TURK ST	EDDY ST -	Conflict with existing Street Use Permit.	13B-0045	Refer to Agent - Refer to Agent	Apr 25 2013-Apr 25 2014
	GOLDEN GATE AVE	TURK ST -	Conflict with existing Street Use Permit.	13B-0139	(909) 937-7570 - (909) 937-7570	Jan 6 2014-Jan 6 2016
	TURK ST	EDDY ST -	Conflict with existing Street Use Permit.	13B-0139	(909) 937-7570 - (909) 937-7570	Jan 6 2014-Jan 6 2016
	GOLDEN GATE AVE	TURK ST -	Banners are allowed on this street	N/A		
	GOLDEN GATE AVE	TURK ST -	Please refer to Figure 12 of Section 9.4(A) of the DPW Order No. 171,442 for special conditions for excavation in the vicinity of AWSS.	N/A		

Street Name	From St	To St	Message	Job	Contact	Dates
	GOLDEN GATE AVE	TURK ST -	Under G095 requirement, Contractor shall contact Muni Overhead Line Division of any work 10 feet in horizontal or vertical direction of overhead lines. Contact: Tim Lipps @ (415) 554-9227	N/A		
	TURK ST	EDDY ST -	Banners are allowed on this street	N/A		
	TURK ST	EDDY ST -	Please refer to Figure 12 of Section 9.4(A) of the DPW Order No. 171,442 for special conditions for excavation in the vicinity of AWSS.	N/A		
	TURK ST	EDDY ST -	Under G095 requirement, Contractor shall contact Muni Overhead Line Division of any work 10 feet in horizontal or vertical direction of overhead lines. Contact: Tim Lipps @ (415) 554-9227	N/A		
	TURK ST	Intersection	Please refer to Figure 12 of Section 9.4(A) of the DPW Order No. 171,442 for special conditions for excavation in the vicinity of AWSS.	N/A		
	TURK ST	Intersection	Under G095 requirement, Contractor shall contact Muni Overhead Line Division of any work 10 feet in horizontal or vertical direction of overhead lines. Contact: Tim Lipps @ (415) 554-9227	N/A		
	GOLDEN GATE AVE	TURK ST -	Proposed Paving.	PAVING	Richard Lee -	Jul 12 2018-Nov 16 2018
	TURK ST	EDDY ST -	Proposed Paving.	PAVING	Richard Lee -	Jul 12 2018-Nov 16 2018
	TURK ST	Intersection	Proposed Paving.	PAVING	Richard Lee -	Jul 12 2018-Nov 16 2018
	TURK ST	Intersection	Proposed Excavation.	SF DPW IDC - Hydraulic	Iqbalbhai Dhapa -	Jul 1 2015-Feb 15 2017
	TURK ST	Intersection	Proposed Excavation.	SF DPW IDC - Mechanical \Electrical	Steven Lee -	Jul 9 2013-Apr 3 2014
	TURK ST	Intersection	Proposed Excavation.	SF MTA SS - Livable Streets	Mike Sallaberry -	Jul 1 2013-Sep 30 2015
	GOLDEN GATE AVE	TURK ST -	Proposed Excavation.	SF MTA SS - Transportation Engineering (Capital)	Harvey Quan -	Apr 1 2013-Mar 31 2014
	TURK ST	EDDY ST -	Proposed Excavation.	SF MTA SS - Transportation Engineering (Capital)	Harvey Quan -	Apr 1 2013-Mar 31 2014
	TURK ST	Intersection	Proposed Excavation.	SF MTA SS - Transportation Engineering (Capital)	Harvey Quan -	Apr 1 2013-Mar 31 2014
	GOLDEN GATE AVE	TURK ST -	Proposed Excavation.	SF MTA SS - Transportation Engineering (Capital)	Harvey Quan -	Apr 1 2013-Mar 31 2014
	TURK ST	EDDY ST -	Proposed Excavation.	SF MTA SS - Transportation Engineering (Capital)	Harvey Quan -	Apr 1 2013-Mar 31 2014

"IMPROVING THE QUALITY OF LIFE IN SAN FRANCISCO" We are dedicated individuals committed to teamwork, customer service and continuous improvement in partnership with the community.

Customer Service

Teamwork

Continuous Improvement

Street Name	From St	To St	Message	Job	Contact	Dates
	TURK ST	Intersection	Proposed Excavation.	SF MTA SS - Transportation Engineering (Capital)	Harvey Quan -	Apr 1 2013-Mar 31 2014
GOUGH ST						
	SACRAMENTO ST	Intersection	Conflict with existing Street Use Permit.	12TS-0008	Jana Lord 510-446-7234 - Jana Lord 510-446-7234	
	SACRAMENTO ST	Intersection	Conflict with existing Street Use Permit.	13B-0019	Refer to Agent - Refer to Agent	Mar 26 2013-Mar 26 2014
	SACRAMENTO ST	Intersection	Please refer to Figure 12 of Section 9.4(A) of the DPW Order No. 171,442 for special conditions for excavation in the vicinity of AWSS.	N/A		
	SACRAMENTO ST	Intersection	Under G095 requirement, Contractor shall contact Muni Overhead Line Division of any work 10 feet in horizontal or vertical direction of overhead lines. Contact: Tim Lipps @ (415) 554-9227	N/A		
	SACRAMENTO ST	Intersection	Proposed Paving.	PAVING	Au Bui -	Mar 13 2014-Jun 15 2015
	SACRAMENTO ST	Intersection	Proposed Excavation.	SF DPW IDC - Mechanical \Electrical	Steven Lee -	Jul 9 2013-Apr 3 2014
	SACRAMENTO ST	Intersection	Proposed Excavation.	SF MTA SS - Transportation Engineering (Capital)	Harvey Quan -	Apr 1 2013-Mar 31 2014
JONES ST						
	SUTTER ST	Intersection	Conflict with existing Street Use Permit.	12B-0115	Refer to Agent - Refer to Agent	Jan 23 2013-Jan 23 2014
	SUTTER ST	BUSH ST -	Conflict with existing Street Use Permit.	12MSE-0360	Refer to Agent - Refer to Agent	
	SUTTER ST	Intersection	Conflict with existing Street Use Permit.	12TS-0036	Jana Lord 510-446-7234 - Jana Lord 510-446-7234	
	SUTTER ST	Intersection	Conflict with existing Street Use Permit.	13B-0032	Refer to Agent - Refer to Agent	Apr 2 2013-Apr 1 2014
	SUTTER ST	Intersection	Conflict with existing Street Use Permit.	13B-0121	(415) 431-2950 - (415) 431-2950	Jan 23 2014-Jan 23 2015
	COSMO PL	SUTTER ST -	Conflict with existing Street Use Permit.	13MSE-0414	415-850-0658 - 415-850-0658	
	COSMO PL	SUTTER ST -	Conflict with existing Street Use Permit.	13SW-0097	415-850-0658 - 415-850-0658	
	COSMO PL	SUTTER ST -	Please see special paving requirements for Moratorium Streets.	1531J		Jan 6 2010-Jan 6 2015
	SUTTER ST	BUSH ST -	Please see special paving requirements for Moratorium Streets.	1531J		Jan 6 2010-Jan 6 2015
	SUTTER ST	Intersection	Please see special paving requirements for Moratorium Streets.	1531J		Jan 6 2010-Jan 6 2015

Street Name	From St	To St	Message	Job	Contact	Dates
	SUTTER ST	BUSH ST -	Prior to performing any construction, all CCSF survey monuments shall be referenced by a licensed Land Surveyor on a Corner Record or a Record of Survey, if any construction will take place within 10ft of the monument. For any questions, please call Mapping at #554-5827	Brass Disk		
	SUTTER ST	Intersection	Blocks with Bicycle Route designations require special attention. For details see Section 10 of DPT's Blue Book and Section 6.3 of DPW's Order No. 171.442.	N/A		
	SUTTER ST	Intersection	Please refer to Figure 12 of Section 9.4(A) of the DPW Order No. 171,442 for special conditions for excavation in the vicinity of AWSS.	N/A		
	SUTTER ST	Intersection	Under G095 requirement, Contractor shall contact Muni Overhead Line Division of any work 10 feet in horizontal or vertical direction of overhead lines. Contact: Tim Lipps @ (415) 554-9227	N/A		
	SUTTER ST	Intersection	Proposed Excavation.	SF DPW IDC - Mechanical \Electrical	Steven Lee -	Jul 9 2013-Apr 3 2014
	COSMO PL	SUTTER ST -	Proposed Excavation.	SF MTA SS - Transportation Engineering (Capital)	Harvey Quan -	Apr 1 2013-Mar 31 2014
	SUTTER ST	BUSH ST -	Proposed Excavation.	SF MTA SS - Transportation Engineering (Capital)	Harvey Quan -	Apr 1 2013-Mar 31 2014
	SUTTER ST	Intersection	Proposed Excavation.	SF MTA SS - Transportation Engineering (Capital)	Harvey Quan -	Apr 1 2013-Mar 31 2014
	COSMO PL	SUTTER ST -	Proposed Excavation.	SF MTA SS - Transportation Engineering (Capital)	Harvey Quan -	Apr 1 2013-Mar 31 2014
	SUTTER ST	BUSH ST -	Proposed Excavation.	SF MTA SS - Transportation Engineering (Capital)	Harvey Quan -	Apr 1 2013-Mar 31 2014
	SUTTER ST	Intersection	Proposed Excavation.	SF MTA SS - Transportation Engineering (Capital)	Harvey Quan -	Apr 1 2013-Mar 31 2014
LARKIN ST						
	OFARRELL ST	Intersection	Conflict with existing Street Use Permit.	12TS-0060	Jana Lord 510-446-7234 - Jana Lord 510-446-7234	
	OFARRELL ST	Intersection	Conflict with existing Street Use Permit.	12TS-0064	Jana Lord 510-446-7234 - Jana Lord 510-446-7234	

Street Name	From St	To St	Message	Job	Contact	Dates
	OFARRELL ST	Intersection	Conflict with existing Street Use Permit.	13B-0091	Refer to Agent - Refer to Agent	Sep 1 2013-Sep 1 2014
	OLIVE ST	OFARRELL ST -	Conflict with existing Street Use Permit.	13B-0091	Refer to Agent - Refer to Agent	Sep 1 2013-Sep 1 2014
	OFARRELL ST	MYRTLE ST -	Please see special paving requirements for Moratorium Streets.	BSSR		Oct 8 2009-Oct 8 2014
	OFARRELL ST	Intersection	Please refer to Figure 12 of Section 9.4(A) of the DPW Order No. 171,442 for special conditions for excavation in the vicinity of AWSS.	N/A		
	OFARRELL ST	MYRTLE ST -	DPT Blue Book Traffic Restriction. Time of day during which lanes must be kept clear: EAST 7AM - 9AM 3PM - 7PM MONDAY THROUGH FRIDAY // WEST 7AM - 9AM 3PM - 7PM MONDAY THROUGH FRIDAY	N/A		
	OFARRELL ST	MYRTLE ST -	Please refer to Figure 12 of Section 9.4(A) of the DPW Order No. 171,442 for special conditions for excavation in the vicinity of AWSS.	N/A		
	OLIVE ST	OFARRELL ST -	DPT Blue Book Traffic Restriction. Time of day during which lanes must be kept clear: EAST 7AM - 9AM 3PM - 7PM MONDAY THROUGH FRIDAY // WEST 7AM - 9AM 3PM - 7PM MONDAY THROUGH FRIDAY	N/A		
	OLIVE ST	OFARRELL ST -	Please refer to Figure 12 of Section 9.4(A) of the DPW Order No. 171,442 for special conditions for excavation in the vicinity of AWSS.	N/A		
	OFARRELL ST	Intersection	Proposed Excavation.	SF DPW IDC - Mechanical \Electrical	Steven Lee -	Jul 9 2013-Apr 3 2014
	OFARRELL ST	Intersection	Proposed Excavation.	SF MTA SS - Transportation Engineering (Capital)	Harvey Quan -	Apr 1 2013-Mar 31 2014
	OFARRELL ST	MYRTLE ST -	Proposed Excavation.	SF MTA SS - Transportation Engineering (Capital)	Harvey Quan -	Apr 1 2013-Mar 31 2014
	OLIVE ST	OFARRELL ST -	Proposed Excavation.	SF MTA SS - Transportation Engineering (Capital)	Harvey Quan -	Apr 1 2013-Mar 31 2014
	OFARRELL ST	Intersection	Proposed Excavation.	SF MTA SS - Transportation Engineering (Capital)	Harvey Quan -	Apr 1 2013-Mar 31 2014
	OFARRELL ST	MYRTLE ST -	Proposed Excavation.	SF MTA SS - Transportation Engineering (Capital)	Harvey Quan -	Apr 1 2013-Mar 31 2014
	OLIVE ST	OFARRELL ST -	Proposed Excavation.	SF MTA SS - Transportation Engineering (Capital)	Harvey Quan -	Apr 1 2013-Mar 31 2014

Street Name	From St	To St	Message	Job	Contact	Dates
	OFARRELL ST	Intersection	Proposed Excavation.	SF MTA SS - Transportation Engineering (Capital)	Harvey Quan -	Apr 1 2016-Mar 31 2017
LAUREL ST						
	CALIFORNIA ST	Intersection	Conflict with existing Street Use Permit.	13B-0022	Refer to Agent - Refer to Agent	Mar 25 2013-Mar 25 2014
	CALIFORNIA ST	Intersection	Conflict with existing Street Use Permit.	13B-0032	Refer to Agent - Refer to Agent	Apr 2 2013-Apr 1 2014
	CALIFORNIA ST	Intersection	Conflict with existing Street Use Permit.	13B-0037	Refer to Agent - Refer to Agent	Apr 15 2013-Mar 17 2014
	CALIFORNIA ST	Intersection	Conflict with existing Street Use Permit.	13B-0045	Refer to Agent - Refer to Agent	Apr 25 2013-Apr 25 2014
	CALIFORNIA ST	Intersection	Conflict with existing Street Use Permit.	13B-0096	Refer to Agent - Refer to Agent	Sep 23 2013-Jan 17 2014
	CALIFORNIA ST	Intersection	Conflict with existing Street Use Permit.	13B-0098	(415) 431-2950 - (415) 431-2950	Sep 6 2013-Feb 18 2014
	CALIFORNIA ST	Intersection	Conflict with existing Street Use Permit.	13B-0111	(415) 431-2950 - (415) 431-2950	Oct 17 2013-Jan 21 2014
	CALIFORNIA ST	Intersection	Conflict with existing Street Use Permit.	13B-0124	(415) 431-2950 - (415) 431-2950	Nov 13 2013-Nov 13 2014
	CALIFORNIA ST	Intersection	Conflict with existing Street Use Permit.	13B-0127	(415) 431-2950 - (415) 431-2950	Nov 6 2013-Feb 3 2014
	CALIFORNIA ST	Intersection	Conflict with existing Street Use Permit.	13B-0138	(415) 431-2950 - (415) 431-2950	Jan 15 2014-Jan 15 2015
	CALIFORNIA ST	Intersection	Conflict with existing Street Use Permit.	13B-0139	(909) 937-7570 - (909) 937-7570	Jan 6 2014-Jan 6 2016
	CALIFORNIA ST	Intersection	Conflict with existing Street Use Permit.	13B-0141	(415) 431-2950 - (415) 431-2950	Jan 1 2014-Oct 31 2014
	CALIFORNIA ST	Intersection	Conflict with existing Street Use Permit.	14B-0001	(415) 431-2950 - (415) 431-2950	Jan 15 2014-May 12 2014
	CALIFORNIA ST	Intersection	Under G095 requirement, Contractor shall contact Muni Overhead Line Division of any work 10 feet in horizontal or vertical direction of overhead lines. Contact: Tim Lipps @ (415) 554-9227	N/A		
	CALIFORNIA ST	MAYFAIR DR -	DPT Blue Book Traffic Restriction. Time of day during which lanes must be kept clear: EAST 4PM - 6PM MONDAY THROUGH FRIDAY	N/A		
	SACRAMENTO ST	CALIFORNIA ST -	Banners are allowed on this street	N/A		
	CALIFORNIA ST	Intersection	Proposed Paving.	PAVING	Richard Lee -	Nov 6 2017-Jul 5 2018
	CALIFORNIA ST	MAYFAIR DR -	Proposed Paving.	PAVING	Richard Lee -	Nov 6 2017-Jul 5 2018
	SACRAMENTO ST	CALIFORNIA ST -	Proposed Paving.	PAVING	Richard Lee -	Nov 6 2017-Jul 5 2018
	CALIFORNIA ST	Intersection	Proposed Excavation.	SF DPW IDC - Mechanical \Electrical	Steven Lee -	Jul 9 2013-Apr 3 2014

Street Name	From St	To St	Message	Job	Contact	Dates
	CALIFORNIA ST	Intersection	Proposed Excavation.	SF MTA SS - Transportation Engineering (Capital)	Harvey Quan -	Apr 1 2013-Mar 31 2014
	CALIFORNIA ST	MAYFAIR DR -	Proposed Excavation.	SF MTA SS - Transportation Engineering (Capital)	Harvey Quan -	Apr 1 2013-Mar 31 2014
	SACRAMENTO ST	CALIFORNIA ST -	Proposed Excavation.	SF MTA SS - Transportation Engineering (Capital)	Harvey Quan -	Apr 1 2013-Mar 31 2014
	CALIFORNIA ST	Intersection	Proposed Excavation.	SF MTA SS - Transportation Engineering (Capital)	Harvey Quan -	Apr 1 2013-Mar 31 2014
	CALIFORNIA ST	MAYFAIR DR -	Proposed Excavation.	SF MTA SS - Transportation Engineering (Capital)	Harvey Quan -	Apr 1 2013-Mar 31 2014
	SACRAMENTO ST	CALIFORNIA ST -	Proposed Excavation.	SF MTA SS - Transportation Engineering (Capital)	Harvey Quan -	Apr 1 2013-Mar 31 2014
OFARRELL ST						
	LARKIN ST	Intersection	Conflict with existing Street Use Permit.	12TS-0060	Jana Lord 510-446-7234 - Jana Lord 510-446-7234	
	LARKIN ST	Intersection	Conflict with existing Street Use Permit.	12TS-0064	Jana Lord 510-446-7234 - Jana Lord 510-446-7234	
	LARKIN ST	Intersection	Conflict with existing Street Use Permit.	13B-0091	Refer to Agent - Refer to Agent	Sep 1 2013-Sep 1 2014
	POLK ST	Intersection	Conflict with existing Street Use Permit.	13B-0098	(415) 431-2950 - (415) 431-2950	Sep 6 2013-Feb 18 2014
	POLK ST	Intersection	Conflict with existing Street Use Permit.	13B-0105	Refer to Agent - Refer to Agent	Sep 19 2013-Feb 13 2014
	POLK ST	Intersection	Conflict with existing Street Use Permit.	13B-0124	(415) 431-2950 - (415) 431-2950	Nov 13 2013-Nov 13 2014
	POLK ST	Intersection	Conflict with existing Street Use Permit.	13B-0141	(415) 431-2950 - (415) 431-2950	Jan 1 2014-Oct 31 2014
	LARKIN ST	Intersection	Please refer to Figure 12 of Section 9.4(A) of the DPW Order No. 171,442 for special conditions for excavation in the vicinity of AWSS.	N/A		
	LARKIN ST	POLK ST -	Banners are allowed on this street	N/A		
	LARKIN ST	POLK ST -	DPT Blue Book Traffic Restriction. Time of day during which lanes must be kept clear: NORTH 7AM - 9AM 3PM - 7PM MONDAY THROUGH FRIDAY // SOUTH 7AM - 9AM 3PM - 7PM MONDAY THROUGH FRIDAY	N/A		

Street Name	From St	To St	Message	Job	Contact	Dates
	POLK ST	Intersection	Blocks with Bicycle Route designations require special attention. For details see Section 10 of DPT's Blue Book and Section 6.3 of DPW's Order No. 171.442.	N/A		
	POLK ST	VAN NESS AVE -	DPT Blue Book Traffic Restriction. Time of day during which lanes must be kept clear: NORTH 7AM - 9AM 3PM - 7PM MONDAY THROUGH FRIDAY // SOUTH 7AM - 9AM 3PM - 7PM MONDAY THROUGH FRIDAY	N/A		
	POLK ST	Intersection	Proposed Paving.	PAVING	Ophelia Lau -	Jan 5 2015-Jan 5 2016
	LARKIN ST	Intersection	Proposed Excavation.	SF DPW IDC - Mechanical \Electrical	Steven Lee -	Jul 9 2013-Apr 3 2014
	POLK ST	Intersection	Proposed Excavation.	SF DPW IDC - Mechanical \Electrical	Steven Lee -	Jul 9 2013-Apr 3 2014
	POLK ST	Intersection	Proposed Excavation.	SF DPW IDC - Streets & Highways	Ophelia Lau -	Jan 5 2015-Jan 5 2016
	POLK ST	Intersection	Proposed Excavation.	SF MTA SS - Livable Streets	Mike Sallaberry -	Jun 1 2013-Jun 30 2014
	LARKIN ST	Intersection	Proposed Excavation.	SF MTA SS - Transportatio n Engineering (Capital)	Harvey Quan -	Apr 1 2013-Mar 31 2014
	LARKIN ST	POLK ST -	Proposed Excavation.	SF MTA SS - Transportatio n Engineering (Capital)	Harvey Quan -	Apr 1 2013-Mar 31 2014
	POLK ST	Intersection	Proposed Excavation.	SF MTA SS - Transportatio n Engineering (Capital)	Harvey Quan -	Apr 1 2013-Mar 31 2014
	POLK ST	VAN NESS AVE -	Proposed Excavation.	SF MTA SS - Transportatio n Engineering (Capital)	Harvey Quan -	Apr 1 2013-Mar 31 2014
	LARKIN ST	Intersection	Proposed Excavation.	SF MTA SS - Transportatio n Engineering (Capital)	Harvey Quan -	Apr 1 2013-Mar 31 2014
	LARKIN ST	POLK ST -	Proposed Excavation.	SF MTA SS - Transportatio n Engineering (Capital)	Harvey Quan -	Apr 1 2013-Mar 31 2014
	POLK ST	Intersection	Proposed Excavation.	SF MTA SS - Transportatio n Engineering (Capital)	Harvey Quan -	Apr 1 2013-Mar 31 2014
	POLK ST	VAN NESS AVE -	Proposed Excavation.	SF MTA SS - Transportatio n Engineering (Capital)	Harvey Quan -	Apr 1 2013-Mar 31 2014
	LARKIN ST	Intersection	Proposed Excavation.	SF MTA SS - Transportatio n Engineering (Capital)	Harvey Quan -	Apr 1 2016-Mar 31 2017

Street Name	From St	To St	Message	Job	Contact	Dates
POLK ST						
	OFARRELL ST	ALICE B TOKLAS PL \ MYRTLE ST -	Conflict with existing Street Use Permit.	13B-0096	Refer to Agent - Refer to Agent	Sep 23 2013-Jan 17 2014
	OLIVE ST	OFARRELL ST -	Conflict with existing Street Use Permit.	13B-0096	Refer to Agent - Refer to Agent	Sep 23 2013-Jan 17 2014
	OFARRELL ST	ALICE B TOKLAS PL \ MYRTLE ST -	Conflict with existing Street Use Permit.	13B-0098	(415) 431-2950 - (415) 431-2950	Sep 6 2013-Feb 18 2014
	OFARRELL ST	Intersection	Conflict with existing Street Use Permit.	13B-0098	(415) 431-2950 - (415) 431-2950	Sep 6 2013-Feb 18 2014
	OLIVE ST	OFARRELL ST -	Conflict with existing Street Use Permit.	13B-0098	(415) 431-2950 - (415) 431-2950	Sep 6 2013-Feb 18 2014
	OFARRELL ST	Intersection	Conflict with existing Street Use Permit.	13B-0105	Refer to Agent - Refer to Agent	Sep 19 2013-Feb 13 2014
	OLIVE ST	OFARRELL ST -	Conflict with existing Street Use Permit.	13B-0105	Refer to Agent - Refer to Agent	Sep 19 2013-Feb 13 2014
	OFARRELL ST	Intersection	Conflict with existing Street Use Permit.	13B-0124	(415) 431-2950 - (415) 431-2950	Nov 13 2013-Nov 13 2014
	OLIVE ST	OFARRELL ST -	Conflict with existing Street Use Permit.	13B-0124	(415) 431-2950 - (415) 431-2950	Nov 13 2013-Nov 13 2014
	OFARRELL ST	ALICE B TOKLAS PL \ MYRTLE ST -	Conflict with existing Street Use Permit.	13B-0139	(909) 937-7570 - (909) 937-7570	Jan 6 2014-Jan 6 2016
	OLIVE ST	OFARRELL ST -	Conflict with existing Street Use Permit.	13B-0139	(909) 937-7570 - (909) 937-7570	Jan 6 2014-Jan 6 2016
	OFARRELL ST	Intersection	Conflict with existing Street Use Permit.	13B-0141	(415) 431-2950 - (415) 431-2950	Jan 1 2014-Oct 31 2014
	OLIVE ST	OFARRELL ST -	Conflict with existing Street Use Permit.	13B-0141	(415) 431-2950 - (415) 431-2950	Jan 1 2014-Oct 31 2014
	OFARRELL ST	ALICE B TOKLAS PL \ MYRTLE ST -	Conflict with existing Street Use Permit.	13B-0142	(909) 937-7570 - (909) 937-7570	Jan 17 2014-Jun 30 2014
	OLIVE ST	OFARRELL ST -	Conflict with existing Street Use Permit.	13B-0142	(909) 937-7570 - (909) 937-7570	Jan 17 2014-Jun 30 2014
	OFARRELL ST	ALICE B TOKLAS PL \ MYRTLE ST -	Blocks with Bicycle Route designations require special attention. For details see Section 10 of DPT's Blue Book and Section 6.3 of DPW's Order No. 171.442.	N/A		
	OFARRELL ST	ALICE B TOKLAS PL \ MYRTLE ST -	DPT Blue Book Traffic Restriction. Time of day during which lanes must be kept clear: EAST 7AM - 9AM 3PM - 7PM MONDAY THROUGH FRIDAY // WEST 7AM - 9AM 3PM - 7PM MONDAY THROUGH FRIDAY	N/A		
	OFARRELL ST	Intersection	Blocks with Bicycle Route designations require special attention. For details see Section 10 of DPT's Blue Book and Section 6.3 of DPW's Order No. 171.442.	N/A		
	OLIVE ST	OFARRELL ST -	Banners are allowed on this street	N/A		

Street Name	From St	To St	Message	Job	Contact	Dates
	OLIVE ST	OFARRELL ST -	Blocks with Bicycle Route designations require special attention. For details see Section 10 of DPT's Blue Book and Section 6.3 of DPW's Order No. 171.442.	N/A		
	OLIVE ST	OFARRELL ST -	DPT Blue Book Traffic Restriction. Time of day during which lanes must be kept clear: EAST 7AM - 9AM 3PM - 7PM MONDAY THROUGH FRIDAY // WEST 7AM - 9AM 3PM - 7PM MONDAY THROUGH FRIDAY	N/A		
	OFARRELL ST	ALICE B TOKLAS PL \ MYRTLE ST -	Proposed Paving.	PAVING	Ophelia Lau -	Jan 5 2015-Jan 5 2016
	OFARRELL ST	Intersection	Proposed Paving.	PAVING	Ophelia Lau -	Jan 5 2015-Jan 5 2016
	OLIVE ST	OFARRELL ST -	Proposed Paving.	PAVING	Ophelia Lau -	Jan 5 2015-Jan 5 2016
	OFARRELL ST	Intersection	Proposed Excavation.	SF DPW IDC - Mechanical \Electrical	Steven Lee -	Jul 9 2013-Apr 3 2014
	OFARRELL ST	ALICE B TOKLAS PL \ MYRTLE ST -	Proposed Excavation.	SF DPW IDC - Project Management	Cristina Olea -	Feb 3 2015-Aug 25 2015
	OLIVE ST	OFARRELL ST -	Proposed Excavation.	SF DPW IDC - Project Management	Cristina Olea -	Feb 3 2015-Aug 25 2015
	OFARRELL ST	Intersection	Proposed Excavation.	SF DPW IDC - Streets & Highways	Ophelia Lau -	Jan 5 2015-Jan 5 2016
	OFARRELL ST	Intersection	Proposed Excavation.	SF MTA SS - Livable Streets	Mike Sallaberry -	Jun 1 2013-Jun 30 2014
	OFARRELL ST	ALICE B TOKLAS PL \ MYRTLE ST -	Proposed Excavation.	SF MTA SS - Transportation Engineering (Capital)	Harvey Quan -	Apr 1 2013-Mar 31 2014
	OFARRELL ST	Intersection	Proposed Excavation.	SF MTA SS - Transportation Engineering (Capital)	Harvey Quan -	Apr 1 2013-Mar 31 2014
	OLIVE ST	OFARRELL ST -	Proposed Excavation.	SF MTA SS - Transportation Engineering (Capital)	Harvey Quan -	Apr 1 2013-Mar 31 2014
	OFARRELL ST	ALICE B TOKLAS PL \ MYRTLE ST -	Proposed Excavation.	SF MTA SS - Transportation Engineering (Capital)	Harvey Quan -	Apr 1 2013-Mar 31 2014
	OFARRELL ST	Intersection	Proposed Excavation.	SF MTA SS - Transportation Engineering (Capital)	Harvey Quan -	Apr 1 2013-Mar 31 2014
	OLIVE ST	OFARRELL ST -	Proposed Excavation.	SF MTA SS - Transportation Engineering (Capital)	Harvey Quan -	Apr 1 2013-Mar 31 2014
SACRAMENTO ST						
	GOUGH ST	OCTAVIA ST -	Conflict with existing Street Use Permit.	12IE-0500	Refer to Agent - Refer to Agent	

Street Name	From St	To St	Message	Job	Contact	Dates
	GOUGH ST	Intersection	Conflict with existing Street Use Permit.	12TS-0008	Jana Lord 510-446-7234 - Jana Lord 510-446-7234	
	GOUGH ST	Intersection	Conflict with existing Street Use Permit.	13B-0019	Refer to Agent - Refer to Agent	Mar 26 2013-Mar 26 2014
	GOUGH ST	OCTAVIA ST -	Conflict with existing Street Use Permit.	13B-0019	Refer to Agent - Refer to Agent	Mar 26 2013-Mar 26 2014
	FRANKLIN ST	GOUGH ST -	Conflict with existing Street Use Permit.	13B-0096	Refer to Agent - Refer to Agent	Sep 23 2013-Jan 17 2014
	GOUGH ST	OCTAVIA ST -	Conflict with existing Street Use Permit.	13B-0096	Refer to Agent - Refer to Agent	Sep 23 2013-Jan 17 2014
	FRANKLIN ST	GOUGH ST -	Conflict with existing Street Use Permit.	13B-0139	(909) 937-7570 - (909) 937-7570	Jan 6 2014-Jan 6 2016
	GOUGH ST	OCTAVIA ST -	Conflict with existing Street Use Permit.	13B-0139	(909) 937-7570 - (909) 937-7570	Jan 6 2014-Jan 6 2016
	FRANKLIN ST	GOUGH ST -	Conflict with existing Street Use Permit.	13B-0142	(909) 937-7570 - (909) 937-7570	Jan 17 2014-Jun 30 2014
	GOUGH ST	OCTAVIA ST -	Conflict with existing Street Use Permit.	13B-0142	(909) 937-7570 - (909) 937-7570	Jan 17 2014-Jun 30 2014
	FRANKLIN ST	GOUGH ST -	DPT Blue Book Traffic Restriction. Time of day during which lanes must be kept clear: NORTH 7AM - 9AM 3PM - 7PM MONDAY THROUGH FRIDAY // SOUTH 7AM - 9AM 3PM - 7PM MONDAY THROUGH FRIDAY	N/A		
	FRANKLIN ST	GOUGH ST -	Please refer to Figure 12 of Section 9.4(A) of the DPW Order No. 171,442 for special conditions for excavation in the vicinity of AWSS.	N/A		
	FRANKLIN ST	GOUGH ST -	Under G095 requirement, Contractor shall contact Muni Overhead Line Division of any work 10 feet in horizontal or vertical direction of overhead lines. Contact: Tim Lipps @ (415) 554-9227	N/A		
	GOUGH ST	Intersection	Please refer to Figure 12 of Section 9.4(A) of the DPW Order No. 171,442 for special conditions for excavation in the vicinity of AWSS.	N/A		
	GOUGH ST	Intersection	Under G095 requirement, Contractor shall contact Muni Overhead Line Division of any work 10 feet in horizontal or vertical direction of overhead lines. Contact: Tim Lipps @ (415) 554-9227	N/A		
	GOUGH ST	OCTAVIA ST -	Please refer to Figure 12 of Section 9.4(A) of the DPW Order No. 171,442 for special conditions for excavation in the vicinity of AWSS.	N/A		

Street Name	From St	To St	Message	Job	Contact	Dates
	GOUGH ST	OCTAVIA ST -	Under G095 requirement, Contractor shall contact Muni Overhead Line Division of any work 10 feet in horizontal or vertical direction of overhead lines. Contact: Tim Lipps @ (415) 554-9227	N/A		
	GOUGH ST	Intersection	Proposed Paving.	PAVING	Au Bui -	Mar 13 2014-Jun 15 2015
	GOUGH ST	Intersection	Proposed Excavation.	SF DPW IDC - Mechanical \Electrical	Steven Lee -	Jul 9 2013-Apr 3 2014
	FRANKLIN ST	GOUGH ST -	Proposed Excavation.	SF MTA SS - Transportation Engineering (Capital)	Harvey Quan -	Apr 1 2013-Mar 31 2014
	GOUGH ST	Intersection	Proposed Excavation.	SF MTA SS - Transportation Engineering (Capital)	Harvey Quan -	Apr 1 2013-Mar 31 2014
	GOUGH ST	OCTAVIA ST -	Proposed Excavation.	SF MTA SS - Transportation Engineering (Capital)	Harvey Quan -	Apr 1 2013-Mar 31 2014
SOUTH VAN NESS AVE						
	21ST ST	Intersection	Please see special paving requirements for Moratorium Streets.	1724j		Feb 15 2012-Feb 15 2017
	21ST ST	Intersection	Under G095 requirement, Contractor shall contact Muni Overhead Line Division of any work 10 feet in horizontal or vertical direction of overhead lines. Contact: Tim Lipps @ (415) 554-9227	N/A		
	21ST ST	Intersection	Proposed Excavation.	SF DPW IDC - Mechanical \Electrical	Steven Lee -	Jul 9 2013-Apr 3 2014
	21ST ST	Intersection	Proposed Excavation.	SF MTA SS - Transportation Engineering (Capital)	Harvey Quan -	Apr 1 2013-Mar 31 2014
	21ST ST	Intersection	Proposed Excavation.	SF MTA SS - Transportation Engineering (Capital)	Harvey Quan -	Apr 1 2013-Mar 31 2014
	21ST ST	Intersection	Proposed Excavation.	SF PUC Water	Michael Gardiner -	Apr 1 2014-Feb 1 2015
SUTTER ST						
	JONES ST	Intersection	Conflict with existing Street Use Permit.	12B-0115	Refer to Agent - Refer to Agent	Jan 23 2013-Jan 23 2014
	JONES ST	LEAVENWORTH ST -	Conflict with existing Street Use Permit.	12B-0115	Refer to Agent - Refer to Agent	Jan 23 2013-Jan 23 2014
	JONES ST	Intersection	Conflict with existing Street Use Permit.	12TS-0036	Jana Lord 510-446-7234 - Jana Lord 510-446-7234	
	JONES ST	Intersection	Conflict with existing Street Use Permit.	13B-0032	Refer to Agent - Refer to Agent	Apr 2 2013-Apr 1 2014
	JONES ST	LEAVENWORTH ST -	Conflict with existing Street Use Permit.	13B-0032	Refer to Agent - Refer to Agent	Apr 2 2013-Apr 1 2014

Street Name	From St	To St	Message	Job	Contact	Dates
	JONES ST	Intersection	Conflict with existing Street Use Permit.	13B-0121	(415) 431-2950 - (415) 431-2950	Jan 23 2014-Jan 23 2015
	JONES ST	LEAVENWORTH ST -	Conflict with existing Street Use Permit.	13B-0121	(415) 431-2950 - (415) 431-2950	Jan 23 2014-Jan 23 2015
	JONES ST	LEAVENWORTH ST -	Conflict with existing Street Use Permit.	13ECN-0826	800-743-5000 - 800-743-5000	Jul 30 2013-
	JONES ST	Intersection	Please see special paving requirements for Moratorium Streets.	1531J		Jan 6 2010-Jan 6 2015
	JONES ST	Intersection	Blocks with Bicycle Route designations require special attention. For details see Section 10 of DPT's Blue Book and Section 6.3 of DPW's Order No. 171.442.	N/A		
	JONES ST	Intersection	Please refer to Figure 12 of Section 9.4(A) of the DPW Order No. 171,442 for special conditions for excavation in the vicinity of AWSS.	N/A		
	JONES ST	Intersection	Under G095 requirement, Contractor shall contact Muni Overhead Line Division of any work 10 feet in horizontal or vertical direction of overhead lines. Contact: Tim Lipps @ (415) 554-9227	N/A		
	JONES ST	LEAVENWORTH ST -	Blocks with Bicycle Route designations require special attention. For details see Section 10 of DPT's Blue Book and Section 6.3 of DPW's Order No. 171.442.	N/A		
	JONES ST	LEAVENWORTH ST -	DPT Blue Book Traffic Restriction. Time of day during which lanes must be kept clear: NORTH 7AM - 9AM 3PM - 7PM MONDAY THROUGH FRIDAY // SOUTH 7AM - 9AM 3PM - 7PM MONDAY THROUGH FRIDAY	N/A		
	JONES ST	LEAVENWORTH ST -	Please refer to Figure 12 of Section 9.4(A) of the DPW Order No. 171,442 for special conditions for excavation in the vicinity of AWSS.	N/A		
	JONES ST	LEAVENWORTH ST -	Under G095 requirement, Contractor shall contact Muni Overhead Line Division of any work 10 feet in horizontal or vertical direction of overhead lines. Contact: Tim Lipps @ (415) 554-9227	N/A		
	JONES ST	Intersection	Proposed Excavation.	SF DPW IDC - Mechanical \Electrical	Steven Lee -	Jul 9 2013-Apr 3 2014
	JONES ST	LEAVENWORTH ST -	Proposed Excavation.	SF DPW IDC - Streets & Highways	Isabel Liang -	Aug 27 2012-Aug 26 2014
	JONES ST	Intersection	Proposed Excavation.	SF MTA SS - Transportation Engineering (Capital)	Harvey Quan -	Apr 1 2013-Mar 31 2014

Street Name	From St	To St	Message	Job	Contact	Dates
	JONES ST	LEAVENWORTH ST -	Proposed Excavation.	SF MTA SS - Transportation Engineering (Capital)	Harvey Quan -	Apr 1 2013-Mar 31 2014
	JONES ST	Intersection	Proposed Excavation.	SF MTA SS - Transportation Engineering (Capital)	Harvey Quan -	Apr 1 2013-Mar 31 2014
	JONES ST	LEAVENWORTH ST -	Proposed Excavation.	SF MTA SS - Transportation Engineering (Capital)	Harvey Quan -	Apr 1 2013-Mar 31 2014
TURK ST						
	FILLMORE ST	Intersection	Please refer to Figure 12 of Section 9.4(A) of the DPW Order No. 171,442 for special conditions for excavation in the vicinity of AWSS.	N/A		
	FILLMORE ST	Intersection	Under G095 requirement, Contractor shall contact Muni Overhead Line Division of any work 10 feet in horizontal or vertical direction of overhead lines. Contact: Tim Lipps @ (415) 554-9227	N/A		
	FILLMORE ST	STEINER ST -	Banners are allowed on this street	N/A		
	FILLMORE ST	STEINER ST -	DPT Blue Book Traffic Restriction. Time of day during which lanes must be kept clear: NORTH 4PM - 7PM MONDAY THROUGH FRIDAY // SOUTH 4PM - 7PM MONDAY THROUGH FRIDAY	N/A		
	FILLMORE ST	Intersection	Proposed Paving.	PAVING	Richard Lee -	Jul 12 2018-Nov 16 2018
	FILLMORE ST	Intersection	Proposed Excavation.	SF DPW IDC - Hydraulic	Iqbalbhai Dhapa -	Jul 1 2015-Feb 15 2017
	FILLMORE ST	Intersection	Proposed Excavation.	SF DPW IDC - Mechanical \Electrical	Steven Lee -	Jul 9 2013-Apr 3 2014
	FILLMORE ST	Intersection	Proposed Excavation.	SF MTA SS - Livable Streets	Mike Sallaberry -	Jul 1 2013-Sep 30 2015
	FILLMORE ST	Intersection	Proposed Excavation.	SF MTA SS - Transportation Engineering (Capital)	Harvey Quan -	Apr 1 2013-Mar 31 2014
	FILLMORE ST	STEINER ST -	Proposed Excavation.	SF MTA SS - Transportation Engineering (Capital)	Harvey Quan -	Apr 1 2013-Mar 31 2014
	FILLMORE ST	Intersection	Proposed Excavation.	SF MTA SS - Transportation Engineering (Capital)	Harvey Quan -	Apr 1 2013-Mar 31 2014
	FILLMORE ST	STEINER ST -	Proposed Excavation.	SF MTA SS - Transportation Engineering (Capital)	Harvey Quan -	Apr 1 2013-Mar 31 2014

Curb Ramps

Street	Specification	Direction
16TH ST : CHURCH ST - Intersection	Required - L - Standard	SouthEast
16TH ST : CHURCH ST - Intersection	Required - R - Standard	SouthEast
21ST ST : SOUTH VAN NESS AVE - Intersection	Required - L - Standard	NorthEast
21ST ST : SOUTH VAN NESS AVE - Intersection	Required - R - Standard	NorthEast
21ST ST : SOUTH VAN NESS AVE - Intersection	Required - R - Standard	NorthWest
21ST ST : SOUTH VAN NESS AVE - Intersection	Required - L - Standard	NorthWest
21ST ST : SOUTH VAN NESS AVE - Intersection	Required - L - Standard	SouthEast
21ST ST : SOUTH VAN NESS AVE - Intersection	Required - R - Standard	SouthEast
21ST ST : SOUTH VAN NESS AVE - Intersection	Required - R - Standard	SouthWest
21ST ST : SOUTH VAN NESS AVE - Intersection	Required - L - Standard	SouthWest
25TH AVE : CALIFORNIA ST - Intersection	Required - L - Standard	SouthEast
25TH AVE : CALIFORNIA ST - Intersection	Required - R - Standard	SouthEast
CALIFORNIA ST : LAUREL ST - Intersection	Required - L - Standard	NorthEast
CALIFORNIA ST : LAUREL ST - Intersection	Required - R - Standard	NorthEast
CALIFORNIA ST : LAUREL ST - Intersection	Required - R - Standard	NorthWest
CALIFORNIA ST : LAUREL ST - Intersection	Required - L - Standard	NorthWest
CALIFORNIA ST : LAUREL ST - Intersection	Required - L - Standard	SouthEast
CALIFORNIA ST : LAUREL ST - Intersection	Required - R - Standard	SouthEast
CALIFORNIA ST : LAUREL ST - Intersection	Required - R - Standard	SouthWest
CALIFORNIA ST : LAUREL ST - Intersection	Required - L - Standard	SouthWest
FILLMORE ST : TURK ST - Intersection	Required - L - Standard	NorthEast
FILLMORE ST : TURK ST - Intersection	Required - R - Standard	NorthEast
FILLMORE ST : TURK ST - Intersection	Required - R - Standard	NorthWest
FILLMORE ST : TURK ST - Intersection	Required - L - Standard	NorthWest
FILLMORE ST : TURK ST - Intersection	Required - L - Standard	SouthEast
FILLMORE ST : TURK ST - Intersection	Required - R - Standard	SouthEast
FILLMORE ST : TURK ST - Intersection	Required - R - Standard	SouthWest
FILLMORE ST : TURK ST - Intersection	Required - L - Standard	SouthWest
GOUGH ST : SACRAMENTO ST - Intersection	Required - L - Standard	NorthEast
GOUGH ST : SACRAMENTO ST - Intersection	Required - R - Standard	NorthEast
GOUGH ST : SACRAMENTO ST - Intersection	Required - R - Standard	NorthWest
GOUGH ST : SACRAMENTO ST - Intersection	Required - L - Standard	NorthWest
GOUGH ST : SACRAMENTO ST - Intersection	Required - L - Standard	SouthEast

Street	Specification	Direction
GOUGH ST : SACRAMENTO ST - Intersection	Required - R - Standard	SouthEast
GOUGH ST : SACRAMENTO ST - Intersection	Required - R - Standard	SouthWest
GOUGH ST : SACRAMENTO ST - Intersection	Required - L - Standard	SouthWest
LARKIN ST : OFARRELL ST - Intersection	Required - R - Standard	NorthEast
LARKIN ST : OFARRELL ST - Intersection	Required - L - Standard	NorthEast
LARKIN ST : OFARRELL ST - Intersection	Required - R - Standard	SouthWest
LARKIN ST : OFARRELL ST - Intersection	Required - L - Standard	SouthWest
OFARRELL ST : POLK ST - Intersection	Required - L - Standard	NorthEast
OFARRELL ST : POLK ST - Intersection	Required - R - Standard	NorthEast
OFARRELL ST : POLK ST - Intersection	Required - R - Standard	NorthWest
OFARRELL ST : POLK ST - Intersection	Required - L - Standard	NorthWest
OFARRELL ST : POLK ST - Intersection	Required - L - Standard	SouthEast
OFARRELL ST : POLK ST - Intersection	Required - R - Standard	SouthEast
OFARRELL ST : POLK ST - Intersection	Required - R - Standard	SouthWest
OFARRELL ST : POLK ST - Intersection	Required - L - Standard	SouthWest



Department of Public Works
Bureau of Street-Use and Mapping
1155 Market St, 3rd floor
San Francisco, CA 94103

13EXC-6559

Request to Excavate a Moratorium Street

For more information about this permit, please call Bureau of Street-Use & Mapping @ 415 554 5810.

Applicant: Phoenix Electric Company **Received Date:** Nov 5 2013 9:54AM

Contact Person: Phoenix Electric Company

Contact Phone:(415) 760-0015 **Contact Email:**wlew@phoenixelectricco.com

Method: Open Cut: Sawcut

Purpose:

Reason: Place Conduit

Description: Various Locations Pedestrian Countdown Signals Contract No. 1 (Contract 1901J)

Approved

Denied

21ST ST: SHOTWELL ST SOUTH VAN NESS AVE (1106000)

Asphalt Square Footage: 0

Concrete Square Footage: 30

Moratorium Start Date: 7/1/2011

Moratorium End Date: 7/1/2016

Date Service Requested: 11/5/2013

Property Owner Name:

Property Owner Phone:

Approved

Denied

21ST ST: SOUTH VAN NESS AVE CAPP ST (1107000)

Asphalt Square Footage: 0

Concrete Square Footage: 20

Moratorium Start Date: 3/19/2012

Moratorium End Date: 3/19/2017

Date Service Requested: 11/5/2013

Property Owner Name:

Property Owner Phone:

Approved

Denied

21ST ST: SOUTH VAN NESS AVE Intersection (24083000)

Asphalt Square Footage: 0

Concrete Square Footage: 70

Moratorium Start Date: 2/15/2012

Moratorium End Date: 2/15/2017

Date Service Requested: 11/5/2013

Property Owner Name:

Property Owner Phone:

Approved

Denied

JONES ST: COSMO PL SUTTER ST (7574000)

Asphalt Square Footage: 40

Concrete Square Footage: 30

Moratorium Start Date: 1/6/2010

Moratorium End Date: 1/6/2015

Date Service Requested: 11/5/2013

Property Owner Name:

Property Owner Phone:

Approved

Denied

JONES ST: SUTTER ST BUSH ST (7575000)

Asphalt Square Footage: 40

Concrete Square Footage: 10

Moratorium Start Date: 1/6/2010

Moratorium End Date: 1/6/2015

Date Service Requested: 11/5/2013

Property Owner Name:

Property Owner Phone:

Approved

Denied

JONES ST: SUTTER ST Intersection (24959000)

Asphalt Square Footage: 0

Concrete Square Footage: 25

Moratorium Start Date: 1/6/2010

Moratorium End Date: 1/6/2015

Date Service Requested: 11/5/2013

Property Owner Name:

Property Owner Phone:

Approved

Denied

LARKIN ST: OFARRELL ST MYRTLE ST (8130000)

Asphalt Square Footage: 40

Concrete Square Footage: 10

Moratorium Start Date: 10/8/2009

Moratorium End Date: 10/8/2014

Date Service Requested: 11/5/2013

Property Owner Name:

Property Owner Phone:

Approved

Denied

SOUTH VAN NESS AVE: 21ST ST Intersection (24083000)

Asphalt Square Footage: 0

Concrete Square Footage: 70

Moratorium Start Date: 2/15/2012

Moratorium End Date: 2/15/2017

Date Service Requested: 11/5/2013

Property Owner Name:

Property Owner Phone:

Approved

Denied

SUTTER ST: JONES ST Intersection (24959000)

Asphalt Square Footage: 0

Concrete Square Footage: 25

Moratorium Start Date: 1/6/2010

Moratorium End Date: 1/6/2015

Date Service Requested: 11/5/2013

Property Owner Name:

Property Owner Phone:

Recommended By:

Recommended By:

Approved By:

Permit Coordinator

Division Manager
(or designee)

Bureau Manager
(or designee)

No Diagram submitted

Edwin M. Lee | Mayor

Tom Nolan | Chairman

Cheryl Brinkman | Vice-Chairman

Leona Bridges | Director

Malcolm Heinicke | Director

Jerry Lee | Director


Joél Ramos | Director

Cristina Rubke | Director

Edward D. Reiskin | Director of Transportation

MEMORANDUM

TO: Rene Lopez
Bureau of Street Use and Mapping
875 Stevenson Street. Room 460

FROM: Geraldine de Leon 
Associate Engineer

DATE: December 5, 2012

SUBJECT: Surface-Mounted Facility Submittal Package for Signal Controller Cabinet Installation at **O'Farrell Street** (north side) between **Larkin Street** and **Polk Street** (near the intersection of Larkin Street and O'Farrell Street)
(DPW Contract No. 1901J – Various Locations Pedestrian Countdown Signals Contract No. 1)

Please find enclosed our submittal package for the proposed installation of a surface-mounted facility (signal controller cabinet) at **O'Farrell Street (north side)** between **Larkin Street** and **Polk Street** (near the intersection of Larkin Street and O'Farrell Street). This intersection is included as part of the Various Locations Pedestrian Countdown Signals Contract No. 1 and the construction is proposed to begin around February 2013.

The required public notices will be posted after we receive your written approval regarding the proposed SMF location.

If you have any questions, I can be reached at 701-4675.

Attachments:

Pre-Site Visit Checklist (Exhibit A of DPW Order No. 175,566)
Copy of SFMTA's Five Year Plan
Cabinet and Foundation Specifications
Detailed Drawing of Proposed Controller Location
Photographs of Proposed Controller Location
Copy of Proposed Public Notice
Copy of Curb Ramp Design Drawing



EXHIBIT A

PRE-SITE VISIT CHECKLIST

City and County of San Francisco

Department of Public Works



Bureau of Street-use and Mapping

**Surface-Mounted Facility
Pre-Site visit Checklist**

Applicant Name: SFMTA Transportation Engineering ADDRESS: 1 South Van Ness Ave., 7th Floor, SF, CA 94102-5417

Contact Name: Geraldine de Leon TEL. NO.: (415) 701 - 4675 FAX: (415) 701-4737

Date: December 5, 2012 Proposed Location: O'Farrell Street (north side) between Larkin Street and Polk Street

- 1. Five-year plan or letter indicating no additional work is planned for the next five years is on file.
- 2. Verification that cabinet size is consistent with the plans on file.
- 3. Verification of attempts to place Surface-Mounted Facility on private property (at least 3 locations).
Please attach the following:
 - ee. Copy of letter mailed to property owners
 - ff. Copy of mailing list
 - gg. Statement verifying date of mailing
 - hh. Copy of responses from property owners
 - ii. Verification of attempt to enter into an agreement with any interested property owners
- 4. Verification of attempts to place Surface-Mounted Facility underground.
- 5. Verification of attempts to collocate the Surface-Mounted Facility.
- 6. Verification of special requirements that limit the possible locations for the Surface-Mounted Facility.
- 7. Verification that proposed locations conforms to the placement guidelines.
- 8. Verification that an existing Surface-Mounted Facility could/could not be removed.

ITEM NOS. _____ not required.

Request for site visit is accepted AND Site visit is scheduled

for: _____, 2012 with: Geraldine de Leon Tel. No.: (415) 701-4675

- Request for site visit is denied
- Site visit not required because:

Proposed location for the new traffic signal controller cabinet is o.k.

Reviewed By Rene Lopez _____ Tel. No.: (415) 554-6201

VERIFICATION STATEMENTS OF PRE-SITE VISIT CHECKLIST (EXHIBIT A)

1. STATEMENT REGARDING 5-YEAR PLAN

See attached copy of SFMTA's Five Year Plan.

2. STATEMENT REGARDING CABINET SIZE

Attached are the specifications for the traffic signal controller cabinet and foundation.

3. STATEMENT REGARDING ATTEMPTS TO PLACE SURFACE-MOUNTED FACILITY ON PRIVATE PROPERTY

Because of the purpose, function and special requirements of signal controllers, their placement is critical to public safety and is limited to the portion of sidewalk as close to the intersection as practical, such that the controller is curbside with a direct line of sight to as much of the intersection, signal indications and vehicle and pedestrian traffic as possible. For such reasons, signal controller cabinets cannot be placed on private property away from the roadway and they must be fully accessible at all times.

4. STATEMENT REGARDING ATTEMPTS TO PLACE SURFACE-MOUNTED FACILITY UNDERGROUND

Because of the purpose, function and special requirements of signal controllers, their placement is critical to public safety and is limited to the portion of sidewalk as close to the intersection as practical, such that the controller is curbside with a direct line of sight to as much of the intersection, signal indications and vehicle and pedestrian traffic as possible. For such reasons, signal controller cabinets cannot be placed underground where a direct line of sight is not available.

5. STATEMENT REGARDING ATTEMPTS TO COLLOCATE THE SURFACE-MOUNTED FACILITY

There are no other surface-mounted facilities at this intersection that the controller can be collocated with.

6. STATEMENT REGARDING SPECIAL REQUIREMENTS THAT LIMIT THE POSSIBLE LOCATIONS FOR THE SURFACE-MOUNTED FACILITY

Because of the purpose, function and special requirements of signal controllers, their placement is critical to public safety and is limited to the portion of sidewalk as close to the intersection as practical, such that the controller is curbside with a direct line of sight to as much of the intersection, signal indications and vehicle and pedestrian

SMF Submittal Package
For O'Farrell Street (north side) between Larkin Street and Polk Street
(near the intersection of Larkin Street and O'Farrell Street)
December 5, 2012

traffic as possible. For such reasons, signal controller cabinets cannot be placed underground or on private property away from the roadway.

7. STATEMENT REGARDING CONFORMANCE TO PLACEMENT GUIDELINES

The suggested location for the proposed facility is in accordance with DPW's surface-mounted facility placement guidelines, Exhibit B of DPW Order No. 175,566.

8. STATEMENT REGARDING REMOVAL OF EXISTING SURFACE-MOUNTED FACILITY

The old controller cabinet and foundation will be removed after activation of the new controller.

Street Name: Utility: Project Name: show joint opportunities

From Date: To Date: Phase: Coord Project:

Project Description:

[export search results to excel](#)
[add a new project](#)

Pedestrian Countdown Signal No. 1/Surface Mounted Facilities

[show/edit project details](#)
[add locations to project](#)
[delete this project](#)
[project activity log](#)

filter by street name --
 -- remove filter --
 21ST ST
 CALIFORNIA ST
 CHURCH ST
 JONES ST
 OFARRELL ST
 POLK ST
 TURK ST

filter by project name --
 -- remove filter --
 Pedestrian Countdown Sign

8 record(s) | locations shaded in gray indicate a paving conflict

sort direction: Ascending Descending

street name	limits	utility	project	start date	end date	duration	location phase	flag	
21ST ST	SHOTWELL ST to SOUTH VAN NESS AVE (3050 - 3099)	DPT	Pedestrian Countdown Signal No. 1/Surface Mounted Facilities (Pedestrian Signal Improvements)	12/1/2012	12/31/2013	395	Proposed	<ul style="list-style-type: none"> moratorium ends 7/1/2016 	edit remove
CALIFORNIA ST	WALNUT ST to LAUREL ST (3300 - 3399)	DPT	Pedestrian Countdown Signal No. 1/Surface Mounted Facilities (Pedestrian Signal Improvements)	12/1/2012	12/31/2013	395	Proposed	<ul style="list-style-type: none"> needs coordination 	edit remove
CALIFORNIA ST	25TH AVE to 26TH AVE (6300 - 6399)	DPT	Pedestrian Countdown Signal No. 1/Surface Mounted Facilities (Pedestrian Signal Improvements)	12/1/2012	12/31/2013	395	Proposed	<ul style="list-style-type: none"> needs coordination 	edit remove
CHURCH ST	16TH ST to CHULA LN (400 - 449)	DPT	Pedestrian Countdown Signal No. 1/Surface Mounted Facilities (Pedestrian Signal Improvements)	12/1/2012	12/31/2013	395	Proposed	<ul style="list-style-type: none"> needs coordination 	edit remove
JONES ST	COSMO PL to SUTTER ST (712 - 799)	DPT	Pedestrian Countdown Signal No. 1/Surface Mounted Facilities (Pedestrian Signal Improvements)	12/1/2012	12/31/2013	395	Proposed	<ul style="list-style-type: none"> moratorium ends 1/6/2015 	edit remove
OFARRELL ST	LARKIN ST to POLK ST (800 - 899)	DPT	Pedestrian Countdown Signal No. 1/Surface Mounted Facilities (Pedestrian Signal Improvements)	12/1/2012	12/31/2013	395	Proposed	<ul style="list-style-type: none"> needs coordination 	edit remove
POLK ST	OFARRELL ST to ALICE B TOKLAS PL \ MYRTLE ST (900 - 949)	DPT	Pedestrian Countdown Signal No. 1/Surface Mounted Facilities (Pedestrian Signal Improvements)	12/1/2012	12/31/2013	395	Proposed	<ul style="list-style-type: none"> paving conflict needs coordination 	edit remove
TURK ST	FILLMORE ST to STEINER ST (1400 - 1499)	DPT	Pedestrian Countdown Signal No. 1/Surface Mounted Facilities (Pedestrian Signal Improvements)	12/1/2012	12/31/2013	395	Proposed		edit remove

DIMENSIONS FOR 2070G UPPER CONTROLLER CABINET, LOWER PEDESTAL CABINET AND PEDESTAL CABINET BASE



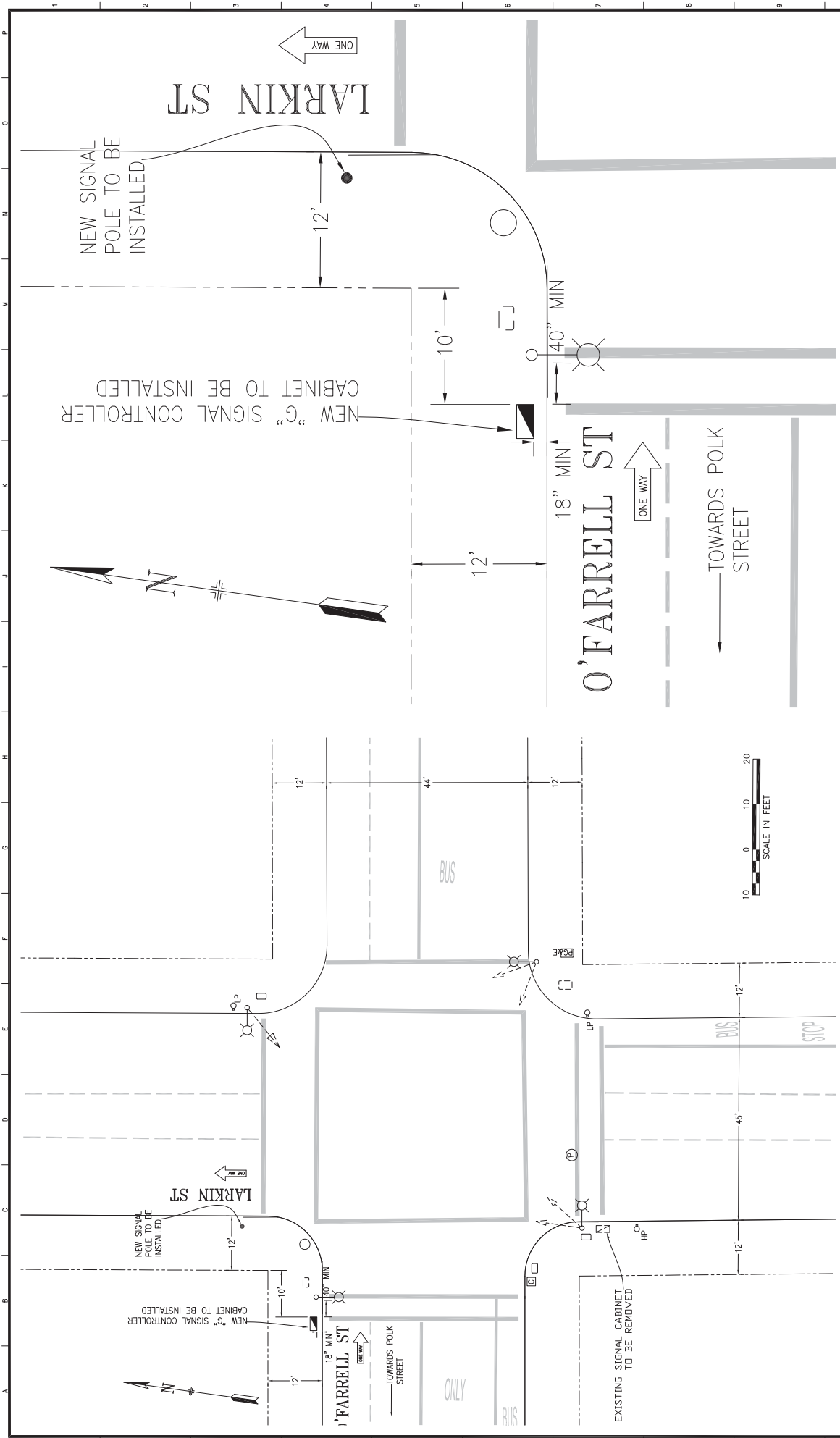
2070G UPPER CONTROLLER CABINET: 24.25" W x 17.5" D x 40" H

2070G LOWER PEDESTAL CABINET: 20" W x 16" D x 30" H

PEDESTAL CABINET BASE: 17" W x 13" D x 3" H

STANDARD CONCRETE FOUNDATION: 17" W x 13" D x 2" H (portion above ground)

TOTAL HEIGHT (including upper and lower cabinets, cabinet base and foundation): 75" H



NEW "G" SIGNAL CONTROLLER CABINET TO BE INSTALLED

NEW SIGNAL POLE TO BE INSTALLED

O'FARRELL ST

LARKIN ST

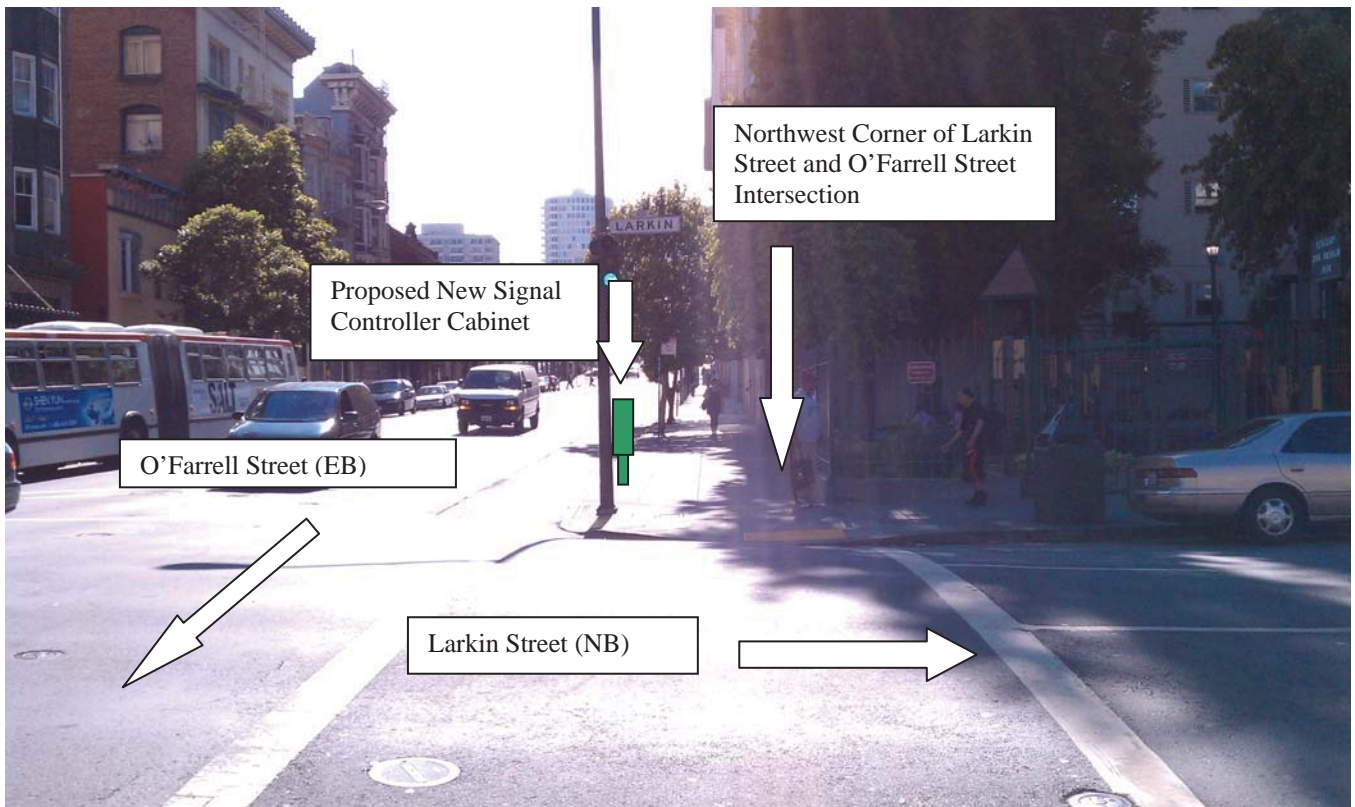
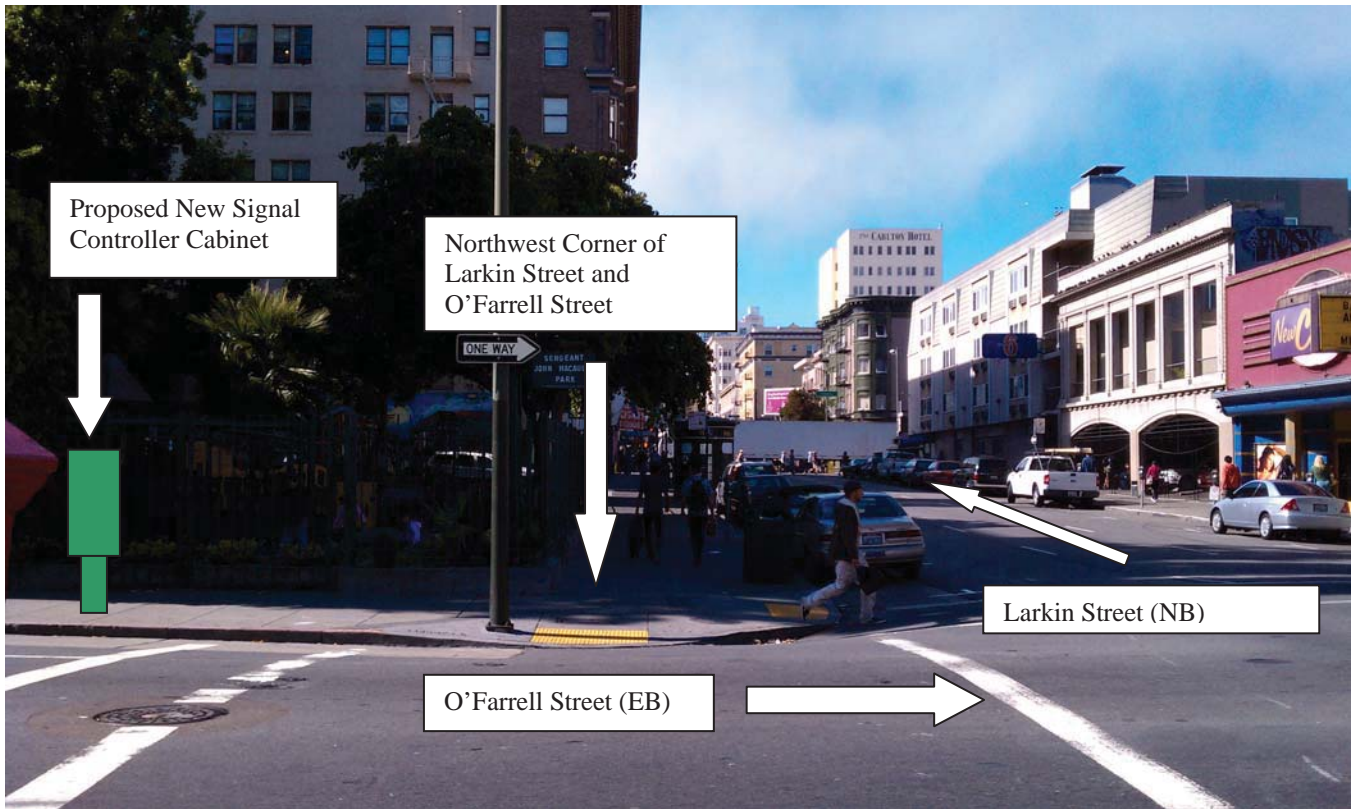
TOWARDS POLK STREET



REFERENCE INFORMATION & FILE NO. OF SURVEY 		SPECIFICATION NO. DRAWING NO. E-9.0 FILE NO. REV. NO.	
NO. DATE DESCRIPTION BY APP.		PEDESTRIAN COUNTDOWN SIGNALS TRAFFIC SIGNAL MODIFICATION	
CHECK WITH TRACKING TO SEE IF YOU HAVE LATEST REVISION		LARKIN ST AND O'FARRELL ST TRAFFIC SIGNAL WORK	
ASSIGNED: DATE: 12/11 GD		SCALE: AS SHOWN	
DRAWN: DATE: 12/11 GD		SECTION ENGINEER: DATE:	
CHECKED: DATE: 12/11 HQ		SHEET OF SHEETS: OF	
CITY TRAFFIC ENGINEER: DATE:			
SAN FRANCISCO MUNICIPAL TRANSPORTATION AGENCY TRANSPORTATION ENGINEERING CITY AND COUNTY OF SAN FRANCISCO			



PICTURES OF PROPOSED SMF INSTALLATION NEAR THE INTERSECTION OF LARKIN STREET AND O'FARRELL STREET



Division of Sustainable Streets - Transportation Engineering
Municipal Transportation Agency
One South Van Ness Avenue, 7th Floor
San Francisco, CA 94103-5417

IMPORTANT NOTICE CONCERNING YOUR RIGHTS

December 5, 2012

Dear San Francisco Resident:

The San Francisco Municipal Transportation Agency (SFMTA) has filed an application with the San Francisco Department of Public Works (DPW) for a permit to install a traffic signal controller cabinet at the north west corner of **Larkin and O'Farrell streets**. A photograph of the Surface Mounted Facility (SMF) and the specifications for the SMF are shown below.

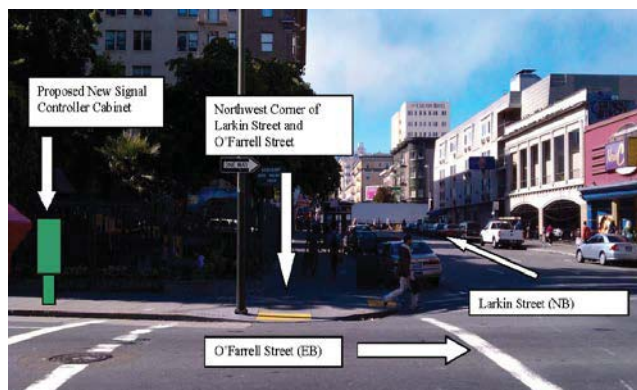
SFMTA will be modifying the existing traffic signals at **Larkin and O'Farrell streets** to relocate the existing signal controller cabinet at this intersection from the south west to the north west corner. The new cabinet will house the signal controller and other equipment that will control and monitor the proper functioning of the traffic signals. The old traffic controller cabinet will be removed after activation of the new cabinet. The proposed SMF location is the optimal location for the placement of the controller cabinet from a traffic safety standpoint. A direct line of sight from the cabinet to the intersection, signal indications and vehicle and pedestrian traffic is essential.

If you object to the installation of this SMF, you **must** submit your objection in writing via e-mail to smf@sfdpw.org, via mail to the Department of Works Bureau of Street-Use and Mapping, 875 Stevenson Street, Room 460, San Francisco, CA 94103-0942, or via fax to (415) 554-6161. You have 20 days from the date of this notice to send a written notice of your objection to DPW. DPW will not consider any objection unless it is made within this 20-day period.

If you submit an objection, DPW may convene a hearing to determine whether the permit for placement of the SMF should be issued. DPW will commence any such hearing within 40 days after the receipt of any objections. You will have the opportunity to express your concerns about the SMF at the hearing should you choose to attend.

Thank you,

Geraldine de Leon
Division of Sustainable Streets- Transportation Engineering
Municipal Transportation Agency
One South Van Ness Avenue, 7th Floor
San Francisco, CA 94103-5417
(415) 701-4675



Upper controller cabinet is 24.25''W x 40''H x 17.5''D
Lower pedestal cabinet is 20'' W x 30''H x 16''D
Pedestal cabinet base 17''W x 3''H x 13'' D
Concrete foundation is 17''W x 2''H x 13''D
Total Height (cabinet & foundation): 75''



(415) 554-5810
FAX (415) 554-6161
<http://www.sfdpw.org>

Department of Public Works
Bureau of Street-Use and Mapping
1155 Market St, 3rd Floor
San Francisco, CA 94103

13SMF-0180

Surface Mounted Facility Permit

Address : OFARRELL ST: LARKIN
ST to POLK ST (800 - 899)

Cost: \$150.00

Block: Lot: Zip:

Permittee

Name: San Francisco Municipal Transportation Agency
Address: One South Van Ness Avenue, 07th Floor San Francisco, CA 94103
Contact: Geraldine de Leon **Phone:** (415) 701-4675

Permit FrontPage Conditions	Note: Your application is approved, as submitted, with no additional requirements. You may apply for an excavation permit. (Location: O'Farrell St./ Larkin St.)
------------------------------------	--

The undersigned Permittee hereby agrees to comply with all requirements and conditions noted on this permit

Approved Date : 06/27/2013

Applicant/Permittee

Date

Printed : 7/17/2014 2:20:35 PM Plan Checker Rene Lopez

"IMPROVING THE QUALITY OF LIFE IN SAN FRANCISCO" We are dedicated individuals committed to teamwork, customer service and continuous improvement in partnership with the community.

Customer Service

Teamwork

Continuous Improvement

Permit Addresses

13SMF-0180

*RW = RockWheel, SMC = Surface Mounted Cabinets, S/W = Sidewalk Work, DB = Directional Boring,
BP= Reinforced Concrete Bus Pad, UB = Reinforced Concrete for Utility Pull Boxes and Curb Ramps

Number of blocks: 1 Total repair size:0 sqft Total Streetspace: Total Sidewalk: sqft

ID	Street Name	From St	To St	Sides	*Other	Asphalt	Concrete	Street Space Feet	Sidewalk Feet
1	OFARRELL ST	LARKIN ST	POLK ST	North	RW : False SMC : False S/W Only : False DB: False BP: False UB: False	0	0		
Total						0	0		

Exceptions

13SMF-0180

Street Name	From St	To St	Message	Job	Contact	Dates
OFARRELL ST						
	LARKIN ST	POLK ST -	Conflict with existing Street Use Permit.	12B-0117	Refer to Agent - Refer to Agent	
	LARKIN ST	POLK ST -	Banners are allowed on this street	N/A		
	LARKIN ST	POLK ST -	DPT Blue Book Traffic Restriction. Time of day during which lanes must be kept clear: NORTH 7AM - 9AM 3PM - 7PM MONDAY THROUGH FRIDAY // SOUTH 7AM - 9AM 3PM - 7PM MONDAY THROUGH FRIDAY	N/A		
	LARKIN ST	POLK ST -	Proposed Excavation.	SF MTA Capital Programs and Costruction	Darton Ito -	Jan 1 2020-Dec 31 2020
	LARKIN ST	POLK ST -	Proposed Excavation.	SF MTA Capital Programs and Costruction	Darton Ito -	Jan 1 2020-Dec 31 2020
	LARKIN ST	POLK ST -	Proposed Excavation.	SF MTA Capital Programs and Costruction	Darton Ito -	Jan 1 2020-Dec 31 2020

No Diagram submitted



(415) 554-5810
FAX (415) 554-6161
<http://www.sfdpw.org>

Department of Public Works
Bureau of Street-Use and Mapping
1155 Market St, 3rd Floor
San Francisco, CA 94103

13EXC-6559

Utility Excavation Permit

Address : Multiple Locations

Cost: \$5,292.14

Block: Lot: Zip:

Pursuant to Article 2.4 of the Public Works Code in conjunction to DPW Order 178,940 permission, revocable at the will of the Director of Public Works, to excavate and restore the public right-of-way is granted to Permittee.

Permittee

Name: Phoenix Electric Company

Address: 1350 Van Dyke Avenue San Francisco, CA 94124

Contact: Dominic Creedon

Phone: (415) 877 7039

Conditions

Due to the planned paving schedule on Polk St. between O'Farrell St. to Alice B Toklas Pl./Myrtle St., the full restoration requirements per the excavation code will not be required rather in-lieu paving payment cost will be required. Phoenix Electric will be allowed to do the standard restoration (place concrete base and hot asphalt concrete flush to the wearing surface) for the size of the excavation (T-trench) only (if required) and pay the in-lieu paving payment cost of \$ 884.00.

Also, please note that no work or excavation will be allowed under this permit on 25th Ave. between California St. & Lake St. Failure to comply with this condition may render this permit void and may subject Phoenix Electric to a fine or citation for up to \$10,000.00 a day for excavating without a valid permit. The proposed trenching shown on Contract Drawing No. E-3.0 will be done under the crosswalk. No trenching will be allowed beyond the north seam line of the crosswalk crossing 25th Ave. After the trenching is done, the crosswalk will be repaved & restriped by Phoenix Electric.

EmergencyConfirmationNumber

24 Hour / 7 Day Contact: 415-760-0015

Service Address/Project: Various Locations Pedestrian Countdown Signals
Contract No. 1 (Contract 1901J)

Start Date 01/22/2014

Permit expires on: 10/30/2014

Purpose Curb Ramp

Purpose Electric

Purpose Street Light

Purpose Traffic Signal

Excavation Reason Place Conduit

Excavation Reason Description Installing new traffic signals, street lights, traffic control cabinets, u/g electrical conduit and new curb ramps at various locations

Method: Open Cut: Sawcut

TrackingNumber1

TrackingNumber2

Project Size 7115

Inspection

The undersigned Permittee hereby agrees to comply with all requirements and conditions noted on this permit

Approved Date : 01/22/2014

When drilling/excavating in sidewalk area, entire flag(s) must be replaced.

Applicant/Permittee

Date

STREET EXCAVATION REQUIREMENTS:

1. The permittee shall call Underground Service Alert (U.S.A.), telephone number 1-800-227-2600, 48 hours prior to any excavation.
2. All work including sidewalk and pavement cutting and removal, lagging, excavation, backfill, and sidewalk and pavement restoration shall be done by a licensed paving contractor and in accordance with the requirements of the Standard Specifications of the Bureau of Engineering, Department of Public Works, July 1986 Edition and Department of Public Works Order Nos. 176,707, copy attached.
3.
 - a. DPW Order 181,305, dated 6/17/13, Reinforced Concrete Bus pads, shall be constructed in accordance with SFPDW Standard Plan, File No. 96,607 and SFPDW Standard Specification Section 210 except that the concrete bus pad shall have a minimum compressive strength of 5,000 psi. Concrete bus pads shall be constructed at a minimum thickness of 10 to 12 inches and shall be approximately 10-foot wide.
 - b. DPW Order 181,306 dated 9/26/13, Reinforced concrete sidewalk, shall be constructed in accordance with the SFPDW Standard Plan File No. 96,608 and SFPDW Standard Specification Section 204 with #3 steel reinforced bars at mid-depth of the concrete sidewalk slab.
4. Sidewalk and pavement restoration shall include the replacement of traffic lane and crosswalk striping, parking stall markings, and curb painting that might have been obliterated during street excavation. The permittee shall perform their work under on the following options:
 - a. Have the City forces do the striping and painting work at the permittee's expense. The permittee shall make a deposit with the Department of Parking & Traffic for this purpose in an amount estimated by the Municipal Transportation Agency (MTA) 7th Floor 1 South Van Ness Ave telephone 701-4500, and notify the MTA at least 48 hours in advance of the time the work is to be done.
 - b. Perform the work themselves following instructions available at the Department of Parking & Traffic.
5. The permittee shall submit a non-refundable fee to Bureau of Street-Use and Mapping to pay for City Inspection of the backfill and pavement restoration. At least 48 hours in advance, the permittee shall make arrangements with the Street Improvement Section Inspectors, 554-7149, for an inspection schedule.
6. The permittee shall file and maintain an excavation bond in the sum of \$25,000.00 with the Department of Public Works, to guarantee the maintenance of the pavement in the excavation area for a period of 3 years following the completion of the backfill and pavement restoration pursuant to Article 2.4.40 of the Public Works Code.
7. The permittee shall conduct construction operations in accordance with the requirements of Article 11 of the Traffic Code. The permittee shall contact the MTA 7th Floor 1 South Van Ness Ave telephone 701-4500, for specific restrictions before starting work.
8. The permittee shall obtain the required permits, if any, from regulating agencies of the State of California.
9. The permittee shall verify the locations of any City or public service utility company facilities that may be affected by the work authorized by this permit and shall assume all responsibility for any damage to such facilities. The permittee shall make satisfactory arrangements and payments for any necessary temporary relocation of City or public utility company facilities.
10. The permittee shall pay the required fee for sewer installation permit at the Plumbing Inspection Division, Department of Building Inspection, 1660 Mission Street and arrange for inspection of this work, telephone 558-6054.
11. Concrete form work, planting of trees and pouring of sidewalk and/or curb shall not be performed prior to obtaining a permit from Bureau of Urban Forestry (BUF), telephone: 554-6700.
12. Per DPW Order 178,806, the recycling of Cobble Stones and Granit Curb shall follow as:
 - a. Cobblestones shall be clean of dirt prior to transporting. Extreme care shall be taken during the transporting the cobblestones to minimize damage before delivery to City. The cobblestones shall be neatly and securely placed on pallets so they can be moved about safely after the delivery. The Minimum size of cobblestone shall be 4 inches square (16 square inches). The cobblestones shall be delivered, including off loading, to the lower lot at the Cesar Chavez Street Yard located at 2323 Cesar Chavez Street or at alternative location directed by the Department within the City of San Francisco. Contact the Department forty-eight hours (48 hours) prior to delivery. The Department can be reached at (415) 641-2627.
 - b. Granite Curb shall be neatly and securely placed on pallets so they can be moved about safely after delivery. The Contractor shall exercise care in transporting the granite curb to minimize damage. The length limit of recyclable granite curbs shall be no less than four feet. The granite curb shall be delivered, including off loading, to the back lot at the Griffith Pump Station located at 1105 Thomas Street or at an alternative location directed by the Department within the City of San Francisco. Contact Bureau of Street and Sewer Repair (BSSR) at least forty-eight hours (48 hours) prior to delivery. BSSR can be reached at (415) 695-2087.
13. In consideration of this Permit being issued for the work described in the application, Permittee on its behalf and that of any successor or assign, and on behalf of any lessee, promises and agrees to perform all the terms of this Permit and to comply with all applicable laws, ordinances and regulations.
14. Permittee agrees on its behalf and that of any successor or assign to hold harmless, defend, and indemnify the City and County of San Francisco, including, without limitation, each of its commissions, departments, officers, agents and employees (hereinafter collectively referred to as the "City") from and against any and all losses, liabilities, expenses, claims, demands, injuries, damages, fines, penalties, costs or judgments including, without limitation, attorneys' fees and costs (collectively, "claims") of any kind allegedly arising directly or indirectly from (i) any act by, omission by, or negligence of, Permittee or its subcontractors, or the officers, agents, or employees of either, while engaged in the performance of the work authorized by this Permit, or while in or about the property subject to this Permit for any reason connected in any way whatsoever with the performance of the work authorized by this Permit, or allegedly resulting directly or indirectly from the maintenance or installation of any equipment, facilities or structures authorized under this Permit, (ii) any accident or injury to any contractor or subcontractor, or any officer, agent, or employee of either of them, while engaged in the performance of the work authorized by this Permit, or while in or about the property, for any reason connected with the performance of the work authorized by this Permit, or arising from liens or claims for services rendered or labor or materials furnished in or for the performance of the work authorized by this Permit, (iii) injuries or damages to real or personal property, good will, and persons in, upon or in any way allegedly connected with the work authorized by this Permit from any cause or claims arising at any time, and (iv) any release or discharge, or threatened release or discharge, of any hazardous material caused or allowed by Permittee in, under, on or about the property subject to this Permit or into the environment. As used herein, "hazardous material" means any substance, waste or material which, because of its quantity, concentration of physical or chemical characteristics is deemed by any federal, state, or local governmental authority to pose a present or potential hazard to human health or safety or to the environment.
15. Permittee must hold harmless, indemnify and defend the City regardless of the alleged negligence of the City or any other party, except only for claims resulting directly from the sole negligence or willful misconduct of the City. Permittee specifically acknowledges and agrees that it has an immediate and independent obligation to defend the City from any claim which actually or potentially falls within this indemnity provision, even if the allegations are or may be groundless, false or fraudulent, which obligation arises at the time such claim is tendered to Permittee by the City and continues at all times thereafter. Permittee agrees that the indemnification obligations assumed under this Permit shall survive expiration of the Permit or completion of work.
16. Permittee shall obtain and maintain through the terms of this Permit general liability, automobile liability or workers' compensation insurance as the City deems necessary to protect the City against claims for damages for personal injury, accidental death and property damage allegedly arising from any work done under this Permit. Such insurance shall in no way limit Permittee's indemnity hereunder. Certificates of insurance, in form and with insurers satisfactory to the City, evidencing all coverages above shall be furnished to the City before commencing any operations under this Permit, with complete copies of policies furnished promptly upon City request.
17. The permittee and any permitted successor or assign recognize and understand that this permit may create a possessory interest.

Special Conditions

"IMPROVING THE QUALITY OF LIFE IN SAN FRANCISCO" We are dedicated individuals committed to teamwork, customer service and continuous improvement in partnership with the community.

Customer Service

Teamwork

Continuous Improvement

Conditions

====>NOTES: Per the Public Works Excavation Code:

- 1). ' T ' trench shall be the standard restoration practice for all trenches greater than 18 inches in width. The restoration of the concrete base and pavement will be equal to 1 ft. as measured from the edge of the trench;
- 2). the minimum pavement restoration requirements (mill and fill) for trenches exceeding 25% of the length of the block shall include the restoration of all affected lanes for the entire length of the block. For streets that are not delineated by painted lanes and the width of the excavation is less than thirteen (13) feet, the pavement restoration requirements (mill and fill) shall be for the entire length of the block thirteen (13) feet in width;
- 3). for excavation in the intersection, the restoration shall be to pave all affected quadrants either with the 13 foot rule for streets without delineated traffic lanes unless it is on a Muni route and for streets with multiple delineated traffic lanes in one direction, the restoration shall be limited to the affected lane(s).

====>Per DPW sign specifications, all projects impacting the length of one (1) block face or more will require the installation of a project information sign, for the duration of the project. The project information sign should be located at either end of the project facing oncoming vehicular traffic. For larger projects that exceed five (5) blocks, the project information sign should be placed at five (5) block intervals in both directions. The signage is intended to keep the public informed of the intent of the project, project schedule, contact information and allow for updates as needed.

====>In the event that the proposed excavation is within the crosswalk and falls on the conditions of the curb ramp regulations per DPW Order No. 179,254, an evaluation of the angular returns will be conducted at each end of the affected crosswalk to determine whether the affected curb ramps are built per the current City standards. All curb ramp installation shall comply with ADA requirements.

====>If concrete street, gutter or parking strip is excavated, Phoenix Electric Company shall remove and replace the entire concrete section from construction joint to construction joint. (No new construction joint will be allowed).

====>When drilling/excavating in the sidewalk area, entire sidewalk flag(s) must be replaced to adjacent score lines.

====>Placement or installation of any utility facilities within the curb return area is prohibited per DPW Order No. 175,387.

====>The Department of Public Works approves this permit pursuant to the following special conditions, which the Department of Public Works incorporates into the permit and makes a part thereof.

SPECIAL PERMIT CONDITIONS:

1. Phoenix Electric Company shall coordinate all work with any other construction projects and events known or unforeseen such as to minimize the impact of construction project on the general public and/or event(s).
 2. Phoenix Electric Company shall comply with Code Section 2.4.50(a), post and maintain notice(s) at the site of the excavation 72 hours for each location prior to the start of the construction.
 3. Phoenix Electric Company shall comply with Code Section 2.4.55(b)(i), such that each excavation will be backfilled and compacted within 120 hours from the time the construction related to the excavation is completed, and immediately place and maintain temporary pavement (cutback) over the excavation(s).
 4. Phoenix Electric Company's work shall be in accordance to all traffic regulations per S.F. Traffic Code (The Blue Book) or with any DPT approved traffic routing plan or DPT special traffic permit.
 5. Phoenix Electric Company shall provide safe access for all pedestrians at all times. Special attention must be paid to provide ingress and egress to businesses and driveways.
 6. Phoenix Electric Company shall coordinate all work with MUNI so as to avoid disruption to MUNI services. Please call Carlos Carrillo of Muni at #567-8745 to coordinate the schedule of work.
 7. Phoenix Electric Company shall discuss and coordinate with Muni with regards to relocating bus stops if necessary for pedestrian safety. Please call Carlos Carrillo of Muni at #567-8745 for coordination.
 8. Phoenix Electric Company shall hire SF police officers (when necessary) to control traffic so as to minimize the impact of the construction on the general public.
 9. Phoenix Electric Company shall cooperate and participate in all public outreach and information including community meetings.
 10. Phoenix Electric Company shall replace any existing traffic stripings and markings that are removed or damaged by the work activity with temporary stripings and markings after the restoration of the pavement as specified on the revised Section 6.2 'Pavement Markings' of DPT's 'Blue Book'. Also, Phoenix Electric Company shall pay to DPT the cost of replacing the permanent pavement markings. For any questions, please call Conrad Magat of DPT at (415) 701-4680.
 11. Phoenix Electric Company shall restore all trenches per the Excavation Code and shall be to the satisfaction of the assigned city inspector.
 12. Phoenix Electric Company shall remove all temporary pavement markings including USA marking on both the sidewalk and street at the conclusion of the excavation.
 13. Phoenix Electric Company shall submit compaction test results done by a certified material testing laboratory as required by the excavation code prior to pavement restoration. [NOTE: Per Article 2.4 of the Public Works Code, the required compaction test shall be one (1) set of three (3) compaction tests per one (1) regular city block, or as specified by the DPW assigned inspector. Copies of the compaction test results shall be provided to the assigned DPW inspector.]
- Failure to comply with the above requirements may render this permit void and may subject Phoenix Electric Company to a fine or citation.

Permit Addresses

13EXC-6559

*RW = RockWheel, SMC = Surface Mounted Cabinets, S/W = Sidewalk Work, DB = Directional Boring, BP= Reinforced Concrete Bus Pad, UB = Reinforced Concrete for Utility Pull Boxes and Curb Ramps

Number of blocks: 33 Total repair size:7115 sqft Total Streetspace: Total Sidewalk: sqft

ID	Street Name	From St	To St	Sides	*Other	Asphalt	Concrete	Street Space Feet	Sidewalk Feet
3	16TH ST	LANDERS ST	CHURCH ST	Both	RW : False SMC : False S/W Only : False DB: False BP: False UB: False	50	10		
4		CHURCH ST	HARLOW ST	Both	RW : False SMC : False S/W Only : False DB: False BP: False UB: False	50	10		
Total						100	20		
6	21ST ST	SHOTWELL ST	SOUTH VAN NESS AVE	Both	RW : False SMC : True S/W Only : True DB: False BP: False UB: False	0	30		
7		SOUTH VAN NESS AVE	CAPP ST	Both	RW : False SMC : False S/W Only : True DB: False BP: False UB: False	0	20		
Total						0	50		
9	25TH AVE	CALIFORNIA ST	CLEMENT ST	Both	RW : False SMC : False S/W Only : False DB: False BP: False UB: False	40	108		
Total						40	108		
8	CALIFORNIA ST	25TH AVE	Intersection	Both	RW : False SMC : False S/W Only : True DB: False BP: False UB: False	40	120		

ID	Street Name	From St	To St	Sides	*Other	Asphalt	Concrete	Street Space Feet	Sidewalk Feet
11	CALIFORNIA ST	25TH AVE	26TH AVE	Both	RW : False SMC : True S/W Only : False DB: False BP: False UB: False	40	20		
13		WALNUT ST	LAUREL ST	Both	RW : False SMC : True S/W Only : False DB: False BP: False UB: False	50	20		
Total						130	160		
1	CHURCH ST	16TH ST	Intersection	Both	RW : False SMC : False S/W Only : False DB: False BP: False UB: False	163	510		
2		16TH ST	CHULA LN	Both	RW : False SMC : True S/W Only : False DB: False BP: False UB: False	63	30		
Total						226	540		
17	FILLMORE ST	TURK ST	EDDY ST	Both	RW : False SMC : False S/W Only : False DB: False BP: False UB: False	30	20		
18		GOLDEN GATE AVE	TURK ST	Both	RW : False SMC : False S/W Only : False DB: False BP: False UB: False	30	10		
Total						60	30		
24	JONES ST	SUTTER ST	BUSH ST	Both	RW : False SMC : False S/W Only : False DB: False BP: False UB: False	40	10		
25		COSMO PL	SUTTER ST	Both	RW : False SMC : True S/W Only : False DB: False BP: False UB: False	40	30		
Total						80	40		

ID	Street Name	From St	To St	Sides	*Other	Asphalt	Concrete	Street Space Feet	Sidewalk Feet
28	LARKIN ST	OLIVE ST	OFARRELL ST	Both	RW : False SMC : False S/W Only : False DB: False BP: False UB: False	40	10		
29		OFARRELL ST	MYRTLE ST	Both	RW : False SMC : False S/W Only : False DB: False BP: False UB: False	40	10		
Total						80	20		
12	LAUREL ST	CALIFORNIA ST	Intersection	Both	RW : False SMC : False S/W Only : False DB: False BP: False UB: False	360	800		
14		SACRAMENTO ST	CALIFORNIA ST	Both	RW : False SMC : False S/W Only : False DB: False BP: False UB: False	30	10		
15		CALIFORNIA ST	MAYFAIR DR	Both	RW : False SMC : False S/W Only : False DB: False BP: False UB: False	30	20		
Total						420	830		
27	OFARRELL ST	LARKIN ST	Intersection	Both	RW : False SMC : False S/W Only : False DB: False BP: False UB: False	200	450		
30		LARKIN ST	POLK ST	Both	RW : False SMC : True S/W Only : False DB: False BP: False UB: False	80	30		
32		POLK ST	VAN NESS AVE	Both	RW : False SMC : False S/W Only : False DB: False BP: False UB: False	40	10		
Total						320	490		

ID	Street Name	From St	To St	Sides	*Other	Asphalt	Concrete	Street Space Feet	Sidewalk Feet
31	POLK ST	OFARRELL ST	Intersection	Both	RW : False SMC : False S/W Only : True DB: False BP: False UB: False	0	600		
33		OFARRELL ST	ALICE B TOKLAS PL \ MYRTLE ST	Both	RW : False SMC : True S/W Only : False DB: False BP: False UB: False	40	15		
34		OLIVE ST	OFARRELL ST	Both	RW : False SMC : False S/W Only : True DB: False BP: False UB: False	0	20		
Total						40	635		
20	SACRAMENTO ST	GOUGH ST	Intersection	Both	RW : False SMC : False S/W Only : False DB: False BP: False UB: False	30	800		
21		GOUGH ST	OCTAVIA ST	Both	RW : False SMC : False S/W Only : False DB: False BP: False UB: False	20	16		
22		FRANKLIN ST	GOUGH ST	Both	RW : False SMC : False S/W Only : False DB: False BP: False UB: False	30	10		
Total						80	826		
5	SOUTH VAN NESS AVE	21ST ST	Intersection	Both	RW : False SMC : False S/W Only : True DB: False BP: False UB: False	0	70		
Total						0	70		
23	SUTTER ST	JONES ST	Intersection	Both	RW : False SMC : False S/W Only : True DB: False BP: False UB: False	0	25		

ID	Street Name	From St	To St	Sides	*Other	Asphalt	Concrete	Street Space Feet	Sidewalk Feet
26	SUTTER ST	JONES ST	LEAVENWORTH ST	Both	RW : False SMC : False S/W Only : False DB: False BP: False UB: False	40	15		
Total						40	40		
16	TURK ST	FILLMORE ST	Intersection	Both	RW : False SMC : False S/W Only : False DB: False BP: False UB: False	800	800		
19		FILLMORE ST	STEINER ST	Both	RW : False SMC : True S/W Only : False DB: False BP: False UB: False	30	10		
Total						830	810		

Exceptions

13EXC-6559

Street Name	From St	To St	Message	Job	Contact	Dates
16TH ST						
	CHURCH ST	HARLOW ST -	DPT Blue Book Traffic Restriction. Time of day during which lanes must be kept clear: NORTH 4PM - 6PM MONDAY THROUGH FRIDAY // SOUTH 7AM - 9AM MONDAY THROUGH FRIDAY	N/A		
	CHURCH ST	Intersection	Muni Tracks Present.	N/A		
	CHURCH ST	Intersection	Under G095 requirement, Contractor shall contact Muni Overhead Line Division of any work 10 feet in horizontal or vertical direction of overhead lines. Contact: Tim Lipps @ (415) 554-9227	N/A		
	LANDERS ST	CHURCH ST -	DPT Blue Book Traffic Restriction. Time of day during which lanes must be kept clear: NORTH 4PM - 6PM MONDAY THROUGH FRIDAY // SOUTH 7AM - 9AM MONDAY THROUGH FRIDAY	N/A		
	LANDERS ST	CHURCH ST -	Under G095 requirement, Contractor shall contact Muni Overhead Line Division of any work 10 feet in horizontal or vertical direction of overhead lines. Contact: Tim Lipps @ (415) 554-9227	N/A		
	CHURCH ST	Intersection	Proposed Excavation.	SF DPW IDC - Mechanical \Electrical	Steven Lee -	Jul 9 2013-Apr 3 2014
	CHURCH ST	HARLOW ST -	Proposed Excavation.	SF MTA SS - Transportation Engineering (Capital)	Harvey Quan -	Apr 1 2013-Mar 31 2014
	CHURCH ST	Intersection	Proposed Excavation.	SF MTA SS - Transportation Engineering (Capital)	Harvey Quan -	Apr 1 2013-Mar 31 2014
	LANDERS ST	CHURCH ST -	Proposed Excavation.	SF MTA SS - Transportation Engineering (Capital)	Harvey Quan -	Apr 1 2013-Mar 31 2014
	CHURCH ST	HARLOW ST -	Proposed Excavation.	SF MTA SS - Transportation Engineering (Capital)	Harvey Quan -	Apr 1 2013-Mar 31 2014
	CHURCH ST	Intersection	Proposed Excavation.	SF MTA SS - Transportation Engineering (Capital)	Harvey Quan -	Apr 1 2013-Mar 31 2014
	LANDERS ST	CHURCH ST -	Proposed Excavation.	SF MTA SS - Transportation Engineering (Capital)	Harvey Quan -	Apr 1 2013-Mar 31 2014

Street Name	From St	To St	Message	Job	Contact	Dates
21ST ST						
	SOUTH VAN NESS AVE	Intersection	Please see special paving requirements for Moratorium Streets.	1724j		Feb 15 2012-Feb 15 2017
	SHOTWELL ST	SOUTH VAN NESS AVE -	Please see special paving requirements for Moratorium Streets.	BSSR		Jul 1 2011-Jul 1 2016
	SOUTH VAN NESS AVE	CAPP ST -	Please see special paving requirements for Moratorium Streets.	BSSR		Mar 19 2012-Mar 19 2017
	SOUTH VAN NESS AVE	Intersection	Under G095 requirement, Contractor shall contact Muni Overhead Line Division of any work 10 feet in horizontal or vertical direction of overhead lines. Contact: Tim Lipps @ (415) 554-9227	N/A		
	SOUTH VAN NESS AVE	Intersection	Proposed Excavation.	SF DPW IDC - Mechanical \Electrical	Steven Lee -	Jul 9 2013-Apr 3 2014
	SHOTWELL ST	SOUTH VAN NESS AVE -	Proposed Excavation.	SF MTA SS - Transportation Engineering (Capital)	Harvey Quan -	Apr 1 2013-Mar 31 2014
	SOUTH VAN NESS AVE	CAPP ST -	Proposed Excavation.	SF MTA SS - Transportation Engineering (Capital)	Harvey Quan -	Apr 1 2013-Mar 31 2014
	SOUTH VAN NESS AVE	Intersection	Proposed Excavation.	SF MTA SS - Transportation Engineering (Capital)	Harvey Quan -	Apr 1 2013-Mar 31 2014
	SOUTH VAN NESS AVE	CAPP ST -	Proposed Excavation.	SF MTA SS - Transportation Engineering (Capital)	Harvey Quan -	Apr 1 2013-Mar 31 2014
	SOUTH VAN NESS AVE	Intersection	Proposed Excavation.	SF MTA SS - Transportation Engineering (Capital)	Harvey Quan -	Apr 1 2013-Mar 31 2014
	SHOTWELL ST	SOUTH VAN NESS AVE -	Proposed Excavation.	SF PUC Water	Michael Gardiner -	Apr 1 2014-Feb 1 2015
	SOUTH VAN NESS AVE	CAPP ST -	Proposed Excavation.	SF PUC Water	Michael Gardiner -	Apr 1 2014-Feb 1 2015
	SOUTH VAN NESS AVE	Intersection	Proposed Excavation.	SF PUC Water	Michael Gardiner -	Apr 1 2014-Feb 1 2015
25TH AVE						
	CALIFORNIA ST	Intersection	Conflict with existing Street Use Permit.	13B-0019	Refer to Agent - Refer to Agent	Mar 26 2013-Mar 26 2014
	CALIFORNIA ST	CLEMENT ST -	Conflict with existing excavation permit. It is mandatory that you coordinate all work for joint paving.	13EXC-5334	(415) 740-8008 - (415) 740-8008	Sep 30 2013-
	CALIFORNIA ST	Intersection	Conflict with existing excavation permit. It is mandatory that you coordinate all work for joint paving.	13EXC-5334	(415) 740-8008 - (415) 740-8008	Sep 30 2013-
	CALIFORNIA ST	CLEMENT ST -	Banners are allowed on this street	N/A		
	CALIFORNIA ST	CLEMENT ST -	Truck Route: Call Cindy Shamban of DPT at 554-2341 for Restriction Information.	N/A		

Street Name	From St	To St	Message	Job	Contact	Dates
	CALIFORNIA ST	Intersection	Truck Route: Call Cindy Shamban of DPT at 554-2341 for Restriction Information.	N/A		
	CALIFORNIA ST	Intersection	Under G095 requirement, Contractor shall contact Muni Overhead Line Division of any work 10 feet in horizontal or vertical direction of overhead lines. Contact: Tim Lipps @ (415) 554-9227	N/A		
	CALIFORNIA ST	CLEMENT ST -	Proposed Paving.	PAVING	Aileen Gonzales -	Sep 4 2013-Aug 8 2014
	CALIFORNIA ST	Intersection	Proposed Paving.	PAVING	Aileen Gonzales -	Sep 4 2013-Aug 8 2014
	CALIFORNIA ST	CLEMENT ST -	Proposed Excavation.	SF DPW IDC - Hydraulic	Aileen Gonzales -	Sep 4 2013-Aug 8 2014
	CALIFORNIA ST	Intersection	Proposed Excavation.	SF DPW IDC - Hydraulic	Aileen Gonzales -	Sep 4 2013-Aug 8 2014
	CALIFORNIA ST	Intersection	Proposed Excavation.	SF DPW IDC - Hydraulic	John Helmuth -	Apr 9 2013-Apr 7 2014
	CALIFORNIA ST	Intersection	Proposed Excavation.	SF DPW IDC - Mechanical \Electrical	Steven Lee -	Jul 9 2013-Apr 3 2014
	CALIFORNIA ST	Intersection	Proposed Excavation.	SF MTA SS - Livable Streets	Mike Sallaberry -	Jun 1 2013-Jun 30 2014
	CALIFORNIA ST	Intersection	Proposed Excavation.	SF MTA SS - Livable Streets	Mike Sallaberry -	Apr 1 2013-Jun 30 2014
	CALIFORNIA ST	CLEMENT ST -	Proposed Excavation.	SF MTA SS - Transportation Engineering (Capital)	Harvey Quan -	Apr 1 2013-Mar 31 2014
	CALIFORNIA ST	Intersection	Proposed Excavation.	SF MTA SS - Transportation Engineering (Capital)	Harvey Quan -	Apr 1 2013-Mar 31 2014
	CALIFORNIA ST	CLEMENT ST -	Proposed Excavation.	SF MTA SS - Transportation Engineering (Capital)	Harvey Quan -	Apr 1 2013-Mar 31 2014
	CALIFORNIA ST	Intersection	Proposed Excavation.	SF MTA SS - Transportation Engineering (Capital)	Harvey Quan -	Apr 1 2013-Mar 31 2014
CALIFORNIA ST						
	25TH AVE	Intersection	Conflict with existing Street Use Permit.	13B-0019	Refer to Agent - Refer to Agent	Mar 26 2013-Mar 26 2014
	LAUREL ST	Intersection	Conflict with existing Street Use Permit.	13B-0022	Refer to Agent - Refer to Agent	Mar 25 2013-Mar 25 2014
	LAUREL ST	Intersection	Conflict with existing Street Use Permit.	13B-0032	Refer to Agent - Refer to Agent	Apr 2 2013-Apr 1 2014
	LAUREL ST	Intersection	Conflict with existing Street Use Permit.	13B-0037	Refer to Agent - Refer to Agent	Apr 15 2013-Mar 17 2014
	LAUREL ST	Intersection	Conflict with existing Street Use Permit.	13B-0045	Refer to Agent - Refer to Agent	Apr 25 2013-Apr 25 2014
	LAUREL ST	Intersection	Conflict with existing Street Use Permit.	13B-0096	Refer to Agent - Refer to Agent	Sep 23 2013-Jan 17 2014
	LAUREL ST	Intersection	Conflict with existing Street Use Permit.	13B-0098	(415) 431-2950 - (415) 431-2950	Sep 6 2013-Feb 18 2014

Street Name	From St	To St	Message	Job	Contact	Dates
	LAUREL ST	Intersection	Conflict with existing Street Use Permit.	13B-0111	(415) 431-2950 - (415) 431-2950	Oct 17 2013-Jan 21 2014
	LAUREL ST	Intersection	Conflict with existing Street Use Permit.	13B-0124	(415) 431-2950 - (415) 431-2950	Nov 13 2013-Nov 13 2014
	LAUREL ST	Intersection	Conflict with existing Street Use Permit.	13B-0127	(415) 431-2950 - (415) 431-2950	Nov 6 2013-Feb 3 2014
	LAUREL ST	Intersection	Conflict with existing Street Use Permit.	13B-0138	(415) 431-2950 - (415) 431-2950	Jan 15 2014-Jan 15 2015
	LAUREL ST	Intersection	Conflict with existing Street Use Permit.	13B-0139	(909) 937-7570 - (909) 937-7570	Jan 6 2014-Jan 6 2016
	LAUREL ST	Intersection	Conflict with existing Street Use Permit.	13B-0141	(415) 431-2950 - (415) 431-2950	Jan 1 2014-Oct 31 2014
	WALNUT ST	LAUREL ST -	Conflict with existing Street Use Permit.	13B-0142	(909) 937-7570 - (909) 937-7570	Jan 17 2014-Jun 30 2014
	25TH AVE	Intersection	Conflict with existing excavation permit. It is mandatory that you coordinate all work for joint paving.	13EXC-5334	(415) 740-8008 - (415) 740-8008	Sep 30 2013-
	25TH AVE	26TH AVE -	Conflict with existing excavation permit. It is mandatory that you coordinate all work for joint paving.	13EXC-7705	1-800-743-5000 - 1-800-743-5000	Dec 30 2013-Feb 12 2014
	WALNUT ST	LAUREL ST -	Conflict with existing Street Use Permit.	13SMF-0139	Refer to Agent - Refer to Agent	
	LAUREL ST	Intersection	Conflict with existing Street Use Permit.	14B-0001	(415) 431-2950 - (415) 431-2950	Jan 15 2014-May 12 2014
	25TH AVE	26TH AVE -	Banners are allowed on this street	N/A		
	25TH AVE	26TH AVE -	Under G095 requirement, Contractor shall contact Muni Overhead Line Division of any work 10 feet in horizontal or vertical direction of overhead lines. Contact: Tim Lipps @ (415) 554-9227	N/A		
	25TH AVE	Intersection	Truck Route: Call Cindy Shamban of DPT at 554-2341 for Restriction Information.	N/A		
	25TH AVE	Intersection	Under G095 requirement, Contractor shall contact Muni Overhead Line Division of any work 10 feet in horizontal or vertical direction of overhead lines. Contact: Tim Lipps @ (415) 554-9227	N/A		
	LAUREL ST	Intersection	Under G095 requirement, Contractor shall contact Muni Overhead Line Division of any work 10 feet in horizontal or vertical direction of overhead lines. Contact: Tim Lipps @ (415) 554-9227	N/A		

Street Name	From St	To St	Message	Job	Contact	Dates
	WALNUT ST	LAUREL ST -	DPT Blue Book Traffic Restriction. Time of day during which lanes must be kept clear: NORTH 4PM - 6PM MONDAY THROUGH FRIDAY // SOUTH 7AM - 9AM MONDAY THROUGH FRIDAY	N/A		
	WALNUT ST	LAUREL ST -	Under G095 requirement, Contractor shall contact Muni Overhead Line Division of any work 10 feet in horizontal or vertical direction of overhead lines. Contact: Tim Lipps @ (415) 554-9227	N/A		
	LAUREL ST	Intersection	Proposed Paving.	PAVING	Richard Lee -	Nov 6 2017-Jul 5 2018
	25TH AVE	Intersection	Proposed Paving.	PAVING	Aileen Gonzales -	Sep 4 2013-Aug 8 2014
	WALNUT ST	LAUREL ST -	Proposed Excavation.	SF DPW IDC - Hydraulic	Iqbalbhai Dhapa -	Jul 3 2017-Feb 18 2019
	25TH AVE	Intersection	Proposed Excavation.	SF DPW IDC - Hydraulic	Aileen Gonzales -	Sep 4 2013-Aug 8 2014
	25TH AVE	Intersection	Proposed Excavation.	SF DPW IDC - Hydraulic	John Helmuth -	Apr 9 2013-Apr 7 2014
	25TH AVE	Intersection	Proposed Excavation.	SF DPW IDC - Mechanical \Electrical	Steven Lee -	Jul 9 2013-Apr 3 2014
	LAUREL ST	Intersection	Proposed Excavation.	SF DPW IDC - Mechanical \Electrical	Steven Lee -	Jul 9 2013-Apr 3 2014
	25TH AVE	Intersection	Proposed Excavation.	SF MTA SS - Livable Streets	Mike Sallaberry -	Jun 1 2013-Jun 30 2014
	25TH AVE	Intersection	Proposed Excavation.	SF MTA SS - Livable Streets	Mike Sallaberry -	Apr 1 2013-Jun 30 2014
	25TH AVE	26TH AVE -	Proposed Excavation.	SF MTA SS - Transportation Engineering (Capital)	Harvey Quan -	Apr 1 2013-Mar 31 2014
	25TH AVE	Intersection	Proposed Excavation.	SF MTA SS - Transportation Engineering (Capital)	Harvey Quan -	Apr 1 2013-Mar 31 2014
	LAUREL ST	Intersection	Proposed Excavation.	SF MTA SS - Transportation Engineering (Capital)	Harvey Quan -	Apr 1 2013-Mar 31 2014
	WALNUT ST	LAUREL ST -	Proposed Excavation.	SF MTA SS - Transportation Engineering (Capital)	Harvey Quan -	Apr 1 2013-Mar 31 2014
	25TH AVE	26TH AVE -	Proposed Excavation.	SF MTA SS - Transportation Engineering (Capital)	Harvey Quan -	Apr 1 2013-Mar 31 2014
	25TH AVE	Intersection	Proposed Excavation.	SF MTA SS - Transportation Engineering (Capital)	Harvey Quan -	Apr 1 2013-Mar 31 2014
	LAUREL ST	Intersection	Proposed Excavation.	SF MTA SS - Transportation Engineering (Capital)	Harvey Quan -	Apr 1 2013-Mar 31 2014

Street Name	From St	To St	Message	Job	Contact	Dates
	WALNUT ST	LAUREL ST -	Proposed Excavation.	SF MTA SS - Transportation Engineering (Capital)	Harvey Quan -	Apr 1 2013-Mar 31 2014
CHURCH ST						
	16TH ST	CHULA LN -	DPT Blue Book Traffic Restriction. Time of day during which lanes must be kept clear: EAST 7AM - 9AM MONDAY THROUGH FRIDAY // WEST 4PM - 6PM MONDAY THROUGH FRIDAY	N/A		
	16TH ST	CHULA LN -	Muni Tracks Present.	N/A		
	16TH ST	Intersection	Muni Tracks Present.	N/A		
	16TH ST	Intersection	Under G095 requirement, Contractor shall contact Muni Overhead Line Division of any work 10 feet in horizontal or vertical direction of overhead lines. Contact: Tim Lipps @ (415) 554-9227	N/A		
	16TH ST	Intersection	Proposed Excavation.	SF DPW IDC - Mechanical \Electrical	Steven Lee -	Jul 9 2013-Apr 3 2014
	16TH ST	CHULA LN -	Proposed Excavation.	SF MTA SS - Transportation Engineering (Capital)	Harvey Quan -	Apr 1 2013-Mar 31 2014
	16TH ST	Intersection	Proposed Excavation.	SF MTA SS - Transportation Engineering (Capital)	Harvey Quan -	Apr 1 2013-Mar 31 2014
	16TH ST	CHULA LN -	Proposed Excavation.	SF MTA SS - Transportation Engineering (Capital)	Harvey Quan -	Apr 1 2013-Mar 31 2014
	16TH ST	Intersection	Proposed Excavation.	SF MTA SS - Transportation Engineering (Capital)	Harvey Quan -	Apr 1 2013-Mar 31 2014
FILLMORE ST						
	GOLDEN GATE AVE	TURK ST -	Conflict with existing Street Use Permit.	13B-0045	Refer to Agent - Refer to Agent	Apr 25 2013-Apr 25 2014
	TURK ST	EDDY ST -	Conflict with existing Street Use Permit.	13B-0045	Refer to Agent - Refer to Agent	Apr 25 2013-Apr 25 2014
	GOLDEN GATE AVE	TURK ST -	Conflict with existing Street Use Permit.	13B-0139	(909) 937-7570 - (909) 937-7570	Jan 6 2014-Jan 6 2016
	TURK ST	EDDY ST -	Conflict with existing Street Use Permit.	13B-0139	(909) 937-7570 - (909) 937-7570	Jan 6 2014-Jan 6 2016
	GOLDEN GATE AVE	TURK ST -	Banners are allowed on this street	N/A		
	GOLDEN GATE AVE	TURK ST -	Please refer to Figure 12 of Section 9.4(A) of the DPW Order No. 171,442 for special conditions for excavation in the vicinity of AWSS.	N/A		

Street Name	From St	To St	Message	Job	Contact	Dates
	GOLDEN GATE AVE	TURK ST -	Under G095 requirement, Contractor shall contact Muni Overhead Line Division of any work 10 feet in horizontal or vertical direction of overhead lines. Contact: Tim Lipps @ (415) 554-9227	N/A		
	TURK ST	EDDY ST -	Banners are allowed on this street	N/A		
	TURK ST	EDDY ST -	Please refer to Figure 12 of Section 9.4(A) of the DPW Order No. 171,442 for special conditions for excavation in the vicinity of AWSS.	N/A		
	TURK ST	EDDY ST -	Under G095 requirement, Contractor shall contact Muni Overhead Line Division of any work 10 feet in horizontal or vertical direction of overhead lines. Contact: Tim Lipps @ (415) 554-9227	N/A		
	TURK ST	Intersection	Please refer to Figure 12 of Section 9.4(A) of the DPW Order No. 171,442 for special conditions for excavation in the vicinity of AWSS.	N/A		
	TURK ST	Intersection	Under G095 requirement, Contractor shall contact Muni Overhead Line Division of any work 10 feet in horizontal or vertical direction of overhead lines. Contact: Tim Lipps @ (415) 554-9227	N/A		
	GOLDEN GATE AVE	TURK ST -	Proposed Paving.	PAVING	Richard Lee -	Jul 12 2018-Nov 16 2018
	TURK ST	EDDY ST -	Proposed Paving.	PAVING	Richard Lee -	Jul 12 2018-Nov 16 2018
	TURK ST	Intersection	Proposed Paving.	PAVING	Richard Lee -	Jul 12 2018-Nov 16 2018
	TURK ST	Intersection	Proposed Excavation.	SF DPW IDC - Hydraulic	Iqbalbhai Dhapa -	Jul 1 2015-Feb 15 2017
	TURK ST	Intersection	Proposed Excavation.	SF DPW IDC - Mechanical \Electrical	Steven Lee -	Jul 9 2013-Apr 3 2014
	TURK ST	Intersection	Proposed Excavation.	SF MTA SS - Livable Streets	Mike Sallaberry -	Jul 1 2013-Sep 30 2015
	GOLDEN GATE AVE	TURK ST -	Proposed Excavation.	SF MTA SS - Transportation Engineering (Capital)	Harvey Quan -	Apr 1 2013-Mar 31 2014
	TURK ST	EDDY ST -	Proposed Excavation.	SF MTA SS - Transportation Engineering (Capital)	Harvey Quan -	Apr 1 2013-Mar 31 2014
	TURK ST	Intersection	Proposed Excavation.	SF MTA SS - Transportation Engineering (Capital)	Harvey Quan -	Apr 1 2013-Mar 31 2014
	GOLDEN GATE AVE	TURK ST -	Proposed Excavation.	SF MTA SS - Transportation Engineering (Capital)	Harvey Quan -	Apr 1 2013-Mar 31 2014
	TURK ST	EDDY ST -	Proposed Excavation.	SF MTA SS - Transportation Engineering (Capital)	Harvey Quan -	Apr 1 2013-Mar 31 2014

"IMPROVING THE QUALITY OF LIFE IN SAN FRANCISCO" We are dedicated individuals committed to teamwork, customer service and continuous improvement in partnership with the community.

Customer Service

Teamwork

Continuous Improvement

Street Name	From St	To St	Message	Job	Contact	Dates
	TURK ST	Intersection	Proposed Excavation.	SF MTA SS - Transportation Engineering (Capital)	Harvey Quan -	Apr 1 2013-Mar 31 2014
GOUGH ST						
	SACRAMENTO ST	Intersection	Conflict with existing Street Use Permit.	12TS-0008	Jana Lord 510-446-7234 - Jana Lord 510-446-7234	
	SACRAMENTO ST	Intersection	Conflict with existing Street Use Permit.	13B-0019	Refer to Agent - Refer to Agent	Mar 26 2013-Mar 26 2014
	SACRAMENTO ST	Intersection	Please refer to Figure 12 of Section 9.4(A) of the DPW Order No. 171,442 for special conditions for excavation in the vicinity of AWSS.	N/A		
	SACRAMENTO ST	Intersection	Under G095 requirement, Contractor shall contact Muni Overhead Line Division of any work 10 feet in horizontal or vertical direction of overhead lines. Contact: Tim Lipps @ (415) 554-9227	N/A		
	SACRAMENTO ST	Intersection	Proposed Paving.	PAVING	Au Bui -	Mar 13 2014-Jun 15 2015
	SACRAMENTO ST	Intersection	Proposed Excavation.	SF DPW IDC - Mechanical \Electrical	Steven Lee -	Jul 9 2013-Apr 3 2014
	SACRAMENTO ST	Intersection	Proposed Excavation.	SF MTA SS - Transportation Engineering (Capital)	Harvey Quan -	Apr 1 2013-Mar 31 2014
JONES ST						
	SUTTER ST	Intersection	Conflict with existing Street Use Permit.	12B-0115	Refer to Agent - Refer to Agent	Jan 23 2013-Jan 23 2014
	SUTTER ST	BUSH ST -	Conflict with existing Street Use Permit.	12MSE-0360	Refer to Agent - Refer to Agent	
	SUTTER ST	Intersection	Conflict with existing Street Use Permit.	12TS-0036	Jana Lord 510-446-7234 - Jana Lord 510-446-7234	
	SUTTER ST	Intersection	Conflict with existing Street Use Permit.	13B-0032	Refer to Agent - Refer to Agent	Apr 2 2013-Apr 1 2014
	SUTTER ST	Intersection	Conflict with existing Street Use Permit.	13B-0121	(415) 431-2950 - (415) 431-2950	Jan 23 2014-Jan 23 2015
	COSMO PL	SUTTER ST -	Conflict with existing Street Use Permit.	13MSE-0414	415-850-0658 - 415-850-0658	
	COSMO PL	SUTTER ST -	Conflict with existing Street Use Permit.	13SW-0097	415-850-0658 - 415-850-0658	
	COSMO PL	SUTTER ST -	Please see special paving requirements for Moratorium Streets.	1531J		Jan 6 2010-Jan 6 2015
	SUTTER ST	BUSH ST -	Please see special paving requirements for Moratorium Streets.	1531J		Jan 6 2010-Jan 6 2015
	SUTTER ST	Intersection	Please see special paving requirements for Moratorium Streets.	1531J		Jan 6 2010-Jan 6 2015

Street Name	From St	To St	Message	Job	Contact	Dates
	SUTTER ST	BUSH ST -	Prior to performing any construction, all CCSF survey monuments shall be referenced by a licensed Land Surveyor on a Corner Record or a Record of Survey, if any construction will take place within 10ft of the monument. For any questions, please call Mapping at #554-5827	Brass Disk		
	SUTTER ST	Intersection	Blocks with Bicycle Route designations require special attention. For details see Section 10 of DPT's Blue Book and Section 6.3 of DPW's Order No. 171.442.	N/A		
	SUTTER ST	Intersection	Please refer to Figure 12 of Section 9.4(A) of the DPW Order No. 171,442 for special conditions for excavation in the vicinity of AWSS.	N/A		
	SUTTER ST	Intersection	Under G095 requirement, Contractor shall contact Muni Overhead Line Division of any work 10 feet in horizontal or vertical direction of overhead lines. Contact: Tim Lipps @ (415) 554-9227	N/A		
	SUTTER ST	Intersection	Proposed Excavation.	SF DPW IDC - Mechanical \Electrical	Steven Lee -	Jul 9 2013-Apr 3 2014
	COSMO PL	SUTTER ST -	Proposed Excavation.	SF MTA SS - Transportation Engineering (Capital)	Harvey Quan -	Apr 1 2013-Mar 31 2014
	SUTTER ST	BUSH ST -	Proposed Excavation.	SF MTA SS - Transportation Engineering (Capital)	Harvey Quan -	Apr 1 2013-Mar 31 2014
	SUTTER ST	Intersection	Proposed Excavation.	SF MTA SS - Transportation Engineering (Capital)	Harvey Quan -	Apr 1 2013-Mar 31 2014
	COSMO PL	SUTTER ST -	Proposed Excavation.	SF MTA SS - Transportation Engineering (Capital)	Harvey Quan -	Apr 1 2013-Mar 31 2014
	SUTTER ST	BUSH ST -	Proposed Excavation.	SF MTA SS - Transportation Engineering (Capital)	Harvey Quan -	Apr 1 2013-Mar 31 2014
	SUTTER ST	Intersection	Proposed Excavation.	SF MTA SS - Transportation Engineering (Capital)	Harvey Quan -	Apr 1 2013-Mar 31 2014
LARKIN ST						
	OFARRELL ST	Intersection	Conflict with existing Street Use Permit.	12TS-0060	Jana Lord 510-446-7234 - Jana Lord 510-446-7234	
	OFARRELL ST	Intersection	Conflict with existing Street Use Permit.	12TS-0064	Jana Lord 510-446-7234 - Jana Lord 510-446-7234	

Street Name	From St	To St	Message	Job	Contact	Dates
	OFARRELL ST	Intersection	Conflict with existing Street Use Permit.	13B-0091	Refer to Agent - Refer to Agent	Sep 1 2013-Sep 1 2014
	OLIVE ST	OFARRELL ST -	Conflict with existing Street Use Permit.	13B-0091	Refer to Agent - Refer to Agent	Sep 1 2013-Sep 1 2014
	OFARRELL ST	MYRTLE ST -	Please see special paving requirements for Moratorium Streets.	BSSR		Oct 8 2009-Oct 8 2014
	OFARRELL ST	Intersection	Please refer to Figure 12 of Section 9.4(A) of the DPW Order No. 171,442 for special conditions for excavation in the vicinity of AWSS.	N/A		
	OFARRELL ST	MYRTLE ST -	DPT Blue Book Traffic Restriction. Time of day during which lanes must be kept clear: EAST 7AM - 9AM 3PM - 7PM MONDAY THROUGH FRIDAY // WEST 7AM - 9AM 3PM - 7PM MONDAY THROUGH FRIDAY	N/A		
	OFARRELL ST	MYRTLE ST -	Please refer to Figure 12 of Section 9.4(A) of the DPW Order No. 171,442 for special conditions for excavation in the vicinity of AWSS.	N/A		
	OLIVE ST	OFARRELL ST -	DPT Blue Book Traffic Restriction. Time of day during which lanes must be kept clear: EAST 7AM - 9AM 3PM - 7PM MONDAY THROUGH FRIDAY // WEST 7AM - 9AM 3PM - 7PM MONDAY THROUGH FRIDAY	N/A		
	OLIVE ST	OFARRELL ST -	Please refer to Figure 12 of Section 9.4(A) of the DPW Order No. 171,442 for special conditions for excavation in the vicinity of AWSS.	N/A		
	OFARRELL ST	Intersection	Proposed Excavation.	SF DPW IDC - Mechanical \Electrical	Steven Lee -	Jul 9 2013-Apr 3 2014
	OFARRELL ST	Intersection	Proposed Excavation.	SF MTA SS - Transportation Engineering (Capital)	Harvey Quan -	Apr 1 2013-Mar 31 2014
	OFARRELL ST	MYRTLE ST -	Proposed Excavation.	SF MTA SS - Transportation Engineering (Capital)	Harvey Quan -	Apr 1 2013-Mar 31 2014
	OLIVE ST	OFARRELL ST -	Proposed Excavation.	SF MTA SS - Transportation Engineering (Capital)	Harvey Quan -	Apr 1 2013-Mar 31 2014
	OFARRELL ST	Intersection	Proposed Excavation.	SF MTA SS - Transportation Engineering (Capital)	Harvey Quan -	Apr 1 2013-Mar 31 2014
	OFARRELL ST	MYRTLE ST -	Proposed Excavation.	SF MTA SS - Transportation Engineering (Capital)	Harvey Quan -	Apr 1 2013-Mar 31 2014
	OLIVE ST	OFARRELL ST -	Proposed Excavation.	SF MTA SS - Transportation Engineering (Capital)	Harvey Quan -	Apr 1 2013-Mar 31 2014

Street Name	From St	To St	Message	Job	Contact	Dates
	OFARRELL ST	Intersection	Proposed Excavation.	SF MTA SS - Transportation Engineering (Capital)	Harvey Quan -	Apr 1 2016-Mar 31 2017
LAUREL ST						
	CALIFORNIA ST	Intersection	Conflict with existing Street Use Permit.	13B-0022	Refer to Agent - Refer to Agent	Mar 25 2013-Mar 25 2014
	CALIFORNIA ST	Intersection	Conflict with existing Street Use Permit.	13B-0032	Refer to Agent - Refer to Agent	Apr 2 2013-Apr 1 2014
	CALIFORNIA ST	Intersection	Conflict with existing Street Use Permit.	13B-0037	Refer to Agent - Refer to Agent	Apr 15 2013-Mar 17 2014
	CALIFORNIA ST	Intersection	Conflict with existing Street Use Permit.	13B-0045	Refer to Agent - Refer to Agent	Apr 25 2013-Apr 25 2014
	CALIFORNIA ST	Intersection	Conflict with existing Street Use Permit.	13B-0096	Refer to Agent - Refer to Agent	Sep 23 2013-Jan 17 2014
	CALIFORNIA ST	Intersection	Conflict with existing Street Use Permit.	13B-0098	(415) 431-2950 - (415) 431-2950	Sep 6 2013-Feb 18 2014
	CALIFORNIA ST	Intersection	Conflict with existing Street Use Permit.	13B-0111	(415) 431-2950 - (415) 431-2950	Oct 17 2013-Jan 21 2014
	CALIFORNIA ST	Intersection	Conflict with existing Street Use Permit.	13B-0124	(415) 431-2950 - (415) 431-2950	Nov 13 2013-Nov 13 2014
	CALIFORNIA ST	Intersection	Conflict with existing Street Use Permit.	13B-0127	(415) 431-2950 - (415) 431-2950	Nov 6 2013-Feb 3 2014
	CALIFORNIA ST	Intersection	Conflict with existing Street Use Permit.	13B-0138	(415) 431-2950 - (415) 431-2950	Jan 15 2014-Jan 15 2015
	CALIFORNIA ST	Intersection	Conflict with existing Street Use Permit.	13B-0139	(909) 937-7570 - (909) 937-7570	Jan 6 2014-Jan 6 2016
	CALIFORNIA ST	Intersection	Conflict with existing Street Use Permit.	13B-0141	(415) 431-2950 - (415) 431-2950	Jan 1 2014-Oct 31 2014
	CALIFORNIA ST	Intersection	Conflict with existing Street Use Permit.	14B-0001	(415) 431-2950 - (415) 431-2950	Jan 15 2014-May 12 2014
	CALIFORNIA ST	Intersection	Under G095 requirement, Contractor shall contact Muni Overhead Line Division of any work 10 feet in horizontal or vertical direction of overhead lines. Contact: Tim Lipps @ (415) 554-9227	N/A		
	CALIFORNIA ST	MAYFAIR DR -	DPT Blue Book Traffic Restriction. Time of day during which lanes must be kept clear: EAST 4PM - 6PM MONDAY THROUGH FRIDAY	N/A		
	SACRAMENTO ST	CALIFORNIA ST -	Banners are allowed on this street	N/A		
	CALIFORNIA ST	Intersection	Proposed Paving.	PAVING	Richard Lee -	Nov 6 2017-Jul 5 2018
	CALIFORNIA ST	MAYFAIR DR -	Proposed Paving.	PAVING	Richard Lee -	Nov 6 2017-Jul 5 2018
	SACRAMENTO ST	CALIFORNIA ST -	Proposed Paving.	PAVING	Richard Lee -	Nov 6 2017-Jul 5 2018
	CALIFORNIA ST	Intersection	Proposed Excavation.	SF DPW IDC - Mechanical \Electrical	Steven Lee -	Jul 9 2013-Apr 3 2014

Street Name	From St	To St	Message	Job	Contact	Dates
	CALIFORNIA ST	Intersection	Proposed Excavation.	SF MTA SS - Transportation Engineering (Capital)	Harvey Quan -	Apr 1 2013-Mar 31 2014
	CALIFORNIA ST	MAYFAIR DR -	Proposed Excavation.	SF MTA SS - Transportation Engineering (Capital)	Harvey Quan -	Apr 1 2013-Mar 31 2014
	SACRAMENTO ST	CALIFORNIA ST -	Proposed Excavation.	SF MTA SS - Transportation Engineering (Capital)	Harvey Quan -	Apr 1 2013-Mar 31 2014
	CALIFORNIA ST	Intersection	Proposed Excavation.	SF MTA SS - Transportation Engineering (Capital)	Harvey Quan -	Apr 1 2013-Mar 31 2014
	CALIFORNIA ST	MAYFAIR DR -	Proposed Excavation.	SF MTA SS - Transportation Engineering (Capital)	Harvey Quan -	Apr 1 2013-Mar 31 2014
	SACRAMENTO ST	CALIFORNIA ST -	Proposed Excavation.	SF MTA SS - Transportation Engineering (Capital)	Harvey Quan -	Apr 1 2013-Mar 31 2014
OFARRELL ST						
	LARKIN ST	Intersection	Conflict with existing Street Use Permit.	12TS-0060	Jana Lord 510-446-7234 - Jana Lord 510-446-7234	
	LARKIN ST	Intersection	Conflict with existing Street Use Permit.	12TS-0064	Jana Lord 510-446-7234 - Jana Lord 510-446-7234	
	LARKIN ST	Intersection	Conflict with existing Street Use Permit.	13B-0091	Refer to Agent - Refer to Agent	Sep 1 2013-Sep 1 2014
	POLK ST	Intersection	Conflict with existing Street Use Permit.	13B-0098	(415) 431-2950 - (415) 431-2950	Sep 6 2013-Feb 18 2014
	POLK ST	Intersection	Conflict with existing Street Use Permit.	13B-0105	Refer to Agent - Refer to Agent	Sep 19 2013-Feb 13 2014
	POLK ST	Intersection	Conflict with existing Street Use Permit.	13B-0124	(415) 431-2950 - (415) 431-2950	Nov 13 2013-Nov 13 2014
	POLK ST	Intersection	Conflict with existing Street Use Permit.	13B-0141	(415) 431-2950 - (415) 431-2950	Jan 1 2014-Oct 31 2014
	LARKIN ST	Intersection	Please refer to Figure 12 of Section 9.4(A) of the DPW Order No. 171,442 for special conditions for excavation in the vicinity of AWSS.	N/A		
	LARKIN ST	POLK ST -	Banners are allowed on this street	N/A		
	LARKIN ST	POLK ST -	DPT Blue Book Traffic Restriction. Time of day during which lanes must be kept clear: NORTH 7AM - 9AM 3PM - 7PM MONDAY THROUGH FRIDAY // SOUTH 7AM - 9AM 3PM - 7PM MONDAY THROUGH FRIDAY	N/A		

Street Name	From St	To St	Message	Job	Contact	Dates
	POLK ST	Intersection	Blocks with Bicycle Route designations require special attention. For details see Section 10 of DPT's Blue Book and Section 6.3 of DPW's Order No. 171.442.	N/A		
	POLK ST	VAN NESS AVE -	DPT Blue Book Traffic Restriction. Time of day during which lanes must be kept clear: NORTH 7AM - 9AM 3PM - 7PM MONDAY THROUGH FRIDAY // SOUTH 7AM - 9AM 3PM - 7PM MONDAY THROUGH FRIDAY	N/A		
	POLK ST	Intersection	Proposed Paving.	PAVING	Ophelia Lau -	Jan 5 2015-Jan 5 2016
	LARKIN ST	Intersection	Proposed Excavation.	SF DPW IDC - Mechanical \Electrical	Steven Lee -	Jul 9 2013-Apr 3 2014
	POLK ST	Intersection	Proposed Excavation.	SF DPW IDC - Mechanical \Electrical	Steven Lee -	Jul 9 2013-Apr 3 2014
	POLK ST	Intersection	Proposed Excavation.	SF DPW IDC - Streets & Highways	Ophelia Lau -	Jan 5 2015-Jan 5 2016
	POLK ST	Intersection	Proposed Excavation.	SF MTA SS - Livable Streets	Mike Sallaberry -	Jun 1 2013-Jun 30 2014
	LARKIN ST	Intersection	Proposed Excavation.	SF MTA SS - Transportatio n Engineering (Capital)	Harvey Quan -	Apr 1 2013-Mar 31 2014
	LARKIN ST	POLK ST -	Proposed Excavation.	SF MTA SS - Transportatio n Engineering (Capital)	Harvey Quan -	Apr 1 2013-Mar 31 2014
	POLK ST	Intersection	Proposed Excavation.	SF MTA SS - Transportatio n Engineering (Capital)	Harvey Quan -	Apr 1 2013-Mar 31 2014
	POLK ST	VAN NESS AVE -	Proposed Excavation.	SF MTA SS - Transportatio n Engineering (Capital)	Harvey Quan -	Apr 1 2013-Mar 31 2014
	LARKIN ST	Intersection	Proposed Excavation.	SF MTA SS - Transportatio n Engineering (Capital)	Harvey Quan -	Apr 1 2013-Mar 31 2014
	LARKIN ST	POLK ST -	Proposed Excavation.	SF MTA SS - Transportatio n Engineering (Capital)	Harvey Quan -	Apr 1 2013-Mar 31 2014
	POLK ST	Intersection	Proposed Excavation.	SF MTA SS - Transportatio n Engineering (Capital)	Harvey Quan -	Apr 1 2013-Mar 31 2014
	POLK ST	VAN NESS AVE -	Proposed Excavation.	SF MTA SS - Transportatio n Engineering (Capital)	Harvey Quan -	Apr 1 2013-Mar 31 2014
	LARKIN ST	Intersection	Proposed Excavation.	SF MTA SS - Transportatio n Engineering (Capital)	Harvey Quan -	Apr 1 2016-Mar 31 2017

Street Name	From St	To St	Message	Job	Contact	Dates
POLK ST						
	OFARRELL ST	ALICE B TOKLAS PL \ MYRTLE ST -	Conflict with existing Street Use Permit.	13B-0096	Refer to Agent - Refer to Agent	Sep 23 2013-Jan 17 2014
	OLIVE ST	OFARRELL ST -	Conflict with existing Street Use Permit.	13B-0096	Refer to Agent - Refer to Agent	Sep 23 2013-Jan 17 2014
	OFARRELL ST	ALICE B TOKLAS PL \ MYRTLE ST -	Conflict with existing Street Use Permit.	13B-0098	(415) 431-2950 - (415) 431-2950	Sep 6 2013-Feb 18 2014
	OFARRELL ST	Intersection	Conflict with existing Street Use Permit.	13B-0098	(415) 431-2950 - (415) 431-2950	Sep 6 2013-Feb 18 2014
	OLIVE ST	OFARRELL ST -	Conflict with existing Street Use Permit.	13B-0098	(415) 431-2950 - (415) 431-2950	Sep 6 2013-Feb 18 2014
	OFARRELL ST	Intersection	Conflict with existing Street Use Permit.	13B-0105	Refer to Agent - Refer to Agent	Sep 19 2013-Feb 13 2014
	OLIVE ST	OFARRELL ST -	Conflict with existing Street Use Permit.	13B-0105	Refer to Agent - Refer to Agent	Sep 19 2013-Feb 13 2014
	OFARRELL ST	Intersection	Conflict with existing Street Use Permit.	13B-0124	(415) 431-2950 - (415) 431-2950	Nov 13 2013-Nov 13 2014
	OLIVE ST	OFARRELL ST -	Conflict with existing Street Use Permit.	13B-0124	(415) 431-2950 - (415) 431-2950	Nov 13 2013-Nov 13 2014
	OFARRELL ST	ALICE B TOKLAS PL \ MYRTLE ST -	Conflict with existing Street Use Permit.	13B-0139	(909) 937-7570 - (909) 937-7570	Jan 6 2014-Jan 6 2016
	OLIVE ST	OFARRELL ST -	Conflict with existing Street Use Permit.	13B-0139	(909) 937-7570 - (909) 937-7570	Jan 6 2014-Jan 6 2016
	OFARRELL ST	Intersection	Conflict with existing Street Use Permit.	13B-0141	(415) 431-2950 - (415) 431-2950	Jan 1 2014-Oct 31 2014
	OLIVE ST	OFARRELL ST -	Conflict with existing Street Use Permit.	13B-0141	(415) 431-2950 - (415) 431-2950	Jan 1 2014-Oct 31 2014
	OFARRELL ST	ALICE B TOKLAS PL \ MYRTLE ST -	Conflict with existing Street Use Permit.	13B-0142	(909) 937-7570 - (909) 937-7570	Jan 17 2014-Jun 30 2014
	OLIVE ST	OFARRELL ST -	Conflict with existing Street Use Permit.	13B-0142	(909) 937-7570 - (909) 937-7570	Jan 17 2014-Jun 30 2014
	OFARRELL ST	ALICE B TOKLAS PL \ MYRTLE ST -	Blocks with Bicycle Route designations require special attention. For details see Section 10 of DPT's Blue Book and Section 6.3 of DPW's Order No. 171.442.	N/A		
	OFARRELL ST	ALICE B TOKLAS PL \ MYRTLE ST -	DPT Blue Book Traffic Restriction. Time of day during which lanes must be kept clear: EAST 7AM - 9AM 3PM - 7PM MONDAY THROUGH FRIDAY // WEST 7AM - 9AM 3PM - 7PM MONDAY THROUGH FRIDAY	N/A		
	OFARRELL ST	Intersection	Blocks with Bicycle Route designations require special attention. For details see Section 10 of DPT's Blue Book and Section 6.3 of DPW's Order No. 171.442.	N/A		
	OLIVE ST	OFARRELL ST -	Banners are allowed on this street	N/A		

Street Name	From St	To St	Message	Job	Contact	Dates
	OLIVE ST	OFARRELL ST -	Blocks with Bicycle Route designations require special attention. For details see Section 10 of DPT's Blue Book and Section 6.3 of DPW's Order No. 171.442.	N/A		
	OLIVE ST	OFARRELL ST -	DPT Blue Book Traffic Restriction. Time of day during which lanes must be kept clear: EAST 7AM - 9AM 3PM - 7PM MONDAY THROUGH FRIDAY // WEST 7AM - 9AM 3PM - 7PM MONDAY THROUGH FRIDAY	N/A		
	OFARRELL ST	ALICE B TOKLAS PL \ MYRTLE ST -	Proposed Paving.	PAVING	Ophelia Lau -	Jan 5 2015-Jan 5 2016
	OFARRELL ST	Intersection	Proposed Paving.	PAVING	Ophelia Lau -	Jan 5 2015-Jan 5 2016
	OLIVE ST	OFARRELL ST -	Proposed Paving.	PAVING	Ophelia Lau -	Jan 5 2015-Jan 5 2016
	OFARRELL ST	Intersection	Proposed Excavation.	SF DPW IDC - Mechanical \Electrical	Steven Lee -	Jul 9 2013-Apr 3 2014
	OFARRELL ST	ALICE B TOKLAS PL \ MYRTLE ST -	Proposed Excavation.	SF DPW IDC - Project Management	Cristina Olea -	Feb 3 2015-Aug 25 2015
	OLIVE ST	OFARRELL ST -	Proposed Excavation.	SF DPW IDC - Project Management	Cristina Olea -	Feb 3 2015-Aug 25 2015
	OFARRELL ST	Intersection	Proposed Excavation.	SF DPW IDC - Streets & Highways	Ophelia Lau -	Jan 5 2015-Jan 5 2016
	OFARRELL ST	Intersection	Proposed Excavation.	SF MTA SS - Livable Streets	Mike Sallaberry -	Jun 1 2013-Jun 30 2014
	OFARRELL ST	ALICE B TOKLAS PL \ MYRTLE ST -	Proposed Excavation.	SF MTA SS - Transportation Engineering (Capital)	Harvey Quan -	Apr 1 2013-Mar 31 2014
	OFARRELL ST	Intersection	Proposed Excavation.	SF MTA SS - Transportation Engineering (Capital)	Harvey Quan -	Apr 1 2013-Mar 31 2014
	OLIVE ST	OFARRELL ST -	Proposed Excavation.	SF MTA SS - Transportation Engineering (Capital)	Harvey Quan -	Apr 1 2013-Mar 31 2014
	OFARRELL ST	ALICE B TOKLAS PL \ MYRTLE ST -	Proposed Excavation.	SF MTA SS - Transportation Engineering (Capital)	Harvey Quan -	Apr 1 2013-Mar 31 2014
	OFARRELL ST	Intersection	Proposed Excavation.	SF MTA SS - Transportation Engineering (Capital)	Harvey Quan -	Apr 1 2013-Mar 31 2014
	OLIVE ST	OFARRELL ST -	Proposed Excavation.	SF MTA SS - Transportation Engineering (Capital)	Harvey Quan -	Apr 1 2013-Mar 31 2014
SACRAMENTO ST						
	GOUGH ST	OCTAVIA ST -	Conflict with existing Street Use Permit.	12IE-0500	Refer to Agent - Refer to Agent	

Street Name	From St	To St	Message	Job	Contact	Dates
	GOUGH ST	Intersection	Conflict with existing Street Use Permit.	12TS-0008	Jana Lord 510-446-7234 - Jana Lord 510-446-7234	
	GOUGH ST	Intersection	Conflict with existing Street Use Permit.	13B-0019	Refer to Agent - Refer to Agent	Mar 26 2013-Mar 26 2014
	GOUGH ST	OCTAVIA ST -	Conflict with existing Street Use Permit.	13B-0019	Refer to Agent - Refer to Agent	Mar 26 2013-Mar 26 2014
	FRANKLIN ST	GOUGH ST -	Conflict with existing Street Use Permit.	13B-0096	Refer to Agent - Refer to Agent	Sep 23 2013-Jan 17 2014
	GOUGH ST	OCTAVIA ST -	Conflict with existing Street Use Permit.	13B-0096	Refer to Agent - Refer to Agent	Sep 23 2013-Jan 17 2014
	FRANKLIN ST	GOUGH ST -	Conflict with existing Street Use Permit.	13B-0139	(909) 937-7570 - (909) 937-7570	Jan 6 2014-Jan 6 2016
	GOUGH ST	OCTAVIA ST -	Conflict with existing Street Use Permit.	13B-0139	(909) 937-7570 - (909) 937-7570	Jan 6 2014-Jan 6 2016
	FRANKLIN ST	GOUGH ST -	Conflict with existing Street Use Permit.	13B-0142	(909) 937-7570 - (909) 937-7570	Jan 17 2014-Jun 30 2014
	GOUGH ST	OCTAVIA ST -	Conflict with existing Street Use Permit.	13B-0142	(909) 937-7570 - (909) 937-7570	Jan 17 2014-Jun 30 2014
	FRANKLIN ST	GOUGH ST -	DPT Blue Book Traffic Restriction. Time of day during which lanes must be kept clear: NORTH 7AM - 9AM 3PM - 7PM MONDAY THROUGH FRIDAY // SOUTH 7AM - 9AM 3PM - 7PM MONDAY THROUGH FRIDAY	N/A		
	FRANKLIN ST	GOUGH ST -	Please refer to Figure 12 of Section 9.4(A) of the DPW Order No. 171,442 for special conditions for excavation in the vicinity of AWSS.	N/A		
	FRANKLIN ST	GOUGH ST -	Under G095 requirement, Contractor shall contact Muni Overhead Line Division of any work 10 feet in horizontal or vertical direction of overhead lines. Contact: Tim Lipps @ (415) 554-9227	N/A		
	GOUGH ST	Intersection	Please refer to Figure 12 of Section 9.4(A) of the DPW Order No. 171,442 for special conditions for excavation in the vicinity of AWSS.	N/A		
	GOUGH ST	Intersection	Under G095 requirement, Contractor shall contact Muni Overhead Line Division of any work 10 feet in horizontal or vertical direction of overhead lines. Contact: Tim Lipps @ (415) 554-9227	N/A		
	GOUGH ST	OCTAVIA ST -	Please refer to Figure 12 of Section 9.4(A) of the DPW Order No. 171,442 for special conditions for excavation in the vicinity of AWSS.	N/A		

Street Name	From St	To St	Message	Job	Contact	Dates
	GOUGH ST	OCTAVIA ST -	Under G095 requirement, Contractor shall contact Muni Overhead Line Division of any work 10 feet in horizontal or vertical direction of overhead lines. Contact: Tim Lipps @ (415) 554-9227	N/A		
	GOUGH ST	Intersection	Proposed Paving.	PAVING	Au Bui -	Mar 13 2014-Jun 15 2015
	GOUGH ST	Intersection	Proposed Excavation.	SF DPW IDC - Mechanical \Electrical	Steven Lee -	Jul 9 2013-Apr 3 2014
	FRANKLIN ST	GOUGH ST -	Proposed Excavation.	SF MTA SS - Transportation Engineering (Capital)	Harvey Quan -	Apr 1 2013-Mar 31 2014
	GOUGH ST	Intersection	Proposed Excavation.	SF MTA SS - Transportation Engineering (Capital)	Harvey Quan -	Apr 1 2013-Mar 31 2014
	GOUGH ST	OCTAVIA ST -	Proposed Excavation.	SF MTA SS - Transportation Engineering (Capital)	Harvey Quan -	Apr 1 2013-Mar 31 2014
SOUTH VAN NESS AVE						
	21ST ST	Intersection	Please see special paving requirements for Moratorium Streets.	1724j		Feb 15 2012-Feb 15 2017
	21ST ST	Intersection	Under G095 requirement, Contractor shall contact Muni Overhead Line Division of any work 10 feet in horizontal or vertical direction of overhead lines. Contact: Tim Lipps @ (415) 554-9227	N/A		
	21ST ST	Intersection	Proposed Excavation.	SF DPW IDC - Mechanical \Electrical	Steven Lee -	Jul 9 2013-Apr 3 2014
	21ST ST	Intersection	Proposed Excavation.	SF MTA SS - Transportation Engineering (Capital)	Harvey Quan -	Apr 1 2013-Mar 31 2014
	21ST ST	Intersection	Proposed Excavation.	SF MTA SS - Transportation Engineering (Capital)	Harvey Quan -	Apr 1 2013-Mar 31 2014
	21ST ST	Intersection	Proposed Excavation.	SF PUC Water	Michael Gardiner -	Apr 1 2014-Feb 1 2015
SUTTER ST						
	JONES ST	Intersection	Conflict with existing Street Use Permit.	12B-0115	Refer to Agent - Refer to Agent	Jan 23 2013-Jan 23 2014
	JONES ST	LEAVENWORTH ST -	Conflict with existing Street Use Permit.	12B-0115	Refer to Agent - Refer to Agent	Jan 23 2013-Jan 23 2014
	JONES ST	Intersection	Conflict with existing Street Use Permit.	12TS-0036	Jana Lord 510-446-7234 - Jana Lord 510-446-7234	
	JONES ST	Intersection	Conflict with existing Street Use Permit.	13B-0032	Refer to Agent - Refer to Agent	Apr 2 2013-Apr 1 2014
	JONES ST	LEAVENWORTH ST -	Conflict with existing Street Use Permit.	13B-0032	Refer to Agent - Refer to Agent	Apr 2 2013-Apr 1 2014

Street Name	From St	To St	Message	Job	Contact	Dates
	JONES ST	Intersection	Conflict with existing Street Use Permit.	13B-0121	(415) 431-2950 - (415) 431-2950	Jan 23 2014-Jan 23 2015
	JONES ST	LEAVENWORTH ST -	Conflict with existing Street Use Permit.	13B-0121	(415) 431-2950 - (415) 431-2950	Jan 23 2014-Jan 23 2015
	JONES ST	LEAVENWORTH ST -	Conflict with existing Street Use Permit.	13ECN-0826	800-743-5000 - 800-743-5000	Jul 30 2013-
	JONES ST	Intersection	Please see special paving requirements for Moratorium Streets.	1531J		Jan 6 2010-Jan 6 2015
	JONES ST	Intersection	Blocks with Bicycle Route designations require special attention. For details see Section 10 of DPT's Blue Book and Section 6.3 of DPW's Order No. 171.442.	N/A		
	JONES ST	Intersection	Please refer to Figure 12 of Section 9.4(A) of the DPW Order No. 171,442 for special conditions for excavation in the vicinity of AWSS.	N/A		
	JONES ST	Intersection	Under G095 requirement, Contractor shall contact Muni Overhead Line Division of any work 10 feet in horizontal or vertical direction of overhead lines. Contact: Tim Lipps @ (415) 554-9227	N/A		
	JONES ST	LEAVENWORTH ST -	Blocks with Bicycle Route designations require special attention. For details see Section 10 of DPT's Blue Book and Section 6.3 of DPW's Order No. 171.442.	N/A		
	JONES ST	LEAVENWORTH ST -	DPT Blue Book Traffic Restriction. Time of day during which lanes must be kept clear: NORTH 7AM - 9AM 3PM - 7PM MONDAY THROUGH FRIDAY // SOUTH 7AM - 9AM 3PM - 7PM MONDAY THROUGH FRIDAY	N/A		
	JONES ST	LEAVENWORTH ST -	Please refer to Figure 12 of Section 9.4(A) of the DPW Order No. 171,442 for special conditions for excavation in the vicinity of AWSS.	N/A		
	JONES ST	LEAVENWORTH ST -	Under G095 requirement, Contractor shall contact Muni Overhead Line Division of any work 10 feet in horizontal or vertical direction of overhead lines. Contact: Tim Lipps @ (415) 554-9227	N/A		
	JONES ST	Intersection	Proposed Excavation.	SF DPW IDC - Mechanical \Electrical	Steven Lee -	Jul 9 2013-Apr 3 2014
	JONES ST	LEAVENWORTH ST -	Proposed Excavation.	SF DPW IDC - Streets & Highways	Isabel Liang -	Aug 27 2012-Aug 26 2014
	JONES ST	Intersection	Proposed Excavation.	SF MTA SS - Transportation Engineering (Capital)	Harvey Quan -	Apr 1 2013-Mar 31 2014

Street Name	From St	To St	Message	Job	Contact	Dates
	JONES ST	LEAVENWORTH ST -	Proposed Excavation.	SF MTA SS - Transportation Engineering (Capital)	Harvey Quan -	Apr 1 2013-Mar 31 2014
	JONES ST	Intersection	Proposed Excavation.	SF MTA SS - Transportation Engineering (Capital)	Harvey Quan -	Apr 1 2013-Mar 31 2014
	JONES ST	LEAVENWORTH ST -	Proposed Excavation.	SF MTA SS - Transportation Engineering (Capital)	Harvey Quan -	Apr 1 2013-Mar 31 2014
TURK ST						
	FILLMORE ST	Intersection	Please refer to Figure 12 of Section 9.4(A) of the DPW Order No. 171,442 for special conditions for excavation in the vicinity of AWSS.	N/A		
	FILLMORE ST	Intersection	Under G095 requirement, Contractor shall contact Muni Overhead Line Division of any work 10 feet in horizontal or vertical direction of overhead lines. Contact: Tim Lipps @ (415) 554-9227	N/A		
	FILLMORE ST	STEINER ST -	Banners are allowed on this street	N/A		
	FILLMORE ST	STEINER ST -	DPT Blue Book Traffic Restriction. Time of day during which lanes must be kept clear: NORTH 4PM - 7PM MONDAY THROUGH FRIDAY // SOUTH 4PM - 7PM MONDAY THROUGH FRIDAY	N/A		
	FILLMORE ST	Intersection	Proposed Paving.	PAVING	Richard Lee -	Jul 12 2018-Nov 16 2018
	FILLMORE ST	Intersection	Proposed Excavation.	SF DPW IDC - Hydraulic	Iqbalbhai Dhapa -	Jul 1 2015-Feb 15 2017
	FILLMORE ST	Intersection	Proposed Excavation.	SF DPW IDC - Mechanical \Electrical	Steven Lee -	Jul 9 2013-Apr 3 2014
	FILLMORE ST	Intersection	Proposed Excavation.	SF MTA SS - Livable Streets	Mike Sallaberry -	Jul 1 2013-Sep 30 2015
	FILLMORE ST	Intersection	Proposed Excavation.	SF MTA SS - Transportation Engineering (Capital)	Harvey Quan -	Apr 1 2013-Mar 31 2014
	FILLMORE ST	STEINER ST -	Proposed Excavation.	SF MTA SS - Transportation Engineering (Capital)	Harvey Quan -	Apr 1 2013-Mar 31 2014
	FILLMORE ST	Intersection	Proposed Excavation.	SF MTA SS - Transportation Engineering (Capital)	Harvey Quan -	Apr 1 2013-Mar 31 2014
	FILLMORE ST	STEINER ST -	Proposed Excavation.	SF MTA SS - Transportation Engineering (Capital)	Harvey Quan -	Apr 1 2013-Mar 31 2014

Curb Ramps

Street	Specification	Direction
16TH ST : CHURCH ST - Intersection	Required - L - Standard	SouthEast
16TH ST : CHURCH ST - Intersection	Required - R - Standard	SouthEast
21ST ST : SOUTH VAN NESS AVE - Intersection	Required - L - Standard	NorthEast
21ST ST : SOUTH VAN NESS AVE - Intersection	Required - R - Standard	NorthEast
21ST ST : SOUTH VAN NESS AVE - Intersection	Required - R - Standard	NorthWest
21ST ST : SOUTH VAN NESS AVE - Intersection	Required - L - Standard	NorthWest
21ST ST : SOUTH VAN NESS AVE - Intersection	Required - L - Standard	SouthEast
21ST ST : SOUTH VAN NESS AVE - Intersection	Required - R - Standard	SouthEast
21ST ST : SOUTH VAN NESS AVE - Intersection	Required - R - Standard	SouthWest
21ST ST : SOUTH VAN NESS AVE - Intersection	Required - L - Standard	SouthWest
25TH AVE : CALIFORNIA ST - Intersection	Required - L - Standard	SouthEast
25TH AVE : CALIFORNIA ST - Intersection	Required - R - Standard	SouthEast
CALIFORNIA ST : LAUREL ST - Intersection	Required - L - Standard	NorthEast
CALIFORNIA ST : LAUREL ST - Intersection	Required - R - Standard	NorthEast
CALIFORNIA ST : LAUREL ST - Intersection	Required - R - Standard	NorthWest
CALIFORNIA ST : LAUREL ST - Intersection	Required - L - Standard	NorthWest
CALIFORNIA ST : LAUREL ST - Intersection	Required - L - Standard	SouthEast
CALIFORNIA ST : LAUREL ST - Intersection	Required - R - Standard	SouthEast
CALIFORNIA ST : LAUREL ST - Intersection	Required - R - Standard	SouthWest
CALIFORNIA ST : LAUREL ST - Intersection	Required - L - Standard	SouthWest
FILLMORE ST : TURK ST - Intersection	Required - L - Standard	NorthEast
FILLMORE ST : TURK ST - Intersection	Required - R - Standard	NorthEast
FILLMORE ST : TURK ST - Intersection	Required - R - Standard	NorthWest
FILLMORE ST : TURK ST - Intersection	Required - L - Standard	NorthWest
FILLMORE ST : TURK ST - Intersection	Required - L - Standard	SouthEast
FILLMORE ST : TURK ST - Intersection	Required - R - Standard	SouthEast
FILLMORE ST : TURK ST - Intersection	Required - R - Standard	SouthWest
FILLMORE ST : TURK ST - Intersection	Required - L - Standard	SouthWest
GOUGH ST : SACRAMENTO ST - Intersection	Required - L - Standard	NorthEast
GOUGH ST : SACRAMENTO ST - Intersection	Required - R - Standard	NorthEast
GOUGH ST : SACRAMENTO ST - Intersection	Required - R - Standard	NorthWest
GOUGH ST : SACRAMENTO ST - Intersection	Required - L - Standard	NorthWest
GOUGH ST : SACRAMENTO ST - Intersection	Required - L - Standard	SouthEast

Street	Specification	Direction
GOUGH ST : SACRAMENTO ST - Intersection	Required - R - Standard	SouthEast
GOUGH ST : SACRAMENTO ST - Intersection	Required - R - Standard	SouthWest
GOUGH ST : SACRAMENTO ST - Intersection	Required - L - Standard	SouthWest
LARKIN ST : OFARRELL ST - Intersection	Required - R - Standard	NorthEast
LARKIN ST : OFARRELL ST - Intersection	Required - L - Standard	NorthEast
LARKIN ST : OFARRELL ST - Intersection	Required - R - Standard	SouthWest
LARKIN ST : OFARRELL ST - Intersection	Required - L - Standard	SouthWest
OFARRELL ST : POLK ST - Intersection	Required - L - Standard	NorthEast
OFARRELL ST : POLK ST - Intersection	Required - R - Standard	NorthEast
OFARRELL ST : POLK ST - Intersection	Required - R - Standard	NorthWest
OFARRELL ST : POLK ST - Intersection	Required - L - Standard	NorthWest
OFARRELL ST : POLK ST - Intersection	Required - L - Standard	SouthEast
OFARRELL ST : POLK ST - Intersection	Required - R - Standard	SouthEast
OFARRELL ST : POLK ST - Intersection	Required - R - Standard	SouthWest
OFARRELL ST : POLK ST - Intersection	Required - L - Standard	SouthWest



Department of Public Works
Bureau of Street-Use and Mapping
1155 Market St, 3rd floor
San Francisco, CA 94103

13EXC-6559

Request to Excavate a Moratorium Street

For more information about this permit, please call Bureau of Street-Use & Mapping @ 415 554 5810.

Applicant: Phoenix Electric Company **Received Date:** Nov 5 2013 9:54AM

Contact Person: Phoenix Electric Company

Contact Phone:(415) 760-0015 **Contact Email:**wlew@phoenixelectricco.com

Method: Open Cut: Sawcut

Purpose:

Reason: Place Conduit

Description: Various Locations Pedestrian Countdown Signals Contract No. 1 (Contract 1901J)

Approved

Denied

21ST ST: SHOTWELL ST SOUTH VAN NESS AVE (1106000)

Asphalt Square Footage: 0

Concrete Square Footage: 30

Moratorium Start Date: 7/1/2011

Moratorium End Date: 7/1/2016

Date Service Requested: 11/5/2013

Property Owner Name:

Property Owner Phone:

Approved

Denied

21ST ST: SOUTH VAN NESS AVE CAPP ST (1107000)

Asphalt Square Footage: 0

Concrete Square Footage: 20

Moratorium Start Date: 3/19/2012

Moratorium End Date: 3/19/2017

Date Service Requested: 11/5/2013

Property Owner Name:

Property Owner Phone:

Approved

Denied

21ST ST: SOUTH VAN NESS AVE Intersection (24083000)

Asphalt Square Footage: 0

Concrete Square Footage: 70

Moratorium Start Date: 2/15/2012

Moratorium End Date: 2/15/2017

Date Service Requested: 11/5/2013

Property Owner Name:

Property Owner Phone:

Approved

Denied

JONES ST: COSMO PL SUTTER ST (7574000)

Asphalt Square Footage: 40

Concrete Square Footage: 30

Moratorium Start Date: 1/6/2010

Moratorium End Date: 1/6/2015

Date Service Requested: 11/5/2013

Property Owner Name:

Property Owner Phone:

Approved

Denied

JONES ST: SUTTER ST BUSH ST (7575000)

Asphalt Square Footage: 40

Concrete Square Footage: 10

Moratorium Start Date: 1/6/2010

Moratorium End Date: 1/6/2015

Date Service Requested: 11/5/2013

Property Owner Name:

Property Owner Phone:

Approved

Denied

JONES ST: SUTTER ST Intersection (24959000)

Asphalt Square Footage: 0

Concrete Square Footage: 25

Moratorium Start Date: 1/6/2010

Moratorium End Date: 1/6/2015

Date Service Requested: 11/5/2013

Property Owner Name:

Property Owner Phone:

Approved

Denied

LARKIN ST: OFARRELL ST MYRTLE ST (8130000)

Asphalt Square Footage: 40

Concrete Square Footage: 10

Moratorium Start Date: 10/8/2009

Moratorium End Date: 10/8/2014

Date Service Requested: 11/5/2013

Property Owner Name:

Property Owner Phone:

Approved

Denied

SOUTH VAN NESS AVE: 21ST ST Intersection (24083000)

Asphalt Square Footage: 0

Concrete Square Footage: 70

Moratorium Start Date: 2/15/2012

Moratorium End Date: 2/15/2017

Date Service Requested: 11/5/2013

Property Owner Name:

Property Owner Phone:

Approved

Denied

SUTTER ST: JONES ST Intersection (24959000)

Asphalt Square Footage: 0

Concrete Square Footage: 25

Moratorium Start Date: 1/6/2010

Moratorium End Date: 1/6/2015

Date Service Requested: 11/5/2013

Property Owner Name:

Property Owner Phone:

Recommended By:

Recommended By:

Approved By:

Permit Coordinator

Division Manager
(or designee)


Bureau Manager
(or designee)

No Diagram submitted

Edwin M. Lee | Mayor
Tom Nolan | Chairman
Cheryl Brinkman | Vice-Chairman
Leona Bridges | Director
Malcolm Heinicke | Director
Jerry Lee | Director
Joél Ramos | Director
Cristina Rubke | Director
Edward D. Reiskin | Director of Transportation

MEMORANDUM

TO: Rene Lopez
Bureau of Street Use and Mapping
875 Stevenson Street, Room 460

FROM: Geraldine de Leon 
Associate Engineer

DATE: December 5, 2012

SUBJECT: Surface-Mounted Facility Submittal Package for Signal Controller Cabinet Installation at **Polk Street** (east side) between **O'Farrell Street** and **Alice B Toklas Place / Myrtle Street** (near the intersection of O'Farrell Street and Polk Street)
(DPW Contract No. 1901J – Various Locations Pedestrian Countdown Signals Contract No. 1)

Please find enclosed our submittal package for the proposed installation of a surface-mounted facility (signal controller cabinet) at **Polk Street** between **O'Farrell Street** and **Alice B Toklas Place / Myrtle Street** (near the intersection of O'Farrell Street and Polk Street). This intersection is included as part of the Various Locations Pedestrian Countdown Signals Contract No. 1 and the construction is proposed to begin around February 2013.

The required public notices will be posted after we receive your written approval regarding the proposed SMF location.

If you have any questions, I can be reached at 701-4675.

Attachments:

Pre-Site Visit Checklist (Exhibit A of DPW Order No. 175,566)
Copy of SFMTA's Five Year Plan
Cabinet and Foundation Specifications
Detailed Drawing of Proposed Controller Location
Photographs of Proposed Controller Location
Copy of Proposed Public Notice
Copy of Curb Ramp Design Drawing



EXHIBIT A

PRE-SITE VISIT CHECKLIST

City and County of San Francisco

Department of Public Works



Bureau of Street-use and Mapping

Surface-Mounted Facility
Pre-Site visit Checklist

Applicant Name: SFMTA Transportation Engineering ADDRESS: 1 South Van Ness Ave., 7th Floor, SF, CA 94102-5417

Contact Name: Geraldine de Leon TEL. NO.: (415) 701 - 4675 FAX: (415) 701-4737

Date: December 5, 2012 Proposed Location: Polk Street (east side) between O'Farrell Street and Alice B Toklas Place / Myrtle Street

- 1. Five-year plan or letter indicating no additional work is planned for the next five years is on file.
- 2. Verification that cabinet size is consistent with the plans on file.
- 3. Verification of attempts to place Surface-Mounted Facility on private property (at least 3 locations).
Please attach the following:
 - jj. Copy of letter mailed to property owners
 - kk. Copy of mailing list
 - ll. Statement verifying date of mailing
 - mm. Copy of responses from property owners
 - nn. Verification of attempt to enter into an agreement with any interested property owners
- 4. Verification of attempts to place Surface-Mounted Facility underground.
- 5. Verification of attempts to collocate the Surface-Mounted Facility.
- 6. Verification of special requirements that limit the possible locations for the Surface-Mounted Facility.
- 7. Verification that proposed locations conforms to the placement guidelines.
- 8. Verification that an existing Surface-Mounted Facility could/could not be removed.

ITEM NOS. _____ not required.

Request for site visit is accepted AND Site visit is scheduled
for: _____, 2012 with: Geraldine de Leon Tel. No.: (415) 701-4675

Request for site visit is denied
 Site visit not required because:

Proposed location for the new traffic signal controller cabinet is o.k.

Reviewed By Rene Lopez RML 1/16/13 Tel. No.: (415) 554-6201

PLEASE START THE 20-DAY NOTIFICATION.

VERIFICATION STATEMENTS OF PRE-SITE VISIT CHECKLIST (EXHIBIT A)

1. STATEMENT REGARDING 5-YEAR PLAN

See attached copy of SFMTA's Five Year Plan.

2. STATEMENT REGARDING CABINET SIZE

Attached are the specifications for the traffic signal controller cabinet and foundation.

3. STATEMENT REGARDING ATTEMPTS TO PLACE SURFACE-MOUNTED FACILITY ON PRIVATE PROPERTY

Because of the purpose, function and special requirements of signal controllers, their placement is critical to public safety and is limited to the portion of sidewalk as close to the intersection as practical, such that the controller is curbside with a direct line of sight to as much of the intersection, signal indications and vehicle and pedestrian traffic as possible. For such reasons, signal controller cabinets cannot be placed on private property away from the roadway and they must be fully accessible at all times.

4. STATEMENT REGARDING ATTEMPTS TO PLACE SURFACE-MOUNTED FACILITY UNDERGROUND

Because of the purpose, function and special requirements of signal controllers, their placement is critical to public safety and is limited to the portion of sidewalk as close to the intersection as practical, such that the controller is curbside with a direct line of sight to as much of the intersection, signal indications and vehicle and pedestrian traffic as possible. For such reasons, signal controller cabinets cannot be placed underground where a direct line of sight is not available.

5. STATEMENT REGARDING ATTEMPTS TO COLLOCATE THE SURFACE-MOUNTED FACILITY

There are no other surface-mounted facilities at this intersection that the controller can be collocated with.

6. STATEMENT REGARDING SPECIAL REQUIREMENTS THAT LIMIT THE POSSIBLE LOCATIONS FOR THE SURFACE-MOUNTED FACILITY

Because of the purpose, function and special requirements of signal controllers, their placement is critical to public safety and is limited to the portion of sidewalk as close to the intersection as practical, such that the controller is curbside with a direct line of sight to as much of the intersection, signal indications and vehicle and pedestrian

SMF Submittal Package

For Polk Street (east side) between O'Farrell Street and Alice B Toklas Place / Myrtle Street

(near the intersection of O'Farrell Street and Polk Street)

August 22, 2012

traffic as possible. For such reasons, signal controller cabinets cannot be placed underground or on private property away from the roadway.

7. STATEMENT REGARDING CONFORMANCE TO PLACEMENT GUIDELINES

The suggested location for the proposed facility is in accordance with DPW's surface-mounted facility placement guidelines, Exhibit B of DPW Order No. 175,566.

8. STATEMENT REGARDING REMOVAL OF EXISTING SURFACE-MOUNTED FACILITY

The old controller cabinet and foundation will be removed after activation of the new controller.

Street Name

Utility

Project Name

Project Description

SEARCH RESET

From Date

To Date

Phase

Coord Project

show joint opportunities

5 YEAR PLAN PROJECTS

Project Name

Project Description

export search results to excel

add a new project

show/edit project details

add locations to project

delete this project

project activity log

filter by street name

-- remove filter --

CALIFORNIA ST

CHURCH ST

JONES ST

OFARRELL ST

TURK ST

filter by project name

-- remove filter --

Pedestrian Countdown Signal

sort direction Ascending Descending

street name	limits	utility	project	start date	end date	duration	location phase	flag	edit	remove
21ST ST	SHOTWELL ST to SOUTH VAN NESS AVE (3050 - 3099)	DPT	Pedestrian Countdown Signal No. 1/Surface Mounted Facilities (Pedestrian Signal Improvements)	12/1/2012	12/31/2013	395	Proposed	<ul style="list-style-type: none"> moratorium ends 7/1/2016 	edit	remove
CALIFORNIA ST	WALNUT ST to LAUREL ST (3300 - 3399)	DPT	Pedestrian Countdown Signal No. 1/Surface Mounted Facilities (Pedestrian Signal Improvements)	12/1/2012	12/31/2013	395	Proposed	<ul style="list-style-type: none"> needs coordination 	edit	remove
CALIFORNIA ST	25TH AVE to 26TH AVE (6300 - 6399)	DPT	Pedestrian Countdown Signal No. 1/Surface Mounted Facilities (Pedestrian Signal Improvements)	12/1/2012	12/31/2013	395	Proposed	<ul style="list-style-type: none"> needs coordination 	edit	remove
CHURCH ST	16TH ST to CHULA LN (400 - 449)	DPT	Pedestrian Countdown Signal No. 1/Surface Mounted Facilities (Pedestrian Signal Improvements)	12/1/2012	12/31/2013	395	Proposed	<ul style="list-style-type: none"> needs coordination 	edit	remove
JONES ST	COSMO PL to SUTTER ST (712 - 799)	DPT	Pedestrian Countdown Signal No. 1/Surface Mounted Facilities (Pedestrian Signal Improvements)	12/1/2012	12/31/2013	395	Proposed	<ul style="list-style-type: none"> moratorium ends 1/6/2015 	edit	remove
OFARRELL ST	LARKIN ST to POLK ST (800 - 899)	DPT	Pedestrian Countdown Signal No. 1/Surface Mounted Facilities (Pedestrian Signal Improvements)	12/1/2012	12/31/2013	395	Proposed	<ul style="list-style-type: none"> needs coordination 	edit	remove
POLK ST	OFARRELL ST to ALICE B TOKLAS PL \ MYRTLE ST (900 - 949)	DPT	Pedestrian Countdown Signal No. 1/Surface Mounted Facilities (Pedestrian Signal Improvements)	12/1/2012	12/31/2013	395	Proposed	<ul style="list-style-type: none"> paving conflict needs coordination 	edit	remove
TURK ST	FILLMORE ST to STEINER ST (1400 - 1499)	DPT	Pedestrian Countdown Signal No. 1/Surface Mounted Facilities (Pedestrian Signal Improvements)	12/1/2012	12/31/2013	395	Proposed		edit	remove

DIMENSIONS FOR 2070G UPPER CONTROLLER CABINET, LOWER PEDESTAL CABINET AND PEDESTAL CABINET BASE



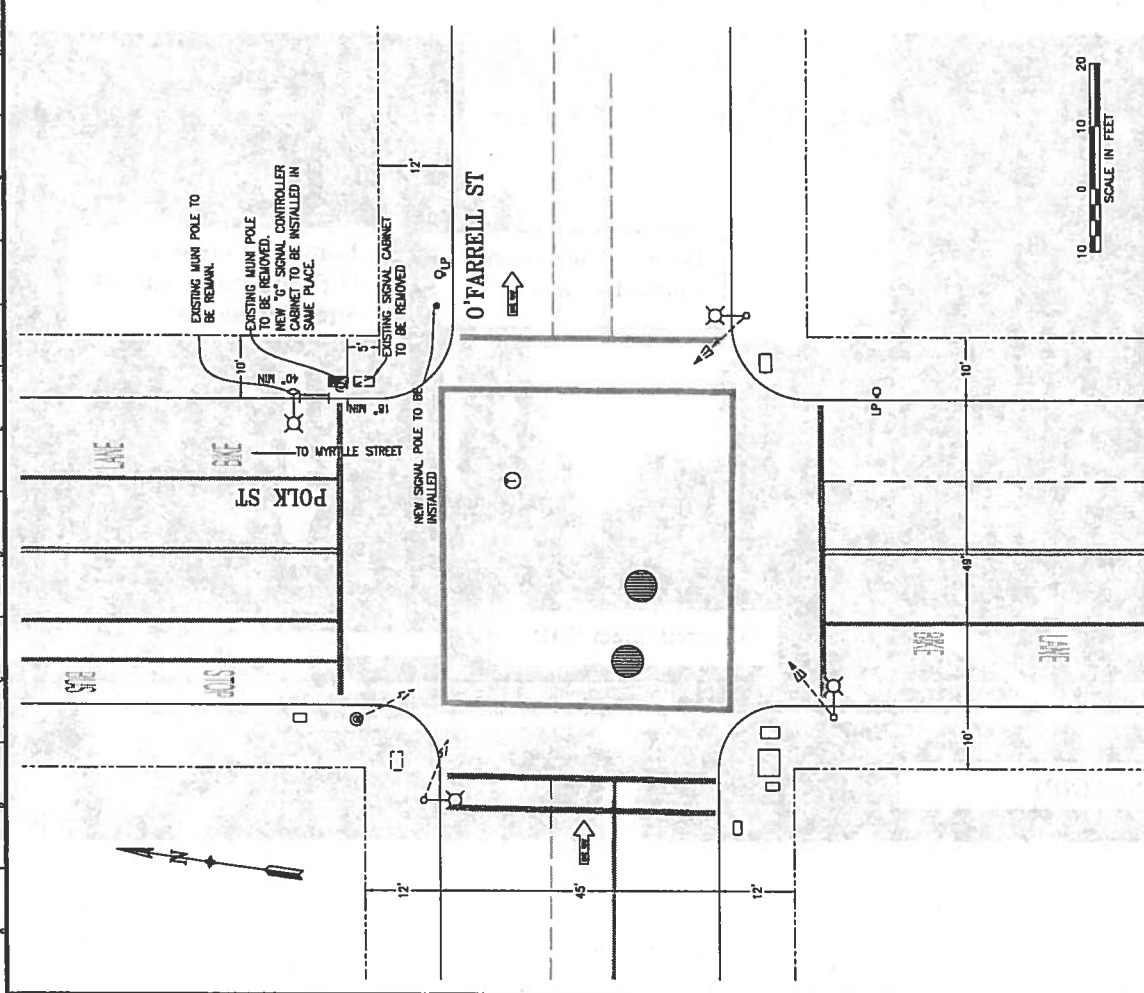
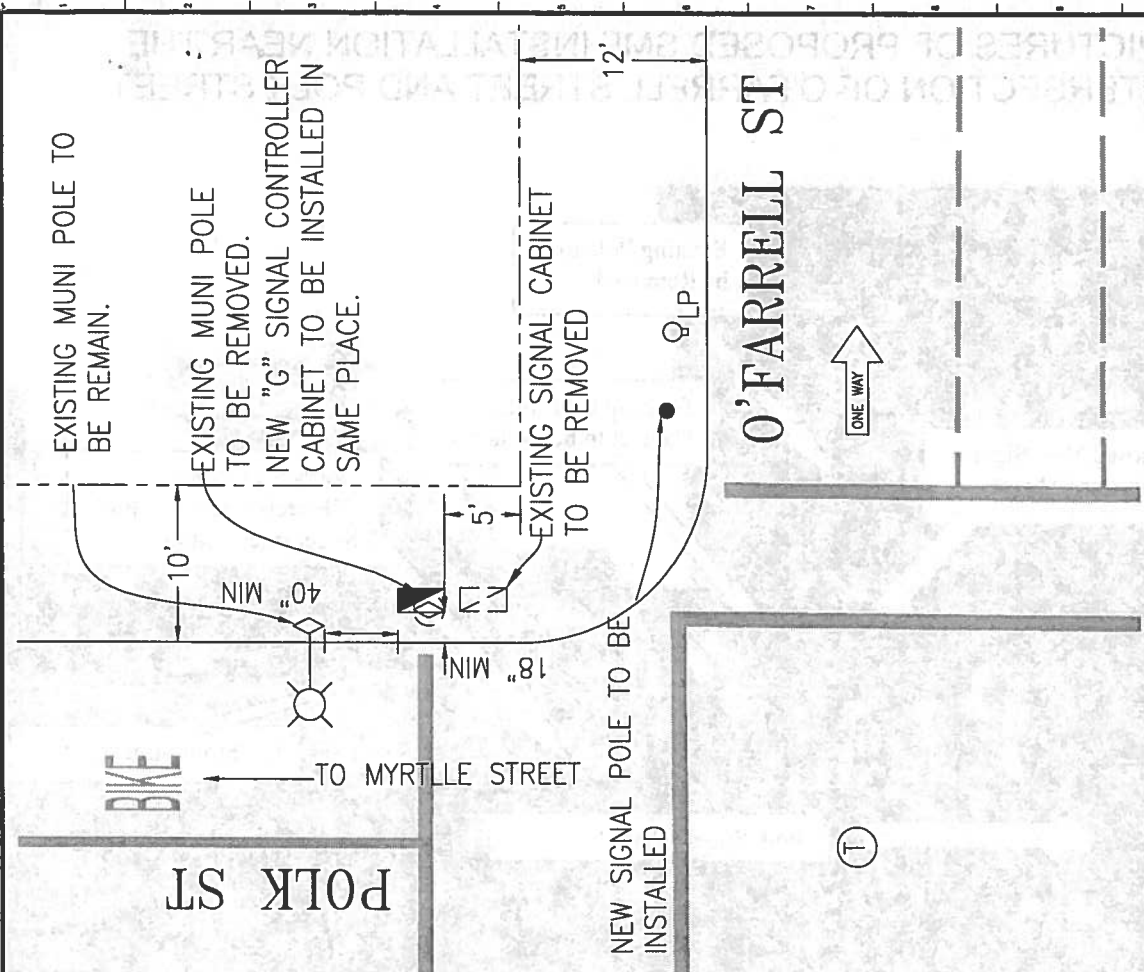
2070G UPPER CONTROLLER CABINET: 24.25" W x 17.5" D x 40" H

2070G LOWER PEDESTAL CABINET: 20" W x 16" D x 30" H

PEDESTAL CABINET BASE: 17" W x 13" D x 3" H

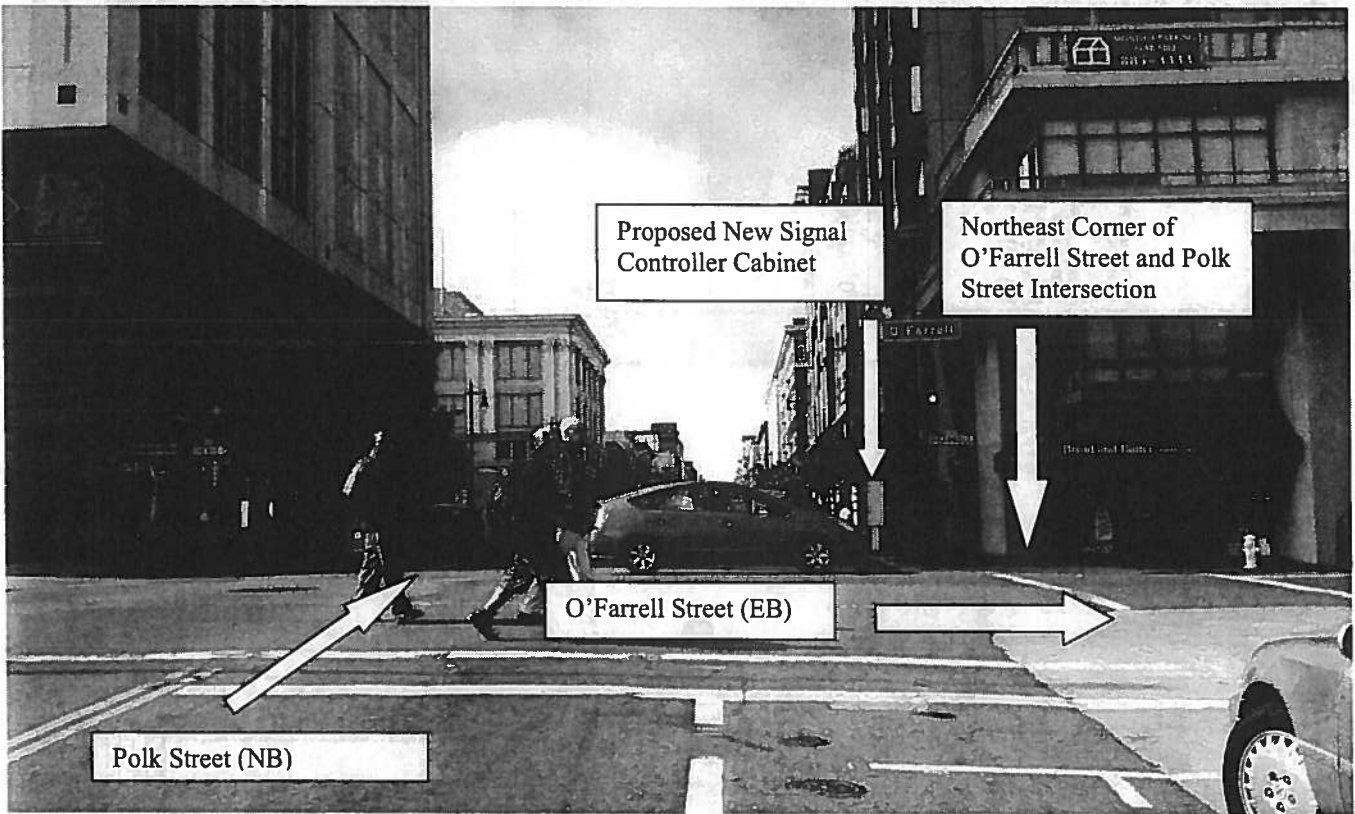
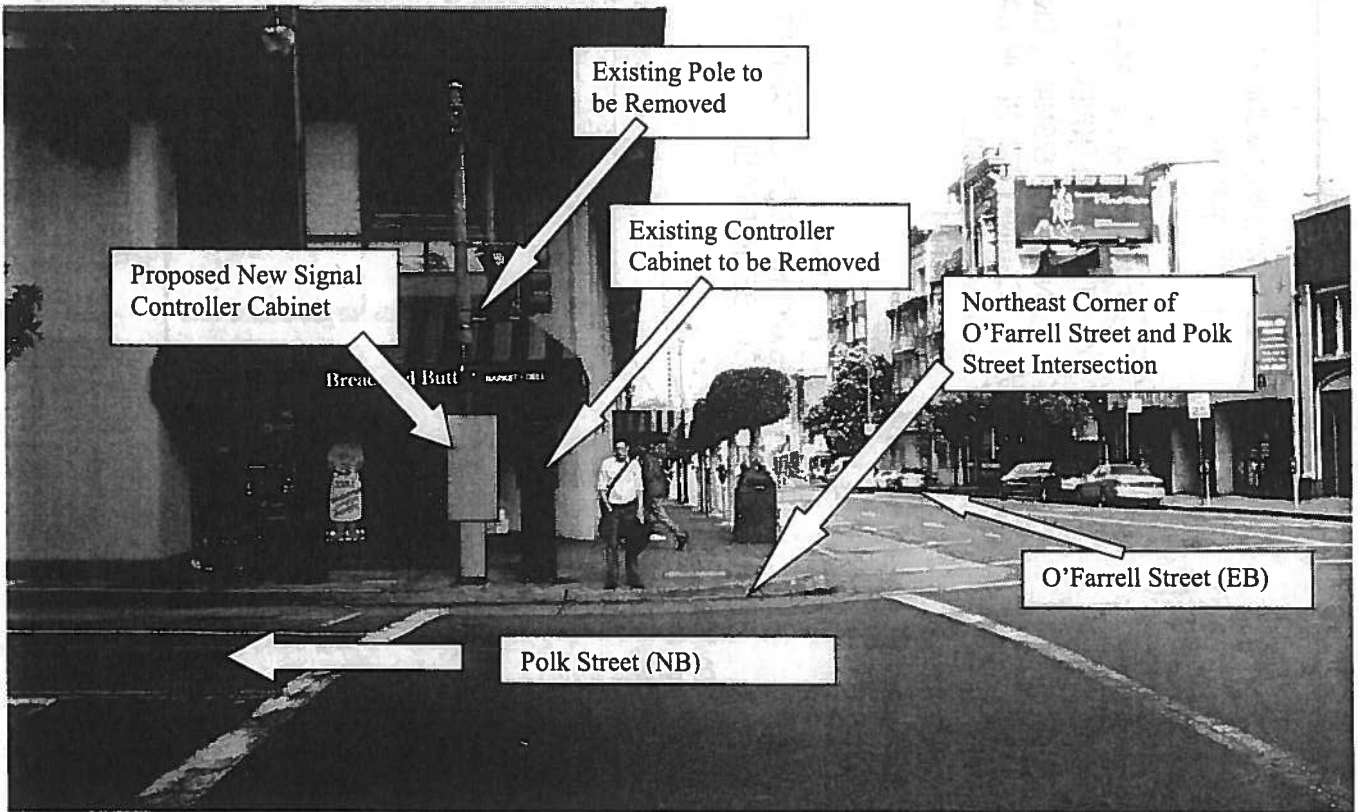
STANDARD CONCRETE FOUNDATION: 17" W x 13" D x 2" H (portion above ground)

TOTAL HEIGHT (including upper and lower cabinets, cabinet base and foundation): 75" H



SPECIFICATION NO. DRAWING NO. FILE NO. REV. NO.		PEDESTRIAN COUNTDOWN SIGNALS TRAFFIC SIGNAL MODIFICATION	
SCALE: AS SHOWN		SHEET OF SHEETS OF	
DESIGNED CD	DATE 12/11	APPROVED SECTION ENGINEER	DATE 12/11
DRAWN CD	DATE 12/11	CHECKED HO	DATE 12/11
SAN FRANCISCO MUNICIPAL TRANSPORTATION AGENCY TRANSPORTATION ENGINEERING CITY AND COUNTY OF SAN FRANCISCO		O'FARRELL AND POLK TRAFFIC SIGNAL WORK	
REFERENCE INFORMATION & FILE NO. OF SHEETS		TABLE OF REVISIONS CHECK WITH TITLING TO SEE FILE NO. / DATE LATEST REVISION	
DATE	DESCRIPTION	BY	APP.

PICTURES OF PROPOSED SMF INSTALLATION NEAR THE INTERSECTION OF O'FARRELL STREET AND POLK STREET



Division of Sustainable Streets - Transportation Engineering
Municipal Transportation Agency
One South Van Ness Avenue, 7th Floor
San Francisco, CA 94103-5417

IMPORTANT NOTICE CONCERNING YOUR RIGHTS

January 25, 2013

Dear San Francisco Resident:

The San Francisco Municipal Transportation Agency (SFMTA) has filed an application with the San Francisco Department of Public Works (DPW) for a permit to install a traffic signal controller cabinet at the north east corner of **O'Farrell and Polk streets**. A photograph of the Surface Mounted Facility (SMF) and the specifications for the SMF are shown below.

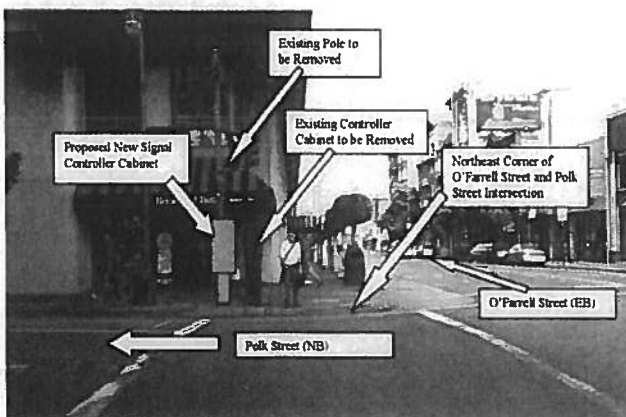
SFMTA will be modifying the existing traffic signals at **O'Farrell and Polk streets** to relocate the existing signal controller cabinet at this intersection just north of the current controller location on the Polk Street side at the north east corner. The new cabinet will house the signal controller and other equipment that will control and monitor the proper functioning of the traffic signals. The old traffic controller cabinet will be removed after activation of the new cabinet. The proposed SMF location is the optimal location for the placement of the controller cabinet from a traffic safety standpoint. A direct line of sight from the cabinet to the intersection, signal indications and vehicle and pedestrian traffic is essential.

If you object to the installation of this SMF, you **must** submit your objection in writing via e-mail to smf@sfdpw.org, via mail to the Department of Works Bureau of Street-Use and Mapping, 1155 Market Street, 3rd Floor, San Francisco, CA 94103, or via fax to (415) 554-6161. You have 20 days from the date of this notice to send a written notice of your objection to DPW. DPW will not consider any objection unless it is made within this 20-day period.

If you submit an objection, DPW may convene a hearing to determine whether the permit for placement of the SMF should be issued. DPW will commence any such hearing within 40 days after the receipt of any objections. You will have the opportunity to express your concerns about the SMF at the hearing should you choose to attend.

Thank you,

Geraldine de Leon
Division of Sustainable Streets- Transportation Engineering
Municipal Transportation Agency
One South Van Ness Avenue, 7th Floor
San Francisco, CA 94103-5417
(415) 701-4675



Upper controller cabinet is 24.25"W x 40"H x 17.5"D
Lower pedestal cabinet is 20" W x 30"H x 16"D
Pedestal cabinet base 17"W x 3"H x 13" D
Concrete foundation is 17"W x 2"H x 13"D
Total Height (cabinet & foundation): 75"



(415) 554-5810
FAX (415) 554-6161
<http://www.sfdpw.org>

Department of Public Works
Bureau of Street-Use and Mapping
1155 Market St, 3rd Floor
San Francisco, CA 94103

13SMF-0181

Surface Mounted Facility Permit

Address : POLK ST: OFARRELL
ST to ALICE B TOKLAS PL \\
MYRTLE ST (900 - 949)

Cost: \$150.00

Block: Lot: Zip:

Permittee

Name: San Francisco Municipal Transportation Agency
Address: One South Van Ness Avenue, 07th Floor San Francisco, CA 94103
Contact: Geraldine de Leon **Phone:** (415) 701-4675

Permit FrontPage Conditions Note: Your application is approved, as submitted, with no additional requirements. You may apply for an excavation permit. (Location: Polk St./ O'Farrell St.)

The undersigned Permittee hereby agrees to comply with all requirements and conditions noted on this permit

Approved Date : 06/27/2013

Applicant/Permittee

Date

Printed : 7/9/2014 9:40:58 AM Plan Checker Rene Lopez

"IMPROVING THE QUALITY OF LIFE IN SAN FRANCISCO" We are dedicated individuals committed to teamwork, customer service and continuous improvement in partnership with the community.

Customer Service

Teamwork

Continuous Improvement

Permit Addresses

13SMF-0181

*RW = RockWheel, SMC = Surface Mounted Cabinets, S/W = Sidewalk Work, DB = Directional Boring,
BP= Reinforced Concrete Bus Pad, UB = Reinforced Concrete for Utility Pull Boxes and Curb Ramps

Number of blocks: 1 Total repair size:0 sqft Total Streetspace: Total Sidewalk: sqft

ID	Street Name	From St	To St	Sides	*Other	Asphalt	Concrete	Street Space Feet	Sidewalk Feet
1	POLK ST	OFARRELL ST	ALICE B TOKLAS PL \ MYRTLE ST	East	RW : False SMC : False S/W Only : False DB: False BP: False UB: False	0	0		
Total						0	0		

Exceptions

13SMF-0181

Street Name	From St	To St	Message	Job	Contact	Dates
POLK ST						
	OFARRELL ST	ALICE B TOKLAS PL \ MYRTLE ST -	Conflict with existing Street Use Permit.	12B-0059	Refer to Agent - Refer to Agent	
	OFARRELL ST	ALICE B TOKLAS PL \ MYRTLE ST -	Conflict with existing Street Use Permit.	12B-0111	Refer to Agent - Refer to Agent	
	OFARRELL ST	ALICE B TOKLAS PL \ MYRTLE ST -	Conflict with existing Street Use Permit.	12B-0117	Refer to Agent - Refer to Agent	
	OFARRELL ST	ALICE B TOKLAS PL \ MYRTLE ST -	Conflict with existing Street Use Permit.	13B-0031	Refer to Agent - Refer to Agent	
	OFARRELL ST	ALICE B TOKLAS PL \ MYRTLE ST -	Blocks with Bicycle Route designations require special attention. For details see Section 10 of DPT's Blue Book and Section 6.3 of DPW's Order No. 171.442.	N/A		
	OFARRELL ST	ALICE B TOKLAS PL \ MYRTLE ST -	DPT Blue Book Traffic Restriction. Time of day during which lanes must be kept clear: EAST 7AM - 9AM 3PM - 7PM MONDAY THROUGH FRIDAY // WEST 7AM - 9AM 3PM - 7PM MONDAY THROUGH FRIDAY	N/A		
	OFARRELL ST	ALICE B TOKLAS PL \ MYRTLE ST -	Proposed Paving.	PAVING	Ophelia Lau -	Feb 1 2015-Feb 1 2016
	OFARRELL ST	ALICE B TOKLAS PL \ MYRTLE ST -	Proposed Excavation.	SF DPW IDC - Project Management	Cristina Olea -	Feb 3 2015-Aug 25 2015

No Diagram submitted



(415) 554-5810
FAX (415) 554-6161
<http://www.sfdpw.org>

Department of Public Works
Bureau of Street-Use and Mapping
1155 Market St, 3rd Floor
San Francisco, CA 94103

13EXC-1895

Utility Excavation Permit

Address : Multiple Locations

Cost: \$8,878.91

Block: Lot: Zip:

Pursuant to Article 2.4 of the Public Works Code in conjunction to DPW Order 178,940 permission, revocable at the will of the Director of Public Works, to excavate and restore the public right-of-way is granted to Permittee.

Bay Area Lightworks

Name: Bay Area Lightworks

Address: 1460 Yosemite Ave. San Francisco, CA 94124

Contact: Lindy Galimba

Phone: 415-822-2336

Conditions

This permit is approved with the condition that "No cabinet(s), PG&E power meter pedestal and VMS (Variable Message Sign) system will be installed (including foundation) under this permit until DPW approves the proposed location(s) for the installation of the cabinet(s)". Failure to comply with this condition may render this permit void and may subject Bay Area Lightworks to a fine or citation for up to \$10,000.00 a day for installing a cabinet without approval and valid approved permit.

Also, due to the coordinated planned paving schedule on Franklin St. from Fell St. to Clay St., the full restoration requirements per the excavation code (full lane width restoration) will not be required. Bay Area Lightworks will be allowed to do the standard restoration (place concrete base and hot asphalt concrete flush to the wearing surface) for the size of the excavation (T-trench) only. In-lieu paving payment cost will not be required since this project was coordinated with the paving program.

This permit has been revised to reflect the change on the permit condition with regards to the installation of the cabinets. This permit approves the installation of sixteen (16) traffic signal controller cabinets and two (2) power meter pedestals for a total of eighteen (18) proposed cabinets installed on various locations. (07/02/2013)

EmergencyConfirmationNumber**24 Hour / 7 Day Contact:**

JIM LAU #415-760-9243

Service Address/Project:VAN NESS CORRIDORS - FRANKLIN ST. (Part 1)
(Contract No. 1900J) (Work location: Franklin St. between Fell St.to Clay St.)**Start Date**

06/05/2013

Permit expires on:

6/19/2014

Purpose

Electric

Excavation Reason

Place Conduit

Excavation Reason Description**Method:**

Open Cut: Sawcut

TrackingNumber1**TrackingNumber2****Project Size**

12150

Inspection

The undersigned Permittee hereby agrees to comply with all requirements and conditions noted on this permit

Approved Date : 07/02/2013

****When drilling/excavating in sidewalk area, entire flag(s) must be replaced.****

Applicant/Permitee

Date

Distribution:
Inside BSM: Utility Inspection

Printed : 7/11/2014 8:14:58 AM

Plan Checker

Rene Lopez

STREET EXCAVATION REQUIREMENTS:

1. The permittee shall call Underground Service Alert (U.S.A.), telephone number 1-800-227-2600, 48 hours prior to any excavation.
2. All work including sidewalk and pavement cutting and removal, lagging, excavation, backfill, and sidewalk and pavement restoration shall be done by a licensed paving contractor and in accordance with the requirements of the Standard Specifications of the Bureau of Engineering, Department of Public Works, July 1986 Edition and Department of Public Works Order Nos. 176,707, copy attached.
3.
 - a. DPW Order 181,305, dated 6/17/13, Reinforced Concrete Bus pads, shall be constructed in accordance with SFPDW Standard Plan, File No. 96,607 and SFPDW Standard Specification Section 210 except that the concrete bus pad shall have a minimum compressive strength of 5,000 psi. Concrete bus pads shall be constructed at a minimum thickness of 10 to 12 inches and shall be approximately 10-foot wide.
 - b. DPW Order 181,306 dated 9/26/13, Reinforced concrete sidewalk, shall be constructed in accordance with the SFPDW Standard Plan File No. 96,608 and SFPDW Standard Specification Section 204 with #3 steel reinforced bars at mid-depth of the concrete sidewalk slab.
4. Sidewalk and pavement restoration shall include the replacement of traffic lane and crosswalk striping, parking stall markings, and curb painting that might have been obliterated during street excavation. The permittee shall perform their work under on the following options:
 - a. Have the City forces do the striping and painting work at the permittee's expense. The permittee shall make a deposit with the Department of Parking & Traffic for this purpose in an amount estimated by the Municipal Transportation Agency (MTA) 7th Floor 1 South Van Ness Ave telephone 701-4500, and notify the MTA at least 48 hours in advance of the time the work is to be done.
 - b. Perform the work themselves following instructions available at the Department of Parking & Traffic.
5. The permittee shall submit a non-refundable fee to Bureau of Street-Use and Mapping to pay for City Inspection of the backfill and pavement restoration. At least 48 hours in advance, the permittee shall make arrangements with the Street Improvement Section Inspectors, 554-7149, for an inspection schedule.
6. The permittee shall file and maintain an excavation bond in the sum of \$25,000.00 with the Department of Public Works, to guarantee the maintenance of the pavement in the excavation area for a period of 3 years following the completion of the backfill and pavement restoration pursuant to Article 2.4.40 of the Public Works Code.
7. The permittee shall conduct construction operations in accordance with the requirements of Article 11 of the Traffic Code. The permittee shall contact the MTA 7th Floor 1 South Van Ness Ave telephone 701-4500, for specific restrictions before starting work.
8. The permittee shall obtain the required permits, if any, from regulating agencies of the State of California.
9. The permittee shall verify the locations of any City or public service utility company facilities that may be affected by the work authorized by this permit and shall assume all responsibility for any damage to such facilities. The permittee shall make satisfactory arrangements and payments for any necessary temporary relocation of City or public utility company facilities.
10. The permittee shall pay the required fee for sewer installation permit at the Plumbing Inspection Division, Department of Building Inspection, 1660 Mission Street and arrange for inspection of this work, telephone 558-6054.
11. Concrete form work, planting of trees and pouring of sidewalk and/or curb shall not be performed prior to obtaining a permit from Bureau of Urban Forestry (BUF), telephone: 554-6700.
12. Per DPW Order 178,806, the recycling of Cobble Stones and Granit Curb shall follow as:
 - a. Cobblestones shall be clean of dirt prior to transporting. Extreme care shall be taken during the transporting the cobblestones to minimize damage before delivery to City. The cobblestones shall be neatly and securely placed on pallets so they can be moved about safely after the delivery. The Minimum size of cobblestone shall be 4 inches square (16 square inches). The cobblestones shall be delivered, including off loading, to the lower lot at the Cesar Chavez Street Yard located at 2323 Cesar Chavez Street or at alternative location directed by the Department within the City of San Francisco. Contact the Department forty-eight hours (48 hours) prior to delivery. The Department can be reached at (415) 641-2627.
 - b. Granite Curb shall be neatly and securely placed on pallets so they can be moved about safely after delivery. The Contractor shall exercise care in transporting the granite curb to minimize damage. The length limit of recyclable granite curbs shall be no less than four feet. The granite curb shall be delivered, including off loading, to the back lot at the Griffith Pump Station located at 1105 Thomas Street or at an alternative location directed by the Department within the City of San Francisco. Contact Bureau of Street and Sewer Repair (BSSR) at least forty-eight hours (48 hours) prior to delivery. BSSR can be reached at (415) 695-2087.
13. In consideration of this Permit being issued for the work described in the application, Permittee on its behalf and that of any successor or assign, and on behalf of any lessee, promises and agrees to perform all the terms of this Permit and to comply with all applicable laws, ordinances and regulations.
14. Permittee agrees on its behalf and that of any successor or assign to hold harmless, defend, and indemnify the City and County of San Francisco, including, without limitation, each of its commissions, departments, officers, agents and employees (hereinafter collectively referred to as the "City") from and against any and all losses, liabilities, expenses, claims, demands, injuries, damages, fines, penalties, costs or judgments including, without limitation, attorneys' fees and costs (collectively, "claims") of any kind allegedly arising directly or indirectly from (i) any act by, omission by, or negligence of, Permittee or its subcontractors, or the officers, agents, or employees of either, while engaged in the performance of the work authorized by this Permit, or while in or about the property subject to this Permit for any reason connected in any way whatsoever with the performance of the work authorized by this Permit, or allegedly resulting directly or indirectly from the maintenance or installation of any equipment, facilities or structures authorized under this Permit, (ii) any accident or injury to any contractor or subcontractor, or any officer, agent, or employee of either of them, while engaged in the performance of the work authorized by this Permit, or while in or about the property, for any reason connected with the performance of the work authorized by this Permit, or arising from liens or claims for services rendered or labor or materials furnished in or for the performance of the work authorized by this Permit, (iii) injuries or damages to real or personal property, good will, and persons in, upon or in any way allegedly connected with the work authorized by this Permit from any cause or claims arising at any time, and (iv) any release or discharge, or threatened release or discharge, of any hazardous material caused or allowed by Permittee in, under, on or about the property subject to this Permit or into the environment. As used herein, "hazardous material" means any substance, waste or material which, because of its quantity, concentration of physical or chemical characteristics is deemed by any federal, state, or local governmental authority to pose a present or potential hazard to human health or safety or to the environment.
15. Permittee must hold harmless, indemnify and defend the City regardless of the alleged negligence of the City or any other party, except only for claims resulting directly from the sole negligence or willful misconduct of the City. Permittee specifically acknowledges and agrees that it has an immediate and independent obligation to defend the City from any claim which actually or potentially falls within this indemnity provision, even if the allegations are or may be groundless, false or fraudulent, which obligation arises at the time such claim is tendered to Permittee by the City and continues at all times thereafter. Permittee agrees that the indemnification obligations assumed under this Permit shall survive expiration of the Permit or completion of work.
16. Permittee shall obtain and maintain through the terms of this Permit general liability, automobile liability or workers' compensation insurance as the City deems necessary to protect the City against claims for damages for personal injury, accidental death and property damage allegedly arising from any work done under this Permit. Such insurance shall in no way limit Permittee's indemnity hereunder. Certificates of insurance, in form and with insurers satisfactory to the City, evidencing all coverages above shall be furnished to the City before commencing any operations under this Permit, with complete copies of policies furnished promptly upon City request.
17. The permittee and any permitted successor or assign recognize and understand that this permit may create a possessory interest.

Special Conditions

13EXC-1895

Conditions

====>NOTES: Per the Public Works Excavation Code:

- 1). ' T ' trench shall be the standard restoration practice for all trenches greater than 18 inches in width. The restoration of the concrete base and pavement will be equal to 1 ft. as measured from the edge of the trench;
- 2). the minimum pavement restoration requirements (mill and fill) for trenches exceeding 25% of the length of the block shall include the restoration of all affected lanes for the entire length of the block. For streets that are not delineated by painted lanes and the width of the excavation is less than thirteen (13) feet, the pavement restoration requirements (mill and fill) shall be for the entire length of the block thirteen (13) feet in width;
- 3). for excavation in the intersection, the restoration shall be to pave all affected quadrants either with the 13 foot rule for streets without delineated traffic lanes unless it is on a Muni route and for streets with multiple delineated traffic lanes in one direction, the restoration shall be limited to the affected lane(s).

====>Per DPW sign specifications, all projects impacting the length of one (1) block face or more will require the installation of a project information sign, for the duration of the project. The project information sign should be located at either end of the project facing oncoming vehicular traffic. For larger projects that exceed five (5) blocks, the project information sign should be placed at five (5) block intervals in both directions. The signage is intended to keep the public informed of the intent of the project, project schedule, contact information and allow for updates as needed.

====>Due to the coordinated planned paving schedule on Franklin St. from Fell St. to Clay St., the full restoration requirements per the excavation code (full lane width restoration) will not be required. Bay Area Lightworks will be allowed to do the standard restoration (place concrete base and hot asphalt concrete flush to the wearing surface) for the size of the excavation (T-trench) only. In-lieu paving payment cost will not be required since this project was coordinated with the paving program.

====>In the event that the proposed excavation is within the crosswalk and falls on the conditions of the curb ramp regulations per DPW Order No. 179,254, an evaluation of the angular returns will be conducted at each end of the affected crosswalk to determine whether the affected curb ramps are built per the current City standards. All curb ramp installation shall comply with ADA requirements.

====>If concrete street, gutter or parking strip is excavated, Bay Area Lightworks shall remove and replace the entire concrete section from construction joint to construction joint. (No new construction joint will be allowed).

====>When drilling/excavating in the sidewalk area, entire sidewalk flag(s) must be replaced to adjacent score lines.

====>Placement or installation of any utility facilities within the curb return area is prohibited per DPW Order No. 175,387.

====>The Department of Public Works approves this permit pursuant to the following special conditions, which the Department of Public Works incorporates into the permit and makes a part thereof.

SPECIAL PERMIT CONDITIONS:

1. Bay Area Lightworks shall coordinate all work with any other construction projects and events known or unforeseen such as to minimize the impact of construction project on the general public and/or event(s).
2. Bay Area Lightworks shall also comply with Code Section 2.4.50(b)(ii) and (b)(iii), post and maintain notice(s) at the site of the excavation and deliver a written notice to each dwelling unit on the block(s) affected by the excavation at least ten (10) days prior to start of construction.
3. Bay Area Lightworks shall comply with Code Section 2.4.55(b)(i), such that each excavation will be backfilled and compacted within 120 hours from the time the construction related to the excavation is completed, and immediately place and maintain temporary pavement (cutback) over the excavation(s).
4. Bay Area Lightworks's work shall be in accordance to all traffic regulations per S.F. Traffic Code (The Blue Book) or with any DPT approved traffic routing plan or DPT special traffic permit.
5. Bay Area Lightworks shall provide safe access for all pedestrians at all times. Special attention must be paid to provide ingress and egress to businesses and driveways.
6. Bay Area Lightworks shall coordinate all work with MUNI so as to avoid disruption to MUNI services. Please call Carlos Carrillo of Muni at #567-8745 to coordinate the schedule of work.
7. Bay Area Lightworks shall discuss and coordinate with Muni with regards to relocating bus stops if necessary for pedestrian safety. Please call Carlos Carrillo of Muni at #567-8745 for coordination.
8. Bay Area Lightworks shall hire SF police officers (when necessary) to control traffic so as to minimize the impact of the construction on the general public.
9. Bay Area Lightworks shall cooperate and participate in all public outreach and information including community meetings.
10. Bay Area Lightworks shall replace any existing traffic stripings and markings that are removed or damaged by the work activity with temporary stripings and markings after the restoration of the pavement as specified on the revised Section 6.2 'Pavement Markings' of DPT's 'Blue Book'. Also, Bay Area Lightworks shall pay to DPT the cost of replacing the permanent pavement markings. For any questions, please call Conrad Magat of DPT at (415) 701-4680.
11. Bay Area Lightworks shall restore all trenches per the Excavation Code and shall be to the satisfaction of the assigned city inspector.
12. Bay Area Lightworks shall remove all temporary pavement markings including USA marking on both the sidewalk and street at the conclusion of the excavation.
13. Bay Area Lightworks shall submit compaction test results done by a certified material testing laboratory as required by the excavation code prior to pavement restoration. [NOTE: Per Article 2.4 of the Public Works Code, the required compaction test shall be one (1) set of three (3) compaction tests per one (1) regular city block, or as specified by the DPW assigned inspector. Copies of the compaction test results shall be provided to the assigned DPW inspector.]

Failure to comply with the above requirements may render this permit void and may subject Bay Area Lightworks to a fine or citation.

Permit Addresses

13EXC-1895

*RW = RockWheel, SMC = Surface Mounted Cabinets, S/W = Sidewalk Work, DB = Directional Boring, BP= Reinforced Concrete Bus Pad, UB = Reinforced Concrete for Utility Pull Boxes and Curb Ramps

Number of blocks: 68 Total repair size:12150 sqft Total Streetspace:7740 Total Sidewalk: sqft

ID	Street Name	From St	To St	Sides	*Other	Asphalt	Concrete	Street Space Feet	Sidewalk Feet
111	CALIFORNIA ST	VAN NESS AVE	FRANKLIN ST	North	RW : False SMC : True S/W Only : True DB: False BP: False UB: False	0	60	0	
Total						0	60	0	
26	EDDY ST	VAN NESS AVE	FRANKLIN ST	Both	RW : False SMC : True S/W Only : False DB: False BP: False UB: False	20	60	20	
Total						20	60	20	
113	ELLIS ST	VAN NESS AVE	FRANKLIN ST	North	RW : False SMC : True S/W Only : True DB: False BP: False UB: False	0	15	0	
Total						0	15	0	
1	FRANKLIN ST	FELL ST	LINDEN ST	East	RW : False SMC : False S/W Only : False DB: False BP: False UB: False	100	60		
3		LINDEN ST	HAYES ST	East	RW : False SMC : True S/W Only : False DB: False BP: False UB: False	100	75	100	
5		HAYES ST	IVY ST	East	RW : False SMC : False S/W Only : False DB: False BP: False UB: False	270	100		

ID	Street Name	From St	To St	Sides	*Other	Asphalt	Concrete	Street Space Feet	Sidewalk Feet
6	FRANKLIN ST	IVY ST	GROVE ST	East	RW : False SMC : True S/W Only : False DB: False BP: False UB: False	270	100	270	
8		GROVE ST	FULTON ST	East	RW : False SMC : False S/W Only : False DB: False BP: False UB: False	250	0		
10		FULTON ST	MCALLISTER ST	Both	RW : False SMC : False S/W Only : False DB: False BP: False UB: False	320	90		
12		MCALLISTER ST	REDWOOD ST	West	RW : False SMC : True S/W Only : False DB: False BP: False UB: False	275	60	275	
14		REDWOOD ST	GOLDEN GATE AVE	West	RW : False SMC : False S/W Only : False DB: False BP: False UB: False	275	60		
16		GOLDEN GATE AVE	ELM ST	West	RW : False SMC : False S/W Only : False DB: False BP: False UB: False	275	30	275	
17		ELM ST	Intersection	West	RW : False SMC : False S/W Only : False DB: False BP: False UB: False	70	0	275	
18		ELM ST	TURK ST	Both	RW : False SMC : False S/W Only : False DB: False BP: False UB: False	275	30		
20		TURK ST	LARCH ST	Both	RW : False SMC : True S/W Only : False DB: False BP: False UB: False	335	30	335	

ID	Street Name	From St	To St	Sides	*Other	Asphalt	Concrete	Street Space Feet	Sidewalk Feet
22	FRANKLIN ST	LARCH ST	EDDY ST	East	RW : False SMC : False S/W Only : False DB: False BP: False UB: False	335	30	335	
25		EDDY ST	Intersection	East	RW : False SMC : False S/W Only : False DB: False BP: False UB: False	70	0		
27		EDDY ST	WILLOW ST	East	RW : False SMC : False S/W Only : False DB: False BP: False UB: False	275	0		
29		WILLOW ST	ELLIS ST	East	RW : False SMC : False S/W Only : False DB: False BP: False UB: False	275	0		
30		ELLIS ST	Intersection	East	RW : False SMC : False S/W Only : False DB: False BP: False UB: False	60	0		
31		ELLIS ST	OLIVE ST	East	RW : False SMC : False S/W Only : False DB: False BP: False UB: False	345	30	345	
33		OLIVE ST	OFARRELL ST \ STARR KING WAY	Both	RW : False SMC : True S/W Only : False DB: False BP: False UB: False	345	30	345	
35		OFARRELL ST \ STARR KING WAY	MYRTLE ST	East	RW : False SMC : False S/W Only : False DB: False BP: False UB: False	320	0	320	
37		MYRTLE ST	GEARY BLVD	Both	RW : False SMC : False S/W Only : False DB: False BP: False UB: False	320	60	320	

ID	Street Name	From St	To St	Sides	*Other	Asphalt	Concrete	Street Space Feet	Sidewalk Feet
40	FRANKLIN ST	GEARY BLVD	PETER YORKE WAY \ POST ST	Both	RW : False SMC : False S/W Only : False DB: False BP: False UB: False	320	60		
42		PETER YORKE WAY \ POST ST	DANIEL BURNHAM CT	East	RW : False SMC : False S/W Only : False DB: False BP: False UB: False	275	0	275	
43		DANIEL BURNHAM CT	Intersection	East	RW : False SMC : False S/W Only : False DB: False BP: False UB: False	60	0	275	
44		DANIEL BURNHAM CT	SUTTER ST	East	RW : False SMC : False S/W Only : False DB: False BP: False UB: False	275	30	275	
46		SUTTER ST	FERN ST	Both	RW : False SMC : True S/W Only : False DB: False BP: False UB: False	375	60	375	
47		FERN ST	Intersection	East	RW : False SMC : False S/W Only : False DB: False BP: False UB: False	60	0	375	
48		FERN ST	BUSH ST	East	RW : False SMC : False S/W Only : False DB: False BP: False UB: False	375	60	375	
49		BUSH ST	Intersection	East	RW : False SMC : False S/W Only : False DB: False BP: False UB: False	60	0		
50		BUSH ST	AUSTIN ST	East	RW : False SMC : False S/W Only : False DB: False BP: False UB: False	270	50		

ID	Street Name	From St	To St	Sides	*Other	Asphalt	Concrete	Street Space Feet	Sidewalk Feet
51	FRANKLIN ST	AUSTIN ST	Intersection	East	RW : False SMC : False S/W Only : False DB: False BP: False UB: False	60	0	270	
52		AUSTIN ST	PINE ST	East	RW : False SMC : False S/W Only : False DB: False BP: False UB: False	270	50		
54		PINE ST	CALIFORNIA ST	East	RW : False SMC : True S/W Only : False DB: False BP: False UB: False	275	30	275	
55		CALIFORNIA ST	Intersection	East	RW : False SMC : False S/W Only : False DB: False BP: False UB: False	80	30	80	
56		CALIFORNIA ST	SACRAMENTO ST	East	RW : False SMC : True S/W Only : False DB: False BP: False UB: False	265	30	265	
58		SACRAMENTO ST	CLAY ST	East	RW : False SMC : True S/W Only : False DB: False BP: False UB: False	270	60	270	
59		CLAY ST	Intersection	East	RW : False SMC : False S/W Only : False DB: False BP: False UB: False	60	30	60	
105		FELL ST	Intersection	East	RW : False SMC : False S/W Only : True DB: False BP: False UB: False	0	50	0	
Total						8510	1325	6365	
9	FULTON ST	FRANKLIN ST	Intersection	East	RW : False SMC : False S/W Only : False DB: False BP: False UB: False	60	0	60	

ID	Street Name	From St	To St	Sides	*Other	Asphalt	Concrete	Street Space Feet	Sidewalk Feet
107	FULTON ST	FRANKLIN ST	GOUGH ST	North	RW : False SMC : True S/W Only : True DB: False BP: False UB: False	0	50	0	
Total						60	50	60	
38	GEARY BLVD	GEARY ST \ VAN NESS AVE	FRANKLIN ST	South	RW : False SMC : True S/W Only : True DB: False BP: False UB: False	0	60	0	
39		FRANKLIN ST	Intersection	East	RW : False SMC : False S/W Only : False DB: False BP: False UB: False	60	30	60	
Total						60	90	60	
15	GOLDEN GATE AVE	FRANKLIN ST	Intersection	West	RW : False SMC : False S/W Only : False DB: False BP: False UB: False	65	0		
Total						65	0		
108	GOUGH ST	GROVE ST	FULTON ST	East	RW : False SMC : True S/W Only : True DB: False BP: False UB: False	0	60	0	
109		ELM ST	TURK ST	Both	RW : False SMC : True S/W Only : False DB: False BP: False UB: False	100	50	0	
Total						100	110	0	
7	GROVE ST	FRANKLIN ST	Intersection	East	RW : False SMC : False S/W Only : False DB: False BP: False UB: False	50	0	50	
Total						50	0	50	

ID	Street Name	From St	To St	Sides	*Other	Asphalt	Concrete	Street Space Feet	Sidewalk Feet
4	HAYES ST	FRANKLIN ST	Intersection	East	RW : False SMC : False S/W Only : False DB: False BP: False UB: False	40	0	40	
114		VAN NESS AVE	FRANKLIN ST	South	RW : False SMC : True S/W Only : True DB: False BP: False UB: False	0	15	0	
Total						40	15	40	
106	IVY ST	FRANKLIN ST	Intersection	East	RW : False SMC : False S/W Only : False DB: False BP: False UB: False	40	0	0	
Total						40	0	0	
21	LARCH ST	FRANKLIN ST	Intersection	East	RW : False SMC : False S/W Only : False DB: False BP: False UB: False	60	0	335	
Total						60	0	335	
2	LINDEN ST	FRANKLIN ST	Intersection	East	RW : False SMC : False S/W Only : False DB: False BP: False UB: False	40	0	40	
Total						40	0	40	
11	MCALLISTER ST	FRANKLIN ST	Intersection	West	RW : False SMC : False S/W Only : False DB: False BP: False UB: False	65	30		
Total						65	30		
36	MYRTLE ST	FRANKLIN ST	Intersection	East	RW : False SMC : False S/W Only : False DB: False BP: False UB: False	60	0	320	
Total						60	0	320	

ID	Street Name	From St	To St	Sides	*Other	Asphalt	Concrete	Street Space Feet	Sidewalk Feet
32	OLIVE ST	FRANKLIN ST	Intersection	East	RW : False SMC : False S/W Only : False DB: False BP: False UB: False	60	0	345	
Total						60	0	345	
53	PINE ST	FRANKLIN ST	Intersection	East	RW : False SMC : False S/W Only : False DB: False BP: False UB: False	60	0		
Total						60	0		
41	POST ST	FRANKLIN ST \ PETER YORKE WAY	Intersection	East	RW : False SMC : False S/W Only : False DB: False BP: False UB: False	45	0	45	
112		VAN NESS AVE	FRANKLIN ST \ PETER YORKE WAY	North	RW : False SMC : True S/W Only : True DB: False BP: False UB: False	0	15	0	
Total						45	15	45	
13	REDWOOD ST	FRANKLIN ST	Intersection	West	RW : False SMC : False S/W Only : False DB: False BP: False UB: False	275	60		
Total						275	60		
57	SACRAMENTO ST	FRANKLIN ST	Intersection	East	RW : False SMC : False S/W Only : False DB: False BP: False UB: False	60	30	60	
Total						60	30	60	
34	STARR KING WAY	FRANKLIN ST \ OFARRELL ST	Intersection	East	RW : False SMC : False S/W Only : False DB: False BP: False UB: False	60	0		
Total						60	0		

ID	Street Name	From St	To St	Sides	*Other	Asphalt	Concrete	Street Space Feet	Sidewalk Feet
45	SUTTER ST	FRANKLIN ST	Intersection	Both	RW : False SMC : False S/W Only : False DB: False BP: False UB: False	70	0		
Total						70	0		
19	TURK ST	FRANKLIN ST	Intersection	Both	RW : False SMC : False S/W Only : False DB: False BP: False UB: False	120	0		
24		GOUGH ST	Intersection	East	RW : False SMC : False S/W Only : False DB: False BP: False UB: False	80	0	0	
110		FRANKLIN ST	GOUGH ST	North	RW : False SMC : False S/W Only : False DB: False BP: False UB: False	15	0	0	
Total						215	0	0	
28	WILLOW ST	FRANKLIN ST	Intersection	East	RW : False SMC : False S/W Only : False DB: False BP: False UB: False	275	0		
Total						275	0		

Exceptions

13EXC-1895

Street Name	From St	To St	Message	Job	Contact	Dates
AUSTIN ST						
	FRANKLIN ST	Intersection	Conflict with existing Street Use Permit.	12B-0107	Refer to Agent - Refer to Agent	
	FRANKLIN ST	Intersection	Conflict with existing Street Use Permit.	12B-0111	Refer to Agent - Refer to Agent	
	FRANKLIN ST	Intersection	Conflict with existing Street Use Permit.	12B-0119	Refer to Agent - Refer to Agent	
	FRANKLIN ST	Intersection	Conflict with existing Street Use Permit.	12B-0122	Refer to Agent - Refer to Agent	
	FRANKLIN ST	Intersection	Conflict with existing Street Use Permit.	12B-0124	Refer to Agent - Refer to Agent	
	FRANKLIN ST	Intersection	Conflict with existing Street Use Permit.	12B-0131	Refer to Agent - Refer to Agent	
	FRANKLIN ST	Intersection	Conflict with existing Street Use Permit.	13B-0009	Refer to Agent - Refer to Agent	
	FRANKLIN ST	Intersection	Conflict with existing Street Use Permit.	13B-0012	Refer to Agent - Refer to Agent	
	FRANKLIN ST	Intersection	Conflict with existing Street Use Permit.	13B-0017	Refer to Agent - Refer to Agent	
	FRANKLIN ST	Intersection	Conflict with existing Street Use Permit.	13B-0040	Refer to Agent - Refer to Agent	
	FRANKLIN ST	Intersection	Proposed Paving.	PAVING	Au Bui -	Aug 12 2013-Mar 28 2014
	FRANKLIN ST	Intersection	Proposed Paving.	PAVING	Au Bui -	Jul 10 2013-Mar 28 2014
	FRANKLIN ST	Intersection	Proposed Excavation.	SF MTA SS - Transportation Engineering (Capital)	Cathal Hennessy -	Feb 1 2013-Dec 1 2013
BUSH ST						
	FRANKLIN ST	Intersection	Conflict with existing Street Use Permit.	12B-0107	Refer to Agent - Refer to Agent	
	FRANKLIN ST	Intersection	Conflict with existing Street Use Permit.	12B-0111	Refer to Agent - Refer to Agent	
	FRANKLIN ST	Intersection	Conflict with existing Street Use Permit.	12B-0119	Refer to Agent - Refer to Agent	
	FRANKLIN ST	Intersection	Conflict with existing Street Use Permit.	12B-0122	Refer to Agent - Refer to Agent	
	FRANKLIN ST	Intersection	Conflict with existing Street Use Permit.	12B-0124	Refer to Agent - Refer to Agent	
	FRANKLIN ST	Intersection	Conflict with existing Street Use Permit.	12B-0131	Refer to Agent - Refer to Agent	
	FRANKLIN ST	Intersection	Conflict with existing Street Use Permit.	13B-0009	Refer to Agent - Refer to Agent	
	FRANKLIN ST	Intersection	Conflict with existing Street Use Permit.	13B-0012	Refer to Agent - Refer to Agent	
	FRANKLIN ST	Intersection	Conflict with existing Street Use Permit.	13B-0017	Refer to Agent - Refer to Agent	
	FRANKLIN ST	Intersection	Conflict with existing Street Use Permit.	13B-0040	Refer to Agent - Refer to Agent	
	FRANKLIN ST	Intersection	Please see special paving requirements for Moratorium Streets.	1632J		Sep 3 2011-Sep 3 2016

Street Name	From St	To St	Message	Job	Contact	Dates
	FRANKLIN ST	Intersection	Proposed Excavation.	SF MTA SS - Transportation Engineering (Capital)	Cathal Hennessy -	Feb 1 2013-Dec 1 2013
CALIFORNIA ST						
	VAN NESS AVE	FRANKLIN ST -	Conflict with existing Street Use Permit.	12B-0035	Refer to Agent - Refer to Agent	
	FRANKLIN ST	Intersection	Conflict with existing Street Use Permit.	12B-0097	Refer to Agent - Refer to Agent	
	FRANKLIN ST	Intersection	Conflict with existing Street Use Permit.	12B-0111	Refer to Agent - Refer to Agent	
	FRANKLIN ST	Intersection	Conflict with existing Street Use Permit.	12B-0116	Refer to Agent - Refer to Agent	
	FRANKLIN ST	Intersection	Conflict with existing Street Use Permit.	12B-0118	Refer to Agent - Refer to Agent	
	FRANKLIN ST	Intersection	Conflict with existing Street Use Permit.	12B-0119	Refer to Agent - Refer to Agent	
	FRANKLIN ST	Intersection	Conflict with existing Street Use Permit.	12B-0122	Refer to Agent - Refer to Agent	
	FRANKLIN ST	Intersection	Conflict with existing Street Use Permit.	12B-0124	Refer to Agent - Refer to Agent	
	FRANKLIN ST	Intersection	Conflict with existing Street Use Permit.	12B-0131	Refer to Agent - Refer to Agent	
	FRANKLIN ST	Intersection	Conflict with existing Street Use Permit.	13B-0009	Refer to Agent - Refer to Agent	
	FRANKLIN ST	Intersection	Conflict with existing Street Use Permit.	13B-0012	Refer to Agent - Refer to Agent	
	FRANKLIN ST	Intersection	Conflict with existing Street Use Permit.	13B-0017	Refer to Agent - Refer to Agent	
	VAN NESS AVE	FRANKLIN ST -	DPT Blue Book Traffic Restriction. Time of day during which lanes must be kept clear: NORTH 7AM - 9AM 3PM - 7PM MONDAY THROUGH FRIDAY // SOUTH 7AM - 9AM 3PM - 7PM MONDAY THROUGH FRIDAY	N/A		
	FRANKLIN ST	Intersection	Proposed Paving.	PAVING	Au Bui -	Aug 12 2013-Mar 28 2014
	FRANKLIN ST	Intersection	Proposed Paving.	PAVING	Au Bui -	Jul 10 2013-Mar 28 2014
	FRANKLIN ST	Intersection	Proposed Excavation.	SF DPW IDC - Streets & Highways	Au Bui -	Aug 12 2013-Mar 28 2014
	FRANKLIN ST	Intersection	Proposed Excavation.	SF DPW IDC - Streets & Highways	Au Bui -	Jul 10 2013-Mar 28 2014
	FRANKLIN ST	Intersection	Proposed Excavation.	SF MTA SS - Transportation Engineering (Capital)	Cathal Hennessy -	Feb 1 2013-Dec 1 2013
CLAY ST						
	FRANKLIN ST	Intersection	Under G095 requirement, Contractor shall contact Muni Overhead Line Division of any work 10 feet in horizontal or vertical direction of overhead lines. Contact: Tim Lipps @ (415) 554-9227	N/A		
	FRANKLIN ST	Intersection	Proposed Paving.	PAVING	Au Bui -	Aug 12 2013-Mar 28 2014
	FRANKLIN ST	Intersection	Proposed Paving.	PAVING	Au Bui -	Jul 10 2013-Mar 28 2014

Street Name	From St	To St	Message	Job	Contact	Dates
	FRANKLIN ST	Intersection	Proposed Excavation.	SF MTA Capital Programs and Costruction	Darton Ito -	Jan 1 2020-Dec 31 2020
	FRANKLIN ST	Intersection	Proposed Excavation.	SF MTA SS - Transportatio n Engineering (Capital)	Cathal Hennessy -	Feb 1 2013-Dec 1 2013
DANIEL BURNHAM CT						
	FRANKLIN ST	Intersection	Conflict with existing Street Use Permit.	12B-0107	Refer to Agent - Refer to Agent	
	FRANKLIN ST	Intersection	Conflict with existing Street Use Permit.	12B-0111	Refer to Agent - Refer to Agent	
	FRANKLIN ST	Intersection	Conflict with existing Street Use Permit.	12B-0119	Refer to Agent - Refer to Agent	
	FRANKLIN ST	Intersection	Conflict with existing Street Use Permit.	12B-0122	Refer to Agent - Refer to Agent	
	FRANKLIN ST	Intersection	Conflict with existing Street Use Permit.	12B-0124	Refer to Agent - Refer to Agent	
	FRANKLIN ST	Intersection	Conflict with existing Street Use Permit.	12B-0131	Refer to Agent - Refer to Agent	
	FRANKLIN ST	Intersection	Conflict with existing Street Use Permit.	13B-0009	Refer to Agent - Refer to Agent	
	FRANKLIN ST	Intersection	Conflict with existing Street Use Permit.	13B-0012	Refer to Agent - Refer to Agent	
	FRANKLIN ST	Intersection	Conflict with existing Street Use Permit.	13B-0017	Refer to Agent - Refer to Agent	
	FRANKLIN ST	Intersection	Conflict with existing Street Use Permit.	13B-0040	Refer to Agent - Refer to Agent	
	FRANKLIN ST	Intersection	Proposed Paving.	PAVING	Au Bui -	Aug 12 2013-Mar 28 2014
	FRANKLIN ST	Intersection	Proposed Paving.	PAVING	Au Bui -	Jul 10 2013-Mar 28 2014
	FRANKLIN ST	Intersection	Proposed Excavation.	SF DPW IDC - Streets & Highways	Au Bui -	Aug 12 2013-Mar 28 2014
	FRANKLIN ST	Intersection	Proposed Excavation.	SF DPW IDC - Streets & Highways	Au Bui -	Jul 10 2013-Mar 28 2014
	FRANKLIN ST	Intersection	Proposed Excavation.	SF MTA SS - Transportatio n Engineering (Capital)	Cathal Hennessy -	Feb 1 2013-Dec 1 2013
EDDY ST						
	FRANKLIN ST	Intersection	Conflict with existing Street Use Permit.	12B-0107	Refer to Agent - Refer to Agent	
	FRANKLIN ST	Intersection	Conflict with existing Street Use Permit.	12B-0119	Refer to Agent - Refer to Agent	
	FRANKLIN ST	Intersection	Conflict with existing Street Use Permit.	12B-0122	Refer to Agent - Refer to Agent	
	FRANKLIN ST	Intersection	Conflict with existing Street Use Permit.	12B-0131	Refer to Agent - Refer to Agent	
	VAN NESS AVE	FRANKLIN ST -	Conflict with existing Street Use Permit.	12ECN-1037	Refer to Agent5504900 - Refer to Agent5504900	Oct 15 2012-
	VAN NESS AVE	FRANKLIN ST -	Conflict with existing Street Use Permit.	12SW-0071	Refer to Agent - Refer to Agent	
	FRANKLIN ST	Intersection	Conflict with existing Street Use Permit.	13B-0009	Refer to Agent - Refer to Agent	

Street Name	From St	To St	Message	Job	Contact	Dates
	FRANKLIN ST	Intersection	Conflict with existing Street Use Permit.	13B-0017	Refer to Agent - Refer to Agent	
	FRANKLIN ST	Intersection	Conflict with existing Street Use Permit.	13B-0040	Refer to Agent - Refer to Agent	
	FRANKLIN ST	Intersection	Please refer to Figure 12 of Section 9.4(A) of the DPW Order No. 171,442 for special conditions for excavation in the vicinity of AWSS.	N/A		
	FRANKLIN ST	Intersection	Under G095 requirement, Contractor shall contact Muni Overhead Line Division of any work 10 feet in horizontal or vertical direction of overhead lines. Contact: Tim Lipps @ (415) 554-9227	N/A		
	VAN NESS AVE	FRANKLIN ST -	Banners are allowed on this street	N/A		
	VAN NESS AVE	FRANKLIN ST -	Please refer to Figure 12 of Section 9.4(A) of the DPW Order No. 171,442 for special conditions for excavation in the vicinity of AWSS.	N/A		
	VAN NESS AVE	FRANKLIN ST -	Under G095 requirement, Contractor shall contact Muni Overhead Line Division of any work 10 feet in horizontal or vertical direction of overhead lines. Contact: Tim Lipps @ (415) 554-9227	N/A		
	FRANKLIN ST	Intersection	Proposed Paving.	PAVING	Au Bui -	Aug 12 2013-Mar 28 2014
	FRANKLIN ST	Intersection	Proposed Paving.	PAVING	Au Bui -	Jul 10 2013-Mar 28 2014
	FRANKLIN ST	Intersection	Proposed Excavation.	SF DPW IDC - Streets & Highways	Au Bui -	Aug 12 2013-Mar 28 2014
	FRANKLIN ST	Intersection	Proposed Excavation.	SF DPW IDC - Streets & Highways	Au Bui -	Jul 10 2013-Mar 28 2014
	FRANKLIN ST	Intersection	Proposed Excavation.	SF DPW IDC - Streets & Highways	Au Bui -	Aug 12 2013-Mar 28 2014
	FRANKLIN ST	Intersection	Proposed Excavation.	SF DPW IDC - Streets & Highways	Au Bui -	Jul 10 2013-Mar 28 2014
	FRANKLIN ST	Intersection	Proposed Excavation.	SF MTA SS - Transportatio n Engineering (Capital)	Cathal Hennessy -	Feb 1 2013-Dec 1 2013
ELLIS ST						
	FRANKLIN ST	Intersection	Conflict with existing excavation permit. It is mandatory that you coordinate all work for joint paving.	11EXC-2294	1-800-743-5000 - 1-800-743- 5000	Mar 18 2013-Jul 31 2013
	FRANKLIN ST	Intersection	Conflict with existing Street Use Permit.	12B-0107	Refer to Agent - Refer to Agent	
	FRANKLIN ST	Intersection	Conflict with existing Street Use Permit.	12B-0116	Refer to Agent - Refer to Agent	
	FRANKLIN ST	Intersection	Conflict with existing Street Use Permit.	12B-0119	Refer to Agent - Refer to Agent	
	FRANKLIN ST	Intersection	Conflict with existing Street Use Permit.	12B-0122	Refer to Agent - Refer to Agent	

Street Name	From St	To St	Message	Job	Contact	Dates
	FRANKLIN ST	Intersection	Conflict with existing Street Use Permit.	12B-0131	Refer to Agent - Refer to Agent	
	FRANKLIN ST	Intersection	Conflict with existing Street Use Permit.	13B-0009	Refer to Agent - Refer to Agent	
	FRANKLIN ST	Intersection	Conflict with existing Street Use Permit.	13B-0017	Refer to Agent - Refer to Agent	
	FRANKLIN ST	Intersection	Conflict with existing Street Use Permit.	13B-0040	Refer to Agent - Refer to Agent	
	FRANKLIN ST	Intersection	Please refer to Figure 12 of Section 9.4(A) of the DPW Order No. 171,442 for special conditions for excavation in the vicinity of AWSS.	N/A		
	VAN NESS AVE	FRANKLIN ST -	Banners are allowed on this street	N/A		
	VAN NESS AVE	FRANKLIN ST -	Please refer to Figure 12 of Section 9.4(A) of the DPW Order No. 171,442 for special conditions for excavation in the vicinity of AWSS.	N/A		
	FRANKLIN ST	Intersection	Proposed Paving.	PAVING	Au Bui -	Aug 12 2013-Mar 28 2014
	FRANKLIN ST	Intersection	Proposed Paving.	PAVING	Au Bui -	Jul 10 2013-Mar 28 2014
	FRANKLIN ST	Intersection	Proposed Excavation.	PG&E	Alex Hom -	Mar 18 2013-Sep 30 2013
	FRANKLIN ST	Intersection	Proposed Excavation.	SF DPW IDC - Streets & Highways	Au Bui -	Aug 12 2013-Mar 28 2014
	FRANKLIN ST	Intersection	Proposed Excavation.	SF DPW IDC - Streets & Highways	Au Bui -	Jul 10 2013-Mar 28 2014
	FRANKLIN ST	Intersection	Proposed Excavation.	SF MTA SS - Transportatio n Engineering (Capital)	Cathal Hennessy -	Feb 1 2013-Dec 1 2013
	FRANKLIN ST	Intersection	Prior to performing any construction, all CCSF survey monuments shall be referenced by a licensed Land Surveyor on a Corner Record or a Record of Survey, if any construction will take place within 10ft of the monument. For any questions, please call Mapping at #554-5827	Stone or Concrete Monument		
	VAN NESS AVE	FRANKLIN ST -	Prior to performing any construction, all CCSF survey monuments shall be referenced by a licensed Land Surveyor on a Corner Record or a Record of Survey, if any construction will take place within 10ft of the monument. For any questions, please call Mapping at #554-5827	Stone or Concrete Monument		
ELM ST						
	FRANKLIN ST	Intersection	Conflict with existing Street Use Permit.	12B-0107	Refer to Agent - Refer to Agent	
	FRANKLIN ST	Intersection	Conflict with existing Street Use Permit.	12B-0111	Refer to Agent - Refer to Agent	
	FRANKLIN ST	Intersection	Conflict with existing Street Use Permit.	12B-0119	Refer to Agent - Refer to Agent	
	FRANKLIN ST	Intersection	Conflict with existing Street Use Permit.	12B-0122	Refer to Agent - Refer to Agent	

Street Name	From St	To St	Message	Job	Contact	Dates
	FRANKLIN ST	Intersection	Conflict with existing Street Use Permit.	12B-0124	Refer to Agent - Refer to Agent	
	FRANKLIN ST	Intersection	Conflict with existing Street Use Permit.	12B-0131	Refer to Agent - Refer to Agent	
	FRANKLIN ST	Intersection	Conflict with existing Street Use Permit.	13B-0009	Refer to Agent - Refer to Agent	
	FRANKLIN ST	Intersection	Conflict with existing Street Use Permit.	13B-0017	Refer to Agent - Refer to Agent	
	FRANKLIN ST	Intersection	Conflict with existing Street Use Permit.	13B-0037	Refer to Agent - Refer to Agent	
	FRANKLIN ST	Intersection	Conflict with existing Street Use Permit.	13B-0040	Refer to Agent - Refer to Agent	
	FRANKLIN ST	Intersection	Please refer to Figure 12 of Section 9.4(A) of the DPW Order No. 171,442 for special conditions for excavation in the vicinity of AWSS.	N/A		
	FRANKLIN ST	Intersection	Proposed Paving.	PAVING	Au Bui -	Aug 12 2013-Mar 28 2014
	FRANKLIN ST	Intersection	Proposed Paving.	PAVING	Au Bui -	Jul 10 2013-Mar 28 2014
	FRANKLIN ST	Intersection	Proposed Excavation.	SF DPW IDC - Streets & Highways	Au Bui -	Aug 12 2013-Mar 28 2014
	FRANKLIN ST	Intersection	Proposed Excavation.	SF DPW IDC - Streets & Highways	Au Bui -	Jul 10 2013-Mar 28 2014
	FRANKLIN ST	Intersection	Proposed Excavation.	SF MTA SS - Transportatio n Engineering (Capital)	Cathal Hennessy -	Feb 1 2013-Dec 1 2013
	FRANKLIN ST	Intersection	Proposed Excavation.	SF Planning	Adam Varat -	Jan 1 2020-Dec 31 2020
FELL ST						
	FRANKLIN ST	Intersection	Conflict with existing Street Use Permit.	12B-0056	Refer to Agent - Refer to Agent	
	FRANKLIN ST	Intersection	Conflict with existing Street Use Permit.	12B-0097	Refer to Agent - Refer to Agent	
	FRANKLIN ST	Intersection	Conflict with existing Street Use Permit.	12B-0107	Refer to Agent - Refer to Agent	
	FRANKLIN ST	Intersection	Conflict with existing Street Use Permit.	12B-0111	Refer to Agent - Refer to Agent	
	FRANKLIN ST	Intersection	Conflict with existing Street Use Permit.	12B-0119	Refer to Agent - Refer to Agent	
	FRANKLIN ST	Intersection	Conflict with existing Street Use Permit.	12B-0122	Refer to Agent - Refer to Agent	
	FRANKLIN ST	Intersection	Conflict with existing Street Use Permit.	12B-0124	Refer to Agent - Refer to Agent	
	FRANKLIN ST	Intersection	Conflict with existing Street Use Permit.	12B-0131	Refer to Agent - Refer to Agent	
	FRANKLIN ST	Intersection	Conflict with existing Street Use Permit.	13B-0009	Refer to Agent - Refer to Agent	
	FRANKLIN ST	Intersection	Conflict with existing Street Use Permit.	13B-0012	Refer to Agent - Refer to Agent	
	FRANKLIN ST	Intersection	Conflict with existing Street Use Permit.	13B-0017	Refer to Agent - Refer to Agent	
	FRANKLIN ST	Intersection	Conflict with existing Street Use Permit.	13B-0040	Refer to Agent - Refer to Agent	
	FRANKLIN ST	Intersection	Conflict with existing Street Use Permit.	13B-0041	Refer to Agent - Refer to Agent	

Street Name	From St	To St	Message	Job	Contact	Dates
	FRANKLIN ST	Intersection	Please see special paving requirements for Moratorium Streets.	1574J		Oct 7 2010-Oct 7 2015
	FRANKLIN ST	Intersection	Proposed Excavation.	SF DPW IDC - Streets & Highways	Au Bui -	Aug 12 2013-Mar 28 2014
	FRANKLIN ST	Intersection	Proposed Excavation.	SF DPW IDC - Streets & Highways	Au Bui -	Jul 10 2013-Mar 28 2014
	FRANKLIN ST	Intersection	Proposed Excavation.	SF MTA SS - Transportation Engineering (Capital)	Cathal Hennessy -	Feb 1 2013-Dec 1 2013
	FRANKLIN ST	Intersection	Proposed Excavation.	SF Planning	Adam Varat -	Jan 1 2020-Dec 31 2020
FERN ST						
	FRANKLIN ST	Intersection	Conflict with existing Street Use Permit.	12B-0107	Refer to Agent - Refer to Agent	
	FRANKLIN ST	Intersection	Conflict with existing Street Use Permit.	12B-0111	Refer to Agent - Refer to Agent	
	FRANKLIN ST	Intersection	Conflict with existing Street Use Permit.	12B-0119	Refer to Agent - Refer to Agent	
	FRANKLIN ST	Intersection	Conflict with existing Street Use Permit.	12B-0122	Refer to Agent - Refer to Agent	
	FRANKLIN ST	Intersection	Conflict with existing Street Use Permit.	12B-0124	Refer to Agent - Refer to Agent	
	FRANKLIN ST	Intersection	Conflict with existing Street Use Permit.	12B-0131	Refer to Agent - Refer to Agent	
	FRANKLIN ST	Intersection	Conflict with existing Street Use Permit.	13B-0009	Refer to Agent - Refer to Agent	
	FRANKLIN ST	Intersection	Conflict with existing Street Use Permit.	13B-0012	Refer to Agent - Refer to Agent	
	FRANKLIN ST	Intersection	Conflict with existing Street Use Permit.	13B-0017	Refer to Agent - Refer to Agent	
	FRANKLIN ST	Intersection	Conflict with existing Street Use Permit.	13B-0040	Refer to Agent - Refer to Agent	
	FRANKLIN ST	Intersection	Proposed Paving.	PAVING	Au Bui -	Aug 12 2013-Mar 28 2014
	FRANKLIN ST	Intersection	Proposed Paving.	PAVING	Au Bui -	Jul 10 2013-Mar 28 2014
	FRANKLIN ST	Intersection	Proposed Excavation.	SF MTA SS - Transportation Engineering (Capital)	Cathal Hennessy -	Feb 1 2013-Dec 1 2013
FRANKLIN ST						
	ELLIS ST	Intersection	Conflict with existing excavation permit. It is mandatory that you coordinate all work for joint paving.	11EXC-2294	1-800-743-5000 - 1-800-743-5000	Mar 18 2013-Jul 31 2013
	WILLOW ST	ELLIS ST -	Conflict with existing excavation permit. It is mandatory that you coordinate all work for joint paving.	11EXC-2294	1-800-743-5000 - 1-800-743-5000	Mar 18 2013-Jul 31 2013
	WILLOW ST	Intersection	Conflict with existing excavation permit. It is mandatory that you coordinate all work for joint paving.	11EXC-2294	1-800-743-5000 - 1-800-743-5000	Mar 18 2013-Jul 31 2013
	FELL ST	LINDEN ST -	Conflict with existing Street Use Permit.	11IE-0114	Refer to Agent - Refer to Agent	
	AUSTIN ST	PINE ST -	Conflict with existing Street Use Permit.	12B-0023	Refer to Agent - Refer to Agent	

Street Name	From St	To St	Message	Job	Contact	Dates
	BUSH ST	AUSTIN ST -	Conflict with existing Street Use Permit.	12B-0023	Refer to Agent - Refer to Agent	
	DANIEL BURNHAM CT	SUTTER ST -	Conflict with existing Street Use Permit.	12B-0023	Refer to Agent - Refer to Agent	
	FERN ST	BUSH ST -	Conflict with existing Street Use Permit.	12B-0023	Refer to Agent - Refer to Agent	
	GEARY BLVD	PETER YORKE WAY \ POST ST -	Conflict with existing Street Use Permit.	12B-0023	Refer to Agent - Refer to Agent	
	PETER YORKE WAY \ POST ST	DANIEL BURNHAM CT -	Conflict with existing Street Use Permit.	12B-0023	Refer to Agent - Refer to Agent	
	PINE ST	Intersection	Conflict with existing Street Use Permit.	12B-0023	Refer to Agent - Refer to Agent	
	SUTTER ST	FERN ST -	Conflict with existing Street Use Permit.	12B-0023	Refer to Agent - Refer to Agent	
	AUSTIN ST	PINE ST -	Conflict with existing Street Use Permit.	12B-0025	Refer to Agent - Refer to Agent	
	BUSH ST	AUSTIN ST -	Conflict with existing Street Use Permit.	12B-0025	Refer to Agent - Refer to Agent	
	DANIEL BURNHAM CT	SUTTER ST -	Conflict with existing Street Use Permit.	12B-0025	Refer to Agent - Refer to Agent	
	FERN ST	BUSH ST -	Conflict with existing Street Use Permit.	12B-0025	Refer to Agent - Refer to Agent	
	GEARY BLVD	PETER YORKE WAY \ POST ST -	Conflict with existing Street Use Permit.	12B-0025	Refer to Agent - Refer to Agent	
	PETER YORKE WAY \ POST ST	DANIEL BURNHAM CT -	Conflict with existing Street Use Permit.	12B-0025	Refer to Agent - Refer to Agent	
	PINE ST	Intersection	Conflict with existing Street Use Permit.	12B-0025	Refer to Agent - Refer to Agent	
	SUTTER ST	FERN ST -	Conflict with existing Street Use Permit.	12B-0025	Refer to Agent - Refer to Agent	
	FULTON ST	MCALLISTER ST -	Conflict with existing Street Use Permit.	12B-0026	Refer to Agent - Refer to Agent	
	GROVE ST	FULTON ST -	Conflict with existing Street Use Permit.	12B-0026	Refer to Agent - Refer to Agent	
	HAYES ST	Intersection	Conflict with existing Street Use Permit.	12B-0026	Refer to Agent - Refer to Agent	
	HAYES ST	IVY ST -	Conflict with existing Street Use Permit.	12B-0026	Refer to Agent - Refer to Agent	
	IVY ST	GROVE ST -	Conflict with existing Street Use Permit.	12B-0026	Refer to Agent - Refer to Agent	
	MCALLISTER ST	REDWOOD ST -	Conflict with existing Street Use Permit.	12B-0026	Refer to Agent - Refer to Agent	
	REDWOOD ST	GOLDEN GATE AVE -	Conflict with existing Street Use Permit.	12B-0026	Refer to Agent - Refer to Agent	
	AUSTIN ST	PINE ST -	Conflict with existing Street Use Permit.	12B-0033	Refer to Agent - Refer to Agent	
	BUSH ST	AUSTIN ST -	Conflict with existing Street Use Permit.	12B-0033	Refer to Agent - Refer to Agent	
	DANIEL BURNHAM CT	SUTTER ST -	Conflict with existing Street Use Permit.	12B-0033	Refer to Agent - Refer to Agent	
	ELM ST	TURK ST -	Conflict with existing Street Use Permit.	12B-0033	Refer to Agent - Refer to Agent	
	FERN ST	BUSH ST -	Conflict with existing Street Use Permit.	12B-0033	Refer to Agent - Refer to Agent	
	FULTON ST	MCALLISTER ST -	Conflict with existing Street Use Permit.	12B-0033	Refer to Agent - Refer to Agent	
	GEARY BLVD	Intersection	Conflict with existing Street Use Permit.	12B-0033	Refer to Agent - Refer to Agent	

Street Name	From St	To St	Message	Job	Contact	Dates
	GEARY BLVD	PETER YORKE WAY \ POST ST -	Conflict with existing Street Use Permit.	12B-0033	Refer to Agent - Refer to Agent	
	GOLDEN GATE AVE	ELM ST -	Conflict with existing Street Use Permit.	12B-0033	Refer to Agent - Refer to Agent	
	GOLDEN GATE AVE	Intersection	Conflict with existing Street Use Permit.	12B-0033	Refer to Agent - Refer to Agent	
	GROVE ST	FULTON ST -	Conflict with existing Street Use Permit.	12B-0033	Refer to Agent - Refer to Agent	
	GROVE ST	Intersection	Conflict with existing Street Use Permit.	12B-0033	Refer to Agent - Refer to Agent	
	MCALLISTER ST	REDWOOD ST -	Conflict with existing Street Use Permit.	12B-0033	Refer to Agent - Refer to Agent	
	MYRTLE ST	GEARY BLVD -	Conflict with existing Street Use Permit.	12B-0033	Refer to Agent - Refer to Agent	
	OFARRELL ST \ STARR KING WAY	MYRTLE ST -	Conflict with existing Street Use Permit.	12B-0033	Refer to Agent - Refer to Agent	
	PETER YORKE WAY \ POST ST	DANIEL BURNHAM CT -	Conflict with existing Street Use Permit.	12B-0033	Refer to Agent - Refer to Agent	
	PINE ST	CALIFORNIA ST -	Conflict with existing Street Use Permit.	12B-0033	Refer to Agent - Refer to Agent	
	PINE ST	Intersection	Conflict with existing Street Use Permit.	12B-0033	Refer to Agent - Refer to Agent	
	REDWOOD ST	GOLDEN GATE AVE -	Conflict with existing Street Use Permit.	12B-0033	Refer to Agent - Refer to Agent	
	SUTTER ST	FERN ST -	Conflict with existing Street Use Permit.	12B-0033	Refer to Agent - Refer to Agent	
	GROVE ST	Intersection	Conflict with existing Street Use Permit.	12B-0036	Refer to Agent - Refer to Agent	
	FULTON ST	MCALLISTER ST -	Conflict with existing Street Use Permit.	12B-0040	Refer to Agent - Refer to Agent	
	GROVE ST	FULTON ST -	Conflict with existing Street Use Permit.	12B-0040	Refer to Agent - Refer to Agent	
	GROVE ST	Intersection	Conflict with existing Street Use Permit.	12B-0040	Refer to Agent - Refer to Agent	
	MCALLISTER ST	Intersection	Conflict with existing Street Use Permit.	12B-0040	Refer to Agent - Refer to Agent	
	PINE ST	Intersection	Conflict with existing Street Use Permit.	12B-0040	Refer to Agent - Refer to Agent	
	GEARY BLVD	Intersection	Conflict with existing Street Use Permit.	12B-0043	Refer to Agent - Refer to Agent	
	DANIEL BURNHAM CT	SUTTER ST -	Conflict with existing Street Use Permit.	12B-0049	Refer to Agent - Refer to Agent	
	EDDY ST	WILLOW ST -	Conflict with existing Street Use Permit.	12B-0049	Refer to Agent - Refer to Agent	
	ELLIS ST	OLIVE ST -	Conflict with existing Street Use Permit.	12B-0049	Refer to Agent - Refer to Agent	
	FELL ST	LINDEN ST -	Conflict with existing Street Use Permit.	12B-0049	Refer to Agent - Refer to Agent	
	FERN ST	BUSH ST -	Conflict with existing Street Use Permit.	12B-0049	Refer to Agent - Refer to Agent	
	FULTON ST	MCALLISTER ST -	Conflict with existing Street Use Permit.	12B-0049	Refer to Agent - Refer to Agent	
	GOLDEN GATE AVE	Intersection	Conflict with existing Street Use Permit.	12B-0049	Refer to Agent - Refer to Agent	
	GROVE ST	FULTON ST -	Conflict with existing Street Use Permit.	12B-0049	Refer to Agent - Refer to Agent	
	HAYES ST	IVY ST -	Conflict with existing Street Use Permit.	12B-0049	Refer to Agent - Refer to Agent	

Street Name	From St	To St	Message	Job	Contact	Dates
	IVY ST	GROVE ST -	Conflict with existing Street Use Permit.	12B-0049	Refer to Agent - Refer to Agent	
	LARCH ST	EDDY ST -	Conflict with existing Street Use Permit.	12B-0049	Refer to Agent - Refer to Agent	
	LINDEN ST	HAYES ST -	Conflict with existing Street Use Permit.	12B-0049	Refer to Agent - Refer to Agent	
	MCALLISTER ST	REDWOOD ST -	Conflict with existing Street Use Permit.	12B-0049	Refer to Agent - Refer to Agent	
	MYRTLE ST	GEARY BLVD -	Conflict with existing Street Use Permit.	12B-0049	Refer to Agent - Refer to Agent	
	OFARRELL ST \ STARR KING WAY	MYRTLE ST -	Conflict with existing Street Use Permit.	12B-0049	Refer to Agent - Refer to Agent	
	OLIVE ST	OFARRELL ST \ STARR KING WAY -	Conflict with existing Street Use Permit.	12B-0049	Refer to Agent - Refer to Agent	
	PETER YORKE WAY \ POST ST	DANIEL BURNHAM CT -	Conflict with existing Street Use Permit.	12B-0049	Refer to Agent - Refer to Agent	
	PETER YORKE WAY \ POST ST	Intersection	Conflict with existing Street Use Permit.	12B-0049	Refer to Agent - Refer to Agent	
	REDWOOD ST	GOLDEN GATE AVE -	Conflict with existing Street Use Permit.	12B-0049	Refer to Agent - Refer to Agent	
	SUTTER ST	FERN ST -	Conflict with existing Street Use Permit.	12B-0049	Refer to Agent - Refer to Agent	
	TURK ST	Intersection	Conflict with existing Street Use Permit.	12B-0049	Refer to Agent - Refer to Agent	
	TURK ST	LARCH ST -	Conflict with existing Street Use Permit.	12B-0049	Refer to Agent - Refer to Agent	
	WILLOW ST	ELLIS ST -	Conflict with existing Street Use Permit.	12B-0049	Refer to Agent - Refer to Agent	
	AUSTIN ST	PINE ST -	Conflict with existing Street Use Permit.	12B-0050	Refer to Agent - Refer to Agent	
	BUSH ST	AUSTIN ST -	Conflict with existing Street Use Permit.	12B-0050	Refer to Agent - Refer to Agent	
	DANIEL BURNHAM CT	SUTTER ST -	Conflict with existing Street Use Permit.	12B-0050	Refer to Agent - Refer to Agent	
	EDDY ST	WILLOW ST -	Conflict with existing Street Use Permit.	12B-0050	Refer to Agent - Refer to Agent	
	ELLIS ST	OLIVE ST -	Conflict with existing Street Use Permit.	12B-0050	Refer to Agent - Refer to Agent	
	ELM ST	TURK ST -	Conflict with existing Street Use Permit.	12B-0050	Refer to Agent - Refer to Agent	
	FELL ST	LINDEN ST -	Conflict with existing Street Use Permit.	12B-0050	Refer to Agent - Refer to Agent	
	FERN ST	BUSH ST -	Conflict with existing Street Use Permit.	12B-0050	Refer to Agent - Refer to Agent	
	FULTON ST	MCALLISTER ST -	Conflict with existing Street Use Permit.	12B-0050	Refer to Agent - Refer to Agent	
	GEARY BLVD	PETER YORKE WAY \ POST ST -	Conflict with existing Street Use Permit.	12B-0050	Refer to Agent - Refer to Agent	
	GOLDEN GATE AVE	ELM ST -	Conflict with existing Street Use Permit.	12B-0050	Refer to Agent - Refer to Agent	
	GROVE ST	FULTON ST -	Conflict with existing Street Use Permit.	12B-0050	Refer to Agent - Refer to Agent	
	HAYES ST	IVY ST -	Conflict with existing Street Use Permit.	12B-0050	Refer to Agent - Refer to Agent	
	IVY ST	GROVE ST -	Conflict with existing Street Use Permit.	12B-0050	Refer to Agent - Refer to Agent	
	LARCH ST	EDDY ST -	Conflict with existing Street Use Permit.	12B-0050	Refer to Agent - Refer to Agent	

Street Name	From St	To St	Message	Job	Contact	Dates
	LINDEN ST	HAYES ST -	Conflict with existing Street Use Permit.	12B-0050	Refer to Agent - Refer to Agent	
	MCALLISTER ST	REDWOOD ST -	Conflict with existing Street Use Permit.	12B-0050	Refer to Agent - Refer to Agent	
	MYRTLE ST	GEARY BLVD -	Conflict with existing Street Use Permit.	12B-0050	Refer to Agent - Refer to Agent	
	OFARRELL ST \ STARR KING WAY	MYRTLE ST -	Conflict with existing Street Use Permit.	12B-0050	Refer to Agent - Refer to Agent	
	OLIVE ST	OFARRELL ST \ STARR KING WAY -	Conflict with existing Street Use Permit.	12B-0050	Refer to Agent - Refer to Agent	
	PETER YORKE WAY \ POST ST	DANIEL BURNHAM CT -	Conflict with existing Street Use Permit.	12B-0050	Refer to Agent - Refer to Agent	
	PINE ST	CALIFORNIA ST -	Conflict with existing Street Use Permit.	12B-0050	Refer to Agent - Refer to Agent	
	REDWOOD ST	GOLDEN GATE AVE -	Conflict with existing Street Use Permit.	12B-0050	Refer to Agent - Refer to Agent	
	SUTTER ST	FERN ST -	Conflict with existing Street Use Permit.	12B-0050	Refer to Agent - Refer to Agent	
	TURK ST	LARCH ST -	Conflict with existing Street Use Permit.	12B-0050	Refer to Agent - Refer to Agent	
	WILLOW ST	ELLIS ST -	Conflict with existing Street Use Permit.	12B-0050	Refer to Agent - Refer to Agent	
	GROVE ST	Intersection	Conflict with existing Street Use Permit.	12B-0051	Refer to Agent - Refer to Agent	
	HAYES ST	IVY ST -	Conflict with existing Street Use Permit.	12B-0051	Refer to Agent - Refer to Agent	
	IVY ST	GROVE ST -	Conflict with existing Street Use Permit.	12B-0051	Refer to Agent - Refer to Agent	
	EDDY ST	WILLOW ST -	Conflict with existing Street Use Permit.	12B-0052	Refer to Agent - Refer to Agent	
	ELLIS ST	OLIVE ST -	Conflict with existing Street Use Permit.	12B-0052	Refer to Agent - Refer to Agent	
	ELM ST	TURK ST -	Conflict with existing Street Use Permit.	12B-0052	Refer to Agent - Refer to Agent	
	GOLDEN GATE AVE	ELM ST -	Conflict with existing Street Use Permit.	12B-0052	Refer to Agent - Refer to Agent	
	LARCH ST	EDDY ST -	Conflict with existing Street Use Permit.	12B-0052	Refer to Agent - Refer to Agent	
	MCALLISTER ST	Intersection	Conflict with existing Street Use Permit.	12B-0052	Refer to Agent - Refer to Agent	
	MCALLISTER ST	REDWOOD ST -	Conflict with existing Street Use Permit.	12B-0052	Refer to Agent - Refer to Agent	
	MYRTLE ST	GEARY BLVD -	Conflict with existing Street Use Permit.	12B-0052	Refer to Agent - Refer to Agent	
	OFARRELL ST \ STARR KING WAY	MYRTLE ST -	Conflict with existing Street Use Permit.	12B-0052	Refer to Agent - Refer to Agent	
	OLIVE ST	OFARRELL ST \ STARR KING WAY -	Conflict with existing Street Use Permit.	12B-0052	Refer to Agent - Refer to Agent	
	REDWOOD ST	GOLDEN GATE AVE -	Conflict with existing Street Use Permit.	12B-0052	Refer to Agent - Refer to Agent	
	TURK ST	LARCH ST -	Conflict with existing Street Use Permit.	12B-0052	Refer to Agent - Refer to Agent	
	WILLOW ST	ELLIS ST -	Conflict with existing Street Use Permit.	12B-0052	Refer to Agent - Refer to Agent	
	AUSTIN ST	PINE ST -	Conflict with existing Street Use Permit.	12B-0053	Refer to Agent - Refer to Agent	
	BUSH ST	AUSTIN ST -	Conflict with existing Street Use Permit.	12B-0053	Refer to Agent - Refer to Agent	

Street Name	From St	To St	Message	Job	Contact	Dates
	DANIEL BURNHAM CT	SUTTER ST -	Conflict with existing Street Use Permit.	12B-0053	Refer to Agent - Refer to Agent	
	EDDY ST	WILLOW ST -	Conflict with existing Street Use Permit.	12B-0053	Refer to Agent - Refer to Agent	
	ELLIS ST	OLIVE ST -	Conflict with existing Street Use Permit.	12B-0053	Refer to Agent - Refer to Agent	
	ELM ST	TURK ST -	Conflict with existing Street Use Permit.	12B-0053	Refer to Agent - Refer to Agent	
	FELL ST	LINDEN ST -	Conflict with existing Street Use Permit.	12B-0053	Refer to Agent - Refer to Agent	
	FERN ST	BUSH ST -	Conflict with existing Street Use Permit.	12B-0053	Refer to Agent - Refer to Agent	
	FULTON ST	MCALLISTER ST -	Conflict with existing Street Use Permit.	12B-0053	Refer to Agent - Refer to Agent	
	GEARY BLVD	PETER YORKE WAY \ POST ST -	Conflict with existing Street Use Permit.	12B-0053	Refer to Agent - Refer to Agent	
	GOLDEN GATE AVE	ELM ST -	Conflict with existing Street Use Permit.	12B-0053	Refer to Agent - Refer to Agent	
	GROVE ST	FULTON ST -	Conflict with existing Street Use Permit.	12B-0053	Refer to Agent - Refer to Agent	
	HAYES ST	IVY ST -	Conflict with existing Street Use Permit.	12B-0053	Refer to Agent - Refer to Agent	
	IVY ST	GROVE ST -	Conflict with existing Street Use Permit.	12B-0053	Refer to Agent - Refer to Agent	
	LARCH ST	EDDY ST -	Conflict with existing Street Use Permit.	12B-0053	Refer to Agent - Refer to Agent	
	LINDEN ST	HAYES ST -	Conflict with existing Street Use Permit.	12B-0053	Refer to Agent - Refer to Agent	
	MCALLISTER ST	REDWOOD ST -	Conflict with existing Street Use Permit.	12B-0053	Refer to Agent - Refer to Agent	
	MYRTLE ST	GEARY BLVD -	Conflict with existing Street Use Permit.	12B-0053	Refer to Agent - Refer to Agent	
	OFARRELL ST \ STARR KING WAY	MYRTLE ST -	Conflict with existing Street Use Permit.	12B-0053	Refer to Agent - Refer to Agent	
	OLIVE ST	OFARRELL ST \ STARR KING WAY -	Conflict with existing Street Use Permit.	12B-0053	Refer to Agent - Refer to Agent	
	PETER YORKE WAY \ POST ST	DANIEL BURNHAM CT -	Conflict with existing Street Use Permit.	12B-0053	Refer to Agent - Refer to Agent	
	REDWOOD ST	GOLDEN GATE AVE -	Conflict with existing Street Use Permit.	12B-0053	Refer to Agent - Refer to Agent	
	SUTTER ST	FERN ST -	Conflict with existing Street Use Permit.	12B-0053	Refer to Agent - Refer to Agent	
	TURK ST	LARCH ST -	Conflict with existing Street Use Permit.	12B-0053	Refer to Agent - Refer to Agent	
	WILLOW ST	ELLIS ST -	Conflict with existing Street Use Permit.	12B-0053	Refer to Agent - Refer to Agent	
	EDDY ST	WILLOW ST -	Conflict with existing Street Use Permit.	12B-0056	Refer to Agent - Refer to Agent	
	ELLIS ST	OLIVE ST -	Conflict with existing Street Use Permit.	12B-0056	Refer to Agent - Refer to Agent	
	ELM ST	TURK ST -	Conflict with existing Street Use Permit.	12B-0056	Refer to Agent - Refer to Agent	
	FELL ST	Intersection	Conflict with existing Street Use Permit.	12B-0056	Refer to Agent - Refer to Agent	
	FELL ST	LINDEN ST -	Conflict with existing Street Use Permit.	12B-0056	Refer to Agent - Refer to Agent	
	FULTON ST	MCALLISTER ST -	Conflict with existing Street Use Permit.	12B-0056	Refer to Agent - Refer to Agent	

Street Name	From St	To St	Message	Job	Contact	Dates
	GOLDEN GATE AVE	ELM ST -	Conflict with existing Street Use Permit.	12B-0056	Refer to Agent - Refer to Agent	
	GROVE ST	FULTON ST -	Conflict with existing Street Use Permit.	12B-0056	Refer to Agent - Refer to Agent	
	HAYES ST	Intersection	Conflict with existing Street Use Permit.	12B-0056	Refer to Agent - Refer to Agent	
	HAYES ST	IVY ST -	Conflict with existing Street Use Permit.	12B-0056	Refer to Agent - Refer to Agent	
	IVY ST	GROVE ST -	Conflict with existing Street Use Permit.	12B-0056	Refer to Agent - Refer to Agent	
	LARCH ST	EDDY ST -	Conflict with existing Street Use Permit.	12B-0056	Refer to Agent - Refer to Agent	
	LINDEN ST	HAYES ST -	Conflict with existing Street Use Permit.	12B-0056	Refer to Agent - Refer to Agent	
	MCALLISTER ST	REDWOOD ST -	Conflict with existing Street Use Permit.	12B-0056	Refer to Agent - Refer to Agent	
	MYRTLE ST	GEARY BLVD -	Conflict with existing Street Use Permit.	12B-0056	Refer to Agent - Refer to Agent	
	OFARRELL ST \ STARR KING WAY	MYRTLE ST -	Conflict with existing Street Use Permit.	12B-0056	Refer to Agent - Refer to Agent	
	OLIVE ST	OFARRELL ST \ STARR KING WAY -	Conflict with existing Street Use Permit.	12B-0056	Refer to Agent - Refer to Agent	
	REDWOOD ST	GOLDEN GATE AVE -	Conflict with existing Street Use Permit.	12B-0056	Refer to Agent - Refer to Agent	
	TURK ST	Intersection	Conflict with existing Street Use Permit.	12B-0056	Refer to Agent - Refer to Agent	
	TURK ST	LARCH ST -	Conflict with existing Street Use Permit.	12B-0056	Refer to Agent - Refer to Agent	
	WILLOW ST	ELLIS ST -	Conflict with existing Street Use Permit.	12B-0056	Refer to Agent - Refer to Agent	
	FULTON ST	MCALLISTER ST -	Conflict with existing Street Use Permit.	12B-0059	Refer to Agent - Refer to Agent	
	GROVE ST	FULTON ST -	Conflict with existing Street Use Permit.	12B-0059	Refer to Agent - Refer to Agent	
	GROVE ST	Intersection	Conflict with existing Street Use Permit.	12B-0059	Refer to Agent - Refer to Agent	
	MCALLISTER ST	Intersection	Conflict with existing Street Use Permit.	12B-0059	Refer to Agent - Refer to Agent	
	AUSTIN ST	PINE ST -	Conflict with existing Street Use Permit.	12B-0065	Refer to Agent - Refer to Agent	
	BUSH ST	AUSTIN ST -	Conflict with existing Street Use Permit.	12B-0065	Refer to Agent - Refer to Agent	
	DANIEL BURNHAM CT	SUTTER ST -	Conflict with existing Street Use Permit.	12B-0065	Refer to Agent - Refer to Agent	
	FELL ST	LINDEN ST -	Conflict with existing Street Use Permit.	12B-0065	Refer to Agent - Refer to Agent	
	FERN ST	BUSH ST -	Conflict with existing Street Use Permit.	12B-0065	Refer to Agent - Refer to Agent	
	FULTON ST	MCALLISTER ST -	Conflict with existing Street Use Permit.	12B-0065	Refer to Agent - Refer to Agent	
	GOLDEN GATE AVE	Intersection	Conflict with existing Street Use Permit.	12B-0065	Refer to Agent - Refer to Agent	
	GROVE ST	FULTON ST -	Conflict with existing Street Use Permit.	12B-0065	Refer to Agent - Refer to Agent	
	HAYES ST	IVY ST -	Conflict with existing Street Use Permit.	12B-0065	Refer to Agent - Refer to Agent	
	IVY ST	GROVE ST -	Conflict with existing Street Use Permit.	12B-0065	Refer to Agent - Refer to Agent	

Street Name	From St	To St	Message	Job	Contact	Dates
	LINDEN ST	HAYES ST -	Conflict with existing Street Use Permit.	12B-0065	Refer to Agent - Refer to Agent	
	MCALLISTER ST	REDWOOD ST -	Conflict with existing Street Use Permit.	12B-0065	Refer to Agent - Refer to Agent	
	PETER YORKE WAY \ POST ST	DANIEL BURNHAM CT -	Conflict with existing Street Use Permit.	12B-0065	Refer to Agent - Refer to Agent	
	PINE ST	Intersection	Conflict with existing Street Use Permit.	12B-0065	Refer to Agent - Refer to Agent	
	REDWOOD ST	GOLDEN GATE AVE -	Conflict with existing Street Use Permit.	12B-0065	Refer to Agent - Refer to Agent	
	SUTTER ST	FERN ST -	Conflict with existing Street Use Permit.	12B-0065	Refer to Agent - Refer to Agent	
	GROVE ST	Intersection	Conflict with existing Street Use Permit.	12B-0067	Refer to Agent - Refer to Agent	
	HAYES ST	IVY ST -	Conflict with existing Street Use Permit.	12B-0067	Refer to Agent - Refer to Agent	
	IVY ST	GROVE ST -	Conflict with existing Street Use Permit.	12B-0067	Refer to Agent - Refer to Agent	
	EDDY ST	WILLOW ST -	Conflict with existing Street Use Permit.	12B-0069	Refer to Agent - Refer to Agent	
	ELLIS ST	OLIVE ST -	Conflict with existing Street Use Permit.	12B-0069	Refer to Agent - Refer to Agent	
	ELM ST	TURK ST -	Conflict with existing Street Use Permit.	12B-0069	Refer to Agent - Refer to Agent	
	GOLDEN GATE AVE	ELM ST -	Conflict with existing Street Use Permit.	12B-0069	Refer to Agent - Refer to Agent	
	LARCH ST	EDDY ST -	Conflict with existing Street Use Permit.	12B-0069	Refer to Agent - Refer to Agent	
	MCALLISTER ST	REDWOOD ST -	Conflict with existing Street Use Permit.	12B-0069	Refer to Agent - Refer to Agent	
	MYRTLE ST	Intersection	Conflict with existing Street Use Permit.	12B-0069	Refer to Agent - Refer to Agent	
	OFARRELL ST \ STARR KING WAY	MYRTLE ST -	Conflict with existing Street Use Permit.	12B-0069	Refer to Agent - Refer to Agent	
	OLIVE ST	OFARRELL ST \ STARR KING WAY -	Conflict with existing Street Use Permit.	12B-0069	Refer to Agent - Refer to Agent	
	REDWOOD ST	GOLDEN GATE AVE -	Conflict with existing Street Use Permit.	12B-0069	Refer to Agent - Refer to Agent	
	TURK ST	LARCH ST -	Conflict with existing Street Use Permit.	12B-0069	Refer to Agent - Refer to Agent	
	WILLOW ST	ELLIS ST -	Conflict with existing Street Use Permit.	12B-0069	Refer to Agent - Refer to Agent	
	EDDY ST	WILLOW ST -	Conflict with existing Street Use Permit.	12B-0080	Refer to Agent - Refer to Agent	
	ELLIS ST	OLIVE ST -	Conflict with existing Street Use Permit.	12B-0080	Refer to Agent - Refer to Agent	
	ELM ST	TURK ST -	Conflict with existing Street Use Permit.	12B-0080	Refer to Agent - Refer to Agent	
	GEARY BLVD	Intersection	Conflict with existing Street Use Permit.	12B-0080	Refer to Agent - Refer to Agent	
	GOLDEN GATE AVE	ELM ST -	Conflict with existing Street Use Permit.	12B-0080	Refer to Agent - Refer to Agent	
	LARCH ST	EDDY ST -	Conflict with existing Street Use Permit.	12B-0080	Refer to Agent - Refer to Agent	
	MCALLISTER ST	Intersection	Conflict with existing Street Use Permit.	12B-0080	Refer to Agent - Refer to Agent	
	MCALLISTER ST	REDWOOD ST -	Conflict with existing Street Use Permit.	12B-0080	Refer to Agent - Refer to Agent	

Street Name	From St	To St	Message	Job	Contact	Dates
	MYRTLE ST	GEARY BLVD -	Conflict with existing Street Use Permit.	12B-0080	Refer to Agent - Refer to Agent	
	OFARRELL ST \ STARR KING WAY	MYRTLE ST -	Conflict with existing Street Use Permit.	12B-0080	Refer to Agent - Refer to Agent	
	OLIVE ST	OFARRELL ST \ STARR KING WAY -	Conflict with existing Street Use Permit.	12B-0080	Refer to Agent - Refer to Agent	
	REDWOOD ST	GOLDEN GATE AVE -	Conflict with existing Street Use Permit.	12B-0080	Refer to Agent - Refer to Agent	
	TURK ST	LARCH ST -	Conflict with existing Street Use Permit.	12B-0080	Refer to Agent - Refer to Agent	
	WILLOW ST	ELLIS ST -	Conflict with existing Street Use Permit.	12B-0080	Refer to Agent - Refer to Agent	
	WILLOW ST	Intersection	Conflict with existing Street Use Permit.	12B-0080	Refer to Agent - Refer to Agent	
	AUSTIN ST	PINE ST -	Conflict with existing Street Use Permit.	12B-0088	Refer to Agent - Refer to Agent	
	BUSH ST	AUSTIN ST -	Conflict with existing Street Use Permit.	12B-0088	Refer to Agent - Refer to Agent	
	DANIEL BURNHAM CT	SUTTER ST -	Conflict with existing Street Use Permit.	12B-0088	Refer to Agent - Refer to Agent	
	FERN ST	BUSH ST -	Conflict with existing Street Use Permit.	12B-0088	Refer to Agent - Refer to Agent	
	PETER YORKE WAY \ POST ST	DANIEL BURNHAM CT -	Conflict with existing Street Use Permit.	12B-0088	Refer to Agent - Refer to Agent	
	PINE ST	Intersection	Conflict with existing Street Use Permit.	12B-0088	Refer to Agent - Refer to Agent	
	SUTTER ST	FERN ST -	Conflict with existing Street Use Permit.	12B-0088	Refer to Agent - Refer to Agent	
	AUSTIN ST	PINE ST -	Conflict with existing Street Use Permit.	12B-0090	Refer to Agent - Refer to Agent	
	BUSH ST	AUSTIN ST -	Conflict with existing Street Use Permit.	12B-0090	Refer to Agent - Refer to Agent	
	DANIEL BURNHAM CT	SUTTER ST -	Conflict with existing Street Use Permit.	12B-0090	Refer to Agent - Refer to Agent	
	EDDY ST	WILLOW ST -	Conflict with existing Street Use Permit.	12B-0090	Refer to Agent - Refer to Agent	
	ELLIS ST	OLIVE ST -	Conflict with existing Street Use Permit.	12B-0090	Refer to Agent - Refer to Agent	
	FELL ST	LINDEN ST -	Conflict with existing Street Use Permit.	12B-0090	Refer to Agent - Refer to Agent	
	FERN ST	BUSH ST -	Conflict with existing Street Use Permit.	12B-0090	Refer to Agent - Refer to Agent	
	FULTON ST	MCALLISTER ST -	Conflict with existing Street Use Permit.	12B-0090	Refer to Agent - Refer to Agent	
	GEARY BLVD	Intersection	Conflict with existing Street Use Permit.	12B-0090	Refer to Agent - Refer to Agent	
	GOLDEN GATE AVE	Intersection	Conflict with existing Street Use Permit.	12B-0090	Refer to Agent - Refer to Agent	
	GROVE ST	FULTON ST -	Conflict with existing Street Use Permit.	12B-0090	Refer to Agent - Refer to Agent	
	HAYES ST	IVY ST -	Conflict with existing Street Use Permit.	12B-0090	Refer to Agent - Refer to Agent	
	IVY ST	GROVE ST -	Conflict with existing Street Use Permit.	12B-0090	Refer to Agent - Refer to Agent	
	LARCH ST	EDDY ST -	Conflict with existing Street Use Permit.	12B-0090	Refer to Agent - Refer to Agent	
	LINDEN ST	HAYES ST -	Conflict with existing Street Use Permit.	12B-0090	Refer to Agent - Refer to Agent	

Street Name	From St	To St	Message	Job	Contact	Dates
	MCALLISTER ST	REDWOOD ST -	Conflict with existing Street Use Permit.	12B-0090	Refer to Agent - Refer to Agent	
	MYRTLE ST	GEARY BLVD -	Conflict with existing Street Use Permit.	12B-0090	Refer to Agent - Refer to Agent	
	OFARRELL ST \ STARR KING WAY	MYRTLE ST -	Conflict with existing Street Use Permit.	12B-0090	Refer to Agent - Refer to Agent	
	OLIVE ST	OFARRELL ST \ STARR KING WAY -	Conflict with existing Street Use Permit.	12B-0090	Refer to Agent - Refer to Agent	
	PETER YORKE WAY \ POST ST	DANIEL BURNHAM CT -	Conflict with existing Street Use Permit.	12B-0090	Refer to Agent - Refer to Agent	
	PINE ST	Intersection	Conflict with existing Street Use Permit.	12B-0090	Refer to Agent - Refer to Agent	
	REDWOOD ST	GOLDEN GATE AVE -	Conflict with existing Street Use Permit.	12B-0090	Refer to Agent - Refer to Agent	
	SUTTER ST	FERN ST -	Conflict with existing Street Use Permit.	12B-0090	Refer to Agent - Refer to Agent	
	TURK ST	LARCH ST -	Conflict with existing Street Use Permit.	12B-0090	Refer to Agent - Refer to Agent	
	WILLOW ST	ELLIS ST -	Conflict with existing Street Use Permit.	12B-0090	Refer to Agent - Refer to Agent	
	EDDY ST	WILLOW ST -	Conflict with existing Street Use Permit.	12B-0093	Refer to Agent - Refer to Agent	
	ELLIS ST	OLIVE ST -	Conflict with existing Street Use Permit.	12B-0093	Refer to Agent - Refer to Agent	
	ELM ST	TURK ST -	Conflict with existing Street Use Permit.	12B-0093	Refer to Agent - Refer to Agent	
	GOLDEN GATE AVE	ELM ST -	Conflict with existing Street Use Permit.	12B-0093	Refer to Agent - Refer to Agent	
	LARCH ST	EDDY ST -	Conflict with existing Street Use Permit.	12B-0093	Refer to Agent - Refer to Agent	
	MCALLISTER ST	Intersection	Conflict with existing Street Use Permit.	12B-0093	Refer to Agent - Refer to Agent	
	MCALLISTER ST	REDWOOD ST -	Conflict with existing Street Use Permit.	12B-0093	Refer to Agent - Refer to Agent	
	MYRTLE ST	GEARY BLVD -	Conflict with existing Street Use Permit.	12B-0093	Refer to Agent - Refer to Agent	
	OFARRELL ST \ STARR KING WAY	MYRTLE ST -	Conflict with existing Street Use Permit.	12B-0093	Refer to Agent - Refer to Agent	
	OLIVE ST	OFARRELL ST \ STARR KING WAY -	Conflict with existing Street Use Permit.	12B-0093	Refer to Agent - Refer to Agent	
	REDWOOD ST	GOLDEN GATE AVE -	Conflict with existing Street Use Permit.	12B-0093	Refer to Agent - Refer to Agent	
	TURK ST	LARCH ST -	Conflict with existing Street Use Permit.	12B-0093	Refer to Agent - Refer to Agent	
	WILLOW ST	ELLIS ST -	Conflict with existing Street Use Permit.	12B-0093	Refer to Agent - Refer to Agent	
	AUSTIN ST	PINE ST -	Conflict with existing Street Use Permit.	12B-0097	Refer to Agent - Refer to Agent	
	BUSH ST	AUSTIN ST -	Conflict with existing Street Use Permit.	12B-0097	Refer to Agent - Refer to Agent	
	CALIFORNIA ST	Intersection	Conflict with existing Street Use Permit.	12B-0097	Refer to Agent - Refer to Agent	
	DANIEL BURNHAM CT	SUTTER ST -	Conflict with existing Street Use Permit.	12B-0097	Refer to Agent - Refer to Agent	
	ELM ST	TURK ST -	Conflict with existing Street Use Permit.	12B-0097	Refer to Agent - Refer to Agent	
	FELL ST	Intersection	Conflict with existing Street Use Permit.	12B-0097	Refer to Agent - Refer to Agent	

Street Name	From St	To St	Message	Job	Contact	Dates
	FELL ST	LINDEN ST -	Conflict with existing Street Use Permit.	12B-0097	Refer to Agent - Refer to Agent	
	FERN ST	BUSH ST -	Conflict with existing Street Use Permit.	12B-0097	Refer to Agent - Refer to Agent	
	FULTON ST	MCALLISTER ST -	Conflict with existing Street Use Permit.	12B-0097	Refer to Agent - Refer to Agent	
	GEARY BLVD	PETER YORKE WAY \ POST ST -	Conflict with existing Street Use Permit.	12B-0097	Refer to Agent - Refer to Agent	
	GOLDEN GATE AVE	ELM ST -	Conflict with existing Street Use Permit.	12B-0097	Refer to Agent - Refer to Agent	
	GROVE ST	FULTON ST -	Conflict with existing Street Use Permit.	12B-0097	Refer to Agent - Refer to Agent	
	HAYES ST	IVY ST -	Conflict with existing Street Use Permit.	12B-0097	Refer to Agent - Refer to Agent	
	IVY ST	GROVE ST -	Conflict with existing Street Use Permit.	12B-0097	Refer to Agent - Refer to Agent	
	LINDEN ST	HAYES ST -	Conflict with existing Street Use Permit.	12B-0097	Refer to Agent - Refer to Agent	
	MCALLISTER ST	REDWOOD ST -	Conflict with existing Street Use Permit.	12B-0097	Refer to Agent - Refer to Agent	
	MYRTLE ST	GEARY BLVD -	Conflict with existing Street Use Permit.	12B-0097	Refer to Agent - Refer to Agent	
	OFARRELL ST \ STARR KING WAY	Intersection	Conflict with existing Street Use Permit.	12B-0097	Refer to Agent - Refer to Agent	
	OFARRELL ST \ STARR KING WAY	MYRTLE ST -	Conflict with existing Street Use Permit.	12B-0097	Refer to Agent - Refer to Agent	
	PETER YORKE WAY \ POST ST	DANIEL BURNHAM CT -	Conflict with existing Street Use Permit.	12B-0097	Refer to Agent - Refer to Agent	
	PETER YORKE WAY \ POST ST	Intersection	Conflict with existing Street Use Permit.	12B-0097	Refer to Agent - Refer to Agent	
	PINE ST	CALIFORNIA ST -	Conflict with existing Street Use Permit.	12B-0097	Refer to Agent - Refer to Agent	
	REDWOOD ST	GOLDEN GATE AVE -	Conflict with existing Street Use Permit.	12B-0097	Refer to Agent - Refer to Agent	
	SUTTER ST	FERN ST -	Conflict with existing Street Use Permit.	12B-0097	Refer to Agent - Refer to Agent	
	TURK ST	Intersection	Conflict with existing Street Use Permit.	12B-0097	Refer to Agent - Refer to Agent	
	GEARY BLVD	Intersection	Conflict with existing Street Use Permit.	12B-0104	Refer to Agent - Refer to Agent	
	FULTON ST	Intersection	Conflict with existing Street Use Permit.	12B-0106	Refer to Agent - Refer to Agent	
	FULTON ST	MCALLISTER ST -	Conflict with existing Street Use Permit.	12B-0106	Refer to Agent - Refer to Agent	
	GOLDEN GATE AVE	Intersection	Conflict with existing Street Use Permit.	12B-0106	Refer to Agent - Refer to Agent	
	GROVE ST	FULTON ST -	Conflict with existing Street Use Permit.	12B-0106	Refer to Agent - Refer to Agent	
	GROVE ST	Intersection	Conflict with existing Street Use Permit.	12B-0106	Refer to Agent - Refer to Agent	
	MCALLISTER ST	Intersection	Conflict with existing Street Use Permit.	12B-0106	Refer to Agent - Refer to Agent	
	MCALLISTER ST	REDWOOD ST -	Conflict with existing Street Use Permit.	12B-0106	Refer to Agent - Refer to Agent	
	REDWOOD ST	GOLDEN GATE AVE -	Conflict with existing Street Use Permit.	12B-0106	Refer to Agent - Refer to Agent	
	REDWOOD ST	Intersection	Conflict with existing Street Use Permit.	12B-0106	Refer to Agent - Refer to Agent	

Street Name	From St	To St	Message	Job	Contact	Dates
	AUSTIN ST	Intersection	Conflict with existing Street Use Permit.	12B-0107	Refer to Agent - Refer to Agent	
	AUSTIN ST	PINE ST -	Conflict with existing Street Use Permit.	12B-0107	Refer to Agent - Refer to Agent	
	BUSH ST	AUSTIN ST -	Conflict with existing Street Use Permit.	12B-0107	Refer to Agent - Refer to Agent	
	BUSH ST	Intersection	Conflict with existing Street Use Permit.	12B-0107	Refer to Agent - Refer to Agent	
	DANIEL BURNHAM CT	Intersection	Conflict with existing Street Use Permit.	12B-0107	Refer to Agent - Refer to Agent	
	DANIEL BURNHAM CT	SUTTER ST -	Conflict with existing Street Use Permit.	12B-0107	Refer to Agent - Refer to Agent	
	EDDY ST	Intersection	Conflict with existing Street Use Permit.	12B-0107	Refer to Agent - Refer to Agent	
	EDDY ST	WILLOW ST -	Conflict with existing Street Use Permit.	12B-0107	Refer to Agent - Refer to Agent	
	ELLIS ST	Intersection	Conflict with existing Street Use Permit.	12B-0107	Refer to Agent - Refer to Agent	
	ELLIS ST	OLIVE ST -	Conflict with existing Street Use Permit.	12B-0107	Refer to Agent - Refer to Agent	
	ELM ST	Intersection	Conflict with existing Street Use Permit.	12B-0107	Refer to Agent - Refer to Agent	
	ELM ST	TURK ST -	Conflict with existing Street Use Permit.	12B-0107	Refer to Agent - Refer to Agent	
	FELL ST	Intersection	Conflict with existing Street Use Permit.	12B-0107	Refer to Agent - Refer to Agent	
	FELL ST	LINDEN ST -	Conflict with existing Street Use Permit.	12B-0107	Refer to Agent - Refer to Agent	
	FERN ST	BUSH ST -	Conflict with existing Street Use Permit.	12B-0107	Refer to Agent - Refer to Agent	
	FERN ST	Intersection	Conflict with existing Street Use Permit.	12B-0107	Refer to Agent - Refer to Agent	
	FULTON ST	Intersection	Conflict with existing Street Use Permit.	12B-0107	Refer to Agent - Refer to Agent	
	FULTON ST	MCALLISTER ST -	Conflict with existing Street Use Permit.	12B-0107	Refer to Agent - Refer to Agent	
	GEARY BLVD	Intersection	Conflict with existing Street Use Permit.	12B-0107	Refer to Agent - Refer to Agent	
	GOLDEN GATE AVE	ELM ST -	Conflict with existing Street Use Permit.	12B-0107	Refer to Agent - Refer to Agent	
	GOLDEN GATE AVE	Intersection	Conflict with existing Street Use Permit.	12B-0107	Refer to Agent - Refer to Agent	
	GROVE ST	FULTON ST -	Conflict with existing Street Use Permit.	12B-0107	Refer to Agent - Refer to Agent	
	GROVE ST	Intersection	Conflict with existing Street Use Permit.	12B-0107	Refer to Agent - Refer to Agent	
	HAYES ST	Intersection	Conflict with existing Street Use Permit.	12B-0107	Refer to Agent - Refer to Agent	
	HAYES ST	IVY ST -	Conflict with existing Street Use Permit.	12B-0107	Refer to Agent - Refer to Agent	
	IVY ST	GROVE ST -	Conflict with existing Street Use Permit.	12B-0107	Refer to Agent - Refer to Agent	
	IVY ST	Intersection	Conflict with existing Street Use Permit.	12B-0107	Refer to Agent - Refer to Agent	
	LARCH ST	EDDY ST -	Conflict with existing Street Use Permit.	12B-0107	Refer to Agent - Refer to Agent	
	LARCH ST	Intersection	Conflict with existing Street Use Permit.	12B-0107	Refer to Agent - Refer to Agent	

Street Name	From St	To St	Message	Job	Contact	Dates
	LINDEN ST	HAYES ST -	Conflict with existing Street Use Permit.	12B-0107	Refer to Agent - Refer to Agent	
	LINDEN ST	Intersection	Conflict with existing Street Use Permit.	12B-0107	Refer to Agent - Refer to Agent	
	MCALLISTER ST	Intersection	Conflict with existing Street Use Permit.	12B-0107	Refer to Agent - Refer to Agent	
	MCALLISTER ST	REDWOOD ST -	Conflict with existing Street Use Permit.	12B-0107	Refer to Agent - Refer to Agent	
	MYRTLE ST	GEARY BLVD -	Conflict with existing Street Use Permit.	12B-0107	Refer to Agent - Refer to Agent	
	MYRTLE ST	Intersection	Conflict with existing Street Use Permit.	12B-0107	Refer to Agent - Refer to Agent	
	OFARRELL ST \ STARR KING WAY	Intersection	Conflict with existing Street Use Permit.	12B-0107	Refer to Agent - Refer to Agent	
	OFARRELL ST \ STARR KING WAY	MYRTLE ST -	Conflict with existing Street Use Permit.	12B-0107	Refer to Agent - Refer to Agent	
	OLIVE ST	Intersection	Conflict with existing Street Use Permit.	12B-0107	Refer to Agent - Refer to Agent	
	OLIVE ST	OFARRELL ST \ STARR KING WAY -	Conflict with existing Street Use Permit.	12B-0107	Refer to Agent - Refer to Agent	
	PETER YORKE WAY \ POST ST	DANIEL BURNHAM CT -	Conflict with existing Street Use Permit.	12B-0107	Refer to Agent - Refer to Agent	
	PETER YORKE WAY \ POST ST	Intersection	Conflict with existing Street Use Permit.	12B-0107	Refer to Agent - Refer to Agent	
	PINE ST	Intersection	Conflict with existing Street Use Permit.	12B-0107	Refer to Agent - Refer to Agent	
	REDWOOD ST	GOLDEN GATE AVE -	Conflict with existing Street Use Permit.	12B-0107	Refer to Agent - Refer to Agent	
	REDWOOD ST	Intersection	Conflict with existing Street Use Permit.	12B-0107	Refer to Agent - Refer to Agent	
	SUTTER ST	FERN ST -	Conflict with existing Street Use Permit.	12B-0107	Refer to Agent - Refer to Agent	
	SUTTER ST	Intersection	Conflict with existing Street Use Permit.	12B-0107	Refer to Agent - Refer to Agent	
	TURK ST	Intersection	Conflict with existing Street Use Permit.	12B-0107	Refer to Agent - Refer to Agent	
	TURK ST	LARCH ST -	Conflict with existing Street Use Permit.	12B-0107	Refer to Agent - Refer to Agent	
	WILLOW ST	ELLIS ST -	Conflict with existing Street Use Permit.	12B-0107	Refer to Agent - Refer to Agent	
	WILLOW ST	Intersection	Conflict with existing Street Use Permit.	12B-0107	Refer to Agent - Refer to Agent	
	AUSTIN ST	Intersection	Conflict with existing Street Use Permit.	12B-0111	Refer to Agent - Refer to Agent	
	AUSTIN ST	PINE ST -	Conflict with existing Street Use Permit.	12B-0111	Refer to Agent - Refer to Agent	
	BUSH ST	AUSTIN ST -	Conflict with existing Street Use Permit.	12B-0111	Refer to Agent - Refer to Agent	
	BUSH ST	Intersection	Conflict with existing Street Use Permit.	12B-0111	Refer to Agent - Refer to Agent	
	CALIFORNIA ST	Intersection	Conflict with existing Street Use Permit.	12B-0111	Refer to Agent - Refer to Agent	
	DANIEL BURNHAM CT	Intersection	Conflict with existing Street Use Permit.	12B-0111	Refer to Agent - Refer to Agent	
	DANIEL BURNHAM CT	SUTTER ST -	Conflict with existing Street Use Permit.	12B-0111	Refer to Agent - Refer to Agent	
	ELM ST	Intersection	Conflict with existing Street Use Permit.	12B-0111	Refer to Agent - Refer to Agent	

Street Name	From St	To St	Message	Job	Contact	Dates
	ELM ST	TURK ST -	Conflict with existing Street Use Permit.	12B-0111	Refer to Agent - Refer to Agent	
	FELL ST	Intersection	Conflict with existing Street Use Permit.	12B-0111	Refer to Agent - Refer to Agent	
	FELL ST	LINDEN ST -	Conflict with existing Street Use Permit.	12B-0111	Refer to Agent - Refer to Agent	
	FERN ST	BUSH ST -	Conflict with existing Street Use Permit.	12B-0111	Refer to Agent - Refer to Agent	
	FERN ST	Intersection	Conflict with existing Street Use Permit.	12B-0111	Refer to Agent - Refer to Agent	
	FULTON ST	Intersection	Conflict with existing Street Use Permit.	12B-0111	Refer to Agent - Refer to Agent	
	FULTON ST	MCALLISTER ST -	Conflict with existing Street Use Permit.	12B-0111	Refer to Agent - Refer to Agent	
	GEARY BLVD	Intersection	Conflict with existing Street Use Permit.	12B-0111	Refer to Agent - Refer to Agent	
	GEARY BLVD	PETER YORKE WAY \ POST ST -	Conflict with existing Street Use Permit.	12B-0111	Refer to Agent - Refer to Agent	
	GOLDEN GATE AVE	ELM ST -	Conflict with existing Street Use Permit.	12B-0111	Refer to Agent - Refer to Agent	
	GOLDEN GATE AVE	Intersection	Conflict with existing Street Use Permit.	12B-0111	Refer to Agent - Refer to Agent	
	GROVE ST	FULTON ST -	Conflict with existing Street Use Permit.	12B-0111	Refer to Agent - Refer to Agent	
	GROVE ST	Intersection	Conflict with existing Street Use Permit.	12B-0111	Refer to Agent - Refer to Agent	
	HAYES ST	Intersection	Conflict with existing Street Use Permit.	12B-0111	Refer to Agent - Refer to Agent	
	HAYES ST	IVY ST -	Conflict with existing Street Use Permit.	12B-0111	Refer to Agent - Refer to Agent	
	IVY ST	GROVE ST -	Conflict with existing Street Use Permit.	12B-0111	Refer to Agent - Refer to Agent	
	IVY ST	Intersection	Conflict with existing Street Use Permit.	12B-0111	Refer to Agent - Refer to Agent	
	LINDEN ST	HAYES ST -	Conflict with existing Street Use Permit.	12B-0111	Refer to Agent - Refer to Agent	
	LINDEN ST	Intersection	Conflict with existing Street Use Permit.	12B-0111	Refer to Agent - Refer to Agent	
	MCALLISTER ST	Intersection	Conflict with existing Street Use Permit.	12B-0111	Refer to Agent - Refer to Agent	
	MCALLISTER ST	REDWOOD ST -	Conflict with existing Street Use Permit.	12B-0111	Refer to Agent - Refer to Agent	
	MYRTLE ST	GEARY BLVD -	Conflict with existing Street Use Permit.	12B-0111	Refer to Agent - Refer to Agent	
	MYRTLE ST	Intersection	Conflict with existing Street Use Permit.	12B-0111	Refer to Agent - Refer to Agent	
	OFARRELL ST \ STARR KING WAY	Intersection	Conflict with existing Street Use Permit.	12B-0111	Refer to Agent - Refer to Agent	
	OFARRELL ST \ STARR KING WAY	MYRTLE ST -	Conflict with existing Street Use Permit.	12B-0111	Refer to Agent - Refer to Agent	
	PETER YORKE WAY \ POST ST	DANIEL BURNHAM CT -	Conflict with existing Street Use Permit.	12B-0111	Refer to Agent - Refer to Agent	
	PETER YORKE WAY \ POST ST	Intersection	Conflict with existing Street Use Permit.	12B-0111	Refer to Agent - Refer to Agent	
	PINE ST	CALIFORNIA ST -	Conflict with existing Street Use Permit.	12B-0111	Refer to Agent - Refer to Agent	
	PINE ST	Intersection	Conflict with existing Street Use Permit.	12B-0111	Refer to Agent - Refer to Agent	

Street Name	From St	To St	Message	Job	Contact	Dates
	REDWOOD ST	GOLDEN GATE AVE -	Conflict with existing Street Use Permit.	12B-0111	Refer to Agent - Refer to Agent	
	REDWOOD ST	Intersection	Conflict with existing Street Use Permit.	12B-0111	Refer to Agent - Refer to Agent	
	SUTTER ST	FERN ST -	Conflict with existing Street Use Permit.	12B-0111	Refer to Agent - Refer to Agent	
	SUTTER ST	Intersection	Conflict with existing Street Use Permit.	12B-0111	Refer to Agent - Refer to Agent	
	TURK ST	Intersection	Conflict with existing Street Use Permit.	12B-0111	Refer to Agent - Refer to Agent	
	GROVE ST	Intersection	Conflict with existing Street Use Permit.	12B-0112	Refer to Agent - Refer to Agent	
	HAYES ST	Intersection	Conflict with existing Street Use Permit.	12B-0112	Refer to Agent - Refer to Agent	
	HAYES ST	IVY ST -	Conflict with existing Street Use Permit.	12B-0112	Refer to Agent - Refer to Agent	
	IVY ST	GROVE ST -	Conflict with existing Street Use Permit.	12B-0112	Refer to Agent - Refer to Agent	
	IVY ST	Intersection	Conflict with existing Street Use Permit.	12B-0112	Refer to Agent - Refer to Agent	
	SUTTER ST	Intersection	Conflict with existing Street Use Permit.	12B-0115	Refer to Agent - Refer to Agent	
	AUSTIN ST	PINE ST -	Conflict with existing Street Use Permit.	12B-0116	Refer to Agent - Refer to Agent	
	BUSH ST	AUSTIN ST -	Conflict with existing Street Use Permit.	12B-0116	Refer to Agent - Refer to Agent	
	CALIFORNIA ST	Intersection	Conflict with existing Street Use Permit.	12B-0116	Refer to Agent - Refer to Agent	
	DANIEL BURNHAM CT	SUTTER ST -	Conflict with existing Street Use Permit.	12B-0116	Refer to Agent - Refer to Agent	
	EDDY ST	WILLOW ST -	Conflict with existing Street Use Permit.	12B-0116	Refer to Agent - Refer to Agent	
	ELLIS ST	Intersection	Conflict with existing Street Use Permit.	12B-0116	Refer to Agent - Refer to Agent	
	ELLIS ST	OLIVE ST -	Conflict with existing Street Use Permit.	12B-0116	Refer to Agent - Refer to Agent	
	ELM ST	TURK ST -	Conflict with existing Street Use Permit.	12B-0116	Refer to Agent - Refer to Agent	
	FELL ST	LINDEN ST -	Conflict with existing Street Use Permit.	12B-0116	Refer to Agent - Refer to Agent	
	FERN ST	BUSH ST -	Conflict with existing Street Use Permit.	12B-0116	Refer to Agent - Refer to Agent	
	FULTON ST	MCALLISTER ST -	Conflict with existing Street Use Permit.	12B-0116	Refer to Agent - Refer to Agent	
	GEARY BLVD	PETER YORKE WAY \ POST ST -	Conflict with existing Street Use Permit.	12B-0116	Refer to Agent - Refer to Agent	
	GOLDEN GATE AVE	ELM ST -	Conflict with existing Street Use Permit.	12B-0116	Refer to Agent - Refer to Agent	
	GROVE ST	FULTON ST -	Conflict with existing Street Use Permit.	12B-0116	Refer to Agent - Refer to Agent	
	GROVE ST	Intersection	Conflict with existing Street Use Permit.	12B-0116	Refer to Agent - Refer to Agent	
	HAYES ST	IVY ST -	Conflict with existing Street Use Permit.	12B-0116	Refer to Agent - Refer to Agent	
	IVY ST	GROVE ST -	Conflict with existing Street Use Permit.	12B-0116	Refer to Agent - Refer to Agent	
	LARCH ST	EDDY ST -	Conflict with existing Street Use Permit.	12B-0116	Refer to Agent - Refer to Agent	

Street Name	From St	To St	Message	Job	Contact	Dates
	LINDEN ST	HAYES ST -	Conflict with existing Street Use Permit.	12B-0116	Refer to Agent - Refer to Agent	
	MCALLISTER ST	Intersection	Conflict with existing Street Use Permit.	12B-0116	Refer to Agent - Refer to Agent	
	MCALLISTER ST	REDWOOD ST -	Conflict with existing Street Use Permit.	12B-0116	Refer to Agent - Refer to Agent	
	MYRTLE ST	GEARY BLVD -	Conflict with existing Street Use Permit.	12B-0116	Refer to Agent - Refer to Agent	
	OFARRELL ST \ STARR KING WAY	MYRTLE ST -	Conflict with existing Street Use Permit.	12B-0116	Refer to Agent - Refer to Agent	
	OLIVE ST	OFARRELL ST \ STARR KING WAY -	Conflict with existing Street Use Permit.	12B-0116	Refer to Agent - Refer to Agent	
	PETER YORKE WAY \ POST ST	DANIEL BURNHAM CT -	Conflict with existing Street Use Permit.	12B-0116	Refer to Agent - Refer to Agent	
	PETER YORKE WAY \ POST ST	Intersection	Conflict with existing Street Use Permit.	12B-0116	Refer to Agent - Refer to Agent	
	PINE ST	CALIFORNIA ST -	Conflict with existing Street Use Permit.	12B-0116	Refer to Agent - Refer to Agent	
	REDWOOD ST	GOLDEN GATE AVE -	Conflict with existing Street Use Permit.	12B-0116	Refer to Agent - Refer to Agent	
	SUTTER ST	FERN ST -	Conflict with existing Street Use Permit.	12B-0116	Refer to Agent - Refer to Agent	
	TURK ST	Intersection	Conflict with existing Street Use Permit.	12B-0116	Refer to Agent - Refer to Agent	
	TURK ST	LARCH ST -	Conflict with existing Street Use Permit.	12B-0116	Refer to Agent - Refer to Agent	
	WILLOW ST	ELLIS ST -	Conflict with existing Street Use Permit.	12B-0116	Refer to Agent - Refer to Agent	
	AUSTIN ST	PINE ST -	Conflict with existing Street Use Permit.	12B-0117	Refer to Agent - Refer to Agent	
	BUSH ST	AUSTIN ST -	Conflict with existing Street Use Permit.	12B-0117	Refer to Agent - Refer to Agent	
	CALIFORNIA ST	SACRAMENTO ST -	Conflict with existing Street Use Permit.	12B-0117	Refer to Agent - Refer to Agent	
	DANIEL BURNHAM CT	SUTTER ST -	Conflict with existing Street Use Permit.	12B-0117	Refer to Agent - Refer to Agent	
	EDDY ST	WILLOW ST -	Conflict with existing Street Use Permit.	12B-0117	Refer to Agent - Refer to Agent	
	ELLIS ST	OLIVE ST -	Conflict with existing Street Use Permit.	12B-0117	Refer to Agent - Refer to Agent	
	ELM ST	TURK ST -	Conflict with existing Street Use Permit.	12B-0117	Refer to Agent - Refer to Agent	
	FELL ST	LINDEN ST -	Conflict with existing Street Use Permit.	12B-0117	Refer to Agent - Refer to Agent	
	FERN ST	BUSH ST -	Conflict with existing Street Use Permit.	12B-0117	Refer to Agent - Refer to Agent	
	FULTON ST	MCALLISTER ST -	Conflict with existing Street Use Permit.	12B-0117	Refer to Agent - Refer to Agent	
	GEARY BLVD	PETER YORKE WAY \ POST ST -	Conflict with existing Street Use Permit.	12B-0117	Refer to Agent - Refer to Agent	
	GOLDEN GATE AVE	ELM ST -	Conflict with existing Street Use Permit.	12B-0117	Refer to Agent - Refer to Agent	
	GROVE ST	FULTON ST -	Conflict with existing Street Use Permit.	12B-0117	Refer to Agent - Refer to Agent	
	HAYES ST	IVY ST -	Conflict with existing Street Use Permit.	12B-0117	Refer to Agent - Refer to Agent	
	IVY ST	GROVE ST -	Conflict with existing Street Use Permit.	12B-0117	Refer to Agent - Refer to Agent	

Street Name	From St	To St	Message	Job	Contact	Dates
	LARCH ST	EDDY ST -	Conflict with existing Street Use Permit.	12B-0117	Refer to Agent - Refer to Agent	
	LINDEN ST	HAYES ST -	Conflict with existing Street Use Permit.	12B-0117	Refer to Agent - Refer to Agent	
	MCALLISTER ST	REDWOOD ST -	Conflict with existing Street Use Permit.	12B-0117	Refer to Agent - Refer to Agent	
	MYRTLE ST	GEARY BLVD -	Conflict with existing Street Use Permit.	12B-0117	Refer to Agent - Refer to Agent	
	OFARRELL ST \ STARR KING WAY	MYRTLE ST -	Conflict with existing Street Use Permit.	12B-0117	Refer to Agent - Refer to Agent	
	OLIVE ST	OFARRELL ST \ STARR KING WAY -	Conflict with existing Street Use Permit.	12B-0117	Refer to Agent - Refer to Agent	
	PETER YORKE WAY \ POST ST	DANIEL BURNHAM CT -	Conflict with existing Street Use Permit.	12B-0117	Refer to Agent - Refer to Agent	
	PINE ST	CALIFORNIA ST -	Conflict with existing Street Use Permit.	12B-0117	Refer to Agent - Refer to Agent	
	REDWOOD ST	GOLDEN GATE AVE -	Conflict with existing Street Use Permit.	12B-0117	Refer to Agent - Refer to Agent	
	SACRAMENTO ST	CLAY ST -	Conflict with existing Street Use Permit.	12B-0117	Refer to Agent - Refer to Agent	
	SUTTER ST	FERN ST -	Conflict with existing Street Use Permit.	12B-0117	Refer to Agent - Refer to Agent	
	TURK ST	LARCH ST -	Conflict with existing Street Use Permit.	12B-0117	Refer to Agent - Refer to Agent	
	WILLOW ST	ELLIS ST -	Conflict with existing Street Use Permit.	12B-0117	Refer to Agent - Refer to Agent	
	AUSTIN ST	PINE ST -	Conflict with existing Street Use Permit.	12B-0118	Refer to Agent - Refer to Agent	
	BUSH ST	AUSTIN ST -	Conflict with existing Street Use Permit.	12B-0118	Refer to Agent - Refer to Agent	
	CALIFORNIA ST	Intersection	Conflict with existing Street Use Permit.	12B-0118	Refer to Agent - Refer to Agent	
	DANIEL BURNHAM CT	SUTTER ST -	Conflict with existing Street Use Permit.	12B-0118	Refer to Agent - Refer to Agent	
	EDDY ST	WILLOW ST -	Conflict with existing Street Use Permit.	12B-0118	Refer to Agent - Refer to Agent	
	ELLIS ST	OLIVE ST -	Conflict with existing Street Use Permit.	12B-0118	Refer to Agent - Refer to Agent	
	ELM ST	TURK ST -	Conflict with existing Street Use Permit.	12B-0118	Refer to Agent - Refer to Agent	
	FELL ST	LINDEN ST -	Conflict with existing Street Use Permit.	12B-0118	Refer to Agent - Refer to Agent	
	FERN ST	BUSH ST -	Conflict with existing Street Use Permit.	12B-0118	Refer to Agent - Refer to Agent	
	FULTON ST	MCALLISTER ST -	Conflict with existing Street Use Permit.	12B-0118	Refer to Agent - Refer to Agent	
	GEARY BLVD	PETER YORKE WAY \ POST ST -	Conflict with existing Street Use Permit.	12B-0118	Refer to Agent - Refer to Agent	
	GOLDEN GATE AVE	ELM ST -	Conflict with existing Street Use Permit.	12B-0118	Refer to Agent - Refer to Agent	
	GROVE ST	FULTON ST -	Conflict with existing Street Use Permit.	12B-0118	Refer to Agent - Refer to Agent	
	HAYES ST	IVY ST -	Conflict with existing Street Use Permit.	12B-0118	Refer to Agent - Refer to Agent	
	IVY ST	GROVE ST -	Conflict with existing Street Use Permit.	12B-0118	Refer to Agent - Refer to Agent	
	LARCH ST	EDDY ST -	Conflict with existing Street Use Permit.	12B-0118	Refer to Agent - Refer to Agent	

Street Name	From St	To St	Message	Job	Contact	Dates
	LINDEN ST	HAYES ST -	Conflict with existing Street Use Permit.	12B-0118	Refer to Agent - Refer to Agent	
	MCALLISTER ST	REDWOOD ST -	Conflict with existing Street Use Permit.	12B-0118	Refer to Agent - Refer to Agent	
	MYRTLE ST	GEARY BLVD -	Conflict with existing Street Use Permit.	12B-0118	Refer to Agent - Refer to Agent	
	OFARRELL ST \ STARR KING WAY	MYRTLE ST -	Conflict with existing Street Use Permit.	12B-0118	Refer to Agent - Refer to Agent	
	OLIVE ST	OFARRELL ST \ STARR KING WAY -	Conflict with existing Street Use Permit.	12B-0118	Refer to Agent - Refer to Agent	
	PETER YORKE WAY \ POST ST	DANIEL BURNHAM CT -	Conflict with existing Street Use Permit.	12B-0118	Refer to Agent - Refer to Agent	
	PETER YORKE WAY \ POST ST	Intersection	Conflict with existing Street Use Permit.	12B-0118	Refer to Agent - Refer to Agent	
	PINE ST	CALIFORNIA ST -	Conflict with existing Street Use Permit.	12B-0118	Refer to Agent - Refer to Agent	
	REDWOOD ST	GOLDEN GATE AVE -	Conflict with existing Street Use Permit.	12B-0118	Refer to Agent - Refer to Agent	
	SUTTER ST	FERN ST -	Conflict with existing Street Use Permit.	12B-0118	Refer to Agent - Refer to Agent	
	TURK ST	Intersection	Conflict with existing Street Use Permit.	12B-0118	Refer to Agent - Refer to Agent	
	TURK ST	LARCH ST -	Conflict with existing Street Use Permit.	12B-0118	Refer to Agent - Refer to Agent	
	WILLOW ST	ELLIS ST -	Conflict with existing Street Use Permit.	12B-0118	Refer to Agent - Refer to Agent	
	AUSTIN ST	Intersection	Conflict with existing Street Use Permit.	12B-0119	Refer to Agent - Refer to Agent	
	AUSTIN ST	PINE ST -	Conflict with existing Street Use Permit.	12B-0119	Refer to Agent - Refer to Agent	
	BUSH ST	AUSTIN ST -	Conflict with existing Street Use Permit.	12B-0119	Refer to Agent - Refer to Agent	
	BUSH ST	Intersection	Conflict with existing Street Use Permit.	12B-0119	Refer to Agent - Refer to Agent	
	CALIFORNIA ST	Intersection	Conflict with existing Street Use Permit.	12B-0119	Refer to Agent - Refer to Agent	
	DANIEL BURNHAM CT	Intersection	Conflict with existing Street Use Permit.	12B-0119	Refer to Agent - Refer to Agent	
	DANIEL BURNHAM CT	SUTTER ST -	Conflict with existing Street Use Permit.	12B-0119	Refer to Agent - Refer to Agent	
	EDDY ST	Intersection	Conflict with existing Street Use Permit.	12B-0119	Refer to Agent - Refer to Agent	
	EDDY ST	WILLOW ST -	Conflict with existing Street Use Permit.	12B-0119	Refer to Agent - Refer to Agent	
	ELLIS ST	Intersection	Conflict with existing Street Use Permit.	12B-0119	Refer to Agent - Refer to Agent	
	ELLIS ST	OLIVE ST -	Conflict with existing Street Use Permit.	12B-0119	Refer to Agent - Refer to Agent	
	ELM ST	Intersection	Conflict with existing Street Use Permit.	12B-0119	Refer to Agent - Refer to Agent	
	ELM ST	TURK ST -	Conflict with existing Street Use Permit.	12B-0119	Refer to Agent - Refer to Agent	
	FELL ST	Intersection	Conflict with existing Street Use Permit.	12B-0119	Refer to Agent - Refer to Agent	
	FELL ST	LINDEN ST -	Conflict with existing Street Use Permit.	12B-0119	Refer to Agent - Refer to Agent	
	FERN ST	BUSH ST -	Conflict with existing Street Use Permit.	12B-0119	Refer to Agent - Refer to Agent	

Street Name	From St	To St	Message	Job	Contact	Dates
	FERN ST	Intersection	Conflict with existing Street Use Permit.	12B-0119	Refer to Agent - Refer to Agent	
	FULTON ST	Intersection	Conflict with existing Street Use Permit.	12B-0119	Refer to Agent - Refer to Agent	
	FULTON ST	MCALLISTER ST -	Conflict with existing Street Use Permit.	12B-0119	Refer to Agent - Refer to Agent	
	GEARY BLVD	Intersection	Conflict with existing Street Use Permit.	12B-0119	Refer to Agent - Refer to Agent	
	GEARY BLVD	PETER YORKE WAY \ POST ST -	Conflict with existing Street Use Permit.	12B-0119	Refer to Agent - Refer to Agent	
	GOLDEN GATE AVE	ELM ST -	Conflict with existing Street Use Permit.	12B-0119	Refer to Agent - Refer to Agent	
	GOLDEN GATE AVE	Intersection	Conflict with existing Street Use Permit.	12B-0119	Refer to Agent - Refer to Agent	
	GROVE ST	FULTON ST -	Conflict with existing Street Use Permit.	12B-0119	Refer to Agent - Refer to Agent	
	GROVE ST	Intersection	Conflict with existing Street Use Permit.	12B-0119	Refer to Agent - Refer to Agent	
	HAYES ST	Intersection	Conflict with existing Street Use Permit.	12B-0119	Refer to Agent - Refer to Agent	
	HAYES ST	IVY ST -	Conflict with existing Street Use Permit.	12B-0119	Refer to Agent - Refer to Agent	
	IVY ST	GROVE ST -	Conflict with existing Street Use Permit.	12B-0119	Refer to Agent - Refer to Agent	
	IVY ST	Intersection	Conflict with existing Street Use Permit.	12B-0119	Refer to Agent - Refer to Agent	
	LARCH ST	EDDY ST -	Conflict with existing Street Use Permit.	12B-0119	Refer to Agent - Refer to Agent	
	LARCH ST	Intersection	Conflict with existing Street Use Permit.	12B-0119	Refer to Agent - Refer to Agent	
	LINDEN ST	HAYES ST -	Conflict with existing Street Use Permit.	12B-0119	Refer to Agent - Refer to Agent	
	LINDEN ST	Intersection	Conflict with existing Street Use Permit.	12B-0119	Refer to Agent - Refer to Agent	
	MCALLISTER ST	Intersection	Conflict with existing Street Use Permit.	12B-0119	Refer to Agent - Refer to Agent	
	MCALLISTER ST	REDWOOD ST -	Conflict with existing Street Use Permit.	12B-0119	Refer to Agent - Refer to Agent	
	MYRTLE ST	GEARY BLVD -	Conflict with existing Street Use Permit.	12B-0119	Refer to Agent - Refer to Agent	
	MYRTLE ST	Intersection	Conflict with existing Street Use Permit.	12B-0119	Refer to Agent - Refer to Agent	
	OFARRELL ST \ STARR KING WAY	Intersection	Conflict with existing Street Use Permit.	12B-0119	Refer to Agent - Refer to Agent	
	OFARRELL ST \ STARR KING WAY	MYRTLE ST -	Conflict with existing Street Use Permit.	12B-0119	Refer to Agent - Refer to Agent	
	OLIVE ST	Intersection	Conflict with existing Street Use Permit.	12B-0119	Refer to Agent - Refer to Agent	
	OLIVE ST	OFARRELL ST \ STARR KING WAY -	Conflict with existing Street Use Permit.	12B-0119	Refer to Agent - Refer to Agent	
	PETER YORKE WAY \ POST ST	DANIEL BURNHAM CT -	Conflict with existing Street Use Permit.	12B-0119	Refer to Agent - Refer to Agent	
	PETER YORKE WAY \ POST ST	Intersection	Conflict with existing Street Use Permit.	12B-0119	Refer to Agent - Refer to Agent	
	PINE ST	CALIFORNIA ST -	Conflict with existing Street Use Permit.	12B-0119	Refer to Agent - Refer to Agent	
	PINE ST	Intersection	Conflict with existing Street Use Permit.	12B-0119	Refer to Agent - Refer to Agent	

Street Name	From St	To St	Message	Job	Contact	Dates
	REDWOOD ST	GOLDEN GATE AVE -	Conflict with existing Street Use Permit.	12B-0119	Refer to Agent - Refer to Agent	
	REDWOOD ST	Intersection	Conflict with existing Street Use Permit.	12B-0119	Refer to Agent - Refer to Agent	
	SUTTER ST	FERN ST -	Conflict with existing Street Use Permit.	12B-0119	Refer to Agent - Refer to Agent	
	SUTTER ST	Intersection	Conflict with existing Street Use Permit.	12B-0119	Refer to Agent - Refer to Agent	
	TURK ST	Intersection	Conflict with existing Street Use Permit.	12B-0119	Refer to Agent - Refer to Agent	
	TURK ST	LARCH ST -	Conflict with existing Street Use Permit.	12B-0119	Refer to Agent - Refer to Agent	
	WILLOW ST	ELLIS ST -	Conflict with existing Street Use Permit.	12B-0119	Refer to Agent - Refer to Agent	
	WILLOW ST	Intersection	Conflict with existing Street Use Permit.	12B-0119	Refer to Agent - Refer to Agent	
	AUSTIN ST	Intersection	Conflict with existing Street Use Permit.	12B-0122	Refer to Agent - Refer to Agent	
	AUSTIN ST	PINE ST -	Conflict with existing Street Use Permit.	12B-0122	Refer to Agent - Refer to Agent	
	BUSH ST	AUSTIN ST -	Conflict with existing Street Use Permit.	12B-0122	Refer to Agent - Refer to Agent	
	BUSH ST	Intersection	Conflict with existing Street Use Permit.	12B-0122	Refer to Agent - Refer to Agent	
	CALIFORNIA ST	Intersection	Conflict with existing Street Use Permit.	12B-0122	Refer to Agent - Refer to Agent	
	DANIEL BURNHAM CT	Intersection	Conflict with existing Street Use Permit.	12B-0122	Refer to Agent - Refer to Agent	
	DANIEL BURNHAM CT	SUTTER ST -	Conflict with existing Street Use Permit.	12B-0122	Refer to Agent - Refer to Agent	
	EDDY ST	Intersection	Conflict with existing Street Use Permit.	12B-0122	Refer to Agent - Refer to Agent	
	EDDY ST	WILLOW ST -	Conflict with existing Street Use Permit.	12B-0122	Refer to Agent - Refer to Agent	
	ELLIS ST	Intersection	Conflict with existing Street Use Permit.	12B-0122	Refer to Agent - Refer to Agent	
	ELLIS ST	OLIVE ST -	Conflict with existing Street Use Permit.	12B-0122	Refer to Agent - Refer to Agent	
	ELM ST	Intersection	Conflict with existing Street Use Permit.	12B-0122	Refer to Agent - Refer to Agent	
	ELM ST	TURK ST -	Conflict with existing Street Use Permit.	12B-0122	Refer to Agent - Refer to Agent	
	FELL ST	Intersection	Conflict with existing Street Use Permit.	12B-0122	Refer to Agent - Refer to Agent	
	FELL ST	LINDEN ST -	Conflict with existing Street Use Permit.	12B-0122	Refer to Agent - Refer to Agent	
	FERN ST	BUSH ST -	Conflict with existing Street Use Permit.	12B-0122	Refer to Agent - Refer to Agent	
	FERN ST	Intersection	Conflict with existing Street Use Permit.	12B-0122	Refer to Agent - Refer to Agent	
	FULTON ST	Intersection	Conflict with existing Street Use Permit.	12B-0122	Refer to Agent - Refer to Agent	
	FULTON ST	MCALLISTER ST -	Conflict with existing Street Use Permit.	12B-0122	Refer to Agent - Refer to Agent	
	GEARY BLVD	Intersection	Conflict with existing Street Use Permit.	12B-0122	Refer to Agent - Refer to Agent	
	GEARY BLVD	PETER YORKE WAY \ POST ST -	Conflict with existing Street Use Permit.	12B-0122	Refer to Agent - Refer to Agent	

Street Name	From St	To St	Message	Job	Contact	Dates
	GOLDEN GATE AVE	ELM ST -	Conflict with existing Street Use Permit.	12B-0122	Refer to Agent - Refer to Agent	
	GOLDEN GATE AVE	Intersection	Conflict with existing Street Use Permit.	12B-0122	Refer to Agent - Refer to Agent	
	GROVE ST	FULTON ST -	Conflict with existing Street Use Permit.	12B-0122	Refer to Agent - Refer to Agent	
	GROVE ST	Intersection	Conflict with existing Street Use Permit.	12B-0122	Refer to Agent - Refer to Agent	
	HAYES ST	Intersection	Conflict with existing Street Use Permit.	12B-0122	Refer to Agent - Refer to Agent	
	HAYES ST	IVY ST -	Conflict with existing Street Use Permit.	12B-0122	Refer to Agent - Refer to Agent	
	IVY ST	GROVE ST -	Conflict with existing Street Use Permit.	12B-0122	Refer to Agent - Refer to Agent	
	IVY ST	Intersection	Conflict with existing Street Use Permit.	12B-0122	Refer to Agent - Refer to Agent	
	LARCH ST	EDDY ST -	Conflict with existing Street Use Permit.	12B-0122	Refer to Agent - Refer to Agent	
	LARCH ST	Intersection	Conflict with existing Street Use Permit.	12B-0122	Refer to Agent - Refer to Agent	
	LINDEN ST	HAYES ST -	Conflict with existing Street Use Permit.	12B-0122	Refer to Agent - Refer to Agent	
	LINDEN ST	Intersection	Conflict with existing Street Use Permit.	12B-0122	Refer to Agent - Refer to Agent	
	MCALLISTER ST	Intersection	Conflict with existing Street Use Permit.	12B-0122	Refer to Agent - Refer to Agent	
	MCALLISTER ST	REDWOOD ST -	Conflict with existing Street Use Permit.	12B-0122	Refer to Agent - Refer to Agent	
	MYRTLE ST	GEARY BLVD -	Conflict with existing Street Use Permit.	12B-0122	Refer to Agent - Refer to Agent	
	MYRTLE ST	Intersection	Conflict with existing Street Use Permit.	12B-0122	Refer to Agent - Refer to Agent	
	OFARRELL ST \ STARR KING WAY	Intersection	Conflict with existing Street Use Permit.	12B-0122	Refer to Agent - Refer to Agent	
	OFARRELL ST \ STARR KING WAY	MYRTLE ST -	Conflict with existing Street Use Permit.	12B-0122	Refer to Agent - Refer to Agent	
	OLIVE ST	Intersection	Conflict with existing Street Use Permit.	12B-0122	Refer to Agent - Refer to Agent	
	OLIVE ST	OFARRELL ST \ STARR KING WAY -	Conflict with existing Street Use Permit.	12B-0122	Refer to Agent - Refer to Agent	
	PETER YORKE WAY \ POST ST	DANIEL BURNHAM CT -	Conflict with existing Street Use Permit.	12B-0122	Refer to Agent - Refer to Agent	
	PETER YORKE WAY \ POST ST	Intersection	Conflict with existing Street Use Permit.	12B-0122	Refer to Agent - Refer to Agent	
	PINE ST	CALIFORNIA ST -	Conflict with existing Street Use Permit.	12B-0122	Refer to Agent - Refer to Agent	
	PINE ST	Intersection	Conflict with existing Street Use Permit.	12B-0122	Refer to Agent - Refer to Agent	
	REDWOOD ST	GOLDEN GATE AVE -	Conflict with existing Street Use Permit.	12B-0122	Refer to Agent - Refer to Agent	
	REDWOOD ST	Intersection	Conflict with existing Street Use Permit.	12B-0122	Refer to Agent - Refer to Agent	
	SUTTER ST	FERN ST -	Conflict with existing Street Use Permit.	12B-0122	Refer to Agent - Refer to Agent	
	SUTTER ST	Intersection	Conflict with existing Street Use Permit.	12B-0122	Refer to Agent - Refer to Agent	
	TURK ST	Intersection	Conflict with existing Street Use Permit.	12B-0122	Refer to Agent - Refer to Agent	

Street Name	From St	To St	Message	Job	Contact	Dates
	TURK ST	LARCH ST -	Conflict with existing Street Use Permit.	12B-0122	Refer to Agent - Refer to Agent	
	WILLOW ST	ELLIS ST -	Conflict with existing Street Use Permit.	12B-0122	Refer to Agent - Refer to Agent	
	WILLOW ST	Intersection	Conflict with existing Street Use Permit.	12B-0122	Refer to Agent - Refer to Agent	
	AUSTIN ST	Intersection	Conflict with existing Street Use Permit.	12B-0124	Refer to Agent - Refer to Agent	
	AUSTIN ST	PINE ST -	Conflict with existing Street Use Permit.	12B-0124	Refer to Agent - Refer to Agent	
	BUSH ST	AUSTIN ST -	Conflict with existing Street Use Permit.	12B-0124	Refer to Agent - Refer to Agent	
	BUSH ST	Intersection	Conflict with existing Street Use Permit.	12B-0124	Refer to Agent - Refer to Agent	
	CALIFORNIA ST	Intersection	Conflict with existing Street Use Permit.	12B-0124	Refer to Agent - Refer to Agent	
	DANIEL BURNHAM CT	Intersection	Conflict with existing Street Use Permit.	12B-0124	Refer to Agent - Refer to Agent	
	DANIEL BURNHAM CT	SUTTER ST -	Conflict with existing Street Use Permit.	12B-0124	Refer to Agent - Refer to Agent	
	ELM ST	Intersection	Conflict with existing Street Use Permit.	12B-0124	Refer to Agent - Refer to Agent	
	ELM ST	TURK ST -	Conflict with existing Street Use Permit.	12B-0124	Refer to Agent - Refer to Agent	
	FELL ST	Intersection	Conflict with existing Street Use Permit.	12B-0124	Refer to Agent - Refer to Agent	
	FELL ST	LINDEN ST -	Conflict with existing Street Use Permit.	12B-0124	Refer to Agent - Refer to Agent	
	FERN ST	BUSH ST -	Conflict with existing Street Use Permit.	12B-0124	Refer to Agent - Refer to Agent	
	FERN ST	Intersection	Conflict with existing Street Use Permit.	12B-0124	Refer to Agent - Refer to Agent	
	FULTON ST	Intersection	Conflict with existing Street Use Permit.	12B-0124	Refer to Agent - Refer to Agent	
	FULTON ST	MCALLISTER ST -	Conflict with existing Street Use Permit.	12B-0124	Refer to Agent - Refer to Agent	
	GEARY BLVD	Intersection	Conflict with existing Street Use Permit.	12B-0124	Refer to Agent - Refer to Agent	
	GEARY BLVD	PETER YORKE WAY \ POST ST -	Conflict with existing Street Use Permit.	12B-0124	Refer to Agent - Refer to Agent	
	GOLDEN GATE AVE	ELM ST -	Conflict with existing Street Use Permit.	12B-0124	Refer to Agent - Refer to Agent	
	GOLDEN GATE AVE	Intersection	Conflict with existing Street Use Permit.	12B-0124	Refer to Agent - Refer to Agent	
	GROVE ST	FULTON ST -	Conflict with existing Street Use Permit.	12B-0124	Refer to Agent - Refer to Agent	
	GROVE ST	Intersection	Conflict with existing Street Use Permit.	12B-0124	Refer to Agent - Refer to Agent	
	HAYES ST	Intersection	Conflict with existing Street Use Permit.	12B-0124	Refer to Agent - Refer to Agent	
	HAYES ST	IVY ST -	Conflict with existing Street Use Permit.	12B-0124	Refer to Agent - Refer to Agent	
	IVY ST	GROVE ST -	Conflict with existing Street Use Permit.	12B-0124	Refer to Agent - Refer to Agent	
	IVY ST	Intersection	Conflict with existing Street Use Permit.	12B-0124	Refer to Agent - Refer to Agent	
	LINDEN ST	HAYES ST -	Conflict with existing Street Use Permit.	12B-0124	Refer to Agent - Refer to Agent	

Street Name	From St	To St	Message	Job	Contact	Dates
	LINDEN ST	Intersection	Conflict with existing Street Use Permit.	12B-0124	Refer to Agent - Refer to Agent	
	MCALLISTER ST	Intersection	Conflict with existing Street Use Permit.	12B-0124	Refer to Agent - Refer to Agent	
	MCALLISTER ST	REDWOOD ST -	Conflict with existing Street Use Permit.	12B-0124	Refer to Agent - Refer to Agent	
	MYRTLE ST	GEARY BLVD -	Conflict with existing Street Use Permit.	12B-0124	Refer to Agent - Refer to Agent	
	MYRTLE ST	Intersection	Conflict with existing Street Use Permit.	12B-0124	Refer to Agent - Refer to Agent	
	OFARRELL ST \ STARR KING WAY	Intersection	Conflict with existing Street Use Permit.	12B-0124	Refer to Agent - Refer to Agent	
	OFARRELL ST \ STARR KING WAY	MYRTLE ST -	Conflict with existing Street Use Permit.	12B-0124	Refer to Agent - Refer to Agent	
	PETER YORKE WAY \ POST ST	DANIEL BURNHAM CT -	Conflict with existing Street Use Permit.	12B-0124	Refer to Agent - Refer to Agent	
	PETER YORKE WAY \ POST ST	Intersection	Conflict with existing Street Use Permit.	12B-0124	Refer to Agent - Refer to Agent	
	PINE ST	CALIFORNIA ST -	Conflict with existing Street Use Permit.	12B-0124	Refer to Agent - Refer to Agent	
	PINE ST	Intersection	Conflict with existing Street Use Permit.	12B-0124	Refer to Agent - Refer to Agent	
	REDWOOD ST	GOLDEN GATE AVE -	Conflict with existing Street Use Permit.	12B-0124	Refer to Agent - Refer to Agent	
	REDWOOD ST	Intersection	Conflict with existing Street Use Permit.	12B-0124	Refer to Agent - Refer to Agent	
	SUTTER ST	FERN ST -	Conflict with existing Street Use Permit.	12B-0124	Refer to Agent - Refer to Agent	
	SUTTER ST	Intersection	Conflict with existing Street Use Permit.	12B-0124	Refer to Agent - Refer to Agent	
	TURK ST	Intersection	Conflict with existing Street Use Permit.	12B-0124	Refer to Agent - Refer to Agent	
	GEARY BLVD	Intersection	Conflict with existing Street Use Permit.	12B-0127	Refer to Agent - Refer to Agent	
	AUSTIN ST	Intersection	Conflict with existing Street Use Permit.	12B-0131	Refer to Agent - Refer to Agent	
	AUSTIN ST	PINE ST -	Conflict with existing Street Use Permit.	12B-0131	Refer to Agent - Refer to Agent	
	BUSH ST	AUSTIN ST -	Conflict with existing Street Use Permit.	12B-0131	Refer to Agent - Refer to Agent	
	BUSH ST	Intersection	Conflict with existing Street Use Permit.	12B-0131	Refer to Agent - Refer to Agent	
	CALIFORNIA ST	Intersection	Conflict with existing Street Use Permit.	12B-0131	Refer to Agent - Refer to Agent	
	DANIEL BURNHAM CT	Intersection	Conflict with existing Street Use Permit.	12B-0131	Refer to Agent - Refer to Agent	
	DANIEL BURNHAM CT	SUTTER ST -	Conflict with existing Street Use Permit.	12B-0131	Refer to Agent - Refer to Agent	
	EDDY ST	Intersection	Conflict with existing Street Use Permit.	12B-0131	Refer to Agent - Refer to Agent	
	EDDY ST	WILLOW ST -	Conflict with existing Street Use Permit.	12B-0131	Refer to Agent - Refer to Agent	
	ELLIS ST	Intersection	Conflict with existing Street Use Permit.	12B-0131	Refer to Agent - Refer to Agent	
	ELLIS ST	OLIVE ST -	Conflict with existing Street Use Permit.	12B-0131	Refer to Agent - Refer to Agent	
	ELM ST	Intersection	Conflict with existing Street Use Permit.	12B-0131	Refer to Agent - Refer to Agent	

Street Name	From St	To St	Message	Job	Contact	Dates
	ELM ST	TURK ST -	Conflict with existing Street Use Permit.	12B-0131	Refer to Agent - Refer to Agent	
	FELL ST	Intersection	Conflict with existing Street Use Permit.	12B-0131	Refer to Agent - Refer to Agent	
	FELL ST	LINDEN ST -	Conflict with existing Street Use Permit.	12B-0131	Refer to Agent - Refer to Agent	
	FERN ST	BUSH ST -	Conflict with existing Street Use Permit.	12B-0131	Refer to Agent - Refer to Agent	
	FERN ST	Intersection	Conflict with existing Street Use Permit.	12B-0131	Refer to Agent - Refer to Agent	
	FULTON ST	Intersection	Conflict with existing Street Use Permit.	12B-0131	Refer to Agent - Refer to Agent	
	FULTON ST	MCALLISTER ST -	Conflict with existing Street Use Permit.	12B-0131	Refer to Agent - Refer to Agent	
	GEARY BLVD	Intersection	Conflict with existing Street Use Permit.	12B-0131	Refer to Agent - Refer to Agent	
	GEARY BLVD	PETER YORKE WAY \ POST ST -	Conflict with existing Street Use Permit.	12B-0131	Refer to Agent - Refer to Agent	
	GOLDEN GATE AVE	ELM ST -	Conflict with existing Street Use Permit.	12B-0131	Refer to Agent - Refer to Agent	
	GOLDEN GATE AVE	Intersection	Conflict with existing Street Use Permit.	12B-0131	Refer to Agent - Refer to Agent	
	GROVE ST	FULTON ST -	Conflict with existing Street Use Permit.	12B-0131	Refer to Agent - Refer to Agent	
	GROVE ST	Intersection	Conflict with existing Street Use Permit.	12B-0131	Refer to Agent - Refer to Agent	
	HAYES ST	Intersection	Conflict with existing Street Use Permit.	12B-0131	Refer to Agent - Refer to Agent	
	HAYES ST	IVY ST -	Conflict with existing Street Use Permit.	12B-0131	Refer to Agent - Refer to Agent	
	IVY ST	GROVE ST -	Conflict with existing Street Use Permit.	12B-0131	Refer to Agent - Refer to Agent	
	IVY ST	Intersection	Conflict with existing Street Use Permit.	12B-0131	Refer to Agent - Refer to Agent	
	LARCH ST	EDDY ST -	Conflict with existing Street Use Permit.	12B-0131	Refer to Agent - Refer to Agent	
	LARCH ST	Intersection	Conflict with existing Street Use Permit.	12B-0131	Refer to Agent - Refer to Agent	
	LINDEN ST	HAYES ST -	Conflict with existing Street Use Permit.	12B-0131	Refer to Agent - Refer to Agent	
	LINDEN ST	Intersection	Conflict with existing Street Use Permit.	12B-0131	Refer to Agent - Refer to Agent	
	MCALLISTER ST	Intersection	Conflict with existing Street Use Permit.	12B-0131	Refer to Agent - Refer to Agent	
	MCALLISTER ST	REDWOOD ST -	Conflict with existing Street Use Permit.	12B-0131	Refer to Agent - Refer to Agent	
	MYRTLE ST	GEARY BLVD -	Conflict with existing Street Use Permit.	12B-0131	Refer to Agent - Refer to Agent	
	MYRTLE ST	Intersection	Conflict with existing Street Use Permit.	12B-0131	Refer to Agent - Refer to Agent	
	OFARRELL ST \ STARR KING WAY	Intersection	Conflict with existing Street Use Permit.	12B-0131	Refer to Agent - Refer to Agent	
	OFARRELL ST \ STARR KING WAY	MYRTLE ST -	Conflict with existing Street Use Permit.	12B-0131	Refer to Agent - Refer to Agent	
	OLIVE ST	Intersection	Conflict with existing Street Use Permit.	12B-0131	Refer to Agent - Refer to Agent	
	OLIVE ST	OFARRELL ST \ STARR KING WAY -	Conflict with existing Street Use Permit.	12B-0131	Refer to Agent - Refer to Agent	

Street Name	From St	To St	Message	Job	Contact	Dates
	PETER YORKE WAY \ POST ST	DANIEL BURNHAM CT -	Conflict with existing Street Use Permit.	12B-0131	Refer to Agent - Refer to Agent	
	PETER YORKE WAY \ POST ST	Intersection	Conflict with existing Street Use Permit.	12B-0131	Refer to Agent - Refer to Agent	
	PINE ST	CALIFORNIA ST -	Conflict with existing Street Use Permit.	12B-0131	Refer to Agent - Refer to Agent	
	PINE ST	Intersection	Conflict with existing Street Use Permit.	12B-0131	Refer to Agent - Refer to Agent	
	REDWOOD ST	GOLDEN GATE AVE -	Conflict with existing Street Use Permit.	12B-0131	Refer to Agent - Refer to Agent	
	REDWOOD ST	Intersection	Conflict with existing Street Use Permit.	12B-0131	Refer to Agent - Refer to Agent	
	SUTTER ST	FERN ST -	Conflict with existing Street Use Permit.	12B-0131	Refer to Agent - Refer to Agent	
	SUTTER ST	Intersection	Conflict with existing Street Use Permit.	12B-0131	Refer to Agent - Refer to Agent	
	TURK ST	Intersection	Conflict with existing Street Use Permit.	12B-0131	Refer to Agent - Refer to Agent	
	TURK ST	LARCH ST -	Conflict with existing Street Use Permit.	12B-0131	Refer to Agent - Refer to Agent	
	WILLOW ST	ELLIS ST -	Conflict with existing Street Use Permit.	12B-0131	Refer to Agent - Refer to Agent	
	WILLOW ST	Intersection	Conflict with existing Street Use Permit.	12B-0131	Refer to Agent - Refer to Agent	
	EDDY ST	WILLOW ST -	Conflict with existing Street Use Permit.	12ECN-0978	800-743-5000 - 800-743-5000	Sep 6 2012-
	HAYES ST	Intersection	Conflict with existing Street Use Permit.	12TS-0138	Jana Lord 510-446-7234 - Jana Lord 510-446-7234	
	AUSTIN ST	Intersection	Conflict with existing Street Use Permit.	13B-0009	Refer to Agent - Refer to Agent	
	AUSTIN ST	PINE ST -	Conflict with existing Street Use Permit.	13B-0009	Refer to Agent - Refer to Agent	
	BUSH ST	AUSTIN ST -	Conflict with existing Street Use Permit.	13B-0009	Refer to Agent - Refer to Agent	
	BUSH ST	Intersection	Conflict with existing Street Use Permit.	13B-0009	Refer to Agent - Refer to Agent	
	CALIFORNIA ST	Intersection	Conflict with existing Street Use Permit.	13B-0009	Refer to Agent - Refer to Agent	
	DANIEL BURNHAM CT	Intersection	Conflict with existing Street Use Permit.	13B-0009	Refer to Agent - Refer to Agent	
	DANIEL BURNHAM CT	SUTTER ST -	Conflict with existing Street Use Permit.	13B-0009	Refer to Agent - Refer to Agent	
	EDDY ST	Intersection	Conflict with existing Street Use Permit.	13B-0009	Refer to Agent - Refer to Agent	
	EDDY ST	WILLOW ST -	Conflict with existing Street Use Permit.	13B-0009	Refer to Agent - Refer to Agent	
	ELLIS ST	Intersection	Conflict with existing Street Use Permit.	13B-0009	Refer to Agent - Refer to Agent	
	ELLIS ST	OLIVE ST -	Conflict with existing Street Use Permit.	13B-0009	Refer to Agent - Refer to Agent	
	ELM ST	Intersection	Conflict with existing Street Use Permit.	13B-0009	Refer to Agent - Refer to Agent	
	ELM ST	TURK ST -	Conflict with existing Street Use Permit.	13B-0009	Refer to Agent - Refer to Agent	
	FELL ST	Intersection	Conflict with existing Street Use Permit.	13B-0009	Refer to Agent - Refer to Agent	

Street Name	From St	To St	Message	Job	Contact	Dates
	FELL ST	LINDEN ST -	Conflict with existing Street Use Permit.	13B-0009	Refer to Agent - Refer to Agent	
	FERN ST	BUSH ST -	Conflict with existing Street Use Permit.	13B-0009	Refer to Agent - Refer to Agent	
	FERN ST	Intersection	Conflict with existing Street Use Permit.	13B-0009	Refer to Agent - Refer to Agent	
	FULTON ST	Intersection	Conflict with existing Street Use Permit.	13B-0009	Refer to Agent - Refer to Agent	
	FULTON ST	MCALLISTER ST -	Conflict with existing Street Use Permit.	13B-0009	Refer to Agent - Refer to Agent	
	GEARY BLVD	Intersection	Conflict with existing Street Use Permit.	13B-0009	Refer to Agent - Refer to Agent	
	GEARY BLVD	PETER YORKE WAY \ POST ST -	Conflict with existing Street Use Permit.	13B-0009	Refer to Agent - Refer to Agent	
	GOLDEN GATE AVE	ELM ST -	Conflict with existing Street Use Permit.	13B-0009	Refer to Agent - Refer to Agent	
	GOLDEN GATE AVE	Intersection	Conflict with existing Street Use Permit.	13B-0009	Refer to Agent - Refer to Agent	
	GROVE ST	FULTON ST -	Conflict with existing Street Use Permit.	13B-0009	Refer to Agent - Refer to Agent	
	GROVE ST	Intersection	Conflict with existing Street Use Permit.	13B-0009	Refer to Agent - Refer to Agent	
	HAYES ST	Intersection	Conflict with existing Street Use Permit.	13B-0009	Refer to Agent - Refer to Agent	
	HAYES ST	IVY ST -	Conflict with existing Street Use Permit.	13B-0009	Refer to Agent - Refer to Agent	
	IVY ST	GROVE ST -	Conflict with existing Street Use Permit.	13B-0009	Refer to Agent - Refer to Agent	
	IVY ST	Intersection	Conflict with existing Street Use Permit.	13B-0009	Refer to Agent - Refer to Agent	
	LARCH ST	EDDY ST -	Conflict with existing Street Use Permit.	13B-0009	Refer to Agent - Refer to Agent	
	LARCH ST	Intersection	Conflict with existing Street Use Permit.	13B-0009	Refer to Agent - Refer to Agent	
	LINDEN ST	HAYES ST -	Conflict with existing Street Use Permit.	13B-0009	Refer to Agent - Refer to Agent	
	LINDEN ST	Intersection	Conflict with existing Street Use Permit.	13B-0009	Refer to Agent - Refer to Agent	
	MCALLISTER ST	Intersection	Conflict with existing Street Use Permit.	13B-0009	Refer to Agent - Refer to Agent	
	MCALLISTER ST	REDWOOD ST -	Conflict with existing Street Use Permit.	13B-0009	Refer to Agent - Refer to Agent	
	MYRTLE ST	GEARY BLVD -	Conflict with existing Street Use Permit.	13B-0009	Refer to Agent - Refer to Agent	
	MYRTLE ST	Intersection	Conflict with existing Street Use Permit.	13B-0009	Refer to Agent - Refer to Agent	
	OFARRELL ST \ STARR KING WAY	Intersection	Conflict with existing Street Use Permit.	13B-0009	Refer to Agent - Refer to Agent	
	OFARRELL ST \ STARR KING WAY	MYRTLE ST -	Conflict with existing Street Use Permit.	13B-0009	Refer to Agent - Refer to Agent	
	OLIVE ST	Intersection	Conflict with existing Street Use Permit.	13B-0009	Refer to Agent - Refer to Agent	
	OLIVE ST	OFARRELL ST \ STARR KING WAY -	Conflict with existing Street Use Permit.	13B-0009	Refer to Agent - Refer to Agent	
	PETER YORKE WAY \ POST ST	DANIEL BURNHAM CT -	Conflict with existing Street Use Permit.	13B-0009	Refer to Agent - Refer to Agent	
	PETER YORKE WAY \ POST ST	Intersection	Conflict with existing Street Use Permit.	13B-0009	Refer to Agent - Refer to Agent	

Street Name	From St	To St	Message	Job	Contact	Dates
	PINE ST	CALIFORNIA ST -	Conflict with existing Street Use Permit.	13B-0009	Refer to Agent - Refer to Agent	
	PINE ST	Intersection	Conflict with existing Street Use Permit.	13B-0009	Refer to Agent - Refer to Agent	
	REDWOOD ST	GOLDEN GATE AVE -	Conflict with existing Street Use Permit.	13B-0009	Refer to Agent - Refer to Agent	
	REDWOOD ST	Intersection	Conflict with existing Street Use Permit.	13B-0009	Refer to Agent - Refer to Agent	
	SUTTER ST	FERN ST -	Conflict with existing Street Use Permit.	13B-0009	Refer to Agent - Refer to Agent	
	SUTTER ST	Intersection	Conflict with existing Street Use Permit.	13B-0009	Refer to Agent - Refer to Agent	
	TURK ST	Intersection	Conflict with existing Street Use Permit.	13B-0009	Refer to Agent - Refer to Agent	
	TURK ST	LARCH ST -	Conflict with existing Street Use Permit.	13B-0009	Refer to Agent - Refer to Agent	
	WILLOW ST	ELLIS ST -	Conflict with existing Street Use Permit.	13B-0009	Refer to Agent - Refer to Agent	
	WILLOW ST	Intersection	Conflict with existing Street Use Permit.	13B-0009	Refer to Agent - Refer to Agent	
	AUSTIN ST	Intersection	Conflict with existing Street Use Permit.	13B-0012	Refer to Agent - Refer to Agent	
	AUSTIN ST	PINE ST -	Conflict with existing Street Use Permit.	13B-0012	Refer to Agent - Refer to Agent	
	BUSH ST	AUSTIN ST -	Conflict with existing Street Use Permit.	13B-0012	Refer to Agent - Refer to Agent	
	BUSH ST	Intersection	Conflict with existing Street Use Permit.	13B-0012	Refer to Agent - Refer to Agent	
	CALIFORNIA ST	Intersection	Conflict with existing Street Use Permit.	13B-0012	Refer to Agent - Refer to Agent	
	DANIEL BURNHAM CT	Intersection	Conflict with existing Street Use Permit.	13B-0012	Refer to Agent - Refer to Agent	
	DANIEL BURNHAM CT	SUTTER ST -	Conflict with existing Street Use Permit.	13B-0012	Refer to Agent - Refer to Agent	
	FELL ST	Intersection	Conflict with existing Street Use Permit.	13B-0012	Refer to Agent - Refer to Agent	
	FERN ST	BUSH ST -	Conflict with existing Street Use Permit.	13B-0012	Refer to Agent - Refer to Agent	
	FERN ST	Intersection	Conflict with existing Street Use Permit.	13B-0012	Refer to Agent - Refer to Agent	
	GEARY BLVD	Intersection	Conflict with existing Street Use Permit.	13B-0012	Refer to Agent - Refer to Agent	
	GEARY BLVD	PETER YORKE WAY \ POST ST -	Conflict with existing Street Use Permit.	13B-0012	Refer to Agent - Refer to Agent	
	MYRTLE ST	GEARY BLVD -	Conflict with existing Street Use Permit.	13B-0012	Refer to Agent - Refer to Agent	
	MYRTLE ST	Intersection	Conflict with existing Street Use Permit.	13B-0012	Refer to Agent - Refer to Agent	
	OFARRELL ST \ STARR KING WAY	Intersection	Conflict with existing Street Use Permit.	13B-0012	Refer to Agent - Refer to Agent	
	OFARRELL ST \ STARR KING WAY	MYRTLE ST -	Conflict with existing Street Use Permit.	13B-0012	Refer to Agent - Refer to Agent	
	PETER YORKE WAY \ POST ST	DANIEL BURNHAM CT -	Conflict with existing Street Use Permit.	13B-0012	Refer to Agent - Refer to Agent	
	PETER YORKE WAY \ POST ST	Intersection	Conflict with existing Street Use Permit.	13B-0012	Refer to Agent - Refer to Agent	
	PINE ST	CALIFORNIA ST -	Conflict with existing Street Use Permit.	13B-0012	Refer to Agent - Refer to Agent	

Street Name	From St	To St	Message	Job	Contact	Dates
	PINE ST	Intersection	Conflict with existing Street Use Permit.	13B-0012	Refer to Agent - Refer to Agent	
	SUTTER ST	FERN ST -	Conflict with existing Street Use Permit.	13B-0012	Refer to Agent - Refer to Agent	
	SUTTER ST	Intersection	Conflict with existing Street Use Permit.	13B-0012	Refer to Agent - Refer to Agent	
	AUSTIN ST	Intersection	Conflict with existing Street Use Permit.	13B-0017	Refer to Agent - Refer to Agent	
	AUSTIN ST	PINE ST -	Conflict with existing Street Use Permit.	13B-0017	Refer to Agent - Refer to Agent	
	BUSH ST	AUSTIN ST -	Conflict with existing Street Use Permit.	13B-0017	Refer to Agent - Refer to Agent	
	BUSH ST	Intersection	Conflict with existing Street Use Permit.	13B-0017	Refer to Agent - Refer to Agent	
	CALIFORNIA ST	Intersection	Conflict with existing Street Use Permit.	13B-0017	Refer to Agent - Refer to Agent	
	DANIEL BURNHAM CT	Intersection	Conflict with existing Street Use Permit.	13B-0017	Refer to Agent - Refer to Agent	
	DANIEL BURNHAM CT	SUTTER ST -	Conflict with existing Street Use Permit.	13B-0017	Refer to Agent - Refer to Agent	
	EDDY ST	Intersection	Conflict with existing Street Use Permit.	13B-0017	Refer to Agent - Refer to Agent	
	EDDY ST	WILLOW ST -	Conflict with existing Street Use Permit.	13B-0017	Refer to Agent - Refer to Agent	
	ELLIS ST	Intersection	Conflict with existing Street Use Permit.	13B-0017	Refer to Agent - Refer to Agent	
	ELLIS ST	OLIVE ST -	Conflict with existing Street Use Permit.	13B-0017	Refer to Agent - Refer to Agent	
	ELM ST	Intersection	Conflict with existing Street Use Permit.	13B-0017	Refer to Agent - Refer to Agent	
	ELM ST	TURK ST -	Conflict with existing Street Use Permit.	13B-0017	Refer to Agent - Refer to Agent	
	FELL ST	Intersection	Conflict with existing Street Use Permit.	13B-0017	Refer to Agent - Refer to Agent	
	FELL ST	LINDEN ST -	Conflict with existing Street Use Permit.	13B-0017	Refer to Agent - Refer to Agent	
	FERN ST	BUSH ST -	Conflict with existing Street Use Permit.	13B-0017	Refer to Agent - Refer to Agent	
	FERN ST	Intersection	Conflict with existing Street Use Permit.	13B-0017	Refer to Agent - Refer to Agent	
	FULTON ST	Intersection	Conflict with existing Street Use Permit.	13B-0017	Refer to Agent - Refer to Agent	
	FULTON ST	MCALLISTER ST -	Conflict with existing Street Use Permit.	13B-0017	Refer to Agent - Refer to Agent	
	GEARY BLVD	Intersection	Conflict with existing Street Use Permit.	13B-0017	Refer to Agent - Refer to Agent	
	GEARY BLVD	PETER YORKE WAY \ POST ST -	Conflict with existing Street Use Permit.	13B-0017	Refer to Agent - Refer to Agent	
	GOLDEN GATE AVE	ELM ST -	Conflict with existing Street Use Permit.	13B-0017	Refer to Agent - Refer to Agent	
	GOLDEN GATE AVE	Intersection	Conflict with existing Street Use Permit.	13B-0017	Refer to Agent - Refer to Agent	
	GROVE ST	FULTON ST -	Conflict with existing Street Use Permit.	13B-0017	Refer to Agent - Refer to Agent	
	GROVE ST	Intersection	Conflict with existing Street Use Permit.	13B-0017	Refer to Agent - Refer to Agent	
	HAYES ST	Intersection	Conflict with existing Street Use Permit.	13B-0017	Refer to Agent - Refer to Agent	

Street Name	From St	To St	Message	Job	Contact	Dates
	HAYES ST	IVY ST -	Conflict with existing Street Use Permit.	13B-0017	Refer to Agent - Refer to Agent	
	IVY ST	GROVE ST -	Conflict with existing Street Use Permit.	13B-0017	Refer to Agent - Refer to Agent	
	IVY ST	Intersection	Conflict with existing Street Use Permit.	13B-0017	Refer to Agent - Refer to Agent	
	LARCH ST	EDDY ST -	Conflict with existing Street Use Permit.	13B-0017	Refer to Agent - Refer to Agent	
	LARCH ST	Intersection	Conflict with existing Street Use Permit.	13B-0017	Refer to Agent - Refer to Agent	
	LINDEN ST	HAYES ST -	Conflict with existing Street Use Permit.	13B-0017	Refer to Agent - Refer to Agent	
	LINDEN ST	Intersection	Conflict with existing Street Use Permit.	13B-0017	Refer to Agent - Refer to Agent	
	MCALLISTER ST	Intersection	Conflict with existing Street Use Permit.	13B-0017	Refer to Agent - Refer to Agent	
	MCALLISTER ST	REDWOOD ST -	Conflict with existing Street Use Permit.	13B-0017	Refer to Agent - Refer to Agent	
	MYRTLE ST	GEARY BLVD -	Conflict with existing Street Use Permit.	13B-0017	Refer to Agent - Refer to Agent	
	MYRTLE ST	Intersection	Conflict with existing Street Use Permit.	13B-0017	Refer to Agent - Refer to Agent	
	OFARRELL ST \ STARR KING WAY	Intersection	Conflict with existing Street Use Permit.	13B-0017	Refer to Agent - Refer to Agent	
	OFARRELL ST \ STARR KING WAY	MYRTLE ST -	Conflict with existing Street Use Permit.	13B-0017	Refer to Agent - Refer to Agent	
	OLIVE ST	Intersection	Conflict with existing Street Use Permit.	13B-0017	Refer to Agent - Refer to Agent	
	OLIVE ST	OFARRELL ST \ STARR KING WAY -	Conflict with existing Street Use Permit.	13B-0017	Refer to Agent - Refer to Agent	
	PETER YORKE WAY \ POST ST	DANIEL BURNHAM CT -	Conflict with existing Street Use Permit.	13B-0017	Refer to Agent - Refer to Agent	
	PETER YORKE WAY \ POST ST	Intersection	Conflict with existing Street Use Permit.	13B-0017	Refer to Agent - Refer to Agent	
	PINE ST	CALIFORNIA ST -	Conflict with existing Street Use Permit.	13B-0017	Refer to Agent - Refer to Agent	
	PINE ST	Intersection	Conflict with existing Street Use Permit.	13B-0017	Refer to Agent - Refer to Agent	
	REDWOOD ST	GOLDEN GATE AVE -	Conflict with existing Street Use Permit.	13B-0017	Refer to Agent - Refer to Agent	
	REDWOOD ST	Intersection	Conflict with existing Street Use Permit.	13B-0017	Refer to Agent - Refer to Agent	
	SUTTER ST	FERN ST -	Conflict with existing Street Use Permit.	13B-0017	Refer to Agent - Refer to Agent	
	SUTTER ST	Intersection	Conflict with existing Street Use Permit.	13B-0017	Refer to Agent - Refer to Agent	
	TURK ST	Intersection	Conflict with existing Street Use Permit.	13B-0017	Refer to Agent - Refer to Agent	
	TURK ST	LARCH ST -	Conflict with existing Street Use Permit.	13B-0017	Refer to Agent - Refer to Agent	
	WILLOW ST	ELLIS ST -	Conflict with existing Street Use Permit.	13B-0017	Refer to Agent - Refer to Agent	
	WILLOW ST	Intersection	Conflict with existing Street Use Permit.	13B-0017	Refer to Agent - Refer to Agent	
	HAYES ST	Intersection	Conflict with existing Street Use Permit.	13B-0020	Refer to Agent - Refer to Agent	
	AUSTIN ST	PINE ST -	Conflict with existing Street Use Permit.	13B-0034	Refer to Agent - Refer to Agent	

Street Name	From St	To St	Message	Job	Contact	Dates
	BUSH ST	AUSTIN ST -	Conflict with existing Street Use Permit.	13B-0034	Refer to Agent - Refer to Agent	
	DANIEL BURNHAM CT	SUTTER ST -	Conflict with existing Street Use Permit.	13B-0034	Refer to Agent - Refer to Agent	
	FERN ST	BUSH ST -	Conflict with existing Street Use Permit.	13B-0034	Refer to Agent - Refer to Agent	
	GEARY BLVD	PETER YORKE WAY \ POST ST -	Conflict with existing Street Use Permit.	13B-0034	Refer to Agent - Refer to Agent	
	PETER YORKE WAY \ POST ST	DANIEL BURNHAM CT -	Conflict with existing Street Use Permit.	13B-0034	Refer to Agent - Refer to Agent	
	PINE ST	Intersection	Conflict with existing Street Use Permit.	13B-0034	Refer to Agent - Refer to Agent	
	SUTTER ST	FERN ST -	Conflict with existing Street Use Permit.	13B-0034	Refer to Agent - Refer to Agent	
	AUSTIN ST	PINE ST -	Conflict with existing Street Use Permit.	13B-0035	Refer to Agent - Refer to Agent	
	BUSH ST	AUSTIN ST -	Conflict with existing Street Use Permit.	13B-0035	Refer to Agent - Refer to Agent	
	DANIEL BURNHAM CT	SUTTER ST -	Conflict with existing Street Use Permit.	13B-0035	Refer to Agent - Refer to Agent	
	FERN ST	BUSH ST -	Conflict with existing Street Use Permit.	13B-0035	Refer to Agent - Refer to Agent	
	GEARY BLVD	PETER YORKE WAY \ POST ST -	Conflict with existing Street Use Permit.	13B-0035	Refer to Agent - Refer to Agent	
	PETER YORKE WAY \ POST ST	DANIEL BURNHAM CT -	Conflict with existing Street Use Permit.	13B-0035	Refer to Agent - Refer to Agent	
	PINE ST	Intersection	Conflict with existing Street Use Permit.	13B-0035	Refer to Agent - Refer to Agent	
	SUTTER ST	FERN ST -	Conflict with existing Street Use Permit.	13B-0035	Refer to Agent - Refer to Agent	
	ELM ST	Intersection	Conflict with existing Street Use Permit.	13B-0037	Refer to Agent - Refer to Agent	
	ELM ST	TURK ST -	Conflict with existing Street Use Permit.	13B-0037	Refer to Agent - Refer to Agent	
	FULTON ST	Intersection	Conflict with existing Street Use Permit.	13B-0037	Refer to Agent - Refer to Agent	
	FULTON ST	MCALLISTER ST -	Conflict with existing Street Use Permit.	13B-0037	Refer to Agent - Refer to Agent	
	GOLDEN GATE AVE	ELM ST -	Conflict with existing Street Use Permit.	13B-0037	Refer to Agent - Refer to Agent	
	GOLDEN GATE AVE	Intersection	Conflict with existing Street Use Permit.	13B-0037	Refer to Agent - Refer to Agent	
	GROVE ST	FULTON ST -	Conflict with existing Street Use Permit.	13B-0037	Refer to Agent - Refer to Agent	
	GROVE ST	Intersection	Conflict with existing Street Use Permit.	13B-0037	Refer to Agent - Refer to Agent	
	MCALLISTER ST	Intersection	Conflict with existing Street Use Permit.	13B-0037	Refer to Agent - Refer to Agent	
	MCALLISTER ST	REDWOOD ST -	Conflict with existing Street Use Permit.	13B-0037	Refer to Agent - Refer to Agent	
	REDWOOD ST	GOLDEN GATE AVE -	Conflict with existing Street Use Permit.	13B-0037	Refer to Agent - Refer to Agent	
	REDWOOD ST	Intersection	Conflict with existing Street Use Permit.	13B-0037	Refer to Agent - Refer to Agent	
	TURK ST	Intersection	Conflict with existing Street Use Permit.	13B-0037	Refer to Agent - Refer to Agent	
	GROVE ST	Intersection	Conflict with existing Street Use Permit.	13B-0039	Refer to Agent - Refer to Agent	

Street Name	From St	To St	Message	Job	Contact	Dates
	HAYES ST	Intersection	Conflict with existing Street Use Permit.	13B-0039	Refer to Agent - Refer to Agent	
	HAYES ST	IVY ST -	Conflict with existing Street Use Permit.	13B-0039	Refer to Agent - Refer to Agent	
	IVY ST	GROVE ST -	Conflict with existing Street Use Permit.	13B-0039	Refer to Agent - Refer to Agent	
	IVY ST	Intersection	Conflict with existing Street Use Permit.	13B-0039	Refer to Agent - Refer to Agent	
	AUSTIN ST	Intersection	Conflict with existing Street Use Permit.	13B-0040	Refer to Agent - Refer to Agent	
	AUSTIN ST	PINE ST -	Conflict with existing Street Use Permit.	13B-0040	Refer to Agent - Refer to Agent	
	BUSH ST	AUSTIN ST -	Conflict with existing Street Use Permit.	13B-0040	Refer to Agent - Refer to Agent	
	BUSH ST	Intersection	Conflict with existing Street Use Permit.	13B-0040	Refer to Agent - Refer to Agent	
	DANIEL BURNHAM CT	Intersection	Conflict with existing Street Use Permit.	13B-0040	Refer to Agent - Refer to Agent	
	DANIEL BURNHAM CT	SUTTER ST -	Conflict with existing Street Use Permit.	13B-0040	Refer to Agent - Refer to Agent	
	EDDY ST	Intersection	Conflict with existing Street Use Permit.	13B-0040	Refer to Agent - Refer to Agent	
	EDDY ST	WILLOW ST -	Conflict with existing Street Use Permit.	13B-0040	Refer to Agent - Refer to Agent	
	ELLIS ST	Intersection	Conflict with existing Street Use Permit.	13B-0040	Refer to Agent - Refer to Agent	
	ELLIS ST	OLIVE ST -	Conflict with existing Street Use Permit.	13B-0040	Refer to Agent - Refer to Agent	
	ELM ST	Intersection	Conflict with existing Street Use Permit.	13B-0040	Refer to Agent - Refer to Agent	
	ELM ST	TURK ST -	Conflict with existing Street Use Permit.	13B-0040	Refer to Agent - Refer to Agent	
	FELL ST	Intersection	Conflict with existing Street Use Permit.	13B-0040	Refer to Agent - Refer to Agent	
	FELL ST	LINDEN ST -	Conflict with existing Street Use Permit.	13B-0040	Refer to Agent - Refer to Agent	
	FERN ST	BUSH ST -	Conflict with existing Street Use Permit.	13B-0040	Refer to Agent - Refer to Agent	
	FERN ST	Intersection	Conflict with existing Street Use Permit.	13B-0040	Refer to Agent - Refer to Agent	
	FULTON ST	Intersection	Conflict with existing Street Use Permit.	13B-0040	Refer to Agent - Refer to Agent	
	FULTON ST	MCALLISTER ST -	Conflict with existing Street Use Permit.	13B-0040	Refer to Agent - Refer to Agent	
	GEARY BLVD	Intersection	Conflict with existing Street Use Permit.	13B-0040	Refer to Agent - Refer to Agent	
	GOLDEN GATE AVE	ELM ST -	Conflict with existing Street Use Permit.	13B-0040	Refer to Agent - Refer to Agent	
	GOLDEN GATE AVE	Intersection	Conflict with existing Street Use Permit.	13B-0040	Refer to Agent - Refer to Agent	
	GROVE ST	FULTON ST -	Conflict with existing Street Use Permit.	13B-0040	Refer to Agent - Refer to Agent	
	GROVE ST	Intersection	Conflict with existing Street Use Permit.	13B-0040	Refer to Agent - Refer to Agent	
	HAYES ST	Intersection	Conflict with existing Street Use Permit.	13B-0040	Refer to Agent - Refer to Agent	
	HAYES ST	IVY ST -	Conflict with existing Street Use Permit.	13B-0040	Refer to Agent - Refer to Agent	

Street Name	From St	To St	Message	Job	Contact	Dates
	IVY ST	GROVE ST -	Conflict with existing Street Use Permit.	13B-0040	Refer to Agent - Refer to Agent	
	IVY ST	Intersection	Conflict with existing Street Use Permit.	13B-0040	Refer to Agent - Refer to Agent	
	LARCH ST	EDDY ST -	Conflict with existing Street Use Permit.	13B-0040	Refer to Agent - Refer to Agent	
	LARCH ST	Intersection	Conflict with existing Street Use Permit.	13B-0040	Refer to Agent - Refer to Agent	
	LINDEN ST	HAYES ST -	Conflict with existing Street Use Permit.	13B-0040	Refer to Agent - Refer to Agent	
	LINDEN ST	Intersection	Conflict with existing Street Use Permit.	13B-0040	Refer to Agent - Refer to Agent	
	MCALLISTER ST	Intersection	Conflict with existing Street Use Permit.	13B-0040	Refer to Agent - Refer to Agent	
	MCALLISTER ST	REDWOOD ST -	Conflict with existing Street Use Permit.	13B-0040	Refer to Agent - Refer to Agent	
	MYRTLE ST	GEARY BLVD -	Conflict with existing Street Use Permit.	13B-0040	Refer to Agent - Refer to Agent	
	MYRTLE ST	Intersection	Conflict with existing Street Use Permit.	13B-0040	Refer to Agent - Refer to Agent	
	OFARRELL ST \ STARR KING WAY	Intersection	Conflict with existing Street Use Permit.	13B-0040	Refer to Agent - Refer to Agent	
	OFARRELL ST \ STARR KING WAY	MYRTLE ST -	Conflict with existing Street Use Permit.	13B-0040	Refer to Agent - Refer to Agent	
	OLIVE ST	Intersection	Conflict with existing Street Use Permit.	13B-0040	Refer to Agent - Refer to Agent	
	OLIVE ST	OFARRELL ST \ STARR KING WAY -	Conflict with existing Street Use Permit.	13B-0040	Refer to Agent - Refer to Agent	
	PETER YORKE WAY \ POST ST	DANIEL BURNHAM CT -	Conflict with existing Street Use Permit.	13B-0040	Refer to Agent - Refer to Agent	
	PETER YORKE WAY \ POST ST	Intersection	Conflict with existing Street Use Permit.	13B-0040	Refer to Agent - Refer to Agent	
	PINE ST	Intersection	Conflict with existing Street Use Permit.	13B-0040	Refer to Agent - Refer to Agent	
	REDWOOD ST	GOLDEN GATE AVE -	Conflict with existing Street Use Permit.	13B-0040	Refer to Agent - Refer to Agent	
	REDWOOD ST	Intersection	Conflict with existing Street Use Permit.	13B-0040	Refer to Agent - Refer to Agent	
	SUTTER ST	FERN ST -	Conflict with existing Street Use Permit.	13B-0040	Refer to Agent - Refer to Agent	
	SUTTER ST	Intersection	Conflict with existing Street Use Permit.	13B-0040	Refer to Agent - Refer to Agent	
	TURK ST	Intersection	Conflict with existing Street Use Permit.	13B-0040	Refer to Agent - Refer to Agent	
	TURK ST	LARCH ST -	Conflict with existing Street Use Permit.	13B-0040	Refer to Agent - Refer to Agent	
	WILLOW ST	ELLIS ST -	Conflict with existing Street Use Permit.	13B-0040	Refer to Agent - Refer to Agent	
	WILLOW ST	Intersection	Conflict with existing Street Use Permit.	13B-0040	Refer to Agent - Refer to Agent	
	FELL ST	Intersection	Conflict with existing Street Use Permit.	13B-0041	Refer to Agent - Refer to Agent	
	FULTON ST	Intersection	Conflict with existing Street Use Permit.	13B-0041	Refer to Agent - Refer to Agent	
	FULTON ST	MCALLISTER ST -	Conflict with existing Street Use Permit.	13B-0041	Refer to Agent - Refer to Agent	
	GOLDEN GATE AVE	Intersection	Conflict with existing Street Use Permit.	13B-0041	Refer to Agent - Refer to Agent	

Street Name	From St	To St	Message	Job	Contact	Dates
	GROVE ST	FULTON ST -	Conflict with existing Street Use Permit.	13B-0041	Refer to Agent - Refer to Agent	
	GROVE ST	Intersection	Conflict with existing Street Use Permit.	13B-0041	Refer to Agent - Refer to Agent	
	MCALLISTER ST	Intersection	Conflict with existing Street Use Permit.	13B-0041	Refer to Agent - Refer to Agent	
	GEARY BLVD	Intersection	Conflict with existing Street Use Permit.	13B-0045	Refer to Agent - Refer to Agent	
	LINDEN ST	HAYES ST -	Conflict with existing Street Use Permit.	13TC-0155	Refer to Agent - Refer to Agent	Mar 16 2013-Mar 15 2014
	FELL ST	Intersection	Please see special paving requirements for Moratorium Streets.	1574J		Oct 7 2010-Oct 7 2015
	BUSH ST	Intersection	Please see special paving requirements for Moratorium Streets.	1632J		Sep 3 2011-Sep 3 2016
	AUSTIN ST	PINE ST -	Banners are allowed on this street	N/A		
	AUSTIN ST	PINE ST -	DPT Blue Book Traffic Restriction. Time of day during which lanes must be kept clear: EAST 7AM - 7PM EVERYDAY // WEST 7AM - 7PM EVERYDAY	N/A		
	BUSH ST	AUSTIN ST -	Banners are allowed on this street	N/A		
	BUSH ST	AUSTIN ST -	DPT Blue Book Traffic Restriction. Time of day during which lanes must be kept clear: EAST 7AM - 7PM EVERYDAY // WEST 7AM - 7PM EVERYDAY	N/A		
	CALIFORNIA ST	SACRAMENTO ST -	DPT Blue Book Traffic Restriction. Time of day during which lanes must be kept clear: EAST 7AM - 9AM 3PM - 7PM MONDAY THROUGH FRIDAY // WEST 7AM - 9AM 3PM - 7PM MONDAY THROUGH FRIDAY	N/A		
	CLAY ST	Intersection	Under G095 requirement, Contractor shall contact Muni Overhead Line Division of any work 10 feet in horizontal or vertical direction of overhead lines. Contact: Tim Lipps @ (415) 554-9227	N/A		
	DANIEL BURNHAM CT	SUTTER ST -	Banners are allowed on this street	N/A		
	DANIEL BURNHAM CT	SUTTER ST -	DPT Blue Book Traffic Restriction. Time of day during which lanes must be kept clear: EAST 7AM - 7PM EVERYDAY // WEST 7AM - 7PM EVERYDAY	N/A		
	EDDY ST	Intersection	Please refer to Figure 12 of Section 9.4(A) of the DPW Order No. 171,442 for special conditions for excavation in the vicinity of AWSS.	N/A		
	EDDY ST	Intersection	Under G095 requirement, Contractor shall contact Muni Overhead Line Division of any work 10 feet in horizontal or vertical direction of overhead lines. Contact: Tim Lipps @ (415) 554-9227	N/A		

Street Name	From St	To St	Message	Job	Contact	Dates
	EDDY ST	WILLOW ST -	Banners are allowed on this street	N/A		
	EDDY ST	WILLOW ST -	DPT Blue Book Traffic Restriction. Time of day during which lanes must be kept clear: EAST 7AM - 7PM EVERYDAY // WEST 7AM - 7PM EVERYDAY	N/A		
	EDDY ST	WILLOW ST -	Please refer to Figure 12 of Section 9.4(A) of the DPW Order No. 171,442 for special conditions for excavation in the vicinity of AWSS.	N/A		
	ELLIS ST	Intersection	Please refer to Figure 12 of Section 9.4(A) of the DPW Order No. 171,442 for special conditions for excavation in the vicinity of AWSS.	N/A		
	ELLIS ST	OLIVE ST -	Banners are allowed on this street	N/A		
	ELLIS ST	OLIVE ST -	DPT Blue Book Traffic Restriction. Time of day during which lanes must be kept clear: EAST 7AM - 7PM EVERYDAY // WEST 7AM - 7PM EVERYDAY	N/A		
	ELM ST	Intersection	Please refer to Figure 12 of Section 9.4(A) of the DPW Order No. 171,442 for special conditions for excavation in the vicinity of AWSS.	N/A		
	ELM ST	TURK ST -	Banners are allowed on this street	N/A		
	ELM ST	TURK ST -	DPT Blue Book Traffic Restriction. Time of day during which lanes must be kept clear: EAST 7AM - 7PM EVERYDAY // WEST 7AM - 7PM EVERYDAY	N/A		
	ELM ST	TURK ST -	Please refer to Figure 12 of Section 9.4(A) of the DPW Order No. 171,442 for special conditions for excavation in the vicinity of AWSS.	N/A		
	FELL ST	LINDEN ST -	Banners are allowed on this street	N/A		
	FELL ST	LINDEN ST -	DPT Blue Book Traffic Restriction. Time of day during which lanes must be kept clear: EAST 7AM - 7PM EVERYDAY // WEST 7AM - 7PM EVERYDAY	N/A		
	FERN ST	BUSH ST -	Banners are allowed on this street	N/A		
	FERN ST	BUSH ST -	DPT Blue Book Traffic Restriction. Time of day during which lanes must be kept clear: EAST 7AM - 7PM EVERYDAY // WEST 7AM - 7PM EVERYDAY	N/A		
	FULTON ST	Intersection	Please refer to Figure 12 of Section 9.4(A) of the DPW Order No. 171,442 for special conditions for excavation in the vicinity of AWSS.	N/A		

Street Name	From St	To St	Message	Job	Contact	Dates
	FULTON ST	Intersection	Under G095 requirement, Contractor shall contact Muni Overhead Line Division of any work 10 feet in horizontal or vertical direction of overhead lines. Contact: Tim Lipps @ (415) 554-9227	N/A		
	FULTON ST	MCALLISTER ST -	Banners are allowed on this street	N/A		
	FULTON ST	MCALLISTER ST -	DPT Blue Book Traffic Restriction. Time of day during which lanes must be kept clear: EAST 7AM - 7PM EVERYDAY // WEST 7AM - 7PM EVERYDAY	N/A		
	FULTON ST	MCALLISTER ST -	Please refer to Figure 12 of Section 9.4(A) of the DPW Order No. 171,442 for special conditions for excavation in the vicinity of AWSS.	N/A		
	FULTON ST	MCALLISTER ST -	Under G095 requirement, Contractor shall contact Muni Overhead Line Division of any work 10 feet in horizontal or vertical direction of overhead lines. Contact: Tim Lipps @ (415) 554-9227	N/A		
	GEARY BLVD	Intersection	Please refer to Figure 12 of Section 9.4(A) of the DPW Order No. 171,442 for special conditions for excavation in the vicinity of AWSS.	N/A		
	GEARY BLVD	Intersection	Red light photo enforcement equipment located near intersection. Excavating parties are responsible for any damage to these facilities incurred by their excavation activity. For more information, contact David Valle-Schwenk of DPT at 415-554-2366.	N/A		
	GEARY BLVD	PETER YORKE WAY \ POST ST -	DPT Blue Book Traffic Restriction. Time of day during which lanes must be kept clear: EAST 7AM - 7PM EVERYDAY // WEST 7AM - 7PM EVERYDAY	N/A		
	GEARY BLVD	PETER YORKE WAY \ POST ST -	Red light photo enforcement equipment located near intersection. Excavating parties are responsible for any damage to these facilities incurred by their excavation activity. For more information, contact David Valle-Schwenk of DPT at 415-554-2366.	N/A		
	GOLDEN GATE AVE	ELM ST -	Banners are allowed on this street	N/A		
	GOLDEN GATE AVE	ELM ST -	DPT Blue Book Traffic Restriction. Time of day during which lanes must be kept clear: EAST 7AM - 7PM EVERYDAY // WEST 7AM - 7PM EVERYDAY	N/A		
	GOLDEN GATE AVE	ELM ST -	Please refer to Figure 12 of Section 9.4(A) of the DPW Order No. 171,442 for special conditions for excavation in the vicinity of AWSS.	N/A		

Street Name	From St	To St	Message	Job	Contact	Dates
	GOLDEN GATE AVE	Intersection	Please refer to Figure 12 of Section 9.4(A) of the DPW Order No. 171,442 for special conditions for excavation in the vicinity of AWSS.	N/A		
	GROVE ST	FULTON ST -	Banners are allowed on this street	N/A		
	GROVE ST	FULTON ST -	DPT Blue Book Traffic Restriction. Time of day during which lanes must be kept clear: EAST 7AM - 7PM EVERYDAY // WEST 7AM - 7PM EVERYDAY	N/A		
	GROVE ST	FULTON ST -	Please refer to Figure 12 of Section 9.4(A) of the DPW Order No. 171,442 for special conditions for excavation in the vicinity of AWSS.	N/A		
	GROVE ST	FULTON ST -	Under G095 requirement, Contractor shall contact Muni Overhead Line Division of any work 10 feet in horizontal or vertical direction of overhead lines. Contact: Tim Lipps @ (415) 554-9227	N/A		
	GROVE ST	Intersection	Blocks with Bicycle Route designations require special attention. For details see Section 10 of DPT's Blue Book and Section 6.3 of DPW's Order No. 171.442.	N/A		
	GROVE ST	Intersection	Please refer to Figure 12 of Section 9.4(A) of the DPW Order No. 171,442 for special conditions for excavation in the vicinity of AWSS.	N/A		
	GROVE ST	Intersection	Under G095 requirement, Contractor shall contact Muni Overhead Line Division of any work 10 feet in horizontal or vertical direction of overhead lines. Contact: Tim Lipps @ (415) 554-9227	N/A		
	HAYES ST	Intersection	Please refer to Figure 12 of Section 9.4(A) of the DPW Order No. 171,442 for special conditions for excavation in the vicinity of AWSS.	N/A		
	HAYES ST	Intersection	Under G095 requirement, Contractor shall contact Muni Overhead Line Division of any work 10 feet in horizontal or vertical direction of overhead lines. Contact: Tim Lipps @ (415) 554-9227	N/A		
	HAYES ST	IVY ST -	Banners are allowed on this street	N/A		
	HAYES ST	IVY ST -	DPT Blue Book Traffic Restriction. Time of day during which lanes must be kept clear: EAST 7AM - 7PM EVERYDAY // WEST 7AM - 7PM EVERYDAY	N/A		
	HAYES ST	IVY ST -	Please refer to Figure 12 of Section 9.4(A) of the DPW Order No. 171,442 for special conditions for excavation in the vicinity of AWSS.	N/A		

"IMPROVING THE QUALITY OF LIFE IN SAN FRANCISCO" We are dedicated individuals committed to teamwork, customer service and continuous improvement in partnership with the community.

Customer Service

Teamwork

Continuous Improvement

Street Name	From St	To St	Message	Job	Contact	Dates
	HAYES ST	IVY ST -	Under G095 requirement, Contractor shall contact Muni Overhead Line Division of any work 10 feet in horizontal or vertical direction of overhead lines. Contact: Tim Lipps @ (415) 554-9227	N/A		
	IVY ST	GROVE ST -	Banners are allowed on this street	N/A		
	IVY ST	GROVE ST -	DPT Blue Book Traffic Restriction. Time of day during which lanes must be kept clear: EAST 7AM - 7PM EVERYDAY // WEST 7AM - 7PM EVERYDAY	N/A		
	IVY ST	GROVE ST -	Please refer to Figure 12 of Section 9.4(A) of the DPW Order No. 171,442 for special conditions for excavation in the vicinity of AWSS.	N/A		
	IVY ST	GROVE ST -	Under G095 requirement, Contractor shall contact Muni Overhead Line Division of any work 10 feet in horizontal or vertical direction of overhead lines. Contact: Tim Lipps @ (415) 554-9227	N/A		
	IVY ST	Intersection	Please refer to Figure 12 of Section 9.4(A) of the DPW Order No. 171,442 for special conditions for excavation in the vicinity of AWSS.	N/A		
	IVY ST	Intersection	Under G095 requirement, Contractor shall contact Muni Overhead Line Division of any work 10 feet in horizontal or vertical direction of overhead lines. Contact: Tim Lipps @ (415) 554-9227	N/A		
	LARCH ST	EDDY ST -	Banners are allowed on this street	N/A		
	LARCH ST	EDDY ST -	DPT Blue Book Traffic Restriction. Time of day during which lanes must be kept clear: EAST 7AM - 7PM EVERYDAY // WEST 7AM - 7PM EVERYDAY	N/A		
	LARCH ST	EDDY ST -	Please refer to Figure 12 of Section 9.4(A) of the DPW Order No. 171,442 for special conditions for excavation in the vicinity of AWSS.	N/A		
	LARCH ST	Intersection	Please refer to Figure 12 of Section 9.4(A) of the DPW Order No. 171,442 for special conditions for excavation in the vicinity of AWSS.	N/A		
	LINDEN ST	HAYES ST -	Banners are allowed on this street	N/A		
	LINDEN ST	HAYES ST -	DPT Blue Book Traffic Restriction. Time of day during which lanes must be kept clear: EAST 7AM - 7PM EVERYDAY // WEST 7AM - 7PM EVERYDAY	N/A		

Street Name	From St	To St	Message	Job	Contact	Dates
	MCALLISTER ST	Intersection	Blocks with Bicycle Route designations require special attention. For details see Section 10 of DPT's Blue Book and Section 6.3 of DPW's Order No. 171.442.	N/A		
	MCALLISTER ST	Intersection	Please refer to Figure 12 of Section 9.4(A) of the DPW Order No. 171,442 for special conditions for excavation in the vicinity of AWSS.	N/A		
	MCALLISTER ST	Intersection	Under G095 requirement, Contractor shall contact Muni Overhead Line Division of any work 10 feet in horizontal or vertical direction of overhead lines. Contact: Tim Lipps @ (415) 554-9227	N/A		
	MCALLISTER ST	REDWOOD ST -	Banners are allowed on this street	N/A		
	MCALLISTER ST	REDWOOD ST -	DPT Blue Book Traffic Restriction. Time of day during which lanes must be kept clear: EAST 7AM - 7PM EVERYDAY // WEST 7AM - 7PM EVERYDAY	N/A		
	MCALLISTER ST	REDWOOD ST -	Please refer to Figure 12 of Section 9.4(A) of the DPW Order No. 171,442 for special conditions for excavation in the vicinity of AWSS.	N/A		
	MYRTLE ST	GEARY BLVD -	Banners are allowed on this street	N/A		
	MYRTLE ST	GEARY BLVD -	DPT Blue Book Traffic Restriction. Time of day during which lanes must be kept clear: EAST 7AM - 7PM EVERYDAY // WEST 7AM - 7PM EVERYDAY	N/A		
	MYRTLE ST	GEARY BLVD -	Red light photo enforcement equipment located near intersection. Excavating parties are responsible for any damage to these facilities incurred by their excavation activity. For more information, contact David Valle-Schwenk of DPT at 415-554-2366.	N/A		
	OFARRELL ST \ STARR KING WAY	MYRTLE ST -	Banners are allowed on this street	N/A		
	OFARRELL ST \ STARR KING WAY	MYRTLE ST -	DPT Blue Book Traffic Restriction. Time of day during which lanes must be kept clear: EAST 7AM - 7PM EVERYDAY // WEST 7AM - 7PM EVERYDAY	N/A		
	OLIVE ST	OFARRELL ST \ STARR KING WAY -	Banners are allowed on this street	N/A		
	OLIVE ST	OFARRELL ST \ STARR KING WAY -	DPT Blue Book Traffic Restriction. Time of day during which lanes must be kept clear: EAST 7AM - 7PM EVERYDAY // WEST 7AM - 7PM EVERYDAY	N/A		
	PETER YORKE WAY \ POST ST	DANIEL BURNHAM CT -	Banners are allowed on this street	N/A		

Street Name	From St	To St	Message	Job	Contact	Dates
	PETER YORKE WAY \ POST ST	DANIEL BURNHAM CT -	DPT Blue Book Traffic Restriction. Time of day during which lanes must be kept clear: EAST 7AM - 7PM EVERYDAY // WEST 7AM - 7PM EVERYDAY	N/A		
	PETER YORKE WAY \ POST ST	Intersection	Blocks with Bicycle Route designations require special attention. For details see Section 10 of DPT's Blue Book and Section 6.3 of DPW's Order No. 171.442.	N/A		
	PETER YORKE WAY \ POST ST	Intersection	Under G095 requirement, Contractor shall contact Muni Overhead Line Division of any work 10 feet in horizontal or vertical direction of overhead lines. Contact: Tim Lipps @ (415) 554-9227	N/A		
	PINE ST	CALIFORNIA ST -	Banners are allowed on this street	N/A		
	PINE ST	CALIFORNIA ST -	DPT Blue Book Traffic Restriction. Time of day during which lanes must be kept clear: EAST 7AM - 7PM EVERYDAY // WEST 7AM - 7PM EVERYDAY	N/A		
	PINE ST	Intersection	Please refer to Figure 12 of Section 9.4(A) of the DPW Order No. 171,442 for special conditions for excavation in the vicinity of AWSS.	N/A		
	REDWOOD ST	GOLDEN GATE AVE -	Banners are allowed on this street	N/A		
	REDWOOD ST	GOLDEN GATE AVE -	DPT Blue Book Traffic Restriction. Time of day during which lanes must be kept clear: EAST 7AM - 7PM EVERYDAY // WEST 7AM - 7PM EVERYDAY	N/A		
	REDWOOD ST	GOLDEN GATE AVE -	Please refer to Figure 12 of Section 9.4(A) of the DPW Order No. 171,442 for special conditions for excavation in the vicinity of AWSS.	N/A		
	REDWOOD ST	Intersection	Please refer to Figure 12 of Section 9.4(A) of the DPW Order No. 171,442 for special conditions for excavation in the vicinity of AWSS.	N/A		
	SACRAMENTO ST	CLAY ST -	DPT Blue Book Traffic Restriction. Time of day during which lanes must be kept clear: EAST 7AM - 9AM 3PM - 7PM MONDAY THROUGH FRIDAY // WEST 7AM - 9AM 3PM - 7PM MONDAY THROUGH FRIDAY	N/A		
	SACRAMENTO ST	Intersection	Please refer to Figure 12 of Section 9.4(A) of the DPW Order No. 171,442 for special conditions for excavation in the vicinity of AWSS.	N/A		
	SACRAMENTO ST	Intersection	Under G095 requirement, Contractor shall contact Muni Overhead Line Division of any work 10 feet in horizontal or vertical direction of overhead lines. Contact: Tim Lipps @ (415) 554-9227	N/A		

Street Name	From St	To St	Message	Job	Contact	Dates
	SUTTER ST	FERN ST -	Banners are allowed on this street	N/A		
	SUTTER ST	FERN ST -	DPT Blue Book Traffic Restriction. Time of day during which lanes must be kept clear: EAST 7AM - 7PM EVERYDAY // WEST 7AM - 7PM EVERYDAY	N/A		
	SUTTER ST	Intersection	Blocks with Bicycle Route designations require special attention. For details see Section 10 of DPT's Blue Book and Section 6.3 of DPW's Order No. 171.442.	N/A		
	SUTTER ST	Intersection	Please refer to Figure 12 of Section 9.4(A) of the DPW Order No. 171,442 for special conditions for excavation in the vicinity of AWSS.	N/A		
	SUTTER ST	Intersection	Under G095 requirement, Contractor shall contact Muni Overhead Line Division of any work 10 feet in horizontal or vertical direction of overhead lines. Contact: Tim Lipps @ (415) 554-9227	N/A		
	TURK ST	Intersection	Please refer to Figure 12 of Section 9.4(A) of the DPW Order No. 171,442 for special conditions for excavation in the vicinity of AWSS.	N/A		
	TURK ST	LARCH ST -	Banners are allowed on this street	N/A		
	TURK ST	LARCH ST -	DPT Blue Book Traffic Restriction. Time of day during which lanes must be kept clear: EAST 7AM - 7PM EVERYDAY // WEST 7AM - 7PM EVERYDAY	N/A		
	TURK ST	LARCH ST -	Please refer to Figure 12 of Section 9.4(A) of the DPW Order No. 171,442 for special conditions for excavation in the vicinity of AWSS.	N/A		
	WILLOW ST	ELLIS ST -	Banners are allowed on this street	N/A		
	WILLOW ST	ELLIS ST -	DPT Blue Book Traffic Restriction. Time of day during which lanes must be kept clear: EAST 7AM - 7PM EVERYDAY // WEST 7AM - 7PM EVERYDAY	N/A		
	WILLOW ST	ELLIS ST -	Please refer to Figure 12 of Section 9.4(A) of the DPW Order No. 171,442 for special conditions for excavation in the vicinity of AWSS.	N/A		
	WILLOW ST	Intersection	Please refer to Figure 12 of Section 9.4(A) of the DPW Order No. 171,442 for special conditions for excavation in the vicinity of AWSS.	N/A		

Street Name	From St	To St	Message	Job	Contact	Dates
	HAYES ST	Intersection	This block has been designated as a detour route for the Central Freeway Replacement Project. Special requirements may apply. Please contact Cathal Hennessy of DPT at 554-2338 for more details.	N/A	Manito Velasco - (415) 554-2338	
	TURK ST	Intersection	This block has been designated as a detour route for the Central Freeway Replacement Project. Special requirements may apply. Please contact Cathal Hennessy of DPT at 554-2338 for more details.	N/A	Manito Velasco - (415) 554-2338	
	HAYES ST	Intersection	Proposed Paving.	PAVING	Richard Lee -	Sep 1 2014-May 23 2015
	AUSTIN ST	Intersection	Proposed Paving.	PAVING	Au Bui -	Aug 12 2013-Mar 28 2014
	AUSTIN ST	PINE ST -	Proposed Paving.	PAVING	Au Bui -	Aug 12 2013-Mar 28 2014
	BUSH ST	AUSTIN ST -	Proposed Paving.	PAVING	Au Bui -	Aug 12 2013-Mar 28 2014
	CALIFORNIA ST	Intersection	Proposed Paving.	PAVING	Au Bui -	Aug 12 2013-Mar 28 2014
	CALIFORNIA ST	SACRAMENTO ST -	Proposed Paving.	PAVING	Au Bui -	Aug 12 2013-Mar 28 2014
	CLAY ST	Intersection	Proposed Paving.	PAVING	Au Bui -	Aug 12 2013-Mar 28 2014
	DANIEL BURNHAM CT	Intersection	Proposed Paving.	PAVING	Au Bui -	Aug 12 2013-Mar 28 2014
	DANIEL BURNHAM CT	SUTTER ST -	Proposed Paving.	PAVING	Au Bui -	Aug 12 2013-Mar 28 2014
	EDDY ST	Intersection	Proposed Paving.	PAVING	Au Bui -	Aug 12 2013-Mar 28 2014
	EDDY ST	WILLOW ST -	Proposed Paving.	PAVING	Au Bui -	Aug 12 2013-Mar 28 2014
	ELLIS ST	Intersection	Proposed Paving.	PAVING	Au Bui -	Aug 12 2013-Mar 28 2014
	ELLIS ST	OLIVE ST -	Proposed Paving.	PAVING	Au Bui -	Aug 12 2013-Mar 28 2014
	ELM ST	Intersection	Proposed Paving.	PAVING	Au Bui -	Aug 12 2013-Mar 28 2014
	ELM ST	TURK ST -	Proposed Paving.	PAVING	Au Bui -	Aug 12 2013-Mar 28 2014
	FELL ST	LINDEN ST -	Proposed Paving.	PAVING	Au Bui -	Aug 12 2013-Mar 28 2014
	FERN ST	BUSH ST -	Proposed Paving.	PAVING	Au Bui -	Aug 12 2013-Mar 28 2014
	FERN ST	Intersection	Proposed Paving.	PAVING	Au Bui -	Aug 12 2013-Mar 28 2014
	FULTON ST	Intersection	Proposed Paving.	PAVING	Au Bui -	Aug 12 2013-Mar 28 2014
	FULTON ST	MCALLISTER ST -	Proposed Paving.	PAVING	Au Bui -	Aug 12 2013-Mar 28 2014
	GEARY BLVD	Intersection	Proposed Paving.	PAVING	Au Bui -	Aug 12 2013-Mar 28 2014
	GEARY BLVD	PETER YORKE WAY \ POST ST -	Proposed Paving.	PAVING	Au Bui -	Aug 12 2013-Mar 28 2014
	GOLDEN GATE AVE	ELM ST -	Proposed Paving.	PAVING	Au Bui -	Aug 12 2013-Mar 28 2014
	GOLDEN GATE AVE	Intersection	Proposed Paving.	PAVING	Au Bui -	Aug 12 2013-Mar 28 2014
	GROVE ST	FULTON ST -	Proposed Paving.	PAVING	Au Bui -	Aug 12 2013-Mar 28 2014
	GROVE ST	Intersection	Proposed Paving.	PAVING	Au Bui -	Aug 12 2013-Mar 28 2014
	HAYES ST	IVY ST -	Proposed Paving.	PAVING	Au Bui -	Aug 12 2013-Mar 28 2014
	IVY ST	GROVE ST -	Proposed Paving.	PAVING	Au Bui -	Aug 12 2013-Mar 28 2014
	IVY ST	Intersection	Proposed Paving.	PAVING	Au Bui -	Aug 12 2013-Mar 28 2014
	LARCH ST	EDDY ST -	Proposed Paving.	PAVING	Au Bui -	Aug 12 2013-Mar 28 2014
	LARCH ST	Intersection	Proposed Paving.	PAVING	Au Bui -	Aug 12 2013-Mar 28 2014
	LINDEN ST	HAYES ST -	Proposed Paving.	PAVING	Au Bui -	Aug 12 2013-Mar 28 2014
	LINDEN ST	Intersection	Proposed Paving.	PAVING	Au Bui -	Aug 12 2013-Mar 28 2014
	MCALLISTER ST	REDWOOD ST -	Proposed Paving.	PAVING	Au Bui -	Aug 12 2013-Mar 28 2014

Street Name	From St	To St	Message	Job	Contact	Dates
	MYRTLE ST	GEARY BLVD -	Proposed Paving.	PAVING	Au Bui -	Aug 12 2013-Mar 28 2014
	MYRTLE ST	Intersection	Proposed Paving.	PAVING	Au Bui -	Aug 12 2013-Mar 28 2014
	OFARRELL ST \ STARR KING WAY	Intersection	Proposed Paving.	PAVING	Au Bui -	Aug 12 2013-Mar 28 2014
	OFARRELL ST \ STARR KING WAY	MYRTLE ST -	Proposed Paving.	PAVING	Au Bui -	Aug 12 2013-Mar 28 2014
	OLIVE ST	Intersection	Proposed Paving.	PAVING	Au Bui -	Aug 12 2013-Mar 28 2014
	OLIVE ST	OFARRELL ST \ STARR KING WAY -	Proposed Paving.	PAVING	Au Bui -	Aug 12 2013-Mar 28 2014
	PETER YORKE WAY \ POST ST	DANIEL BURNHAM CT -	Proposed Paving.	PAVING	Au Bui -	Aug 12 2013-Mar 28 2014
	PETER YORKE WAY \ POST ST	Intersection	Proposed Paving.	PAVING	Au Bui -	Aug 12 2013-Mar 28 2014
	PINE ST	CALIFORNIA ST -	Proposed Paving.	PAVING	Au Bui -	Aug 12 2013-Mar 28 2014
	PINE ST	Intersection	Proposed Paving.	PAVING	Au Bui -	Aug 12 2013-Mar 28 2014
	REDWOOD ST	GOLDEN GATE AVE -	Proposed Paving.	PAVING	Au Bui -	Aug 12 2013-Mar 28 2014
	REDWOOD ST	Intersection	Proposed Paving.	PAVING	Au Bui -	Aug 12 2013-Mar 28 2014
	SACRAMENTO ST	CLAY ST -	Proposed Paving.	PAVING	Au Bui -	Aug 12 2013-Mar 28 2014
	SACRAMENTO ST	Intersection	Proposed Paving.	PAVING	Au Bui -	Aug 12 2013-Mar 28 2014
	SUTTER ST	FERN ST -	Proposed Paving.	PAVING	Au Bui -	Aug 12 2013-Mar 28 2014
	SUTTER ST	Intersection	Proposed Paving.	PAVING	Au Bui -	Aug 12 2013-Mar 28 2014
	TURK ST	Intersection	Proposed Paving.	PAVING	Au Bui -	Aug 12 2013-Mar 28 2014
	TURK ST	LARCH ST -	Proposed Paving.	PAVING	Au Bui -	Aug 12 2013-Mar 28 2014
	WILLOW ST	ELLIS ST -	Proposed Paving.	PAVING	Au Bui -	Aug 12 2013-Mar 28 2014
	WILLOW ST	Intersection	Proposed Paving.	PAVING	Au Bui -	Aug 12 2013-Mar 28 2014
	AUSTIN ST	Intersection	Proposed Paving.	PAVING	Au Bui -	Jul 10 2013-Mar 28 2014
	AUSTIN ST	PINE ST -	Proposed Paving.	PAVING	Au Bui -	Jul 10 2013-Mar 28 2014
	BUSH ST	AUSTIN ST -	Proposed Paving.	PAVING	Au Bui -	Jul 10 2013-Mar 28 2014
	CALIFORNIA ST	Intersection	Proposed Paving.	PAVING	Au Bui -	Jul 10 2013-Mar 28 2014
	CALIFORNIA ST	SACRAMENTO ST -	Proposed Paving.	PAVING	Au Bui -	Jul 10 2013-Mar 28 2014
	CLAY ST	Intersection	Proposed Paving.	PAVING	Au Bui -	Jul 10 2013-Mar 28 2014
	DANIEL BURNHAM CT	Intersection	Proposed Paving.	PAVING	Au Bui -	Jul 10 2013-Mar 28 2014
	DANIEL BURNHAM CT	SUTTER ST -	Proposed Paving.	PAVING	Au Bui -	Jul 10 2013-Mar 28 2014
	EDDY ST	Intersection	Proposed Paving.	PAVING	Au Bui -	Jul 10 2013-Mar 28 2014
	EDDY ST	WILLOW ST -	Proposed Paving.	PAVING	Au Bui -	Jul 10 2013-Mar 28 2014
	ELLIS ST	Intersection	Proposed Paving.	PAVING	Au Bui -	Jul 10 2013-Mar 28 2014
	ELLIS ST	OLIVE ST -	Proposed Paving.	PAVING	Au Bui -	Jul 10 2013-Mar 28 2014
	ELM ST	Intersection	Proposed Paving.	PAVING	Au Bui -	Jul 10 2013-Mar 28 2014
	ELM ST	TURK ST -	Proposed Paving.	PAVING	Au Bui -	Jul 10 2013-Mar 28 2014
	FELL ST	LINDEN ST -	Proposed Paving.	PAVING	Au Bui -	Jul 10 2013-Mar 28 2014
	FERN ST	BUSH ST -	Proposed Paving.	PAVING	Au Bui -	Jul 10 2013-Mar 28 2014
	FERN ST	Intersection	Proposed Paving.	PAVING	Au Bui -	Jul 10 2013-Mar 28 2014
	FULTON ST	Intersection	Proposed Paving.	PAVING	Au Bui -	Jul 10 2013-Mar 28 2014
	FULTON ST	MCALLISTER ST -	Proposed Paving.	PAVING	Au Bui -	Jul 10 2013-Mar 28 2014
	GEARY BLVD	Intersection	Proposed Paving.	PAVING	Au Bui -	Jul 10 2013-Mar 28 2014

Street Name	From St	To St	Message	Job	Contact	Dates
	GEARY BLVD	PETER YORKE WAY \ POST ST -	Proposed Paving.	PAVING	Au Bui -	Jul 10 2013-Mar 28 2014
	GOLDEN GATE AVE	ELM ST -	Proposed Paving.	PAVING	Au Bui -	Jul 10 2013-Mar 28 2014
	GOLDEN GATE AVE	Intersection	Proposed Paving.	PAVING	Au Bui -	Jul 10 2013-Mar 28 2014
	GROVE ST	FULTON ST -	Proposed Paving.	PAVING	Au Bui -	Jul 10 2013-Mar 28 2014
	GROVE ST	Intersection	Proposed Paving.	PAVING	Au Bui -	Jul 10 2013-Mar 28 2014
	HAYES ST	IVY ST -	Proposed Paving.	PAVING	Au Bui -	Jul 10 2013-Mar 28 2014
	IVY ST	GROVE ST -	Proposed Paving.	PAVING	Au Bui -	Jul 10 2013-Mar 28 2014
	IVY ST	Intersection	Proposed Paving.	PAVING	Au Bui -	Jul 10 2013-Mar 28 2014
	LARCH ST	EDDY ST -	Proposed Paving.	PAVING	Au Bui -	Jul 10 2013-Mar 28 2014
	LARCH ST	Intersection	Proposed Paving.	PAVING	Au Bui -	Jul 10 2013-Mar 28 2014
	LINDEN ST	HAYES ST -	Proposed Paving.	PAVING	Au Bui -	Jul 10 2013-Mar 28 2014
	LINDEN ST	Intersection	Proposed Paving.	PAVING	Au Bui -	Jul 10 2013-Mar 28 2014
	MCALLISTER ST	REDWOOD ST -	Proposed Paving.	PAVING	Au Bui -	Jul 10 2013-Mar 28 2014
	MYRTLE ST	GEARY BLVD -	Proposed Paving.	PAVING	Au Bui -	Jul 10 2013-Mar 28 2014
	MYRTLE ST	Intersection	Proposed Paving.	PAVING	Au Bui -	Jul 10 2013-Mar 28 2014
	OFARRELL ST \ STARR KING WAY	Intersection	Proposed Paving.	PAVING	Au Bui -	Jul 10 2013-Mar 28 2014
	OFARRELL ST \ STARR KING WAY	MYRTLE ST -	Proposed Paving.	PAVING	Au Bui -	Jul 10 2013-Mar 28 2014
	OLIVE ST	Intersection	Proposed Paving.	PAVING	Au Bui -	Jul 10 2013-Mar 28 2014
	OLIVE ST	OFARRELL ST \ STARR KING WAY -	Proposed Paving.	PAVING	Au Bui -	Jul 10 2013-Mar 28 2014
	PETER YORKE WAY \ POST ST	DANIEL BURNHAM CT -	Proposed Paving.	PAVING	Au Bui -	Jul 10 2013-Mar 28 2014
	PETER YORKE WAY \ POST ST	Intersection	Proposed Paving.	PAVING	Au Bui -	Jul 10 2013-Mar 28 2014
	PINE ST	CALIFORNIA ST -	Proposed Paving.	PAVING	Au Bui -	Jul 10 2013-Mar 28 2014
	PINE ST	Intersection	Proposed Paving.	PAVING	Au Bui -	Jul 10 2013-Mar 28 2014
	REDWOOD ST	GOLDEN GATE AVE -	Proposed Paving.	PAVING	Au Bui -	Jul 10 2013-Mar 28 2014
	REDWOOD ST	Intersection	Proposed Paving.	PAVING	Au Bui -	Jul 10 2013-Mar 28 2014
	SACRAMENTO ST	CLAY ST -	Proposed Paving.	PAVING	Au Bui -	Jul 10 2013-Mar 28 2014
	SACRAMENTO ST	Intersection	Proposed Paving.	PAVING	Au Bui -	Jul 10 2013-Mar 28 2014
	SUTTER ST	FERN ST -	Proposed Paving.	PAVING	Au Bui -	Jul 10 2013-Mar 28 2014
	SUTTER ST	Intersection	Proposed Paving.	PAVING	Au Bui -	Jul 10 2013-Mar 28 2014
	TURK ST	Intersection	Proposed Paving.	PAVING	Au Bui -	Jul 10 2013-Mar 28 2014
	TURK ST	LARCH ST -	Proposed Paving.	PAVING	Au Bui -	Jul 10 2013-Mar 28 2014
	WILLOW ST	ELLIS ST -	Proposed Paving.	PAVING	Au Bui -	Jul 10 2013-Mar 28 2014
	WILLOW ST	Intersection	Proposed Paving.	PAVING	Au Bui -	Jul 10 2013-Mar 28 2014
	MCALLISTER ST	Intersection	Proposed Paving.	PAVING	Lawrence Henriquez -	Dec 1 2013-Apr 30 2014
	MCALLISTER ST	Intersection	Proposed Paving.	PAVING	Lawrence Henriquez -	Feb 17 2014-Sep 1 2014
	HAYES ST	Intersection	Proposed Paving.	PAVING	Richard Lee -	Sep 1 2014-Jun 23 2015
	ELLIS ST	Intersection	Proposed Excavation.	PG&E	Alex Hom -	Mar 18 2013-Sep 30 2013
	WILLOW ST	ELLIS ST -	Proposed Excavation.	PG&E	Alex Hom -	Mar 18 2013-Sep 30 2013
	WILLOW ST	Intersection	Proposed Excavation.	PG&E	Alex Hom -	Mar 18 2013-Sep 30 2013
	FELL ST	LINDEN ST -	Proposed Excavation.	PG&E	PGE PM -	Jan 1 2020-Dec 31 2020

Street Name	From St	To St	Message	Job	Contact	Dates
	TURK ST	Intersection	Prior to performing any construction, all CCSF survey monuments shall be referenced by a licensed Land Surveyor on a Corner Record or a Record of Survey, if any construction will take place within 10ft of the monument. For any questions, please call Mapping at #554-5827	Railroad Spike		
	TURK ST	LARCH ST -	Prior to performing any construction, all CCSF survey monuments shall be referenced by a licensed Land Surveyor on a Corner Record or a Record of Survey, if any construction will take place within 10ft of the monument. For any questions, please call Mapping at #554-5827	Railroad Spike		
	MCALLISTER ST	Intersection	Proposed Excavation.	SF DPW IDC - Streets & Highways	Olivia Tanquilut -	Apr 30 2014-Apr 30 2014
	OFARRELL ST \ STARR KING WAY	Intersection	Proposed Excavation.	SF DPW IDC - Streets & Highways	Olivia Tanquilut -	Apr 30 2014-Apr 30 2014
	MCALLISTER ST	Intersection	Proposed Excavation.	SF DPW IDC - Streets & Highways	Olivia Tanquilut -	Dec 1 2011-Apr 30 2014
	OFARRELL ST \ STARR KING WAY	Intersection	Proposed Excavation.	SF DPW IDC - Streets & Highways	Olivia Tanquilut -	Dec 1 2011-Apr 30 2014
	CALIFORNIA ST	Intersection	Proposed Excavation.	SF DPW IDC - Streets & Highways	Au Bui -	Aug 12 2013-Mar 28 2014
	DANIEL BURNHAM CT	Intersection	Proposed Excavation.	SF DPW IDC - Streets & Highways	Au Bui -	Aug 12 2013-Mar 28 2014
	EDDY ST	Intersection	Proposed Excavation.	SF DPW IDC - Streets & Highways	Au Bui -	Aug 12 2013-Mar 28 2014
	ELLIS ST	Intersection	Proposed Excavation.	SF DPW IDC - Streets & Highways	Au Bui -	Aug 12 2013-Mar 28 2014
	ELM ST	Intersection	Proposed Excavation.	SF DPW IDC - Streets & Highways	Au Bui -	Aug 12 2013-Mar 28 2014
	FULTON ST	Intersection	Proposed Excavation.	SF DPW IDC - Streets & Highways	Au Bui -	Aug 12 2013-Mar 28 2014
	GEARY BLVD	Intersection	Proposed Excavation.	SF DPW IDC - Streets & Highways	Au Bui -	Aug 12 2013-Mar 28 2014
	HAYES ST	Intersection	Proposed Excavation.	SF DPW IDC - Streets & Highways	Au Bui -	Aug 12 2013-Mar 28 2014
	LARCH ST	Intersection	Proposed Excavation.	SF DPW IDC - Streets & Highways	Au Bui -	Aug 12 2013-Mar 28 2014
	MYRTLE ST	Intersection	Proposed Excavation.	SF DPW IDC - Streets & Highways	Au Bui -	Aug 12 2013-Mar 28 2014

Street Name	From St	To St	Message	Job	Contact	Dates
	PETER YORKE WAY \ POST ST	Intersection	Proposed Excavation.	SF DPW IDC - Streets & Highways	Au Bui -	Aug 12 2013-Mar 28 2014
	PINE ST	Intersection	Proposed Excavation.	SF DPW IDC - Streets & Highways	Au Bui -	Aug 12 2013-Mar 28 2014
	REDWOOD ST	Intersection	Proposed Excavation.	SF DPW IDC - Streets & Highways	Au Bui -	Aug 12 2013-Mar 28 2014
	SACRAMENTO ST	Intersection	Proposed Excavation.	SF DPW IDC - Streets & Highways	Au Bui -	Aug 12 2013-Mar 28 2014
	TURK ST	Intersection	Proposed Excavation.	SF DPW IDC - Streets & Highways	Au Bui -	Aug 12 2013-Mar 28 2014
	CALIFORNIA ST	Intersection	Proposed Excavation.	SF DPW IDC - Streets & Highways	Au Bui -	Jul 10 2013-Mar 28 2014
	DANIEL BURNHAM CT	Intersection	Proposed Excavation.	SF DPW IDC - Streets & Highways	Au Bui -	Jul 10 2013-Mar 28 2014
	EDDY ST	Intersection	Proposed Excavation.	SF DPW IDC - Streets & Highways	Au Bui -	Jul 10 2013-Mar 28 2014
	ELLIS ST	Intersection	Proposed Excavation.	SF DPW IDC - Streets & Highways	Au Bui -	Jul 10 2013-Mar 28 2014
	ELM ST	Intersection	Proposed Excavation.	SF DPW IDC - Streets & Highways	Au Bui -	Jul 10 2013-Mar 28 2014
	FULTON ST	Intersection	Proposed Excavation.	SF DPW IDC - Streets & Highways	Au Bui -	Jul 10 2013-Mar 28 2014
	GEARY BLVD	Intersection	Proposed Excavation.	SF DPW IDC - Streets & Highways	Au Bui -	Jul 10 2013-Mar 28 2014
	HAYES ST	Intersection	Proposed Excavation.	SF DPW IDC - Streets & Highways	Au Bui -	Jul 10 2013-Mar 28 2014
	LARCH ST	Intersection	Proposed Excavation.	SF DPW IDC - Streets & Highways	Au Bui -	Jul 10 2013-Mar 28 2014
	MYRTLE ST	Intersection	Proposed Excavation.	SF DPW IDC - Streets & Highways	Au Bui -	Jul 10 2013-Mar 28 2014
	PETER YORKE WAY \ POST ST	Intersection	Proposed Excavation.	SF DPW IDC - Streets & Highways	Au Bui -	Jul 10 2013-Mar 28 2014
	PINE ST	Intersection	Proposed Excavation.	SF DPW IDC - Streets & Highways	Au Bui -	Jul 10 2013-Mar 28 2014
	REDWOOD ST	Intersection	Proposed Excavation.	SF DPW IDC - Streets & Highways	Au Bui -	Jul 10 2013-Mar 28 2014
	SACRAMENTO ST	Intersection	Proposed Excavation.	SF DPW IDC - Streets & Highways	Au Bui -	Jul 10 2013-Mar 28 2014
	TURK ST	Intersection	Proposed Excavation.	SF DPW IDC - Streets & Highways	Au Bui -	Jul 10 2013-Mar 28 2014

Street Name	From St	To St	Message	Job	Contact	Dates
	EDDY ST	Intersection	Proposed Excavation.	SF DPW IDC - Streets & Highways	Au Bui -	Aug 12 2013-Mar 28 2014
	FELL ST	Intersection	Proposed Excavation.	SF DPW IDC - Streets & Highways	Au Bui -	Aug 12 2013-Mar 28 2014
	FELL ST	LINDEN ST -	Proposed Excavation.	SF DPW IDC - Streets & Highways	Au Bui -	Aug 12 2013-Mar 28 2014
	GROVE ST	Intersection	Proposed Excavation.	SF DPW IDC - Streets & Highways	Au Bui -	Aug 12 2013-Mar 28 2014
	HAYES ST	Intersection	Proposed Excavation.	SF DPW IDC - Streets & Highways	Au Bui -	Aug 12 2013-Mar 28 2014
	HAYES ST	IVY ST -	Proposed Excavation.	SF DPW IDC - Streets & Highways	Au Bui -	Aug 12 2013-Mar 28 2014
	IVY ST	GROVE ST -	Proposed Excavation.	SF DPW IDC - Streets & Highways	Au Bui -	Aug 12 2013-Mar 28 2014
	IVY ST	Intersection	Proposed Excavation.	SF DPW IDC - Streets & Highways	Au Bui -	Aug 12 2013-Mar 28 2014
	LINDEN ST	HAYES ST -	Proposed Excavation.	SF DPW IDC - Streets & Highways	Au Bui -	Aug 12 2013-Mar 28 2014
	LINDEN ST	Intersection	Proposed Excavation.	SF DPW IDC - Streets & Highways	Au Bui -	Aug 12 2013-Mar 28 2014
	SACRAMENTO ST	CLAY ST -	Proposed Excavation.	SF DPW IDC - Streets & Highways	Au Bui -	Aug 12 2013-Mar 28 2014
	SACRAMENTO ST	Intersection	Proposed Excavation.	SF DPW IDC - Streets & Highways	Au Bui -	Aug 12 2013-Mar 28 2014
	EDDY ST	Intersection	Proposed Excavation.	SF DPW IDC - Streets & Highways	Au Bui -	Jul 10 2013-Mar 28 2014
	FELL ST	Intersection	Proposed Excavation.	SF DPW IDC - Streets & Highways	Au Bui -	Jul 10 2013-Mar 28 2014
	FELL ST	LINDEN ST -	Proposed Excavation.	SF DPW IDC - Streets & Highways	Au Bui -	Jul 10 2013-Mar 28 2014
	GROVE ST	Intersection	Proposed Excavation.	SF DPW IDC - Streets & Highways	Au Bui -	Jul 10 2013-Mar 28 2014
	HAYES ST	Intersection	Proposed Excavation.	SF DPW IDC - Streets & Highways	Au Bui -	Jul 10 2013-Mar 28 2014
	HAYES ST	IVY ST -	Proposed Excavation.	SF DPW IDC - Streets & Highways	Au Bui -	Jul 10 2013-Mar 28 2014
	IVY ST	GROVE ST -	Proposed Excavation.	SF DPW IDC - Streets & Highways	Au Bui -	Jul 10 2013-Mar 28 2014
	IVY ST	Intersection	Proposed Excavation.	SF DPW IDC - Streets & Highways	Au Bui -	Jul 10 2013-Mar 28 2014

Street Name	From St	To St	Message	Job	Contact	Dates
	LINDEN ST	HAYES ST -	Proposed Excavation.	SF DPW IDC - Streets & Highways	Au Bui -	Jul 10 2013-Mar 28 2014
	LINDEN ST	Intersection	Proposed Excavation.	SF DPW IDC - Streets & Highways	Au Bui -	Jul 10 2013-Mar 28 2014
	SACRAMENTO ST	CLAY ST -	Proposed Excavation.	SF DPW IDC - Streets & Highways	Au Bui -	Jul 10 2013-Mar 28 2014
	SACRAMENTO ST	Intersection	Proposed Excavation.	SF DPW IDC - Streets & Highways	Au Bui -	Jul 10 2013-Mar 28 2014
	MCALLISTER ST	Intersection	Proposed Excavation.	SF MTA Capital Programs and Costruction	Darton Ito -	Jan 1 2020-Dec 31 2020
	GEARY BLVD	Intersection	Proposed Excavation.	SF MTA Capital Programs and Costruction	Darton Ito -	Jan 1 2020-Dec 31 2020
	OFARRELL ST \ STARR KING WAY	Intersection	Proposed Excavation.	SF MTA Capital Programs and Costruction	Darton Ito -	Jan 1 2020-Dec 31 2020
	MCALLISTER ST	Intersection	Proposed Excavation.	SF MTA Capital Programs and Costruction	Darton Ito -	Jan 1 2020-Dec 31 2020
	GOLDEN GATE AVE	Intersection	Proposed Excavation.	SF MTA Capital Programs and Costruction	Darton Ito -	Jan 1 2020-Dec 31 2020
	GEARY BLVD	Intersection	Proposed Excavation.	SF MTA Capital Programs and Costruction	Darton Ito -	Jan 1 2020-Dec 31 2020
	OFARRELL ST \ STARR KING WAY	Intersection	Proposed Excavation.	SF MTA Capital Programs and Costruction	Darton Ito -	Jan 1 2020-Dec 31 2020
	MCALLISTER ST	Intersection	Proposed Excavation.	SF MTA Capital Programs and Costruction	Darton Ito -	Jan 1 2020-Dec 31 2020
	CLAY ST	Intersection	Proposed Excavation.	SF MTA Capital Programs and Costruction	Darton Ito -	Jan 1 2020-Dec 31 2020
	SACRAMENTO ST	Intersection	Proposed Excavation.	SF MTA Capital Programs and Costruction	Darton Ito -	Jan 1 2020-Dec 31 2020
	MCALLISTER ST	Intersection	Proposed Excavation.	SF MTA SS - Livable Streets	Damon R Curtis -	Jun 8 2012-Jun 30 2016
	AUSTIN ST	Intersection	Proposed Excavation.	SF MTA SS - Transportation Engineering (Capital)	Cathal Hennessy -	Feb 1 2013-Dec 1 2013
	AUSTIN ST	PINE ST -	Proposed Excavation.	SF MTA SS - Transportation Engineering (Capital)	Cathal Hennessy -	Feb 1 2013-Dec 1 2013

Street Name	From St	To St	Message	Job	Contact	Dates
	BUSH ST	AUSTIN ST -	Proposed Excavation.	SF MTA SS - Transportatio n Engineering (Capital)	Cathal Hennessy -	Feb 1 2013-Dec 1 2013
	BUSH ST	Intersection	Proposed Excavation.	SF MTA SS - Transportatio n Engineering (Capital)	Cathal Hennessy -	Feb 1 2013-Dec 1 2013
	CALIFORNIA ST	Intersection	Proposed Excavation.	SF MTA SS - Transportatio n Engineering (Capital)	Cathal Hennessy -	Feb 1 2013-Dec 1 2013
	CALIFORNIA ST	SACRAMENTO ST -	Proposed Excavation.	SF MTA SS - Transportatio n Engineering (Capital)	Cathal Hennessy -	Feb 1 2013-Dec 1 2013
	CLAY ST	Intersection	Proposed Excavation.	SF MTA SS - Transportatio n Engineering (Capital)	Cathal Hennessy -	Feb 1 2013-Dec 1 2013
	DANIEL BURNHAM CT	Intersection	Proposed Excavation.	SF MTA SS - Transportatio n Engineering (Capital)	Cathal Hennessy -	Feb 1 2013-Dec 1 2013
	DANIEL BURNHAM CT	SUTTER ST -	Proposed Excavation.	SF MTA SS - Transportatio n Engineering (Capital)	Cathal Hennessy -	Feb 1 2013-Dec 1 2013
	EDDY ST	Intersection	Proposed Excavation.	SF MTA SS - Transportatio n Engineering (Capital)	Cathal Hennessy -	Feb 1 2013-Dec 1 2013
	EDDY ST	WILLOW ST -	Proposed Excavation.	SF MTA SS - Transportatio n Engineering (Capital)	Cathal Hennessy -	Feb 1 2013-Dec 1 2013
	ELLIS ST	Intersection	Proposed Excavation.	SF MTA SS - Transportatio n Engineering (Capital)	Cathal Hennessy -	Feb 1 2013-Dec 1 2013
	ELLIS ST	OLIVE ST -	Proposed Excavation.	SF MTA SS - Transportatio n Engineering (Capital)	Cathal Hennessy -	Feb 1 2013-Dec 1 2013
	ELM ST	Intersection	Proposed Excavation.	SF MTA SS - Transportatio n Engineering (Capital)	Cathal Hennessy -	Feb 1 2013-Dec 1 2013
	ELM ST	TURK ST -	Proposed Excavation.	SF MTA SS - Transportatio n Engineering (Capital)	Cathal Hennessy -	Feb 1 2013-Dec 1 2013
	FELL ST	Intersection	Proposed Excavation.	SF MTA SS - Transportatio n Engineering (Capital)	Cathal Hennessy -	Feb 1 2013-Dec 1 2013
	FELL ST	LINDEN ST -	Proposed Excavation.	SF MTA SS - Transportatio n Engineering (Capital)	Cathal Hennessy -	Feb 1 2013-Dec 1 2013
	FERN ST	BUSH ST -	Proposed Excavation.	SF MTA SS - Transportatio n Engineering (Capital)	Cathal Hennessy -	Feb 1 2013-Dec 1 2013

Street Name	From St	To St	Message	Job	Contact	Dates
	FERN ST	Intersection	Proposed Excavation.	SF MTA SS - Transportation Engineering (Capital)	Cathal Hennessy	Feb 1 2013-Dec 1 2013
	FULTON ST	Intersection	Proposed Excavation.	SF MTA SS - Transportation Engineering (Capital)	Cathal Hennessy	Feb 1 2013-Dec 1 2013
	FULTON ST	MCALLISTER ST -	Proposed Excavation.	SF MTA SS - Transportation Engineering (Capital)	Cathal Hennessy	Feb 1 2013-Dec 1 2013
	GEARY BLVD	Intersection	Proposed Excavation.	SF MTA SS - Transportation Engineering (Capital)	Cathal Hennessy	Feb 1 2013-Dec 1 2013
	GEARY BLVD	PETER YORKE WAY \ POST ST -	Proposed Excavation.	SF MTA SS - Transportation Engineering (Capital)	Cathal Hennessy	Feb 1 2013-Dec 1 2013
	GOLDEN GATE AVE	ELM ST -	Proposed Excavation.	SF MTA SS - Transportation Engineering (Capital)	Cathal Hennessy	Feb 1 2013-Dec 1 2013
	GOLDEN GATE AVE	Intersection	Proposed Excavation.	SF MTA SS - Transportation Engineering (Capital)	Cathal Hennessy	Feb 1 2013-Dec 1 2013
	GROVE ST	FULTON ST -	Proposed Excavation.	SF MTA SS - Transportation Engineering (Capital)	Cathal Hennessy	Feb 1 2013-Dec 1 2013
	GROVE ST	Intersection	Proposed Excavation.	SF MTA SS - Transportation Engineering (Capital)	Cathal Hennessy	Feb 1 2013-Dec 1 2013
	HAYES ST	Intersection	Proposed Excavation.	SF MTA SS - Transportation Engineering (Capital)	Cathal Hennessy	Feb 1 2013-Dec 1 2013
	HAYES ST	IVY ST -	Proposed Excavation.	SF MTA SS - Transportation Engineering (Capital)	Cathal Hennessy	Feb 1 2013-Dec 1 2013
	IVY ST	GROVE ST -	Proposed Excavation.	SF MTA SS - Transportation Engineering (Capital)	Cathal Hennessy	Feb 1 2013-Dec 1 2013
	IVY ST	Intersection	Proposed Excavation.	SF MTA SS - Transportation Engineering (Capital)	Cathal Hennessy	Feb 1 2013-Dec 1 2013
	LARCH ST	EDDY ST -	Proposed Excavation.	SF MTA SS - Transportation Engineering (Capital)	Cathal Hennessy	Feb 1 2013-Dec 1 2013
	LARCH ST	Intersection	Proposed Excavation.	SF MTA SS - Transportation Engineering (Capital)	Cathal Hennessy	Feb 1 2013-Dec 1 2013
	LINDEN ST	HAYES ST -	Proposed Excavation.	SF MTA SS - Transportation Engineering (Capital)	Cathal Hennessy	Feb 1 2013-Dec 1 2013

Street Name	From St	To St	Message	Job	Contact	Dates
	LINDEN ST	Intersection	Proposed Excavation.	SF MTA SS - Transportation Engineering (Capital)	Cathal Hennessy	Feb 1 2013-Dec 1 2013
	MCALLISTER ST	Intersection	Proposed Excavation.	SF MTA SS - Transportation Engineering (Capital)	Cathal Hennessy	Feb 1 2013-Dec 1 2013
	MCALLISTER ST	REDWOOD ST -	Proposed Excavation.	SF MTA SS - Transportation Engineering (Capital)	Cathal Hennessy	Feb 1 2013-Dec 1 2013
	MYRTLE ST	GEARY BLVD -	Proposed Excavation.	SF MTA SS - Transportation Engineering (Capital)	Cathal Hennessy	Feb 1 2013-Dec 1 2013
	MYRTLE ST	Intersection	Proposed Excavation.	SF MTA SS - Transportation Engineering (Capital)	Cathal Hennessy	Feb 1 2013-Dec 1 2013
	OFARRELL ST \ STARR KING WAY	Intersection	Proposed Excavation.	SF MTA SS - Transportation Engineering (Capital)	Cathal Hennessy	Feb 1 2013-Dec 1 2013
	OFARRELL ST \ STARR KING WAY	MYRTLE ST -	Proposed Excavation.	SF MTA SS - Transportation Engineering (Capital)	Cathal Hennessy	Feb 1 2013-Dec 1 2013
	OLIVE ST	Intersection	Proposed Excavation.	SF MTA SS - Transportation Engineering (Capital)	Cathal Hennessy	Feb 1 2013-Dec 1 2013
	OLIVE ST	OFARRELL ST \ STARR KING WAY -	Proposed Excavation.	SF MTA SS - Transportation Engineering (Capital)	Cathal Hennessy	Feb 1 2013-Dec 1 2013
	PETER YORKE WAY \ POST ST	DANIEL BURNHAM CT -	Proposed Excavation.	SF MTA SS - Transportation Engineering (Capital)	Cathal Hennessy	Feb 1 2013-Dec 1 2013
	PETER YORKE WAY \ POST ST	Intersection	Proposed Excavation.	SF MTA SS - Transportation Engineering (Capital)	Cathal Hennessy	Feb 1 2013-Dec 1 2013
	PINE ST	CALIFORNIA ST -	Proposed Excavation.	SF MTA SS - Transportation Engineering (Capital)	Cathal Hennessy	Feb 1 2013-Dec 1 2013
	PINE ST	Intersection	Proposed Excavation.	SF MTA SS - Transportation Engineering (Capital)	Cathal Hennessy	Feb 1 2013-Dec 1 2013
	REDWOOD ST	GOLDEN GATE AVE -	Proposed Excavation.	SF MTA SS - Transportation Engineering (Capital)	Cathal Hennessy	Feb 1 2013-Dec 1 2013
	REDWOOD ST	Intersection	Proposed Excavation.	SF MTA SS - Transportation Engineering (Capital)	Cathal Hennessy	Feb 1 2013-Dec 1 2013
	SACRAMENTO ST	CLAY ST -	Proposed Excavation.	SF MTA SS - Transportation Engineering (Capital)	Cathal Hennessy	Feb 1 2013-Dec 1 2013

Street Name	From St	To St	Message	Job	Contact	Dates
	SACRAMENTO ST	Intersection	Proposed Excavation.	SF MTA SS - Transportation Engineering (Capital)	Cathal Hennessy -	Feb 1 2013-Dec 1 2013
	SUTTER ST	FERN ST -	Proposed Excavation.	SF MTA SS - Transportation Engineering (Capital)	Cathal Hennessy -	Feb 1 2013-Dec 1 2013
	SUTTER ST	Intersection	Proposed Excavation.	SF MTA SS - Transportation Engineering (Capital)	Cathal Hennessy -	Feb 1 2013-Dec 1 2013
	TURK ST	Intersection	Proposed Excavation.	SF MTA SS - Transportation Engineering (Capital)	Cathal Hennessy -	Feb 1 2013-Dec 1 2013
	TURK ST	LARCH ST -	Proposed Excavation.	SF MTA SS - Transportation Engineering (Capital)	Cathal Hennessy -	Feb 1 2013-Dec 1 2013
	WILLOW ST	ELLIS ST -	Proposed Excavation.	SF MTA SS - Transportation Engineering (Capital)	Cathal Hennessy -	Feb 1 2013-Dec 1 2013
	WILLOW ST	Intersection	Proposed Excavation.	SF MTA SS - Transportation Engineering (Capital)	Cathal Hennessy -	Feb 1 2013-Dec 1 2013
	ELM ST	Intersection	Proposed Excavation.	SF Planning	Adam Varat -	Jan 1 2020-Dec 31 2020
	ELM ST	TURK ST -	Proposed Excavation.	SF Planning	Adam Varat -	Jan 1 2020-Dec 31 2020
	FELL ST	Intersection	Proposed Excavation.	SF Planning	Adam Varat -	Jan 1 2020-Dec 31 2020
	FELL ST	LINDEN ST -	Proposed Excavation.	SF Planning	Adam Varat -	Jan 1 2020-Dec 31 2020
	FULTON ST	Intersection	Proposed Excavation.	SF Planning	Adam Varat -	Jan 1 2020-Dec 31 2020
	FULTON ST	MCALLISTER ST -	Proposed Excavation.	SF Planning	Adam Varat -	Jan 1 2020-Dec 31 2020
	GOLDEN GATE AVE	ELM ST -	Proposed Excavation.	SF Planning	Adam Varat -	Jan 1 2020-Dec 31 2020
	GOLDEN GATE AVE	Intersection	Proposed Excavation.	SF Planning	Adam Varat -	Jan 1 2020-Dec 31 2020
	GROVE ST	FULTON ST -	Proposed Excavation.	SF Planning	Adam Varat -	Jan 1 2020-Dec 31 2020
	GROVE ST	Intersection	Proposed Excavation.	SF Planning	Adam Varat -	Jan 1 2020-Dec 31 2020
	HAYES ST	Intersection	Proposed Excavation.	SF Planning	Adam Varat -	Jan 1 2020-Dec 31 2020
	HAYES ST	IVY ST -	Proposed Excavation.	SF Planning	Adam Varat -	Jan 1 2020-Dec 31 2020
	IVY ST	GROVE ST -	Proposed Excavation.	SF Planning	Adam Varat -	Jan 1 2020-Dec 31 2020
	IVY ST	Intersection	Proposed Excavation.	SF Planning	Adam Varat -	Jan 1 2020-Dec 31 2020
	LINDEN ST	HAYES ST -	Proposed Excavation.	SF Planning	Adam Varat -	Jan 1 2020-Dec 31 2020
	LINDEN ST	Intersection	Proposed Excavation.	SF Planning	Adam Varat -	Jan 1 2020-Dec 31 2020
	MCALLISTER ST	Intersection	Proposed Excavation.	SF Planning	Adam Varat -	Jan 1 2020-Dec 31 2020
	MCALLISTER ST	REDWOOD ST -	Proposed Excavation.	SF Planning	Adam Varat -	Jan 1 2020-Dec 31 2020
	REDWOOD ST	GOLDEN GATE AVE -	Proposed Excavation.	SF Planning	Adam Varat -	Jan 1 2020-Dec 31 2020
	REDWOOD ST	Intersection	Proposed Excavation.	SF Planning	Adam Varat -	Jan 1 2020-Dec 31 2020
	TURK ST	Intersection	Proposed Excavation.	SF Planning	Adam Varat -	Jan 1 2020-Dec 31 2020
	GROVE ST	Intersection	Proposed Excavation.	SF Planning	Adam Varat -	Jan 1 2020-Dec 31 2020
	HAYES ST	Intersection	Proposed Excavation.	SF Planning	Adam Varat -	Jan 1 2020-Dec 31 2020
	HAYES ST	Intersection	Proposed Excavation.	SF Planning	Adam Varat -	Jan 1 2020-Dec 31 2020
	IVY ST	Intersection	Proposed Excavation.	SF Planning	Adam Varat -	Jan 1 2020-Dec 31 2020

Street Name	From St	To St	Message	Job	Contact	Dates
	LINDEN ST	Intersection	Proposed Excavation.	SF Planning	Adam Varat -	Jan 1 2020-Dec 31 2020
	ELLIS ST	Intersection	Prior to performing any construction, all CCSF survey monuments shall be referenced by a licensed Land Surveyor on a Corner Record or a Record of Survey, if any construction will take place within 10ft of the monument. For any questions, please call Mapping at #554-5827	Stone or Concrete Monument		
	GEARY BLVD	PETER YORKE WAY \ POST ST -	Prior to performing any construction, all CCSF survey monuments shall be referenced by a licensed Land Surveyor on a Corner Record or a Record of Survey, if any construction will take place within 10ft of the monument. For any questions, please call Mapping at #554-5827	Stone or Concrete Monument		
	OFARRELL ST \ STARR KING WAY	Intersection	Prior to performing any construction, all CCSF survey monuments shall be referenced by a licensed Land Surveyor on a Corner Record or a Record of Survey, if any construction will take place within 10ft of the monument. For any questions, please call Mapping at #554-5827	Stone or Concrete Monument		
	OLIVE ST	OFARRELL ST \ STARR KING WAY -	Prior to performing any construction, all CCSF survey monuments shall be referenced by a licensed Land Surveyor on a Corner Record or a Record of Survey, if any construction will take place within 10ft of the monument. For any questions, please call Mapping at #554-5827	Stone or Concrete Monument		
	PETER YORKE WAY \ POST ST	Intersection	Prior to performing any construction, all CCSF survey monuments shall be referenced by a licensed Land Surveyor on a Corner Record or a Record of Survey, if any construction will take place within 10ft of the monument. For any questions, please call Mapping at #554-5827	Stone or Concrete Monument		
FULTON ST						
	FRANKLIN ST	Intersection	Conflict with existing Street Use Permit.	12B-0106	Refer to Agent - Refer to Agent	
	FRANKLIN ST	Intersection	Conflict with existing Street Use Permit.	12B-0107	Refer to Agent - Refer to Agent	
	FRANKLIN ST	Intersection	Conflict with existing Street Use Permit.	12B-0111	Refer to Agent - Refer to Agent	
	FRANKLIN ST	Intersection	Conflict with existing Street Use Permit.	12B-0119	Refer to Agent - Refer to Agent	
	FRANKLIN ST	Intersection	Conflict with existing Street Use Permit.	12B-0122	Refer to Agent - Refer to Agent	
	FRANKLIN ST	Intersection	Conflict with existing Street Use Permit.	12B-0124	Refer to Agent - Refer to Agent	

Street Name	From St	To St	Message	Job	Contact	Dates
	FRANKLIN ST	Intersection	Conflict with existing Street Use Permit.	12B-0131	Refer to Agent - Refer to Agent	
	FRANKLIN ST	Intersection	Conflict with existing Street Use Permit.	13B-0009	Refer to Agent - Refer to Agent	
	FRANKLIN ST	Intersection	Conflict with existing Street Use Permit.	13B-0017	Refer to Agent - Refer to Agent	
	FRANKLIN ST	Intersection	Conflict with existing Street Use Permit.	13B-0037	Refer to Agent - Refer to Agent	
	FRANKLIN ST	Intersection	Conflict with existing Street Use Permit.	13B-0040	Refer to Agent - Refer to Agent	
	FRANKLIN ST	Intersection	Conflict with existing Street Use Permit.	13B-0041	Refer to Agent - Refer to Agent	
	FRANKLIN ST	GOUGH ST -	Banners are allowed on this street	N/A		
	FRANKLIN ST	GOUGH ST -	Caltrans Jurisdiction call (510) 286-4424.	N/A		
	FRANKLIN ST	GOUGH ST -	DPT Blue Book Traffic Restriction. Time of day during which lanes must be kept clear: NORTH 7AM - 9AM 3PM - 7PM MONDAY THROUGH FRIDAY // SOUTH 7AM - 9AM 3PM - 7PM MONDAY THROUGH FRIDAY	N/A		
	FRANKLIN ST	Intersection	Please refer to Figure 12 of Section 9.4(A) of the DPW Order No. 171,442 for special conditions for excavation in the vicinity of AWSS.	N/A		
	FRANKLIN ST	Intersection	Under G095 requirement, Contractor shall contact Muni Overhead Line Division of any work 10 feet in horizontal or vertical direction of overhead lines. Contact: Tim Lipps @ (415) 554-9227	N/A		
	FRANKLIN ST	Intersection	Proposed Paving.	PAVING	Au Bui -	Aug 12 2013-Mar 28 2014
	FRANKLIN ST	Intersection	Proposed Paving.	PAVING	Au Bui -	Jul 10 2013-Mar 28 2014
	FRANKLIN ST	Intersection	Proposed Excavation.	SF DPW IDC - Streets & Highways	Au Bui -	Aug 12 2013-Mar 28 2014
	FRANKLIN ST	Intersection	Proposed Excavation.	SF DPW IDC - Streets & Highways	Au Bui -	Jul 10 2013-Mar 28 2014
	FRANKLIN ST	Intersection	Proposed Excavation.	SF MTA SS - Transportation Engineering (Capital)	Cathal Hennessy -	Feb 1 2013-Dec 1 2013
	FRANKLIN ST	Intersection	Proposed Excavation.	SF Planning	Adam Varat -	Jan 1 2020-Dec 31 2020
GEARY BLVD						
	GEARY ST \ VAN NESS AVE	FRANKLIN ST -	Conflict with existing Street Use Permit.	11B-0098	Refer to Agent - Refer to Agent	
	GEARY ST \ VAN NESS AVE	FRANKLIN ST -	Conflict with existing Street Use Permit.	12B-0023	Refer to Agent - Refer to Agent	
	GEARY ST \ VAN NESS AVE	FRANKLIN ST -	Conflict with existing Street Use Permit.	12B-0025	Refer to Agent - Refer to Agent	
	FRANKLIN ST	Intersection	Conflict with existing Street Use Permit.	12B-0033	Refer to Agent - Refer to Agent	
	FRANKLIN ST	Intersection	Conflict with existing Street Use Permit.	12B-0043	Refer to Agent - Refer to Agent	

Street Name	From St	To St	Message	Job	Contact	Dates
	FRANKLIN ST	Intersection	Conflict with existing Street Use Permit.	12B-0080	Refer to Agent - Refer to Agent	
	FRANKLIN ST	Intersection	Conflict with existing Street Use Permit.	12B-0090	Refer to Agent - Refer to Agent	
	FRANKLIN ST	Intersection	Conflict with existing Street Use Permit.	12B-0104	Refer to Agent - Refer to Agent	
	GEARY ST \ VAN NESS AVE	FRANKLIN ST -	Conflict with existing Street Use Permit.	12B-0104	Refer to Agent - Refer to Agent	
	FRANKLIN ST	Intersection	Conflict with existing Street Use Permit.	12B-0107	Refer to Agent - Refer to Agent	
	FRANKLIN ST	Intersection	Conflict with existing Street Use Permit.	12B-0111	Refer to Agent - Refer to Agent	
	FRANKLIN ST	Intersection	Conflict with existing Street Use Permit.	12B-0119	Refer to Agent - Refer to Agent	
	FRANKLIN ST	Intersection	Conflict with existing Street Use Permit.	12B-0122	Refer to Agent - Refer to Agent	
	FRANKLIN ST	Intersection	Conflict with existing Street Use Permit.	12B-0124	Refer to Agent - Refer to Agent	
	FRANKLIN ST	Intersection	Conflict with existing Street Use Permit.	12B-0127	Refer to Agent - Refer to Agent	
	FRANKLIN ST	Intersection	Conflict with existing Street Use Permit.	12B-0131	Refer to Agent - Refer to Agent	
	FRANKLIN ST	Intersection	Conflict with existing Street Use Permit.	13B-0009	Refer to Agent - Refer to Agent	
	FRANKLIN ST	Intersection	Conflict with existing Street Use Permit.	13B-0012	Refer to Agent - Refer to Agent	
	FRANKLIN ST	Intersection	Conflict with existing Street Use Permit.	13B-0017	Refer to Agent - Refer to Agent	
	GEARY ST \ VAN NESS AVE	FRANKLIN ST -	Conflict with existing Street Use Permit.	13B-0034	Refer to Agent - Refer to Agent	
	GEARY ST \ VAN NESS AVE	FRANKLIN ST -	Conflict with existing Street Use Permit.	13B-0035	Refer to Agent - Refer to Agent	
	FRANKLIN ST	Intersection	Conflict with existing Street Use Permit.	13B-0040	Refer to Agent - Refer to Agent	
	FRANKLIN ST	Intersection	Conflict with existing Street Use Permit.	13B-0045	Refer to Agent - Refer to Agent	
	FRANKLIN ST	Intersection	Please refer to Figure 12 of Section 9.4(A) of the DPW Order No. 171,442 for special conditions for excavation in the vicinity of AWSS.	N/A		
	FRANKLIN ST	Intersection	Red light photo enforcement equipment located near intersection. Excavating parties are responsible for any damage to these facilities incurred by their excavation activity. For more information, contact David Valle-Schwenk of DPT at 415-554-2366.	N/A		
	GEARY ST \ VAN NESS AVE	FRANKLIN ST -	DPT Blue Book Traffic Restriction. Time of day during which lanes must be kept clear: NORTH 7AM - 9AM 3PM - 7PM MONDAY THROUGH FRIDAY // SOUTH 7AM - 9AM 3PM - 7PM MONDAY THROUGH FRIDAY	N/A		
	GEARY ST \ VAN NESS AVE	FRANKLIN ST -	Please refer to Figure 12 of Section 9.4(A) of the DPW Order No. 171,442 for special conditions for excavation in the vicinity of AWSS.	N/A		

Street Name	From St	To St	Message	Job	Contact	Dates
	GEARY ST \ VAN NESS AVE	FRANKLIN ST -	Red light photo enforcement equipment located near intersection. Excavating parties are responsible for any damage to these facilities incurred by their excavation activity. For more information, contact David Valle-Schwenk of DPT at 415-554-2366.	N/A		
	FRANKLIN ST	Intersection	Proposed Paving.	PAVING	Au Bui -	Aug 12 2013-Mar 28 2014
	FRANKLIN ST	Intersection	Proposed Paving.	PAVING	Au Bui -	Jul 10 2013-Mar 28 2014
	GEARY ST \ VAN NESS AVE	FRANKLIN ST -	Proposed Excavation.	PG&E	Mark Jackanich -	Mar 11 2013-Aug 3 2015
	FRANKLIN ST	Intersection	Proposed Excavation.	SF DPW IDC - Streets & Highways	Au Bui -	Aug 12 2013-Mar 28 2014
	FRANKLIN ST	Intersection	Proposed Excavation.	SF DPW IDC - Streets & Highways	Au Bui -	Jul 10 2013-Mar 28 2014
	FRANKLIN ST	Intersection	Proposed Excavation.	SF MTA Capital Programs and Costruction	Darton Ito -	Jan 1 2020-Dec 31 2020
	GEARY ST \ VAN NESS AVE	FRANKLIN ST -	Proposed Excavation.	SF MTA Capital Programs and Costruction	Darton Ito -	Jan 1 2020-Dec 31 2020
	FRANKLIN ST	Intersection	Proposed Excavation.	SF MTA Capital Programs and Costruction	Darton Ito -	Jan 1 2020-Dec 31 2020
	GEARY ST \ VAN NESS AVE	FRANKLIN ST -	Proposed Excavation.	SF MTA Capital Programs and Costruction	Darton Ito -	Jan 1 2020-Dec 31 2020
	FRANKLIN ST	Intersection	Proposed Excavation.	SF MTA SS - Transportation Engineering (Capital)	Cathal Hennessy -	Feb 1 2013-Dec 1 2013
GOLDEN GATE AVE						
	FRANKLIN ST	Intersection	Conflict with existing Street Use Permit.	12B-0033	Refer to Agent - Refer to Agent	
	FRANKLIN ST	Intersection	Conflict with existing Street Use Permit.	12B-0049	Refer to Agent - Refer to Agent	
	FRANKLIN ST	Intersection	Conflict with existing Street Use Permit.	12B-0065	Refer to Agent - Refer to Agent	
	FRANKLIN ST	Intersection	Conflict with existing Street Use Permit.	12B-0090	Refer to Agent - Refer to Agent	
	FRANKLIN ST	Intersection	Conflict with existing Street Use Permit.	12B-0106	Refer to Agent - Refer to Agent	
	FRANKLIN ST	Intersection	Conflict with existing Street Use Permit.	12B-0107	Refer to Agent - Refer to Agent	
	FRANKLIN ST	Intersection	Conflict with existing Street Use Permit.	12B-0111	Refer to Agent - Refer to Agent	
	FRANKLIN ST	Intersection	Conflict with existing Street Use Permit.	12B-0119	Refer to Agent - Refer to Agent	
	FRANKLIN ST	Intersection	Conflict with existing Street Use Permit.	12B-0122	Refer to Agent - Refer to Agent	
	FRANKLIN ST	Intersection	Conflict with existing Street Use Permit.	12B-0124	Refer to Agent - Refer to Agent	

Street Name	From St	To St	Message	Job	Contact	Dates
	FRANKLIN ST	Intersection	Conflict with existing Street Use Permit.	12B-0131	Refer to Agent - Refer to Agent	
	FRANKLIN ST	Intersection	Conflict with existing Street Use Permit.	13B-0009	Refer to Agent - Refer to Agent	
	FRANKLIN ST	Intersection	Conflict with existing Street Use Permit.	13B-0017	Refer to Agent - Refer to Agent	
	FRANKLIN ST	Intersection	Conflict with existing Street Use Permit.	13B-0037	Refer to Agent - Refer to Agent	
	FRANKLIN ST	Intersection	Conflict with existing Street Use Permit.	13B-0040	Refer to Agent - Refer to Agent	
	FRANKLIN ST	Intersection	Conflict with existing Street Use Permit.	13B-0041	Refer to Agent - Refer to Agent	
	FRANKLIN ST	Intersection	Please refer to Figure 12 of Section 9.4(A) of the DPW Order No. 171,442 for special conditions for excavation in the vicinity of AWSS.	N/A		
	FRANKLIN ST	Intersection	Proposed Paving.	PAVING	Au Bui -	Aug 12 2013-Mar 28 2014
	FRANKLIN ST	Intersection	Proposed Paving.	PAVING	Au Bui -	Jul 10 2013-Mar 28 2014
	FRANKLIN ST	Intersection	Proposed Excavation.	SF MTA Capital Programs and Costruction	Darton Ito -	Jan 1 2020-Dec 31 2020
	FRANKLIN ST	Intersection	Proposed Excavation.	SF MTA SS - Transportation Engineering (Capital)	Cathal Hennessy -	Feb 1 2013-Dec 1 2013
	FRANKLIN ST	Intersection	Proposed Excavation.	SF Planning	Adam Varat -	Jan 1 2020-Dec 31 2020
GOUGH ST						
	ELM ST	TURK ST -	Conflict with existing Street Use Permit.	12B-0020	Refer to Agent - Refer to Agent	
	GROVE ST	FULTON ST -	Conflict with existing Street Use Permit.	12B-0020	Refer to Agent - Refer to Agent	
	GROVE ST	FULTON ST -	Conflict with existing Street Use Permit.	12B-0026	Refer to Agent - Refer to Agent	
	ELM ST	TURK ST -	Conflict with existing Street Use Permit.	12B-0033	Refer to Agent - Refer to Agent	
	GROVE ST	FULTON ST -	Conflict with existing Street Use Permit.	12B-0033	Refer to Agent - Refer to Agent	
	ELM ST	TURK ST -	Conflict with existing Street Use Permit.	12B-0040	Refer to Agent - Refer to Agent	
	GROVE ST	FULTON ST -	Conflict with existing Street Use Permit.	12B-0040	Refer to Agent - Refer to Agent	
	ELM ST	TURK ST -	Conflict with existing Street Use Permit.	12B-0049	Refer to Agent - Refer to Agent	
	GROVE ST	FULTON ST -	Conflict with existing Street Use Permit.	12B-0049	Refer to Agent - Refer to Agent	
	ELM ST	TURK ST -	Conflict with existing Street Use Permit.	12B-0056	Refer to Agent - Refer to Agent	
	GROVE ST	FULTON ST -	Conflict with existing Street Use Permit.	12B-0056	Refer to Agent - Refer to Agent	
	ELM ST	TURK ST -	Conflict with existing Street Use Permit.	12B-0059	Refer to Agent - Refer to Agent	
	GROVE ST	FULTON ST -	Conflict with existing Street Use Permit.	12B-0059	Refer to Agent - Refer to Agent	
	ELM ST	TURK ST -	Conflict with existing Street Use Permit.	12B-0065	Refer to Agent - Refer to Agent	
	GROVE ST	FULTON ST -	Conflict with existing Street Use Permit.	12B-0065	Refer to Agent - Refer to Agent	

Street Name	From St	To St	Message	Job	Contact	Dates
	TURK ST	Intersection	Conflict with existing Street Use Permit.	12B-0065	Refer to Agent - Refer to Agent	
	GROVE ST	FULTON ST -	Conflict with existing Street Use Permit.	12B-0069	Refer to Agent - Refer to Agent	
	ELM ST	TURK ST -	Conflict with existing Street Use Permit.	12B-0097	Refer to Agent - Refer to Agent	
	GROVE ST	FULTON ST -	Conflict with existing Street Use Permit.	12B-0097	Refer to Agent - Refer to Agent	
	ELM ST	TURK ST -	Conflict with existing Street Use Permit.	12B-0106	Refer to Agent - Refer to Agent	
	GROVE ST	FULTON ST -	Conflict with existing Street Use Permit.	12B-0106	Refer to Agent - Refer to Agent	
	TURK ST	Intersection	Conflict with existing Street Use Permit.	12B-0106	Refer to Agent - Refer to Agent	
	ELM ST	TURK ST -	Conflict with existing Street Use Permit.	12B-0107	Refer to Agent - Refer to Agent	
	GROVE ST	FULTON ST -	Conflict with existing Street Use Permit.	12B-0107	Refer to Agent - Refer to Agent	
	TURK ST	Intersection	Conflict with existing Street Use Permit.	12B-0107	Refer to Agent - Refer to Agent	
	ELM ST	TURK ST -	Conflict with existing Street Use Permit.	12B-0111	Refer to Agent - Refer to Agent	
	GROVE ST	FULTON ST -	Conflict with existing Street Use Permit.	12B-0111	Refer to Agent - Refer to Agent	
	TURK ST	Intersection	Conflict with existing Street Use Permit.	12B-0111	Refer to Agent - Refer to Agent	
	ELM ST	TURK ST -	Conflict with existing Street Use Permit.	12B-0116	Refer to Agent - Refer to Agent	
	GROVE ST	FULTON ST -	Conflict with existing Street Use Permit.	12B-0116	Refer to Agent - Refer to Agent	
	ELM ST	TURK ST -	Conflict with existing Street Use Permit.	12B-0117	Refer to Agent - Refer to Agent	
	GROVE ST	FULTON ST -	Conflict with existing Street Use Permit.	12B-0117	Refer to Agent - Refer to Agent	
	ELM ST	TURK ST -	Conflict with existing Street Use Permit.	12B-0118	Refer to Agent - Refer to Agent	
	GROVE ST	FULTON ST -	Conflict with existing Street Use Permit.	12B-0118	Refer to Agent - Refer to Agent	
	ELM ST	TURK ST -	Conflict with existing Street Use Permit.	12B-0119	Refer to Agent - Refer to Agent	
	GROVE ST	FULTON ST -	Conflict with existing Street Use Permit.	12B-0119	Refer to Agent - Refer to Agent	
	TURK ST	Intersection	Conflict with existing Street Use Permit.	12B-0119	Refer to Agent - Refer to Agent	
	ELM ST	TURK ST -	Conflict with existing Street Use Permit.	12B-0122	Refer to Agent - Refer to Agent	
	GROVE ST	FULTON ST -	Conflict with existing Street Use Permit.	12B-0122	Refer to Agent - Refer to Agent	
	TURK ST	Intersection	Conflict with existing Street Use Permit.	12B-0122	Refer to Agent - Refer to Agent	
	ELM ST	TURK ST -	Conflict with existing Street Use Permit.	12B-0124	Refer to Agent - Refer to Agent	
	GROVE ST	FULTON ST -	Conflict with existing Street Use Permit.	12B-0124	Refer to Agent - Refer to Agent	
	TURK ST	Intersection	Conflict with existing Street Use Permit.	12B-0124	Refer to Agent - Refer to Agent	
	ELM ST	TURK ST -	Conflict with existing Street Use Permit.	12B-0131	Refer to Agent - Refer to Agent	

Street Name	From St	To St	Message	Job	Contact	Dates
	GROVE ST	FULTON ST -	Conflict with existing Street Use Permit.	12B-0131	Refer to Agent - Refer to Agent	
	TURK ST	Intersection	Conflict with existing Street Use Permit.	12B-0131	Refer to Agent - Refer to Agent	
	ELM ST	TURK ST -	Conflict with existing Street Use Permit.	13B-0009	Refer to Agent - Refer to Agent	
	GROVE ST	FULTON ST -	Conflict with existing Street Use Permit.	13B-0009	Refer to Agent - Refer to Agent	
	TURK ST	Intersection	Conflict with existing Street Use Permit.	13B-0009	Refer to Agent - Refer to Agent	
	ELM ST	TURK ST -	Conflict with existing Street Use Permit.	13B-0017	Refer to Agent - Refer to Agent	
	GROVE ST	FULTON ST -	Conflict with existing Street Use Permit.	13B-0017	Refer to Agent - Refer to Agent	
	TURK ST	Intersection	Conflict with existing Street Use Permit.	13B-0017	Refer to Agent - Refer to Agent	
	ELM ST	TURK ST -	Conflict with existing Street Use Permit.	13B-0037	Refer to Agent - Refer to Agent	
	GROVE ST	FULTON ST -	Conflict with existing Street Use Permit.	13B-0037	Refer to Agent - Refer to Agent	
	TURK ST	Intersection	Conflict with existing Street Use Permit.	13B-0037	Refer to Agent - Refer to Agent	
	ELM ST	TURK ST -	Conflict with existing Street Use Permit.	13B-0040	Refer to Agent - Refer to Agent	
	GROVE ST	FULTON ST -	Conflict with existing Street Use Permit.	13B-0040	Refer to Agent - Refer to Agent	
	TURK ST	Intersection	Conflict with existing Street Use Permit.	13B-0040	Refer to Agent - Refer to Agent	
	ELM ST	TURK ST -	Conflict with existing Street Use Permit.	13B-0041	Refer to Agent - Refer to Agent	
	GROVE ST	FULTON ST -	Conflict with existing Street Use Permit.	13B-0041	Refer to Agent - Refer to Agent	
	TURK ST	Intersection	Conflict with existing Street Use Permit.	13B-0041	Refer to Agent - Refer to Agent	
	ELM ST	TURK ST -	Banners are allowed on this street	N/A		
	ELM ST	TURK ST -	DPT Blue Book Traffic Restriction. Time of day during which lanes must be kept clear: EAST 7AM - 9AM 3PM - 7PM MONDAY THROUGH FRIDAY // WEST 7AM - 9AM 3PM - 7PM MONDAY THROUGH FRIDAY	N/A		
	GROVE ST	FULTON ST -	Banners are allowed on this street	N/A		
	GROVE ST	FULTON ST -	Caltrans Jurisdiction call (510) 286-4424.	N/A		
	GROVE ST	FULTON ST -	DPT Blue Book Traffic Restriction. Time of day during which lanes must be kept clear: EAST 7AM - 9AM 3PM - 7PM MONDAY THROUGH FRIDAY // WEST 7AM - 9AM 3PM - 7PM MONDAY THROUGH FRIDAY	N/A		
	GROVE ST	FULTON ST -	Please refer to Figure 12 of Section 9.4(A) of the DPW Order No. 171,442 for special conditions for excavation in the vicinity of AWSS.	N/A		

Street Name	From St	To St	Message	Job	Contact	Dates
	TURK ST	Intersection	Construction work on 1000 block of Turk Street must be coordinated with: Emergency Services (911). Please contact Darnisha Wright at (415) 558-3803 at least 2 weeks prior to start of construction.	N/A		Jan 1 2004-
	TURK ST	Intersection	This block has been designated as a detour route for the Central Freeway Replacement Project. Special requirements may apply. Please contact Cathal Hennessy of DPT at 554-2338 for more details.	N/A	Manito Velasco - (415) 554-2338	
	ELM ST	TURK ST -	Proposed Paving.	PAVING	Au Bui -	Jan 15 2014-Nov 17 2014
	GROVE ST	FULTON ST -	Proposed Paving.	PAVING	Au Bui -	Jan 15 2014-Nov 17 2014
	TURK ST	Intersection	Proposed Paving.	PAVING	Au Bui -	Jan 15 2014-Nov 17 2014
	ELM ST	TURK ST -	Proposed Paving.	PAVING	Au Bui -	Jan 15 2014-Nov 17 2014
	GROVE ST	FULTON ST -	Proposed Paving.	PAVING	Au Bui -	Jan 15 2014-Nov 17 2014
	TURK ST	Intersection	Proposed Paving.	PAVING	Au Bui -	Jan 15 2014-Nov 17 2014
	TURK ST	Intersection	Proposed Excavation.	SF DPW IDC - Streets & Highways	Au Bui -	Jan 15 2014-Nov 17 2014
	TURK ST	Intersection	Proposed Excavation.	SF DPW IDC - Streets & Highways	Au Bui -	Jan 15 2014-Nov 17 2014
	ELM ST	TURK ST -	Proposed Excavation.	SF DPW IDC - Streets & Highways	Au Bui -	Jan 15 2014-Nov 17 2014
	GROVE ST	FULTON ST -	Proposed Excavation.	SF DPW IDC - Streets & Highways	Au Bui -	Jan 15 2014-Nov 17 2014
	TURK ST	Intersection	Proposed Excavation.	SF DPW IDC - Streets & Highways	Au Bui -	Jan 15 2014-Nov 17 2014
	TURK ST	Intersection	Proposed Excavation.	SF DPW IDC - Streets & Highways	Au Bui -	Jan 15 2014-Nov 17 2014
	TURK ST	Intersection	Proposed Excavation.	SF MTA SS - Transportation Engineering (Capital)	Cathal Hennessy -	Feb 1 2013-Dec 1 2013
	ELM ST	TURK ST -	Proposed Excavation.	SF Planning	Adam Varat -	Jan 1 2020-Dec 31 2020
	GROVE ST	FULTON ST -	Proposed Excavation.	SF Planning	Adam Varat -	Jan 1 2020-Dec 31 2020
	TURK ST	Intersection	Proposed Excavation.	SF Planning	Adam Varat -	Jan 1 2020-Dec 31 2020
GROVE ST						
	FRANKLIN ST	Intersection	Conflict with existing Street Use Permit.	12B-0033	Refer to Agent - Refer to Agent	
	FRANKLIN ST	Intersection	Conflict with existing Street Use Permit.	12B-0036	Refer to Agent - Refer to Agent	
	FRANKLIN ST	Intersection	Conflict with existing Street Use Permit.	12B-0040	Refer to Agent - Refer to Agent	
	FRANKLIN ST	Intersection	Conflict with existing Street Use Permit.	12B-0051	Refer to Agent - Refer to Agent	
	FRANKLIN ST	Intersection	Conflict with existing Street Use Permit.	12B-0059	Refer to Agent - Refer to Agent	
	FRANKLIN ST	Intersection	Conflict with existing Street Use Permit.	12B-0067	Refer to Agent - Refer to Agent	

Street Name	From St	To St	Message	Job	Contact	Dates
	FRANKLIN ST	Intersection	Conflict with existing Street Use Permit.	12B-0106	Refer to Agent - Refer to Agent	
	FRANKLIN ST	Intersection	Conflict with existing Street Use Permit.	12B-0107	Refer to Agent - Refer to Agent	
	FRANKLIN ST	Intersection	Conflict with existing Street Use Permit.	12B-0111	Refer to Agent - Refer to Agent	
	FRANKLIN ST	Intersection	Conflict with existing Street Use Permit.	12B-0112	Refer to Agent - Refer to Agent	
	FRANKLIN ST	Intersection	Conflict with existing Street Use Permit.	12B-0116	Refer to Agent - Refer to Agent	
	FRANKLIN ST	Intersection	Conflict with existing Street Use Permit.	12B-0119	Refer to Agent - Refer to Agent	
	FRANKLIN ST	Intersection	Conflict with existing Street Use Permit.	12B-0122	Refer to Agent - Refer to Agent	
	FRANKLIN ST	Intersection	Conflict with existing Street Use Permit.	12B-0124	Refer to Agent - Refer to Agent	
	FRANKLIN ST	Intersection	Conflict with existing Street Use Permit.	12B-0131	Refer to Agent - Refer to Agent	
	FRANKLIN ST	Intersection	Conflict with existing Street Use Permit.	13B-0009	Refer to Agent - Refer to Agent	
	FRANKLIN ST	Intersection	Conflict with existing Street Use Permit.	13B-0017	Refer to Agent - Refer to Agent	
	FRANKLIN ST	Intersection	Conflict with existing Street Use Permit.	13B-0037	Refer to Agent - Refer to Agent	
	FRANKLIN ST	Intersection	Conflict with existing Street Use Permit.	13B-0039	Refer to Agent - Refer to Agent	
	FRANKLIN ST	Intersection	Conflict with existing Street Use Permit.	13B-0040	Refer to Agent - Refer to Agent	
	FRANKLIN ST	Intersection	Conflict with existing Street Use Permit.	13B-0041	Refer to Agent - Refer to Agent	
	FRANKLIN ST	Intersection	Blocks with Bicycle Route designations require special attention. For details see Section 10 of DPT's Blue Book and Section 6.3 of DPW's Order No. 171.442.	N/A		
	FRANKLIN ST	Intersection	Please refer to Figure 12 of Section 9.4(A) of the DPW Order No. 171,442 for special conditions for excavation in the vicinity of AWSS.	N/A		
	FRANKLIN ST	Intersection	Under G095 requirement, Contractor shall contact Muni Overhead Line Division of any work 10 feet in horizontal or vertical direction of overhead lines. Contact: Tim Lipps @ (415) 554-9227	N/A		
	FRANKLIN ST	Intersection	Proposed Paving.	PAVING	Au Bui -	Aug 12 2013-Mar 28 2014
	FRANKLIN ST	Intersection	Proposed Paving.	PAVING	Au Bui -	Jul 10 2013-Mar 28 2014
	FRANKLIN ST	Intersection	Proposed Excavation.	SF DPW IDC - Streets & Highways	Au Bui -	Aug 12 2013-Mar 28 2014
	FRANKLIN ST	Intersection	Proposed Excavation.	SF DPW IDC - Streets & Highways	Au Bui -	Jul 10 2013-Mar 28 2014
	FRANKLIN ST	Intersection	Proposed Excavation.	SF MTA SS - Transportation Engineering (Capital)	Cathal Hennessy -	Feb 1 2013-Dec 1 2013
	FRANKLIN ST	Intersection	Proposed Excavation.	SF Planning	Adam Varat -	Jan 1 2020-Dec 31 2020

"IMPROVING THE QUALITY OF LIFE IN SAN FRANCISCO" We are dedicated individuals committed to teamwork, customer service and continuous improvement in partnership with the community.

Customer Service

Teamwork

Continuous Improvement

Street Name	From St	To St	Message	Job	Contact	Dates
	FRANKLIN ST	Intersection	Proposed Excavation.	SF Planning	Adam Varat -	Jan 1 2020-Dec 31 2020
HAYES ST						
	VAN NESS AVE	FRANKLIN ST -	Conflict with existing Street Use Permit.	12B-0006	Refer to Agent - Refer to Agent	
	VAN NESS AVE	FRANKLIN ST -	Conflict with existing Street Use Permit.	12B-0018	Refer to Agent - Refer to Agent	
	VAN NESS AVE	FRANKLIN ST -	Conflict with existing Street Use Permit.	12B-0023	Refer to Agent - Refer to Agent	
	VAN NESS AVE	FRANKLIN ST -	Conflict with existing Street Use Permit.	12B-0025	Refer to Agent - Refer to Agent	
	FRANKLIN ST	Intersection	Conflict with existing Street Use Permit.	12B-0026	Refer to Agent - Refer to Agent	
	VAN NESS AVE	FRANKLIN ST -	Conflict with existing Street Use Permit.	12B-0029	Refer to Agent - Refer to Agent	
	VAN NESS AVE	FRANKLIN ST -	Conflict with existing Street Use Permit.	12B-0031	Refer to Agent - Refer to Agent	
	VAN NESS AVE	FRANKLIN ST -	Conflict with existing Street Use Permit.	12B-0051	Refer to Agent - Refer to Agent	
	VAN NESS AVE	FRANKLIN ST -	Conflict with existing Street Use Permit.	12B-0052	Refer to Agent - Refer to Agent	
	FRANKLIN ST	Intersection	Conflict with existing Street Use Permit.	12B-0056	Refer to Agent - Refer to Agent	
	VAN NESS AVE	FRANKLIN ST -	Conflict with existing Street Use Permit.	12B-0067	Refer to Agent - Refer to Agent	
	VAN NESS AVE	FRANKLIN ST -	Conflict with existing Street Use Permit.	12B-0090	Refer to Agent - Refer to Agent	
	VAN NESS AVE	FRANKLIN ST -	Conflict with existing Street Use Permit.	12B-0093	Refer to Agent - Refer to Agent	
	FRANKLIN ST	Intersection	Conflict with existing Street Use Permit.	12B-0107	Refer to Agent - Refer to Agent	
	FRANKLIN ST	Intersection	Conflict with existing Street Use Permit.	12B-0111	Refer to Agent - Refer to Agent	
	FRANKLIN ST	Intersection	Conflict with existing Street Use Permit.	12B-0112	Refer to Agent - Refer to Agent	
	VAN NESS AVE	FRANKLIN ST -	Conflict with existing Street Use Permit.	12B-0112	Refer to Agent - Refer to Agent	
	VAN NESS AVE	FRANKLIN ST -	Conflict with existing Street Use Permit.	12B-0116	Refer to Agent - Refer to Agent	
	VAN NESS AVE	FRANKLIN ST -	Conflict with existing Street Use Permit.	12B-0117	Refer to Agent - Refer to Agent	
	FRANKLIN ST	Intersection	Conflict with existing Street Use Permit.	12B-0119	Refer to Agent - Refer to Agent	
	VAN NESS AVE	FRANKLIN ST -	Conflict with existing Street Use Permit.	12B-0119	Refer to Agent - Refer to Agent	
	FRANKLIN ST	Intersection	Conflict with existing Street Use Permit.	12B-0122	Refer to Agent - Refer to Agent	
	FRANKLIN ST	Intersection	Conflict with existing Street Use Permit.	12B-0124	Refer to Agent - Refer to Agent	
	VAN NESS AVE	FRANKLIN ST -	Conflict with existing Street Use Permit.	12B-0124	Refer to Agent - Refer to Agent	
	FRANKLIN ST	Intersection	Conflict with existing Street Use Permit.	12B-0131	Refer to Agent - Refer to Agent	
	VAN NESS AVE	FRANKLIN ST -	Conflict with existing Street Use Permit.	12B-0131	Refer to Agent - Refer to Agent	
	FRANKLIN ST	Intersection	Conflict with existing Street Use Permit.	12TS-0138	Jana Lord 510-446-7234 - Jana Lord 510-446-7234	

Street Name	From St	To St	Message	Job	Contact	Dates
	FRANKLIN ST	Intersection	Conflict with existing Street Use Permit.	13B-0009	Refer to Agent - Refer to Agent	
	FRANKLIN ST	Intersection	Conflict with existing Street Use Permit.	13B-0017	Refer to Agent - Refer to Agent	
	VAN NESS AVE	FRANKLIN ST -	Conflict with existing Street Use Permit.	13B-0017	Refer to Agent - Refer to Agent	
	FRANKLIN ST	Intersection	Conflict with existing Street Use Permit.	13B-0020	Refer to Agent - Refer to Agent	
	VAN NESS AVE	FRANKLIN ST -	Conflict with existing Street Use Permit.	13B-0020	Refer to Agent - Refer to Agent	
	VAN NESS AVE	FRANKLIN ST -	Conflict with existing Street Use Permit.	13B-0021	Refer to Agent - Refer to Agent	
	VAN NESS AVE	FRANKLIN ST -	Conflict with existing Street Use Permit.	13B-0034	Refer to Agent - Refer to Agent	
	VAN NESS AVE	FRANKLIN ST -	Conflict with existing Street Use Permit.	13B-0035	Refer to Agent - Refer to Agent	
	FRANKLIN ST	Intersection	Conflict with existing Street Use Permit.	13B-0039	Refer to Agent - Refer to Agent	
	VAN NESS AVE	FRANKLIN ST -	Conflict with existing Street Use Permit.	13B-0039	Refer to Agent - Refer to Agent	
	FRANKLIN ST	Intersection	Conflict with existing Street Use Permit.	13B-0040	Refer to Agent - Refer to Agent	
	FRANKLIN ST	Intersection	Please refer to Figure 12 of Section 9.4(A) of the DPW Order No. 171,442 for special conditions for excavation in the vicinity of AWSS.	N/A		
	FRANKLIN ST	Intersection	Under G095 requirement, Contractor shall contact Muni Overhead Line Division of any work 10 feet in horizontal or vertical direction of overhead lines. Contact: Tim Lipps @ (415) 554-9227	N/A		
	VAN NESS AVE	FRANKLIN ST -	Banners are allowed on this street	N/A		
	VAN NESS AVE	FRANKLIN ST -	DPT Blue Book Traffic Restriction. Time of day during which lanes must be kept clear: NORTH 7AM - 7PM EVERYDAY // SOUTH 7AM - 7PM EVERYDAY	N/A		
	VAN NESS AVE	FRANKLIN ST -	Under G095 requirement, Contractor shall contact Muni Overhead Line Division of any work 10 feet in horizontal or vertical direction of overhead lines. Contact: Tim Lipps @ (415) 554-9227	N/A		
	FRANKLIN ST	Intersection	This block has been designated as a detour route for the Central Freeway Replacement Project. Special requirements may apply. Please contact Cathal Hennessy of DPT at 554-2338 for more details.	N/A	Manito Velasco - (415) 554-2338	
	VAN NESS AVE	FRANKLIN ST -	This block has been designated as a detour route for the Central Freeway Replacement Project. Special requirements may apply. Please contact Cathal Hennessy of DPT at 554-2338 for more details.	N/A	Manito Velasco - (415) 554-2338	

Street Name	From St	To St	Message	Job	Contact	Dates
	FRANKLIN ST	Intersection	Proposed Paving.	PAVING	Richard Lee -	Sep 1 2014-May 23 2015
	VAN NESS AVE	FRANKLIN ST -	Proposed Paving.	PAVING	Richard Lee -	Sep 1 2014-May 23 2015
	FRANKLIN ST	Intersection	Proposed Paving.	PAVING	Richard Lee -	Sep 1 2014-Jun 23 2015
	VAN NESS AVE	FRANKLIN ST -	Proposed Paving.	PAVING	Richard Lee -	Sep 1 2014-Jun 23 2015
	FRANKLIN ST	Intersection	Proposed Excavation.	SF DPW IDC - Streets & Highways	Au Bui -	Aug 12 2013-Mar 28 2014
	FRANKLIN ST	Intersection	Proposed Excavation.	SF DPW IDC - Streets & Highways	Au Bui -	Jul 10 2013-Mar 28 2014
	FRANKLIN ST	Intersection	Proposed Excavation.	SF DPW IDC - Streets & Highways	Au Bui -	Aug 12 2013-Mar 28 2014
	FRANKLIN ST	Intersection	Proposed Excavation.	SF DPW IDC - Streets & Highways	Au Bui -	Jul 10 2013-Mar 28 2014
	FRANKLIN ST	Intersection	Proposed Excavation.	SF MTA SS - Transportation Engineering (Capital)	Cathal Hennessy -	Feb 1 2013-Dec 1 2013
	FRANKLIN ST	Intersection	Proposed Excavation.	SF Planning	Adam Varat -	Jan 1 2020-Dec 31 2020
	FRANKLIN ST	Intersection	Proposed Excavation.	SF Planning	Adam Varat -	Jan 1 2020-Dec 31 2020
	FRANKLIN ST	Intersection	Proposed Excavation.	SF Planning	Adam Varat -	Jan 1 2020-Dec 31 2020
IVY ST						
	FRANKLIN ST	Intersection	Conflict with existing Street Use Permit.	12B-0107	Refer to Agent - Refer to Agent	
	FRANKLIN ST	Intersection	Conflict with existing Street Use Permit.	12B-0111	Refer to Agent - Refer to Agent	
	FRANKLIN ST	Intersection	Conflict with existing Street Use Permit.	12B-0112	Refer to Agent - Refer to Agent	
	FRANKLIN ST	Intersection	Conflict with existing Street Use Permit.	12B-0119	Refer to Agent - Refer to Agent	
	FRANKLIN ST	Intersection	Conflict with existing Street Use Permit.	12B-0122	Refer to Agent - Refer to Agent	
	FRANKLIN ST	Intersection	Conflict with existing Street Use Permit.	12B-0124	Refer to Agent - Refer to Agent	
	FRANKLIN ST	Intersection	Conflict with existing Street Use Permit.	12B-0131	Refer to Agent - Refer to Agent	
	FRANKLIN ST	Intersection	Conflict with existing Street Use Permit.	13B-0009	Refer to Agent - Refer to Agent	
	FRANKLIN ST	Intersection	Conflict with existing Street Use Permit.	13B-0017	Refer to Agent - Refer to Agent	
	FRANKLIN ST	Intersection	Conflict with existing Street Use Permit.	13B-0039	Refer to Agent - Refer to Agent	
	FRANKLIN ST	Intersection	Conflict with existing Street Use Permit.	13B-0040	Refer to Agent - Refer to Agent	
	FRANKLIN ST	Intersection	Please refer to Figure 12 of Section 9.4(A) of the DPW Order No. 171,442 for special conditions for excavation in the vicinity of AWSS.	N/A		
	FRANKLIN ST	Intersection	Under G095 requirement, Contractor shall contact Muni Overhead Line Division of any work 10 feet in horizontal or vertical direction of overhead lines. Contact: Tim Lipps @ (415) 554-9227	N/A		

Street Name	From St	To St	Message	Job	Contact	Dates
	FRANKLIN ST	Intersection	Proposed Paving.	PAVING	Au Bui -	Aug 12 2013-Mar 28 2014
	FRANKLIN ST	Intersection	Proposed Paving.	PAVING	Au Bui -	Jul 10 2013-Mar 28 2014
	FRANKLIN ST	Intersection	Proposed Excavation.	SF DPW IDC - Streets & Highways	Au Bui -	Aug 12 2013-Mar 28 2014
	FRANKLIN ST	Intersection	Proposed Excavation.	SF DPW IDC - Streets & Highways	Au Bui -	Jul 10 2013-Mar 28 2014
	FRANKLIN ST	Intersection	Proposed Excavation.	SF MTA SS - Transportation Engineering (Capital)	Cathal Hennessy -	Feb 1 2013-Dec 1 2013
	FRANKLIN ST	Intersection	Proposed Excavation.	SF Planning	Adam Varat -	Jan 1 2020-Dec 31 2020
	FRANKLIN ST	Intersection	Proposed Excavation.	SF Planning	Adam Varat -	Jan 1 2020-Dec 31 2020
LARCH ST						
	FRANKLIN ST	Intersection	Conflict with existing Street Use Permit.	12B-0107	Refer to Agent - Refer to Agent	
	FRANKLIN ST	Intersection	Conflict with existing Street Use Permit.	12B-0119	Refer to Agent - Refer to Agent	
	FRANKLIN ST	Intersection	Conflict with existing Street Use Permit.	12B-0122	Refer to Agent - Refer to Agent	
	FRANKLIN ST	Intersection	Conflict with existing Street Use Permit.	12B-0131	Refer to Agent - Refer to Agent	
	FRANKLIN ST	Intersection	Conflict with existing Street Use Permit.	13B-0009	Refer to Agent - Refer to Agent	
	FRANKLIN ST	Intersection	Conflict with existing Street Use Permit.	13B-0017	Refer to Agent - Refer to Agent	
	FRANKLIN ST	Intersection	Conflict with existing Street Use Permit.	13B-0040	Refer to Agent - Refer to Agent	
	FRANKLIN ST	Intersection	Please refer to Figure 12 of Section 9.4(A) of the DPW Order No. 171,442 for special conditions for excavation in the vicinity of AWSS.	N/A		
	FRANKLIN ST	Intersection	Proposed Paving.	PAVING	Au Bui -	Aug 12 2013-Mar 28 2014
	FRANKLIN ST	Intersection	Proposed Paving.	PAVING	Au Bui -	Jul 10 2013-Mar 28 2014
	FRANKLIN ST	Intersection	Proposed Excavation.	SF DPW IDC - Streets & Highways	Au Bui -	Aug 12 2013-Mar 28 2014
	FRANKLIN ST	Intersection	Proposed Excavation.	SF DPW IDC - Streets & Highways	Au Bui -	Jul 10 2013-Mar 28 2014
	FRANKLIN ST	Intersection	Proposed Excavation.	SF MTA SS - Transportation Engineering (Capital)	Cathal Hennessy -	Feb 1 2013-Dec 1 2013
LINDEN ST						
	FRANKLIN ST	Intersection	Conflict with existing Street Use Permit.	12B-0107	Refer to Agent - Refer to Agent	
	FRANKLIN ST	Intersection	Conflict with existing Street Use Permit.	12B-0111	Refer to Agent - Refer to Agent	
	FRANKLIN ST	Intersection	Conflict with existing Street Use Permit.	12B-0119	Refer to Agent - Refer to Agent	
	FRANKLIN ST	Intersection	Conflict with existing Street Use Permit.	12B-0122	Refer to Agent - Refer to Agent	
	FRANKLIN ST	Intersection	Conflict with existing Street Use Permit.	12B-0124	Refer to Agent - Refer to Agent	

Street Name	From St	To St	Message	Job	Contact	Dates
	FRANKLIN ST	Intersection	Conflict with existing Street Use Permit.	12B-0131	Refer to Agent - Refer to Agent	
	FRANKLIN ST	Intersection	Conflict with existing Street Use Permit.	13B-0009	Refer to Agent - Refer to Agent	
	FRANKLIN ST	Intersection	Conflict with existing Street Use Permit.	13B-0017	Refer to Agent - Refer to Agent	
	FRANKLIN ST	Intersection	Conflict with existing Street Use Permit.	13B-0040	Refer to Agent - Refer to Agent	
	FRANKLIN ST	Intersection	Proposed Paving.	PAVING	Au Bui -	Aug 12 2013-Mar 28 2014
	FRANKLIN ST	Intersection	Proposed Paving.	PAVING	Au Bui -	Jul 10 2013-Mar 28 2014
	FRANKLIN ST	Intersection	Proposed Excavation.	SF DPW IDC - Streets & Highways	Au Bui -	Aug 12 2013-Mar 28 2014
	FRANKLIN ST	Intersection	Proposed Excavation.	SF DPW IDC - Streets & Highways	Au Bui -	Jul 10 2013-Mar 28 2014
	FRANKLIN ST	Intersection	Proposed Excavation.	SF MTA SS - Transportation Engineering (Capital)	Cathal Hennessy -	Feb 1 2013-Dec 1 2013
	FRANKLIN ST	Intersection	Proposed Excavation.	SF Planning	Adam Varat -	Jan 1 2020-Dec 31 2020
	FRANKLIN ST	Intersection	Proposed Excavation.	SF Planning	Adam Varat -	Jan 1 2020-Dec 31 2020
MCALLISTER ST						
	FRANKLIN ST	Intersection	Conflict with existing Street Use Permit.	12B-0040	Refer to Agent - Refer to Agent	
	FRANKLIN ST	Intersection	Conflict with existing Street Use Permit.	12B-0052	Refer to Agent - Refer to Agent	
	FRANKLIN ST	Intersection	Conflict with existing Street Use Permit.	12B-0059	Refer to Agent - Refer to Agent	
	FRANKLIN ST	Intersection	Conflict with existing Street Use Permit.	12B-0080	Refer to Agent - Refer to Agent	
	FRANKLIN ST	Intersection	Conflict with existing Street Use Permit.	12B-0093	Refer to Agent - Refer to Agent	
	FRANKLIN ST	Intersection	Conflict with existing Street Use Permit.	12B-0106	Refer to Agent - Refer to Agent	
	FRANKLIN ST	Intersection	Conflict with existing Street Use Permit.	12B-0107	Refer to Agent - Refer to Agent	
	FRANKLIN ST	Intersection	Conflict with existing Street Use Permit.	12B-0111	Refer to Agent - Refer to Agent	
	FRANKLIN ST	Intersection	Conflict with existing Street Use Permit.	12B-0116	Refer to Agent - Refer to Agent	
	FRANKLIN ST	Intersection	Conflict with existing Street Use Permit.	12B-0119	Refer to Agent - Refer to Agent	
	FRANKLIN ST	Intersection	Conflict with existing Street Use Permit.	12B-0122	Refer to Agent - Refer to Agent	
	FRANKLIN ST	Intersection	Conflict with existing Street Use Permit.	12B-0124	Refer to Agent - Refer to Agent	
	FRANKLIN ST	Intersection	Conflict with existing Street Use Permit.	12B-0131	Refer to Agent - Refer to Agent	
	FRANKLIN ST	Intersection	Conflict with existing Street Use Permit.	13B-0009	Refer to Agent - Refer to Agent	
	FRANKLIN ST	Intersection	Conflict with existing Street Use Permit.	13B-0017	Refer to Agent - Refer to Agent	
	FRANKLIN ST	Intersection	Conflict with existing Street Use Permit.	13B-0037	Refer to Agent - Refer to Agent	
	FRANKLIN ST	Intersection	Conflict with existing Street Use Permit.	13B-0040	Refer to Agent - Refer to Agent	

Street Name	From St	To St	Message	Job	Contact	Dates
	FRANKLIN ST	Intersection	Conflict with existing Street Use Permit.	13B-0041	Refer to Agent - Refer to Agent	
	FRANKLIN ST	Intersection	Blocks with Bicycle Route designations require special attention. For details see Section 10 of DPT's Blue Book and Section 6.3 of DPW's Order No. 171.442.	N/A		
	FRANKLIN ST	Intersection	Please refer to Figure 12 of Section 9.4(A) of the DPW Order No. 171,442 for special conditions for excavation in the vicinity of AWSS.	N/A		
	FRANKLIN ST	Intersection	Under G095 requirement, Contractor shall contact Muni Overhead Line Division of any work 10 feet in horizontal or vertical direction of overhead lines. Contact: Tim Lipps @ (415) 554-9227	N/A		
	FRANKLIN ST	Intersection	Proposed Paving.	PAVING	Lawrence Henriquez -	Dec 1 2013-Apr 30 2014
	FRANKLIN ST	Intersection	Proposed Paving.	PAVING	Lawrence Henriquez -	Feb 17 2014-Sep 1 2014
	FRANKLIN ST	Intersection	Proposed Excavation.	SF DPW IDC - Streets & Highways	Olivia Tanquilut -	Apr 30 2014-Apr 30 2014
	FRANKLIN ST	Intersection	Proposed Excavation.	SF DPW IDC - Streets & Highways	Olivia Tanquilut -	Dec 1 2011-Apr 30 2014
	FRANKLIN ST	Intersection	Proposed Excavation.	SF MTA Capital Programs and Costruction	Darton Ito -	Jan 1 2020-Dec 31 2020
	FRANKLIN ST	Intersection	Proposed Excavation.	SF MTA Capital Programs and Costruction	Darton Ito -	Jan 1 2020-Dec 31 2020
	FRANKLIN ST	Intersection	Proposed Excavation.	SF MTA Capital Programs and Costruction	Darton Ito -	Jan 1 2020-Dec 31 2020
	FRANKLIN ST	Intersection	Proposed Excavation.	SF MTA SS - Livable Streets	Damon R Curtis -	Jun 8 2012-Jun 30 2016
	FRANKLIN ST	Intersection	Proposed Excavation.	SF MTA SS - Transportatio n Engineering (Capital)	Cathal Hennessy -	Feb 1 2013-Dec 1 2013
	FRANKLIN ST	Intersection	Proposed Excavation.	SF Planning	Adam Varat -	Jan 1 2020-Dec 31 2020
MYRTLE ST						
	FRANKLIN ST	Intersection	Conflict with existing Street Use Permit.	12B-0069	Refer to Agent - Refer to Agent	
	FRANKLIN ST	Intersection	Conflict with existing Street Use Permit.	12B-0107	Refer to Agent - Refer to Agent	
	FRANKLIN ST	Intersection	Conflict with existing Street Use Permit.	12B-0111	Refer to Agent - Refer to Agent	
	FRANKLIN ST	Intersection	Conflict with existing Street Use Permit.	12B-0119	Refer to Agent - Refer to Agent	
	FRANKLIN ST	Intersection	Conflict with existing Street Use Permit.	12B-0122	Refer to Agent - Refer to Agent	

Street Name	From St	To St	Message	Job	Contact	Dates
	FRANKLIN ST	Intersection	Conflict with existing Street Use Permit.	12B-0124	Refer to Agent - Refer to Agent	
	FRANKLIN ST	Intersection	Conflict with existing Street Use Permit.	12B-0131	Refer to Agent - Refer to Agent	
	FRANKLIN ST	Intersection	Conflict with existing Street Use Permit.	13B-0009	Refer to Agent - Refer to Agent	
	FRANKLIN ST	Intersection	Conflict with existing Street Use Permit.	13B-0012	Refer to Agent - Refer to Agent	
	FRANKLIN ST	Intersection	Conflict with existing Street Use Permit.	13B-0017	Refer to Agent - Refer to Agent	
	FRANKLIN ST	Intersection	Conflict with existing Street Use Permit.	13B-0040	Refer to Agent - Refer to Agent	
	FRANKLIN ST	Intersection	Proposed Paving.	PAVING	Au Bui -	Aug 12 2013-Mar 28 2014
	FRANKLIN ST	Intersection	Proposed Paving.	PAVING	Au Bui -	Jul 10 2013-Mar 28 2014
	FRANKLIN ST	Intersection	Proposed Excavation.	SF DPW IDC - Streets & Highways	Au Bui -	Aug 12 2013-Mar 28 2014
	FRANKLIN ST	Intersection	Proposed Excavation.	SF DPW IDC - Streets & Highways	Au Bui -	Jul 10 2013-Mar 28 2014
	FRANKLIN ST	Intersection	Proposed Excavation.	SF MTA SS - Transportatio n Engineering (Capital)	Cathal Hennessy -	Feb 1 2013-Dec 1 2013
OFARRELL ST						
	FRANKLIN ST \ STARR KING WAY	Intersection	Conflict with existing Street Use Permit.	12B-0097	Refer to Agent - Refer to Agent	
	FRANKLIN ST \ STARR KING WAY	Intersection	Conflict with existing Street Use Permit.	12B-0107	Refer to Agent - Refer to Agent	
	FRANKLIN ST \ STARR KING WAY	Intersection	Conflict with existing Street Use Permit.	12B-0111	Refer to Agent - Refer to Agent	
	FRANKLIN ST \ STARR KING WAY	Intersection	Conflict with existing Street Use Permit.	12B-0119	Refer to Agent - Refer to Agent	
	FRANKLIN ST \ STARR KING WAY	Intersection	Conflict with existing Street Use Permit.	12B-0122	Refer to Agent - Refer to Agent	
	FRANKLIN ST \ STARR KING WAY	Intersection	Conflict with existing Street Use Permit.	12B-0124	Refer to Agent - Refer to Agent	
	FRANKLIN ST \ STARR KING WAY	Intersection	Conflict with existing Street Use Permit.	12B-0131	Refer to Agent - Refer to Agent	
	FRANKLIN ST \ STARR KING WAY	Intersection	Conflict with existing Street Use Permit.	13B-0009	Refer to Agent - Refer to Agent	
	FRANKLIN ST \ STARR KING WAY	Intersection	Conflict with existing Street Use Permit.	13B-0012	Refer to Agent - Refer to Agent	
	FRANKLIN ST \ STARR KING WAY	Intersection	Conflict with existing Street Use Permit.	13B-0017	Refer to Agent - Refer to Agent	
	FRANKLIN ST \ STARR KING WAY	Intersection	Conflict with existing Street Use Permit.	13B-0040	Refer to Agent - Refer to Agent	
	FRANKLIN ST \ STARR KING WAY	Intersection	Proposed Paving.	PAVING	Au Bui -	Aug 12 2013-Mar 28 2014
	FRANKLIN ST \ STARR KING WAY	Intersection	Proposed Paving.	PAVING	Au Bui -	Jul 10 2013-Mar 28 2014
	FRANKLIN ST \ STARR KING WAY	Intersection	Proposed Excavation.	SF DPW IDC - Streets & Highways	Olivia Tanquilut -	Apr 30 2014-Apr 30 2014
	FRANKLIN ST \ STARR KING WAY	Intersection	Proposed Excavation.	SF DPW IDC - Streets & Highways	Olivia Tanquilut -	Dec 1 2011-Apr 30 2014

Street Name	From St	To St	Message	Job	Contact	Dates
	FRANKLIN ST \ STARR KING WAY	Intersection	Proposed Excavation.	SF MTA Capital Programs and Costruction	Darton Ito -	Jan 1 2020-Dec 31 2020
	FRANKLIN ST \ STARR KING WAY	Intersection	Proposed Excavation.	SF MTA Capital Programs and Costruction	Darton Ito -	Jan 1 2020-Dec 31 2020
	FRANKLIN ST \ STARR KING WAY	Intersection	Proposed Excavation.	SF MTA SS - Transportation Engineering (Capital)	Cathal Hennessy -	Feb 1 2013-Dec 1 2013
	FRANKLIN ST \ STARR KING WAY	Intersection	Prior to performing any construction, all CCSF survey monuments shall be referenced by a licensed Land Surveyor on a Corner Record or a Record of Survey, if any construction will take place within 10ft of the monument. For any questions, please call Mapping at #554-5827	Stone or Concrete Monument		
OLIVE ST						
	FRANKLIN ST	Intersection	Conflict with existing Street Use Permit.	12B-0107	Refer to Agent - Refer to Agent	
	FRANKLIN ST	Intersection	Conflict with existing Street Use Permit.	12B-0119	Refer to Agent - Refer to Agent	
	FRANKLIN ST	Intersection	Conflict with existing Street Use Permit.	12B-0122	Refer to Agent - Refer to Agent	
	FRANKLIN ST	Intersection	Conflict with existing Street Use Permit.	12B-0131	Refer to Agent - Refer to Agent	
	FRANKLIN ST	Intersection	Conflict with existing Street Use Permit.	13B-0009	Refer to Agent - Refer to Agent	
	FRANKLIN ST	Intersection	Conflict with existing Street Use Permit.	13B-0017	Refer to Agent - Refer to Agent	
	FRANKLIN ST	Intersection	Conflict with existing Street Use Permit.	13B-0040	Refer to Agent - Refer to Agent	
	FRANKLIN ST	Intersection	Proposed Paving.	PAVING	Au Bui -	Aug 12 2013-Mar 28 2014
	FRANKLIN ST	Intersection	Proposed Paving.	PAVING	Au Bui -	Jul 10 2013-Mar 28 2014
	FRANKLIN ST	Intersection	Proposed Excavation.	SF MTA SS - Transportation Engineering (Capital)	Cathal Hennessy -	Feb 1 2013-Dec 1 2013
PETER YORKE WAY						
	FRANKLIN ST \ POST ST	Intersection	Conflict with existing Street Use Permit.	12B-0049	Refer to Agent - Refer to Agent	
	FRANKLIN ST \ POST ST	Intersection	Conflict with existing Street Use Permit.	12B-0097	Refer to Agent - Refer to Agent	
	FRANKLIN ST \ POST ST	Intersection	Conflict with existing Street Use Permit.	12B-0107	Refer to Agent - Refer to Agent	
	FRANKLIN ST \ POST ST	Intersection	Conflict with existing Street Use Permit.	12B-0111	Refer to Agent - Refer to Agent	
	FRANKLIN ST \ POST ST	Intersection	Conflict with existing Street Use Permit.	12B-0116	Refer to Agent - Refer to Agent	
	FRANKLIN ST \ POST ST	Intersection	Conflict with existing Street Use Permit.	12B-0118	Refer to Agent - Refer to Agent	
	FRANKLIN ST \ POST ST	Intersection	Conflict with existing Street Use Permit.	12B-0119	Refer to Agent - Refer to Agent	
	FRANKLIN ST \ POST ST	Intersection	Conflict with existing Street Use Permit.	12B-0122	Refer to Agent - Refer to Agent	

Street Name	From St	To St	Message	Job	Contact	Dates
	FRANKLIN ST \ POST ST	Intersection	Conflict with existing Street Use Permit.	12B-0124	Refer to Agent - Refer to Agent	
	FRANKLIN ST \ POST ST	Intersection	Conflict with existing Street Use Permit.	12B-0131	Refer to Agent - Refer to Agent	
	FRANKLIN ST \ POST ST	Intersection	Conflict with existing Street Use Permit.	13B-0009	Refer to Agent - Refer to Agent	
	FRANKLIN ST \ POST ST	Intersection	Conflict with existing Street Use Permit.	13B-0012	Refer to Agent - Refer to Agent	
	FRANKLIN ST \ POST ST	Intersection	Conflict with existing Street Use Permit.	13B-0017	Refer to Agent - Refer to Agent	
	FRANKLIN ST \ POST ST	Intersection	Conflict with existing Street Use Permit.	13B-0040	Refer to Agent - Refer to Agent	
	FRANKLIN ST \ POST ST	Intersection	Blocks with Bicycle Route designations require special attention. For details see Section 10 of DPT's Blue Book and Section 6.3 of DPW's Order No. 171.442.	N/A		
	FRANKLIN ST \ POST ST	Intersection	Under G095 requirement, Contractor shall contact Muni Overhead Line Division of any work 10 feet in horizontal or vertical direction of overhead lines. Contact: Tim Lipps @ (415) 554-9227	N/A		
	FRANKLIN ST \ POST ST	Intersection	Proposed Paving.	PAVING	Au Bui -	Aug 12 2013-Mar 28 2014
	FRANKLIN ST \ POST ST	Intersection	Proposed Paving.	PAVING	Au Bui -	Jul 10 2013-Mar 28 2014
	FRANKLIN ST \ POST ST	Intersection	Proposed Excavation.	SF DPW IDC - Streets & Highways	Au Bui -	Aug 12 2013-Mar 28 2014
	FRANKLIN ST \ POST ST	Intersection	Proposed Excavation.	SF DPW IDC - Streets & Highways	Au Bui -	Jul 10 2013-Mar 28 2014
	FRANKLIN ST \ POST ST	Intersection	Proposed Excavation.	SF MTA SS - Transportation Engineering (Capital)	Cathal Hennessy -	Feb 1 2013-Dec 1 2013
	FRANKLIN ST \ POST ST	Intersection	Prior to performing any construction, all CCSF survey monuments shall be referenced by a licensed Land Surveyor on a Corner Record or a Record of Survey, if any construction will take place within 10ft of the monument. For any questions, please call Mapping at #554-5827	Stone or Concrete Monument		
PINE ST						
	FRANKLIN ST	Intersection	Conflict with existing Street Use Permit.	12B-0023	Refer to Agent - Refer to Agent	
	FRANKLIN ST	Intersection	Conflict with existing Street Use Permit.	12B-0025	Refer to Agent - Refer to Agent	
	FRANKLIN ST	Intersection	Conflict with existing Street Use Permit.	12B-0033	Refer to Agent - Refer to Agent	
	FRANKLIN ST	Intersection	Conflict with existing Street Use Permit.	12B-0040	Refer to Agent - Refer to Agent	
	FRANKLIN ST	Intersection	Conflict with existing Street Use Permit.	12B-0065	Refer to Agent - Refer to Agent	
	FRANKLIN ST	Intersection	Conflict with existing Street Use Permit.	12B-0088	Refer to Agent - Refer to Agent	

Street Name	From St	To St	Message	Job	Contact	Dates
	FRANKLIN ST	Intersection	Conflict with existing Street Use Permit.	12B-0090	Refer to Agent - Refer to Agent	
	FRANKLIN ST	Intersection	Conflict with existing Street Use Permit.	12B-0107	Refer to Agent - Refer to Agent	
	FRANKLIN ST	Intersection	Conflict with existing Street Use Permit.	12B-0111	Refer to Agent - Refer to Agent	
	FRANKLIN ST	Intersection	Conflict with existing Street Use Permit.	12B-0119	Refer to Agent - Refer to Agent	
	FRANKLIN ST	Intersection	Conflict with existing Street Use Permit.	12B-0122	Refer to Agent - Refer to Agent	
	FRANKLIN ST	Intersection	Conflict with existing Street Use Permit.	12B-0124	Refer to Agent - Refer to Agent	
	FRANKLIN ST	Intersection	Conflict with existing Street Use Permit.	12B-0131	Refer to Agent - Refer to Agent	
	FRANKLIN ST	Intersection	Conflict with existing Street Use Permit.	13B-0009	Refer to Agent - Refer to Agent	
	FRANKLIN ST	Intersection	Conflict with existing Street Use Permit.	13B-0012	Refer to Agent - Refer to Agent	
	FRANKLIN ST	Intersection	Conflict with existing Street Use Permit.	13B-0017	Refer to Agent - Refer to Agent	
	FRANKLIN ST	Intersection	Conflict with existing Street Use Permit.	13B-0034	Refer to Agent - Refer to Agent	
	FRANKLIN ST	Intersection	Conflict with existing Street Use Permit.	13B-0035	Refer to Agent - Refer to Agent	
	FRANKLIN ST	Intersection	Conflict with existing Street Use Permit.	13B-0040	Refer to Agent - Refer to Agent	
	FRANKLIN ST	Intersection	Please refer to Figure 12 of Section 9.4(A) of the DPW Order No. 171,442 for special conditions for excavation in the vicinity of AWSS.	N/A		
	FRANKLIN ST	Intersection	Proposed Paving.	PAVING	Au Bui -	Aug 12 2013-Mar 28 2014
	FRANKLIN ST	Intersection	Proposed Paving.	PAVING	Au Bui -	Jul 10 2013-Mar 28 2014
	FRANKLIN ST	Intersection	Proposed Excavation.	SF DPW IDC - Streets & Highways	Au Bui -	Aug 12 2013-Mar 28 2014
	FRANKLIN ST	Intersection	Proposed Excavation.	SF DPW IDC - Streets & Highways	Au Bui -	Jul 10 2013-Mar 28 2014
	FRANKLIN ST	Intersection	Proposed Excavation.	SF MTA SS - Transportatio n Engineering (Capital)	Cathal Hennessy -	Feb 1 2013-Dec 1 2013
POST ST						
	FRANKLIN ST \ PETER YORKE WAY	Intersection	Conflict with existing Street Use Permit.	12B-0049	Refer to Agent - Refer to Agent	
	FRANKLIN ST \ PETER YORKE WAY	Intersection	Conflict with existing Street Use Permit.	12B-0097	Refer to Agent - Refer to Agent	
	FRANKLIN ST \ PETER YORKE WAY	Intersection	Conflict with existing Street Use Permit.	12B-0107	Refer to Agent - Refer to Agent	
	FRANKLIN ST \ PETER YORKE WAY	Intersection	Conflict with existing Street Use Permit.	12B-0111	Refer to Agent - Refer to Agent	
	FRANKLIN ST \ PETER YORKE WAY	Intersection	Conflict with existing Street Use Permit.	12B-0116	Refer to Agent - Refer to Agent	
	FRANKLIN ST \ PETER YORKE WAY	Intersection	Conflict with existing Street Use Permit.	12B-0118	Refer to Agent - Refer to Agent	
	FRANKLIN ST \ PETER YORKE WAY	Intersection	Conflict with existing Street Use Permit.	12B-0119	Refer to Agent - Refer to Agent	

Street Name	From St	To St	Message	Job	Contact	Dates
	FRANKLIN ST \ PETER YORKE WAY	Intersection	Conflict with existing Street Use Permit.	12B-0122	Refer to Agent - Refer to Agent	
	FRANKLIN ST \ PETER YORKE WAY	Intersection	Conflict with existing Street Use Permit.	12B-0124	Refer to Agent - Refer to Agent	
	FRANKLIN ST \ PETER YORKE WAY	Intersection	Conflict with existing Street Use Permit.	12B-0131	Refer to Agent - Refer to Agent	
	FRANKLIN ST \ PETER YORKE WAY	Intersection	Conflict with existing Street Use Permit.	13B-0009	Refer to Agent - Refer to Agent	
	FRANKLIN ST \ PETER YORKE WAY	Intersection	Conflict with existing Street Use Permit.	13B-0012	Refer to Agent - Refer to Agent	
	FRANKLIN ST \ PETER YORKE WAY	Intersection	Conflict with existing Street Use Permit.	13B-0017	Refer to Agent - Refer to Agent	
	FRANKLIN ST \ PETER YORKE WAY	Intersection	Conflict with existing Street Use Permit.	13B-0040	Refer to Agent - Refer to Agent	
	FRANKLIN ST \ PETER YORKE WAY	Intersection	Blocks with Bicycle Route designations require special attention. For details see Section 10 of DPT's Blue Book and Section 6.3 of DPW's Order No. 171.442.	N/A		
	FRANKLIN ST \ PETER YORKE WAY	Intersection	Under G095 requirement, Contractor shall contact Muni Overhead Line Division of any work 10 feet in horizontal or vertical direction of overhead lines. Contact: Tim Lipps @ (415) 554-9227	N/A		
	VAN NESS AVE	FRANKLIN ST \ PETER YORKE WAY -	Blocks with Bicycle Route designations require special attention. For details see Section 10 of DPT's Blue Book and Section 6.3 of DPW's Order No. 171.442.	N/A		
	VAN NESS AVE	FRANKLIN ST \ PETER YORKE WAY -	DPT Blue Book Traffic Restriction. Time of day during which lanes must be kept clear: NORTH 7AM - 9AM 3PM - 7PM MONDAY THROUGH FRIDAY // SOUTH 7AM - 9AM 3PM - 7PM MONDAY THROUGH FRIDAY	N/A		
	VAN NESS AVE	FRANKLIN ST \ PETER YORKE WAY -	Under G095 requirement, Contractor shall contact Muni Overhead Line Division of any work 10 feet in horizontal or vertical direction of overhead lines. Contact: Tim Lipps @ (415) 554-9227	N/A		
	FRANKLIN ST \ PETER YORKE WAY	Intersection	Proposed Paving.	PAVING	Au Bui -	Aug 12 2013-Mar 28 2014
	FRANKLIN ST \ PETER YORKE WAY	Intersection	Proposed Paving.	PAVING	Au Bui -	Jul 10 2013-Mar 28 2014
	VAN NESS AVE	FRANKLIN ST \ PETER YORKE WAY -	Proposed Excavation.	SF DPW IDC - Hydraulic	Iqbalbhai Dhapa -	Jul 1 2015-Feb 15 2017
	FRANKLIN ST \ PETER YORKE WAY	Intersection	Proposed Excavation.	SF DPW IDC - Streets & Highways	Au Bui -	Aug 12 2013-Mar 28 2014
	FRANKLIN ST \ PETER YORKE WAY	Intersection	Proposed Excavation.	SF DPW IDC - Streets & Highways	Au Bui -	Jul 10 2013-Mar 28 2014
	FRANKLIN ST \ PETER YORKE WAY	Intersection	Proposed Excavation.	SF MTA SS - Transportation Engineering (Capital)	Cathal Hennessy -	Feb 1 2013-Dec 1 2013

"IMPROVING THE QUALITY OF LIFE IN SAN FRANCISCO" We are dedicated individuals committed to teamwork, customer service and continuous improvement in partnership with the community.

Customer Service

Teamwork

Continuous Improvement

Street Name	From St	To St	Message	Job	Contact	Dates
	FRANKLIN ST \ PETER YORKE WAY	Intersection	Prior to performing any construction, all CCSF survey monuments shall be referenced by a licensed Land Surveyor on a Corner Record or a Record of Survey, if any construction will take place within 10ft of the monument. For any questions, please call Mapping at #554-5827	Stone or Concrete Monument		
REDWOOD ST						
	FRANKLIN ST	Intersection	Conflict with existing Street Use Permit.	12B-0106	Refer to Agent - Refer to Agent	
	FRANKLIN ST	Intersection	Conflict with existing Street Use Permit.	12B-0107	Refer to Agent - Refer to Agent	
	FRANKLIN ST	Intersection	Conflict with existing Street Use Permit.	12B-0111	Refer to Agent - Refer to Agent	
	FRANKLIN ST	Intersection	Conflict with existing Street Use Permit.	12B-0119	Refer to Agent - Refer to Agent	
	FRANKLIN ST	Intersection	Conflict with existing Street Use Permit.	12B-0122	Refer to Agent - Refer to Agent	
	FRANKLIN ST	Intersection	Conflict with existing Street Use Permit.	12B-0124	Refer to Agent - Refer to Agent	
	FRANKLIN ST	Intersection	Conflict with existing Street Use Permit.	12B-0131	Refer to Agent - Refer to Agent	
	FRANKLIN ST	Intersection	Conflict with existing Street Use Permit.	13B-0009	Refer to Agent - Refer to Agent	
	FRANKLIN ST	Intersection	Conflict with existing Street Use Permit.	13B-0017	Refer to Agent - Refer to Agent	
	FRANKLIN ST	Intersection	Conflict with existing Street Use Permit.	13B-0037	Refer to Agent - Refer to Agent	
	FRANKLIN ST	Intersection	Conflict with existing Street Use Permit.	13B-0040	Refer to Agent - Refer to Agent	
	FRANKLIN ST	Intersection	Please refer to Figure 12 of Section 9.4(A) of the DPW Order No. 171,442 for special conditions for excavation in the vicinity of AWSS.	N/A		
	FRANKLIN ST	Intersection	Proposed Paving.	PAVING	Au Bui -	Aug 12 2013-Mar 28 2014
	FRANKLIN ST	Intersection	Proposed Paving.	PAVING	Au Bui -	Jul 10 2013-Mar 28 2014
	FRANKLIN ST	Intersection	Proposed Excavation.	SF DPW IDC - Streets & Highways	Au Bui -	Aug 12 2013-Mar 28 2014
	FRANKLIN ST	Intersection	Proposed Excavation.	SF DPW IDC - Streets & Highways	Au Bui -	Jul 10 2013-Mar 28 2014
	FRANKLIN ST	Intersection	Proposed Excavation.	SF MTA SS - Transportation Engineering (Capital)	Cathal Hennessy -	Feb 1 2013-Dec 1 2013
	FRANKLIN ST	Intersection	Proposed Excavation.	SF Planning	Adam Varat -	Jan 1 2020-Dec 31 2020
SACRAMENTO ST						
	FRANKLIN ST	Intersection	Please refer to Figure 12 of Section 9.4(A) of the DPW Order No. 171,442 for special conditions for excavation in the vicinity of AWSS.	N/A		

Street Name	From St	To St	Message	Job	Contact	Dates
	FRANKLIN ST	Intersection	Under G095 requirement, Contractor shall contact Muni Overhead Line Division of any work 10 feet in horizontal or vertical direction of overhead lines. Contact: Tim Lipps @ (415) 554-9227	N/A		
	FRANKLIN ST	Intersection	Proposed Paving.	PAVING	Au Bui -	Aug 12 2013-Mar 28 2014
	FRANKLIN ST	Intersection	Proposed Paving.	PAVING	Au Bui -	Jul 10 2013-Mar 28 2014
	FRANKLIN ST	Intersection	Proposed Excavation.	SF DPW IDC - Streets & Highways	Au Bui -	Aug 12 2013-Mar 28 2014
	FRANKLIN ST	Intersection	Proposed Excavation.	SF DPW IDC - Streets & Highways	Au Bui -	Jul 10 2013-Mar 28 2014
	FRANKLIN ST	Intersection	Proposed Excavation.	SF DPW IDC - Streets & Highways	Au Bui -	Aug 12 2013-Mar 28 2014
	FRANKLIN ST	Intersection	Proposed Excavation.	SF DPW IDC - Streets & Highways	Au Bui -	Jul 10 2013-Mar 28 2014
	FRANKLIN ST	Intersection	Proposed Excavation.	SF MTA Capital Programs and Costruction	Darton Ito -	Jan 1 2020-Dec 31 2020
	FRANKLIN ST	Intersection	Proposed Excavation.	SF MTA SS - Transportation Engineering (Capital)	Cathal Hennessy -	Feb 1 2013-Dec 1 2013
STARR KING WAY						
	FRANKLIN ST \ OFARRELL ST	Intersection	Conflict with existing Street Use Permit.	12B-0097	Refer to Agent - Refer to Agent	
	FRANKLIN ST \ OFARRELL ST	Intersection	Conflict with existing Street Use Permit.	12B-0107	Refer to Agent - Refer to Agent	
	FRANKLIN ST \ OFARRELL ST	Intersection	Conflict with existing Street Use Permit.	12B-0111	Refer to Agent - Refer to Agent	
	FRANKLIN ST \ OFARRELL ST	Intersection	Conflict with existing Street Use Permit.	12B-0119	Refer to Agent - Refer to Agent	
	FRANKLIN ST \ OFARRELL ST	Intersection	Conflict with existing Street Use Permit.	12B-0122	Refer to Agent - Refer to Agent	
	FRANKLIN ST \ OFARRELL ST	Intersection	Conflict with existing Street Use Permit.	12B-0124	Refer to Agent - Refer to Agent	
	FRANKLIN ST \ OFARRELL ST	Intersection	Conflict with existing Street Use Permit.	12B-0131	Refer to Agent - Refer to Agent	
	FRANKLIN ST \ OFARRELL ST	Intersection	Conflict with existing Street Use Permit.	13B-0009	Refer to Agent - Refer to Agent	
	FRANKLIN ST \ OFARRELL ST	Intersection	Conflict with existing Street Use Permit.	13B-0012	Refer to Agent - Refer to Agent	
	FRANKLIN ST \ OFARRELL ST	Intersection	Conflict with existing Street Use Permit.	13B-0017	Refer to Agent - Refer to Agent	
	FRANKLIN ST \ OFARRELL ST	Intersection	Conflict with existing Street Use Permit.	13B-0040	Refer to Agent - Refer to Agent	
	FRANKLIN ST \ OFARRELL ST	Intersection	Proposed Paving.	PAVING	Au Bui -	Aug 12 2013-Mar 28 2014
	FRANKLIN ST \ OFARRELL ST	Intersection	Proposed Paving.	PAVING	Au Bui -	Jul 10 2013-Mar 28 2014
	FRANKLIN ST \ OFARRELL ST	Intersection	Proposed Excavation.	SF DPW IDC - Streets & Highways	Olivia Tanquilut -	Apr 30 2014-Apr 30 2014

Street Name	From St	To St	Message	Job	Contact	Dates
	FRANKLIN ST \ OFARRELL ST	Intersection	Proposed Excavation.	SF DPW IDC - Streets & Highways	Olivia Tanquilut -	Dec 1 2011-Apr 30 2014
	FRANKLIN ST \ OFARRELL ST	Intersection	Proposed Excavation.	SF MTA Capital Programs and Costruction	Darton Ito -	Jan 1 2020-Dec 31 2020
	FRANKLIN ST \ OFARRELL ST	Intersection	Proposed Excavation.	SF MTA Capital Programs and Costruction	Darton Ito -	Jan 1 2020-Dec 31 2020
	FRANKLIN ST \ OFARRELL ST	Intersection	Proposed Excavation.	SF MTA SS - Transportation Engineering (Capital)	Cathal Hennessy -	Feb 1 2013-Dec 1 2013
	FRANKLIN ST \ OFARRELL ST	Intersection	Prior to performing any construction, all CCSF survey monuments shall be referenced by a licensed Land Surveyor on a Corner Record or a Record of Survey, if any construction will take place within 10ft of the monument. For any questions, please call Mapping at #554-5827	Stone or Concrete Monument		
SUTTER ST						
	FRANKLIN ST	Intersection	Conflict with existing Street Use Permit.	12B-0107	Refer to Agent - Refer to Agent	
	FRANKLIN ST	Intersection	Conflict with existing Street Use Permit.	12B-0111	Refer to Agent - Refer to Agent	
	FRANKLIN ST	Intersection	Conflict with existing Street Use Permit.	12B-0115	Refer to Agent - Refer to Agent	
	FRANKLIN ST	Intersection	Conflict with existing Street Use Permit.	12B-0119	Refer to Agent - Refer to Agent	
	FRANKLIN ST	Intersection	Conflict with existing Street Use Permit.	12B-0122	Refer to Agent - Refer to Agent	
	FRANKLIN ST	Intersection	Conflict with existing Street Use Permit.	12B-0124	Refer to Agent - Refer to Agent	
	FRANKLIN ST	Intersection	Conflict with existing Street Use Permit.	12B-0131	Refer to Agent - Refer to Agent	
	FRANKLIN ST	Intersection	Conflict with existing Street Use Permit.	13B-0009	Refer to Agent - Refer to Agent	
	FRANKLIN ST	Intersection	Conflict with existing Street Use Permit.	13B-0012	Refer to Agent - Refer to Agent	
	FRANKLIN ST	Intersection	Conflict with existing Street Use Permit.	13B-0017	Refer to Agent - Refer to Agent	
	FRANKLIN ST	Intersection	Conflict with existing Street Use Permit.	13B-0040	Refer to Agent - Refer to Agent	
	FRANKLIN ST	Intersection	Blocks with Bicycle Route designations require special attention. For details see Section 10 of DPT's Blue Book and Section 6.3 of DPW's Order No. 171.442.	N/A		
	FRANKLIN ST	Intersection	Please refer to Figure 12 of Section 9.4(A) of the DPW Order No. 171,442 for special conditions for excavation in the vicinity of AWSS.	N/A		

Street Name	From St	To St	Message	Job	Contact	Dates
	FRANKLIN ST	Intersection	Under G095 requirement, Contractor shall contact Muni Overhead Line Division of any work 10 feet in horizontal or vertical direction of overhead lines. Contact: Tim Lipps @ (415) 554-9227	N/A		
	FRANKLIN ST	Intersection	Proposed Paving.	PAVING	Au Bui -	Aug 12 2013-Mar 28 2014
	FRANKLIN ST	Intersection	Proposed Paving.	PAVING	Au Bui -	Jul 10 2013-Mar 28 2014
	FRANKLIN ST	Intersection	Proposed Excavation.	SF MTA SS - Transportation Engineering (Capital)	Cathal Hennessy -	Feb 1 2013-Dec 1 2013
TURK ST						
	FRANKLIN ST	Intersection	Conflict with existing Street Use Permit.	12B-0049	Refer to Agent - Refer to Agent	
	FRANKLIN ST	Intersection	Conflict with existing Street Use Permit.	12B-0056	Refer to Agent - Refer to Agent	
	GOUGH ST	Intersection	Conflict with existing Street Use Permit.	12B-0065	Refer to Agent - Refer to Agent	
	FRANKLIN ST	Intersection	Conflict with existing Street Use Permit.	12B-0097	Refer to Agent - Refer to Agent	
	GOUGH ST	Intersection	Conflict with existing Street Use Permit.	12B-0106	Refer to Agent - Refer to Agent	
	FRANKLIN ST	Intersection	Conflict with existing Street Use Permit.	12B-0107	Refer to Agent - Refer to Agent	
	GOUGH ST	Intersection	Conflict with existing Street Use Permit.	12B-0107	Refer to Agent - Refer to Agent	
	FRANKLIN ST	Intersection	Conflict with existing Street Use Permit.	12B-0111	Refer to Agent - Refer to Agent	
	GOUGH ST	Intersection	Conflict with existing Street Use Permit.	12B-0111	Refer to Agent - Refer to Agent	
	FRANKLIN ST	Intersection	Conflict with existing Street Use Permit.	12B-0116	Refer to Agent - Refer to Agent	
	FRANKLIN ST	Intersection	Conflict with existing Street Use Permit.	12B-0118	Refer to Agent - Refer to Agent	
	FRANKLIN ST	Intersection	Conflict with existing Street Use Permit.	12B-0119	Refer to Agent - Refer to Agent	
	GOUGH ST	Intersection	Conflict with existing Street Use Permit.	12B-0119	Refer to Agent - Refer to Agent	
	FRANKLIN ST	Intersection	Conflict with existing Street Use Permit.	12B-0122	Refer to Agent - Refer to Agent	
	GOUGH ST	Intersection	Conflict with existing Street Use Permit.	12B-0122	Refer to Agent - Refer to Agent	
	FRANKLIN ST	Intersection	Conflict with existing Street Use Permit.	12B-0124	Refer to Agent - Refer to Agent	
	GOUGH ST	Intersection	Conflict with existing Street Use Permit.	12B-0124	Refer to Agent - Refer to Agent	
	FRANKLIN ST	Intersection	Conflict with existing Street Use Permit.	12B-0131	Refer to Agent - Refer to Agent	
	GOUGH ST	Intersection	Conflict with existing Street Use Permit.	12B-0131	Refer to Agent - Refer to Agent	
	FRANKLIN ST	Intersection	Conflict with existing Street Use Permit.	13B-0009	Refer to Agent - Refer to Agent	
	GOUGH ST	Intersection	Conflict with existing Street Use Permit.	13B-0009	Refer to Agent - Refer to Agent	
	FRANKLIN ST	Intersection	Conflict with existing Street Use Permit.	13B-0017	Refer to Agent - Refer to Agent	

Street Name	From St	To St	Message	Job	Contact	Dates
	GOUGH ST	Intersection	Conflict with existing Street Use Permit.	13B-0017	Refer to Agent - Refer to Agent	
	FRANKLIN ST	Intersection	Conflict with existing Street Use Permit.	13B-0037	Refer to Agent - Refer to Agent	
	GOUGH ST	Intersection	Conflict with existing Street Use Permit.	13B-0037	Refer to Agent - Refer to Agent	
	FRANKLIN ST	Intersection	Conflict with existing Street Use Permit.	13B-0040	Refer to Agent - Refer to Agent	
	GOUGH ST	Intersection	Conflict with existing Street Use Permit.	13B-0040	Refer to Agent - Refer to Agent	
	GOUGH ST	Intersection	Conflict with existing Street Use Permit.	13B-0041	Refer to Agent - Refer to Agent	
	FRANKLIN ST	GOUGH ST -	Banners are allowed on this street	N/A		
	FRANKLIN ST	GOUGH ST -	DPT Blue Book Traffic Restriction. Time of day during which lanes must be kept clear: NORTH 7AM - 9AM 3PM - 7PM MONDAY THROUGH FRIDAY // SOUTH 7AM - 9AM 3PM - 7PM MONDAY THROUGH FRIDAY	N/A		
	FRANKLIN ST	Intersection	Please refer to Figure 12 of Section 9.4(A) of the DPW Order No. 171,442 for special conditions for excavation in the vicinity of AWSS.	N/A		
	GOUGH ST	Intersection	Construction work on 1000 block of Turk Street must be coordinated with: Emergency Services (911). Please contact Darnisha Wright at (415) 558-3803 at least 2 weeks prior to start of construction.	N/A		Jan 1 2004-
	FRANKLIN ST	GOUGH ST -	This block has been designated as a detour route for the Central Freeway Replacement Project. Special requirements may apply. Please contact Cathal Hennessy of DPT at 554-2338 for more details.	N/A	Manito Velasco - (415) 554-2338	
	FRANKLIN ST	Intersection	This block has been designated as a detour route for the Central Freeway Replacement Project. Special requirements may apply. Please contact Cathal Hennessy of DPT at 554-2338 for more details.	N/A	Manito Velasco - (415) 554-2338	
	GOUGH ST	Intersection	This block has been designated as a detour route for the Central Freeway Replacement Project. Special requirements may apply. Please contact Cathal Hennessy of DPT at 554-2338 for more details.	N/A	Manito Velasco - (415) 554-2338	
	FRANKLIN ST	Intersection	Proposed Paving.	PAVING	Au Bui -	Aug 12 2013-Mar 28 2014
	FRANKLIN ST	Intersection	Proposed Paving.	PAVING	Au Bui -	Jul 10 2013-Mar 28 2014
	GOUGH ST	Intersection	Proposed Paving.	PAVING	Au Bui -	Jan 15 2014-Nov 17 2014
	GOUGH ST	Intersection	Proposed Paving.	PAVING	Au Bui -	Jan 15 2014-Nov 17 2014

Street Name	From St	To St	Message	Job	Contact	Dates
	FRANKLIN ST	Intersection	Prior to performing any construction, all CCSF survey monuments shall be referenced by a licensed Land Surveyor on a Corner Record or a Record of Survey, if any construction will take place within 10ft of the monument. For any questions, please call Mapping at #554-5827	Railroad Spike		
	FRANKLIN ST	Intersection	Proposed Excavation.	SF DPW IDC - Streets & Highways	Au Bui -	Aug 12 2013-Mar 28 2014
	FRANKLIN ST	Intersection	Proposed Excavation.	SF DPW IDC - Streets & Highways	Au Bui -	Jul 10 2013-Mar 28 2014
	GOUGH ST	Intersection	Proposed Excavation.	SF DPW IDC - Streets & Highways	Au Bui -	Jan 15 2014-Nov 17 2014
	GOUGH ST	Intersection	Proposed Excavation.	SF DPW IDC - Streets & Highways	Au Bui -	Jan 15 2014-Nov 17 2014
	GOUGH ST	Intersection	Proposed Excavation.	SF DPW IDC - Streets & Highways	Au Bui -	Jan 15 2014-Nov 17 2014
	GOUGH ST	Intersection	Proposed Excavation.	SF DPW IDC - Streets & Highways	Au Bui -	Jan 15 2014-Nov 17 2014
	FRANKLIN ST	Intersection	Proposed Excavation.	SF MTA SS - Transportation Engineering (Capital)	Cathal Hennessy -	Feb 1 2013-Dec 1 2013
	GOUGH ST	Intersection	Proposed Excavation.	SF MTA SS - Transportation Engineering (Capital)	Cathal Hennessy -	Feb 1 2013-Dec 1 2013
	FRANKLIN ST	Intersection	Proposed Excavation.	SF Planning	Adam Varat -	Jan 1 2020-Dec 31 2020
	GOUGH ST	Intersection	Proposed Excavation.	SF Planning	Adam Varat -	Jan 1 2020-Dec 31 2020
WILLOW ST						
	FRANKLIN ST	Intersection	Conflict with existing excavation permit. It is mandatory that you coordinate all work for joint paving.	11EXC-2294	1-800-743-5000 - 1-800-743-5000	Mar 18 2013-Jul 31 2013
	FRANKLIN ST	Intersection	Conflict with existing Street Use Permit.	12B-0080	Refer to Agent - Refer to Agent	
	FRANKLIN ST	Intersection	Conflict with existing Street Use Permit.	12B-0107	Refer to Agent - Refer to Agent	
	FRANKLIN ST	Intersection	Conflict with existing Street Use Permit.	12B-0119	Refer to Agent - Refer to Agent	
	FRANKLIN ST	Intersection	Conflict with existing Street Use Permit.	12B-0122	Refer to Agent - Refer to Agent	
	FRANKLIN ST	Intersection	Conflict with existing Street Use Permit.	12B-0131	Refer to Agent - Refer to Agent	
	FRANKLIN ST	Intersection	Conflict with existing Street Use Permit.	13B-0009	Refer to Agent - Refer to Agent	
	FRANKLIN ST	Intersection	Conflict with existing Street Use Permit.	13B-0017	Refer to Agent - Refer to Agent	
	FRANKLIN ST	Intersection	Conflict with existing Street Use Permit.	13B-0040	Refer to Agent - Refer to Agent	

Street Name	From St	To St	Message	Job	Contact	Dates
	FRANKLIN ST	Intersection	Please refer to Figure 12 of Section 9.4(A) of the DPW Order No. 171,442 for special conditions for excavation in the vicinity of AWSS.	N/A		
	FRANKLIN ST	Intersection	Proposed Paving.	PAVING	Au Bui -	Aug 12 2013-Mar 28 2014
	FRANKLIN ST	Intersection	Proposed Paving.	PAVING	Au Bui -	Jul 10 2013-Mar 28 2014
	FRANKLIN ST	Intersection	Proposed Excavation.	PG&E	Alex Hom -	Mar 18 2013-Sep 30 2013
	FRANKLIN ST	Intersection	Proposed Excavation.	SF MTA SS - Transportation Engineering (Capital)	Cathal Hennessy -	Feb 1 2013-Dec 1 2013

Curb Ramps

Street	Specification	Direction
CALIFORNIA ST : FRANKLIN ST - Intersection	Required - L - Standard	NorthEast
CALIFORNIA ST : FRANKLIN ST - Intersection	Required - L - Standard	NorthWest
FRANKLIN ST : FULTON ST - Intersection	Required - R - Standard	NorthEast
FRANKLIN ST : FULTON ST - Intersection	Required - L - Standard	NorthWest
FRANKLIN ST : FULTON ST - Intersection	Required - R - Standard	NorthWest
FRANKLIN ST : FULTON ST - Intersection	Required - L - Standard	SouthWest
FRANKLIN ST : GEARY BLVD - Intersection	Required - L - Standard	NorthEast
FRANKLIN ST : GEARY BLVD - Intersection	Required - R - Standard	SouthEast
FRANKLIN ST : GEARY BLVD - Intersection	Required - L - Standard	SouthEast
FRANKLIN ST : GEARY BLVD - Intersection	Required - R - Standard	SouthWest
FRANKLIN ST : PETER YORKE WAY \ POST ST - Intersection	Required - L - Standard	NorthEast
FRANKLIN ST : PETER YORKE WAY \ POST ST - Intersection	Required - L - Standard	SouthEast
FRANKLIN ST : PETER YORKE WAY \ POST ST - Intersection	Required - R - Standard	SouthWest
FRANKLIN ST : SACRAMENTO ST - Intersection	Required - L - Standard	NorthEast
FRANKLIN ST : SACRAMENTO ST - Intersection	Required - L - Standard	SouthEast



13EXC-1895

Request to Excavate a Moratorium Street

For more information about this permit, please call Bureau of Street-Use & Mapping @ 415 554 5810.

Applicant: Bay Area Lightworks **Received Date:** Apr 16 2013 9:03AM
Contact Person: Bay Area Lightworks
Contact Phone:(415) 725-8838 **Contact Email:**hlee@bayarealightworks.com
Method: Open Cut: Sawcut
Purpose:
Reason: Place Conduit
Description: VAN NESS CORRIDORS - FRANKLIN ST. (Part 1)
(Contract No. 1900J) (Work location: Franklin St. between Fell St.to Clay St.)

Approved

Denied

BUSH ST: FRANKLIN ST Intersection (26498000)

Asphalt Square Footage: 60

Concrete Square Footage: 0

Moratorium Start Date: 9/3/2011

Moratorium End Date: 9/3/2016

Date Service Requested: 1/1/1900

Property Owner Name:

Property Owner Phone:

Approved

Denied

FELL ST: FRANKLIN ST Intersection (24457000)

Asphalt Square Footage: 0

Concrete Square Footage: 50

Moratorium Start Date: 10/7/2010

Moratorium End Date: 10/7/2015

Date Service Requested: 6/3/2013

Property Owner Name:

Property Owner Phone:

Approved

Denied

FRANKLIN ST: BUSH ST Intersection (26498000)

Asphalt Square Footage: 60

Concrete Square Footage: 0

Moratorium Start Date: 9/3/2011

Moratorium End Date: 9/3/2016

Date Service Requested: 1/1/1900

Property Owner Name:

Property Owner Phone:

Approved

Denied

FRANKLIN ST: FELL ST Intersection (24457000)

Asphalt Square Footage: 0

Concrete Square Footage: 50

Moratorium Start Date: 10/7/2010

Moratorium End Date: 10/7/2015

Date Service Requested: 6/3/2013

Property Owner Name:

Property Owner Phone:

Recommended By:

Recommended By:

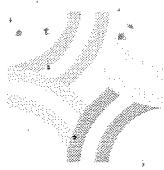
Approved By:

Permit Coordinator

Division Manager
(or designee)

Bureau Manager
(or designee)

No Diagram submitted



MEMORANDUM

RECEIVED
BUREAU OF STREET USE & MAPPING

DEC 21 2012

DEPT OF PUBLIC WORKS

TO: Rene Lopez
Bureau of Street Use and Mapping
875 Stevenson Street, Room 460

FROM: Celine X. Leung *at the time*
Assistant Engineer *602*

DATE: 12/18/2012

SUBJECT: Surface-Mounted Facility Submittal Package for Signal Controller Cabinet Installation at **Franklin Street** between **Hayes Street** and **Grove Street** (near the intersection of Franklin Street and Grove Street) (DPW Contract No. 1900J – Van Ness Corridors Project - Franklin Street)

IVY ST.

Please find enclosed our submittal package for the proposed installation of a surface-mounted facility (signal controller cabinet) at **Franklin Street** between **Hayes Street** and **Grove Street** (near the intersection of Franklin Street and Grove Street). This intersection is included as part of Van Ness Corridors Project - Franklin Street and the construction is proposed to begin around March 2013.

IVY

The required public notices will be posted after we receive your written approval regarding the proposed SMF location.

If you have any questions, I can be reached at 701-4558.

OK
PM 6/19/13

Attachments:

- Pre-Site Visit Checklist (Exhibit A of DPW Order No. 175,566)
- Copy of SFMTA's Five Year Plan
- Cabinet and Foundation Specifications
- Detailed Drawing of Proposed Controller Location
- Photographs of Proposed Controller Location
- Copy of Proposed Public Notice




EXHIBIT A
PRE-SITE VISIT CHECKLIST

City and County of San Francisco

Department of Public Works

Bureau of Street-use and Mapping



Surface-Mounted Facility
Pre-Site visit Checklist

Applicant Name: SFMTA Transportation Engineering ADDRESS: 1 South Van Ness Ave., 7th Floor, SF, CA 94102-5417

Contact Name: Celine X. Leung TEL. NO.: (415) 701 - 4558 FAX: (415) 701-4737

Date: 12/18/2012 Proposed Location: Franklin Street between ^{IVY}Hayes Street and Grove Street

- 1. Five-year plan or letter indicating no additional work is planned for the next five years is on file.
- 2. Verification that cabinet size is consistent with the plans on file.
- 3. Verification of attempts to place Surface-Mounted Facility on private property (at least 3 locations).
Please attach the following:
 - a. Copy of letter mailed to property owners
 - b. Copy of mailing list
 - c. Statement verifying date of mailing
 - d. Copy of responses from property owners
 - e. Verification of attempt to enter into an agreement with any interested property owners

4. Verification of attempts to place Surface-Mounted Facility underground.

5. Verification of attempts to collocate the Surface-Mounted Facility.

6. Verification of special requirements that limit the possible locations for the Surface-Mounted Facility.

7. Verification that proposed locations conforms to the placement guidelines.

8. Verification that an existing Surface-Mounted Facility could/could not be removed.

ITEM NOS. _____ not required.

Request for site visit is accepted AND Site visit is scheduled

for: _____, 2013 with: Celine X. Leung Tel. No.: (415) 701-4558

- Request for site visit is denied
- Site visit not required because:

Proposed location for the new traffic signal controller cabinet is o.k.

Reviewed By Rene Lopez _____ Tel. No.: (415) 554-6201

VERIFICATION STATEMENTS OF PRE-SITE VISIT CHECKLIST (EXHIBIT A)

1. STATEMENT REGARDING 5-YEAR PLAN

See attached copy of SFMTA's Five Year Plan.

2. STATEMENT REGARDING CABINET SIZE

Attached are the specifications for the traffic signal controller cabinet and foundation.

3. STATEMENT REGARDING ATTEMPTS TO PLACE SURFACE-MOUNTED FACILITY ON PRIVATE PROPERTY

Because of the purpose, function and special requirements of signal controllers, their placement is critical to public safety and is limited to the portion of sidewalk as close to the intersection as practical, such that the controller is curbside with a direct line of sight to as much of the intersection, signal indications and vehicle and pedestrian traffic as possible. For such reasons, signal controller cabinets cannot be placed on private property away from the roadway and they must be fully accessible at all times.

4. STATEMENT REGARDING ATTEMPTS TO PLACE SURFACE-MOUNTED FACILITY UNDERGROUND

Because of the purpose, function and special requirements of signal controllers, their placement is critical to public safety and is limited to the portion of sidewalk as close to the intersection as practical, such that the controller is curbside with a direct line of sight to as much of the intersection, signal indications and vehicle and pedestrian traffic as possible. For such reasons, signal controller cabinets cannot be placed underground where a direct line of sight is not available.

5. STATEMENT REGARDING ATTEMPTS TO COLLOCATE THE SURFACE-MOUNTED FACILITY

There are no other surface-mounted facilities at this intersection that the controller can be collocated with.

6. STATEMENT REGARDING SPECIAL REQUIREMENTS THAT LIMIT THE POSSIBLE LOCATIONS FOR THE SURFACE-MOUNTED FACILITY

Because of the purpose, function and special requirements of signal controllers, their placement is critical to public safety and is limited to the portion of sidewalk as close to the intersection as practical, such that the controller is curbside with a direct line of sight to as much of the intersection, signal indications and vehicle and pedestrian traffic as possible. For such reasons, signal controller cabinets cannot be placed underground or on private property away from the roadway.

7. STATEMENT REGARDING CONFORMANCE TO PLACEMENT GUIDELINES


The suggested location for the proposed facility is in accordance with DPW's surface-mounted facility placement guidelines, Exhibit B of DPW Order No. 175,566.

8. STATEMENT REGARDING REMOVAL OF EXISTING SURFACE-MOUNTED FACILITY

This is a signalized intersection where the old existing controller cabinet is being replaced with a new controller cabinet.

STREETNAME	FROM	UTILITY	START DATE	PROJECT NAME	DAYS
FRANCISCO ST	GOUGH ST to OCTAVIA ST (1400 - 1499)	DPT	7/1/2012	Sharrows	1095
		PAVING	10/1/2012	1964J - Slurry Sealing	91
FRANCISCO ST	OCTAVIA ST intersection	PAVING	7/1/2013	Various Locations Slurry Sealing Contract Year 2 - Slurry Sealing	150
FRANCISCO ST	OCTAVIA ST to LAGUNA ST (1500 - 1599)	DPT	7/1/2012	Sharrows	1095
		PAVING	10/1/2012	1964J - Slurry Sealing	91
FRANCISCO ST	ALHAMBRA ST \ SCOTT ST to DIVISADERO ST (2200 - 2299)	SEWER	5/31/2013	1955J	
		PAVING	7/1/2014	BSSR	75
FRANCISCO ST	DIVISADERO ST to BRODERICK ST (2300 - 2399)	PAVING	7/1/2014	BSSR	75
FRANCISCO ST	BRODERICK ST intersection	PGE	1/1/2013	Doyle Drive Redundant Feed	348
FRANCISCO ST	BAKER ST to HWY 101 S OFF RAMP \ RICHARDSON AVE (2500 - 2579)	PAVING	10/1/2012	1964J - Slurry Sealing	91
FRANCISCO ST	HWY 101 S OFF RAMP \ RICHARDSON AVE intersection	DPT	1/1/2016	TEP Proposals	365
FRANCISCO ST	HWY 101 S OFF RAMP \ RICHARDSON AVE to GORGAS AVE \ LYON ST (2550 - 2599)	PAVING	10/1/2012	1964J - Slurry Sealing	91
FRANKLIN ST	PAGE ST intersection	RAMPS	5/19/2012	2029J Transition Plan Curb Ramps FY11-12	364
FRANKLIN ST	LILY ST intersection	SFWD	1/1/2014	WD-2226R	273
FRANKLIN ST	OAK ST intersection	DPT	1/1/2013	Reopening Closed Crosswalks	699
		DPT	2/1/2013	SFGO Franklin and 2nd st Fiber	303
FRANKLIN ST	OAK ST to HICKORY ST (100 - 148)	DPT	2/1/2013	SFGO Franklin and 2nd st Fiber	303
FRANKLIN ST	HICKORY ST intersection	DPT	2/1/2013	SFGO Franklin and 2nd st Fiber	303
FRANKLIN ST	HICKORY ST to FELL ST (131 - 199)	DPT	2/1/2013	SFGO Franklin and 2nd st Fiber	303
FRANKLIN ST	FELL ST intersection	DPT	1/1/2013	Reopening Closed Crosswalks	699
		DPT	2/1/2013	SFGO Franklin and 2nd st Fiber	303
FRANKLIN ST	FELL ST to LINDEN ST (200 - 248)	SFPARK	2/4/2011	SFpark sensors	1791
		DPT	2/1/2013	SFGO Franklin and 2nd st Fiber	303
		SEWER	7/1/2015	N/A	20
FRANKLIN ST	LINDEN ST intersection	DPT	2/1/2013	SFGO Franklin and 2nd st Fiber	303
		SFWD	1/1/2014	WD-2226R	273
FRANKLIN ST	LINDEN ST to HAYES ST (231 - 299)	SFPARK	2/4/2011	SFpark sensors	1791
		DPT	2/1/2013	SFGO Franklin and 2nd st Fiber	303
FRANKLIN ST	HAYES ST intersection	DPT	2/1/2013	SFGO Franklin and 2nd st Fiber	303
		PAVING	9/1/2014	Pavement Renovation Haight St and Hayes St	264
FRANKLIN ST	HAYES ST to IVY ST (300 - 348)	SFPARK	2/4/2011	SFpark sensors	1791
		DPT	2/1/2013	SFGO Franklin and 2nd st Fiber	303
FRANKLIN ST	IVY ST intersection	DPT	2/1/2013	SFGO Franklin and 2nd st Fiber	303
FRANKLIN ST	IVY ST to GROVE ST (331 - 399)	SFPARK	2/4/2011	SFpark sensors	1791
		DPT	2/1/2013	SFGO Franklin and 2nd st Fiber	303
FRANKLIN ST	GROVE ST intersection	DPT	2/1/2013	SFGO Franklin and 2nd st Fiber	303
		SEWER	7/1/2015	N/A	20
FRANKLIN ST	GROVE ST to FULTON ST (400 - 499)	SFPARK	2/4/2011	SFpark sensors	1791
		SFPARK	2/21/2011	SFpark roadway sensors	1774
		DPT	2/1/2013	SFGO Franklin and 2nd st Fiber	303
FRANKLIN ST	FULTON ST intersection	RAMPS	5/19/2012	2029J Transition Plan Curb Ramps FY11-12	364
		DPT	2/1/2013	SFGO Franklin and 2nd st Fiber	303
FRANKLIN ST	FULTON ST to MCALLISTER ST (466 - 599)	SFPARK	2/4/2011	SFpark sensors	1791
		DPT	2/1/2013	SFGO Franklin and 2nd st Fiber	303

DIMENSIONS FOR M-SF CONTROLLER CABINET AND FOUNDATION



M-SF CONTROLLER CABINET: 36" W x 17" D x 60" H

CONCRETE FOUNDATION: 38" W x 19" D x 2" H (portion above ground)

TOTAL HEIGHT (including cabinet and concrete foundation): 62" H

NO.	DATE	DESCRIPTION	BY	APP.

REFERENCE INFORMATION
 & FILE NO. OF SHEETS



INFRASTRUCTURE DIVISION
 DEPARTMENT OF PUBLIC WORKS
 CITY AND COUNTY OF SAN FRANCISCO

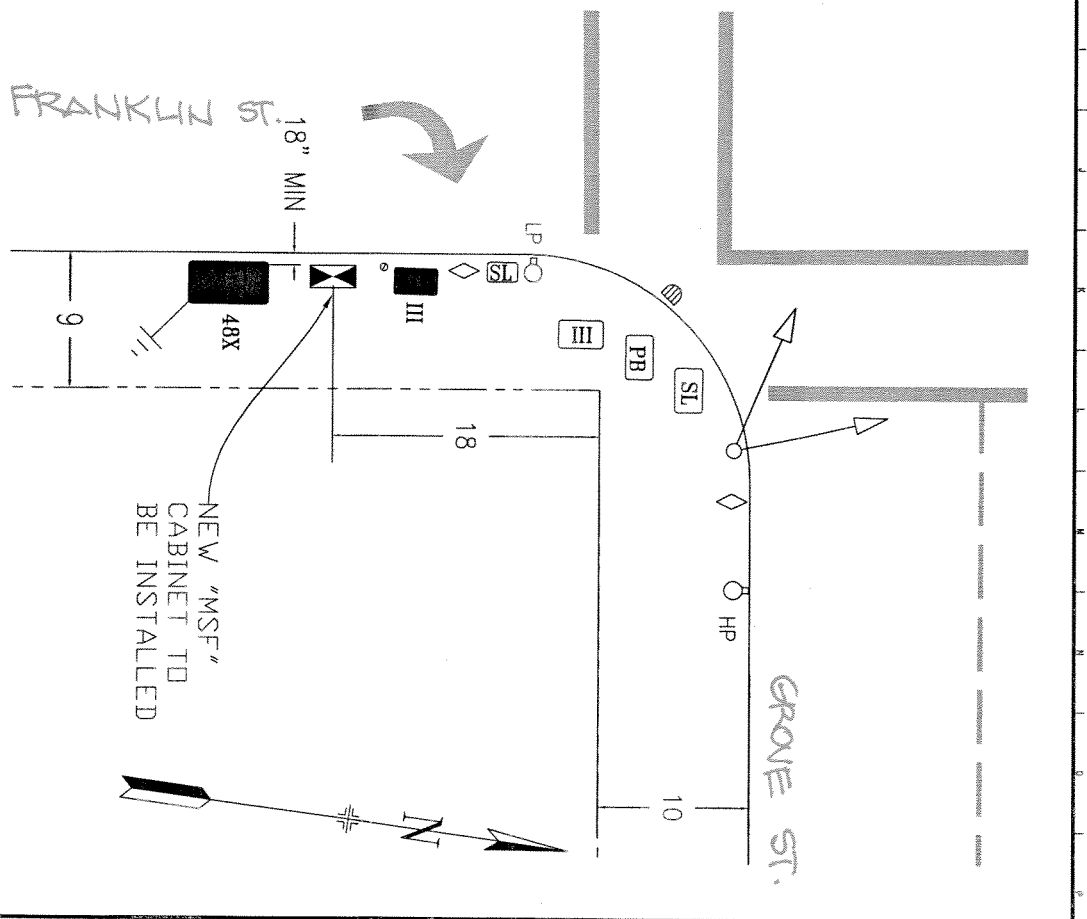
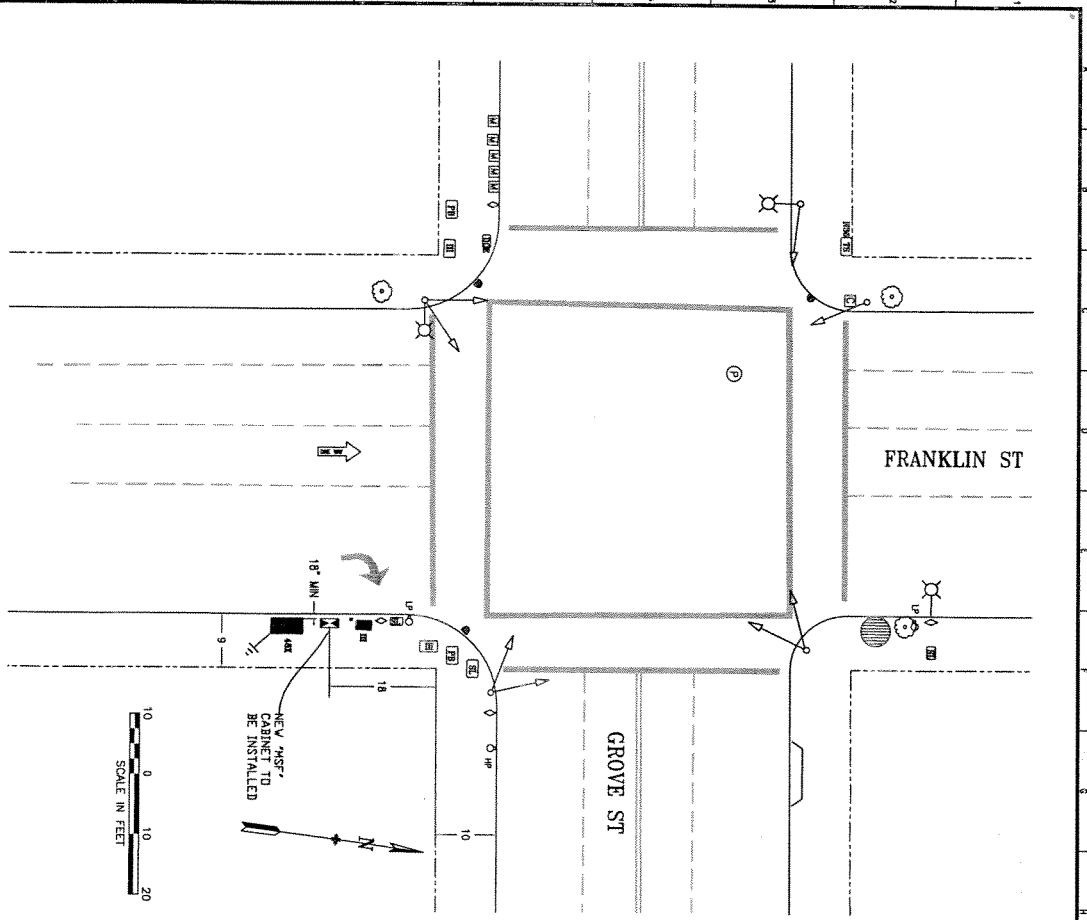
DESIGNED: DATE: _____
 DRAWN: DATE: _____
 CHECKED: DATE: _____

APPROVED: DATE: _____
 SECTION NUMBER: DATE: _____
 DEPT. DIVISION NUMBER: DATE: _____
 SHEET NUMBER: DATE: _____

SCALE: _____
 SHEET OF SHEETS: _____

VAN NESS CORRIDORS PROJECT
 FRANKLIN STREET

PROJECT NO. _____
 DRAWING NO. 1500U
 FILE NO. _____
 SHEET NO. _____



PICTURES OF PROPOSED SMF INSTALLATION NEAR THE INTERSECTION OF FRANKLIN STREET AND GROVE STREET



San Francisco Municipal Transportation Agency
One South Van Ness Avenue, 7th Floor
San Francisco, CA 94103-5417

IMPORTANT NOTICE CONCERNING YOUR RIGHTS

TBD

Dear San Francisco Resident:

The San Francisco Municipal Transportation (SFMTA) Agency has filed an application with the San Francisco Department of Public Works (DPW) for a permit to remove an old traffic signal cabinet at **Franklin Street and Grove Street**, and replace it with a new traffic signal cabinet on the southeast corner. A photograph of the Surface Mounted Facility (SMF) and the specifications for the SMF are shown below.

This replacement traffic signal cabinet is required to house the signal controller and other equipment essential to control and monitor the traffic signals. The proposed location is the optimal location as it provides a direct line of sight to the intersection, signal indications, vehicle and pedestrian traffic.

Objections to the installation of the SMF at any of the proposed locations must be submitted in writing via e-mail to smf@sfdpw.org, by mail to the **Department of Public Works, Bureau of Street Use and Mapping, 875 Stevenson Street, Room 460, San Francisco, CA 94103-0942**, or by fax to **(415) 554-6161**. You have 20 days from the date of this notice to send written notice of your objection to DPW. DPW will not consider any objection unless it is made within this 20-day period.

If you submit an objection, DPW may convene a hearing to determine whether the permit for placement of the SMF should be issued. DPW will commence any such hearing within 40 days after the receipt of any objections. You will have the opportunity to express your concerns about the SMF at the hearing should you choose to attend.

Thank you,

Celine X. Leung
San Francisco Municipal Transportation Agency
One South Van Ness Avenue, 7th Floor
San Francisco, CA 94103-5417
(415) 701-4558

Controller cabinet: 36" W x 60" H x 17" D
Concrete foundation: 38" W x 2" H x 19" D
Total Height (cabinet & foundation): 62"



San Francisco Municipal Transportation Agency
One South Van Ness Avenue, 7th Floor
San Francisco, CA 94103-5417

IMPORTANT NOTICE CONCERNING YOUR RIGHTS

February 5, 2013

Dear San Francisco Resident:

The San Francisco Municipal Transportation (SFMTA) Agency has filed an application with the San Francisco Department of Public Works (DPW) for a permit to remove an old traffic signal cabinet at **Franklin Street and Grove Street**, and replace it with a new traffic signal cabinet on the southeast corner. A photograph of the Surface Mounted Facility (SMF) and the specifications for the SMF are shown below.

This replacement traffic signal cabinet is required to house the signal controller and other equipment essential to control and monitor the traffic signals. The proposed location is the optimal location as it provides a direct line of sight to the intersection, signal indications, vehicle and pedestrian traffic.

Objections to the installation of the SMF at any of the proposed locations must be submitted in writing via e-mail to smf@sfdpw.org, by mail to the **Department of Public Works, Bureau of Street Use and Mapping, 1155 Market Street, 3rd Floor, San Francisco, CA 94103**, or by fax to **(415) 554-6161**. You have 20 calendar days from the date of this notice to send written notice of your objection to DPW. DPW will not consider any objection unless it is made within this 20-day period.

If you submit an objection, DPW may convene a hearing to determine whether the permit for placement of the SMF should be issued. DPW will commence any such hearing within 40 days after the receipt of any objections. You will have the opportunity to express your concerns about the SMF at the hearing should you choose to attend.

Thank you,

Celine X. Leung
San Francisco Municipal Transportation Agency
One South Van Ness Avenue, 7th Floor
San Francisco, CA 94103-5417
(415) 701-4558

Controller cabinet: 36" W x 60" H x 17" D
Concrete foundation: 38" W x 2" H x 19" D
Total Height (cabinet & foundation): 62"





(415) 554-5810
FAX (415) 554-6161
<http://www.sfdpw.org>

Department of Public Works
Bureau of Street-Use and Mapping
1155 Market St, 3rd Floor
San Francisco, CA 94103

13SMF-0182

Surface Mounted Facility Permit

Address : FRANKLIN ST: IVY ST to
GROVE ST (331 - 399)

Cost: \$150.00

Block: Lot: Zip:

Permittee

Name: San Francisco Municipal Transportation Agency
Address: One South Van Ness Avenue, 07th Floor San Francisco, CA 94103
Contact: Celine Leung **Phone:** (415) 701-4558

Permit FrontPage Conditions	Note: Your application is approved, as submitted, with no additional requirements. You may apply for an excavation permit. (Location: Franklin St./ Grove St.)
------------------------------------	--

The undersigned Permittee hereby agrees to comply with all requirements and conditions noted on this permit

Approved Date : 07/01/2013

Applicant/Permittee Date

Printed : 7/9/2014 9:42:54 AM Plan Checker Rene Lopez

"IMPROVING THE QUALITY OF LIFE IN SAN FRANCISCO" We are dedicated individuals committed to teamwork, customer service and continuous improvement in partnership with the community.

Customer Service

Teamwork

Continuous Improvement

Permit Addresses

13SMF-0182

*RW = RockWheel, SMC = Surface Mounted Cabinets, S/W = Sidewalk Work, DB = Directional Boring,
 BP= Reinforced Concrete Bus Pad, UB = Reinforced Concrete for Utility Pull Boxes and Curb Ramps

Number of blocks: 1 Total repair size:0 sqft Total Streetspace: Total Sidewalk: sqft

ID	Street Name	From St	To St	Sides	*Other	Asphalt	Concrete	Street Space Feet	Sidewalk Feet
1	FRANKLIN ST	IVY ST	GROVE ST	East	RW : False SMC : False S/W Only : False DB: False BP: False UB: False	0	0		
Total						0	0		

Exceptions

13SMF-0182

Street Name	From St	To St	Message	Job	Contact	Dates
FRANKLIN ST						
	IVY ST	GROVE ST -	Conflict with existing Street Use Permit.	12B-0026	Refer to Agent - Refer to Agent	
	IVY ST	GROVE ST -	Conflict with existing Street Use Permit.	12B-0049	Refer to Agent - Refer to Agent	
	IVY ST	GROVE ST -	Conflict with existing Street Use Permit.	12B-0050	Refer to Agent - Refer to Agent	
	IVY ST	GROVE ST -	Conflict with existing Street Use Permit.	12B-0051	Refer to Agent - Refer to Agent	
	IVY ST	GROVE ST -	Conflict with existing Street Use Permit.	12B-0053	Refer to Agent - Refer to Agent	
	IVY ST	GROVE ST -	Conflict with existing Street Use Permit.	12B-0056	Refer to Agent - Refer to Agent	
	IVY ST	GROVE ST -	Conflict with existing Street Use Permit.	12B-0065	Refer to Agent - Refer to Agent	
	IVY ST	GROVE ST -	Conflict with existing Street Use Permit.	12B-0067	Refer to Agent - Refer to Agent	
	IVY ST	GROVE ST -	Conflict with existing Street Use Permit.	12B-0090	Refer to Agent - Refer to Agent	
	IVY ST	GROVE ST -	Conflict with existing Street Use Permit.	12B-0097	Refer to Agent - Refer to Agent	
	IVY ST	GROVE ST -	Conflict with existing Street Use Permit.	12B-0107	Refer to Agent - Refer to Agent	
	IVY ST	GROVE ST -	Conflict with existing Street Use Permit.	12B-0111	Refer to Agent - Refer to Agent	
	IVY ST	GROVE ST -	Conflict with existing Street Use Permit.	12B-0112	Refer to Agent - Refer to Agent	
	IVY ST	GROVE ST -	Conflict with existing Street Use Permit.	12B-0116	Refer to Agent - Refer to Agent	
	IVY ST	GROVE ST -	Conflict with existing Street Use Permit.	12B-0117	Refer to Agent - Refer to Agent	
	IVY ST	GROVE ST -	Conflict with existing Street Use Permit.	12B-0118	Refer to Agent - Refer to Agent	
	IVY ST	GROVE ST -	Conflict with existing Street Use Permit.	12B-0119	Refer to Agent - Refer to Agent	
	IVY ST	GROVE ST -	Conflict with existing Street Use Permit.	12B-0122	Refer to Agent - Refer to Agent	
	IVY ST	GROVE ST -	Conflict with existing Street Use Permit.	12B-0124	Refer to Agent - Refer to Agent	
	IVY ST	GROVE ST -	Conflict with existing Street Use Permit.	12B-0131	Refer to Agent - Refer to Agent	
	IVY ST	GROVE ST -	Conflict with existing Street Use Permit.	13B-0009	Refer to Agent - Refer to Agent	
	IVY ST	GROVE ST -	Conflict with existing Street Use Permit.	13B-0017	Refer to Agent - Refer to Agent	
	IVY ST	GROVE ST -	Conflict with existing Street Use Permit.	13B-0039	Refer to Agent - Refer to Agent	
	IVY ST	GROVE ST -	Conflict with existing Street Use Permit.	13B-0040	Refer to Agent - Refer to Agent	
	IVY ST	GROVE ST -	Banners are allowed on this street	N/A		

Street Name	From St	To St	Message	Job	Contact	Dates
	IVY ST	GROVE ST -	DPT Blue Book Traffic Restriction. Time of day during which lanes must be kept clear: EAST 7AM - 7PM EVERYDAY // WEST 7AM - 7PM EVERYDAY	N/A		
	IVY ST	GROVE ST -	Please refer to Figure 12 of Section 9.4(A) of the DPW Order No. 171,442 for special conditions for excavation in the vicinity of AWSS.	N/A		
	IVY ST	GROVE ST -	Under G095 requirement, Contractor shall contact Muni Overhead Line Division of any work 10 feet in horizontal or vertical direction of overhead lines. Contact: Tim Lipps @ (415) 554-9227	N/A		
	IVY ST	GROVE ST -	Proposed Paving.	PAVING	Au Bui -	Aug 12 2013-Mar 28 2014
	IVY ST	GROVE ST -	Proposed Excavation.	SF DPW IDC - Streets & Highways	Au Bui -	Aug 12 2013-Mar 28 2014
	IVY ST	GROVE ST -	Proposed Excavation.	SF Planning	Adam Varat -	Jan 1 2020-Dec 31 2020

No Diagram submitted



(415) 554-5810
FAX (415) 554-6161
<http://www.sfdpw.org>

Department of Public Works
Bureau of Street-Use and Mapping
1155 Market St, 3rd Floor
San Francisco, CA 94103

13EXC-1895

Utility Excavation Permit

Address : Multiple Locations

Cost: \$8,878.91

Block: Lot: Zip:

Pursuant to Article 2.4 of the Public Works Code in conjunction to DPW Order 178,940 permission, revocable at the will of the Director of Public Works, to excavate and restore the public right-of-way is granted to Permittee.

Bay Area Lightworks

Name: Bay Area Lightworks

Address: 1460 Yosemite Ave. San Francisco, CA 94124

Contact: Lindy Galimba

Phone: 415-822-2336

Conditions

This permit is approved with the condition that "No cabinet(s), PG&E power meter pedestal and VMS (Variable Message Sign) system will be installed (including foundation) under this permit until DPW approves the proposed location(s) for the installation of the cabinet(s)". Failure to comply with this condition may render this permit void and may subject Bay Area Lightworks to a fine or citation for up to \$10,000.00 a day for installing a cabinet without approval and valid approved permit.

Also, due to the coordinated planned paving schedule on Franklin St. from Fell St. to Clay St., the full restoration requirements per the excavation code (full lane width restoration) will not be required. Bay Area Lightworks will be allowed to do the standard restoration (place concrete base and hot asphalt concrete flush to the wearing surface) for the size of the excavation (T-trench) only. In-lieu paving payment cost will not be required since this project was coordinated with the paving program.

This permit has been revised to reflect the change on the permit condition with regards to the installation of the cabinets. This permit approves the installation of sixteen (16) traffic signal controller cabinets and two (2) power meter pedestals for a total of eighteen (18) proposed cabinets installed on various locations. (07/02/2013)

EmergencyConfirmationNumber**24 Hour / 7 Day Contact:**

JIM LAU #415-760-9243

Service Address/Project:VAN NESS CORRIDORS - FRANKLIN ST. (Part 1)
(Contract No. 1900J) (Work location: Franklin St. between Fell St.to Clay St.)**Start Date**

06/05/2013

Permit expires on:

6/19/2014

Purpose

Electric

Excavation Reason

Place Conduit

Excavation Reason Description**Method:**

Open Cut: Sawcut

TrackingNumber1**TrackingNumber2****Project Size**

12150

Inspection

The undersigned Permittee hereby agrees to comply with all requirements and conditions noted on this permit

Approved Date : 07/02/2013

****When drilling/excavating in sidewalk area, entire flag(s) must be replaced.****

Applicant/Permitee

Date

Distribution:
Inside BSM: Utility Inspection

Printed : 7/11/2014 8:14:58 AM

Plan Checker

Rene Lopez

STREET EXCAVATION REQUIREMENTS:

1. The permittee shall call Underground Service Alert (U.S.A.), telephone number 1-800-227-2600, 48 hours prior to any excavation.
2. All work including sidewalk and pavement cutting and removal, lagging, excavation, backfill, and sidewalk and pavement restoration shall be done by a licensed paving contractor and in accordance with the requirements of the Standard Specifications of the Bureau of Engineering, Department of Public Works, July 1986 Edition and Department of Public Works Order Nos. 176,707, copy attached.
3.
 - a. DPW Order 181,305, dated 6/17/13, Reinforced Concrete Bus pads, shall be constructed in accordance with SFPDW Standard Plan, File No. 96,607 and SFPDW Standard Specification Section 210 except that the concrete bus pad shall have a minimum compressive strength of 5,000 psi. Concrete bus pads shall be constructed at a minimum thickness of 10 to 12 inches and shall be approximately 10-foot wide.
 - b. DPW Order 181,306 dated 9/26/13, Reinforced concrete sidewalk, shall be constructed in accordance with the SFPDW Standard Plan File No. 96,608 and SFPDW Standard Specification Section 204 with #3 steel reinforced bars at mid-depth of the concrete sidewalk slab.
4. Sidewalk and pavement restoration shall include the replacement of traffic lane and crosswalk striping, parking stall markings, and curb painting that might have been obliterated during street excavation. The permittee shall perform their work under on the following options:
 - a. Have the City forces do the striping and painting work at the permittee's expense. The permittee shall make a deposit with the Department of Parking & Traffic for this purpose in an amount estimated by the Municipal Transportation Agency (MTA) 7th Floor 1 South Van Ness Ave telephone 701-4500, and notify the MTA at least 48 hours in advance of the time the work is to be done.
 - b. Perform the work themselves following instructions available at the Department of Parking & Traffic.
5. The permittee shall submit a non-refundable fee to Bureau of Street-Use and Mapping to pay for City Inspection of the backfill and pavement restoration. At least 48 hours in advance, the permittee shall make arrangements with the Street Improvement Section Inspectors, 554-7149, for an inspection schedule.
6. The permittee shall file and maintain an excavation bond in the sum of \$25,000.00 with the Department of Public Works, to guarantee the maintenance of the pavement in the excavation area for a period of 3 years following the completion of the backfill and pavement restoration pursuant to Article 2.4.40 of the Public Works Code.
7. The permittee shall conduct construction operations in accordance with the requirements of Article 11 of the Traffic Code. The permittee shall contact the MTA 7th Floor 1 South Van Ness Ave telephone 701-4500, for specific restrictions before starting work.
8. The permittee shall obtain the required permits, if any, from regulating agencies of the State of California.
9. The permittee shall verify the locations of any City or public service utility company facilities that may be affected by the work authorized by this permit and shall assume all responsibility for any damage to such facilities. The permittee shall make satisfactory arrangements and payments for any necessary temporary relocation of City or public utility company facilities.
10. The permittee shall pay the required fee for sewer installation permit at the Plumbing Inspection Division, Department of Building Inspection, 1660 Mission Street and arrange for inspection of this work, telephone 558-6054.
11. Concrete form work, planting of trees and pouring of sidewalk and/or curb shall not be performed prior to obtaining a permit from Bureau of Urban Forestry (BUF), telephone: 554-6700.
12. Per DPW Order 178,806, the recycling of Cobble Stones and Granit Curb shall follow as:
 - a. Cobblestones shall be clean of dirt prior to transporting. Extreme care shall be taken during the transporting the cobblestones to minimize damage before delivery to City. The cobblestones shall be neatly and securely placed on pallets so they can be moved about safely after the delivery. The Minimum size of cobblestone shall be 4 inches square (16 square inches). The cobblestones shall be delivered, including off loading, to the lower lot at the Cesar Chavez Street Yard located at 2323 Cesar Chavez Street or at alternative location directed by the Department within the City of San Francisco. Contact the Department forty-eight hours (48 hours) prior to delivery. The Department can be reached at (415) 641-2627.
 - b. Granite Curb shall be neatly and securely placed on pallets so they can be moved about safely after delivery. The Contractor shall exercise care in transporting the granite curb to minimize damage. The length limit of recyclable granite curbs shall be no less than four feet. The granite curb shall be delivered, including off loading, to the back lot at the Griffith Pump Station located at 1105 Thomas Street or at an alternative location directed by the Department within the City of San Francisco. Contact Bureau of Street and Sewer Repair (BSSR) at least forty-eight hours (48 hours) prior to delivery. BSSR can be reached at (415) 695-2087.
13. In consideration of this Permit being issued for the work described in the application, Permittee on its behalf and that of any successor or assign, and on behalf of any lessee, promises and agrees to perform all the terms of this Permit and to comply with all applicable laws, ordinances and regulations.
14. Permittee agrees on its behalf and that of any successor or assign to hold harmless, defend, and indemnify the City and County of San Francisco, including, without limitation, each of its commissions, departments, officers, agents and employees (hereinafter collectively referred to as the "City") from and against any and all losses, liabilities, expenses, claims, demands, injuries, damages, fines, penalties, costs or judgments including, without limitation, attorneys' fees and costs (collectively, "claims") of any kind allegedly arising directly or indirectly from (i) any act by, omission by, or negligence of, Permittee or its subcontractors, or the officers, agents, or employees of either, while engaged in the performance of the work authorized by this Permit, or while in or about the property subject to this Permit for any reason connected in any way whatsoever with the performance of the work authorized by this Permit, or allegedly resulting directly or indirectly from the maintenance or installation of any equipment, facilities or structures authorized under this Permit, (ii) any accident or injury to any contractor or subcontractor, or any officer, agent, or employee of either of them, while engaged in the performance of the work authorized by this Permit, or while in or about the property, for any reason connected with the performance of the work authorized by this Permit, or arising from liens or claims for services rendered or labor or materials furnished in or for the performance of the work authorized by this Permit, (iii) injuries or damages to real or personal property, good will, and persons in, upon or in any way allegedly connected with the work authorized by this Permit from any cause or claims arising at any time, and (iv) any release or discharge, or threatened release or discharge, of any hazardous material caused or allowed by Permittee in, under, on or about the property subject to this Permit or into the environment. As used herein, "hazardous material" means any substance, waste or material which, because of its quantity, concentration of physical or chemical characteristics is deemed by any federal, state, or local governmental authority to pose a present or potential hazard to human health or safety or to the environment.
15. Permittee must hold harmless, indemnify and defend the City regardless of the alleged negligence of the City or any other party, except only for claims resulting directly from the sole negligence or willful misconduct of the City. Permittee specifically acknowledges and agrees that it has an immediate and independent obligation to defend the City from any claim which actually or potentially falls within this indemnity provision, even if the allegations are or may be groundless, false or fraudulent, which obligation arises at the time such claim is tendered to Permittee by the City and continues at all times thereafter. Permittee agrees that the indemnification obligations assumed under this Permit shall survive expiration of the Permit or completion of work.
16. Permittee shall obtain and maintain through the terms of this Permit general liability, automobile liability or workers' compensation insurance as the City deems necessary to protect the City against claims for damages for personal injury, accidental death and property damage allegedly arising from any work done under this Permit. Such insurance shall in no way limit Permittee's indemnity hereunder. Certificates of insurance, in form and with insurers satisfactory to the City, evidencing all coverages above shall be furnished to the City before commencing any operations under this Permit, with complete copies of policies furnished promptly upon City request.
17. The permittee and any permitted successor or assign recognize and understand that this permit may create a possessory interest.

Special Conditions

13EXC-1895

Conditions

====>NOTES: Per the Public Works Excavation Code:

- 1). ' T ' trench shall be the standard restoration practice for all trenches greater than 18 inches in width. The restoration of the concrete base and pavement will be equal to 1 ft. as measured from the edge of the trench;
- 2). the minimum pavement restoration requirements (mill and fill) for trenches exceeding 25% of the length of the block shall include the restoration of all affected lanes for the entire length of the block. For streets that are not delineated by painted lanes and the width of the excavation is less than thirteen (13) feet, the pavement restoration requirements (mill and fill) shall be for the entire length of the block thirteen (13) feet in width;
- 3). for excavation in the intersection, the restoration shall be to pave all affected quadrants either with the 13 foot rule for streets without delineated traffic lanes unless it is on a Muni route and for streets with multiple delineated traffic lanes in one direction, the restoration shall be limited to the affected lane(s).

====>Per DPW sign specifications, all projects impacting the length of one (1) block face or more will require the installation of a project information sign, for the duration of the project. The project information sign should be located at either end of the project facing oncoming vehicular traffic. For larger projects that exceed five (5) blocks, the project information sign should be placed at five (5) block intervals in both directions. The signage is intended to keep the public informed of the intent of the project, project schedule, contact information and allow for updates as needed.

====>Due to the coordinated planned paving schedule on Franklin St. from Fell St. to Clay St., the full restoration requirements per the excavation code (full lane width restoration) will not be required. Bay Area Lightworks will be allowed to do the standard restoration (place concrete base and hot asphalt concrete flush to the wearing surface) for the size of the excavation (T-trench) only. In-lieu paving payment cost will not be required since this project was coordinated with the paving program.

====>In the event that the proposed excavation is within the crosswalk and falls on the conditions of the curb ramp regulations per DPW Order No. 179,254, an evaluation of the angular returns will be conducted at each end of the affected crosswalk to determine whether the affected curb ramps are built per the current City standards. All curb ramp installation shall comply with ADA requirements.

====>If concrete street, gutter or parking strip is excavated, Bay Area Lightworks shall remove and replace the entire concrete section from construction joint to construction joint. (No new construction joint will be allowed).

====>When drilling/excavating in the sidewalk area, entire sidewalk flag(s) must be replaced to adjacent score lines.

====>Placement or installation of any utility facilities within the curb return area is prohibited per DPW Order No. 175,387.

====>The Department of Public Works approves this permit pursuant to the following special conditions, which the Department of Public Works incorporates into the permit and makes a part thereof.

SPECIAL PERMIT CONDITIONS:

1. Bay Area Lightworks shall coordinate all work with any other construction projects and events known or unforeseen such as to minimize the impact of construction project on the general public and/or event(s).
2. Bay Area Lightworks shall also comply with Code Section 2.4.50(b)(ii) and (b)(iii), post and maintain notice(s) at the site of the excavation and deliver a written notice to each dwelling unit on the block(s) affected by the excavation at least ten (10) days prior to start of construction.
3. Bay Area Lightworks shall comply with Code Section 2.4.55(b)(i), such that each excavation will be backfilled and compacted within 120 hours from the time the construction related to the excavation is completed, and immediately place and maintain temporary pavement (cutback) over the excavation(s).
4. Bay Area Lightworks's work shall be in accordance to all traffic regulations per S.F. Traffic Code (The Blue Book) or with any DPT approved traffic routing plan or DPT special traffic permit.
5. Bay Area Lightworks shall provide safe access for all pedestrians at all times. Special attention must be paid to provide ingress and egress to businesses and driveways.
6. Bay Area Lightworks shall coordinate all work with MUNI so as to avoid disruption to MUNI services. Please call Carlos Carrillo of Muni at #567-8745 to coordinate the schedule of work.
7. Bay Area Lightworks shall discuss and coordinate with Muni with regards to relocating bus stops if necessary for pedestrian safety. Please call Carlos Carrillo of Muni at #567-8745 for coordination.
8. Bay Area Lightworks shall hire SF police officers (when necessary) to control traffic so as to minimize the impact of the construction on the general public.
9. Bay Area Lightworks shall cooperate and participate in all public outreach and information including community meetings.
10. Bay Area Lightworks shall replace any existing traffic stripings and markings that are removed or damaged by the work activity with temporary stripings and markings after the restoration of the pavement as specified on the revised Section 6.2 'Pavement Markings' of DPT's 'Blue Book'. Also, Bay Area Lightworks shall pay to DPT the cost of replacing the permanent pavement markings. For any questions, please call Conrad Magat of DPT at (415) 701-4680.
11. Bay Area Lightworks shall restore all trenches per the Excavation Code and shall be to the satisfaction of the assigned city inspector.
12. Bay Area Lightworks shall remove all temporary pavement markings including USA marking on both the sidewalk and street at the conclusion of the excavation.
13. Bay Area Lightworks shall submit compaction test results done by a certified material testing laboratory as required by the excavation code prior to pavement restoration. [NOTE: Per Article 2.4 of the Public Works Code, the required compaction test shall be one (1) set of three (3) compaction tests per one (1) regular city block, or as specified by the DPW assigned inspector. Copies of the compaction test results shall be provided to the assigned DPW inspector.]

Failure to comply with the above requirements may render this permit void and may subject Bay Area Lightworks to a fine or citation.

Permit Addresses

13EXC-1895

*RW = RockWheel, SMC = Surface Mounted Cabinets, S/W = Sidewalk Work, DB = Directional Boring, BP= Reinforced Concrete Bus Pad, UB = Reinforced Concrete for Utility Pull Boxes and Curb Ramps

Number of blocks: 68 Total repair size:12150 sqft Total Streetspace:7740 Total Sidewalk: sqft

ID	Street Name	From St	To St	Sides	*Other	Asphalt	Concrete	Street Space Feet	Sidewalk Feet
111	CALIFORNIA ST	VAN NESS AVE	FRANKLIN ST	North	RW : False SMC : True S/W Only : True DB: False BP: False UB: False	0	60	0	
Total						0	60	0	
26	EDDY ST	VAN NESS AVE	FRANKLIN ST	Both	RW : False SMC : True S/W Only : False DB: False BP: False UB: False	20	60	20	
Total						20	60	20	
113	ELLIS ST	VAN NESS AVE	FRANKLIN ST	North	RW : False SMC : True S/W Only : True DB: False BP: False UB: False	0	15	0	
Total						0	15	0	
1	FRANKLIN ST	FELL ST	LINDEN ST	East	RW : False SMC : False S/W Only : False DB: False BP: False UB: False	100	60		
3		LINDEN ST	HAYES ST	East	RW : False SMC : True S/W Only : False DB: False BP: False UB: False	100	75	100	
5		HAYES ST	IVY ST	East	RW : False SMC : False S/W Only : False DB: False BP: False UB: False	270	100		

ID	Street Name	From St	To St	Sides	*Other	Asphalt	Concrete	Street Space Feet	Sidewalk Feet
6	FRANKLIN ST	IVY ST	GROVE ST	East	RW : False SMC : True S/W Only : False DB: False BP: False UB: False	270	100	270	
8		GROVE ST	FULTON ST	East	RW : False SMC : False S/W Only : False DB: False BP: False UB: False	250	0		
10		FULTON ST	MCALLISTER ST	Both	RW : False SMC : False S/W Only : False DB: False BP: False UB: False	320	90		
12		MCALLISTER ST	REDWOOD ST	West	RW : False SMC : True S/W Only : False DB: False BP: False UB: False	275	60	275	
14		REDWOOD ST	GOLDEN GATE AVE	West	RW : False SMC : False S/W Only : False DB: False BP: False UB: False	275	60		
16		GOLDEN GATE AVE	ELM ST	West	RW : False SMC : False S/W Only : False DB: False BP: False UB: False	275	30	275	
17		ELM ST	Intersection	West	RW : False SMC : False S/W Only : False DB: False BP: False UB: False	70	0	275	
18		ELM ST	TURK ST	Both	RW : False SMC : False S/W Only : False DB: False BP: False UB: False	275	30		
20		TURK ST	LARCH ST	Both	RW : False SMC : True S/W Only : False DB: False BP: False UB: False	335	30	335	

ID	Street Name	From St	To St	Sides	*Other	Asphalt	Concrete	Street Space Feet	Sidewalk Feet
22	FRANKLIN ST	LARCH ST	EDDY ST	East	RW : False SMC : False S/W Only : False DB: False BP: False UB: False	335	30	335	
25		EDDY ST	Intersection	East	RW : False SMC : False S/W Only : False DB: False BP: False UB: False	70	0		
27		EDDY ST	WILLOW ST	East	RW : False SMC : False S/W Only : False DB: False BP: False UB: False	275	0		
29		WILLOW ST	ELLIS ST	East	RW : False SMC : False S/W Only : False DB: False BP: False UB: False	275	0		
30		ELLIS ST	Intersection	East	RW : False SMC : False S/W Only : False DB: False BP: False UB: False	60	0		
31		ELLIS ST	OLIVE ST	East	RW : False SMC : False S/W Only : False DB: False BP: False UB: False	345	30	345	
33		OLIVE ST	OFARRELL ST \ STARR KING WAY	Both	RW : False SMC : True S/W Only : False DB: False BP: False UB: False	345	30	345	
35		OFARRELL ST \ STARR KING WAY	MYRTLE ST	East	RW : False SMC : False S/W Only : False DB: False BP: False UB: False	320	0	320	
37		MYRTLE ST	GEARY BLVD	Both	RW : False SMC : False S/W Only : False DB: False BP: False UB: False	320	60	320	

ID	Street Name	From St	To St	Sides	*Other	Asphalt	Concrete	Street Space Feet	Sidewalk Feet
40	FRANKLIN ST	GEARY BLVD	PETER YORKE WAY \ POST ST	Both	RW : False SMC : False S/W Only : False DB: False BP: False UB: False	320	60		
42		PETER YORKE WAY \ POST ST	DANIEL BURNHAM CT	East	RW : False SMC : False S/W Only : False DB: False BP: False UB: False	275	0	275	
43		DANIEL BURNHAM CT	Intersection	East	RW : False SMC : False S/W Only : False DB: False BP: False UB: False	60	0	275	
44		DANIEL BURNHAM CT	SUTTER ST	East	RW : False SMC : False S/W Only : False DB: False BP: False UB: False	275	30	275	
46		SUTTER ST	FERN ST	Both	RW : False SMC : True S/W Only : False DB: False BP: False UB: False	375	60	375	
47		FERN ST	Intersection	East	RW : False SMC : False S/W Only : False DB: False BP: False UB: False	60	0	375	
48		FERN ST	BUSH ST	East	RW : False SMC : False S/W Only : False DB: False BP: False UB: False	375	60	375	
49		BUSH ST	Intersection	East	RW : False SMC : False S/W Only : False DB: False BP: False UB: False	60	0		
50		BUSH ST	AUSTIN ST	East	RW : False SMC : False S/W Only : False DB: False BP: False UB: False	270	50		

ID	Street Name	From St	To St	Sides	*Other	Asphalt	Concrete	Street Space Feet	Sidewalk Feet
51	FRANKLIN ST	AUSTIN ST	Intersection	East	RW : False SMC : False S/W Only : False DB: False BP: False UB: False	60	0	270	
52		AUSTIN ST	PINE ST	East	RW : False SMC : False S/W Only : False DB: False BP: False UB: False	270	50		
54		PINE ST	CALIFORNIA ST	East	RW : False SMC : True S/W Only : False DB: False BP: False UB: False	275	30	275	
55		CALIFORNIA ST	Intersection	East	RW : False SMC : False S/W Only : False DB: False BP: False UB: False	80	30	80	
56		CALIFORNIA ST	SACRAMENTO ST	East	RW : False SMC : True S/W Only : False DB: False BP: False UB: False	265	30	265	
58		SACRAMENTO ST	CLAY ST	East	RW : False SMC : True S/W Only : False DB: False BP: False UB: False	270	60	270	
59		CLAY ST	Intersection	East	RW : False SMC : False S/W Only : False DB: False BP: False UB: False	60	30	60	
105		FELL ST	Intersection	East	RW : False SMC : False S/W Only : True DB: False BP: False UB: False	0	50	0	
Total						8510	1325	6365	
9	FULTON ST	FRANKLIN ST	Intersection	East	RW : False SMC : False S/W Only : False DB: False BP: False UB: False	60	0	60	

ID	Street Name	From St	To St	Sides	*Other	Asphalt	Concrete	Street Space Feet	Sidewalk Feet
107	FULTON ST	FRANKLIN ST	GOUGH ST	North	RW : False SMC : True S/W Only : True DB: False BP: False UB: False	0	50	0	
Total						60	50	60	
38	GEARY BLVD	GEARY ST \ VAN NESS AVE	FRANKLIN ST	South	RW : False SMC : True S/W Only : True DB: False BP: False UB: False	0	60	0	
39		FRANKLIN ST	Intersection	East	RW : False SMC : False S/W Only : False DB: False BP: False UB: False	60	30	60	
Total						60	90	60	
15	GOLDEN GATE AVE	FRANKLIN ST	Intersection	West	RW : False SMC : False S/W Only : False DB: False BP: False UB: False	65	0		
Total						65	0		
108	GOUGH ST	GROVE ST	FULTON ST	East	RW : False SMC : True S/W Only : True DB: False BP: False UB: False	0	60	0	
109		ELM ST	TURK ST	Both	RW : False SMC : True S/W Only : False DB: False BP: False UB: False	100	50	0	
Total						100	110	0	
7	GROVE ST	FRANKLIN ST	Intersection	East	RW : False SMC : False S/W Only : False DB: False BP: False UB: False	50	0	50	
Total						50	0	50	

ID	Street Name	From St	To St	Sides	*Other	Asphalt	Concrete	Street Space Feet	Sidewalk Feet
4	HAYES ST	FRANKLIN ST	Intersection	East	RW : False SMC : False S/W Only : False DB: False BP: False UB: False	40	0	40	
114		VAN NESS AVE	FRANKLIN ST	South	RW : False SMC : True S/W Only : True DB: False BP: False UB: False	0	15	0	
Total						40	15	40	
106	IVY ST	FRANKLIN ST	Intersection	East	RW : False SMC : False S/W Only : False DB: False BP: False UB: False	40	0	0	
Total						40	0	0	
21	LARCH ST	FRANKLIN ST	Intersection	East	RW : False SMC : False S/W Only : False DB: False BP: False UB: False	60	0	335	
Total						60	0	335	
2	LINDEN ST	FRANKLIN ST	Intersection	East	RW : False SMC : False S/W Only : False DB: False BP: False UB: False	40	0	40	
Total						40	0	40	
11	MCALLISTER ST	FRANKLIN ST	Intersection	West	RW : False SMC : False S/W Only : False DB: False BP: False UB: False	65	30		
Total						65	30		
36	MYRTLE ST	FRANKLIN ST	Intersection	East	RW : False SMC : False S/W Only : False DB: False BP: False UB: False	60	0	320	
Total						60	0	320	

ID	Street Name	From St	To St	Sides	*Other	Asphalt	Concrete	Street Space Feet	Sidewalk Feet
32	OLIVE ST	FRANKLIN ST	Intersection	East	RW : False SMC : False S/W Only : False DB: False BP: False UB: False	60	0	345	
Total						60	0	345	
53	PINE ST	FRANKLIN ST	Intersection	East	RW : False SMC : False S/W Only : False DB: False BP: False UB: False	60	0		
Total						60	0		
41	POST ST	FRANKLIN ST \ PETER YORKE WAY	Intersection	East	RW : False SMC : False S/W Only : False DB: False BP: False UB: False	45	0	45	
112		VAN NESS AVE	FRANKLIN ST \ PETER YORKE WAY	North	RW : False SMC : True S/W Only : True DB: False BP: False UB: False	0	15	0	
Total						45	15	45	
13	REDWOOD ST	FRANKLIN ST	Intersection	West	RW : False SMC : False S/W Only : False DB: False BP: False UB: False	275	60		
Total						275	60		
57	SACRAMENTO ST	FRANKLIN ST	Intersection	East	RW : False SMC : False S/W Only : False DB: False BP: False UB: False	60	30	60	
Total						60	30	60	
34	STARR KING WAY	FRANKLIN ST \ OFARRELL ST	Intersection	East	RW : False SMC : False S/W Only : False DB: False BP: False UB: False	60	0		
Total						60	0		

ID	Street Name	From St	To St	Sides	*Other	Asphalt	Concrete	Street Space Feet	Sidewalk Feet
45	SUTTER ST	FRANKLIN ST	Intersection	Both	RW : False SMC : False S/W Only : False DB: False BP: False UB: False	70	0		
Total						70	0		
19	TURK ST	FRANKLIN ST	Intersection	Both	RW : False SMC : False S/W Only : False DB: False BP: False UB: False	120	0		
24		GOUGH ST	Intersection	East	RW : False SMC : False S/W Only : False DB: False BP: False UB: False	80	0	0	
110		FRANKLIN ST	GOUGH ST	North	RW : False SMC : False S/W Only : False DB: False BP: False UB: False	15	0	0	
Total						215	0	0	
28	WILLOW ST	FRANKLIN ST	Intersection	East	RW : False SMC : False S/W Only : False DB: False BP: False UB: False	275	0		
Total						275	0		

Exceptions

13EXC-1895

Street Name	From St	To St	Message	Job	Contact	Dates
AUSTIN ST						
	FRANKLIN ST	Intersection	Conflict with existing Street Use Permit.	12B-0107	Refer to Agent - Refer to Agent	
	FRANKLIN ST	Intersection	Conflict with existing Street Use Permit.	12B-0111	Refer to Agent - Refer to Agent	
	FRANKLIN ST	Intersection	Conflict with existing Street Use Permit.	12B-0119	Refer to Agent - Refer to Agent	
	FRANKLIN ST	Intersection	Conflict with existing Street Use Permit.	12B-0122	Refer to Agent - Refer to Agent	
	FRANKLIN ST	Intersection	Conflict with existing Street Use Permit.	12B-0124	Refer to Agent - Refer to Agent	
	FRANKLIN ST	Intersection	Conflict with existing Street Use Permit.	12B-0131	Refer to Agent - Refer to Agent	
	FRANKLIN ST	Intersection	Conflict with existing Street Use Permit.	13B-0009	Refer to Agent - Refer to Agent	
	FRANKLIN ST	Intersection	Conflict with existing Street Use Permit.	13B-0012	Refer to Agent - Refer to Agent	
	FRANKLIN ST	Intersection	Conflict with existing Street Use Permit.	13B-0017	Refer to Agent - Refer to Agent	
	FRANKLIN ST	Intersection	Conflict with existing Street Use Permit.	13B-0040	Refer to Agent - Refer to Agent	
	FRANKLIN ST	Intersection	Proposed Paving.	PAVING	Au Bui -	Aug 12 2013-Mar 28 2014
	FRANKLIN ST	Intersection	Proposed Paving.	PAVING	Au Bui -	Jul 10 2013-Mar 28 2014
	FRANKLIN ST	Intersection	Proposed Excavation.	SF MTA SS - Transportation Engineering (Capital)	Cathal Hennessy -	Feb 1 2013-Dec 1 2013
BUSH ST						
	FRANKLIN ST	Intersection	Conflict with existing Street Use Permit.	12B-0107	Refer to Agent - Refer to Agent	
	FRANKLIN ST	Intersection	Conflict with existing Street Use Permit.	12B-0111	Refer to Agent - Refer to Agent	
	FRANKLIN ST	Intersection	Conflict with existing Street Use Permit.	12B-0119	Refer to Agent - Refer to Agent	
	FRANKLIN ST	Intersection	Conflict with existing Street Use Permit.	12B-0122	Refer to Agent - Refer to Agent	
	FRANKLIN ST	Intersection	Conflict with existing Street Use Permit.	12B-0124	Refer to Agent - Refer to Agent	
	FRANKLIN ST	Intersection	Conflict with existing Street Use Permit.	12B-0131	Refer to Agent - Refer to Agent	
	FRANKLIN ST	Intersection	Conflict with existing Street Use Permit.	13B-0009	Refer to Agent - Refer to Agent	
	FRANKLIN ST	Intersection	Conflict with existing Street Use Permit.	13B-0012	Refer to Agent - Refer to Agent	
	FRANKLIN ST	Intersection	Conflict with existing Street Use Permit.	13B-0017	Refer to Agent - Refer to Agent	
	FRANKLIN ST	Intersection	Conflict with existing Street Use Permit.	13B-0040	Refer to Agent - Refer to Agent	
	FRANKLIN ST	Intersection	Please see special paving requirements for Moratorium Streets.	1632J		Sep 3 2011-Sep 3 2016

Street Name	From St	To St	Message	Job	Contact	Dates
	FRANKLIN ST	Intersection	Proposed Excavation.	SF MTA SS - Transportation Engineering (Capital)	Cathal Hennessy -	Feb 1 2013-Dec 1 2013
CALIFORNIA ST						
	VAN NESS AVE	FRANKLIN ST -	Conflict with existing Street Use Permit.	12B-0035	Refer to Agent - Refer to Agent	
	FRANKLIN ST	Intersection	Conflict with existing Street Use Permit.	12B-0097	Refer to Agent - Refer to Agent	
	FRANKLIN ST	Intersection	Conflict with existing Street Use Permit.	12B-0111	Refer to Agent - Refer to Agent	
	FRANKLIN ST	Intersection	Conflict with existing Street Use Permit.	12B-0116	Refer to Agent - Refer to Agent	
	FRANKLIN ST	Intersection	Conflict with existing Street Use Permit.	12B-0118	Refer to Agent - Refer to Agent	
	FRANKLIN ST	Intersection	Conflict with existing Street Use Permit.	12B-0119	Refer to Agent - Refer to Agent	
	FRANKLIN ST	Intersection	Conflict with existing Street Use Permit.	12B-0122	Refer to Agent - Refer to Agent	
	FRANKLIN ST	Intersection	Conflict with existing Street Use Permit.	12B-0124	Refer to Agent - Refer to Agent	
	FRANKLIN ST	Intersection	Conflict with existing Street Use Permit.	12B-0131	Refer to Agent - Refer to Agent	
	FRANKLIN ST	Intersection	Conflict with existing Street Use Permit.	13B-0009	Refer to Agent - Refer to Agent	
	FRANKLIN ST	Intersection	Conflict with existing Street Use Permit.	13B-0012	Refer to Agent - Refer to Agent	
	FRANKLIN ST	Intersection	Conflict with existing Street Use Permit.	13B-0017	Refer to Agent - Refer to Agent	
	VAN NESS AVE	FRANKLIN ST -	DPT Blue Book Traffic Restriction. Time of day during which lanes must be kept clear: NORTH 7AM - 9AM 3PM - 7PM MONDAY THROUGH FRIDAY // SOUTH 7AM - 9AM 3PM - 7PM MONDAY THROUGH FRIDAY	N/A		
	FRANKLIN ST	Intersection	Proposed Paving.	PAVING	Au Bui -	Aug 12 2013-Mar 28 2014
	FRANKLIN ST	Intersection	Proposed Paving.	PAVING	Au Bui -	Jul 10 2013-Mar 28 2014
	FRANKLIN ST	Intersection	Proposed Excavation.	SF DPW IDC - Streets & Highways	Au Bui -	Aug 12 2013-Mar 28 2014
	FRANKLIN ST	Intersection	Proposed Excavation.	SF DPW IDC - Streets & Highways	Au Bui -	Jul 10 2013-Mar 28 2014
	FRANKLIN ST	Intersection	Proposed Excavation.	SF MTA SS - Transportation Engineering (Capital)	Cathal Hennessy -	Feb 1 2013-Dec 1 2013
CLAY ST						
	FRANKLIN ST	Intersection	Under G095 requirement, Contractor shall contact Muni Overhead Line Division of any work 10 feet in horizontal or vertical direction of overhead lines. Contact: Tim Lipps @ (415) 554-9227	N/A		
	FRANKLIN ST	Intersection	Proposed Paving.	PAVING	Au Bui -	Aug 12 2013-Mar 28 2014
	FRANKLIN ST	Intersection	Proposed Paving.	PAVING	Au Bui -	Jul 10 2013-Mar 28 2014

Street Name	From St	To St	Message	Job	Contact	Dates
	FRANKLIN ST	Intersection	Proposed Excavation.	SF MTA Capital Programs and Costruction	Darton Ito -	Jan 1 2020-Dec 31 2020
	FRANKLIN ST	Intersection	Proposed Excavation.	SF MTA SS - Transportatio n Engineering (Capital)	Cathal Hennessy -	Feb 1 2013-Dec 1 2013
DANIEL BURNHAM CT						
	FRANKLIN ST	Intersection	Conflict with existing Street Use Permit.	12B-0107	Refer to Agent - Refer to Agent	
	FRANKLIN ST	Intersection	Conflict with existing Street Use Permit.	12B-0111	Refer to Agent - Refer to Agent	
	FRANKLIN ST	Intersection	Conflict with existing Street Use Permit.	12B-0119	Refer to Agent - Refer to Agent	
	FRANKLIN ST	Intersection	Conflict with existing Street Use Permit.	12B-0122	Refer to Agent - Refer to Agent	
	FRANKLIN ST	Intersection	Conflict with existing Street Use Permit.	12B-0124	Refer to Agent - Refer to Agent	
	FRANKLIN ST	Intersection	Conflict with existing Street Use Permit.	12B-0131	Refer to Agent - Refer to Agent	
	FRANKLIN ST	Intersection	Conflict with existing Street Use Permit.	13B-0009	Refer to Agent - Refer to Agent	
	FRANKLIN ST	Intersection	Conflict with existing Street Use Permit.	13B-0012	Refer to Agent - Refer to Agent	
	FRANKLIN ST	Intersection	Conflict with existing Street Use Permit.	13B-0017	Refer to Agent - Refer to Agent	
	FRANKLIN ST	Intersection	Conflict with existing Street Use Permit.	13B-0040	Refer to Agent - Refer to Agent	
	FRANKLIN ST	Intersection	Proposed Paving.	PAVING	Au Bui -	Aug 12 2013-Mar 28 2014
	FRANKLIN ST	Intersection	Proposed Paving.	PAVING	Au Bui -	Jul 10 2013-Mar 28 2014
	FRANKLIN ST	Intersection	Proposed Excavation.	SF DPW IDC - Streets & Highways	Au Bui -	Aug 12 2013-Mar 28 2014
	FRANKLIN ST	Intersection	Proposed Excavation.	SF DPW IDC - Streets & Highways	Au Bui -	Jul 10 2013-Mar 28 2014
	FRANKLIN ST	Intersection	Proposed Excavation.	SF MTA SS - Transportatio n Engineering (Capital)	Cathal Hennessy -	Feb 1 2013-Dec 1 2013
EDDY ST						
	FRANKLIN ST	Intersection	Conflict with existing Street Use Permit.	12B-0107	Refer to Agent - Refer to Agent	
	FRANKLIN ST	Intersection	Conflict with existing Street Use Permit.	12B-0119	Refer to Agent - Refer to Agent	
	FRANKLIN ST	Intersection	Conflict with existing Street Use Permit.	12B-0122	Refer to Agent - Refer to Agent	
	FRANKLIN ST	Intersection	Conflict with existing Street Use Permit.	12B-0131	Refer to Agent - Refer to Agent	
	VAN NESS AVE	FRANKLIN ST -	Conflict with existing Street Use Permit.	12ECN-1037	Refer to Agent5504900 - Refer to Agent5504900	Oct 15 2012-
	VAN NESS AVE	FRANKLIN ST -	Conflict with existing Street Use Permit.	12SW-0071	Refer to Agent - Refer to Agent	
	FRANKLIN ST	Intersection	Conflict with existing Street Use Permit.	13B-0009	Refer to Agent - Refer to Agent	

Street Name	From St	To St	Message	Job	Contact	Dates
	FRANKLIN ST	Intersection	Conflict with existing Street Use Permit.	13B-0017	Refer to Agent - Refer to Agent	
	FRANKLIN ST	Intersection	Conflict with existing Street Use Permit.	13B-0040	Refer to Agent - Refer to Agent	
	FRANKLIN ST	Intersection	Please refer to Figure 12 of Section 9.4(A) of the DPW Order No. 171,442 for special conditions for excavation in the vicinity of AWSS.	N/A		
	FRANKLIN ST	Intersection	Under G095 requirement, Contractor shall contact Muni Overhead Line Division of any work 10 feet in horizontal or vertical direction of overhead lines. Contact: Tim Lipps @ (415) 554-9227	N/A		
	VAN NESS AVE	FRANKLIN ST -	Banners are allowed on this street	N/A		
	VAN NESS AVE	FRANKLIN ST -	Please refer to Figure 12 of Section 9.4(A) of the DPW Order No. 171,442 for special conditions for excavation in the vicinity of AWSS.	N/A		
	VAN NESS AVE	FRANKLIN ST -	Under G095 requirement, Contractor shall contact Muni Overhead Line Division of any work 10 feet in horizontal or vertical direction of overhead lines. Contact: Tim Lipps @ (415) 554-9227	N/A		
	FRANKLIN ST	Intersection	Proposed Paving.	PAVING	Au Bui -	Aug 12 2013-Mar 28 2014
	FRANKLIN ST	Intersection	Proposed Paving.	PAVING	Au Bui -	Jul 10 2013-Mar 28 2014
	FRANKLIN ST	Intersection	Proposed Excavation.	SF DPW IDC - Streets & Highways	Au Bui -	Aug 12 2013-Mar 28 2014
	FRANKLIN ST	Intersection	Proposed Excavation.	SF DPW IDC - Streets & Highways	Au Bui -	Jul 10 2013-Mar 28 2014
	FRANKLIN ST	Intersection	Proposed Excavation.	SF DPW IDC - Streets & Highways	Au Bui -	Aug 12 2013-Mar 28 2014
	FRANKLIN ST	Intersection	Proposed Excavation.	SF DPW IDC - Streets & Highways	Au Bui -	Jul 10 2013-Mar 28 2014
	FRANKLIN ST	Intersection	Proposed Excavation.	SF MTA SS - Transportatio n Engineering (Capital)	Cathal Hennessy -	Feb 1 2013-Dec 1 2013
ELLIS ST						
	FRANKLIN ST	Intersection	Conflict with existing excavation permit. It is mandatory that you coordinate all work for joint paving.	11EXC-2294	1-800-743-5000 - 1-800-743- 5000	Mar 18 2013-Jul 31 2013
	FRANKLIN ST	Intersection	Conflict with existing Street Use Permit.	12B-0107	Refer to Agent - Refer to Agent	
	FRANKLIN ST	Intersection	Conflict with existing Street Use Permit.	12B-0116	Refer to Agent - Refer to Agent	
	FRANKLIN ST	Intersection	Conflict with existing Street Use Permit.	12B-0119	Refer to Agent - Refer to Agent	
	FRANKLIN ST	Intersection	Conflict with existing Street Use Permit.	12B-0122	Refer to Agent - Refer to Agent	

Street Name	From St	To St	Message	Job	Contact	Dates
	FRANKLIN ST	Intersection	Conflict with existing Street Use Permit.	12B-0131	Refer to Agent - Refer to Agent	
	FRANKLIN ST	Intersection	Conflict with existing Street Use Permit.	13B-0009	Refer to Agent - Refer to Agent	
	FRANKLIN ST	Intersection	Conflict with existing Street Use Permit.	13B-0017	Refer to Agent - Refer to Agent	
	FRANKLIN ST	Intersection	Conflict with existing Street Use Permit.	13B-0040	Refer to Agent - Refer to Agent	
	FRANKLIN ST	Intersection	Please refer to Figure 12 of Section 9.4(A) of the DPW Order No. 171,442 for special conditions for excavation in the vicinity of AWSS.	N/A		
	VAN NESS AVE	FRANKLIN ST -	Banners are allowed on this street	N/A		
	VAN NESS AVE	FRANKLIN ST -	Please refer to Figure 12 of Section 9.4(A) of the DPW Order No. 171,442 for special conditions for excavation in the vicinity of AWSS.	N/A		
	FRANKLIN ST	Intersection	Proposed Paving.	PAVING	Au Bui -	Aug 12 2013-Mar 28 2014
	FRANKLIN ST	Intersection	Proposed Paving.	PAVING	Au Bui -	Jul 10 2013-Mar 28 2014
	FRANKLIN ST	Intersection	Proposed Excavation.	PG&E	Alex Hom -	Mar 18 2013-Sep 30 2013
	FRANKLIN ST	Intersection	Proposed Excavation.	SF DPW IDC - Streets & Highways	Au Bui -	Aug 12 2013-Mar 28 2014
	FRANKLIN ST	Intersection	Proposed Excavation.	SF DPW IDC - Streets & Highways	Au Bui -	Jul 10 2013-Mar 28 2014
	FRANKLIN ST	Intersection	Proposed Excavation.	SF MTA SS - Transportatio n Engineering (Capital)	Cathal Hennessy -	Feb 1 2013-Dec 1 2013
	FRANKLIN ST	Intersection	Prior to performing any construction, all CCSF survey monuments shall be referenced by a licensed Land Surveyor on a Corner Record or a Record of Survey, if any construction will take place within 10ft of the monument. For any questions, please call Mapping at #554-5827	Stone or Concrete Monument		
	VAN NESS AVE	FRANKLIN ST -	Prior to performing any construction, all CCSF survey monuments shall be referenced by a licensed Land Surveyor on a Corner Record or a Record of Survey, if any construction will take place within 10ft of the monument. For any questions, please call Mapping at #554-5827	Stone or Concrete Monument		
ELM ST						
	FRANKLIN ST	Intersection	Conflict with existing Street Use Permit.	12B-0107	Refer to Agent - Refer to Agent	
	FRANKLIN ST	Intersection	Conflict with existing Street Use Permit.	12B-0111	Refer to Agent - Refer to Agent	
	FRANKLIN ST	Intersection	Conflict with existing Street Use Permit.	12B-0119	Refer to Agent - Refer to Agent	
	FRANKLIN ST	Intersection	Conflict with existing Street Use Permit.	12B-0122	Refer to Agent - Refer to Agent	

Street Name	From St	To St	Message	Job	Contact	Dates
	FRANKLIN ST	Intersection	Conflict with existing Street Use Permit.	12B-0124	Refer to Agent - Refer to Agent	
	FRANKLIN ST	Intersection	Conflict with existing Street Use Permit.	12B-0131	Refer to Agent - Refer to Agent	
	FRANKLIN ST	Intersection	Conflict with existing Street Use Permit.	13B-0009	Refer to Agent - Refer to Agent	
	FRANKLIN ST	Intersection	Conflict with existing Street Use Permit.	13B-0017	Refer to Agent - Refer to Agent	
	FRANKLIN ST	Intersection	Conflict with existing Street Use Permit.	13B-0037	Refer to Agent - Refer to Agent	
	FRANKLIN ST	Intersection	Conflict with existing Street Use Permit.	13B-0040	Refer to Agent - Refer to Agent	
	FRANKLIN ST	Intersection	Please refer to Figure 12 of Section 9.4(A) of the DPW Order No. 171,442 for special conditions for excavation in the vicinity of AWSS.	N/A		
	FRANKLIN ST	Intersection	Proposed Paving.	PAVING	Au Bui -	Aug 12 2013-Mar 28 2014
	FRANKLIN ST	Intersection	Proposed Paving.	PAVING	Au Bui -	Jul 10 2013-Mar 28 2014
	FRANKLIN ST	Intersection	Proposed Excavation.	SF DPW IDC - Streets & Highways	Au Bui -	Aug 12 2013-Mar 28 2014
	FRANKLIN ST	Intersection	Proposed Excavation.	SF DPW IDC - Streets & Highways	Au Bui -	Jul 10 2013-Mar 28 2014
	FRANKLIN ST	Intersection	Proposed Excavation.	SF MTA SS - Transportatio n Engineering (Capital)	Cathal Hennessy -	Feb 1 2013-Dec 1 2013
	FRANKLIN ST	Intersection	Proposed Excavation.	SF Planning	Adam Varat -	Jan 1 2020-Dec 31 2020
FELL ST						
	FRANKLIN ST	Intersection	Conflict with existing Street Use Permit.	12B-0056	Refer to Agent - Refer to Agent	
	FRANKLIN ST	Intersection	Conflict with existing Street Use Permit.	12B-0097	Refer to Agent - Refer to Agent	
	FRANKLIN ST	Intersection	Conflict with existing Street Use Permit.	12B-0107	Refer to Agent - Refer to Agent	
	FRANKLIN ST	Intersection	Conflict with existing Street Use Permit.	12B-0111	Refer to Agent - Refer to Agent	
	FRANKLIN ST	Intersection	Conflict with existing Street Use Permit.	12B-0119	Refer to Agent - Refer to Agent	
	FRANKLIN ST	Intersection	Conflict with existing Street Use Permit.	12B-0122	Refer to Agent - Refer to Agent	
	FRANKLIN ST	Intersection	Conflict with existing Street Use Permit.	12B-0124	Refer to Agent - Refer to Agent	
	FRANKLIN ST	Intersection	Conflict with existing Street Use Permit.	12B-0131	Refer to Agent - Refer to Agent	
	FRANKLIN ST	Intersection	Conflict with existing Street Use Permit.	13B-0009	Refer to Agent - Refer to Agent	
	FRANKLIN ST	Intersection	Conflict with existing Street Use Permit.	13B-0012	Refer to Agent - Refer to Agent	
	FRANKLIN ST	Intersection	Conflict with existing Street Use Permit.	13B-0017	Refer to Agent - Refer to Agent	
	FRANKLIN ST	Intersection	Conflict with existing Street Use Permit.	13B-0040	Refer to Agent - Refer to Agent	
	FRANKLIN ST	Intersection	Conflict with existing Street Use Permit.	13B-0041	Refer to Agent - Refer to Agent	

Street Name	From St	To St	Message	Job	Contact	Dates
	FRANKLIN ST	Intersection	Please see special paving requirements for Moratorium Streets.	1574J		Oct 7 2010-Oct 7 2015
	FRANKLIN ST	Intersection	Proposed Excavation.	SF DPW IDC - Streets & Highways	Au Bui -	Aug 12 2013-Mar 28 2014
	FRANKLIN ST	Intersection	Proposed Excavation.	SF DPW IDC - Streets & Highways	Au Bui -	Jul 10 2013-Mar 28 2014
	FRANKLIN ST	Intersection	Proposed Excavation.	SF MTA SS - Transportation Engineering (Capital)	Cathal Hennessy -	Feb 1 2013-Dec 1 2013
	FRANKLIN ST	Intersection	Proposed Excavation.	SF Planning	Adam Varat -	Jan 1 2020-Dec 31 2020
FERN ST						
	FRANKLIN ST	Intersection	Conflict with existing Street Use Permit.	12B-0107	Refer to Agent - Refer to Agent	
	FRANKLIN ST	Intersection	Conflict with existing Street Use Permit.	12B-0111	Refer to Agent - Refer to Agent	
	FRANKLIN ST	Intersection	Conflict with existing Street Use Permit.	12B-0119	Refer to Agent - Refer to Agent	
	FRANKLIN ST	Intersection	Conflict with existing Street Use Permit.	12B-0122	Refer to Agent - Refer to Agent	
	FRANKLIN ST	Intersection	Conflict with existing Street Use Permit.	12B-0124	Refer to Agent - Refer to Agent	
	FRANKLIN ST	Intersection	Conflict with existing Street Use Permit.	12B-0131	Refer to Agent - Refer to Agent	
	FRANKLIN ST	Intersection	Conflict with existing Street Use Permit.	13B-0009	Refer to Agent - Refer to Agent	
	FRANKLIN ST	Intersection	Conflict with existing Street Use Permit.	13B-0012	Refer to Agent - Refer to Agent	
	FRANKLIN ST	Intersection	Conflict with existing Street Use Permit.	13B-0017	Refer to Agent - Refer to Agent	
	FRANKLIN ST	Intersection	Conflict with existing Street Use Permit.	13B-0040	Refer to Agent - Refer to Agent	
	FRANKLIN ST	Intersection	Proposed Paving.	PAVING	Au Bui -	Aug 12 2013-Mar 28 2014
	FRANKLIN ST	Intersection	Proposed Paving.	PAVING	Au Bui -	Jul 10 2013-Mar 28 2014
	FRANKLIN ST	Intersection	Proposed Excavation.	SF MTA SS - Transportation Engineering (Capital)	Cathal Hennessy -	Feb 1 2013-Dec 1 2013
FRANKLIN ST						
	ELLIS ST	Intersection	Conflict with existing excavation permit. It is mandatory that you coordinate all work for joint paving.	11EXC-2294	1-800-743-5000 - 1-800-743-5000	Mar 18 2013-Jul 31 2013
	WILLOW ST	ELLIS ST -	Conflict with existing excavation permit. It is mandatory that you coordinate all work for joint paving.	11EXC-2294	1-800-743-5000 - 1-800-743-5000	Mar 18 2013-Jul 31 2013
	WILLOW ST	Intersection	Conflict with existing excavation permit. It is mandatory that you coordinate all work for joint paving.	11EXC-2294	1-800-743-5000 - 1-800-743-5000	Mar 18 2013-Jul 31 2013
	FELL ST	LINDEN ST -	Conflict with existing Street Use Permit.	11IE-0114	Refer to Agent - Refer to Agent	
	AUSTIN ST	PINE ST -	Conflict with existing Street Use Permit.	12B-0023	Refer to Agent - Refer to Agent	

Street Name	From St	To St	Message	Job	Contact	Dates
	BUSH ST	AUSTIN ST -	Conflict with existing Street Use Permit.	12B-0023	Refer to Agent - Refer to Agent	
	DANIEL BURNHAM CT	SUTTER ST -	Conflict with existing Street Use Permit.	12B-0023	Refer to Agent - Refer to Agent	
	FERN ST	BUSH ST -	Conflict with existing Street Use Permit.	12B-0023	Refer to Agent - Refer to Agent	
	GEARY BLVD	PETER YORKE WAY \ POST ST -	Conflict with existing Street Use Permit.	12B-0023	Refer to Agent - Refer to Agent	
	PETER YORKE WAY \ POST ST	DANIEL BURNHAM CT -	Conflict with existing Street Use Permit.	12B-0023	Refer to Agent - Refer to Agent	
	PINE ST	Intersection	Conflict with existing Street Use Permit.	12B-0023	Refer to Agent - Refer to Agent	
	SUTTER ST	FERN ST -	Conflict with existing Street Use Permit.	12B-0023	Refer to Agent - Refer to Agent	
	AUSTIN ST	PINE ST -	Conflict with existing Street Use Permit.	12B-0025	Refer to Agent - Refer to Agent	
	BUSH ST	AUSTIN ST -	Conflict with existing Street Use Permit.	12B-0025	Refer to Agent - Refer to Agent	
	DANIEL BURNHAM CT	SUTTER ST -	Conflict with existing Street Use Permit.	12B-0025	Refer to Agent - Refer to Agent	
	FERN ST	BUSH ST -	Conflict with existing Street Use Permit.	12B-0025	Refer to Agent - Refer to Agent	
	GEARY BLVD	PETER YORKE WAY \ POST ST -	Conflict with existing Street Use Permit.	12B-0025	Refer to Agent - Refer to Agent	
	PETER YORKE WAY \ POST ST	DANIEL BURNHAM CT -	Conflict with existing Street Use Permit.	12B-0025	Refer to Agent - Refer to Agent	
	PINE ST	Intersection	Conflict with existing Street Use Permit.	12B-0025	Refer to Agent - Refer to Agent	
	SUTTER ST	FERN ST -	Conflict with existing Street Use Permit.	12B-0025	Refer to Agent - Refer to Agent	
	FULTON ST	MCALLISTER ST -	Conflict with existing Street Use Permit.	12B-0026	Refer to Agent - Refer to Agent	
	GROVE ST	FULTON ST -	Conflict with existing Street Use Permit.	12B-0026	Refer to Agent - Refer to Agent	
	HAYES ST	Intersection	Conflict with existing Street Use Permit.	12B-0026	Refer to Agent - Refer to Agent	
	HAYES ST	IVY ST -	Conflict with existing Street Use Permit.	12B-0026	Refer to Agent - Refer to Agent	
	IVY ST	GROVE ST -	Conflict with existing Street Use Permit.	12B-0026	Refer to Agent - Refer to Agent	
	MCALLISTER ST	REDWOOD ST -	Conflict with existing Street Use Permit.	12B-0026	Refer to Agent - Refer to Agent	
	REDWOOD ST	GOLDEN GATE AVE -	Conflict with existing Street Use Permit.	12B-0026	Refer to Agent - Refer to Agent	
	AUSTIN ST	PINE ST -	Conflict with existing Street Use Permit.	12B-0033	Refer to Agent - Refer to Agent	
	BUSH ST	AUSTIN ST -	Conflict with existing Street Use Permit.	12B-0033	Refer to Agent - Refer to Agent	
	DANIEL BURNHAM CT	SUTTER ST -	Conflict with existing Street Use Permit.	12B-0033	Refer to Agent - Refer to Agent	
	ELM ST	TURK ST -	Conflict with existing Street Use Permit.	12B-0033	Refer to Agent - Refer to Agent	
	FERN ST	BUSH ST -	Conflict with existing Street Use Permit.	12B-0033	Refer to Agent - Refer to Agent	
	FULTON ST	MCALLISTER ST -	Conflict with existing Street Use Permit.	12B-0033	Refer to Agent - Refer to Agent	
	GEARY BLVD	Intersection	Conflict with existing Street Use Permit.	12B-0033	Refer to Agent - Refer to Agent	

Street Name	From St	To St	Message	Job	Contact	Dates
	GEARY BLVD	PETER YORKE WAY \ POST ST -	Conflict with existing Street Use Permit.	12B-0033	Refer to Agent - Refer to Agent	
	GOLDEN GATE AVE	ELM ST -	Conflict with existing Street Use Permit.	12B-0033	Refer to Agent - Refer to Agent	
	GOLDEN GATE AVE	Intersection	Conflict with existing Street Use Permit.	12B-0033	Refer to Agent - Refer to Agent	
	GROVE ST	FULTON ST -	Conflict with existing Street Use Permit.	12B-0033	Refer to Agent - Refer to Agent	
	GROVE ST	Intersection	Conflict with existing Street Use Permit.	12B-0033	Refer to Agent - Refer to Agent	
	MCALLISTER ST	REDWOOD ST -	Conflict with existing Street Use Permit.	12B-0033	Refer to Agent - Refer to Agent	
	MYRTLE ST	GEARY BLVD -	Conflict with existing Street Use Permit.	12B-0033	Refer to Agent - Refer to Agent	
	OFARRELL ST \ STARR KING WAY	MYRTLE ST -	Conflict with existing Street Use Permit.	12B-0033	Refer to Agent - Refer to Agent	
	PETER YORKE WAY \ POST ST	DANIEL BURNHAM CT -	Conflict with existing Street Use Permit.	12B-0033	Refer to Agent - Refer to Agent	
	PINE ST	CALIFORNIA ST -	Conflict with existing Street Use Permit.	12B-0033	Refer to Agent - Refer to Agent	
	PINE ST	Intersection	Conflict with existing Street Use Permit.	12B-0033	Refer to Agent - Refer to Agent	
	REDWOOD ST	GOLDEN GATE AVE -	Conflict with existing Street Use Permit.	12B-0033	Refer to Agent - Refer to Agent	
	SUTTER ST	FERN ST -	Conflict with existing Street Use Permit.	12B-0033	Refer to Agent - Refer to Agent	
	GROVE ST	Intersection	Conflict with existing Street Use Permit.	12B-0036	Refer to Agent - Refer to Agent	
	FULTON ST	MCALLISTER ST -	Conflict with existing Street Use Permit.	12B-0040	Refer to Agent - Refer to Agent	
	GROVE ST	FULTON ST -	Conflict with existing Street Use Permit.	12B-0040	Refer to Agent - Refer to Agent	
	GROVE ST	Intersection	Conflict with existing Street Use Permit.	12B-0040	Refer to Agent - Refer to Agent	
	MCALLISTER ST	Intersection	Conflict with existing Street Use Permit.	12B-0040	Refer to Agent - Refer to Agent	
	PINE ST	Intersection	Conflict with existing Street Use Permit.	12B-0040	Refer to Agent - Refer to Agent	
	GEARY BLVD	Intersection	Conflict with existing Street Use Permit.	12B-0043	Refer to Agent - Refer to Agent	
	DANIEL BURNHAM CT	SUTTER ST -	Conflict with existing Street Use Permit.	12B-0049	Refer to Agent - Refer to Agent	
	EDDY ST	WILLOW ST -	Conflict with existing Street Use Permit.	12B-0049	Refer to Agent - Refer to Agent	
	ELLIS ST	OLIVE ST -	Conflict with existing Street Use Permit.	12B-0049	Refer to Agent - Refer to Agent	
	FELL ST	LINDEN ST -	Conflict with existing Street Use Permit.	12B-0049	Refer to Agent - Refer to Agent	
	FERN ST	BUSH ST -	Conflict with existing Street Use Permit.	12B-0049	Refer to Agent - Refer to Agent	
	FULTON ST	MCALLISTER ST -	Conflict with existing Street Use Permit.	12B-0049	Refer to Agent - Refer to Agent	
	GOLDEN GATE AVE	Intersection	Conflict with existing Street Use Permit.	12B-0049	Refer to Agent - Refer to Agent	
	GROVE ST	FULTON ST -	Conflict with existing Street Use Permit.	12B-0049	Refer to Agent - Refer to Agent	
	HAYES ST	IVY ST -	Conflict with existing Street Use Permit.	12B-0049	Refer to Agent - Refer to Agent	

Street Name	From St	To St	Message	Job	Contact	Dates
	IVY ST	GROVE ST -	Conflict with existing Street Use Permit.	12B-0049	Refer to Agent - Refer to Agent	
	LARCH ST	EDDY ST -	Conflict with existing Street Use Permit.	12B-0049	Refer to Agent - Refer to Agent	
	LINDEN ST	HAYES ST -	Conflict with existing Street Use Permit.	12B-0049	Refer to Agent - Refer to Agent	
	MCALLISTER ST	REDWOOD ST -	Conflict with existing Street Use Permit.	12B-0049	Refer to Agent - Refer to Agent	
	MYRTLE ST	GEARY BLVD -	Conflict with existing Street Use Permit.	12B-0049	Refer to Agent - Refer to Agent	
	OFARRELL ST \ STARR KING WAY	MYRTLE ST -	Conflict with existing Street Use Permit.	12B-0049	Refer to Agent - Refer to Agent	
	OLIVE ST	OFARRELL ST \ STARR KING WAY -	Conflict with existing Street Use Permit.	12B-0049	Refer to Agent - Refer to Agent	
	PETER YORKE WAY \ POST ST	DANIEL BURNHAM CT -	Conflict with existing Street Use Permit.	12B-0049	Refer to Agent - Refer to Agent	
	PETER YORKE WAY \ POST ST	Intersection	Conflict with existing Street Use Permit.	12B-0049	Refer to Agent - Refer to Agent	
	REDWOOD ST	GOLDEN GATE AVE -	Conflict with existing Street Use Permit.	12B-0049	Refer to Agent - Refer to Agent	
	SUTTER ST	FERN ST -	Conflict with existing Street Use Permit.	12B-0049	Refer to Agent - Refer to Agent	
	TURK ST	Intersection	Conflict with existing Street Use Permit.	12B-0049	Refer to Agent - Refer to Agent	
	TURK ST	LARCH ST -	Conflict with existing Street Use Permit.	12B-0049	Refer to Agent - Refer to Agent	
	WILLOW ST	ELLIS ST -	Conflict with existing Street Use Permit.	12B-0049	Refer to Agent - Refer to Agent	
	AUSTIN ST	PINE ST -	Conflict with existing Street Use Permit.	12B-0050	Refer to Agent - Refer to Agent	
	BUSH ST	AUSTIN ST -	Conflict with existing Street Use Permit.	12B-0050	Refer to Agent - Refer to Agent	
	DANIEL BURNHAM CT	SUTTER ST -	Conflict with existing Street Use Permit.	12B-0050	Refer to Agent - Refer to Agent	
	EDDY ST	WILLOW ST -	Conflict with existing Street Use Permit.	12B-0050	Refer to Agent - Refer to Agent	
	ELLIS ST	OLIVE ST -	Conflict with existing Street Use Permit.	12B-0050	Refer to Agent - Refer to Agent	
	ELM ST	TURK ST -	Conflict with existing Street Use Permit.	12B-0050	Refer to Agent - Refer to Agent	
	FELL ST	LINDEN ST -	Conflict with existing Street Use Permit.	12B-0050	Refer to Agent - Refer to Agent	
	FERN ST	BUSH ST -	Conflict with existing Street Use Permit.	12B-0050	Refer to Agent - Refer to Agent	
	FULTON ST	MCALLISTER ST -	Conflict with existing Street Use Permit.	12B-0050	Refer to Agent - Refer to Agent	
	GEARY BLVD	PETER YORKE WAY \ POST ST -	Conflict with existing Street Use Permit.	12B-0050	Refer to Agent - Refer to Agent	
	GOLDEN GATE AVE	ELM ST -	Conflict with existing Street Use Permit.	12B-0050	Refer to Agent - Refer to Agent	
	GROVE ST	FULTON ST -	Conflict with existing Street Use Permit.	12B-0050	Refer to Agent - Refer to Agent	
	HAYES ST	IVY ST -	Conflict with existing Street Use Permit.	12B-0050	Refer to Agent - Refer to Agent	
	IVY ST	GROVE ST -	Conflict with existing Street Use Permit.	12B-0050	Refer to Agent - Refer to Agent	
	LARCH ST	EDDY ST -	Conflict with existing Street Use Permit.	12B-0050	Refer to Agent - Refer to Agent	

Street Name	From St	To St	Message	Job	Contact	Dates
	LINDEN ST	HAYES ST -	Conflict with existing Street Use Permit.	12B-0050	Refer to Agent - Refer to Agent	
	MCALLISTER ST	REDWOOD ST -	Conflict with existing Street Use Permit.	12B-0050	Refer to Agent - Refer to Agent	
	MYRTLE ST	GEARY BLVD -	Conflict with existing Street Use Permit.	12B-0050	Refer to Agent - Refer to Agent	
	OFARRELL ST \ STARR KING WAY	MYRTLE ST -	Conflict with existing Street Use Permit.	12B-0050	Refer to Agent - Refer to Agent	
	OLIVE ST	OFARRELL ST \ STARR KING WAY -	Conflict with existing Street Use Permit.	12B-0050	Refer to Agent - Refer to Agent	
	PETER YORKE WAY \ POST ST	DANIEL BURNHAM CT -	Conflict with existing Street Use Permit.	12B-0050	Refer to Agent - Refer to Agent	
	PINE ST	CALIFORNIA ST -	Conflict with existing Street Use Permit.	12B-0050	Refer to Agent - Refer to Agent	
	REDWOOD ST	GOLDEN GATE AVE -	Conflict with existing Street Use Permit.	12B-0050	Refer to Agent - Refer to Agent	
	SUTTER ST	FERN ST -	Conflict with existing Street Use Permit.	12B-0050	Refer to Agent - Refer to Agent	
	TURK ST	LARCH ST -	Conflict with existing Street Use Permit.	12B-0050	Refer to Agent - Refer to Agent	
	WILLOW ST	ELLIS ST -	Conflict with existing Street Use Permit.	12B-0050	Refer to Agent - Refer to Agent	
	GROVE ST	Intersection	Conflict with existing Street Use Permit.	12B-0051	Refer to Agent - Refer to Agent	
	HAYES ST	IVY ST -	Conflict with existing Street Use Permit.	12B-0051	Refer to Agent - Refer to Agent	
	IVY ST	GROVE ST -	Conflict with existing Street Use Permit.	12B-0051	Refer to Agent - Refer to Agent	
	EDDY ST	WILLOW ST -	Conflict with existing Street Use Permit.	12B-0052	Refer to Agent - Refer to Agent	
	ELLIS ST	OLIVE ST -	Conflict with existing Street Use Permit.	12B-0052	Refer to Agent - Refer to Agent	
	ELM ST	TURK ST -	Conflict with existing Street Use Permit.	12B-0052	Refer to Agent - Refer to Agent	
	GOLDEN GATE AVE	ELM ST -	Conflict with existing Street Use Permit.	12B-0052	Refer to Agent - Refer to Agent	
	LARCH ST	EDDY ST -	Conflict with existing Street Use Permit.	12B-0052	Refer to Agent - Refer to Agent	
	MCALLISTER ST	Intersection	Conflict with existing Street Use Permit.	12B-0052	Refer to Agent - Refer to Agent	
	MCALLISTER ST	REDWOOD ST -	Conflict with existing Street Use Permit.	12B-0052	Refer to Agent - Refer to Agent	
	MYRTLE ST	GEARY BLVD -	Conflict with existing Street Use Permit.	12B-0052	Refer to Agent - Refer to Agent	
	OFARRELL ST \ STARR KING WAY	MYRTLE ST -	Conflict with existing Street Use Permit.	12B-0052	Refer to Agent - Refer to Agent	
	OLIVE ST	OFARRELL ST \ STARR KING WAY -	Conflict with existing Street Use Permit.	12B-0052	Refer to Agent - Refer to Agent	
	REDWOOD ST	GOLDEN GATE AVE -	Conflict with existing Street Use Permit.	12B-0052	Refer to Agent - Refer to Agent	
	TURK ST	LARCH ST -	Conflict with existing Street Use Permit.	12B-0052	Refer to Agent - Refer to Agent	
	WILLOW ST	ELLIS ST -	Conflict with existing Street Use Permit.	12B-0052	Refer to Agent - Refer to Agent	
	AUSTIN ST	PINE ST -	Conflict with existing Street Use Permit.	12B-0053	Refer to Agent - Refer to Agent	
	BUSH ST	AUSTIN ST -	Conflict with existing Street Use Permit.	12B-0053	Refer to Agent - Refer to Agent	

Street Name	From St	To St	Message	Job	Contact	Dates
	DANIEL BURNHAM CT	SUTTER ST -	Conflict with existing Street Use Permit.	12B-0053	Refer to Agent - Refer to Agent	
	EDDY ST	WILLOW ST -	Conflict with existing Street Use Permit.	12B-0053	Refer to Agent - Refer to Agent	
	ELLIS ST	OLIVE ST -	Conflict with existing Street Use Permit.	12B-0053	Refer to Agent - Refer to Agent	
	ELM ST	TURK ST -	Conflict with existing Street Use Permit.	12B-0053	Refer to Agent - Refer to Agent	
	FELL ST	LINDEN ST -	Conflict with existing Street Use Permit.	12B-0053	Refer to Agent - Refer to Agent	
	FERN ST	BUSH ST -	Conflict with existing Street Use Permit.	12B-0053	Refer to Agent - Refer to Agent	
	FULTON ST	MCALLISTER ST -	Conflict with existing Street Use Permit.	12B-0053	Refer to Agent - Refer to Agent	
	GEARY BLVD	PETER YORKE WAY \ POST ST -	Conflict with existing Street Use Permit.	12B-0053	Refer to Agent - Refer to Agent	
	GOLDEN GATE AVE	ELM ST -	Conflict with existing Street Use Permit.	12B-0053	Refer to Agent - Refer to Agent	
	GROVE ST	FULTON ST -	Conflict with existing Street Use Permit.	12B-0053	Refer to Agent - Refer to Agent	
	HAYES ST	IVY ST -	Conflict with existing Street Use Permit.	12B-0053	Refer to Agent - Refer to Agent	
	IVY ST	GROVE ST -	Conflict with existing Street Use Permit.	12B-0053	Refer to Agent - Refer to Agent	
	LARCH ST	EDDY ST -	Conflict with existing Street Use Permit.	12B-0053	Refer to Agent - Refer to Agent	
	LINDEN ST	HAYES ST -	Conflict with existing Street Use Permit.	12B-0053	Refer to Agent - Refer to Agent	
	MCALLISTER ST	REDWOOD ST -	Conflict with existing Street Use Permit.	12B-0053	Refer to Agent - Refer to Agent	
	MYRTLE ST	GEARY BLVD -	Conflict with existing Street Use Permit.	12B-0053	Refer to Agent - Refer to Agent	
	OFARRELL ST \ STARR KING WAY	MYRTLE ST -	Conflict with existing Street Use Permit.	12B-0053	Refer to Agent - Refer to Agent	
	OLIVE ST	OFARRELL ST \ STARR KING WAY -	Conflict with existing Street Use Permit.	12B-0053	Refer to Agent - Refer to Agent	
	PETER YORKE WAY \ POST ST	DANIEL BURNHAM CT -	Conflict with existing Street Use Permit.	12B-0053	Refer to Agent - Refer to Agent	
	REDWOOD ST	GOLDEN GATE AVE -	Conflict with existing Street Use Permit.	12B-0053	Refer to Agent - Refer to Agent	
	SUTTER ST	FERN ST -	Conflict with existing Street Use Permit.	12B-0053	Refer to Agent - Refer to Agent	
	TURK ST	LARCH ST -	Conflict with existing Street Use Permit.	12B-0053	Refer to Agent - Refer to Agent	
	WILLOW ST	ELLIS ST -	Conflict with existing Street Use Permit.	12B-0053	Refer to Agent - Refer to Agent	
	EDDY ST	WILLOW ST -	Conflict with existing Street Use Permit.	12B-0056	Refer to Agent - Refer to Agent	
	ELLIS ST	OLIVE ST -	Conflict with existing Street Use Permit.	12B-0056	Refer to Agent - Refer to Agent	
	ELM ST	TURK ST -	Conflict with existing Street Use Permit.	12B-0056	Refer to Agent - Refer to Agent	
	FELL ST	Intersection	Conflict with existing Street Use Permit.	12B-0056	Refer to Agent - Refer to Agent	
	FELL ST	LINDEN ST -	Conflict with existing Street Use Permit.	12B-0056	Refer to Agent - Refer to Agent	
	FULTON ST	MCALLISTER ST -	Conflict with existing Street Use Permit.	12B-0056	Refer to Agent - Refer to Agent	

Street Name	From St	To St	Message	Job	Contact	Dates
	GOLDEN GATE AVE	ELM ST -	Conflict with existing Street Use Permit.	12B-0056	Refer to Agent - Refer to Agent	
	GROVE ST	FULTON ST -	Conflict with existing Street Use Permit.	12B-0056	Refer to Agent - Refer to Agent	
	HAYES ST	Intersection	Conflict with existing Street Use Permit.	12B-0056	Refer to Agent - Refer to Agent	
	HAYES ST	IVY ST -	Conflict with existing Street Use Permit.	12B-0056	Refer to Agent - Refer to Agent	
	IVY ST	GROVE ST -	Conflict with existing Street Use Permit.	12B-0056	Refer to Agent - Refer to Agent	
	LARCH ST	EDDY ST -	Conflict with existing Street Use Permit.	12B-0056	Refer to Agent - Refer to Agent	
	LINDEN ST	HAYES ST -	Conflict with existing Street Use Permit.	12B-0056	Refer to Agent - Refer to Agent	
	MCALLISTER ST	REDWOOD ST -	Conflict with existing Street Use Permit.	12B-0056	Refer to Agent - Refer to Agent	
	MYRTLE ST	GEARY BLVD -	Conflict with existing Street Use Permit.	12B-0056	Refer to Agent - Refer to Agent	
	OFARRELL ST \ STARR KING WAY	MYRTLE ST -	Conflict with existing Street Use Permit.	12B-0056	Refer to Agent - Refer to Agent	
	OLIVE ST	OFARRELL ST \ STARR KING WAY -	Conflict with existing Street Use Permit.	12B-0056	Refer to Agent - Refer to Agent	
	REDWOOD ST	GOLDEN GATE AVE -	Conflict with existing Street Use Permit.	12B-0056	Refer to Agent - Refer to Agent	
	TURK ST	Intersection	Conflict with existing Street Use Permit.	12B-0056	Refer to Agent - Refer to Agent	
	TURK ST	LARCH ST -	Conflict with existing Street Use Permit.	12B-0056	Refer to Agent - Refer to Agent	
	WILLOW ST	ELLIS ST -	Conflict with existing Street Use Permit.	12B-0056	Refer to Agent - Refer to Agent	
	FULTON ST	MCALLISTER ST -	Conflict with existing Street Use Permit.	12B-0059	Refer to Agent - Refer to Agent	
	GROVE ST	FULTON ST -	Conflict with existing Street Use Permit.	12B-0059	Refer to Agent - Refer to Agent	
	GROVE ST	Intersection	Conflict with existing Street Use Permit.	12B-0059	Refer to Agent - Refer to Agent	
	MCALLISTER ST	Intersection	Conflict with existing Street Use Permit.	12B-0059	Refer to Agent - Refer to Agent	
	AUSTIN ST	PINE ST -	Conflict with existing Street Use Permit.	12B-0065	Refer to Agent - Refer to Agent	
	BUSH ST	AUSTIN ST -	Conflict with existing Street Use Permit.	12B-0065	Refer to Agent - Refer to Agent	
	DANIEL BURNHAM CT	SUTTER ST -	Conflict with existing Street Use Permit.	12B-0065	Refer to Agent - Refer to Agent	
	FELL ST	LINDEN ST -	Conflict with existing Street Use Permit.	12B-0065	Refer to Agent - Refer to Agent	
	FERN ST	BUSH ST -	Conflict with existing Street Use Permit.	12B-0065	Refer to Agent - Refer to Agent	
	FULTON ST	MCALLISTER ST -	Conflict with existing Street Use Permit.	12B-0065	Refer to Agent - Refer to Agent	
	GOLDEN GATE AVE	Intersection	Conflict with existing Street Use Permit.	12B-0065	Refer to Agent - Refer to Agent	
	GROVE ST	FULTON ST -	Conflict with existing Street Use Permit.	12B-0065	Refer to Agent - Refer to Agent	
	HAYES ST	IVY ST -	Conflict with existing Street Use Permit.	12B-0065	Refer to Agent - Refer to Agent	
	IVY ST	GROVE ST -	Conflict with existing Street Use Permit.	12B-0065	Refer to Agent - Refer to Agent	

Street Name	From St	To St	Message	Job	Contact	Dates
	LINDEN ST	HAYES ST -	Conflict with existing Street Use Permit.	12B-0065	Refer to Agent - Refer to Agent	
	MCALLISTER ST	REDWOOD ST -	Conflict with existing Street Use Permit.	12B-0065	Refer to Agent - Refer to Agent	
	PETER YORKE WAY \ POST ST	DANIEL BURNHAM CT -	Conflict with existing Street Use Permit.	12B-0065	Refer to Agent - Refer to Agent	
	PINE ST	Intersection	Conflict with existing Street Use Permit.	12B-0065	Refer to Agent - Refer to Agent	
	REDWOOD ST	GOLDEN GATE AVE -	Conflict with existing Street Use Permit.	12B-0065	Refer to Agent - Refer to Agent	
	SUTTER ST	FERN ST -	Conflict with existing Street Use Permit.	12B-0065	Refer to Agent - Refer to Agent	
	GROVE ST	Intersection	Conflict with existing Street Use Permit.	12B-0067	Refer to Agent - Refer to Agent	
	HAYES ST	IVY ST -	Conflict with existing Street Use Permit.	12B-0067	Refer to Agent - Refer to Agent	
	IVY ST	GROVE ST -	Conflict with existing Street Use Permit.	12B-0067	Refer to Agent - Refer to Agent	
	EDDY ST	WILLOW ST -	Conflict with existing Street Use Permit.	12B-0069	Refer to Agent - Refer to Agent	
	ELLIS ST	OLIVE ST -	Conflict with existing Street Use Permit.	12B-0069	Refer to Agent - Refer to Agent	
	ELM ST	TURK ST -	Conflict with existing Street Use Permit.	12B-0069	Refer to Agent - Refer to Agent	
	GOLDEN GATE AVE	ELM ST -	Conflict with existing Street Use Permit.	12B-0069	Refer to Agent - Refer to Agent	
	LARCH ST	EDDY ST -	Conflict with existing Street Use Permit.	12B-0069	Refer to Agent - Refer to Agent	
	MCALLISTER ST	REDWOOD ST -	Conflict with existing Street Use Permit.	12B-0069	Refer to Agent - Refer to Agent	
	MYRTLE ST	Intersection	Conflict with existing Street Use Permit.	12B-0069	Refer to Agent - Refer to Agent	
	OFARRELL ST \ STARR KING WAY	MYRTLE ST -	Conflict with existing Street Use Permit.	12B-0069	Refer to Agent - Refer to Agent	
	OLIVE ST	OFARRELL ST \ STARR KING WAY -	Conflict with existing Street Use Permit.	12B-0069	Refer to Agent - Refer to Agent	
	REDWOOD ST	GOLDEN GATE AVE -	Conflict with existing Street Use Permit.	12B-0069	Refer to Agent - Refer to Agent	
	TURK ST	LARCH ST -	Conflict with existing Street Use Permit.	12B-0069	Refer to Agent - Refer to Agent	
	WILLOW ST	ELLIS ST -	Conflict with existing Street Use Permit.	12B-0069	Refer to Agent - Refer to Agent	
	EDDY ST	WILLOW ST -	Conflict with existing Street Use Permit.	12B-0080	Refer to Agent - Refer to Agent	
	ELLIS ST	OLIVE ST -	Conflict with existing Street Use Permit.	12B-0080	Refer to Agent - Refer to Agent	
	ELM ST	TURK ST -	Conflict with existing Street Use Permit.	12B-0080	Refer to Agent - Refer to Agent	
	GEARY BLVD	Intersection	Conflict with existing Street Use Permit.	12B-0080	Refer to Agent - Refer to Agent	
	GOLDEN GATE AVE	ELM ST -	Conflict with existing Street Use Permit.	12B-0080	Refer to Agent - Refer to Agent	
	LARCH ST	EDDY ST -	Conflict with existing Street Use Permit.	12B-0080	Refer to Agent - Refer to Agent	
	MCALLISTER ST	Intersection	Conflict with existing Street Use Permit.	12B-0080	Refer to Agent - Refer to Agent	
	MCALLISTER ST	REDWOOD ST -	Conflict with existing Street Use Permit.	12B-0080	Refer to Agent - Refer to Agent	

Street Name	From St	To St	Message	Job	Contact	Dates
	MYRTLE ST	GEARY BLVD -	Conflict with existing Street Use Permit.	12B-0080	Refer to Agent - Refer to Agent	
	OFARRELL ST \ STARR KING WAY	MYRTLE ST -	Conflict with existing Street Use Permit.	12B-0080	Refer to Agent - Refer to Agent	
	OLIVE ST	OFARRELL ST \ STARR KING WAY -	Conflict with existing Street Use Permit.	12B-0080	Refer to Agent - Refer to Agent	
	REDWOOD ST	GOLDEN GATE AVE -	Conflict with existing Street Use Permit.	12B-0080	Refer to Agent - Refer to Agent	
	TURK ST	LARCH ST -	Conflict with existing Street Use Permit.	12B-0080	Refer to Agent - Refer to Agent	
	WILLOW ST	ELLIS ST -	Conflict with existing Street Use Permit.	12B-0080	Refer to Agent - Refer to Agent	
	WILLOW ST	Intersection	Conflict with existing Street Use Permit.	12B-0080	Refer to Agent - Refer to Agent	
	AUSTIN ST	PINE ST -	Conflict with existing Street Use Permit.	12B-0088	Refer to Agent - Refer to Agent	
	BUSH ST	AUSTIN ST -	Conflict with existing Street Use Permit.	12B-0088	Refer to Agent - Refer to Agent	
	DANIEL BURNHAM CT	SUTTER ST -	Conflict with existing Street Use Permit.	12B-0088	Refer to Agent - Refer to Agent	
	FERN ST	BUSH ST -	Conflict with existing Street Use Permit.	12B-0088	Refer to Agent - Refer to Agent	
	PETER YORKE WAY \ POST ST	DANIEL BURNHAM CT -	Conflict with existing Street Use Permit.	12B-0088	Refer to Agent - Refer to Agent	
	PINE ST	Intersection	Conflict with existing Street Use Permit.	12B-0088	Refer to Agent - Refer to Agent	
	SUTTER ST	FERN ST -	Conflict with existing Street Use Permit.	12B-0088	Refer to Agent - Refer to Agent	
	AUSTIN ST	PINE ST -	Conflict with existing Street Use Permit.	12B-0090	Refer to Agent - Refer to Agent	
	BUSH ST	AUSTIN ST -	Conflict with existing Street Use Permit.	12B-0090	Refer to Agent - Refer to Agent	
	DANIEL BURNHAM CT	SUTTER ST -	Conflict with existing Street Use Permit.	12B-0090	Refer to Agent - Refer to Agent	
	EDDY ST	WILLOW ST -	Conflict with existing Street Use Permit.	12B-0090	Refer to Agent - Refer to Agent	
	ELLIS ST	OLIVE ST -	Conflict with existing Street Use Permit.	12B-0090	Refer to Agent - Refer to Agent	
	FELL ST	LINDEN ST -	Conflict with existing Street Use Permit.	12B-0090	Refer to Agent - Refer to Agent	
	FERN ST	BUSH ST -	Conflict with existing Street Use Permit.	12B-0090	Refer to Agent - Refer to Agent	
	FULTON ST	MCALLISTER ST -	Conflict with existing Street Use Permit.	12B-0090	Refer to Agent - Refer to Agent	
	GEARY BLVD	Intersection	Conflict with existing Street Use Permit.	12B-0090	Refer to Agent - Refer to Agent	
	GOLDEN GATE AVE	Intersection	Conflict with existing Street Use Permit.	12B-0090	Refer to Agent - Refer to Agent	
	GROVE ST	FULTON ST -	Conflict with existing Street Use Permit.	12B-0090	Refer to Agent - Refer to Agent	
	HAYES ST	IVY ST -	Conflict with existing Street Use Permit.	12B-0090	Refer to Agent - Refer to Agent	
	IVY ST	GROVE ST -	Conflict with existing Street Use Permit.	12B-0090	Refer to Agent - Refer to Agent	
	LARCH ST	EDDY ST -	Conflict with existing Street Use Permit.	12B-0090	Refer to Agent - Refer to Agent	
	LINDEN ST	HAYES ST -	Conflict with existing Street Use Permit.	12B-0090	Refer to Agent - Refer to Agent	

Street Name	From St	To St	Message	Job	Contact	Dates
	MCALLISTER ST	REDWOOD ST -	Conflict with existing Street Use Permit.	12B-0090	Refer to Agent - Refer to Agent	
	MYRTLE ST	GEARY BLVD -	Conflict with existing Street Use Permit.	12B-0090	Refer to Agent - Refer to Agent	
	OFARRELL ST \ STARR KING WAY	MYRTLE ST -	Conflict with existing Street Use Permit.	12B-0090	Refer to Agent - Refer to Agent	
	OLIVE ST	OFARRELL ST \ STARR KING WAY -	Conflict with existing Street Use Permit.	12B-0090	Refer to Agent - Refer to Agent	
	PETER YORKE WAY \ POST ST	DANIEL BURNHAM CT -	Conflict with existing Street Use Permit.	12B-0090	Refer to Agent - Refer to Agent	
	PINE ST	Intersection	Conflict with existing Street Use Permit.	12B-0090	Refer to Agent - Refer to Agent	
	REDWOOD ST	GOLDEN GATE AVE -	Conflict with existing Street Use Permit.	12B-0090	Refer to Agent - Refer to Agent	
	SUTTER ST	FERN ST -	Conflict with existing Street Use Permit.	12B-0090	Refer to Agent - Refer to Agent	
	TURK ST	LARCH ST -	Conflict with existing Street Use Permit.	12B-0090	Refer to Agent - Refer to Agent	
	WILLOW ST	ELLIS ST -	Conflict with existing Street Use Permit.	12B-0090	Refer to Agent - Refer to Agent	
	EDDY ST	WILLOW ST -	Conflict with existing Street Use Permit.	12B-0093	Refer to Agent - Refer to Agent	
	ELLIS ST	OLIVE ST -	Conflict with existing Street Use Permit.	12B-0093	Refer to Agent - Refer to Agent	
	ELM ST	TURK ST -	Conflict with existing Street Use Permit.	12B-0093	Refer to Agent - Refer to Agent	
	GOLDEN GATE AVE	ELM ST -	Conflict with existing Street Use Permit.	12B-0093	Refer to Agent - Refer to Agent	
	LARCH ST	EDDY ST -	Conflict with existing Street Use Permit.	12B-0093	Refer to Agent - Refer to Agent	
	MCALLISTER ST	Intersection	Conflict with existing Street Use Permit.	12B-0093	Refer to Agent - Refer to Agent	
	MCALLISTER ST	REDWOOD ST -	Conflict with existing Street Use Permit.	12B-0093	Refer to Agent - Refer to Agent	
	MYRTLE ST	GEARY BLVD -	Conflict with existing Street Use Permit.	12B-0093	Refer to Agent - Refer to Agent	
	OFARRELL ST \ STARR KING WAY	MYRTLE ST -	Conflict with existing Street Use Permit.	12B-0093	Refer to Agent - Refer to Agent	
	OLIVE ST	OFARRELL ST \ STARR KING WAY -	Conflict with existing Street Use Permit.	12B-0093	Refer to Agent - Refer to Agent	
	REDWOOD ST	GOLDEN GATE AVE -	Conflict with existing Street Use Permit.	12B-0093	Refer to Agent - Refer to Agent	
	TURK ST	LARCH ST -	Conflict with existing Street Use Permit.	12B-0093	Refer to Agent - Refer to Agent	
	WILLOW ST	ELLIS ST -	Conflict with existing Street Use Permit.	12B-0093	Refer to Agent - Refer to Agent	
	AUSTIN ST	PINE ST -	Conflict with existing Street Use Permit.	12B-0097	Refer to Agent - Refer to Agent	
	BUSH ST	AUSTIN ST -	Conflict with existing Street Use Permit.	12B-0097	Refer to Agent - Refer to Agent	
	CALIFORNIA ST	Intersection	Conflict with existing Street Use Permit.	12B-0097	Refer to Agent - Refer to Agent	
	DANIEL BURNHAM CT	SUTTER ST -	Conflict with existing Street Use Permit.	12B-0097	Refer to Agent - Refer to Agent	
	ELM ST	TURK ST -	Conflict with existing Street Use Permit.	12B-0097	Refer to Agent - Refer to Agent	
	FELL ST	Intersection	Conflict with existing Street Use Permit.	12B-0097	Refer to Agent - Refer to Agent	

Street Name	From St	To St	Message	Job	Contact	Dates
	FELL ST	LINDEN ST -	Conflict with existing Street Use Permit.	12B-0097	Refer to Agent - Refer to Agent	
	FERN ST	BUSH ST -	Conflict with existing Street Use Permit.	12B-0097	Refer to Agent - Refer to Agent	
	FULTON ST	MCALLISTER ST -	Conflict with existing Street Use Permit.	12B-0097	Refer to Agent - Refer to Agent	
	GEARY BLVD	PETER YORKE WAY \ POST ST -	Conflict with existing Street Use Permit.	12B-0097	Refer to Agent - Refer to Agent	
	GOLDEN GATE AVE	ELM ST -	Conflict with existing Street Use Permit.	12B-0097	Refer to Agent - Refer to Agent	
	GROVE ST	FULTON ST -	Conflict with existing Street Use Permit.	12B-0097	Refer to Agent - Refer to Agent	
	HAYES ST	IVY ST -	Conflict with existing Street Use Permit.	12B-0097	Refer to Agent - Refer to Agent	
	IVY ST	GROVE ST -	Conflict with existing Street Use Permit.	12B-0097	Refer to Agent - Refer to Agent	
	LINDEN ST	HAYES ST -	Conflict with existing Street Use Permit.	12B-0097	Refer to Agent - Refer to Agent	
	MCALLISTER ST	REDWOOD ST -	Conflict with existing Street Use Permit.	12B-0097	Refer to Agent - Refer to Agent	
	MYRTLE ST	GEARY BLVD -	Conflict with existing Street Use Permit.	12B-0097	Refer to Agent - Refer to Agent	
	OFARRELL ST \ STARR KING WAY	Intersection	Conflict with existing Street Use Permit.	12B-0097	Refer to Agent - Refer to Agent	
	OFARRELL ST \ STARR KING WAY	MYRTLE ST -	Conflict with existing Street Use Permit.	12B-0097	Refer to Agent - Refer to Agent	
	PETER YORKE WAY \ POST ST	DANIEL BURNHAM CT -	Conflict with existing Street Use Permit.	12B-0097	Refer to Agent - Refer to Agent	
	PETER YORKE WAY \ POST ST	Intersection	Conflict with existing Street Use Permit.	12B-0097	Refer to Agent - Refer to Agent	
	PINE ST	CALIFORNIA ST -	Conflict with existing Street Use Permit.	12B-0097	Refer to Agent - Refer to Agent	
	REDWOOD ST	GOLDEN GATE AVE -	Conflict with existing Street Use Permit.	12B-0097	Refer to Agent - Refer to Agent	
	SUTTER ST	FERN ST -	Conflict with existing Street Use Permit.	12B-0097	Refer to Agent - Refer to Agent	
	TURK ST	Intersection	Conflict with existing Street Use Permit.	12B-0097	Refer to Agent - Refer to Agent	
	GEARY BLVD	Intersection	Conflict with existing Street Use Permit.	12B-0104	Refer to Agent - Refer to Agent	
	FULTON ST	Intersection	Conflict with existing Street Use Permit.	12B-0106	Refer to Agent - Refer to Agent	
	FULTON ST	MCALLISTER ST -	Conflict with existing Street Use Permit.	12B-0106	Refer to Agent - Refer to Agent	
	GOLDEN GATE AVE	Intersection	Conflict with existing Street Use Permit.	12B-0106	Refer to Agent - Refer to Agent	
	GROVE ST	FULTON ST -	Conflict with existing Street Use Permit.	12B-0106	Refer to Agent - Refer to Agent	
	GROVE ST	Intersection	Conflict with existing Street Use Permit.	12B-0106	Refer to Agent - Refer to Agent	
	MCALLISTER ST	Intersection	Conflict with existing Street Use Permit.	12B-0106	Refer to Agent - Refer to Agent	
	MCALLISTER ST	REDWOOD ST -	Conflict with existing Street Use Permit.	12B-0106	Refer to Agent - Refer to Agent	
	REDWOOD ST	GOLDEN GATE AVE -	Conflict with existing Street Use Permit.	12B-0106	Refer to Agent - Refer to Agent	
	REDWOOD ST	Intersection	Conflict with existing Street Use Permit.	12B-0106	Refer to Agent - Refer to Agent	

Street Name	From St	To St	Message	Job	Contact	Dates
	AUSTIN ST	Intersection	Conflict with existing Street Use Permit.	12B-0107	Refer to Agent - Refer to Agent	
	AUSTIN ST	PINE ST -	Conflict with existing Street Use Permit.	12B-0107	Refer to Agent - Refer to Agent	
	BUSH ST	AUSTIN ST -	Conflict with existing Street Use Permit.	12B-0107	Refer to Agent - Refer to Agent	
	BUSH ST	Intersection	Conflict with existing Street Use Permit.	12B-0107	Refer to Agent - Refer to Agent	
	DANIEL BURNHAM CT	Intersection	Conflict with existing Street Use Permit.	12B-0107	Refer to Agent - Refer to Agent	
	DANIEL BURNHAM CT	SUTTER ST -	Conflict with existing Street Use Permit.	12B-0107	Refer to Agent - Refer to Agent	
	EDDY ST	Intersection	Conflict with existing Street Use Permit.	12B-0107	Refer to Agent - Refer to Agent	
	EDDY ST	WILLOW ST -	Conflict with existing Street Use Permit.	12B-0107	Refer to Agent - Refer to Agent	
	ELLIS ST	Intersection	Conflict with existing Street Use Permit.	12B-0107	Refer to Agent - Refer to Agent	
	ELLIS ST	OLIVE ST -	Conflict with existing Street Use Permit.	12B-0107	Refer to Agent - Refer to Agent	
	ELM ST	Intersection	Conflict with existing Street Use Permit.	12B-0107	Refer to Agent - Refer to Agent	
	ELM ST	TURK ST -	Conflict with existing Street Use Permit.	12B-0107	Refer to Agent - Refer to Agent	
	FELL ST	Intersection	Conflict with existing Street Use Permit.	12B-0107	Refer to Agent - Refer to Agent	
	FELL ST	LINDEN ST -	Conflict with existing Street Use Permit.	12B-0107	Refer to Agent - Refer to Agent	
	FERN ST	BUSH ST -	Conflict with existing Street Use Permit.	12B-0107	Refer to Agent - Refer to Agent	
	FERN ST	Intersection	Conflict with existing Street Use Permit.	12B-0107	Refer to Agent - Refer to Agent	
	FULTON ST	Intersection	Conflict with existing Street Use Permit.	12B-0107	Refer to Agent - Refer to Agent	
	FULTON ST	MCALLISTER ST -	Conflict with existing Street Use Permit.	12B-0107	Refer to Agent - Refer to Agent	
	GEARY BLVD	Intersection	Conflict with existing Street Use Permit.	12B-0107	Refer to Agent - Refer to Agent	
	GOLDEN GATE AVE	ELM ST -	Conflict with existing Street Use Permit.	12B-0107	Refer to Agent - Refer to Agent	
	GOLDEN GATE AVE	Intersection	Conflict with existing Street Use Permit.	12B-0107	Refer to Agent - Refer to Agent	
	GROVE ST	FULTON ST -	Conflict with existing Street Use Permit.	12B-0107	Refer to Agent - Refer to Agent	
	GROVE ST	Intersection	Conflict with existing Street Use Permit.	12B-0107	Refer to Agent - Refer to Agent	
	HAYES ST	Intersection	Conflict with existing Street Use Permit.	12B-0107	Refer to Agent - Refer to Agent	
	HAYES ST	IVY ST -	Conflict with existing Street Use Permit.	12B-0107	Refer to Agent - Refer to Agent	
	IVY ST	GROVE ST -	Conflict with existing Street Use Permit.	12B-0107	Refer to Agent - Refer to Agent	
	IVY ST	Intersection	Conflict with existing Street Use Permit.	12B-0107	Refer to Agent - Refer to Agent	
	LARCH ST	EDDY ST -	Conflict with existing Street Use Permit.	12B-0107	Refer to Agent - Refer to Agent	
	LARCH ST	Intersection	Conflict with existing Street Use Permit.	12B-0107	Refer to Agent - Refer to Agent	

Street Name	From St	To St	Message	Job	Contact	Dates
	LINDEN ST	HAYES ST -	Conflict with existing Street Use Permit.	12B-0107	Refer to Agent - Refer to Agent	
	LINDEN ST	Intersection	Conflict with existing Street Use Permit.	12B-0107	Refer to Agent - Refer to Agent	
	MCALLISTER ST	Intersection	Conflict with existing Street Use Permit.	12B-0107	Refer to Agent - Refer to Agent	
	MCALLISTER ST	REDWOOD ST -	Conflict with existing Street Use Permit.	12B-0107	Refer to Agent - Refer to Agent	
	MYRTLE ST	GEARY BLVD -	Conflict with existing Street Use Permit.	12B-0107	Refer to Agent - Refer to Agent	
	MYRTLE ST	Intersection	Conflict with existing Street Use Permit.	12B-0107	Refer to Agent - Refer to Agent	
	OFARRELL ST \ STARR KING WAY	Intersection	Conflict with existing Street Use Permit.	12B-0107	Refer to Agent - Refer to Agent	
	OFARRELL ST \ STARR KING WAY	MYRTLE ST -	Conflict with existing Street Use Permit.	12B-0107	Refer to Agent - Refer to Agent	
	OLIVE ST	Intersection	Conflict with existing Street Use Permit.	12B-0107	Refer to Agent - Refer to Agent	
	OLIVE ST	OFARRELL ST \ STARR KING WAY -	Conflict with existing Street Use Permit.	12B-0107	Refer to Agent - Refer to Agent	
	PETER YORKE WAY \ POST ST	DANIEL BURNHAM CT -	Conflict with existing Street Use Permit.	12B-0107	Refer to Agent - Refer to Agent	
	PETER YORKE WAY \ POST ST	Intersection	Conflict with existing Street Use Permit.	12B-0107	Refer to Agent - Refer to Agent	
	PINE ST	Intersection	Conflict with existing Street Use Permit.	12B-0107	Refer to Agent - Refer to Agent	
	REDWOOD ST	GOLDEN GATE AVE -	Conflict with existing Street Use Permit.	12B-0107	Refer to Agent - Refer to Agent	
	REDWOOD ST	Intersection	Conflict with existing Street Use Permit.	12B-0107	Refer to Agent - Refer to Agent	
	SUTTER ST	FERN ST -	Conflict with existing Street Use Permit.	12B-0107	Refer to Agent - Refer to Agent	
	SUTTER ST	Intersection	Conflict with existing Street Use Permit.	12B-0107	Refer to Agent - Refer to Agent	
	TURK ST	Intersection	Conflict with existing Street Use Permit.	12B-0107	Refer to Agent - Refer to Agent	
	TURK ST	LARCH ST -	Conflict with existing Street Use Permit.	12B-0107	Refer to Agent - Refer to Agent	
	WILLOW ST	ELLIS ST -	Conflict with existing Street Use Permit.	12B-0107	Refer to Agent - Refer to Agent	
	WILLOW ST	Intersection	Conflict with existing Street Use Permit.	12B-0107	Refer to Agent - Refer to Agent	
	AUSTIN ST	Intersection	Conflict with existing Street Use Permit.	12B-0111	Refer to Agent - Refer to Agent	
	AUSTIN ST	PINE ST -	Conflict with existing Street Use Permit.	12B-0111	Refer to Agent - Refer to Agent	
	BUSH ST	AUSTIN ST -	Conflict with existing Street Use Permit.	12B-0111	Refer to Agent - Refer to Agent	
	BUSH ST	Intersection	Conflict with existing Street Use Permit.	12B-0111	Refer to Agent - Refer to Agent	
	CALIFORNIA ST	Intersection	Conflict with existing Street Use Permit.	12B-0111	Refer to Agent - Refer to Agent	
	DANIEL BURNHAM CT	Intersection	Conflict with existing Street Use Permit.	12B-0111	Refer to Agent - Refer to Agent	
	DANIEL BURNHAM CT	SUTTER ST -	Conflict with existing Street Use Permit.	12B-0111	Refer to Agent - Refer to Agent	
	ELM ST	Intersection	Conflict with existing Street Use Permit.	12B-0111	Refer to Agent - Refer to Agent	

Street Name	From St	To St	Message	Job	Contact	Dates
	ELM ST	TURK ST -	Conflict with existing Street Use Permit.	12B-0111	Refer to Agent - Refer to Agent	
	FELL ST	Intersection	Conflict with existing Street Use Permit.	12B-0111	Refer to Agent - Refer to Agent	
	FELL ST	LINDEN ST -	Conflict with existing Street Use Permit.	12B-0111	Refer to Agent - Refer to Agent	
	FERN ST	BUSH ST -	Conflict with existing Street Use Permit.	12B-0111	Refer to Agent - Refer to Agent	
	FERN ST	Intersection	Conflict with existing Street Use Permit.	12B-0111	Refer to Agent - Refer to Agent	
	FULTON ST	Intersection	Conflict with existing Street Use Permit.	12B-0111	Refer to Agent - Refer to Agent	
	FULTON ST	MCALLISTER ST -	Conflict with existing Street Use Permit.	12B-0111	Refer to Agent - Refer to Agent	
	GEARY BLVD	Intersection	Conflict with existing Street Use Permit.	12B-0111	Refer to Agent - Refer to Agent	
	GEARY BLVD	PETER YORKE WAY \ POST ST -	Conflict with existing Street Use Permit.	12B-0111	Refer to Agent - Refer to Agent	
	GOLDEN GATE AVE	ELM ST -	Conflict with existing Street Use Permit.	12B-0111	Refer to Agent - Refer to Agent	
	GOLDEN GATE AVE	Intersection	Conflict with existing Street Use Permit.	12B-0111	Refer to Agent - Refer to Agent	
	GROVE ST	FULTON ST -	Conflict with existing Street Use Permit.	12B-0111	Refer to Agent - Refer to Agent	
	GROVE ST	Intersection	Conflict with existing Street Use Permit.	12B-0111	Refer to Agent - Refer to Agent	
	HAYES ST	Intersection	Conflict with existing Street Use Permit.	12B-0111	Refer to Agent - Refer to Agent	
	HAYES ST	IVY ST -	Conflict with existing Street Use Permit.	12B-0111	Refer to Agent - Refer to Agent	
	IVY ST	GROVE ST -	Conflict with existing Street Use Permit.	12B-0111	Refer to Agent - Refer to Agent	
	IVY ST	Intersection	Conflict with existing Street Use Permit.	12B-0111	Refer to Agent - Refer to Agent	
	LINDEN ST	HAYES ST -	Conflict with existing Street Use Permit.	12B-0111	Refer to Agent - Refer to Agent	
	LINDEN ST	Intersection	Conflict with existing Street Use Permit.	12B-0111	Refer to Agent - Refer to Agent	
	MCALLISTER ST	Intersection	Conflict with existing Street Use Permit.	12B-0111	Refer to Agent - Refer to Agent	
	MCALLISTER ST	REDWOOD ST -	Conflict with existing Street Use Permit.	12B-0111	Refer to Agent - Refer to Agent	
	MYRTLE ST	GEARY BLVD -	Conflict with existing Street Use Permit.	12B-0111	Refer to Agent - Refer to Agent	
	MYRTLE ST	Intersection	Conflict with existing Street Use Permit.	12B-0111	Refer to Agent - Refer to Agent	
	OFARRELL ST \ STARR KING WAY	Intersection	Conflict with existing Street Use Permit.	12B-0111	Refer to Agent - Refer to Agent	
	OFARRELL ST \ STARR KING WAY	MYRTLE ST -	Conflict with existing Street Use Permit.	12B-0111	Refer to Agent - Refer to Agent	
	PETER YORKE WAY \ POST ST	DANIEL BURNHAM CT -	Conflict with existing Street Use Permit.	12B-0111	Refer to Agent - Refer to Agent	
	PETER YORKE WAY \ POST ST	Intersection	Conflict with existing Street Use Permit.	12B-0111	Refer to Agent - Refer to Agent	
	PINE ST	CALIFORNIA ST -	Conflict with existing Street Use Permit.	12B-0111	Refer to Agent - Refer to Agent	
	PINE ST	Intersection	Conflict with existing Street Use Permit.	12B-0111	Refer to Agent - Refer to Agent	

Street Name	From St	To St	Message	Job	Contact	Dates
	REDWOOD ST	GOLDEN GATE AVE -	Conflict with existing Street Use Permit.	12B-0111	Refer to Agent - Refer to Agent	
	REDWOOD ST	Intersection	Conflict with existing Street Use Permit.	12B-0111	Refer to Agent - Refer to Agent	
	SUTTER ST	FERN ST -	Conflict with existing Street Use Permit.	12B-0111	Refer to Agent - Refer to Agent	
	SUTTER ST	Intersection	Conflict with existing Street Use Permit.	12B-0111	Refer to Agent - Refer to Agent	
	TURK ST	Intersection	Conflict with existing Street Use Permit.	12B-0111	Refer to Agent - Refer to Agent	
	GROVE ST	Intersection	Conflict with existing Street Use Permit.	12B-0112	Refer to Agent - Refer to Agent	
	HAYES ST	Intersection	Conflict with existing Street Use Permit.	12B-0112	Refer to Agent - Refer to Agent	
	HAYES ST	IVY ST -	Conflict with existing Street Use Permit.	12B-0112	Refer to Agent - Refer to Agent	
	IVY ST	GROVE ST -	Conflict with existing Street Use Permit.	12B-0112	Refer to Agent - Refer to Agent	
	IVY ST	Intersection	Conflict with existing Street Use Permit.	12B-0112	Refer to Agent - Refer to Agent	
	SUTTER ST	Intersection	Conflict with existing Street Use Permit.	12B-0115	Refer to Agent - Refer to Agent	
	AUSTIN ST	PINE ST -	Conflict with existing Street Use Permit.	12B-0116	Refer to Agent - Refer to Agent	
	BUSH ST	AUSTIN ST -	Conflict with existing Street Use Permit.	12B-0116	Refer to Agent - Refer to Agent	
	CALIFORNIA ST	Intersection	Conflict with existing Street Use Permit.	12B-0116	Refer to Agent - Refer to Agent	
	DANIEL BURNHAM CT	SUTTER ST -	Conflict with existing Street Use Permit.	12B-0116	Refer to Agent - Refer to Agent	
	EDDY ST	WILLOW ST -	Conflict with existing Street Use Permit.	12B-0116	Refer to Agent - Refer to Agent	
	ELLIS ST	Intersection	Conflict with existing Street Use Permit.	12B-0116	Refer to Agent - Refer to Agent	
	ELLIS ST	OLIVE ST -	Conflict with existing Street Use Permit.	12B-0116	Refer to Agent - Refer to Agent	
	ELM ST	TURK ST -	Conflict with existing Street Use Permit.	12B-0116	Refer to Agent - Refer to Agent	
	FELL ST	LINDEN ST -	Conflict with existing Street Use Permit.	12B-0116	Refer to Agent - Refer to Agent	
	FERN ST	BUSH ST -	Conflict with existing Street Use Permit.	12B-0116	Refer to Agent - Refer to Agent	
	FULTON ST	MCALLISTER ST -	Conflict with existing Street Use Permit.	12B-0116	Refer to Agent - Refer to Agent	
	GEARY BLVD	PETER YORKE WAY \ POST ST -	Conflict with existing Street Use Permit.	12B-0116	Refer to Agent - Refer to Agent	
	GOLDEN GATE AVE	ELM ST -	Conflict with existing Street Use Permit.	12B-0116	Refer to Agent - Refer to Agent	
	GROVE ST	FULTON ST -	Conflict with existing Street Use Permit.	12B-0116	Refer to Agent - Refer to Agent	
	GROVE ST	Intersection	Conflict with existing Street Use Permit.	12B-0116	Refer to Agent - Refer to Agent	
	HAYES ST	IVY ST -	Conflict with existing Street Use Permit.	12B-0116	Refer to Agent - Refer to Agent	
	IVY ST	GROVE ST -	Conflict with existing Street Use Permit.	12B-0116	Refer to Agent - Refer to Agent	
	LARCH ST	EDDY ST -	Conflict with existing Street Use Permit.	12B-0116	Refer to Agent - Refer to Agent	

Street Name	From St	To St	Message	Job	Contact	Dates
	LINDEN ST	HAYES ST -	Conflict with existing Street Use Permit.	12B-0116	Refer to Agent - Refer to Agent	
	MCALLISTER ST	Intersection	Conflict with existing Street Use Permit.	12B-0116	Refer to Agent - Refer to Agent	
	MCALLISTER ST	REDWOOD ST -	Conflict with existing Street Use Permit.	12B-0116	Refer to Agent - Refer to Agent	
	MYRTLE ST	GEARY BLVD -	Conflict with existing Street Use Permit.	12B-0116	Refer to Agent - Refer to Agent	
	OFARRELL ST \ STARR KING WAY	MYRTLE ST -	Conflict with existing Street Use Permit.	12B-0116	Refer to Agent - Refer to Agent	
	OLIVE ST	OFARRELL ST \ STARR KING WAY -	Conflict with existing Street Use Permit.	12B-0116	Refer to Agent - Refer to Agent	
	PETER YORKE WAY \ POST ST	DANIEL BURNHAM CT -	Conflict with existing Street Use Permit.	12B-0116	Refer to Agent - Refer to Agent	
	PETER YORKE WAY \ POST ST	Intersection	Conflict with existing Street Use Permit.	12B-0116	Refer to Agent - Refer to Agent	
	PINE ST	CALIFORNIA ST -	Conflict with existing Street Use Permit.	12B-0116	Refer to Agent - Refer to Agent	
	REDWOOD ST	GOLDEN GATE AVE -	Conflict with existing Street Use Permit.	12B-0116	Refer to Agent - Refer to Agent	
	SUTTER ST	FERN ST -	Conflict with existing Street Use Permit.	12B-0116	Refer to Agent - Refer to Agent	
	TURK ST	Intersection	Conflict with existing Street Use Permit.	12B-0116	Refer to Agent - Refer to Agent	
	TURK ST	LARCH ST -	Conflict with existing Street Use Permit.	12B-0116	Refer to Agent - Refer to Agent	
	WILLOW ST	ELLIS ST -	Conflict with existing Street Use Permit.	12B-0116	Refer to Agent - Refer to Agent	
	AUSTIN ST	PINE ST -	Conflict with existing Street Use Permit.	12B-0117	Refer to Agent - Refer to Agent	
	BUSH ST	AUSTIN ST -	Conflict with existing Street Use Permit.	12B-0117	Refer to Agent - Refer to Agent	
	CALIFORNIA ST	SACRAMENTO ST -	Conflict with existing Street Use Permit.	12B-0117	Refer to Agent - Refer to Agent	
	DANIEL BURNHAM CT	SUTTER ST -	Conflict with existing Street Use Permit.	12B-0117	Refer to Agent - Refer to Agent	
	EDDY ST	WILLOW ST -	Conflict with existing Street Use Permit.	12B-0117	Refer to Agent - Refer to Agent	
	ELLIS ST	OLIVE ST -	Conflict with existing Street Use Permit.	12B-0117	Refer to Agent - Refer to Agent	
	ELM ST	TURK ST -	Conflict with existing Street Use Permit.	12B-0117	Refer to Agent - Refer to Agent	
	FELL ST	LINDEN ST -	Conflict with existing Street Use Permit.	12B-0117	Refer to Agent - Refer to Agent	
	FERN ST	BUSH ST -	Conflict with existing Street Use Permit.	12B-0117	Refer to Agent - Refer to Agent	
	FULTON ST	MCALLISTER ST -	Conflict with existing Street Use Permit.	12B-0117	Refer to Agent - Refer to Agent	
	GEARY BLVD	PETER YORKE WAY \ POST ST -	Conflict with existing Street Use Permit.	12B-0117	Refer to Agent - Refer to Agent	
	GOLDEN GATE AVE	ELM ST -	Conflict with existing Street Use Permit.	12B-0117	Refer to Agent - Refer to Agent	
	GROVE ST	FULTON ST -	Conflict with existing Street Use Permit.	12B-0117	Refer to Agent - Refer to Agent	
	HAYES ST	IVY ST -	Conflict with existing Street Use Permit.	12B-0117	Refer to Agent - Refer to Agent	
	IVY ST	GROVE ST -	Conflict with existing Street Use Permit.	12B-0117	Refer to Agent - Refer to Agent	

Street Name	From St	To St	Message	Job	Contact	Dates
	LARCH ST	EDDY ST -	Conflict with existing Street Use Permit.	12B-0117	Refer to Agent - Refer to Agent	
	LINDEN ST	HAYES ST -	Conflict with existing Street Use Permit.	12B-0117	Refer to Agent - Refer to Agent	
	MCALLISTER ST	REDWOOD ST -	Conflict with existing Street Use Permit.	12B-0117	Refer to Agent - Refer to Agent	
	MYRTLE ST	GEARY BLVD -	Conflict with existing Street Use Permit.	12B-0117	Refer to Agent - Refer to Agent	
	OFARRELL ST \ STARR KING WAY	MYRTLE ST -	Conflict with existing Street Use Permit.	12B-0117	Refer to Agent - Refer to Agent	
	OLIVE ST	OFARRELL ST \ STARR KING WAY -	Conflict with existing Street Use Permit.	12B-0117	Refer to Agent - Refer to Agent	
	PETER YORKE WAY \ POST ST	DANIEL BURNHAM CT -	Conflict with existing Street Use Permit.	12B-0117	Refer to Agent - Refer to Agent	
	PINE ST	CALIFORNIA ST -	Conflict with existing Street Use Permit.	12B-0117	Refer to Agent - Refer to Agent	
	REDWOOD ST	GOLDEN GATE AVE -	Conflict with existing Street Use Permit.	12B-0117	Refer to Agent - Refer to Agent	
	SACRAMENTO ST	CLAY ST -	Conflict with existing Street Use Permit.	12B-0117	Refer to Agent - Refer to Agent	
	SUTTER ST	FERN ST -	Conflict with existing Street Use Permit.	12B-0117	Refer to Agent - Refer to Agent	
	TURK ST	LARCH ST -	Conflict with existing Street Use Permit.	12B-0117	Refer to Agent - Refer to Agent	
	WILLOW ST	ELLIS ST -	Conflict with existing Street Use Permit.	12B-0117	Refer to Agent - Refer to Agent	
	AUSTIN ST	PINE ST -	Conflict with existing Street Use Permit.	12B-0118	Refer to Agent - Refer to Agent	
	BUSH ST	AUSTIN ST -	Conflict with existing Street Use Permit.	12B-0118	Refer to Agent - Refer to Agent	
	CALIFORNIA ST	Intersection	Conflict with existing Street Use Permit.	12B-0118	Refer to Agent - Refer to Agent	
	DANIEL BURNHAM CT	SUTTER ST -	Conflict with existing Street Use Permit.	12B-0118	Refer to Agent - Refer to Agent	
	EDDY ST	WILLOW ST -	Conflict with existing Street Use Permit.	12B-0118	Refer to Agent - Refer to Agent	
	ELLIS ST	OLIVE ST -	Conflict with existing Street Use Permit.	12B-0118	Refer to Agent - Refer to Agent	
	ELM ST	TURK ST -	Conflict with existing Street Use Permit.	12B-0118	Refer to Agent - Refer to Agent	
	FELL ST	LINDEN ST -	Conflict with existing Street Use Permit.	12B-0118	Refer to Agent - Refer to Agent	
	FERN ST	BUSH ST -	Conflict with existing Street Use Permit.	12B-0118	Refer to Agent - Refer to Agent	
	FULTON ST	MCALLISTER ST -	Conflict with existing Street Use Permit.	12B-0118	Refer to Agent - Refer to Agent	
	GEARY BLVD	PETER YORKE WAY \ POST ST -	Conflict with existing Street Use Permit.	12B-0118	Refer to Agent - Refer to Agent	
	GOLDEN GATE AVE	ELM ST -	Conflict with existing Street Use Permit.	12B-0118	Refer to Agent - Refer to Agent	
	GROVE ST	FULTON ST -	Conflict with existing Street Use Permit.	12B-0118	Refer to Agent - Refer to Agent	
	HAYES ST	IVY ST -	Conflict with existing Street Use Permit.	12B-0118	Refer to Agent - Refer to Agent	
	IVY ST	GROVE ST -	Conflict with existing Street Use Permit.	12B-0118	Refer to Agent - Refer to Agent	
	LARCH ST	EDDY ST -	Conflict with existing Street Use Permit.	12B-0118	Refer to Agent - Refer to Agent	

Street Name	From St	To St	Message	Job	Contact	Dates
	LINDEN ST	HAYES ST -	Conflict with existing Street Use Permit.	12B-0118	Refer to Agent - Refer to Agent	
	MCALLISTER ST	REDWOOD ST -	Conflict with existing Street Use Permit.	12B-0118	Refer to Agent - Refer to Agent	
	MYRTLE ST	GEARY BLVD -	Conflict with existing Street Use Permit.	12B-0118	Refer to Agent - Refer to Agent	
	OFARRELL ST \ STARR KING WAY	MYRTLE ST -	Conflict with existing Street Use Permit.	12B-0118	Refer to Agent - Refer to Agent	
	OLIVE ST	OFARRELL ST \ STARR KING WAY -	Conflict with existing Street Use Permit.	12B-0118	Refer to Agent - Refer to Agent	
	PETER YORKE WAY \ POST ST	DANIEL BURNHAM CT -	Conflict with existing Street Use Permit.	12B-0118	Refer to Agent - Refer to Agent	
	PETER YORKE WAY \ POST ST	Intersection	Conflict with existing Street Use Permit.	12B-0118	Refer to Agent - Refer to Agent	
	PINE ST	CALIFORNIA ST -	Conflict with existing Street Use Permit.	12B-0118	Refer to Agent - Refer to Agent	
	REDWOOD ST	GOLDEN GATE AVE -	Conflict with existing Street Use Permit.	12B-0118	Refer to Agent - Refer to Agent	
	SUTTER ST	FERN ST -	Conflict with existing Street Use Permit.	12B-0118	Refer to Agent - Refer to Agent	
	TURK ST	Intersection	Conflict with existing Street Use Permit.	12B-0118	Refer to Agent - Refer to Agent	
	TURK ST	LARCH ST -	Conflict with existing Street Use Permit.	12B-0118	Refer to Agent - Refer to Agent	
	WILLOW ST	ELLIS ST -	Conflict with existing Street Use Permit.	12B-0118	Refer to Agent - Refer to Agent	
	AUSTIN ST	Intersection	Conflict with existing Street Use Permit.	12B-0119	Refer to Agent - Refer to Agent	
	AUSTIN ST	PINE ST -	Conflict with existing Street Use Permit.	12B-0119	Refer to Agent - Refer to Agent	
	BUSH ST	AUSTIN ST -	Conflict with existing Street Use Permit.	12B-0119	Refer to Agent - Refer to Agent	
	BUSH ST	Intersection	Conflict with existing Street Use Permit.	12B-0119	Refer to Agent - Refer to Agent	
	CALIFORNIA ST	Intersection	Conflict with existing Street Use Permit.	12B-0119	Refer to Agent - Refer to Agent	
	DANIEL BURNHAM CT	Intersection	Conflict with existing Street Use Permit.	12B-0119	Refer to Agent - Refer to Agent	
	DANIEL BURNHAM CT	SUTTER ST -	Conflict with existing Street Use Permit.	12B-0119	Refer to Agent - Refer to Agent	
	EDDY ST	Intersection	Conflict with existing Street Use Permit.	12B-0119	Refer to Agent - Refer to Agent	
	EDDY ST	WILLOW ST -	Conflict with existing Street Use Permit.	12B-0119	Refer to Agent - Refer to Agent	
	ELLIS ST	Intersection	Conflict with existing Street Use Permit.	12B-0119	Refer to Agent - Refer to Agent	
	ELLIS ST	OLIVE ST -	Conflict with existing Street Use Permit.	12B-0119	Refer to Agent - Refer to Agent	
	ELM ST	Intersection	Conflict with existing Street Use Permit.	12B-0119	Refer to Agent - Refer to Agent	
	ELM ST	TURK ST -	Conflict with existing Street Use Permit.	12B-0119	Refer to Agent - Refer to Agent	
	FELL ST	Intersection	Conflict with existing Street Use Permit.	12B-0119	Refer to Agent - Refer to Agent	
	FELL ST	LINDEN ST -	Conflict with existing Street Use Permit.	12B-0119	Refer to Agent - Refer to Agent	
	FERN ST	BUSH ST -	Conflict with existing Street Use Permit.	12B-0119	Refer to Agent - Refer to Agent	

Street Name	From St	To St	Message	Job	Contact	Dates
	FERN ST	Intersection	Conflict with existing Street Use Permit.	12B-0119	Refer to Agent - Refer to Agent	
	FULTON ST	Intersection	Conflict with existing Street Use Permit.	12B-0119	Refer to Agent - Refer to Agent	
	FULTON ST	MCALLISTER ST -	Conflict with existing Street Use Permit.	12B-0119	Refer to Agent - Refer to Agent	
	GEARY BLVD	Intersection	Conflict with existing Street Use Permit.	12B-0119	Refer to Agent - Refer to Agent	
	GEARY BLVD	PETER YORKE WAY \ POST ST -	Conflict with existing Street Use Permit.	12B-0119	Refer to Agent - Refer to Agent	
	GOLDEN GATE AVE	ELM ST -	Conflict with existing Street Use Permit.	12B-0119	Refer to Agent - Refer to Agent	
	GOLDEN GATE AVE	Intersection	Conflict with existing Street Use Permit.	12B-0119	Refer to Agent - Refer to Agent	
	GROVE ST	FULTON ST -	Conflict with existing Street Use Permit.	12B-0119	Refer to Agent - Refer to Agent	
	GROVE ST	Intersection	Conflict with existing Street Use Permit.	12B-0119	Refer to Agent - Refer to Agent	
	HAYES ST	Intersection	Conflict with existing Street Use Permit.	12B-0119	Refer to Agent - Refer to Agent	
	HAYES ST	IVY ST -	Conflict with existing Street Use Permit.	12B-0119	Refer to Agent - Refer to Agent	
	IVY ST	GROVE ST -	Conflict with existing Street Use Permit.	12B-0119	Refer to Agent - Refer to Agent	
	IVY ST	Intersection	Conflict with existing Street Use Permit.	12B-0119	Refer to Agent - Refer to Agent	
	LARCH ST	EDDY ST -	Conflict with existing Street Use Permit.	12B-0119	Refer to Agent - Refer to Agent	
	LARCH ST	Intersection	Conflict with existing Street Use Permit.	12B-0119	Refer to Agent - Refer to Agent	
	LINDEN ST	HAYES ST -	Conflict with existing Street Use Permit.	12B-0119	Refer to Agent - Refer to Agent	
	LINDEN ST	Intersection	Conflict with existing Street Use Permit.	12B-0119	Refer to Agent - Refer to Agent	
	MCALLISTER ST	Intersection	Conflict with existing Street Use Permit.	12B-0119	Refer to Agent - Refer to Agent	
	MCALLISTER ST	REDWOOD ST -	Conflict with existing Street Use Permit.	12B-0119	Refer to Agent - Refer to Agent	
	MYRTLE ST	GEARY BLVD -	Conflict with existing Street Use Permit.	12B-0119	Refer to Agent - Refer to Agent	
	MYRTLE ST	Intersection	Conflict with existing Street Use Permit.	12B-0119	Refer to Agent - Refer to Agent	
	OFARRELL ST \ STARR KING WAY	Intersection	Conflict with existing Street Use Permit.	12B-0119	Refer to Agent - Refer to Agent	
	OFARRELL ST \ STARR KING WAY	MYRTLE ST -	Conflict with existing Street Use Permit.	12B-0119	Refer to Agent - Refer to Agent	
	OLIVE ST	Intersection	Conflict with existing Street Use Permit.	12B-0119	Refer to Agent - Refer to Agent	
	OLIVE ST	OFARRELL ST \ STARR KING WAY -	Conflict with existing Street Use Permit.	12B-0119	Refer to Agent - Refer to Agent	
	PETER YORKE WAY \ POST ST	DANIEL BURNHAM CT -	Conflict with existing Street Use Permit.	12B-0119	Refer to Agent - Refer to Agent	
	PETER YORKE WAY \ POST ST	Intersection	Conflict with existing Street Use Permit.	12B-0119	Refer to Agent - Refer to Agent	
	PINE ST	CALIFORNIA ST -	Conflict with existing Street Use Permit.	12B-0119	Refer to Agent - Refer to Agent	
	PINE ST	Intersection	Conflict with existing Street Use Permit.	12B-0119	Refer to Agent - Refer to Agent	

Street Name	From St	To St	Message	Job	Contact	Dates
	REDWOOD ST	GOLDEN GATE AVE -	Conflict with existing Street Use Permit.	12B-0119	Refer to Agent - Refer to Agent	
	REDWOOD ST	Intersection	Conflict with existing Street Use Permit.	12B-0119	Refer to Agent - Refer to Agent	
	SUTTER ST	FERN ST -	Conflict with existing Street Use Permit.	12B-0119	Refer to Agent - Refer to Agent	
	SUTTER ST	Intersection	Conflict with existing Street Use Permit.	12B-0119	Refer to Agent - Refer to Agent	
	TURK ST	Intersection	Conflict with existing Street Use Permit.	12B-0119	Refer to Agent - Refer to Agent	
	TURK ST	LARCH ST -	Conflict with existing Street Use Permit.	12B-0119	Refer to Agent - Refer to Agent	
	WILLOW ST	ELLIS ST -	Conflict with existing Street Use Permit.	12B-0119	Refer to Agent - Refer to Agent	
	WILLOW ST	Intersection	Conflict with existing Street Use Permit.	12B-0119	Refer to Agent - Refer to Agent	
	AUSTIN ST	Intersection	Conflict with existing Street Use Permit.	12B-0122	Refer to Agent - Refer to Agent	
	AUSTIN ST	PINE ST -	Conflict with existing Street Use Permit.	12B-0122	Refer to Agent - Refer to Agent	
	BUSH ST	AUSTIN ST -	Conflict with existing Street Use Permit.	12B-0122	Refer to Agent - Refer to Agent	
	BUSH ST	Intersection	Conflict with existing Street Use Permit.	12B-0122	Refer to Agent - Refer to Agent	
	CALIFORNIA ST	Intersection	Conflict with existing Street Use Permit.	12B-0122	Refer to Agent - Refer to Agent	
	DANIEL BURNHAM CT	Intersection	Conflict with existing Street Use Permit.	12B-0122	Refer to Agent - Refer to Agent	
	DANIEL BURNHAM CT	SUTTER ST -	Conflict with existing Street Use Permit.	12B-0122	Refer to Agent - Refer to Agent	
	EDDY ST	Intersection	Conflict with existing Street Use Permit.	12B-0122	Refer to Agent - Refer to Agent	
	EDDY ST	WILLOW ST -	Conflict with existing Street Use Permit.	12B-0122	Refer to Agent - Refer to Agent	
	ELLIS ST	Intersection	Conflict with existing Street Use Permit.	12B-0122	Refer to Agent - Refer to Agent	
	ELLIS ST	OLIVE ST -	Conflict with existing Street Use Permit.	12B-0122	Refer to Agent - Refer to Agent	
	ELM ST	Intersection	Conflict with existing Street Use Permit.	12B-0122	Refer to Agent - Refer to Agent	
	ELM ST	TURK ST -	Conflict with existing Street Use Permit.	12B-0122	Refer to Agent - Refer to Agent	
	FELL ST	Intersection	Conflict with existing Street Use Permit.	12B-0122	Refer to Agent - Refer to Agent	
	FELL ST	LINDEN ST -	Conflict with existing Street Use Permit.	12B-0122	Refer to Agent - Refer to Agent	
	FERN ST	BUSH ST -	Conflict with existing Street Use Permit.	12B-0122	Refer to Agent - Refer to Agent	
	FERN ST	Intersection	Conflict with existing Street Use Permit.	12B-0122	Refer to Agent - Refer to Agent	
	FULTON ST	Intersection	Conflict with existing Street Use Permit.	12B-0122	Refer to Agent - Refer to Agent	
	FULTON ST	MCALLISTER ST -	Conflict with existing Street Use Permit.	12B-0122	Refer to Agent - Refer to Agent	
	GEARY BLVD	Intersection	Conflict with existing Street Use Permit.	12B-0122	Refer to Agent - Refer to Agent	
	GEARY BLVD	PETER YORKE WAY \ POST ST -	Conflict with existing Street Use Permit.	12B-0122	Refer to Agent - Refer to Agent	

Street Name	From St	To St	Message	Job	Contact	Dates
	GOLDEN GATE AVE	ELM ST -	Conflict with existing Street Use Permit.	12B-0122	Refer to Agent - Refer to Agent	
	GOLDEN GATE AVE	Intersection	Conflict with existing Street Use Permit.	12B-0122	Refer to Agent - Refer to Agent	
	GROVE ST	FULTON ST -	Conflict with existing Street Use Permit.	12B-0122	Refer to Agent - Refer to Agent	
	GROVE ST	Intersection	Conflict with existing Street Use Permit.	12B-0122	Refer to Agent - Refer to Agent	
	HAYES ST	Intersection	Conflict with existing Street Use Permit.	12B-0122	Refer to Agent - Refer to Agent	
	HAYES ST	IVY ST -	Conflict with existing Street Use Permit.	12B-0122	Refer to Agent - Refer to Agent	
	IVY ST	GROVE ST -	Conflict with existing Street Use Permit.	12B-0122	Refer to Agent - Refer to Agent	
	IVY ST	Intersection	Conflict with existing Street Use Permit.	12B-0122	Refer to Agent - Refer to Agent	
	LARCH ST	EDDY ST -	Conflict with existing Street Use Permit.	12B-0122	Refer to Agent - Refer to Agent	
	LARCH ST	Intersection	Conflict with existing Street Use Permit.	12B-0122	Refer to Agent - Refer to Agent	
	LINDEN ST	HAYES ST -	Conflict with existing Street Use Permit.	12B-0122	Refer to Agent - Refer to Agent	
	LINDEN ST	Intersection	Conflict with existing Street Use Permit.	12B-0122	Refer to Agent - Refer to Agent	
	MCALLISTER ST	Intersection	Conflict with existing Street Use Permit.	12B-0122	Refer to Agent - Refer to Agent	
	MCALLISTER ST	REDWOOD ST -	Conflict with existing Street Use Permit.	12B-0122	Refer to Agent - Refer to Agent	
	MYRTLE ST	GEARY BLVD -	Conflict with existing Street Use Permit.	12B-0122	Refer to Agent - Refer to Agent	
	MYRTLE ST	Intersection	Conflict with existing Street Use Permit.	12B-0122	Refer to Agent - Refer to Agent	
	OFARRELL ST \ STARR KING WAY	Intersection	Conflict with existing Street Use Permit.	12B-0122	Refer to Agent - Refer to Agent	
	OFARRELL ST \ STARR KING WAY	MYRTLE ST -	Conflict with existing Street Use Permit.	12B-0122	Refer to Agent - Refer to Agent	
	OLIVE ST	Intersection	Conflict with existing Street Use Permit.	12B-0122	Refer to Agent - Refer to Agent	
	OLIVE ST	OFARRELL ST \ STARR KING WAY -	Conflict with existing Street Use Permit.	12B-0122	Refer to Agent - Refer to Agent	
	PETER YORKE WAY \ POST ST	DANIEL BURNHAM CT -	Conflict with existing Street Use Permit.	12B-0122	Refer to Agent - Refer to Agent	
	PETER YORKE WAY \ POST ST	Intersection	Conflict with existing Street Use Permit.	12B-0122	Refer to Agent - Refer to Agent	
	PINE ST	CALIFORNIA ST -	Conflict with existing Street Use Permit.	12B-0122	Refer to Agent - Refer to Agent	
	PINE ST	Intersection	Conflict with existing Street Use Permit.	12B-0122	Refer to Agent - Refer to Agent	
	REDWOOD ST	GOLDEN GATE AVE -	Conflict with existing Street Use Permit.	12B-0122	Refer to Agent - Refer to Agent	
	REDWOOD ST	Intersection	Conflict with existing Street Use Permit.	12B-0122	Refer to Agent - Refer to Agent	
	SUTTER ST	FERN ST -	Conflict with existing Street Use Permit.	12B-0122	Refer to Agent - Refer to Agent	
	SUTTER ST	Intersection	Conflict with existing Street Use Permit.	12B-0122	Refer to Agent - Refer to Agent	
	TURK ST	Intersection	Conflict with existing Street Use Permit.	12B-0122	Refer to Agent - Refer to Agent	

Street Name	From St	To St	Message	Job	Contact	Dates
	TURK ST	LARCH ST -	Conflict with existing Street Use Permit.	12B-0122	Refer to Agent - Refer to Agent	
	WILLOW ST	ELLIS ST -	Conflict with existing Street Use Permit.	12B-0122	Refer to Agent - Refer to Agent	
	WILLOW ST	Intersection	Conflict with existing Street Use Permit.	12B-0122	Refer to Agent - Refer to Agent	
	AUSTIN ST	Intersection	Conflict with existing Street Use Permit.	12B-0124	Refer to Agent - Refer to Agent	
	AUSTIN ST	PINE ST -	Conflict with existing Street Use Permit.	12B-0124	Refer to Agent - Refer to Agent	
	BUSH ST	AUSTIN ST -	Conflict with existing Street Use Permit.	12B-0124	Refer to Agent - Refer to Agent	
	BUSH ST	Intersection	Conflict with existing Street Use Permit.	12B-0124	Refer to Agent - Refer to Agent	
	CALIFORNIA ST	Intersection	Conflict with existing Street Use Permit.	12B-0124	Refer to Agent - Refer to Agent	
	DANIEL BURNHAM CT	Intersection	Conflict with existing Street Use Permit.	12B-0124	Refer to Agent - Refer to Agent	
	DANIEL BURNHAM CT	SUTTER ST -	Conflict with existing Street Use Permit.	12B-0124	Refer to Agent - Refer to Agent	
	ELM ST	Intersection	Conflict with existing Street Use Permit.	12B-0124	Refer to Agent - Refer to Agent	
	ELM ST	TURK ST -	Conflict with existing Street Use Permit.	12B-0124	Refer to Agent - Refer to Agent	
	FELL ST	Intersection	Conflict with existing Street Use Permit.	12B-0124	Refer to Agent - Refer to Agent	
	FELL ST	LINDEN ST -	Conflict with existing Street Use Permit.	12B-0124	Refer to Agent - Refer to Agent	
	FERN ST	BUSH ST -	Conflict with existing Street Use Permit.	12B-0124	Refer to Agent - Refer to Agent	
	FERN ST	Intersection	Conflict with existing Street Use Permit.	12B-0124	Refer to Agent - Refer to Agent	
	FULTON ST	Intersection	Conflict with existing Street Use Permit.	12B-0124	Refer to Agent - Refer to Agent	
	FULTON ST	MCALLISTER ST -	Conflict with existing Street Use Permit.	12B-0124	Refer to Agent - Refer to Agent	
	GEARY BLVD	Intersection	Conflict with existing Street Use Permit.	12B-0124	Refer to Agent - Refer to Agent	
	GEARY BLVD	PETER YORKE WAY \ POST ST -	Conflict with existing Street Use Permit.	12B-0124	Refer to Agent - Refer to Agent	
	GOLDEN GATE AVE	ELM ST -	Conflict with existing Street Use Permit.	12B-0124	Refer to Agent - Refer to Agent	
	GOLDEN GATE AVE	Intersection	Conflict with existing Street Use Permit.	12B-0124	Refer to Agent - Refer to Agent	
	GROVE ST	FULTON ST -	Conflict with existing Street Use Permit.	12B-0124	Refer to Agent - Refer to Agent	
	GROVE ST	Intersection	Conflict with existing Street Use Permit.	12B-0124	Refer to Agent - Refer to Agent	
	HAYES ST	Intersection	Conflict with existing Street Use Permit.	12B-0124	Refer to Agent - Refer to Agent	
	HAYES ST	IVY ST -	Conflict with existing Street Use Permit.	12B-0124	Refer to Agent - Refer to Agent	
	IVY ST	GROVE ST -	Conflict with existing Street Use Permit.	12B-0124	Refer to Agent - Refer to Agent	
	IVY ST	Intersection	Conflict with existing Street Use Permit.	12B-0124	Refer to Agent - Refer to Agent	
	LINDEN ST	HAYES ST -	Conflict with existing Street Use Permit.	12B-0124	Refer to Agent - Refer to Agent	

Street Name	From St	To St	Message	Job	Contact	Dates
	LINDEN ST	Intersection	Conflict with existing Street Use Permit.	12B-0124	Refer to Agent - Refer to Agent	
	MCALLISTER ST	Intersection	Conflict with existing Street Use Permit.	12B-0124	Refer to Agent - Refer to Agent	
	MCALLISTER ST	REDWOOD ST -	Conflict with existing Street Use Permit.	12B-0124	Refer to Agent - Refer to Agent	
	MYRTLE ST	GEARY BLVD -	Conflict with existing Street Use Permit.	12B-0124	Refer to Agent - Refer to Agent	
	MYRTLE ST	Intersection	Conflict with existing Street Use Permit.	12B-0124	Refer to Agent - Refer to Agent	
	OFARRELL ST \ STARR KING WAY	Intersection	Conflict with existing Street Use Permit.	12B-0124	Refer to Agent - Refer to Agent	
	OFARRELL ST \ STARR KING WAY	MYRTLE ST -	Conflict with existing Street Use Permit.	12B-0124	Refer to Agent - Refer to Agent	
	PETER YORKE WAY \ POST ST	DANIEL BURNHAM CT -	Conflict with existing Street Use Permit.	12B-0124	Refer to Agent - Refer to Agent	
	PETER YORKE WAY \ POST ST	Intersection	Conflict with existing Street Use Permit.	12B-0124	Refer to Agent - Refer to Agent	
	PINE ST	CALIFORNIA ST -	Conflict with existing Street Use Permit.	12B-0124	Refer to Agent - Refer to Agent	
	PINE ST	Intersection	Conflict with existing Street Use Permit.	12B-0124	Refer to Agent - Refer to Agent	
	REDWOOD ST	GOLDEN GATE AVE -	Conflict with existing Street Use Permit.	12B-0124	Refer to Agent - Refer to Agent	
	REDWOOD ST	Intersection	Conflict with existing Street Use Permit.	12B-0124	Refer to Agent - Refer to Agent	
	SUTTER ST	FERN ST -	Conflict with existing Street Use Permit.	12B-0124	Refer to Agent - Refer to Agent	
	SUTTER ST	Intersection	Conflict with existing Street Use Permit.	12B-0124	Refer to Agent - Refer to Agent	
	TURK ST	Intersection	Conflict with existing Street Use Permit.	12B-0124	Refer to Agent - Refer to Agent	
	GEARY BLVD	Intersection	Conflict with existing Street Use Permit.	12B-0127	Refer to Agent - Refer to Agent	
	AUSTIN ST	Intersection	Conflict with existing Street Use Permit.	12B-0131	Refer to Agent - Refer to Agent	
	AUSTIN ST	PINE ST -	Conflict with existing Street Use Permit.	12B-0131	Refer to Agent - Refer to Agent	
	BUSH ST	AUSTIN ST -	Conflict with existing Street Use Permit.	12B-0131	Refer to Agent - Refer to Agent	
	BUSH ST	Intersection	Conflict with existing Street Use Permit.	12B-0131	Refer to Agent - Refer to Agent	
	CALIFORNIA ST	Intersection	Conflict with existing Street Use Permit.	12B-0131	Refer to Agent - Refer to Agent	
	DANIEL BURNHAM CT	Intersection	Conflict with existing Street Use Permit.	12B-0131	Refer to Agent - Refer to Agent	
	DANIEL BURNHAM CT	SUTTER ST -	Conflict with existing Street Use Permit.	12B-0131	Refer to Agent - Refer to Agent	
	EDDY ST	Intersection	Conflict with existing Street Use Permit.	12B-0131	Refer to Agent - Refer to Agent	
	EDDY ST	WILLOW ST -	Conflict with existing Street Use Permit.	12B-0131	Refer to Agent - Refer to Agent	
	ELLIS ST	Intersection	Conflict with existing Street Use Permit.	12B-0131	Refer to Agent - Refer to Agent	
	ELLIS ST	OLIVE ST -	Conflict with existing Street Use Permit.	12B-0131	Refer to Agent - Refer to Agent	
	ELM ST	Intersection	Conflict with existing Street Use Permit.	12B-0131	Refer to Agent - Refer to Agent	

Street Name	From St	To St	Message	Job	Contact	Dates
	ELM ST	TURK ST -	Conflict with existing Street Use Permit.	12B-0131	Refer to Agent - Refer to Agent	
	FELL ST	Intersection	Conflict with existing Street Use Permit.	12B-0131	Refer to Agent - Refer to Agent	
	FELL ST	LINDEN ST -	Conflict with existing Street Use Permit.	12B-0131	Refer to Agent - Refer to Agent	
	FERN ST	BUSH ST -	Conflict with existing Street Use Permit.	12B-0131	Refer to Agent - Refer to Agent	
	FERN ST	Intersection	Conflict with existing Street Use Permit.	12B-0131	Refer to Agent - Refer to Agent	
	FULTON ST	Intersection	Conflict with existing Street Use Permit.	12B-0131	Refer to Agent - Refer to Agent	
	FULTON ST	MCALLISTER ST -	Conflict with existing Street Use Permit.	12B-0131	Refer to Agent - Refer to Agent	
	GEARY BLVD	Intersection	Conflict with existing Street Use Permit.	12B-0131	Refer to Agent - Refer to Agent	
	GEARY BLVD	PETER YORKE WAY \ POST ST -	Conflict with existing Street Use Permit.	12B-0131	Refer to Agent - Refer to Agent	
	GOLDEN GATE AVE	ELM ST -	Conflict with existing Street Use Permit.	12B-0131	Refer to Agent - Refer to Agent	
	GOLDEN GATE AVE	Intersection	Conflict with existing Street Use Permit.	12B-0131	Refer to Agent - Refer to Agent	
	GROVE ST	FULTON ST -	Conflict with existing Street Use Permit.	12B-0131	Refer to Agent - Refer to Agent	
	GROVE ST	Intersection	Conflict with existing Street Use Permit.	12B-0131	Refer to Agent - Refer to Agent	
	HAYES ST	Intersection	Conflict with existing Street Use Permit.	12B-0131	Refer to Agent - Refer to Agent	
	HAYES ST	IVY ST -	Conflict with existing Street Use Permit.	12B-0131	Refer to Agent - Refer to Agent	
	IVY ST	GROVE ST -	Conflict with existing Street Use Permit.	12B-0131	Refer to Agent - Refer to Agent	
	IVY ST	Intersection	Conflict with existing Street Use Permit.	12B-0131	Refer to Agent - Refer to Agent	
	LARCH ST	EDDY ST -	Conflict with existing Street Use Permit.	12B-0131	Refer to Agent - Refer to Agent	
	LARCH ST	Intersection	Conflict with existing Street Use Permit.	12B-0131	Refer to Agent - Refer to Agent	
	LINDEN ST	HAYES ST -	Conflict with existing Street Use Permit.	12B-0131	Refer to Agent - Refer to Agent	
	LINDEN ST	Intersection	Conflict with existing Street Use Permit.	12B-0131	Refer to Agent - Refer to Agent	
	MCALLISTER ST	Intersection	Conflict with existing Street Use Permit.	12B-0131	Refer to Agent - Refer to Agent	
	MCALLISTER ST	REDWOOD ST -	Conflict with existing Street Use Permit.	12B-0131	Refer to Agent - Refer to Agent	
	MYRTLE ST	GEARY BLVD -	Conflict with existing Street Use Permit.	12B-0131	Refer to Agent - Refer to Agent	
	MYRTLE ST	Intersection	Conflict with existing Street Use Permit.	12B-0131	Refer to Agent - Refer to Agent	
	OFARRELL ST \ STARR KING WAY	Intersection	Conflict with existing Street Use Permit.	12B-0131	Refer to Agent - Refer to Agent	
	OFARRELL ST \ STARR KING WAY	MYRTLE ST -	Conflict with existing Street Use Permit.	12B-0131	Refer to Agent - Refer to Agent	
	OLIVE ST	Intersection	Conflict with existing Street Use Permit.	12B-0131	Refer to Agent - Refer to Agent	
	OLIVE ST	OFARRELL ST \ STARR KING WAY -	Conflict with existing Street Use Permit.	12B-0131	Refer to Agent - Refer to Agent	

Street Name	From St	To St	Message	Job	Contact	Dates
	PETER YORKE WAY \ POST ST	DANIEL BURNHAM CT -	Conflict with existing Street Use Permit.	12B-0131	Refer to Agent - Refer to Agent	
	PETER YORKE WAY \ POST ST	Intersection	Conflict with existing Street Use Permit.	12B-0131	Refer to Agent - Refer to Agent	
	PINE ST	CALIFORNIA ST -	Conflict with existing Street Use Permit.	12B-0131	Refer to Agent - Refer to Agent	
	PINE ST	Intersection	Conflict with existing Street Use Permit.	12B-0131	Refer to Agent - Refer to Agent	
	REDWOOD ST	GOLDEN GATE AVE -	Conflict with existing Street Use Permit.	12B-0131	Refer to Agent - Refer to Agent	
	REDWOOD ST	Intersection	Conflict with existing Street Use Permit.	12B-0131	Refer to Agent - Refer to Agent	
	SUTTER ST	FERN ST -	Conflict with existing Street Use Permit.	12B-0131	Refer to Agent - Refer to Agent	
	SUTTER ST	Intersection	Conflict with existing Street Use Permit.	12B-0131	Refer to Agent - Refer to Agent	
	TURK ST	Intersection	Conflict with existing Street Use Permit.	12B-0131	Refer to Agent - Refer to Agent	
	TURK ST	LARCH ST -	Conflict with existing Street Use Permit.	12B-0131	Refer to Agent - Refer to Agent	
	WILLOW ST	ELLIS ST -	Conflict with existing Street Use Permit.	12B-0131	Refer to Agent - Refer to Agent	
	WILLOW ST	Intersection	Conflict with existing Street Use Permit.	12B-0131	Refer to Agent - Refer to Agent	
	EDDY ST	WILLOW ST -	Conflict with existing Street Use Permit.	12ECN-0978	800-743-5000 - 800-743-5000	Sep 6 2012-
	HAYES ST	Intersection	Conflict with existing Street Use Permit.	12TS-0138	Jana Lord 510-446-7234 - Jana Lord 510-446-7234	
	AUSTIN ST	Intersection	Conflict with existing Street Use Permit.	13B-0009	Refer to Agent - Refer to Agent	
	AUSTIN ST	PINE ST -	Conflict with existing Street Use Permit.	13B-0009	Refer to Agent - Refer to Agent	
	BUSH ST	AUSTIN ST -	Conflict with existing Street Use Permit.	13B-0009	Refer to Agent - Refer to Agent	
	BUSH ST	Intersection	Conflict with existing Street Use Permit.	13B-0009	Refer to Agent - Refer to Agent	
	CALIFORNIA ST	Intersection	Conflict with existing Street Use Permit.	13B-0009	Refer to Agent - Refer to Agent	
	DANIEL BURNHAM CT	Intersection	Conflict with existing Street Use Permit.	13B-0009	Refer to Agent - Refer to Agent	
	DANIEL BURNHAM CT	SUTTER ST -	Conflict with existing Street Use Permit.	13B-0009	Refer to Agent - Refer to Agent	
	EDDY ST	Intersection	Conflict with existing Street Use Permit.	13B-0009	Refer to Agent - Refer to Agent	
	EDDY ST	WILLOW ST -	Conflict with existing Street Use Permit.	13B-0009	Refer to Agent - Refer to Agent	
	ELLIS ST	Intersection	Conflict with existing Street Use Permit.	13B-0009	Refer to Agent - Refer to Agent	
	ELLIS ST	OLIVE ST -	Conflict with existing Street Use Permit.	13B-0009	Refer to Agent - Refer to Agent	
	ELM ST	Intersection	Conflict with existing Street Use Permit.	13B-0009	Refer to Agent - Refer to Agent	
	ELM ST	TURK ST -	Conflict with existing Street Use Permit.	13B-0009	Refer to Agent - Refer to Agent	
	FELL ST	Intersection	Conflict with existing Street Use Permit.	13B-0009	Refer to Agent - Refer to Agent	

Street Name	From St	To St	Message	Job	Contact	Dates
	FELL ST	LINDEN ST -	Conflict with existing Street Use Permit.	13B-0009	Refer to Agent - Refer to Agent	
	FERN ST	BUSH ST -	Conflict with existing Street Use Permit.	13B-0009	Refer to Agent - Refer to Agent	
	FERN ST	Intersection	Conflict with existing Street Use Permit.	13B-0009	Refer to Agent - Refer to Agent	
	FULTON ST	Intersection	Conflict with existing Street Use Permit.	13B-0009	Refer to Agent - Refer to Agent	
	FULTON ST	MCALLISTER ST -	Conflict with existing Street Use Permit.	13B-0009	Refer to Agent - Refer to Agent	
	GEARY BLVD	Intersection	Conflict with existing Street Use Permit.	13B-0009	Refer to Agent - Refer to Agent	
	GEARY BLVD	PETER YORKE WAY \ POST ST -	Conflict with existing Street Use Permit.	13B-0009	Refer to Agent - Refer to Agent	
	GOLDEN GATE AVE	ELM ST -	Conflict with existing Street Use Permit.	13B-0009	Refer to Agent - Refer to Agent	
	GOLDEN GATE AVE	Intersection	Conflict with existing Street Use Permit.	13B-0009	Refer to Agent - Refer to Agent	
	GROVE ST	FULTON ST -	Conflict with existing Street Use Permit.	13B-0009	Refer to Agent - Refer to Agent	
	GROVE ST	Intersection	Conflict with existing Street Use Permit.	13B-0009	Refer to Agent - Refer to Agent	
	HAYES ST	Intersection	Conflict with existing Street Use Permit.	13B-0009	Refer to Agent - Refer to Agent	
	HAYES ST	IVY ST -	Conflict with existing Street Use Permit.	13B-0009	Refer to Agent - Refer to Agent	
	IVY ST	GROVE ST -	Conflict with existing Street Use Permit.	13B-0009	Refer to Agent - Refer to Agent	
	IVY ST	Intersection	Conflict with existing Street Use Permit.	13B-0009	Refer to Agent - Refer to Agent	
	LARCH ST	EDDY ST -	Conflict with existing Street Use Permit.	13B-0009	Refer to Agent - Refer to Agent	
	LARCH ST	Intersection	Conflict with existing Street Use Permit.	13B-0009	Refer to Agent - Refer to Agent	
	LINDEN ST	HAYES ST -	Conflict with existing Street Use Permit.	13B-0009	Refer to Agent - Refer to Agent	
	LINDEN ST	Intersection	Conflict with existing Street Use Permit.	13B-0009	Refer to Agent - Refer to Agent	
	MCALLISTER ST	Intersection	Conflict with existing Street Use Permit.	13B-0009	Refer to Agent - Refer to Agent	
	MCALLISTER ST	REDWOOD ST -	Conflict with existing Street Use Permit.	13B-0009	Refer to Agent - Refer to Agent	
	MYRTLE ST	GEARY BLVD -	Conflict with existing Street Use Permit.	13B-0009	Refer to Agent - Refer to Agent	
	MYRTLE ST	Intersection	Conflict with existing Street Use Permit.	13B-0009	Refer to Agent - Refer to Agent	
	OFARRELL ST \ STARR KING WAY	Intersection	Conflict with existing Street Use Permit.	13B-0009	Refer to Agent - Refer to Agent	
	OFARRELL ST \ STARR KING WAY	MYRTLE ST -	Conflict with existing Street Use Permit.	13B-0009	Refer to Agent - Refer to Agent	
	OLIVE ST	Intersection	Conflict with existing Street Use Permit.	13B-0009	Refer to Agent - Refer to Agent	
	OLIVE ST	OFARRELL ST \ STARR KING WAY -	Conflict with existing Street Use Permit.	13B-0009	Refer to Agent - Refer to Agent	
	PETER YORKE WAY \ POST ST	DANIEL BURNHAM CT -	Conflict with existing Street Use Permit.	13B-0009	Refer to Agent - Refer to Agent	
	PETER YORKE WAY \ POST ST	Intersection	Conflict with existing Street Use Permit.	13B-0009	Refer to Agent - Refer to Agent	

Street Name	From St	To St	Message	Job	Contact	Dates
	PINE ST	CALIFORNIA ST -	Conflict with existing Street Use Permit.	13B-0009	Refer to Agent - Refer to Agent	
	PINE ST	Intersection	Conflict with existing Street Use Permit.	13B-0009	Refer to Agent - Refer to Agent	
	REDWOOD ST	GOLDEN GATE AVE -	Conflict with existing Street Use Permit.	13B-0009	Refer to Agent - Refer to Agent	
	REDWOOD ST	Intersection	Conflict with existing Street Use Permit.	13B-0009	Refer to Agent - Refer to Agent	
	SUTTER ST	FERN ST -	Conflict with existing Street Use Permit.	13B-0009	Refer to Agent - Refer to Agent	
	SUTTER ST	Intersection	Conflict with existing Street Use Permit.	13B-0009	Refer to Agent - Refer to Agent	
	TURK ST	Intersection	Conflict with existing Street Use Permit.	13B-0009	Refer to Agent - Refer to Agent	
	TURK ST	LARCH ST -	Conflict with existing Street Use Permit.	13B-0009	Refer to Agent - Refer to Agent	
	WILLOW ST	ELLIS ST -	Conflict with existing Street Use Permit.	13B-0009	Refer to Agent - Refer to Agent	
	WILLOW ST	Intersection	Conflict with existing Street Use Permit.	13B-0009	Refer to Agent - Refer to Agent	
	AUSTIN ST	Intersection	Conflict with existing Street Use Permit.	13B-0012	Refer to Agent - Refer to Agent	
	AUSTIN ST	PINE ST -	Conflict with existing Street Use Permit.	13B-0012	Refer to Agent - Refer to Agent	
	BUSH ST	AUSTIN ST -	Conflict with existing Street Use Permit.	13B-0012	Refer to Agent - Refer to Agent	
	BUSH ST	Intersection	Conflict with existing Street Use Permit.	13B-0012	Refer to Agent - Refer to Agent	
	CALIFORNIA ST	Intersection	Conflict with existing Street Use Permit.	13B-0012	Refer to Agent - Refer to Agent	
	DANIEL BURNHAM CT	Intersection	Conflict with existing Street Use Permit.	13B-0012	Refer to Agent - Refer to Agent	
	DANIEL BURNHAM CT	SUTTER ST -	Conflict with existing Street Use Permit.	13B-0012	Refer to Agent - Refer to Agent	
	FELL ST	Intersection	Conflict with existing Street Use Permit.	13B-0012	Refer to Agent - Refer to Agent	
	FERN ST	BUSH ST -	Conflict with existing Street Use Permit.	13B-0012	Refer to Agent - Refer to Agent	
	FERN ST	Intersection	Conflict with existing Street Use Permit.	13B-0012	Refer to Agent - Refer to Agent	
	GEARY BLVD	Intersection	Conflict with existing Street Use Permit.	13B-0012	Refer to Agent - Refer to Agent	
	GEARY BLVD	PETER YORKE WAY \ POST ST -	Conflict with existing Street Use Permit.	13B-0012	Refer to Agent - Refer to Agent	
	MYRTLE ST	GEARY BLVD -	Conflict with existing Street Use Permit.	13B-0012	Refer to Agent - Refer to Agent	
	MYRTLE ST	Intersection	Conflict with existing Street Use Permit.	13B-0012	Refer to Agent - Refer to Agent	
	OFARRELL ST \ STARR KING WAY	Intersection	Conflict with existing Street Use Permit.	13B-0012	Refer to Agent - Refer to Agent	
	OFARRELL ST \ STARR KING WAY	MYRTLE ST -	Conflict with existing Street Use Permit.	13B-0012	Refer to Agent - Refer to Agent	
	PETER YORKE WAY \ POST ST	DANIEL BURNHAM CT -	Conflict with existing Street Use Permit.	13B-0012	Refer to Agent - Refer to Agent	
	PETER YORKE WAY \ POST ST	Intersection	Conflict with existing Street Use Permit.	13B-0012	Refer to Agent - Refer to Agent	
	PINE ST	CALIFORNIA ST -	Conflict with existing Street Use Permit.	13B-0012	Refer to Agent - Refer to Agent	

Street Name	From St	To St	Message	Job	Contact	Dates
	PINE ST	Intersection	Conflict with existing Street Use Permit.	13B-0012	Refer to Agent - Refer to Agent	
	SUTTER ST	FERN ST -	Conflict with existing Street Use Permit.	13B-0012	Refer to Agent - Refer to Agent	
	SUTTER ST	Intersection	Conflict with existing Street Use Permit.	13B-0012	Refer to Agent - Refer to Agent	
	AUSTIN ST	Intersection	Conflict with existing Street Use Permit.	13B-0017	Refer to Agent - Refer to Agent	
	AUSTIN ST	PINE ST -	Conflict with existing Street Use Permit.	13B-0017	Refer to Agent - Refer to Agent	
	BUSH ST	AUSTIN ST -	Conflict with existing Street Use Permit.	13B-0017	Refer to Agent - Refer to Agent	
	BUSH ST	Intersection	Conflict with existing Street Use Permit.	13B-0017	Refer to Agent - Refer to Agent	
	CALIFORNIA ST	Intersection	Conflict with existing Street Use Permit.	13B-0017	Refer to Agent - Refer to Agent	
	DANIEL BURNHAM CT	Intersection	Conflict with existing Street Use Permit.	13B-0017	Refer to Agent - Refer to Agent	
	DANIEL BURNHAM CT	SUTTER ST -	Conflict with existing Street Use Permit.	13B-0017	Refer to Agent - Refer to Agent	
	EDDY ST	Intersection	Conflict with existing Street Use Permit.	13B-0017	Refer to Agent - Refer to Agent	
	EDDY ST	WILLOW ST -	Conflict with existing Street Use Permit.	13B-0017	Refer to Agent - Refer to Agent	
	ELLIS ST	Intersection	Conflict with existing Street Use Permit.	13B-0017	Refer to Agent - Refer to Agent	
	ELLIS ST	OLIVE ST -	Conflict with existing Street Use Permit.	13B-0017	Refer to Agent - Refer to Agent	
	ELM ST	Intersection	Conflict with existing Street Use Permit.	13B-0017	Refer to Agent - Refer to Agent	
	ELM ST	TURK ST -	Conflict with existing Street Use Permit.	13B-0017	Refer to Agent - Refer to Agent	
	FELL ST	Intersection	Conflict with existing Street Use Permit.	13B-0017	Refer to Agent - Refer to Agent	
	FELL ST	LINDEN ST -	Conflict with existing Street Use Permit.	13B-0017	Refer to Agent - Refer to Agent	
	FERN ST	BUSH ST -	Conflict with existing Street Use Permit.	13B-0017	Refer to Agent - Refer to Agent	
	FERN ST	Intersection	Conflict with existing Street Use Permit.	13B-0017	Refer to Agent - Refer to Agent	
	FULTON ST	Intersection	Conflict with existing Street Use Permit.	13B-0017	Refer to Agent - Refer to Agent	
	FULTON ST	MCALLISTER ST -	Conflict with existing Street Use Permit.	13B-0017	Refer to Agent - Refer to Agent	
	GEARY BLVD	Intersection	Conflict with existing Street Use Permit.	13B-0017	Refer to Agent - Refer to Agent	
	GEARY BLVD	PETER YORKE WAY \ POST ST -	Conflict with existing Street Use Permit.	13B-0017	Refer to Agent - Refer to Agent	
	GOLDEN GATE AVE	ELM ST -	Conflict with existing Street Use Permit.	13B-0017	Refer to Agent - Refer to Agent	
	GOLDEN GATE AVE	Intersection	Conflict with existing Street Use Permit.	13B-0017	Refer to Agent - Refer to Agent	
	GROVE ST	FULTON ST -	Conflict with existing Street Use Permit.	13B-0017	Refer to Agent - Refer to Agent	
	GROVE ST	Intersection	Conflict with existing Street Use Permit.	13B-0017	Refer to Agent - Refer to Agent	
	HAYES ST	Intersection	Conflict with existing Street Use Permit.	13B-0017	Refer to Agent - Refer to Agent	

Street Name	From St	To St	Message	Job	Contact	Dates
	HAYES ST	IVY ST -	Conflict with existing Street Use Permit.	13B-0017	Refer to Agent - Refer to Agent	
	IVY ST	GROVE ST -	Conflict with existing Street Use Permit.	13B-0017	Refer to Agent - Refer to Agent	
	IVY ST	Intersection	Conflict with existing Street Use Permit.	13B-0017	Refer to Agent - Refer to Agent	
	LARCH ST	EDDY ST -	Conflict with existing Street Use Permit.	13B-0017	Refer to Agent - Refer to Agent	
	LARCH ST	Intersection	Conflict with existing Street Use Permit.	13B-0017	Refer to Agent - Refer to Agent	
	LINDEN ST	HAYES ST -	Conflict with existing Street Use Permit.	13B-0017	Refer to Agent - Refer to Agent	
	LINDEN ST	Intersection	Conflict with existing Street Use Permit.	13B-0017	Refer to Agent - Refer to Agent	
	MCALLISTER ST	Intersection	Conflict with existing Street Use Permit.	13B-0017	Refer to Agent - Refer to Agent	
	MCALLISTER ST	REDWOOD ST -	Conflict with existing Street Use Permit.	13B-0017	Refer to Agent - Refer to Agent	
	MYRTLE ST	GEARY BLVD -	Conflict with existing Street Use Permit.	13B-0017	Refer to Agent - Refer to Agent	
	MYRTLE ST	Intersection	Conflict with existing Street Use Permit.	13B-0017	Refer to Agent - Refer to Agent	
	OFARRELL ST \ STARR KING WAY	Intersection	Conflict with existing Street Use Permit.	13B-0017	Refer to Agent - Refer to Agent	
	OFARRELL ST \ STARR KING WAY	MYRTLE ST -	Conflict with existing Street Use Permit.	13B-0017	Refer to Agent - Refer to Agent	
	OLIVE ST	Intersection	Conflict with existing Street Use Permit.	13B-0017	Refer to Agent - Refer to Agent	
	OLIVE ST	OFARRELL ST \ STARR KING WAY -	Conflict with existing Street Use Permit.	13B-0017	Refer to Agent - Refer to Agent	
	PETER YORKE WAY \ POST ST	DANIEL BURNHAM CT -	Conflict with existing Street Use Permit.	13B-0017	Refer to Agent - Refer to Agent	
	PETER YORKE WAY \ POST ST	Intersection	Conflict with existing Street Use Permit.	13B-0017	Refer to Agent - Refer to Agent	
	PINE ST	CALIFORNIA ST -	Conflict with existing Street Use Permit.	13B-0017	Refer to Agent - Refer to Agent	
	PINE ST	Intersection	Conflict with existing Street Use Permit.	13B-0017	Refer to Agent - Refer to Agent	
	REDWOOD ST	GOLDEN GATE AVE -	Conflict with existing Street Use Permit.	13B-0017	Refer to Agent - Refer to Agent	
	REDWOOD ST	Intersection	Conflict with existing Street Use Permit.	13B-0017	Refer to Agent - Refer to Agent	
	SUTTER ST	FERN ST -	Conflict with existing Street Use Permit.	13B-0017	Refer to Agent - Refer to Agent	
	SUTTER ST	Intersection	Conflict with existing Street Use Permit.	13B-0017	Refer to Agent - Refer to Agent	
	TURK ST	Intersection	Conflict with existing Street Use Permit.	13B-0017	Refer to Agent - Refer to Agent	
	TURK ST	LARCH ST -	Conflict with existing Street Use Permit.	13B-0017	Refer to Agent - Refer to Agent	
	WILLOW ST	ELLIS ST -	Conflict with existing Street Use Permit.	13B-0017	Refer to Agent - Refer to Agent	
	WILLOW ST	Intersection	Conflict with existing Street Use Permit.	13B-0017	Refer to Agent - Refer to Agent	
	HAYES ST	Intersection	Conflict with existing Street Use Permit.	13B-0020	Refer to Agent - Refer to Agent	
	AUSTIN ST	PINE ST -	Conflict with existing Street Use Permit.	13B-0034	Refer to Agent - Refer to Agent	

Street Name	From St	To St	Message	Job	Contact	Dates
	BUSH ST	AUSTIN ST -	Conflict with existing Street Use Permit.	13B-0034	Refer to Agent - Refer to Agent	
	DANIEL BURNHAM CT	SUTTER ST -	Conflict with existing Street Use Permit.	13B-0034	Refer to Agent - Refer to Agent	
	FERN ST	BUSH ST -	Conflict with existing Street Use Permit.	13B-0034	Refer to Agent - Refer to Agent	
	GEARY BLVD	PETER YORKE WAY \ POST ST -	Conflict with existing Street Use Permit.	13B-0034	Refer to Agent - Refer to Agent	
	PETER YORKE WAY \ POST ST	DANIEL BURNHAM CT -	Conflict with existing Street Use Permit.	13B-0034	Refer to Agent - Refer to Agent	
	PINE ST	Intersection	Conflict with existing Street Use Permit.	13B-0034	Refer to Agent - Refer to Agent	
	SUTTER ST	FERN ST -	Conflict with existing Street Use Permit.	13B-0034	Refer to Agent - Refer to Agent	
	AUSTIN ST	PINE ST -	Conflict with existing Street Use Permit.	13B-0035	Refer to Agent - Refer to Agent	
	BUSH ST	AUSTIN ST -	Conflict with existing Street Use Permit.	13B-0035	Refer to Agent - Refer to Agent	
	DANIEL BURNHAM CT	SUTTER ST -	Conflict with existing Street Use Permit.	13B-0035	Refer to Agent - Refer to Agent	
	FERN ST	BUSH ST -	Conflict with existing Street Use Permit.	13B-0035	Refer to Agent - Refer to Agent	
	GEARY BLVD	PETER YORKE WAY \ POST ST -	Conflict with existing Street Use Permit.	13B-0035	Refer to Agent - Refer to Agent	
	PETER YORKE WAY \ POST ST	DANIEL BURNHAM CT -	Conflict with existing Street Use Permit.	13B-0035	Refer to Agent - Refer to Agent	
	PINE ST	Intersection	Conflict with existing Street Use Permit.	13B-0035	Refer to Agent - Refer to Agent	
	SUTTER ST	FERN ST -	Conflict with existing Street Use Permit.	13B-0035	Refer to Agent - Refer to Agent	
	ELM ST	Intersection	Conflict with existing Street Use Permit.	13B-0037	Refer to Agent - Refer to Agent	
	ELM ST	TURK ST -	Conflict with existing Street Use Permit.	13B-0037	Refer to Agent - Refer to Agent	
	FULTON ST	Intersection	Conflict with existing Street Use Permit.	13B-0037	Refer to Agent - Refer to Agent	
	FULTON ST	MCALLISTER ST -	Conflict with existing Street Use Permit.	13B-0037	Refer to Agent - Refer to Agent	
	GOLDEN GATE AVE	ELM ST -	Conflict with existing Street Use Permit.	13B-0037	Refer to Agent - Refer to Agent	
	GOLDEN GATE AVE	Intersection	Conflict with existing Street Use Permit.	13B-0037	Refer to Agent - Refer to Agent	
	GROVE ST	FULTON ST -	Conflict with existing Street Use Permit.	13B-0037	Refer to Agent - Refer to Agent	
	GROVE ST	Intersection	Conflict with existing Street Use Permit.	13B-0037	Refer to Agent - Refer to Agent	
	MCALLISTER ST	Intersection	Conflict with existing Street Use Permit.	13B-0037	Refer to Agent - Refer to Agent	
	MCALLISTER ST	REDWOOD ST -	Conflict with existing Street Use Permit.	13B-0037	Refer to Agent - Refer to Agent	
	REDWOOD ST	GOLDEN GATE AVE -	Conflict with existing Street Use Permit.	13B-0037	Refer to Agent - Refer to Agent	
	REDWOOD ST	Intersection	Conflict with existing Street Use Permit.	13B-0037	Refer to Agent - Refer to Agent	
	TURK ST	Intersection	Conflict with existing Street Use Permit.	13B-0037	Refer to Agent - Refer to Agent	
	GROVE ST	Intersection	Conflict with existing Street Use Permit.	13B-0039	Refer to Agent - Refer to Agent	

Street Name	From St	To St	Message	Job	Contact	Dates
	HAYES ST	Intersection	Conflict with existing Street Use Permit.	13B-0039	Refer to Agent - Refer to Agent	
	HAYES ST	IVY ST -	Conflict with existing Street Use Permit.	13B-0039	Refer to Agent - Refer to Agent	
	IVY ST	GROVE ST -	Conflict with existing Street Use Permit.	13B-0039	Refer to Agent - Refer to Agent	
	IVY ST	Intersection	Conflict with existing Street Use Permit.	13B-0039	Refer to Agent - Refer to Agent	
	AUSTIN ST	Intersection	Conflict with existing Street Use Permit.	13B-0040	Refer to Agent - Refer to Agent	
	AUSTIN ST	PINE ST -	Conflict with existing Street Use Permit.	13B-0040	Refer to Agent - Refer to Agent	
	BUSH ST	AUSTIN ST -	Conflict with existing Street Use Permit.	13B-0040	Refer to Agent - Refer to Agent	
	BUSH ST	Intersection	Conflict with existing Street Use Permit.	13B-0040	Refer to Agent - Refer to Agent	
	DANIEL BURNHAM CT	Intersection	Conflict with existing Street Use Permit.	13B-0040	Refer to Agent - Refer to Agent	
	DANIEL BURNHAM CT	SUTTER ST -	Conflict with existing Street Use Permit.	13B-0040	Refer to Agent - Refer to Agent	
	EDDY ST	Intersection	Conflict with existing Street Use Permit.	13B-0040	Refer to Agent - Refer to Agent	
	EDDY ST	WILLOW ST -	Conflict with existing Street Use Permit.	13B-0040	Refer to Agent - Refer to Agent	
	ELLIS ST	Intersection	Conflict with existing Street Use Permit.	13B-0040	Refer to Agent - Refer to Agent	
	ELLIS ST	OLIVE ST -	Conflict with existing Street Use Permit.	13B-0040	Refer to Agent - Refer to Agent	
	ELM ST	Intersection	Conflict with existing Street Use Permit.	13B-0040	Refer to Agent - Refer to Agent	
	ELM ST	TURK ST -	Conflict with existing Street Use Permit.	13B-0040	Refer to Agent - Refer to Agent	
	FELL ST	Intersection	Conflict with existing Street Use Permit.	13B-0040	Refer to Agent - Refer to Agent	
	FELL ST	LINDEN ST -	Conflict with existing Street Use Permit.	13B-0040	Refer to Agent - Refer to Agent	
	FERN ST	BUSH ST -	Conflict with existing Street Use Permit.	13B-0040	Refer to Agent - Refer to Agent	
	FERN ST	Intersection	Conflict with existing Street Use Permit.	13B-0040	Refer to Agent - Refer to Agent	
	FULTON ST	Intersection	Conflict with existing Street Use Permit.	13B-0040	Refer to Agent - Refer to Agent	
	FULTON ST	MCALLISTER ST -	Conflict with existing Street Use Permit.	13B-0040	Refer to Agent - Refer to Agent	
	GEARY BLVD	Intersection	Conflict with existing Street Use Permit.	13B-0040	Refer to Agent - Refer to Agent	
	GOLDEN GATE AVE	ELM ST -	Conflict with existing Street Use Permit.	13B-0040	Refer to Agent - Refer to Agent	
	GOLDEN GATE AVE	Intersection	Conflict with existing Street Use Permit.	13B-0040	Refer to Agent - Refer to Agent	
	GROVE ST	FULTON ST -	Conflict with existing Street Use Permit.	13B-0040	Refer to Agent - Refer to Agent	
	GROVE ST	Intersection	Conflict with existing Street Use Permit.	13B-0040	Refer to Agent - Refer to Agent	
	HAYES ST	Intersection	Conflict with existing Street Use Permit.	13B-0040	Refer to Agent - Refer to Agent	
	HAYES ST	IVY ST -	Conflict with existing Street Use Permit.	13B-0040	Refer to Agent - Refer to Agent	

Street Name	From St	To St	Message	Job	Contact	Dates
	IVY ST	GROVE ST -	Conflict with existing Street Use Permit.	13B-0040	Refer to Agent - Refer to Agent	
	IVY ST	Intersection	Conflict with existing Street Use Permit.	13B-0040	Refer to Agent - Refer to Agent	
	LARCH ST	EDDY ST -	Conflict with existing Street Use Permit.	13B-0040	Refer to Agent - Refer to Agent	
	LARCH ST	Intersection	Conflict with existing Street Use Permit.	13B-0040	Refer to Agent - Refer to Agent	
	LINDEN ST	HAYES ST -	Conflict with existing Street Use Permit.	13B-0040	Refer to Agent - Refer to Agent	
	LINDEN ST	Intersection	Conflict with existing Street Use Permit.	13B-0040	Refer to Agent - Refer to Agent	
	MCALLISTER ST	Intersection	Conflict with existing Street Use Permit.	13B-0040	Refer to Agent - Refer to Agent	
	MCALLISTER ST	REDWOOD ST -	Conflict with existing Street Use Permit.	13B-0040	Refer to Agent - Refer to Agent	
	MYRTLE ST	GEARY BLVD -	Conflict with existing Street Use Permit.	13B-0040	Refer to Agent - Refer to Agent	
	MYRTLE ST	Intersection	Conflict with existing Street Use Permit.	13B-0040	Refer to Agent - Refer to Agent	
	OFARRELL ST \ STARR KING WAY	Intersection	Conflict with existing Street Use Permit.	13B-0040	Refer to Agent - Refer to Agent	
	OFARRELL ST \ STARR KING WAY	MYRTLE ST -	Conflict with existing Street Use Permit.	13B-0040	Refer to Agent - Refer to Agent	
	OLIVE ST	Intersection	Conflict with existing Street Use Permit.	13B-0040	Refer to Agent - Refer to Agent	
	OLIVE ST	OFARRELL ST \ STARR KING WAY -	Conflict with existing Street Use Permit.	13B-0040	Refer to Agent - Refer to Agent	
	PETER YORKE WAY \ POST ST	DANIEL BURNHAM CT -	Conflict with existing Street Use Permit.	13B-0040	Refer to Agent - Refer to Agent	
	PETER YORKE WAY \ POST ST	Intersection	Conflict with existing Street Use Permit.	13B-0040	Refer to Agent - Refer to Agent	
	PINE ST	Intersection	Conflict with existing Street Use Permit.	13B-0040	Refer to Agent - Refer to Agent	
	REDWOOD ST	GOLDEN GATE AVE -	Conflict with existing Street Use Permit.	13B-0040	Refer to Agent - Refer to Agent	
	REDWOOD ST	Intersection	Conflict with existing Street Use Permit.	13B-0040	Refer to Agent - Refer to Agent	
	SUTTER ST	FERN ST -	Conflict with existing Street Use Permit.	13B-0040	Refer to Agent - Refer to Agent	
	SUTTER ST	Intersection	Conflict with existing Street Use Permit.	13B-0040	Refer to Agent - Refer to Agent	
	TURK ST	Intersection	Conflict with existing Street Use Permit.	13B-0040	Refer to Agent - Refer to Agent	
	TURK ST	LARCH ST -	Conflict with existing Street Use Permit.	13B-0040	Refer to Agent - Refer to Agent	
	WILLOW ST	ELLIS ST -	Conflict with existing Street Use Permit.	13B-0040	Refer to Agent - Refer to Agent	
	WILLOW ST	Intersection	Conflict with existing Street Use Permit.	13B-0040	Refer to Agent - Refer to Agent	
	FELL ST	Intersection	Conflict with existing Street Use Permit.	13B-0041	Refer to Agent - Refer to Agent	
	FULTON ST	Intersection	Conflict with existing Street Use Permit.	13B-0041	Refer to Agent - Refer to Agent	
	FULTON ST	MCALLISTER ST -	Conflict with existing Street Use Permit.	13B-0041	Refer to Agent - Refer to Agent	
	GOLDEN GATE AVE	Intersection	Conflict with existing Street Use Permit.	13B-0041	Refer to Agent - Refer to Agent	

Street Name	From St	To St	Message	Job	Contact	Dates
	GROVE ST	FULTON ST -	Conflict with existing Street Use Permit.	13B-0041	Refer to Agent - Refer to Agent	
	GROVE ST	Intersection	Conflict with existing Street Use Permit.	13B-0041	Refer to Agent - Refer to Agent	
	MCALLISTER ST	Intersection	Conflict with existing Street Use Permit.	13B-0041	Refer to Agent - Refer to Agent	
	GEARY BLVD	Intersection	Conflict with existing Street Use Permit.	13B-0045	Refer to Agent - Refer to Agent	
	LINDEN ST	HAYES ST -	Conflict with existing Street Use Permit.	13TC-0155	Refer to Agent - Refer to Agent	Mar 16 2013-Mar 15 2014
	FELL ST	Intersection	Please see special paving requirements for Moratorium Streets.	1574J		Oct 7 2010-Oct 7 2015
	BUSH ST	Intersection	Please see special paving requirements for Moratorium Streets.	1632J		Sep 3 2011-Sep 3 2016
	AUSTIN ST	PINE ST -	Banners are allowed on this street	N/A		
	AUSTIN ST	PINE ST -	DPT Blue Book Traffic Restriction. Time of day during which lanes must be kept clear: EAST 7AM - 7PM EVERYDAY // WEST 7AM - 7PM EVERYDAY	N/A		
	BUSH ST	AUSTIN ST -	Banners are allowed on this street	N/A		
	BUSH ST	AUSTIN ST -	DPT Blue Book Traffic Restriction. Time of day during which lanes must be kept clear: EAST 7AM - 7PM EVERYDAY // WEST 7AM - 7PM EVERYDAY	N/A		
	CALIFORNIA ST	SACRAMENTO ST -	DPT Blue Book Traffic Restriction. Time of day during which lanes must be kept clear: EAST 7AM - 9AM 3PM - 7PM MONDAY THROUGH FRIDAY // WEST 7AM - 9AM 3PM - 7PM MONDAY THROUGH FRIDAY	N/A		
	CLAY ST	Intersection	Under G095 requirement, Contractor shall contact Muni Overhead Line Division of any work 10 feet in horizontal or vertical direction of overhead lines. Contact: Tim Lipps @ (415) 554-9227	N/A		
	DANIEL BURNHAM CT	SUTTER ST -	Banners are allowed on this street	N/A		
	DANIEL BURNHAM CT	SUTTER ST -	DPT Blue Book Traffic Restriction. Time of day during which lanes must be kept clear: EAST 7AM - 7PM EVERYDAY // WEST 7AM - 7PM EVERYDAY	N/A		
	EDDY ST	Intersection	Please refer to Figure 12 of Section 9.4(A) of the DPW Order No. 171,442 for special conditions for excavation in the vicinity of AWSS.	N/A		
	EDDY ST	Intersection	Under G095 requirement, Contractor shall contact Muni Overhead Line Division of any work 10 feet in horizontal or vertical direction of overhead lines. Contact: Tim Lipps @ (415) 554-9227	N/A		

Street Name	From St	To St	Message	Job	Contact	Dates
	EDDY ST	WILLOW ST -	Banners are allowed on this street	N/A		
	EDDY ST	WILLOW ST -	DPT Blue Book Traffic Restriction. Time of day during which lanes must be kept clear: EAST 7AM - 7PM EVERYDAY // WEST 7AM - 7PM EVERYDAY	N/A		
	EDDY ST	WILLOW ST -	Please refer to Figure 12 of Section 9.4(A) of the DPW Order No. 171,442 for special conditions for excavation in the vicinity of AWSS.	N/A		
	ELLIS ST	Intersection	Please refer to Figure 12 of Section 9.4(A) of the DPW Order No. 171,442 for special conditions for excavation in the vicinity of AWSS.	N/A		
	ELLIS ST	OLIVE ST -	Banners are allowed on this street	N/A		
	ELLIS ST	OLIVE ST -	DPT Blue Book Traffic Restriction. Time of day during which lanes must be kept clear: EAST 7AM - 7PM EVERYDAY // WEST 7AM - 7PM EVERYDAY	N/A		
	ELM ST	Intersection	Please refer to Figure 12 of Section 9.4(A) of the DPW Order No. 171,442 for special conditions for excavation in the vicinity of AWSS.	N/A		
	ELM ST	TURK ST -	Banners are allowed on this street	N/A		
	ELM ST	TURK ST -	DPT Blue Book Traffic Restriction. Time of day during which lanes must be kept clear: EAST 7AM - 7PM EVERYDAY // WEST 7AM - 7PM EVERYDAY	N/A		
	ELM ST	TURK ST -	Please refer to Figure 12 of Section 9.4(A) of the DPW Order No. 171,442 for special conditions for excavation in the vicinity of AWSS.	N/A		
	FELL ST	LINDEN ST -	Banners are allowed on this street	N/A		
	FELL ST	LINDEN ST -	DPT Blue Book Traffic Restriction. Time of day during which lanes must be kept clear: EAST 7AM - 7PM EVERYDAY // WEST 7AM - 7PM EVERYDAY	N/A		
	FERN ST	BUSH ST -	Banners are allowed on this street	N/A		
	FERN ST	BUSH ST -	DPT Blue Book Traffic Restriction. Time of day during which lanes must be kept clear: EAST 7AM - 7PM EVERYDAY // WEST 7AM - 7PM EVERYDAY	N/A		
	FULTON ST	Intersection	Please refer to Figure 12 of Section 9.4(A) of the DPW Order No. 171,442 for special conditions for excavation in the vicinity of AWSS.	N/A		

Street Name	From St	To St	Message	Job	Contact	Dates
	FULTON ST	Intersection	Under G095 requirement, Contractor shall contact Muni Overhead Line Division of any work 10 feet in horizontal or vertical direction of overhead lines. Contact: Tim Lipps @ (415) 554-9227	N/A		
	FULTON ST	MCALLISTER ST -	Banners are allowed on this street	N/A		
	FULTON ST	MCALLISTER ST -	DPT Blue Book Traffic Restriction. Time of day during which lanes must be kept clear: EAST 7AM - 7PM EVERYDAY // WEST 7AM - 7PM EVERYDAY	N/A		
	FULTON ST	MCALLISTER ST -	Please refer to Figure 12 of Section 9.4(A) of the DPW Order No. 171,442 for special conditions for excavation in the vicinity of AWSS.	N/A		
	FULTON ST	MCALLISTER ST -	Under G095 requirement, Contractor shall contact Muni Overhead Line Division of any work 10 feet in horizontal or vertical direction of overhead lines. Contact: Tim Lipps @ (415) 554-9227	N/A		
	GEARY BLVD	Intersection	Please refer to Figure 12 of Section 9.4(A) of the DPW Order No. 171,442 for special conditions for excavation in the vicinity of AWSS.	N/A		
	GEARY BLVD	Intersection	Red light photo enforcement equipment located near intersection. Excavating parties are responsible for any damage to these facilities incurred by their excavation activity. For more information, contact David Valle-Schwenk of DPT at 415-554-2366.	N/A		
	GEARY BLVD	PETER YORKE WAY \ POST ST -	DPT Blue Book Traffic Restriction. Time of day during which lanes must be kept clear: EAST 7AM - 7PM EVERYDAY // WEST 7AM - 7PM EVERYDAY	N/A		
	GEARY BLVD	PETER YORKE WAY \ POST ST -	Red light photo enforcement equipment located near intersection. Excavating parties are responsible for any damage to these facilities incurred by their excavation activity. For more information, contact David Valle-Schwenk of DPT at 415-554-2366.	N/A		
	GOLDEN GATE AVE	ELM ST -	Banners are allowed on this street	N/A		
	GOLDEN GATE AVE	ELM ST -	DPT Blue Book Traffic Restriction. Time of day during which lanes must be kept clear: EAST 7AM - 7PM EVERYDAY // WEST 7AM - 7PM EVERYDAY	N/A		
	GOLDEN GATE AVE	ELM ST -	Please refer to Figure 12 of Section 9.4(A) of the DPW Order No. 171,442 for special conditions for excavation in the vicinity of AWSS.	N/A		

Street Name	From St	To St	Message	Job	Contact	Dates
	GOLDEN GATE AVE	Intersection	Please refer to Figure 12 of Section 9.4(A) of the DPW Order No. 171,442 for special conditions for excavation in the vicinity of AWSS.	N/A		
	GROVE ST	FULTON ST -	Banners are allowed on this street	N/A		
	GROVE ST	FULTON ST -	DPT Blue Book Traffic Restriction. Time of day during which lanes must be kept clear: EAST 7AM - 7PM EVERYDAY // WEST 7AM - 7PM EVERYDAY	N/A		
	GROVE ST	FULTON ST -	Please refer to Figure 12 of Section 9.4(A) of the DPW Order No. 171,442 for special conditions for excavation in the vicinity of AWSS.	N/A		
	GROVE ST	FULTON ST -	Under G095 requirement, Contractor shall contact Muni Overhead Line Division of any work 10 feet in horizontal or vertical direction of overhead lines. Contact: Tim Lipps @ (415) 554-9227	N/A		
	GROVE ST	Intersection	Blocks with Bicycle Route designations require special attention. For details see Section 10 of DPT's Blue Book and Section 6.3 of DPW's Order No. 171.442.	N/A		
	GROVE ST	Intersection	Please refer to Figure 12 of Section 9.4(A) of the DPW Order No. 171,442 for special conditions for excavation in the vicinity of AWSS.	N/A		
	GROVE ST	Intersection	Under G095 requirement, Contractor shall contact Muni Overhead Line Division of any work 10 feet in horizontal or vertical direction of overhead lines. Contact: Tim Lipps @ (415) 554-9227	N/A		
	HAYES ST	Intersection	Please refer to Figure 12 of Section 9.4(A) of the DPW Order No. 171,442 for special conditions for excavation in the vicinity of AWSS.	N/A		
	HAYES ST	Intersection	Under G095 requirement, Contractor shall contact Muni Overhead Line Division of any work 10 feet in horizontal or vertical direction of overhead lines. Contact: Tim Lipps @ (415) 554-9227	N/A		
	HAYES ST	IVY ST -	Banners are allowed on this street	N/A		
	HAYES ST	IVY ST -	DPT Blue Book Traffic Restriction. Time of day during which lanes must be kept clear: EAST 7AM - 7PM EVERYDAY // WEST 7AM - 7PM EVERYDAY	N/A		
	HAYES ST	IVY ST -	Please refer to Figure 12 of Section 9.4(A) of the DPW Order No. 171,442 for special conditions for excavation in the vicinity of AWSS.	N/A		

"IMPROVING THE QUALITY OF LIFE IN SAN FRANCISCO" We are dedicated individuals committed to teamwork, customer service and continuous improvement in partnership with the community.

Customer Service

Teamwork

Continuous Improvement

Street Name	From St	To St	Message	Job	Contact	Dates
	HAYES ST	IVY ST -	Under G095 requirement, Contractor shall contact Muni Overhead Line Division of any work 10 feet in horizontal or vertical direction of overhead lines. Contact: Tim Lipps @ (415) 554-9227	N/A		
	IVY ST	GROVE ST -	Banners are allowed on this street	N/A		
	IVY ST	GROVE ST -	DPT Blue Book Traffic Restriction. Time of day during which lanes must be kept clear: EAST 7AM - 7PM EVERYDAY // WEST 7AM - 7PM EVERYDAY	N/A		
	IVY ST	GROVE ST -	Please refer to Figure 12 of Section 9.4(A) of the DPW Order No. 171,442 for special conditions for excavation in the vicinity of AWSS.	N/A		
	IVY ST	GROVE ST -	Under G095 requirement, Contractor shall contact Muni Overhead Line Division of any work 10 feet in horizontal or vertical direction of overhead lines. Contact: Tim Lipps @ (415) 554-9227	N/A		
	IVY ST	Intersection	Please refer to Figure 12 of Section 9.4(A) of the DPW Order No. 171,442 for special conditions for excavation in the vicinity of AWSS.	N/A		
	IVY ST	Intersection	Under G095 requirement, Contractor shall contact Muni Overhead Line Division of any work 10 feet in horizontal or vertical direction of overhead lines. Contact: Tim Lipps @ (415) 554-9227	N/A		
	LARCH ST	EDDY ST -	Banners are allowed on this street	N/A		
	LARCH ST	EDDY ST -	DPT Blue Book Traffic Restriction. Time of day during which lanes must be kept clear: EAST 7AM - 7PM EVERYDAY // WEST 7AM - 7PM EVERYDAY	N/A		
	LARCH ST	EDDY ST -	Please refer to Figure 12 of Section 9.4(A) of the DPW Order No. 171,442 for special conditions for excavation in the vicinity of AWSS.	N/A		
	LARCH ST	Intersection	Please refer to Figure 12 of Section 9.4(A) of the DPW Order No. 171,442 for special conditions for excavation in the vicinity of AWSS.	N/A		
	LINDEN ST	HAYES ST -	Banners are allowed on this street	N/A		
	LINDEN ST	HAYES ST -	DPT Blue Book Traffic Restriction. Time of day during which lanes must be kept clear: EAST 7AM - 7PM EVERYDAY // WEST 7AM - 7PM EVERYDAY	N/A		

Street Name	From St	To St	Message	Job	Contact	Dates
	MCALLISTER ST	Intersection	Blocks with Bicycle Route designations require special attention. For details see Section 10 of DPT's Blue Book and Section 6.3 of DPW's Order No. 171.442.	N/A		
	MCALLISTER ST	Intersection	Please refer to Figure 12 of Section 9.4(A) of the DPW Order No. 171,442 for special conditions for excavation in the vicinity of AWSS.	N/A		
	MCALLISTER ST	Intersection	Under G095 requirement, Contractor shall contact Muni Overhead Line Division of any work 10 feet in horizontal or vertical direction of overhead lines. Contact: Tim Lipps @ (415) 554-9227	N/A		
	MCALLISTER ST	REDWOOD ST -	Banners are allowed on this street	N/A		
	MCALLISTER ST	REDWOOD ST -	DPT Blue Book Traffic Restriction. Time of day during which lanes must be kept clear: EAST 7AM - 7PM EVERYDAY // WEST 7AM - 7PM EVERYDAY	N/A		
	MCALLISTER ST	REDWOOD ST -	Please refer to Figure 12 of Section 9.4(A) of the DPW Order No. 171,442 for special conditions for excavation in the vicinity of AWSS.	N/A		
	MYRTLE ST	GEARY BLVD -	Banners are allowed on this street	N/A		
	MYRTLE ST	GEARY BLVD -	DPT Blue Book Traffic Restriction. Time of day during which lanes must be kept clear: EAST 7AM - 7PM EVERYDAY // WEST 7AM - 7PM EVERYDAY	N/A		
	MYRTLE ST	GEARY BLVD -	Red light photo enforcement equipment located near intersection. Excavating parties are responsible for any damage to these facilities incurred by their excavation activity. For more information, contact David Valle-Schwenk of DPT at 415-554-2366.	N/A		
	OFARRELL ST \ STARR KING WAY	MYRTLE ST -	Banners are allowed on this street	N/A		
	OFARRELL ST \ STARR KING WAY	MYRTLE ST -	DPT Blue Book Traffic Restriction. Time of day during which lanes must be kept clear: EAST 7AM - 7PM EVERYDAY // WEST 7AM - 7PM EVERYDAY	N/A		
	OLIVE ST	OFARRELL ST \ STARR KING WAY -	Banners are allowed on this street	N/A		
	OLIVE ST	OFARRELL ST \ STARR KING WAY -	DPT Blue Book Traffic Restriction. Time of day during which lanes must be kept clear: EAST 7AM - 7PM EVERYDAY // WEST 7AM - 7PM EVERYDAY	N/A		
	PETER YORKE WAY \ POST ST	DANIEL BURNHAM CT -	Banners are allowed on this street	N/A		

Street Name	From St	To St	Message	Job	Contact	Dates
	PETER YORKE WAY \ POST ST	DANIEL BURNHAM CT -	DPT Blue Book Traffic Restriction. Time of day during which lanes must be kept clear: EAST 7AM - 7PM EVERYDAY // WEST 7AM - 7PM EVERYDAY	N/A		
	PETER YORKE WAY \ POST ST	Intersection	Blocks with Bicycle Route designations require special attention. For details see Section 10 of DPT's Blue Book and Section 6.3 of DPW's Order No. 171.442.	N/A		
	PETER YORKE WAY \ POST ST	Intersection	Under G095 requirement, Contractor shall contact Muni Overhead Line Division of any work 10 feet in horizontal or vertical direction of overhead lines. Contact: Tim Lipps @ (415) 554-9227	N/A		
	PINE ST	CALIFORNIA ST -	Banners are allowed on this street	N/A		
	PINE ST	CALIFORNIA ST -	DPT Blue Book Traffic Restriction. Time of day during which lanes must be kept clear: EAST 7AM - 7PM EVERYDAY // WEST 7AM - 7PM EVERYDAY	N/A		
	PINE ST	Intersection	Please refer to Figure 12 of Section 9.4(A) of the DPW Order No. 171,442 for special conditions for excavation in the vicinity of AWSS.	N/A		
	REDWOOD ST	GOLDEN GATE AVE -	Banners are allowed on this street	N/A		
	REDWOOD ST	GOLDEN GATE AVE -	DPT Blue Book Traffic Restriction. Time of day during which lanes must be kept clear: EAST 7AM - 7PM EVERYDAY // WEST 7AM - 7PM EVERYDAY	N/A		
	REDWOOD ST	GOLDEN GATE AVE -	Please refer to Figure 12 of Section 9.4(A) of the DPW Order No. 171,442 for special conditions for excavation in the vicinity of AWSS.	N/A		
	REDWOOD ST	Intersection	Please refer to Figure 12 of Section 9.4(A) of the DPW Order No. 171,442 for special conditions for excavation in the vicinity of AWSS.	N/A		
	SACRAMENTO ST	CLAY ST -	DPT Blue Book Traffic Restriction. Time of day during which lanes must be kept clear: EAST 7AM - 9AM 3PM - 7PM MONDAY THROUGH FRIDAY // WEST 7AM - 9AM 3PM - 7PM MONDAY THROUGH FRIDAY	N/A		
	SACRAMENTO ST	Intersection	Please refer to Figure 12 of Section 9.4(A) of the DPW Order No. 171,442 for special conditions for excavation in the vicinity of AWSS.	N/A		
	SACRAMENTO ST	Intersection	Under G095 requirement, Contractor shall contact Muni Overhead Line Division of any work 10 feet in horizontal or vertical direction of overhead lines. Contact: Tim Lipps @ (415) 554-9227	N/A		

Street Name	From St	To St	Message	Job	Contact	Dates
	SUTTER ST	FERN ST -	Banners are allowed on this street	N/A		
	SUTTER ST	FERN ST -	DPT Blue Book Traffic Restriction. Time of day during which lanes must be kept clear: EAST 7AM - 7PM EVERYDAY // WEST 7AM - 7PM EVERYDAY	N/A		
	SUTTER ST	Intersection	Blocks with Bicycle Route designations require special attention. For details see Section 10 of DPT's Blue Book and Section 6.3 of DPW's Order No. 171.442.	N/A		
	SUTTER ST	Intersection	Please refer to Figure 12 of Section 9.4(A) of the DPW Order No. 171,442 for special conditions for excavation in the vicinity of AWSS.	N/A		
	SUTTER ST	Intersection	Under G095 requirement, Contractor shall contact Muni Overhead Line Division of any work 10 feet in horizontal or vertical direction of overhead lines. Contact: Tim Lipps @ (415) 554-9227	N/A		
	TURK ST	Intersection	Please refer to Figure 12 of Section 9.4(A) of the DPW Order No. 171,442 for special conditions for excavation in the vicinity of AWSS.	N/A		
	TURK ST	LARCH ST -	Banners are allowed on this street	N/A		
	TURK ST	LARCH ST -	DPT Blue Book Traffic Restriction. Time of day during which lanes must be kept clear: EAST 7AM - 7PM EVERYDAY // WEST 7AM - 7PM EVERYDAY	N/A		
	TURK ST	LARCH ST -	Please refer to Figure 12 of Section 9.4(A) of the DPW Order No. 171,442 for special conditions for excavation in the vicinity of AWSS.	N/A		
	WILLOW ST	ELLIS ST -	Banners are allowed on this street	N/A		
	WILLOW ST	ELLIS ST -	DPT Blue Book Traffic Restriction. Time of day during which lanes must be kept clear: EAST 7AM - 7PM EVERYDAY // WEST 7AM - 7PM EVERYDAY	N/A		
	WILLOW ST	ELLIS ST -	Please refer to Figure 12 of Section 9.4(A) of the DPW Order No. 171,442 for special conditions for excavation in the vicinity of AWSS.	N/A		
	WILLOW ST	Intersection	Please refer to Figure 12 of Section 9.4(A) of the DPW Order No. 171,442 for special conditions for excavation in the vicinity of AWSS.	N/A		

Street Name	From St	To St	Message	Job	Contact	Dates
	HAYES ST	Intersection	This block has been designated as a detour route for the Central Freeway Replacement Project. Special requirements may apply. Please contact Cathal Hennessy of DPT at 554-2338 for more details.	N/A	Manito Velasco - (415) 554-2338	
	TURK ST	Intersection	This block has been designated as a detour route for the Central Freeway Replacement Project. Special requirements may apply. Please contact Cathal Hennessy of DPT at 554-2338 for more details.	N/A	Manito Velasco - (415) 554-2338	
	HAYES ST	Intersection	Proposed Paving.	PAVING	Richard Lee -	Sep 1 2014-May 23 2015
	AUSTIN ST	Intersection	Proposed Paving.	PAVING	Au Bui -	Aug 12 2013-Mar 28 2014
	AUSTIN ST	PINE ST -	Proposed Paving.	PAVING	Au Bui -	Aug 12 2013-Mar 28 2014
	BUSH ST	AUSTIN ST -	Proposed Paving.	PAVING	Au Bui -	Aug 12 2013-Mar 28 2014
	CALIFORNIA ST	Intersection	Proposed Paving.	PAVING	Au Bui -	Aug 12 2013-Mar 28 2014
	CALIFORNIA ST	SACRAMENTO ST -	Proposed Paving.	PAVING	Au Bui -	Aug 12 2013-Mar 28 2014
	CLAY ST	Intersection	Proposed Paving.	PAVING	Au Bui -	Aug 12 2013-Mar 28 2014
	DANIEL BURNHAM CT	Intersection	Proposed Paving.	PAVING	Au Bui -	Aug 12 2013-Mar 28 2014
	DANIEL BURNHAM CT	SUTTER ST -	Proposed Paving.	PAVING	Au Bui -	Aug 12 2013-Mar 28 2014
	EDDY ST	Intersection	Proposed Paving.	PAVING	Au Bui -	Aug 12 2013-Mar 28 2014
	EDDY ST	WILLOW ST -	Proposed Paving.	PAVING	Au Bui -	Aug 12 2013-Mar 28 2014
	ELLIS ST	Intersection	Proposed Paving.	PAVING	Au Bui -	Aug 12 2013-Mar 28 2014
	ELLIS ST	OLIVE ST -	Proposed Paving.	PAVING	Au Bui -	Aug 12 2013-Mar 28 2014
	ELM ST	Intersection	Proposed Paving.	PAVING	Au Bui -	Aug 12 2013-Mar 28 2014
	ELM ST	TURK ST -	Proposed Paving.	PAVING	Au Bui -	Aug 12 2013-Mar 28 2014
	FELL ST	LINDEN ST -	Proposed Paving.	PAVING	Au Bui -	Aug 12 2013-Mar 28 2014
	FERN ST	BUSH ST -	Proposed Paving.	PAVING	Au Bui -	Aug 12 2013-Mar 28 2014
	FERN ST	Intersection	Proposed Paving.	PAVING	Au Bui -	Aug 12 2013-Mar 28 2014
	FULTON ST	Intersection	Proposed Paving.	PAVING	Au Bui -	Aug 12 2013-Mar 28 2014
	FULTON ST	MCALLISTER ST -	Proposed Paving.	PAVING	Au Bui -	Aug 12 2013-Mar 28 2014
	GEARY BLVD	Intersection	Proposed Paving.	PAVING	Au Bui -	Aug 12 2013-Mar 28 2014
	GEARY BLVD	PETER YORKE WAY \ POST ST -	Proposed Paving.	PAVING	Au Bui -	Aug 12 2013-Mar 28 2014
	GOLDEN GATE AVE	ELM ST -	Proposed Paving.	PAVING	Au Bui -	Aug 12 2013-Mar 28 2014
	GOLDEN GATE AVE	Intersection	Proposed Paving.	PAVING	Au Bui -	Aug 12 2013-Mar 28 2014
	GROVE ST	FULTON ST -	Proposed Paving.	PAVING	Au Bui -	Aug 12 2013-Mar 28 2014
	GROVE ST	Intersection	Proposed Paving.	PAVING	Au Bui -	Aug 12 2013-Mar 28 2014
	HAYES ST	IVY ST -	Proposed Paving.	PAVING	Au Bui -	Aug 12 2013-Mar 28 2014
	IVY ST	GROVE ST -	Proposed Paving.	PAVING	Au Bui -	Aug 12 2013-Mar 28 2014
	IVY ST	Intersection	Proposed Paving.	PAVING	Au Bui -	Aug 12 2013-Mar 28 2014
	LARCH ST	EDDY ST -	Proposed Paving.	PAVING	Au Bui -	Aug 12 2013-Mar 28 2014
	LARCH ST	Intersection	Proposed Paving.	PAVING	Au Bui -	Aug 12 2013-Mar 28 2014
	LINDEN ST	HAYES ST -	Proposed Paving.	PAVING	Au Bui -	Aug 12 2013-Mar 28 2014
	LINDEN ST	Intersection	Proposed Paving.	PAVING	Au Bui -	Aug 12 2013-Mar 28 2014
	MCALLISTER ST	REDWOOD ST -	Proposed Paving.	PAVING	Au Bui -	Aug 12 2013-Mar 28 2014

Street Name	From St	To St	Message	Job	Contact	Dates
	MYRTLE ST	GEARY BLVD -	Proposed Paving.	PAVING	Au Bui -	Aug 12 2013-Mar 28 2014
	MYRTLE ST	Intersection	Proposed Paving.	PAVING	Au Bui -	Aug 12 2013-Mar 28 2014
	OFARRELL ST \ STARR KING WAY	Intersection	Proposed Paving.	PAVING	Au Bui -	Aug 12 2013-Mar 28 2014
	OFARRELL ST \ STARR KING WAY	MYRTLE ST -	Proposed Paving.	PAVING	Au Bui -	Aug 12 2013-Mar 28 2014
	OLIVE ST	Intersection	Proposed Paving.	PAVING	Au Bui -	Aug 12 2013-Mar 28 2014
	OLIVE ST	OFARRELL ST \ STARR KING WAY -	Proposed Paving.	PAVING	Au Bui -	Aug 12 2013-Mar 28 2014
	PETER YORKE WAY \ POST ST	DANIEL BURNHAM CT -	Proposed Paving.	PAVING	Au Bui -	Aug 12 2013-Mar 28 2014
	PETER YORKE WAY \ POST ST	Intersection	Proposed Paving.	PAVING	Au Bui -	Aug 12 2013-Mar 28 2014
	PINE ST	CALIFORNIA ST -	Proposed Paving.	PAVING	Au Bui -	Aug 12 2013-Mar 28 2014
	PINE ST	Intersection	Proposed Paving.	PAVING	Au Bui -	Aug 12 2013-Mar 28 2014
	REDWOOD ST	GOLDEN GATE AVE -	Proposed Paving.	PAVING	Au Bui -	Aug 12 2013-Mar 28 2014
	REDWOOD ST	Intersection	Proposed Paving.	PAVING	Au Bui -	Aug 12 2013-Mar 28 2014
	SACRAMENTO ST	CLAY ST -	Proposed Paving.	PAVING	Au Bui -	Aug 12 2013-Mar 28 2014
	SACRAMENTO ST	Intersection	Proposed Paving.	PAVING	Au Bui -	Aug 12 2013-Mar 28 2014
	SUTTER ST	FERN ST -	Proposed Paving.	PAVING	Au Bui -	Aug 12 2013-Mar 28 2014
	SUTTER ST	Intersection	Proposed Paving.	PAVING	Au Bui -	Aug 12 2013-Mar 28 2014
	TURK ST	Intersection	Proposed Paving.	PAVING	Au Bui -	Aug 12 2013-Mar 28 2014
	TURK ST	LARCH ST -	Proposed Paving.	PAVING	Au Bui -	Aug 12 2013-Mar 28 2014
	WILLOW ST	ELLIS ST -	Proposed Paving.	PAVING	Au Bui -	Aug 12 2013-Mar 28 2014
	WILLOW ST	Intersection	Proposed Paving.	PAVING	Au Bui -	Aug 12 2013-Mar 28 2014
	AUSTIN ST	Intersection	Proposed Paving.	PAVING	Au Bui -	Jul 10 2013-Mar 28 2014
	AUSTIN ST	PINE ST -	Proposed Paving.	PAVING	Au Bui -	Jul 10 2013-Mar 28 2014
	BUSH ST	AUSTIN ST -	Proposed Paving.	PAVING	Au Bui -	Jul 10 2013-Mar 28 2014
	CALIFORNIA ST	Intersection	Proposed Paving.	PAVING	Au Bui -	Jul 10 2013-Mar 28 2014
	CALIFORNIA ST	SACRAMENTO ST -	Proposed Paving.	PAVING	Au Bui -	Jul 10 2013-Mar 28 2014
	CLAY ST	Intersection	Proposed Paving.	PAVING	Au Bui -	Jul 10 2013-Mar 28 2014
	DANIEL BURNHAM CT	Intersection	Proposed Paving.	PAVING	Au Bui -	Jul 10 2013-Mar 28 2014
	DANIEL BURNHAM CT	SUTTER ST -	Proposed Paving.	PAVING	Au Bui -	Jul 10 2013-Mar 28 2014
	EDDY ST	Intersection	Proposed Paving.	PAVING	Au Bui -	Jul 10 2013-Mar 28 2014
	EDDY ST	WILLOW ST -	Proposed Paving.	PAVING	Au Bui -	Jul 10 2013-Mar 28 2014
	ELLIS ST	Intersection	Proposed Paving.	PAVING	Au Bui -	Jul 10 2013-Mar 28 2014
	ELLIS ST	OLIVE ST -	Proposed Paving.	PAVING	Au Bui -	Jul 10 2013-Mar 28 2014
	ELM ST	Intersection	Proposed Paving.	PAVING	Au Bui -	Jul 10 2013-Mar 28 2014
	ELM ST	TURK ST -	Proposed Paving.	PAVING	Au Bui -	Jul 10 2013-Mar 28 2014
	FELL ST	LINDEN ST -	Proposed Paving.	PAVING	Au Bui -	Jul 10 2013-Mar 28 2014
	FERN ST	BUSH ST -	Proposed Paving.	PAVING	Au Bui -	Jul 10 2013-Mar 28 2014
	FERN ST	Intersection	Proposed Paving.	PAVING	Au Bui -	Jul 10 2013-Mar 28 2014
	FULTON ST	Intersection	Proposed Paving.	PAVING	Au Bui -	Jul 10 2013-Mar 28 2014
	FULTON ST	MCALLISTER ST -	Proposed Paving.	PAVING	Au Bui -	Jul 10 2013-Mar 28 2014
	GEARY BLVD	Intersection	Proposed Paving.	PAVING	Au Bui -	Jul 10 2013-Mar 28 2014

Street Name	From St	To St	Message	Job	Contact	Dates
	GEARY BLVD	PETER YORKE WAY \ POST ST -	Proposed Paving.	PAVING	Au Bui -	Jul 10 2013-Mar 28 2014
	GOLDEN GATE AVE	ELM ST -	Proposed Paving.	PAVING	Au Bui -	Jul 10 2013-Mar 28 2014
	GOLDEN GATE AVE	Intersection	Proposed Paving.	PAVING	Au Bui -	Jul 10 2013-Mar 28 2014
	GROVE ST	FULTON ST -	Proposed Paving.	PAVING	Au Bui -	Jul 10 2013-Mar 28 2014
	GROVE ST	Intersection	Proposed Paving.	PAVING	Au Bui -	Jul 10 2013-Mar 28 2014
	HAYES ST	IVY ST -	Proposed Paving.	PAVING	Au Bui -	Jul 10 2013-Mar 28 2014
	IVY ST	GROVE ST -	Proposed Paving.	PAVING	Au Bui -	Jul 10 2013-Mar 28 2014
	IVY ST	Intersection	Proposed Paving.	PAVING	Au Bui -	Jul 10 2013-Mar 28 2014
	LARCH ST	EDDY ST -	Proposed Paving.	PAVING	Au Bui -	Jul 10 2013-Mar 28 2014
	LARCH ST	Intersection	Proposed Paving.	PAVING	Au Bui -	Jul 10 2013-Mar 28 2014
	LINDEN ST	HAYES ST -	Proposed Paving.	PAVING	Au Bui -	Jul 10 2013-Mar 28 2014
	LINDEN ST	Intersection	Proposed Paving.	PAVING	Au Bui -	Jul 10 2013-Mar 28 2014
	MCALLISTER ST	REDWOOD ST -	Proposed Paving.	PAVING	Au Bui -	Jul 10 2013-Mar 28 2014
	MYRTLE ST	GEARY BLVD -	Proposed Paving.	PAVING	Au Bui -	Jul 10 2013-Mar 28 2014
	MYRTLE ST	Intersection	Proposed Paving.	PAVING	Au Bui -	Jul 10 2013-Mar 28 2014
	OFARRELL ST \ STARR KING WAY	Intersection	Proposed Paving.	PAVING	Au Bui -	Jul 10 2013-Mar 28 2014
	OFARRELL ST \ STARR KING WAY	MYRTLE ST -	Proposed Paving.	PAVING	Au Bui -	Jul 10 2013-Mar 28 2014
	OLIVE ST	Intersection	Proposed Paving.	PAVING	Au Bui -	Jul 10 2013-Mar 28 2014
	OLIVE ST	OFARRELL ST \ STARR KING WAY -	Proposed Paving.	PAVING	Au Bui -	Jul 10 2013-Mar 28 2014
	PETER YORKE WAY \ POST ST	DANIEL BURNHAM CT -	Proposed Paving.	PAVING	Au Bui -	Jul 10 2013-Mar 28 2014
	PETER YORKE WAY \ POST ST	Intersection	Proposed Paving.	PAVING	Au Bui -	Jul 10 2013-Mar 28 2014
	PINE ST	CALIFORNIA ST -	Proposed Paving.	PAVING	Au Bui -	Jul 10 2013-Mar 28 2014
	PINE ST	Intersection	Proposed Paving.	PAVING	Au Bui -	Jul 10 2013-Mar 28 2014
	REDWOOD ST	GOLDEN GATE AVE -	Proposed Paving.	PAVING	Au Bui -	Jul 10 2013-Mar 28 2014
	REDWOOD ST	Intersection	Proposed Paving.	PAVING	Au Bui -	Jul 10 2013-Mar 28 2014
	SACRAMENTO ST	CLAY ST -	Proposed Paving.	PAVING	Au Bui -	Jul 10 2013-Mar 28 2014
	SACRAMENTO ST	Intersection	Proposed Paving.	PAVING	Au Bui -	Jul 10 2013-Mar 28 2014
	SUTTER ST	FERN ST -	Proposed Paving.	PAVING	Au Bui -	Jul 10 2013-Mar 28 2014
	SUTTER ST	Intersection	Proposed Paving.	PAVING	Au Bui -	Jul 10 2013-Mar 28 2014
	TURK ST	Intersection	Proposed Paving.	PAVING	Au Bui -	Jul 10 2013-Mar 28 2014
	TURK ST	LARCH ST -	Proposed Paving.	PAVING	Au Bui -	Jul 10 2013-Mar 28 2014
	WILLOW ST	ELLIS ST -	Proposed Paving.	PAVING	Au Bui -	Jul 10 2013-Mar 28 2014
	WILLOW ST	Intersection	Proposed Paving.	PAVING	Au Bui -	Jul 10 2013-Mar 28 2014
	MCALLISTER ST	Intersection	Proposed Paving.	PAVING	Lawrence Henriquez -	Dec 1 2013-Apr 30 2014
	MCALLISTER ST	Intersection	Proposed Paving.	PAVING	Lawrence Henriquez -	Feb 17 2014-Sep 1 2014
	HAYES ST	Intersection	Proposed Paving.	PAVING	Richard Lee -	Sep 1 2014-Jun 23 2015
	ELLIS ST	Intersection	Proposed Excavation.	PG&E	Alex Hom -	Mar 18 2013-Sep 30 2013
	WILLOW ST	ELLIS ST -	Proposed Excavation.	PG&E	Alex Hom -	Mar 18 2013-Sep 30 2013
	WILLOW ST	Intersection	Proposed Excavation.	PG&E	Alex Hom -	Mar 18 2013-Sep 30 2013
	FELL ST	LINDEN ST -	Proposed Excavation.	PG&E	PGE PM -	Jan 1 2020-Dec 31 2020

Street Name	From St	To St	Message	Job	Contact	Dates
	TURK ST	Intersection	Prior to performing any construction, all CCSF survey monuments shall be referenced by a licensed Land Surveyor on a Corner Record or a Record of Survey, if any construction will take place within 10ft of the monument. For any questions, please call Mapping at #554-5827	Railroad Spike		
	TURK ST	LARCH ST -	Prior to performing any construction, all CCSF survey monuments shall be referenced by a licensed Land Surveyor on a Corner Record or a Record of Survey, if any construction will take place within 10ft of the monument. For any questions, please call Mapping at #554-5827	Railroad Spike		
	MCALLISTER ST	Intersection	Proposed Excavation.	SF DPW IDC - Streets & Highways	Olivia Tanquilut -	Apr 30 2014-Apr 30 2014
	OFARRELL ST \ STARR KING WAY	Intersection	Proposed Excavation.	SF DPW IDC - Streets & Highways	Olivia Tanquilut -	Apr 30 2014-Apr 30 2014
	MCALLISTER ST	Intersection	Proposed Excavation.	SF DPW IDC - Streets & Highways	Olivia Tanquilut -	Dec 1 2011-Apr 30 2014
	OFARRELL ST \ STARR KING WAY	Intersection	Proposed Excavation.	SF DPW IDC - Streets & Highways	Olivia Tanquilut -	Dec 1 2011-Apr 30 2014
	CALIFORNIA ST	Intersection	Proposed Excavation.	SF DPW IDC - Streets & Highways	Au Bui -	Aug 12 2013-Mar 28 2014
	DANIEL BURNHAM CT	Intersection	Proposed Excavation.	SF DPW IDC - Streets & Highways	Au Bui -	Aug 12 2013-Mar 28 2014
	EDDY ST	Intersection	Proposed Excavation.	SF DPW IDC - Streets & Highways	Au Bui -	Aug 12 2013-Mar 28 2014
	ELLIS ST	Intersection	Proposed Excavation.	SF DPW IDC - Streets & Highways	Au Bui -	Aug 12 2013-Mar 28 2014
	ELM ST	Intersection	Proposed Excavation.	SF DPW IDC - Streets & Highways	Au Bui -	Aug 12 2013-Mar 28 2014
	FULTON ST	Intersection	Proposed Excavation.	SF DPW IDC - Streets & Highways	Au Bui -	Aug 12 2013-Mar 28 2014
	GEARY BLVD	Intersection	Proposed Excavation.	SF DPW IDC - Streets & Highways	Au Bui -	Aug 12 2013-Mar 28 2014
	HAYES ST	Intersection	Proposed Excavation.	SF DPW IDC - Streets & Highways	Au Bui -	Aug 12 2013-Mar 28 2014
	LARCH ST	Intersection	Proposed Excavation.	SF DPW IDC - Streets & Highways	Au Bui -	Aug 12 2013-Mar 28 2014
	MYRTLE ST	Intersection	Proposed Excavation.	SF DPW IDC - Streets & Highways	Au Bui -	Aug 12 2013-Mar 28 2014

Street Name	From St	To St	Message	Job	Contact	Dates
	PETER YORKE WAY \ POST ST	Intersection	Proposed Excavation.	SF DPW IDC - Streets & Highways	Au Bui -	Aug 12 2013-Mar 28 2014
	PINE ST	Intersection	Proposed Excavation.	SF DPW IDC - Streets & Highways	Au Bui -	Aug 12 2013-Mar 28 2014
	REDWOOD ST	Intersection	Proposed Excavation.	SF DPW IDC - Streets & Highways	Au Bui -	Aug 12 2013-Mar 28 2014
	SACRAMENTO ST	Intersection	Proposed Excavation.	SF DPW IDC - Streets & Highways	Au Bui -	Aug 12 2013-Mar 28 2014
	TURK ST	Intersection	Proposed Excavation.	SF DPW IDC - Streets & Highways	Au Bui -	Aug 12 2013-Mar 28 2014
	CALIFORNIA ST	Intersection	Proposed Excavation.	SF DPW IDC - Streets & Highways	Au Bui -	Jul 10 2013-Mar 28 2014
	DANIEL BURNHAM CT	Intersection	Proposed Excavation.	SF DPW IDC - Streets & Highways	Au Bui -	Jul 10 2013-Mar 28 2014
	EDDY ST	Intersection	Proposed Excavation.	SF DPW IDC - Streets & Highways	Au Bui -	Jul 10 2013-Mar 28 2014
	ELLIS ST	Intersection	Proposed Excavation.	SF DPW IDC - Streets & Highways	Au Bui -	Jul 10 2013-Mar 28 2014
	ELM ST	Intersection	Proposed Excavation.	SF DPW IDC - Streets & Highways	Au Bui -	Jul 10 2013-Mar 28 2014
	FULTON ST	Intersection	Proposed Excavation.	SF DPW IDC - Streets & Highways	Au Bui -	Jul 10 2013-Mar 28 2014
	GEARY BLVD	Intersection	Proposed Excavation.	SF DPW IDC - Streets & Highways	Au Bui -	Jul 10 2013-Mar 28 2014
	HAYES ST	Intersection	Proposed Excavation.	SF DPW IDC - Streets & Highways	Au Bui -	Jul 10 2013-Mar 28 2014
	LARCH ST	Intersection	Proposed Excavation.	SF DPW IDC - Streets & Highways	Au Bui -	Jul 10 2013-Mar 28 2014
	MYRTLE ST	Intersection	Proposed Excavation.	SF DPW IDC - Streets & Highways	Au Bui -	Jul 10 2013-Mar 28 2014
	PETER YORKE WAY \ POST ST	Intersection	Proposed Excavation.	SF DPW IDC - Streets & Highways	Au Bui -	Jul 10 2013-Mar 28 2014
	PINE ST	Intersection	Proposed Excavation.	SF DPW IDC - Streets & Highways	Au Bui -	Jul 10 2013-Mar 28 2014
	REDWOOD ST	Intersection	Proposed Excavation.	SF DPW IDC - Streets & Highways	Au Bui -	Jul 10 2013-Mar 28 2014
	SACRAMENTO ST	Intersection	Proposed Excavation.	SF DPW IDC - Streets & Highways	Au Bui -	Jul 10 2013-Mar 28 2014
	TURK ST	Intersection	Proposed Excavation.	SF DPW IDC - Streets & Highways	Au Bui -	Jul 10 2013-Mar 28 2014

Street Name	From St	To St	Message	Job	Contact	Dates
	EDDY ST	Intersection	Proposed Excavation.	SF DPW IDC - Streets & Highways	Au Bui -	Aug 12 2013-Mar 28 2014
	FELL ST	Intersection	Proposed Excavation.	SF DPW IDC - Streets & Highways	Au Bui -	Aug 12 2013-Mar 28 2014
	FELL ST	LINDEN ST -	Proposed Excavation.	SF DPW IDC - Streets & Highways	Au Bui -	Aug 12 2013-Mar 28 2014
	GROVE ST	Intersection	Proposed Excavation.	SF DPW IDC - Streets & Highways	Au Bui -	Aug 12 2013-Mar 28 2014
	HAYES ST	Intersection	Proposed Excavation.	SF DPW IDC - Streets & Highways	Au Bui -	Aug 12 2013-Mar 28 2014
	HAYES ST	IVY ST -	Proposed Excavation.	SF DPW IDC - Streets & Highways	Au Bui -	Aug 12 2013-Mar 28 2014
	IVY ST	GROVE ST -	Proposed Excavation.	SF DPW IDC - Streets & Highways	Au Bui -	Aug 12 2013-Mar 28 2014
	IVY ST	Intersection	Proposed Excavation.	SF DPW IDC - Streets & Highways	Au Bui -	Aug 12 2013-Mar 28 2014
	LINDEN ST	HAYES ST -	Proposed Excavation.	SF DPW IDC - Streets & Highways	Au Bui -	Aug 12 2013-Mar 28 2014
	LINDEN ST	Intersection	Proposed Excavation.	SF DPW IDC - Streets & Highways	Au Bui -	Aug 12 2013-Mar 28 2014
	SACRAMENTO ST	CLAY ST -	Proposed Excavation.	SF DPW IDC - Streets & Highways	Au Bui -	Aug 12 2013-Mar 28 2014
	SACRAMENTO ST	Intersection	Proposed Excavation.	SF DPW IDC - Streets & Highways	Au Bui -	Aug 12 2013-Mar 28 2014
	EDDY ST	Intersection	Proposed Excavation.	SF DPW IDC - Streets & Highways	Au Bui -	Jul 10 2013-Mar 28 2014
	FELL ST	Intersection	Proposed Excavation.	SF DPW IDC - Streets & Highways	Au Bui -	Jul 10 2013-Mar 28 2014
	FELL ST	LINDEN ST -	Proposed Excavation.	SF DPW IDC - Streets & Highways	Au Bui -	Jul 10 2013-Mar 28 2014
	GROVE ST	Intersection	Proposed Excavation.	SF DPW IDC - Streets & Highways	Au Bui -	Jul 10 2013-Mar 28 2014
	HAYES ST	Intersection	Proposed Excavation.	SF DPW IDC - Streets & Highways	Au Bui -	Jul 10 2013-Mar 28 2014
	HAYES ST	IVY ST -	Proposed Excavation.	SF DPW IDC - Streets & Highways	Au Bui -	Jul 10 2013-Mar 28 2014
	IVY ST	GROVE ST -	Proposed Excavation.	SF DPW IDC - Streets & Highways	Au Bui -	Jul 10 2013-Mar 28 2014
	IVY ST	Intersection	Proposed Excavation.	SF DPW IDC - Streets & Highways	Au Bui -	Jul 10 2013-Mar 28 2014

Street Name	From St	To St	Message	Job	Contact	Dates
	LINDEN ST	HAYES ST -	Proposed Excavation.	SF DPW IDC - Streets & Highways	Au Bui -	Jul 10 2013-Mar 28 2014
	LINDEN ST	Intersection	Proposed Excavation.	SF DPW IDC - Streets & Highways	Au Bui -	Jul 10 2013-Mar 28 2014
	SACRAMENTO ST	CLAY ST -	Proposed Excavation.	SF DPW IDC - Streets & Highways	Au Bui -	Jul 10 2013-Mar 28 2014
	SACRAMENTO ST	Intersection	Proposed Excavation.	SF DPW IDC - Streets & Highways	Au Bui -	Jul 10 2013-Mar 28 2014
	MCALLISTER ST	Intersection	Proposed Excavation.	SF MTA Capital Programs and Costruction	Darton Ito -	Jan 1 2020-Dec 31 2020
	GEARY BLVD	Intersection	Proposed Excavation.	SF MTA Capital Programs and Costruction	Darton Ito -	Jan 1 2020-Dec 31 2020
	OFARRELL ST \ STARR KING WAY	Intersection	Proposed Excavation.	SF MTA Capital Programs and Costruction	Darton Ito -	Jan 1 2020-Dec 31 2020
	MCALLISTER ST	Intersection	Proposed Excavation.	SF MTA Capital Programs and Costruction	Darton Ito -	Jan 1 2020-Dec 31 2020
	GOLDEN GATE AVE	Intersection	Proposed Excavation.	SF MTA Capital Programs and Costruction	Darton Ito -	Jan 1 2020-Dec 31 2020
	GEARY BLVD	Intersection	Proposed Excavation.	SF MTA Capital Programs and Costruction	Darton Ito -	Jan 1 2020-Dec 31 2020
	OFARRELL ST \ STARR KING WAY	Intersection	Proposed Excavation.	SF MTA Capital Programs and Costruction	Darton Ito -	Jan 1 2020-Dec 31 2020
	MCALLISTER ST	Intersection	Proposed Excavation.	SF MTA Capital Programs and Costruction	Darton Ito -	Jan 1 2020-Dec 31 2020
	CLAY ST	Intersection	Proposed Excavation.	SF MTA Capital Programs and Costruction	Darton Ito -	Jan 1 2020-Dec 31 2020
	SACRAMENTO ST	Intersection	Proposed Excavation.	SF MTA Capital Programs and Costruction	Darton Ito -	Jan 1 2020-Dec 31 2020
	MCALLISTER ST	Intersection	Proposed Excavation.	SF MTA SS - Livable Streets	Damon R Curtis -	Jun 8 2012-Jun 30 2016
	AUSTIN ST	Intersection	Proposed Excavation.	SF MTA SS - Transportation Engineering (Capital)	Cathal Hennessy -	Feb 1 2013-Dec 1 2013
	AUSTIN ST	PINE ST -	Proposed Excavation.	SF MTA SS - Transportation Engineering (Capital)	Cathal Hennessy -	Feb 1 2013-Dec 1 2013

Street Name	From St	To St	Message	Job	Contact	Dates
	BUSH ST	AUSTIN ST -	Proposed Excavation.	SF MTA SS - Transportation Engineering (Capital)	Cathal Hennessy	Feb 1 2013-Dec 1 2013
	BUSH ST	Intersection	Proposed Excavation.	SF MTA SS - Transportation Engineering (Capital)	Cathal Hennessy	Feb 1 2013-Dec 1 2013
	CALIFORNIA ST	Intersection	Proposed Excavation.	SF MTA SS - Transportation Engineering (Capital)	Cathal Hennessy	Feb 1 2013-Dec 1 2013
	CALIFORNIA ST	SACRAMENTO ST -	Proposed Excavation.	SF MTA SS - Transportation Engineering (Capital)	Cathal Hennessy	Feb 1 2013-Dec 1 2013
	CLAY ST	Intersection	Proposed Excavation.	SF MTA SS - Transportation Engineering (Capital)	Cathal Hennessy	Feb 1 2013-Dec 1 2013
	DANIEL BURNHAM CT	Intersection	Proposed Excavation.	SF MTA SS - Transportation Engineering (Capital)	Cathal Hennessy	Feb 1 2013-Dec 1 2013
	DANIEL BURNHAM CT	SUTTER ST -	Proposed Excavation.	SF MTA SS - Transportation Engineering (Capital)	Cathal Hennessy	Feb 1 2013-Dec 1 2013
	EDDY ST	Intersection	Proposed Excavation.	SF MTA SS - Transportation Engineering (Capital)	Cathal Hennessy	Feb 1 2013-Dec 1 2013
	EDDY ST	WILLOW ST -	Proposed Excavation.	SF MTA SS - Transportation Engineering (Capital)	Cathal Hennessy	Feb 1 2013-Dec 1 2013
	ELLIS ST	Intersection	Proposed Excavation.	SF MTA SS - Transportation Engineering (Capital)	Cathal Hennessy	Feb 1 2013-Dec 1 2013
	ELLIS ST	OLIVE ST -	Proposed Excavation.	SF MTA SS - Transportation Engineering (Capital)	Cathal Hennessy	Feb 1 2013-Dec 1 2013
	ELM ST	Intersection	Proposed Excavation.	SF MTA SS - Transportation Engineering (Capital)	Cathal Hennessy	Feb 1 2013-Dec 1 2013
	ELM ST	TURK ST -	Proposed Excavation.	SF MTA SS - Transportation Engineering (Capital)	Cathal Hennessy	Feb 1 2013-Dec 1 2013
	FELL ST	Intersection	Proposed Excavation.	SF MTA SS - Transportation Engineering (Capital)	Cathal Hennessy	Feb 1 2013-Dec 1 2013
	FELL ST	LINDEN ST -	Proposed Excavation.	SF MTA SS - Transportation Engineering (Capital)	Cathal Hennessy	Feb 1 2013-Dec 1 2013
	FERN ST	BUSH ST -	Proposed Excavation.	SF MTA SS - Transportation Engineering (Capital)	Cathal Hennessy	Feb 1 2013-Dec 1 2013

Street Name	From St	To St	Message	Job	Contact	Dates
	FERN ST	Intersection	Proposed Excavation.	SF MTA SS - Transportation Engineering (Capital)	Cathal Hennessy	Feb 1 2013-Dec 1 2013
	FULTON ST	Intersection	Proposed Excavation.	SF MTA SS - Transportation Engineering (Capital)	Cathal Hennessy	Feb 1 2013-Dec 1 2013
	FULTON ST	MCALLISTER ST -	Proposed Excavation.	SF MTA SS - Transportation Engineering (Capital)	Cathal Hennessy	Feb 1 2013-Dec 1 2013
	GEARY BLVD	Intersection	Proposed Excavation.	SF MTA SS - Transportation Engineering (Capital)	Cathal Hennessy	Feb 1 2013-Dec 1 2013
	GEARY BLVD	PETER YORKE WAY \ POST ST -	Proposed Excavation.	SF MTA SS - Transportation Engineering (Capital)	Cathal Hennessy	Feb 1 2013-Dec 1 2013
	GOLDEN GATE AVE	ELM ST -	Proposed Excavation.	SF MTA SS - Transportation Engineering (Capital)	Cathal Hennessy	Feb 1 2013-Dec 1 2013
	GOLDEN GATE AVE	Intersection	Proposed Excavation.	SF MTA SS - Transportation Engineering (Capital)	Cathal Hennessy	Feb 1 2013-Dec 1 2013
	GROVE ST	FULTON ST -	Proposed Excavation.	SF MTA SS - Transportation Engineering (Capital)	Cathal Hennessy	Feb 1 2013-Dec 1 2013
	GROVE ST	Intersection	Proposed Excavation.	SF MTA SS - Transportation Engineering (Capital)	Cathal Hennessy	Feb 1 2013-Dec 1 2013
	HAYES ST	Intersection	Proposed Excavation.	SF MTA SS - Transportation Engineering (Capital)	Cathal Hennessy	Feb 1 2013-Dec 1 2013
	HAYES ST	IVY ST -	Proposed Excavation.	SF MTA SS - Transportation Engineering (Capital)	Cathal Hennessy	Feb 1 2013-Dec 1 2013
	IVY ST	GROVE ST -	Proposed Excavation.	SF MTA SS - Transportation Engineering (Capital)	Cathal Hennessy	Feb 1 2013-Dec 1 2013
	IVY ST	Intersection	Proposed Excavation.	SF MTA SS - Transportation Engineering (Capital)	Cathal Hennessy	Feb 1 2013-Dec 1 2013
	LARCH ST	EDDY ST -	Proposed Excavation.	SF MTA SS - Transportation Engineering (Capital)	Cathal Hennessy	Feb 1 2013-Dec 1 2013
	LARCH ST	Intersection	Proposed Excavation.	SF MTA SS - Transportation Engineering (Capital)	Cathal Hennessy	Feb 1 2013-Dec 1 2013
	LINDEN ST	HAYES ST -	Proposed Excavation.	SF MTA SS - Transportation Engineering (Capital)	Cathal Hennessy	Feb 1 2013-Dec 1 2013

Street Name	From St	To St	Message	Job	Contact	Dates
	LINDEN ST	Intersection	Proposed Excavation.	SF MTA SS - Transportation Engineering (Capital)	Cathal Hennessy	Feb 1 2013-Dec 1 2013
	MCALLISTER ST	Intersection	Proposed Excavation.	SF MTA SS - Transportation Engineering (Capital)	Cathal Hennessy	Feb 1 2013-Dec 1 2013
	MCALLISTER ST	REDWOOD ST -	Proposed Excavation.	SF MTA SS - Transportation Engineering (Capital)	Cathal Hennessy	Feb 1 2013-Dec 1 2013
	MYRTLE ST	GEARY BLVD -	Proposed Excavation.	SF MTA SS - Transportation Engineering (Capital)	Cathal Hennessy	Feb 1 2013-Dec 1 2013
	MYRTLE ST	Intersection	Proposed Excavation.	SF MTA SS - Transportation Engineering (Capital)	Cathal Hennessy	Feb 1 2013-Dec 1 2013
	OFARRELL ST \ STARR KING WAY	Intersection	Proposed Excavation.	SF MTA SS - Transportation Engineering (Capital)	Cathal Hennessy	Feb 1 2013-Dec 1 2013
	OFARRELL ST \ STARR KING WAY	MYRTLE ST -	Proposed Excavation.	SF MTA SS - Transportation Engineering (Capital)	Cathal Hennessy	Feb 1 2013-Dec 1 2013
	OLIVE ST	Intersection	Proposed Excavation.	SF MTA SS - Transportation Engineering (Capital)	Cathal Hennessy	Feb 1 2013-Dec 1 2013
	OLIVE ST	OFARRELL ST \ STARR KING WAY -	Proposed Excavation.	SF MTA SS - Transportation Engineering (Capital)	Cathal Hennessy	Feb 1 2013-Dec 1 2013
	PETER YORKE WAY \ POST ST	DANIEL BURNHAM CT -	Proposed Excavation.	SF MTA SS - Transportation Engineering (Capital)	Cathal Hennessy	Feb 1 2013-Dec 1 2013
	PETER YORKE WAY \ POST ST	Intersection	Proposed Excavation.	SF MTA SS - Transportation Engineering (Capital)	Cathal Hennessy	Feb 1 2013-Dec 1 2013
	PINE ST	CALIFORNIA ST -	Proposed Excavation.	SF MTA SS - Transportation Engineering (Capital)	Cathal Hennessy	Feb 1 2013-Dec 1 2013
	PINE ST	Intersection	Proposed Excavation.	SF MTA SS - Transportation Engineering (Capital)	Cathal Hennessy	Feb 1 2013-Dec 1 2013
	REDWOOD ST	GOLDEN GATE AVE -	Proposed Excavation.	SF MTA SS - Transportation Engineering (Capital)	Cathal Hennessy	Feb 1 2013-Dec 1 2013
	REDWOOD ST	Intersection	Proposed Excavation.	SF MTA SS - Transportation Engineering (Capital)	Cathal Hennessy	Feb 1 2013-Dec 1 2013
	SACRAMENTO ST	CLAY ST -	Proposed Excavation.	SF MTA SS - Transportation Engineering (Capital)	Cathal Hennessy	Feb 1 2013-Dec 1 2013

Street Name	From St	To St	Message	Job	Contact	Dates
	SACRAMENTO ST	Intersection	Proposed Excavation.	SF MTA SS - Transportation Engineering (Capital)	Cathal Hennessy -	Feb 1 2013-Dec 1 2013
	SUTTER ST	FERN ST -	Proposed Excavation.	SF MTA SS - Transportation Engineering (Capital)	Cathal Hennessy -	Feb 1 2013-Dec 1 2013
	SUTTER ST	Intersection	Proposed Excavation.	SF MTA SS - Transportation Engineering (Capital)	Cathal Hennessy -	Feb 1 2013-Dec 1 2013
	TURK ST	Intersection	Proposed Excavation.	SF MTA SS - Transportation Engineering (Capital)	Cathal Hennessy -	Feb 1 2013-Dec 1 2013
	TURK ST	LARCH ST -	Proposed Excavation.	SF MTA SS - Transportation Engineering (Capital)	Cathal Hennessy -	Feb 1 2013-Dec 1 2013
	WILLOW ST	ELLIS ST -	Proposed Excavation.	SF MTA SS - Transportation Engineering (Capital)	Cathal Hennessy -	Feb 1 2013-Dec 1 2013
	WILLOW ST	Intersection	Proposed Excavation.	SF MTA SS - Transportation Engineering (Capital)	Cathal Hennessy -	Feb 1 2013-Dec 1 2013
	ELM ST	Intersection	Proposed Excavation.	SF Planning	Adam Varat -	Jan 1 2020-Dec 31 2020
	ELM ST	TURK ST -	Proposed Excavation.	SF Planning	Adam Varat -	Jan 1 2020-Dec 31 2020
	FELL ST	Intersection	Proposed Excavation.	SF Planning	Adam Varat -	Jan 1 2020-Dec 31 2020
	FELL ST	LINDEN ST -	Proposed Excavation.	SF Planning	Adam Varat -	Jan 1 2020-Dec 31 2020
	FULTON ST	Intersection	Proposed Excavation.	SF Planning	Adam Varat -	Jan 1 2020-Dec 31 2020
	FULTON ST	MCALLISTER ST -	Proposed Excavation.	SF Planning	Adam Varat -	Jan 1 2020-Dec 31 2020
	GOLDEN GATE AVE	ELM ST -	Proposed Excavation.	SF Planning	Adam Varat -	Jan 1 2020-Dec 31 2020
	GOLDEN GATE AVE	Intersection	Proposed Excavation.	SF Planning	Adam Varat -	Jan 1 2020-Dec 31 2020
	GROVE ST	FULTON ST -	Proposed Excavation.	SF Planning	Adam Varat -	Jan 1 2020-Dec 31 2020
	GROVE ST	Intersection	Proposed Excavation.	SF Planning	Adam Varat -	Jan 1 2020-Dec 31 2020
	HAYES ST	Intersection	Proposed Excavation.	SF Planning	Adam Varat -	Jan 1 2020-Dec 31 2020
	HAYES ST	IVY ST -	Proposed Excavation.	SF Planning	Adam Varat -	Jan 1 2020-Dec 31 2020
	IVY ST	GROVE ST -	Proposed Excavation.	SF Planning	Adam Varat -	Jan 1 2020-Dec 31 2020
	IVY ST	Intersection	Proposed Excavation.	SF Planning	Adam Varat -	Jan 1 2020-Dec 31 2020
	LINDEN ST	HAYES ST -	Proposed Excavation.	SF Planning	Adam Varat -	Jan 1 2020-Dec 31 2020
	LINDEN ST	Intersection	Proposed Excavation.	SF Planning	Adam Varat -	Jan 1 2020-Dec 31 2020
	MCALLISTER ST	Intersection	Proposed Excavation.	SF Planning	Adam Varat -	Jan 1 2020-Dec 31 2020
	MCALLISTER ST	REDWOOD ST -	Proposed Excavation.	SF Planning	Adam Varat -	Jan 1 2020-Dec 31 2020
	REDWOOD ST	GOLDEN GATE AVE -	Proposed Excavation.	SF Planning	Adam Varat -	Jan 1 2020-Dec 31 2020
	REDWOOD ST	Intersection	Proposed Excavation.	SF Planning	Adam Varat -	Jan 1 2020-Dec 31 2020
	TURK ST	Intersection	Proposed Excavation.	SF Planning	Adam Varat -	Jan 1 2020-Dec 31 2020
	GROVE ST	Intersection	Proposed Excavation.	SF Planning	Adam Varat -	Jan 1 2020-Dec 31 2020
	HAYES ST	Intersection	Proposed Excavation.	SF Planning	Adam Varat -	Jan 1 2020-Dec 31 2020
	HAYES ST	Intersection	Proposed Excavation.	SF Planning	Adam Varat -	Jan 1 2020-Dec 31 2020
	IVY ST	Intersection	Proposed Excavation.	SF Planning	Adam Varat -	Jan 1 2020-Dec 31 2020

Street Name	From St	To St	Message	Job	Contact	Dates
	LINDEN ST	Intersection	Proposed Excavation.	SF Planning	Adam Varat -	Jan 1 2020-Dec 31 2020
	ELLIS ST	Intersection	Prior to performing any construction, all CCSF survey monuments shall be referenced by a licensed Land Surveyor on a Corner Record or a Record of Survey, if any construction will take place within 10ft of the monument. For any questions, please call Mapping at #554-5827	Stone or Concrete Monument		
	GEARY BLVD	PETER YORKE WAY \ POST ST -	Prior to performing any construction, all CCSF survey monuments shall be referenced by a licensed Land Surveyor on a Corner Record or a Record of Survey, if any construction will take place within 10ft of the monument. For any questions, please call Mapping at #554-5827	Stone or Concrete Monument		
	OFARRELL ST \ STARR KING WAY	Intersection	Prior to performing any construction, all CCSF survey monuments shall be referenced by a licensed Land Surveyor on a Corner Record or a Record of Survey, if any construction will take place within 10ft of the monument. For any questions, please call Mapping at #554-5827	Stone or Concrete Monument		
	OLIVE ST	OFARRELL ST \ STARR KING WAY -	Prior to performing any construction, all CCSF survey monuments shall be referenced by a licensed Land Surveyor on a Corner Record or a Record of Survey, if any construction will take place within 10ft of the monument. For any questions, please call Mapping at #554-5827	Stone or Concrete Monument		
	PETER YORKE WAY \ POST ST	Intersection	Prior to performing any construction, all CCSF survey monuments shall be referenced by a licensed Land Surveyor on a Corner Record or a Record of Survey, if any construction will take place within 10ft of the monument. For any questions, please call Mapping at #554-5827	Stone or Concrete Monument		
FULTON ST						
	FRANKLIN ST	Intersection	Conflict with existing Street Use Permit.	12B-0106	Refer to Agent - Refer to Agent	
	FRANKLIN ST	Intersection	Conflict with existing Street Use Permit.	12B-0107	Refer to Agent - Refer to Agent	
	FRANKLIN ST	Intersection	Conflict with existing Street Use Permit.	12B-0111	Refer to Agent - Refer to Agent	
	FRANKLIN ST	Intersection	Conflict with existing Street Use Permit.	12B-0119	Refer to Agent - Refer to Agent	
	FRANKLIN ST	Intersection	Conflict with existing Street Use Permit.	12B-0122	Refer to Agent - Refer to Agent	
	FRANKLIN ST	Intersection	Conflict with existing Street Use Permit.	12B-0124	Refer to Agent - Refer to Agent	

Street Name	From St	To St	Message	Job	Contact	Dates
	FRANKLIN ST	Intersection	Conflict with existing Street Use Permit.	12B-0131	Refer to Agent - Refer to Agent	
	FRANKLIN ST	Intersection	Conflict with existing Street Use Permit.	13B-0009	Refer to Agent - Refer to Agent	
	FRANKLIN ST	Intersection	Conflict with existing Street Use Permit.	13B-0017	Refer to Agent - Refer to Agent	
	FRANKLIN ST	Intersection	Conflict with existing Street Use Permit.	13B-0037	Refer to Agent - Refer to Agent	
	FRANKLIN ST	Intersection	Conflict with existing Street Use Permit.	13B-0040	Refer to Agent - Refer to Agent	
	FRANKLIN ST	Intersection	Conflict with existing Street Use Permit.	13B-0041	Refer to Agent - Refer to Agent	
	FRANKLIN ST	GOUGH ST -	Banners are allowed on this street	N/A		
	FRANKLIN ST	GOUGH ST -	Caltrans Jurisdiction call (510) 286-4424.	N/A		
	FRANKLIN ST	GOUGH ST -	DPT Blue Book Traffic Restriction. Time of day during which lanes must be kept clear: NORTH 7AM - 9AM 3PM - 7PM MONDAY THROUGH FRIDAY // SOUTH 7AM - 9AM 3PM - 7PM MONDAY THROUGH FRIDAY	N/A		
	FRANKLIN ST	Intersection	Please refer to Figure 12 of Section 9.4(A) of the DPW Order No. 171,442 for special conditions for excavation in the vicinity of AWSS.	N/A		
	FRANKLIN ST	Intersection	Under G095 requirement, Contractor shall contact Muni Overhead Line Division of any work 10 feet in horizontal or vertical direction of overhead lines. Contact: Tim Lipps @ (415) 554-9227	N/A		
	FRANKLIN ST	Intersection	Proposed Paving.	PAVING	Au Bui -	Aug 12 2013-Mar 28 2014
	FRANKLIN ST	Intersection	Proposed Paving.	PAVING	Au Bui -	Jul 10 2013-Mar 28 2014
	FRANKLIN ST	Intersection	Proposed Excavation.	SF DPW IDC - Streets & Highways	Au Bui -	Aug 12 2013-Mar 28 2014
	FRANKLIN ST	Intersection	Proposed Excavation.	SF DPW IDC - Streets & Highways	Au Bui -	Jul 10 2013-Mar 28 2014
	FRANKLIN ST	Intersection	Proposed Excavation.	SF MTA SS - Transportation Engineering (Capital)	Cathal Hennessy -	Feb 1 2013-Dec 1 2013
	FRANKLIN ST	Intersection	Proposed Excavation.	SF Planning	Adam Varat -	Jan 1 2020-Dec 31 2020
GEARY BLVD						
	GEARY ST \ VAN NESS AVE	FRANKLIN ST -	Conflict with existing Street Use Permit.	11B-0098	Refer to Agent - Refer to Agent	
	GEARY ST \ VAN NESS AVE	FRANKLIN ST -	Conflict with existing Street Use Permit.	12B-0023	Refer to Agent - Refer to Agent	
	GEARY ST \ VAN NESS AVE	FRANKLIN ST -	Conflict with existing Street Use Permit.	12B-0025	Refer to Agent - Refer to Agent	
	FRANKLIN ST	Intersection	Conflict with existing Street Use Permit.	12B-0033	Refer to Agent - Refer to Agent	
	FRANKLIN ST	Intersection	Conflict with existing Street Use Permit.	12B-0043	Refer to Agent - Refer to Agent	

Street Name	From St	To St	Message	Job	Contact	Dates
	FRANKLIN ST	Intersection	Conflict with existing Street Use Permit.	12B-0080	Refer to Agent - Refer to Agent	
	FRANKLIN ST	Intersection	Conflict with existing Street Use Permit.	12B-0090	Refer to Agent - Refer to Agent	
	FRANKLIN ST	Intersection	Conflict with existing Street Use Permit.	12B-0104	Refer to Agent - Refer to Agent	
	GEARY ST \ VAN NESS AVE	FRANKLIN ST -	Conflict with existing Street Use Permit.	12B-0104	Refer to Agent - Refer to Agent	
	FRANKLIN ST	Intersection	Conflict with existing Street Use Permit.	12B-0107	Refer to Agent - Refer to Agent	
	FRANKLIN ST	Intersection	Conflict with existing Street Use Permit.	12B-0111	Refer to Agent - Refer to Agent	
	FRANKLIN ST	Intersection	Conflict with existing Street Use Permit.	12B-0119	Refer to Agent - Refer to Agent	
	FRANKLIN ST	Intersection	Conflict with existing Street Use Permit.	12B-0122	Refer to Agent - Refer to Agent	
	FRANKLIN ST	Intersection	Conflict with existing Street Use Permit.	12B-0124	Refer to Agent - Refer to Agent	
	FRANKLIN ST	Intersection	Conflict with existing Street Use Permit.	12B-0127	Refer to Agent - Refer to Agent	
	FRANKLIN ST	Intersection	Conflict with existing Street Use Permit.	12B-0131	Refer to Agent - Refer to Agent	
	FRANKLIN ST	Intersection	Conflict with existing Street Use Permit.	13B-0009	Refer to Agent - Refer to Agent	
	FRANKLIN ST	Intersection	Conflict with existing Street Use Permit.	13B-0012	Refer to Agent - Refer to Agent	
	FRANKLIN ST	Intersection	Conflict with existing Street Use Permit.	13B-0017	Refer to Agent - Refer to Agent	
	GEARY ST \ VAN NESS AVE	FRANKLIN ST -	Conflict with existing Street Use Permit.	13B-0034	Refer to Agent - Refer to Agent	
	GEARY ST \ VAN NESS AVE	FRANKLIN ST -	Conflict with existing Street Use Permit.	13B-0035	Refer to Agent - Refer to Agent	
	FRANKLIN ST	Intersection	Conflict with existing Street Use Permit.	13B-0040	Refer to Agent - Refer to Agent	
	FRANKLIN ST	Intersection	Conflict with existing Street Use Permit.	13B-0045	Refer to Agent - Refer to Agent	
	FRANKLIN ST	Intersection	Please refer to Figure 12 of Section 9.4(A) of the DPW Order No. 171,442 for special conditions for excavation in the vicinity of AWSS.	N/A		
	FRANKLIN ST	Intersection	Red light photo enforcement equipment located near intersection. Excavating parties are responsible for any damage to these facilities incurred by their excavation activity. For more information, contact David Valle-Schwenk of DPT at 415-554-2366.	N/A		
	GEARY ST \ VAN NESS AVE	FRANKLIN ST -	DPT Blue Book Traffic Restriction. Time of day during which lanes must be kept clear: NORTH 7AM - 9AM 3PM - 7PM MONDAY THROUGH FRIDAY // SOUTH 7AM - 9AM 3PM - 7PM MONDAY THROUGH FRIDAY	N/A		
	GEARY ST \ VAN NESS AVE	FRANKLIN ST -	Please refer to Figure 12 of Section 9.4(A) of the DPW Order No. 171,442 for special conditions for excavation in the vicinity of AWSS.	N/A		

Street Name	From St	To St	Message	Job	Contact	Dates
	GEARY ST \ VAN NESS AVE	FRANKLIN ST -	Red light photo enforcement equipment located near intersection. Excavating parties are responsible for any damage to these facilities incurred by their excavation activity. For more information, contact David Valle-Schwenk of DPT at 415-554-2366.	N/A		
	FRANKLIN ST	Intersection	Proposed Paving.	PAVING	Au Bui -	Aug 12 2013-Mar 28 2014
	FRANKLIN ST	Intersection	Proposed Paving.	PAVING	Au Bui -	Jul 10 2013-Mar 28 2014
	GEARY ST \ VAN NESS AVE	FRANKLIN ST -	Proposed Excavation.	PG&E	Mark Jackanich -	Mar 11 2013-Aug 3 2015
	FRANKLIN ST	Intersection	Proposed Excavation.	SF DPW IDC - Streets & Highways	Au Bui -	Aug 12 2013-Mar 28 2014
	FRANKLIN ST	Intersection	Proposed Excavation.	SF DPW IDC - Streets & Highways	Au Bui -	Jul 10 2013-Mar 28 2014
	FRANKLIN ST	Intersection	Proposed Excavation.	SF MTA Capital Programs and Costruction	Darton Ito -	Jan 1 2020-Dec 31 2020
	GEARY ST \ VAN NESS AVE	FRANKLIN ST -	Proposed Excavation.	SF MTA Capital Programs and Costruction	Darton Ito -	Jan 1 2020-Dec 31 2020
	FRANKLIN ST	Intersection	Proposed Excavation.	SF MTA Capital Programs and Costruction	Darton Ito -	Jan 1 2020-Dec 31 2020
	GEARY ST \ VAN NESS AVE	FRANKLIN ST -	Proposed Excavation.	SF MTA Capital Programs and Costruction	Darton Ito -	Jan 1 2020-Dec 31 2020
	FRANKLIN ST	Intersection	Proposed Excavation.	SF MTA SS - Transportation Engineering (Capital)	Cathal Hennessy -	Feb 1 2013-Dec 1 2013
GOLDEN GATE AVE						
	FRANKLIN ST	Intersection	Conflict with existing Street Use Permit.	12B-0033	Refer to Agent - Refer to Agent	
	FRANKLIN ST	Intersection	Conflict with existing Street Use Permit.	12B-0049	Refer to Agent - Refer to Agent	
	FRANKLIN ST	Intersection	Conflict with existing Street Use Permit.	12B-0065	Refer to Agent - Refer to Agent	
	FRANKLIN ST	Intersection	Conflict with existing Street Use Permit.	12B-0090	Refer to Agent - Refer to Agent	
	FRANKLIN ST	Intersection	Conflict with existing Street Use Permit.	12B-0106	Refer to Agent - Refer to Agent	
	FRANKLIN ST	Intersection	Conflict with existing Street Use Permit.	12B-0107	Refer to Agent - Refer to Agent	
	FRANKLIN ST	Intersection	Conflict with existing Street Use Permit.	12B-0111	Refer to Agent - Refer to Agent	
	FRANKLIN ST	Intersection	Conflict with existing Street Use Permit.	12B-0119	Refer to Agent - Refer to Agent	
	FRANKLIN ST	Intersection	Conflict with existing Street Use Permit.	12B-0122	Refer to Agent - Refer to Agent	
	FRANKLIN ST	Intersection	Conflict with existing Street Use Permit.	12B-0124	Refer to Agent - Refer to Agent	

Street Name	From St	To St	Message	Job	Contact	Dates
	FRANKLIN ST	Intersection	Conflict with existing Street Use Permit.	12B-0131	Refer to Agent - Refer to Agent	
	FRANKLIN ST	Intersection	Conflict with existing Street Use Permit.	13B-0009	Refer to Agent - Refer to Agent	
	FRANKLIN ST	Intersection	Conflict with existing Street Use Permit.	13B-0017	Refer to Agent - Refer to Agent	
	FRANKLIN ST	Intersection	Conflict with existing Street Use Permit.	13B-0037	Refer to Agent - Refer to Agent	
	FRANKLIN ST	Intersection	Conflict with existing Street Use Permit.	13B-0040	Refer to Agent - Refer to Agent	
	FRANKLIN ST	Intersection	Conflict with existing Street Use Permit.	13B-0041	Refer to Agent - Refer to Agent	
	FRANKLIN ST	Intersection	Please refer to Figure 12 of Section 9.4(A) of the DPW Order No. 171,442 for special conditions for excavation in the vicinity of AWSS.	N/A		
	FRANKLIN ST	Intersection	Proposed Paving.	PAVING	Au Bui -	Aug 12 2013-Mar 28 2014
	FRANKLIN ST	Intersection	Proposed Paving.	PAVING	Au Bui -	Jul 10 2013-Mar 28 2014
	FRANKLIN ST	Intersection	Proposed Excavation.	SF MTA Capital Programs and Costruction	Darton Ito -	Jan 1 2020-Dec 31 2020
	FRANKLIN ST	Intersection	Proposed Excavation.	SF MTA SS - Transportation Engineering (Capital)	Cathal Hennessy -	Feb 1 2013-Dec 1 2013
	FRANKLIN ST	Intersection	Proposed Excavation.	SF Planning	Adam Varat -	Jan 1 2020-Dec 31 2020
GOUGH ST						
	ELM ST	TURK ST -	Conflict with existing Street Use Permit.	12B-0020	Refer to Agent - Refer to Agent	
	GROVE ST	FULTON ST -	Conflict with existing Street Use Permit.	12B-0020	Refer to Agent - Refer to Agent	
	GROVE ST	FULTON ST -	Conflict with existing Street Use Permit.	12B-0026	Refer to Agent - Refer to Agent	
	ELM ST	TURK ST -	Conflict with existing Street Use Permit.	12B-0033	Refer to Agent - Refer to Agent	
	GROVE ST	FULTON ST -	Conflict with existing Street Use Permit.	12B-0033	Refer to Agent - Refer to Agent	
	ELM ST	TURK ST -	Conflict with existing Street Use Permit.	12B-0040	Refer to Agent - Refer to Agent	
	GROVE ST	FULTON ST -	Conflict with existing Street Use Permit.	12B-0040	Refer to Agent - Refer to Agent	
	ELM ST	TURK ST -	Conflict with existing Street Use Permit.	12B-0049	Refer to Agent - Refer to Agent	
	GROVE ST	FULTON ST -	Conflict with existing Street Use Permit.	12B-0049	Refer to Agent - Refer to Agent	
	ELM ST	TURK ST -	Conflict with existing Street Use Permit.	12B-0056	Refer to Agent - Refer to Agent	
	GROVE ST	FULTON ST -	Conflict with existing Street Use Permit.	12B-0056	Refer to Agent - Refer to Agent	
	ELM ST	TURK ST -	Conflict with existing Street Use Permit.	12B-0059	Refer to Agent - Refer to Agent	
	GROVE ST	FULTON ST -	Conflict with existing Street Use Permit.	12B-0059	Refer to Agent - Refer to Agent	
	ELM ST	TURK ST -	Conflict with existing Street Use Permit.	12B-0065	Refer to Agent - Refer to Agent	
	GROVE ST	FULTON ST -	Conflict with existing Street Use Permit.	12B-0065	Refer to Agent - Refer to Agent	

"IMPROVING THE QUALITY OF LIFE IN SAN FRANCISCO" We are dedicated individuals committed to teamwork, customer service and continuous improvement in partnership with the community.

Customer Service

Teamwork

Continuous Improvement

Street Name	From St	To St	Message	Job	Contact	Dates
	TURK ST	Intersection	Conflict with existing Street Use Permit.	12B-0065	Refer to Agent - Refer to Agent	
	GROVE ST	FULTON ST -	Conflict with existing Street Use Permit.	12B-0069	Refer to Agent - Refer to Agent	
	ELM ST	TURK ST -	Conflict with existing Street Use Permit.	12B-0097	Refer to Agent - Refer to Agent	
	GROVE ST	FULTON ST -	Conflict with existing Street Use Permit.	12B-0097	Refer to Agent - Refer to Agent	
	ELM ST	TURK ST -	Conflict with existing Street Use Permit.	12B-0106	Refer to Agent - Refer to Agent	
	GROVE ST	FULTON ST -	Conflict with existing Street Use Permit.	12B-0106	Refer to Agent - Refer to Agent	
	TURK ST	Intersection	Conflict with existing Street Use Permit.	12B-0106	Refer to Agent - Refer to Agent	
	ELM ST	TURK ST -	Conflict with existing Street Use Permit.	12B-0107	Refer to Agent - Refer to Agent	
	GROVE ST	FULTON ST -	Conflict with existing Street Use Permit.	12B-0107	Refer to Agent - Refer to Agent	
	TURK ST	Intersection	Conflict with existing Street Use Permit.	12B-0107	Refer to Agent - Refer to Agent	
	ELM ST	TURK ST -	Conflict with existing Street Use Permit.	12B-0111	Refer to Agent - Refer to Agent	
	GROVE ST	FULTON ST -	Conflict with existing Street Use Permit.	12B-0111	Refer to Agent - Refer to Agent	
	TURK ST	Intersection	Conflict with existing Street Use Permit.	12B-0111	Refer to Agent - Refer to Agent	
	ELM ST	TURK ST -	Conflict with existing Street Use Permit.	12B-0116	Refer to Agent - Refer to Agent	
	GROVE ST	FULTON ST -	Conflict with existing Street Use Permit.	12B-0116	Refer to Agent - Refer to Agent	
	ELM ST	TURK ST -	Conflict with existing Street Use Permit.	12B-0117	Refer to Agent - Refer to Agent	
	GROVE ST	FULTON ST -	Conflict with existing Street Use Permit.	12B-0117	Refer to Agent - Refer to Agent	
	ELM ST	TURK ST -	Conflict with existing Street Use Permit.	12B-0118	Refer to Agent - Refer to Agent	
	GROVE ST	FULTON ST -	Conflict with existing Street Use Permit.	12B-0118	Refer to Agent - Refer to Agent	
	ELM ST	TURK ST -	Conflict with existing Street Use Permit.	12B-0119	Refer to Agent - Refer to Agent	
	GROVE ST	FULTON ST -	Conflict with existing Street Use Permit.	12B-0119	Refer to Agent - Refer to Agent	
	TURK ST	Intersection	Conflict with existing Street Use Permit.	12B-0119	Refer to Agent - Refer to Agent	
	ELM ST	TURK ST -	Conflict with existing Street Use Permit.	12B-0122	Refer to Agent - Refer to Agent	
	GROVE ST	FULTON ST -	Conflict with existing Street Use Permit.	12B-0122	Refer to Agent - Refer to Agent	
	TURK ST	Intersection	Conflict with existing Street Use Permit.	12B-0122	Refer to Agent - Refer to Agent	
	ELM ST	TURK ST -	Conflict with existing Street Use Permit.	12B-0124	Refer to Agent - Refer to Agent	
	GROVE ST	FULTON ST -	Conflict with existing Street Use Permit.	12B-0124	Refer to Agent - Refer to Agent	
	TURK ST	Intersection	Conflict with existing Street Use Permit.	12B-0124	Refer to Agent - Refer to Agent	
	ELM ST	TURK ST -	Conflict with existing Street Use Permit.	12B-0131	Refer to Agent - Refer to Agent	

Street Name	From St	To St	Message	Job	Contact	Dates
	GROVE ST	FULTON ST -	Conflict with existing Street Use Permit.	12B-0131	Refer to Agent - Refer to Agent	
	TURK ST	Intersection	Conflict with existing Street Use Permit.	12B-0131	Refer to Agent - Refer to Agent	
	ELM ST	TURK ST -	Conflict with existing Street Use Permit.	13B-0009	Refer to Agent - Refer to Agent	
	GROVE ST	FULTON ST -	Conflict with existing Street Use Permit.	13B-0009	Refer to Agent - Refer to Agent	
	TURK ST	Intersection	Conflict with existing Street Use Permit.	13B-0009	Refer to Agent - Refer to Agent	
	ELM ST	TURK ST -	Conflict with existing Street Use Permit.	13B-0017	Refer to Agent - Refer to Agent	
	GROVE ST	FULTON ST -	Conflict with existing Street Use Permit.	13B-0017	Refer to Agent - Refer to Agent	
	TURK ST	Intersection	Conflict with existing Street Use Permit.	13B-0017	Refer to Agent - Refer to Agent	
	ELM ST	TURK ST -	Conflict with existing Street Use Permit.	13B-0037	Refer to Agent - Refer to Agent	
	GROVE ST	FULTON ST -	Conflict with existing Street Use Permit.	13B-0037	Refer to Agent - Refer to Agent	
	TURK ST	Intersection	Conflict with existing Street Use Permit.	13B-0037	Refer to Agent - Refer to Agent	
	ELM ST	TURK ST -	Conflict with existing Street Use Permit.	13B-0040	Refer to Agent - Refer to Agent	
	GROVE ST	FULTON ST -	Conflict with existing Street Use Permit.	13B-0040	Refer to Agent - Refer to Agent	
	TURK ST	Intersection	Conflict with existing Street Use Permit.	13B-0040	Refer to Agent - Refer to Agent	
	ELM ST	TURK ST -	Conflict with existing Street Use Permit.	13B-0041	Refer to Agent - Refer to Agent	
	GROVE ST	FULTON ST -	Conflict with existing Street Use Permit.	13B-0041	Refer to Agent - Refer to Agent	
	TURK ST	Intersection	Conflict with existing Street Use Permit.	13B-0041	Refer to Agent - Refer to Agent	
	ELM ST	TURK ST -	Banners are allowed on this street	N/A		
	ELM ST	TURK ST -	DPT Blue Book Traffic Restriction. Time of day during which lanes must be kept clear: EAST 7AM - 9AM 3PM - 7PM MONDAY THROUGH FRIDAY // WEST 7AM - 9AM 3PM - 7PM MONDAY THROUGH FRIDAY	N/A		
	GROVE ST	FULTON ST -	Banners are allowed on this street	N/A		
	GROVE ST	FULTON ST -	Caltrans Jurisdiction call (510) 286-4424.	N/A		
	GROVE ST	FULTON ST -	DPT Blue Book Traffic Restriction. Time of day during which lanes must be kept clear: EAST 7AM - 9AM 3PM - 7PM MONDAY THROUGH FRIDAY // WEST 7AM - 9AM 3PM - 7PM MONDAY THROUGH FRIDAY	N/A		
	GROVE ST	FULTON ST -	Please refer to Figure 12 of Section 9.4(A) of the DPW Order No. 171,442 for special conditions for excavation in the vicinity of AWSS.	N/A		

Street Name	From St	To St	Message	Job	Contact	Dates
	TURK ST	Intersection	Construction work on 1000 block of Turk Street must be coordinated with: Emergency Services (911). Please contact Darnisha Wright at (415) 558-3803 at least 2 weeks prior to start of construction.	N/A		Jan 1 2004-
	TURK ST	Intersection	This block has been designated as a detour route for the Central Freeway Replacement Project. Special requirements may apply. Please contact Cathal Hennessy of DPT at 554-2338 for more details.	N/A	Manito Velasco - (415) 554-2338	
	ELM ST	TURK ST -	Proposed Paving.	PAVING	Au Bui -	Jan 15 2014-Nov 17 2014
	GROVE ST	FULTON ST -	Proposed Paving.	PAVING	Au Bui -	Jan 15 2014-Nov 17 2014
	TURK ST	Intersection	Proposed Paving.	PAVING	Au Bui -	Jan 15 2014-Nov 17 2014
	ELM ST	TURK ST -	Proposed Paving.	PAVING	Au Bui -	Jan 15 2014-Nov 17 2014
	GROVE ST	FULTON ST -	Proposed Paving.	PAVING	Au Bui -	Jan 15 2014-Nov 17 2014
	TURK ST	Intersection	Proposed Paving.	PAVING	Au Bui -	Jan 15 2014-Nov 17 2014
	TURK ST	Intersection	Proposed Excavation.	SF DPW IDC - Streets & Highways	Au Bui -	Jan 15 2014-Nov 17 2014
	TURK ST	Intersection	Proposed Excavation.	SF DPW IDC - Streets & Highways	Au Bui -	Jan 15 2014-Nov 17 2014
	ELM ST	TURK ST -	Proposed Excavation.	SF DPW IDC - Streets & Highways	Au Bui -	Jan 15 2014-Nov 17 2014
	GROVE ST	FULTON ST -	Proposed Excavation.	SF DPW IDC - Streets & Highways	Au Bui -	Jan 15 2014-Nov 17 2014
	TURK ST	Intersection	Proposed Excavation.	SF DPW IDC - Streets & Highways	Au Bui -	Jan 15 2014-Nov 17 2014
	TURK ST	Intersection	Proposed Excavation.	SF DPW IDC - Streets & Highways	Au Bui -	Jan 15 2014-Nov 17 2014
	TURK ST	Intersection	Proposed Excavation.	SF MTA SS - Transportation Engineering (Capital)	Cathal Hennessy -	Feb 1 2013-Dec 1 2013
	ELM ST	TURK ST -	Proposed Excavation.	SF Planning	Adam Varat -	Jan 1 2020-Dec 31 2020
	GROVE ST	FULTON ST -	Proposed Excavation.	SF Planning	Adam Varat -	Jan 1 2020-Dec 31 2020
	TURK ST	Intersection	Proposed Excavation.	SF Planning	Adam Varat -	Jan 1 2020-Dec 31 2020
GROVE ST						
	FRANKLIN ST	Intersection	Conflict with existing Street Use Permit.	12B-0033	Refer to Agent - Refer to Agent	
	FRANKLIN ST	Intersection	Conflict with existing Street Use Permit.	12B-0036	Refer to Agent - Refer to Agent	
	FRANKLIN ST	Intersection	Conflict with existing Street Use Permit.	12B-0040	Refer to Agent - Refer to Agent	
	FRANKLIN ST	Intersection	Conflict with existing Street Use Permit.	12B-0051	Refer to Agent - Refer to Agent	
	FRANKLIN ST	Intersection	Conflict with existing Street Use Permit.	12B-0059	Refer to Agent - Refer to Agent	
	FRANKLIN ST	Intersection	Conflict with existing Street Use Permit.	12B-0067	Refer to Agent - Refer to Agent	

Street Name	From St	To St	Message	Job	Contact	Dates
	FRANKLIN ST	Intersection	Conflict with existing Street Use Permit.	12B-0106	Refer to Agent - Refer to Agent	
	FRANKLIN ST	Intersection	Conflict with existing Street Use Permit.	12B-0107	Refer to Agent - Refer to Agent	
	FRANKLIN ST	Intersection	Conflict with existing Street Use Permit.	12B-0111	Refer to Agent - Refer to Agent	
	FRANKLIN ST	Intersection	Conflict with existing Street Use Permit.	12B-0112	Refer to Agent - Refer to Agent	
	FRANKLIN ST	Intersection	Conflict with existing Street Use Permit.	12B-0116	Refer to Agent - Refer to Agent	
	FRANKLIN ST	Intersection	Conflict with existing Street Use Permit.	12B-0119	Refer to Agent - Refer to Agent	
	FRANKLIN ST	Intersection	Conflict with existing Street Use Permit.	12B-0122	Refer to Agent - Refer to Agent	
	FRANKLIN ST	Intersection	Conflict with existing Street Use Permit.	12B-0124	Refer to Agent - Refer to Agent	
	FRANKLIN ST	Intersection	Conflict with existing Street Use Permit.	12B-0131	Refer to Agent - Refer to Agent	
	FRANKLIN ST	Intersection	Conflict with existing Street Use Permit.	13B-0009	Refer to Agent - Refer to Agent	
	FRANKLIN ST	Intersection	Conflict with existing Street Use Permit.	13B-0017	Refer to Agent - Refer to Agent	
	FRANKLIN ST	Intersection	Conflict with existing Street Use Permit.	13B-0037	Refer to Agent - Refer to Agent	
	FRANKLIN ST	Intersection	Conflict with existing Street Use Permit.	13B-0039	Refer to Agent - Refer to Agent	
	FRANKLIN ST	Intersection	Conflict with existing Street Use Permit.	13B-0040	Refer to Agent - Refer to Agent	
	FRANKLIN ST	Intersection	Conflict with existing Street Use Permit.	13B-0041	Refer to Agent - Refer to Agent	
	FRANKLIN ST	Intersection	Blocks with Bicycle Route designations require special attention. For details see Section 10 of DPT's Blue Book and Section 6.3 of DPW's Order No. 171.442.	N/A		
	FRANKLIN ST	Intersection	Please refer to Figure 12 of Section 9.4(A) of the DPW Order No. 171,442 for special conditions for excavation in the vicinity of AWSS.	N/A		
	FRANKLIN ST	Intersection	Under G095 requirement, Contractor shall contact Muni Overhead Line Division of any work 10 feet in horizontal or vertical direction of overhead lines. Contact: Tim Lipps @ (415) 554-9227	N/A		
	FRANKLIN ST	Intersection	Proposed Paving.	PAVING	Au Bui -	Aug 12 2013-Mar 28 2014
	FRANKLIN ST	Intersection	Proposed Paving.	PAVING	Au Bui -	Jul 10 2013-Mar 28 2014
	FRANKLIN ST	Intersection	Proposed Excavation.	SF DPW IDC - Streets & Highways	Au Bui -	Aug 12 2013-Mar 28 2014
	FRANKLIN ST	Intersection	Proposed Excavation.	SF DPW IDC - Streets & Highways	Au Bui -	Jul 10 2013-Mar 28 2014
	FRANKLIN ST	Intersection	Proposed Excavation.	SF MTA SS - Transportation Engineering (Capital)	Cathal Hennessy -	Feb 1 2013-Dec 1 2013
	FRANKLIN ST	Intersection	Proposed Excavation.	SF Planning	Adam Varat -	Jan 1 2020-Dec 31 2020

"IMPROVING THE QUALITY OF LIFE IN SAN FRANCISCO" We are dedicated individuals committed to teamwork, customer service and continuous improvement in partnership with the community.

Customer Service

Teamwork

Continuous Improvement

Street Name	From St	To St	Message	Job	Contact	Dates
	FRANKLIN ST	Intersection	Proposed Excavation.	SF Planning	Adam Varat -	Jan 1 2020-Dec 31 2020
HAYES ST						
	VAN NESS AVE	FRANKLIN ST -	Conflict with existing Street Use Permit.	12B-0006	Refer to Agent - Refer to Agent	
	VAN NESS AVE	FRANKLIN ST -	Conflict with existing Street Use Permit.	12B-0018	Refer to Agent - Refer to Agent	
	VAN NESS AVE	FRANKLIN ST -	Conflict with existing Street Use Permit.	12B-0023	Refer to Agent - Refer to Agent	
	VAN NESS AVE	FRANKLIN ST -	Conflict with existing Street Use Permit.	12B-0025	Refer to Agent - Refer to Agent	
	FRANKLIN ST	Intersection	Conflict with existing Street Use Permit.	12B-0026	Refer to Agent - Refer to Agent	
	VAN NESS AVE	FRANKLIN ST -	Conflict with existing Street Use Permit.	12B-0029	Refer to Agent - Refer to Agent	
	VAN NESS AVE	FRANKLIN ST -	Conflict with existing Street Use Permit.	12B-0031	Refer to Agent - Refer to Agent	
	VAN NESS AVE	FRANKLIN ST -	Conflict with existing Street Use Permit.	12B-0051	Refer to Agent - Refer to Agent	
	VAN NESS AVE	FRANKLIN ST -	Conflict with existing Street Use Permit.	12B-0052	Refer to Agent - Refer to Agent	
	FRANKLIN ST	Intersection	Conflict with existing Street Use Permit.	12B-0056	Refer to Agent - Refer to Agent	
	VAN NESS AVE	FRANKLIN ST -	Conflict with existing Street Use Permit.	12B-0067	Refer to Agent - Refer to Agent	
	VAN NESS AVE	FRANKLIN ST -	Conflict with existing Street Use Permit.	12B-0090	Refer to Agent - Refer to Agent	
	VAN NESS AVE	FRANKLIN ST -	Conflict with existing Street Use Permit.	12B-0093	Refer to Agent - Refer to Agent	
	FRANKLIN ST	Intersection	Conflict with existing Street Use Permit.	12B-0107	Refer to Agent - Refer to Agent	
	FRANKLIN ST	Intersection	Conflict with existing Street Use Permit.	12B-0111	Refer to Agent - Refer to Agent	
	FRANKLIN ST	Intersection	Conflict with existing Street Use Permit.	12B-0112	Refer to Agent - Refer to Agent	
	VAN NESS AVE	FRANKLIN ST -	Conflict with existing Street Use Permit.	12B-0112	Refer to Agent - Refer to Agent	
	VAN NESS AVE	FRANKLIN ST -	Conflict with existing Street Use Permit.	12B-0116	Refer to Agent - Refer to Agent	
	VAN NESS AVE	FRANKLIN ST -	Conflict with existing Street Use Permit.	12B-0117	Refer to Agent - Refer to Agent	
	FRANKLIN ST	Intersection	Conflict with existing Street Use Permit.	12B-0119	Refer to Agent - Refer to Agent	
	VAN NESS AVE	FRANKLIN ST -	Conflict with existing Street Use Permit.	12B-0119	Refer to Agent - Refer to Agent	
	FRANKLIN ST	Intersection	Conflict with existing Street Use Permit.	12B-0122	Refer to Agent - Refer to Agent	
	FRANKLIN ST	Intersection	Conflict with existing Street Use Permit.	12B-0124	Refer to Agent - Refer to Agent	
	VAN NESS AVE	FRANKLIN ST -	Conflict with existing Street Use Permit.	12B-0124	Refer to Agent - Refer to Agent	
	FRANKLIN ST	Intersection	Conflict with existing Street Use Permit.	12B-0131	Refer to Agent - Refer to Agent	
	VAN NESS AVE	FRANKLIN ST -	Conflict with existing Street Use Permit.	12B-0131	Refer to Agent - Refer to Agent	
	FRANKLIN ST	Intersection	Conflict with existing Street Use Permit.	12TS-0138	Jana Lord 510-446-7234 - Jana Lord 510-446-7234	

Street Name	From St	To St	Message	Job	Contact	Dates
	FRANKLIN ST	Intersection	Conflict with existing Street Use Permit.	13B-0009	Refer to Agent - Refer to Agent	
	FRANKLIN ST	Intersection	Conflict with existing Street Use Permit.	13B-0017	Refer to Agent - Refer to Agent	
	VAN NESS AVE	FRANKLIN ST -	Conflict with existing Street Use Permit.	13B-0017	Refer to Agent - Refer to Agent	
	FRANKLIN ST	Intersection	Conflict with existing Street Use Permit.	13B-0020	Refer to Agent - Refer to Agent	
	VAN NESS AVE	FRANKLIN ST -	Conflict with existing Street Use Permit.	13B-0020	Refer to Agent - Refer to Agent	
	VAN NESS AVE	FRANKLIN ST -	Conflict with existing Street Use Permit.	13B-0021	Refer to Agent - Refer to Agent	
	VAN NESS AVE	FRANKLIN ST -	Conflict with existing Street Use Permit.	13B-0034	Refer to Agent - Refer to Agent	
	VAN NESS AVE	FRANKLIN ST -	Conflict with existing Street Use Permit.	13B-0035	Refer to Agent - Refer to Agent	
	FRANKLIN ST	Intersection	Conflict with existing Street Use Permit.	13B-0039	Refer to Agent - Refer to Agent	
	VAN NESS AVE	FRANKLIN ST -	Conflict with existing Street Use Permit.	13B-0039	Refer to Agent - Refer to Agent	
	FRANKLIN ST	Intersection	Conflict with existing Street Use Permit.	13B-0040	Refer to Agent - Refer to Agent	
	FRANKLIN ST	Intersection	Please refer to Figure 12 of Section 9.4(A) of the DPW Order No. 171,442 for special conditions for excavation in the vicinity of AWSS.	N/A		
	FRANKLIN ST	Intersection	Under G095 requirement, Contractor shall contact Muni Overhead Line Division of any work 10 feet in horizontal or vertical direction of overhead lines. Contact: Tim Lipps @ (415) 554-9227	N/A		
	VAN NESS AVE	FRANKLIN ST -	Banners are allowed on this street	N/A		
	VAN NESS AVE	FRANKLIN ST -	DPT Blue Book Traffic Restriction. Time of day during which lanes must be kept clear: NORTH 7AM - 7PM EVERYDAY // SOUTH 7AM - 7PM EVERYDAY	N/A		
	VAN NESS AVE	FRANKLIN ST -	Under G095 requirement, Contractor shall contact Muni Overhead Line Division of any work 10 feet in horizontal or vertical direction of overhead lines. Contact: Tim Lipps @ (415) 554-9227	N/A		
	FRANKLIN ST	Intersection	This block has been designated as a detour route for the Central Freeway Replacement Project. Special requirements may apply. Please contact Cathal Hennessy of DPT at 554-2338 for more details.	N/A	Manito Velasco - (415) 554-2338	
	VAN NESS AVE	FRANKLIN ST -	This block has been designated as a detour route for the Central Freeway Replacement Project. Special requirements may apply. Please contact Cathal Hennessy of DPT at 554-2338 for more details.	N/A	Manito Velasco - (415) 554-2338	

Street Name	From St	To St	Message	Job	Contact	Dates
	FRANKLIN ST	Intersection	Proposed Paving.	PAVING	Richard Lee -	Sep 1 2014-May 23 2015
	VAN NESS AVE	FRANKLIN ST -	Proposed Paving.	PAVING	Richard Lee -	Sep 1 2014-May 23 2015
	FRANKLIN ST	Intersection	Proposed Paving.	PAVING	Richard Lee -	Sep 1 2014-Jun 23 2015
	VAN NESS AVE	FRANKLIN ST -	Proposed Paving.	PAVING	Richard Lee -	Sep 1 2014-Jun 23 2015
	FRANKLIN ST	Intersection	Proposed Excavation.	SF DPW IDC - Streets & Highways	Au Bui -	Aug 12 2013-Mar 28 2014
	FRANKLIN ST	Intersection	Proposed Excavation.	SF DPW IDC - Streets & Highways	Au Bui -	Jul 10 2013-Mar 28 2014
	FRANKLIN ST	Intersection	Proposed Excavation.	SF DPW IDC - Streets & Highways	Au Bui -	Aug 12 2013-Mar 28 2014
	FRANKLIN ST	Intersection	Proposed Excavation.	SF DPW IDC - Streets & Highways	Au Bui -	Jul 10 2013-Mar 28 2014
	FRANKLIN ST	Intersection	Proposed Excavation.	SF MTA SS - Transportation Engineering (Capital)	Cathal Hennessy -	Feb 1 2013-Dec 1 2013
	FRANKLIN ST	Intersection	Proposed Excavation.	SF Planning	Adam Varat -	Jan 1 2020-Dec 31 2020
	FRANKLIN ST	Intersection	Proposed Excavation.	SF Planning	Adam Varat -	Jan 1 2020-Dec 31 2020
	FRANKLIN ST	Intersection	Proposed Excavation.	SF Planning	Adam Varat -	Jan 1 2020-Dec 31 2020
IVY ST						
	FRANKLIN ST	Intersection	Conflict with existing Street Use Permit.	12B-0107	Refer to Agent - Refer to Agent	
	FRANKLIN ST	Intersection	Conflict with existing Street Use Permit.	12B-0111	Refer to Agent - Refer to Agent	
	FRANKLIN ST	Intersection	Conflict with existing Street Use Permit.	12B-0112	Refer to Agent - Refer to Agent	
	FRANKLIN ST	Intersection	Conflict with existing Street Use Permit.	12B-0119	Refer to Agent - Refer to Agent	
	FRANKLIN ST	Intersection	Conflict with existing Street Use Permit.	12B-0122	Refer to Agent - Refer to Agent	
	FRANKLIN ST	Intersection	Conflict with existing Street Use Permit.	12B-0124	Refer to Agent - Refer to Agent	
	FRANKLIN ST	Intersection	Conflict with existing Street Use Permit.	12B-0131	Refer to Agent - Refer to Agent	
	FRANKLIN ST	Intersection	Conflict with existing Street Use Permit.	13B-0009	Refer to Agent - Refer to Agent	
	FRANKLIN ST	Intersection	Conflict with existing Street Use Permit.	13B-0017	Refer to Agent - Refer to Agent	
	FRANKLIN ST	Intersection	Conflict with existing Street Use Permit.	13B-0039	Refer to Agent - Refer to Agent	
	FRANKLIN ST	Intersection	Conflict with existing Street Use Permit.	13B-0040	Refer to Agent - Refer to Agent	
	FRANKLIN ST	Intersection	Please refer to Figure 12 of Section 9.4(A) of the DPW Order No. 171,442 for special conditions for excavation in the vicinity of AWSS.	N/A		
	FRANKLIN ST	Intersection	Under G095 requirement, Contractor shall contact Muni Overhead Line Division of any work 10 feet in horizontal or vertical direction of overhead lines. Contact: Tim Lipps @ (415) 554-9227	N/A		

Street Name	From St	To St	Message	Job	Contact	Dates
	FRANKLIN ST	Intersection	Proposed Paving.	PAVING	Au Bui -	Aug 12 2013-Mar 28 2014
	FRANKLIN ST	Intersection	Proposed Paving.	PAVING	Au Bui -	Jul 10 2013-Mar 28 2014
	FRANKLIN ST	Intersection	Proposed Excavation.	SF DPW IDC - Streets & Highways	Au Bui -	Aug 12 2013-Mar 28 2014
	FRANKLIN ST	Intersection	Proposed Excavation.	SF DPW IDC - Streets & Highways	Au Bui -	Jul 10 2013-Mar 28 2014
	FRANKLIN ST	Intersection	Proposed Excavation.	SF MTA SS - Transportation Engineering (Capital)	Cathal Hennessy -	Feb 1 2013-Dec 1 2013
	FRANKLIN ST	Intersection	Proposed Excavation.	SF Planning	Adam Varat -	Jan 1 2020-Dec 31 2020
	FRANKLIN ST	Intersection	Proposed Excavation.	SF Planning	Adam Varat -	Jan 1 2020-Dec 31 2020
LARCH ST						
	FRANKLIN ST	Intersection	Conflict with existing Street Use Permit.	12B-0107	Refer to Agent - Refer to Agent	
	FRANKLIN ST	Intersection	Conflict with existing Street Use Permit.	12B-0119	Refer to Agent - Refer to Agent	
	FRANKLIN ST	Intersection	Conflict with existing Street Use Permit.	12B-0122	Refer to Agent - Refer to Agent	
	FRANKLIN ST	Intersection	Conflict with existing Street Use Permit.	12B-0131	Refer to Agent - Refer to Agent	
	FRANKLIN ST	Intersection	Conflict with existing Street Use Permit.	13B-0009	Refer to Agent - Refer to Agent	
	FRANKLIN ST	Intersection	Conflict with existing Street Use Permit.	13B-0017	Refer to Agent - Refer to Agent	
	FRANKLIN ST	Intersection	Conflict with existing Street Use Permit.	13B-0040	Refer to Agent - Refer to Agent	
	FRANKLIN ST	Intersection	Please refer to Figure 12 of Section 9.4(A) of the DPW Order No. 171,442 for special conditions for excavation in the vicinity of AWSS.	N/A		
	FRANKLIN ST	Intersection	Proposed Paving.	PAVING	Au Bui -	Aug 12 2013-Mar 28 2014
	FRANKLIN ST	Intersection	Proposed Paving.	PAVING	Au Bui -	Jul 10 2013-Mar 28 2014
	FRANKLIN ST	Intersection	Proposed Excavation.	SF DPW IDC - Streets & Highways	Au Bui -	Aug 12 2013-Mar 28 2014
	FRANKLIN ST	Intersection	Proposed Excavation.	SF DPW IDC - Streets & Highways	Au Bui -	Jul 10 2013-Mar 28 2014
	FRANKLIN ST	Intersection	Proposed Excavation.	SF MTA SS - Transportation Engineering (Capital)	Cathal Hennessy -	Feb 1 2013-Dec 1 2013
LINDEN ST						
	FRANKLIN ST	Intersection	Conflict with existing Street Use Permit.	12B-0107	Refer to Agent - Refer to Agent	
	FRANKLIN ST	Intersection	Conflict with existing Street Use Permit.	12B-0111	Refer to Agent - Refer to Agent	
	FRANKLIN ST	Intersection	Conflict with existing Street Use Permit.	12B-0119	Refer to Agent - Refer to Agent	
	FRANKLIN ST	Intersection	Conflict with existing Street Use Permit.	12B-0122	Refer to Agent - Refer to Agent	
	FRANKLIN ST	Intersection	Conflict with existing Street Use Permit.	12B-0124	Refer to Agent - Refer to Agent	

Street Name	From St	To St	Message	Job	Contact	Dates
	FRANKLIN ST	Intersection	Conflict with existing Street Use Permit.	12B-0131	Refer to Agent - Refer to Agent	
	FRANKLIN ST	Intersection	Conflict with existing Street Use Permit.	13B-0009	Refer to Agent - Refer to Agent	
	FRANKLIN ST	Intersection	Conflict with existing Street Use Permit.	13B-0017	Refer to Agent - Refer to Agent	
	FRANKLIN ST	Intersection	Conflict with existing Street Use Permit.	13B-0040	Refer to Agent - Refer to Agent	
	FRANKLIN ST	Intersection	Proposed Paving.	PAVING	Au Bui -	Aug 12 2013-Mar 28 2014
	FRANKLIN ST	Intersection	Proposed Paving.	PAVING	Au Bui -	Jul 10 2013-Mar 28 2014
	FRANKLIN ST	Intersection	Proposed Excavation.	SF DPW IDC - Streets & Highways	Au Bui -	Aug 12 2013-Mar 28 2014
	FRANKLIN ST	Intersection	Proposed Excavation.	SF DPW IDC - Streets & Highways	Au Bui -	Jul 10 2013-Mar 28 2014
	FRANKLIN ST	Intersection	Proposed Excavation.	SF MTA SS - Transportation Engineering (Capital)	Cathal Hennessy -	Feb 1 2013-Dec 1 2013
	FRANKLIN ST	Intersection	Proposed Excavation.	SF Planning	Adam Varat -	Jan 1 2020-Dec 31 2020
	FRANKLIN ST	Intersection	Proposed Excavation.	SF Planning	Adam Varat -	Jan 1 2020-Dec 31 2020
MCALLISTER ST						
	FRANKLIN ST	Intersection	Conflict with existing Street Use Permit.	12B-0040	Refer to Agent - Refer to Agent	
	FRANKLIN ST	Intersection	Conflict with existing Street Use Permit.	12B-0052	Refer to Agent - Refer to Agent	
	FRANKLIN ST	Intersection	Conflict with existing Street Use Permit.	12B-0059	Refer to Agent - Refer to Agent	
	FRANKLIN ST	Intersection	Conflict with existing Street Use Permit.	12B-0080	Refer to Agent - Refer to Agent	
	FRANKLIN ST	Intersection	Conflict with existing Street Use Permit.	12B-0093	Refer to Agent - Refer to Agent	
	FRANKLIN ST	Intersection	Conflict with existing Street Use Permit.	12B-0106	Refer to Agent - Refer to Agent	
	FRANKLIN ST	Intersection	Conflict with existing Street Use Permit.	12B-0107	Refer to Agent - Refer to Agent	
	FRANKLIN ST	Intersection	Conflict with existing Street Use Permit.	12B-0111	Refer to Agent - Refer to Agent	
	FRANKLIN ST	Intersection	Conflict with existing Street Use Permit.	12B-0116	Refer to Agent - Refer to Agent	
	FRANKLIN ST	Intersection	Conflict with existing Street Use Permit.	12B-0119	Refer to Agent - Refer to Agent	
	FRANKLIN ST	Intersection	Conflict with existing Street Use Permit.	12B-0122	Refer to Agent - Refer to Agent	
	FRANKLIN ST	Intersection	Conflict with existing Street Use Permit.	12B-0124	Refer to Agent - Refer to Agent	
	FRANKLIN ST	Intersection	Conflict with existing Street Use Permit.	12B-0131	Refer to Agent - Refer to Agent	
	FRANKLIN ST	Intersection	Conflict with existing Street Use Permit.	13B-0009	Refer to Agent - Refer to Agent	
	FRANKLIN ST	Intersection	Conflict with existing Street Use Permit.	13B-0017	Refer to Agent - Refer to Agent	
	FRANKLIN ST	Intersection	Conflict with existing Street Use Permit.	13B-0037	Refer to Agent - Refer to Agent	
	FRANKLIN ST	Intersection	Conflict with existing Street Use Permit.	13B-0040	Refer to Agent - Refer to Agent	

Street Name	From St	To St	Message	Job	Contact	Dates
	FRANKLIN ST	Intersection	Conflict with existing Street Use Permit.	13B-0041	Refer to Agent - Refer to Agent	
	FRANKLIN ST	Intersection	Blocks with Bicycle Route designations require special attention. For details see Section 10 of DPT's Blue Book and Section 6.3 of DPW's Order No. 171.442.	N/A		
	FRANKLIN ST	Intersection	Please refer to Figure 12 of Section 9.4(A) of the DPW Order No. 171,442 for special conditions for excavation in the vicinity of AWSS.	N/A		
	FRANKLIN ST	Intersection	Under G095 requirement, Contractor shall contact Muni Overhead Line Division of any work 10 feet in horizontal or vertical direction of overhead lines. Contact: Tim Lipps @ (415) 554-9227	N/A		
	FRANKLIN ST	Intersection	Proposed Paving.	PAVING	Lawrence Henriquez -	Dec 1 2013-Apr 30 2014
	FRANKLIN ST	Intersection	Proposed Paving.	PAVING	Lawrence Henriquez -	Feb 17 2014-Sep 1 2014
	FRANKLIN ST	Intersection	Proposed Excavation.	SF DPW IDC - Streets & Highways	Olivia Tanquilut -	Apr 30 2014-Apr 30 2014
	FRANKLIN ST	Intersection	Proposed Excavation.	SF DPW IDC - Streets & Highways	Olivia Tanquilut -	Dec 1 2011-Apr 30 2014
	FRANKLIN ST	Intersection	Proposed Excavation.	SF MTA Capital Programs and Costruction	Darton Ito -	Jan 1 2020-Dec 31 2020
	FRANKLIN ST	Intersection	Proposed Excavation.	SF MTA Capital Programs and Costruction	Darton Ito -	Jan 1 2020-Dec 31 2020
	FRANKLIN ST	Intersection	Proposed Excavation.	SF MTA Capital Programs and Costruction	Darton Ito -	Jan 1 2020-Dec 31 2020
	FRANKLIN ST	Intersection	Proposed Excavation.	SF MTA SS - Livable Streets	Damon R Curtis -	Jun 8 2012-Jun 30 2016
	FRANKLIN ST	Intersection	Proposed Excavation.	SF MTA SS - Transportatio n Engineering (Capital)	Cathal Hennessy -	Feb 1 2013-Dec 1 2013
	FRANKLIN ST	Intersection	Proposed Excavation.	SF Planning	Adam Varat -	Jan 1 2020-Dec 31 2020
MYRTLE ST						
	FRANKLIN ST	Intersection	Conflict with existing Street Use Permit.	12B-0069	Refer to Agent - Refer to Agent	
	FRANKLIN ST	Intersection	Conflict with existing Street Use Permit.	12B-0107	Refer to Agent - Refer to Agent	
	FRANKLIN ST	Intersection	Conflict with existing Street Use Permit.	12B-0111	Refer to Agent - Refer to Agent	
	FRANKLIN ST	Intersection	Conflict with existing Street Use Permit.	12B-0119	Refer to Agent - Refer to Agent	
	FRANKLIN ST	Intersection	Conflict with existing Street Use Permit.	12B-0122	Refer to Agent - Refer to Agent	

Street Name	From St	To St	Message	Job	Contact	Dates
	FRANKLIN ST	Intersection	Conflict with existing Street Use Permit.	12B-0124	Refer to Agent - Refer to Agent	
	FRANKLIN ST	Intersection	Conflict with existing Street Use Permit.	12B-0131	Refer to Agent - Refer to Agent	
	FRANKLIN ST	Intersection	Conflict with existing Street Use Permit.	13B-0009	Refer to Agent - Refer to Agent	
	FRANKLIN ST	Intersection	Conflict with existing Street Use Permit.	13B-0012	Refer to Agent - Refer to Agent	
	FRANKLIN ST	Intersection	Conflict with existing Street Use Permit.	13B-0017	Refer to Agent - Refer to Agent	
	FRANKLIN ST	Intersection	Conflict with existing Street Use Permit.	13B-0040	Refer to Agent - Refer to Agent	
	FRANKLIN ST	Intersection	Proposed Paving.	PAVING	Au Bui -	Aug 12 2013-Mar 28 2014
	FRANKLIN ST	Intersection	Proposed Paving.	PAVING	Au Bui -	Jul 10 2013-Mar 28 2014
	FRANKLIN ST	Intersection	Proposed Excavation.	SF DPW IDC - Streets & Highways	Au Bui -	Aug 12 2013-Mar 28 2014
	FRANKLIN ST	Intersection	Proposed Excavation.	SF DPW IDC - Streets & Highways	Au Bui -	Jul 10 2013-Mar 28 2014
	FRANKLIN ST	Intersection	Proposed Excavation.	SF MTA SS - Transportation Engineering (Capital)	Cathal Hennessy -	Feb 1 2013-Dec 1 2013
OFARRELL ST						
	FRANKLIN ST \ STARR KING WAY	Intersection	Conflict with existing Street Use Permit.	12B-0097	Refer to Agent - Refer to Agent	
	FRANKLIN ST \ STARR KING WAY	Intersection	Conflict with existing Street Use Permit.	12B-0107	Refer to Agent - Refer to Agent	
	FRANKLIN ST \ STARR KING WAY	Intersection	Conflict with existing Street Use Permit.	12B-0111	Refer to Agent - Refer to Agent	
	FRANKLIN ST \ STARR KING WAY	Intersection	Conflict with existing Street Use Permit.	12B-0119	Refer to Agent - Refer to Agent	
	FRANKLIN ST \ STARR KING WAY	Intersection	Conflict with existing Street Use Permit.	12B-0122	Refer to Agent - Refer to Agent	
	FRANKLIN ST \ STARR KING WAY	Intersection	Conflict with existing Street Use Permit.	12B-0124	Refer to Agent - Refer to Agent	
	FRANKLIN ST \ STARR KING WAY	Intersection	Conflict with existing Street Use Permit.	12B-0131	Refer to Agent - Refer to Agent	
	FRANKLIN ST \ STARR KING WAY	Intersection	Conflict with existing Street Use Permit.	13B-0009	Refer to Agent - Refer to Agent	
	FRANKLIN ST \ STARR KING WAY	Intersection	Conflict with existing Street Use Permit.	13B-0012	Refer to Agent - Refer to Agent	
	FRANKLIN ST \ STARR KING WAY	Intersection	Conflict with existing Street Use Permit.	13B-0017	Refer to Agent - Refer to Agent	
	FRANKLIN ST \ STARR KING WAY	Intersection	Conflict with existing Street Use Permit.	13B-0040	Refer to Agent - Refer to Agent	
	FRANKLIN ST \ STARR KING WAY	Intersection	Proposed Paving.	PAVING	Au Bui -	Aug 12 2013-Mar 28 2014
	FRANKLIN ST \ STARR KING WAY	Intersection	Proposed Paving.	PAVING	Au Bui -	Jul 10 2013-Mar 28 2014
	FRANKLIN ST \ STARR KING WAY	Intersection	Proposed Excavation.	SF DPW IDC - Streets & Highways	Olivia Tanquilut -	Apr 30 2014-Apr 30 2014
	FRANKLIN ST \ STARR KING WAY	Intersection	Proposed Excavation.	SF DPW IDC - Streets & Highways	Olivia Tanquilut -	Dec 1 2011-Apr 30 2014

Street Name	From St	To St	Message	Job	Contact	Dates
	FRANKLIN ST \ STARR KING WAY	Intersection	Proposed Excavation.	SF MTA Capital Programs and Costruction	Darton Ito -	Jan 1 2020-Dec 31 2020
	FRANKLIN ST \ STARR KING WAY	Intersection	Proposed Excavation.	SF MTA Capital Programs and Costruction	Darton Ito -	Jan 1 2020-Dec 31 2020
	FRANKLIN ST \ STARR KING WAY	Intersection	Proposed Excavation.	SF MTA SS - Transportation Engineering (Capital)	Cathal Hennessy -	Feb 1 2013-Dec 1 2013
	FRANKLIN ST \ STARR KING WAY	Intersection	Prior to performing any construction, all CCSF survey monuments shall be referenced by a licensed Land Surveyor on a Corner Record or a Record of Survey, if any construction will take place within 10ft of the monument. For any questions, please call Mapping at #554-5827	Stone or Concrete Monument		
OLIVE ST						
	FRANKLIN ST	Intersection	Conflict with existing Street Use Permit.	12B-0107	Refer to Agent - Refer to Agent	
	FRANKLIN ST	Intersection	Conflict with existing Street Use Permit.	12B-0119	Refer to Agent - Refer to Agent	
	FRANKLIN ST	Intersection	Conflict with existing Street Use Permit.	12B-0122	Refer to Agent - Refer to Agent	
	FRANKLIN ST	Intersection	Conflict with existing Street Use Permit.	12B-0131	Refer to Agent - Refer to Agent	
	FRANKLIN ST	Intersection	Conflict with existing Street Use Permit.	13B-0009	Refer to Agent - Refer to Agent	
	FRANKLIN ST	Intersection	Conflict with existing Street Use Permit.	13B-0017	Refer to Agent - Refer to Agent	
	FRANKLIN ST	Intersection	Conflict with existing Street Use Permit.	13B-0040	Refer to Agent - Refer to Agent	
	FRANKLIN ST	Intersection	Proposed Paving.	PAVING	Au Bui -	Aug 12 2013-Mar 28 2014
	FRANKLIN ST	Intersection	Proposed Paving.	PAVING	Au Bui -	Jul 10 2013-Mar 28 2014
	FRANKLIN ST	Intersection	Proposed Excavation.	SF MTA SS - Transportation Engineering (Capital)	Cathal Hennessy -	Feb 1 2013-Dec 1 2013
PETER YORKE WAY						
	FRANKLIN ST \ POST ST	Intersection	Conflict with existing Street Use Permit.	12B-0049	Refer to Agent - Refer to Agent	
	FRANKLIN ST \ POST ST	Intersection	Conflict with existing Street Use Permit.	12B-0097	Refer to Agent - Refer to Agent	
	FRANKLIN ST \ POST ST	Intersection	Conflict with existing Street Use Permit.	12B-0107	Refer to Agent - Refer to Agent	
	FRANKLIN ST \ POST ST	Intersection	Conflict with existing Street Use Permit.	12B-0111	Refer to Agent - Refer to Agent	
	FRANKLIN ST \ POST ST	Intersection	Conflict with existing Street Use Permit.	12B-0116	Refer to Agent - Refer to Agent	
	FRANKLIN ST \ POST ST	Intersection	Conflict with existing Street Use Permit.	12B-0118	Refer to Agent - Refer to Agent	
	FRANKLIN ST \ POST ST	Intersection	Conflict with existing Street Use Permit.	12B-0119	Refer to Agent - Refer to Agent	
	FRANKLIN ST \ POST ST	Intersection	Conflict with existing Street Use Permit.	12B-0122	Refer to Agent - Refer to Agent	

Street Name	From St	To St	Message	Job	Contact	Dates
	FRANKLIN ST \ POST ST	Intersection	Conflict with existing Street Use Permit.	12B-0124	Refer to Agent - Refer to Agent	
	FRANKLIN ST \ POST ST	Intersection	Conflict with existing Street Use Permit.	12B-0131	Refer to Agent - Refer to Agent	
	FRANKLIN ST \ POST ST	Intersection	Conflict with existing Street Use Permit.	13B-0009	Refer to Agent - Refer to Agent	
	FRANKLIN ST \ POST ST	Intersection	Conflict with existing Street Use Permit.	13B-0012	Refer to Agent - Refer to Agent	
	FRANKLIN ST \ POST ST	Intersection	Conflict with existing Street Use Permit.	13B-0017	Refer to Agent - Refer to Agent	
	FRANKLIN ST \ POST ST	Intersection	Conflict with existing Street Use Permit.	13B-0040	Refer to Agent - Refer to Agent	
	FRANKLIN ST \ POST ST	Intersection	Blocks with Bicycle Route designations require special attention. For details see Section 10 of DPT's Blue Book and Section 6.3 of DPW's Order No. 171.442.	N/A		
	FRANKLIN ST \ POST ST	Intersection	Under G095 requirement, Contractor shall contact Muni Overhead Line Division of any work 10 feet in horizontal or vertical direction of overhead lines. Contact: Tim Lipps @ (415) 554-9227	N/A		
	FRANKLIN ST \ POST ST	Intersection	Proposed Paving.	PAVING	Au Bui -	Aug 12 2013-Mar 28 2014
	FRANKLIN ST \ POST ST	Intersection	Proposed Paving.	PAVING	Au Bui -	Jul 10 2013-Mar 28 2014
	FRANKLIN ST \ POST ST	Intersection	Proposed Excavation.	SF DPW IDC - Streets & Highways	Au Bui -	Aug 12 2013-Mar 28 2014
	FRANKLIN ST \ POST ST	Intersection	Proposed Excavation.	SF DPW IDC - Streets & Highways	Au Bui -	Jul 10 2013-Mar 28 2014
	FRANKLIN ST \ POST ST	Intersection	Proposed Excavation.	SF MTA SS - Transportation Engineering (Capital)	Cathal Hennessy -	Feb 1 2013-Dec 1 2013
	FRANKLIN ST \ POST ST	Intersection	Prior to performing any construction, all CCSF survey monuments shall be referenced by a licensed Land Surveyor on a Corner Record or a Record of Survey, if any construction will take place within 10ft of the monument. For any questions, please call Mapping at #554-5827	Stone or Concrete Monument		
PINE ST						
	FRANKLIN ST	Intersection	Conflict with existing Street Use Permit.	12B-0023	Refer to Agent - Refer to Agent	
	FRANKLIN ST	Intersection	Conflict with existing Street Use Permit.	12B-0025	Refer to Agent - Refer to Agent	
	FRANKLIN ST	Intersection	Conflict with existing Street Use Permit.	12B-0033	Refer to Agent - Refer to Agent	
	FRANKLIN ST	Intersection	Conflict with existing Street Use Permit.	12B-0040	Refer to Agent - Refer to Agent	
	FRANKLIN ST	Intersection	Conflict with existing Street Use Permit.	12B-0065	Refer to Agent - Refer to Agent	
	FRANKLIN ST	Intersection	Conflict with existing Street Use Permit.	12B-0088	Refer to Agent - Refer to Agent	

Street Name	From St	To St	Message	Job	Contact	Dates
	FRANKLIN ST	Intersection	Conflict with existing Street Use Permit.	12B-0090	Refer to Agent - Refer to Agent	
	FRANKLIN ST	Intersection	Conflict with existing Street Use Permit.	12B-0107	Refer to Agent - Refer to Agent	
	FRANKLIN ST	Intersection	Conflict with existing Street Use Permit.	12B-0111	Refer to Agent - Refer to Agent	
	FRANKLIN ST	Intersection	Conflict with existing Street Use Permit.	12B-0119	Refer to Agent - Refer to Agent	
	FRANKLIN ST	Intersection	Conflict with existing Street Use Permit.	12B-0122	Refer to Agent - Refer to Agent	
	FRANKLIN ST	Intersection	Conflict with existing Street Use Permit.	12B-0124	Refer to Agent - Refer to Agent	
	FRANKLIN ST	Intersection	Conflict with existing Street Use Permit.	12B-0131	Refer to Agent - Refer to Agent	
	FRANKLIN ST	Intersection	Conflict with existing Street Use Permit.	13B-0009	Refer to Agent - Refer to Agent	
	FRANKLIN ST	Intersection	Conflict with existing Street Use Permit.	13B-0012	Refer to Agent - Refer to Agent	
	FRANKLIN ST	Intersection	Conflict with existing Street Use Permit.	13B-0017	Refer to Agent - Refer to Agent	
	FRANKLIN ST	Intersection	Conflict with existing Street Use Permit.	13B-0034	Refer to Agent - Refer to Agent	
	FRANKLIN ST	Intersection	Conflict with existing Street Use Permit.	13B-0035	Refer to Agent - Refer to Agent	
	FRANKLIN ST	Intersection	Conflict with existing Street Use Permit.	13B-0040	Refer to Agent - Refer to Agent	
	FRANKLIN ST	Intersection	Please refer to Figure 12 of Section 9.4(A) of the DPW Order No. 171,442 for special conditions for excavation in the vicinity of AWSS.	N/A		
	FRANKLIN ST	Intersection	Proposed Paving.	PAVING	Au Bui -	Aug 12 2013-Mar 28 2014
	FRANKLIN ST	Intersection	Proposed Paving.	PAVING	Au Bui -	Jul 10 2013-Mar 28 2014
	FRANKLIN ST	Intersection	Proposed Excavation.	SF DPW IDC - Streets & Highways	Au Bui -	Aug 12 2013-Mar 28 2014
	FRANKLIN ST	Intersection	Proposed Excavation.	SF DPW IDC - Streets & Highways	Au Bui -	Jul 10 2013-Mar 28 2014
	FRANKLIN ST	Intersection	Proposed Excavation.	SF MTA SS - Transportatio n Engineering (Capital)	Cathal Hennessy -	Feb 1 2013-Dec 1 2013
POST ST						
	FRANKLIN ST \ PETER YORKE WAY	Intersection	Conflict with existing Street Use Permit.	12B-0049	Refer to Agent - Refer to Agent	
	FRANKLIN ST \ PETER YORKE WAY	Intersection	Conflict with existing Street Use Permit.	12B-0097	Refer to Agent - Refer to Agent	
	FRANKLIN ST \ PETER YORKE WAY	Intersection	Conflict with existing Street Use Permit.	12B-0107	Refer to Agent - Refer to Agent	
	FRANKLIN ST \ PETER YORKE WAY	Intersection	Conflict with existing Street Use Permit.	12B-0111	Refer to Agent - Refer to Agent	
	FRANKLIN ST \ PETER YORKE WAY	Intersection	Conflict with existing Street Use Permit.	12B-0116	Refer to Agent - Refer to Agent	
	FRANKLIN ST \ PETER YORKE WAY	Intersection	Conflict with existing Street Use Permit.	12B-0118	Refer to Agent - Refer to Agent	
	FRANKLIN ST \ PETER YORKE WAY	Intersection	Conflict with existing Street Use Permit.	12B-0119	Refer to Agent - Refer to Agent	

Street Name	From St	To St	Message	Job	Contact	Dates
	FRANKLIN ST \ PETER YORKE WAY	Intersection	Conflict with existing Street Use Permit.	12B-0122	Refer to Agent - Refer to Agent	
	FRANKLIN ST \ PETER YORKE WAY	Intersection	Conflict with existing Street Use Permit.	12B-0124	Refer to Agent - Refer to Agent	
	FRANKLIN ST \ PETER YORKE WAY	Intersection	Conflict with existing Street Use Permit.	12B-0131	Refer to Agent - Refer to Agent	
	FRANKLIN ST \ PETER YORKE WAY	Intersection	Conflict with existing Street Use Permit.	13B-0009	Refer to Agent - Refer to Agent	
	FRANKLIN ST \ PETER YORKE WAY	Intersection	Conflict with existing Street Use Permit.	13B-0012	Refer to Agent - Refer to Agent	
	FRANKLIN ST \ PETER YORKE WAY	Intersection	Conflict with existing Street Use Permit.	13B-0017	Refer to Agent - Refer to Agent	
	FRANKLIN ST \ PETER YORKE WAY	Intersection	Conflict with existing Street Use Permit.	13B-0040	Refer to Agent - Refer to Agent	
	FRANKLIN ST \ PETER YORKE WAY	Intersection	Blocks with Bicycle Route designations require special attention. For details see Section 10 of DPT's Blue Book and Section 6.3 of DPW's Order No. 171.442.	N/A		
	FRANKLIN ST \ PETER YORKE WAY	Intersection	Under G095 requirement, Contractor shall contact Muni Overhead Line Division of any work 10 feet in horizontal or vertical direction of overhead lines. Contact: Tim Lipps @ (415) 554-9227	N/A		
	VAN NESS AVE	FRANKLIN ST \ PETER YORKE WAY -	Blocks with Bicycle Route designations require special attention. For details see Section 10 of DPT's Blue Book and Section 6.3 of DPW's Order No. 171.442.	N/A		
	VAN NESS AVE	FRANKLIN ST \ PETER YORKE WAY -	DPT Blue Book Traffic Restriction. Time of day during which lanes must be kept clear: NORTH 7AM - 9AM 3PM - 7PM MONDAY THROUGH FRIDAY // SOUTH 7AM - 9AM 3PM - 7PM MONDAY THROUGH FRIDAY	N/A		
	VAN NESS AVE	FRANKLIN ST \ PETER YORKE WAY -	Under G095 requirement, Contractor shall contact Muni Overhead Line Division of any work 10 feet in horizontal or vertical direction of overhead lines. Contact: Tim Lipps @ (415) 554-9227	N/A		
	FRANKLIN ST \ PETER YORKE WAY	Intersection	Proposed Paving.	PAVING	Au Bui -	Aug 12 2013-Mar 28 2014
	FRANKLIN ST \ PETER YORKE WAY	Intersection	Proposed Paving.	PAVING	Au Bui -	Jul 10 2013-Mar 28 2014
	VAN NESS AVE	FRANKLIN ST \ PETER YORKE WAY -	Proposed Excavation.	SF DPW IDC - Hydraulic	Iqbalbhai Dhapa -	Jul 1 2015-Feb 15 2017
	FRANKLIN ST \ PETER YORKE WAY	Intersection	Proposed Excavation.	SF DPW IDC - Streets & Highways	Au Bui -	Aug 12 2013-Mar 28 2014
	FRANKLIN ST \ PETER YORKE WAY	Intersection	Proposed Excavation.	SF DPW IDC - Streets & Highways	Au Bui -	Jul 10 2013-Mar 28 2014
	FRANKLIN ST \ PETER YORKE WAY	Intersection	Proposed Excavation.	SF MTA SS - Transportation Engineering (Capital)	Cathal Hennessy -	Feb 1 2013-Dec 1 2013

"IMPROVING THE QUALITY OF LIFE IN SAN FRANCISCO" We are dedicated individuals committed to teamwork, customer service and continuous improvement in partnership with the community.

Customer Service

Teamwork

Continuous Improvement

Street Name	From St	To St	Message	Job	Contact	Dates
	FRANKLIN ST \ PETER YORKE WAY	Intersection	Prior to performing any construction, all CCSF survey monuments shall be referenced by a licensed Land Surveyor on a Corner Record or a Record of Survey, if any construction will take place within 10ft of the monument. For any questions, please call Mapping at #554-5827	Stone or Concrete Monument		
REDWOOD ST						
	FRANKLIN ST	Intersection	Conflict with existing Street Use Permit.	12B-0106	Refer to Agent - Refer to Agent	
	FRANKLIN ST	Intersection	Conflict with existing Street Use Permit.	12B-0107	Refer to Agent - Refer to Agent	
	FRANKLIN ST	Intersection	Conflict with existing Street Use Permit.	12B-0111	Refer to Agent - Refer to Agent	
	FRANKLIN ST	Intersection	Conflict with existing Street Use Permit.	12B-0119	Refer to Agent - Refer to Agent	
	FRANKLIN ST	Intersection	Conflict with existing Street Use Permit.	12B-0122	Refer to Agent - Refer to Agent	
	FRANKLIN ST	Intersection	Conflict with existing Street Use Permit.	12B-0124	Refer to Agent - Refer to Agent	
	FRANKLIN ST	Intersection	Conflict with existing Street Use Permit.	12B-0131	Refer to Agent - Refer to Agent	
	FRANKLIN ST	Intersection	Conflict with existing Street Use Permit.	13B-0009	Refer to Agent - Refer to Agent	
	FRANKLIN ST	Intersection	Conflict with existing Street Use Permit.	13B-0017	Refer to Agent - Refer to Agent	
	FRANKLIN ST	Intersection	Conflict with existing Street Use Permit.	13B-0037	Refer to Agent - Refer to Agent	
	FRANKLIN ST	Intersection	Conflict with existing Street Use Permit.	13B-0040	Refer to Agent - Refer to Agent	
	FRANKLIN ST	Intersection	Please refer to Figure 12 of Section 9.4(A) of the DPW Order No. 171,442 for special conditions for excavation in the vicinity of AWSS.	N/A		
	FRANKLIN ST	Intersection	Proposed Paving.	PAVING	Au Bui -	Aug 12 2013-Mar 28 2014
	FRANKLIN ST	Intersection	Proposed Paving.	PAVING	Au Bui -	Jul 10 2013-Mar 28 2014
	FRANKLIN ST	Intersection	Proposed Excavation.	SF DPW IDC - Streets & Highways	Au Bui -	Aug 12 2013-Mar 28 2014
	FRANKLIN ST	Intersection	Proposed Excavation.	SF DPW IDC - Streets & Highways	Au Bui -	Jul 10 2013-Mar 28 2014
	FRANKLIN ST	Intersection	Proposed Excavation.	SF MTA SS - Transportation Engineering (Capital)	Cathal Hennessy -	Feb 1 2013-Dec 1 2013
	FRANKLIN ST	Intersection	Proposed Excavation.	SF Planning	Adam Varat -	Jan 1 2020-Dec 31 2020
SACRAMENTO ST						
	FRANKLIN ST	Intersection	Please refer to Figure 12 of Section 9.4(A) of the DPW Order No. 171,442 for special conditions for excavation in the vicinity of AWSS.	N/A		

Street Name	From St	To St	Message	Job	Contact	Dates
	FRANKLIN ST	Intersection	Under G095 requirement, Contractor shall contact Muni Overhead Line Division of any work 10 feet in horizontal or vertical direction of overhead lines. Contact: Tim Lipps @ (415) 554-9227	N/A		
	FRANKLIN ST	Intersection	Proposed Paving.	PAVING	Au Bui -	Aug 12 2013-Mar 28 2014
	FRANKLIN ST	Intersection	Proposed Paving.	PAVING	Au Bui -	Jul 10 2013-Mar 28 2014
	FRANKLIN ST	Intersection	Proposed Excavation.	SF DPW IDC - Streets & Highways	Au Bui -	Aug 12 2013-Mar 28 2014
	FRANKLIN ST	Intersection	Proposed Excavation.	SF DPW IDC - Streets & Highways	Au Bui -	Jul 10 2013-Mar 28 2014
	FRANKLIN ST	Intersection	Proposed Excavation.	SF DPW IDC - Streets & Highways	Au Bui -	Aug 12 2013-Mar 28 2014
	FRANKLIN ST	Intersection	Proposed Excavation.	SF DPW IDC - Streets & Highways	Au Bui -	Jul 10 2013-Mar 28 2014
	FRANKLIN ST	Intersection	Proposed Excavation.	SF MTA Capital Programs and Costruction	Darton Ito -	Jan 1 2020-Dec 31 2020
	FRANKLIN ST	Intersection	Proposed Excavation.	SF MTA SS - Transportation Engineering (Capital)	Cathal Hennessy -	Feb 1 2013-Dec 1 2013
STARR KING WAY						
	FRANKLIN ST \ OFARRELL ST	Intersection	Conflict with existing Street Use Permit.	12B-0097	Refer to Agent - Refer to Agent	
	FRANKLIN ST \ OFARRELL ST	Intersection	Conflict with existing Street Use Permit.	12B-0107	Refer to Agent - Refer to Agent	
	FRANKLIN ST \ OFARRELL ST	Intersection	Conflict with existing Street Use Permit.	12B-0111	Refer to Agent - Refer to Agent	
	FRANKLIN ST \ OFARRELL ST	Intersection	Conflict with existing Street Use Permit.	12B-0119	Refer to Agent - Refer to Agent	
	FRANKLIN ST \ OFARRELL ST	Intersection	Conflict with existing Street Use Permit.	12B-0122	Refer to Agent - Refer to Agent	
	FRANKLIN ST \ OFARRELL ST	Intersection	Conflict with existing Street Use Permit.	12B-0124	Refer to Agent - Refer to Agent	
	FRANKLIN ST \ OFARRELL ST	Intersection	Conflict with existing Street Use Permit.	12B-0131	Refer to Agent - Refer to Agent	
	FRANKLIN ST \ OFARRELL ST	Intersection	Conflict with existing Street Use Permit.	13B-0009	Refer to Agent - Refer to Agent	
	FRANKLIN ST \ OFARRELL ST	Intersection	Conflict with existing Street Use Permit.	13B-0012	Refer to Agent - Refer to Agent	
	FRANKLIN ST \ OFARRELL ST	Intersection	Conflict with existing Street Use Permit.	13B-0017	Refer to Agent - Refer to Agent	
	FRANKLIN ST \ OFARRELL ST	Intersection	Conflict with existing Street Use Permit.	13B-0040	Refer to Agent - Refer to Agent	
	FRANKLIN ST \ OFARRELL ST	Intersection	Proposed Paving.	PAVING	Au Bui -	Aug 12 2013-Mar 28 2014
	FRANKLIN ST \ OFARRELL ST	Intersection	Proposed Paving.	PAVING	Au Bui -	Jul 10 2013-Mar 28 2014
	FRANKLIN ST \ OFARRELL ST	Intersection	Proposed Excavation.	SF DPW IDC - Streets & Highways	Olivia Tanquilut -	Apr 30 2014-Apr 30 2014

Street Name	From St	To St	Message	Job	Contact	Dates
	FRANKLIN ST \ OFARRELL ST	Intersection	Proposed Excavation.	SF DPW IDC - Streets & Highways	Olivia Tanquilut -	Dec 1 2011-Apr 30 2014
	FRANKLIN ST \ OFARRELL ST	Intersection	Proposed Excavation.	SF MTA Capital Programs and Costruction	Darton Ito -	Jan 1 2020-Dec 31 2020
	FRANKLIN ST \ OFARRELL ST	Intersection	Proposed Excavation.	SF MTA Capital Programs and Costruction	Darton Ito -	Jan 1 2020-Dec 31 2020
	FRANKLIN ST \ OFARRELL ST	Intersection	Proposed Excavation.	SF MTA SS - Transportation Engineering (Capital)	Cathal Hennessy -	Feb 1 2013-Dec 1 2013
	FRANKLIN ST \ OFARRELL ST	Intersection	Prior to performing any construction, all CCSF survey monuments shall be referenced by a licensed Land Surveyor on a Corner Record or a Record of Survey, if any construction will take place within 10ft of the monument. For any questions, please call Mapping at #554-5827	Stone or Concrete Monument		
SUTTER ST						
	FRANKLIN ST	Intersection	Conflict with existing Street Use Permit.	12B-0107	Refer to Agent - Refer to Agent	
	FRANKLIN ST	Intersection	Conflict with existing Street Use Permit.	12B-0111	Refer to Agent - Refer to Agent	
	FRANKLIN ST	Intersection	Conflict with existing Street Use Permit.	12B-0115	Refer to Agent - Refer to Agent	
	FRANKLIN ST	Intersection	Conflict with existing Street Use Permit.	12B-0119	Refer to Agent - Refer to Agent	
	FRANKLIN ST	Intersection	Conflict with existing Street Use Permit.	12B-0122	Refer to Agent - Refer to Agent	
	FRANKLIN ST	Intersection	Conflict with existing Street Use Permit.	12B-0124	Refer to Agent - Refer to Agent	
	FRANKLIN ST	Intersection	Conflict with existing Street Use Permit.	12B-0131	Refer to Agent - Refer to Agent	
	FRANKLIN ST	Intersection	Conflict with existing Street Use Permit.	13B-0009	Refer to Agent - Refer to Agent	
	FRANKLIN ST	Intersection	Conflict with existing Street Use Permit.	13B-0012	Refer to Agent - Refer to Agent	
	FRANKLIN ST	Intersection	Conflict with existing Street Use Permit.	13B-0017	Refer to Agent - Refer to Agent	
	FRANKLIN ST	Intersection	Conflict with existing Street Use Permit.	13B-0040	Refer to Agent - Refer to Agent	
	FRANKLIN ST	Intersection	Blocks with Bicycle Route designations require special attention. For details see Section 10 of DPT's Blue Book and Section 6.3 of DPW's Order No. 171.442.	N/A		
	FRANKLIN ST	Intersection	Please refer to Figure 12 of Section 9.4(A) of the DPW Order No. 171,442 for special conditions for excavation in the vicinity of AWSS.	N/A		

Street Name	From St	To St	Message	Job	Contact	Dates
	FRANKLIN ST	Intersection	Under G095 requirement, Contractor shall contact Muni Overhead Line Division of any work 10 feet in horizontal or vertical direction of overhead lines. Contact: Tim Lipps @ (415) 554-9227	N/A		
	FRANKLIN ST	Intersection	Proposed Paving.	PAVING	Au Bui -	Aug 12 2013-Mar 28 2014
	FRANKLIN ST	Intersection	Proposed Paving.	PAVING	Au Bui -	Jul 10 2013-Mar 28 2014
	FRANKLIN ST	Intersection	Proposed Excavation.	SF MTA SS - Transportation Engineering (Capital)	Cathal Hennessy -	Feb 1 2013-Dec 1 2013
TURK ST						
	FRANKLIN ST	Intersection	Conflict with existing Street Use Permit.	12B-0049	Refer to Agent - Refer to Agent	
	FRANKLIN ST	Intersection	Conflict with existing Street Use Permit.	12B-0056	Refer to Agent - Refer to Agent	
	GOUGH ST	Intersection	Conflict with existing Street Use Permit.	12B-0065	Refer to Agent - Refer to Agent	
	FRANKLIN ST	Intersection	Conflict with existing Street Use Permit.	12B-0097	Refer to Agent - Refer to Agent	
	GOUGH ST	Intersection	Conflict with existing Street Use Permit.	12B-0106	Refer to Agent - Refer to Agent	
	FRANKLIN ST	Intersection	Conflict with existing Street Use Permit.	12B-0107	Refer to Agent - Refer to Agent	
	GOUGH ST	Intersection	Conflict with existing Street Use Permit.	12B-0107	Refer to Agent - Refer to Agent	
	FRANKLIN ST	Intersection	Conflict with existing Street Use Permit.	12B-0111	Refer to Agent - Refer to Agent	
	GOUGH ST	Intersection	Conflict with existing Street Use Permit.	12B-0111	Refer to Agent - Refer to Agent	
	FRANKLIN ST	Intersection	Conflict with existing Street Use Permit.	12B-0116	Refer to Agent - Refer to Agent	
	FRANKLIN ST	Intersection	Conflict with existing Street Use Permit.	12B-0118	Refer to Agent - Refer to Agent	
	FRANKLIN ST	Intersection	Conflict with existing Street Use Permit.	12B-0119	Refer to Agent - Refer to Agent	
	GOUGH ST	Intersection	Conflict with existing Street Use Permit.	12B-0119	Refer to Agent - Refer to Agent	
	FRANKLIN ST	Intersection	Conflict with existing Street Use Permit.	12B-0122	Refer to Agent - Refer to Agent	
	GOUGH ST	Intersection	Conflict with existing Street Use Permit.	12B-0122	Refer to Agent - Refer to Agent	
	FRANKLIN ST	Intersection	Conflict with existing Street Use Permit.	12B-0124	Refer to Agent - Refer to Agent	
	GOUGH ST	Intersection	Conflict with existing Street Use Permit.	12B-0124	Refer to Agent - Refer to Agent	
	FRANKLIN ST	Intersection	Conflict with existing Street Use Permit.	12B-0131	Refer to Agent - Refer to Agent	
	GOUGH ST	Intersection	Conflict with existing Street Use Permit.	12B-0131	Refer to Agent - Refer to Agent	
	FRANKLIN ST	Intersection	Conflict with existing Street Use Permit.	13B-0009	Refer to Agent - Refer to Agent	
	GOUGH ST	Intersection	Conflict with existing Street Use Permit.	13B-0009	Refer to Agent - Refer to Agent	
	FRANKLIN ST	Intersection	Conflict with existing Street Use Permit.	13B-0017	Refer to Agent - Refer to Agent	

Street Name	From St	To St	Message	Job	Contact	Dates
	GOUGH ST	Intersection	Conflict with existing Street Use Permit.	13B-0017	Refer to Agent - Refer to Agent	
	FRANKLIN ST	Intersection	Conflict with existing Street Use Permit.	13B-0037	Refer to Agent - Refer to Agent	
	GOUGH ST	Intersection	Conflict with existing Street Use Permit.	13B-0037	Refer to Agent - Refer to Agent	
	FRANKLIN ST	Intersection	Conflict with existing Street Use Permit.	13B-0040	Refer to Agent - Refer to Agent	
	GOUGH ST	Intersection	Conflict with existing Street Use Permit.	13B-0040	Refer to Agent - Refer to Agent	
	GOUGH ST	Intersection	Conflict with existing Street Use Permit.	13B-0041	Refer to Agent - Refer to Agent	
	FRANKLIN ST	GOUGH ST -	Banners are allowed on this street	N/A		
	FRANKLIN ST	GOUGH ST -	DPT Blue Book Traffic Restriction. Time of day during which lanes must be kept clear: NORTH 7AM - 9AM 3PM - 7PM MONDAY THROUGH FRIDAY // SOUTH 7AM - 9AM 3PM - 7PM MONDAY THROUGH FRIDAY	N/A		
	FRANKLIN ST	Intersection	Please refer to Figure 12 of Section 9.4(A) of the DPW Order No. 171,442 for special conditions for excavation in the vicinity of AWSS.	N/A		
	GOUGH ST	Intersection	Construction work on 1000 block of Turk Street must be coordinated with: Emergency Services (911). Please contact Darnisha Wright at (415) 558-3803 at least 2 weeks prior to start of construction.	N/A		Jan 1 2004-
	FRANKLIN ST	GOUGH ST -	This block has been designated as a detour route for the Central Freeway Replacement Project. Special requirements may apply. Please contact Cathal Hennessy of DPT at 554-2338 for more details.	N/A	Manito Velasco - (415) 554-2338	
	FRANKLIN ST	Intersection	This block has been designated as a detour route for the Central Freeway Replacement Project. Special requirements may apply. Please contact Cathal Hennessy of DPT at 554-2338 for more details.	N/A	Manito Velasco - (415) 554-2338	
	GOUGH ST	Intersection	This block has been designated as a detour route for the Central Freeway Replacement Project. Special requirements may apply. Please contact Cathal Hennessy of DPT at 554-2338 for more details.	N/A	Manito Velasco - (415) 554-2338	
	FRANKLIN ST	Intersection	Proposed Paving.	PAVING	Au Bui -	Aug 12 2013-Mar 28 2014
	FRANKLIN ST	Intersection	Proposed Paving.	PAVING	Au Bui -	Jul 10 2013-Mar 28 2014
	GOUGH ST	Intersection	Proposed Paving.	PAVING	Au Bui -	Jan 15 2014-Nov 17 2014
	GOUGH ST	Intersection	Proposed Paving.	PAVING	Au Bui -	Jan 15 2014-Nov 17 2014

Street Name	From St	To St	Message	Job	Contact	Dates
	FRANKLIN ST	Intersection	Prior to performing any construction, all CCSF survey monuments shall be referenced by a licensed Land Surveyor on a Corner Record or a Record of Survey, if any construction will take place within 10ft of the monument. For any questions, please call Mapping at #554-5827	Railroad Spike		
	FRANKLIN ST	Intersection	Proposed Excavation.	SF DPW IDC - Streets & Highways	Au Bui -	Aug 12 2013-Mar 28 2014
	FRANKLIN ST	Intersection	Proposed Excavation.	SF DPW IDC - Streets & Highways	Au Bui -	Jul 10 2013-Mar 28 2014
	GOUGH ST	Intersection	Proposed Excavation.	SF DPW IDC - Streets & Highways	Au Bui -	Jan 15 2014-Nov 17 2014
	GOUGH ST	Intersection	Proposed Excavation.	SF DPW IDC - Streets & Highways	Au Bui -	Jan 15 2014-Nov 17 2014
	GOUGH ST	Intersection	Proposed Excavation.	SF DPW IDC - Streets & Highways	Au Bui -	Jan 15 2014-Nov 17 2014
	GOUGH ST	Intersection	Proposed Excavation.	SF DPW IDC - Streets & Highways	Au Bui -	Jan 15 2014-Nov 17 2014
	FRANKLIN ST	Intersection	Proposed Excavation.	SF MTA SS - Transportation Engineering (Capital)	Cathal Hennessy -	Feb 1 2013-Dec 1 2013
	GOUGH ST	Intersection	Proposed Excavation.	SF MTA SS - Transportation Engineering (Capital)	Cathal Hennessy -	Feb 1 2013-Dec 1 2013
	FRANKLIN ST	Intersection	Proposed Excavation.	SF Planning	Adam Varat -	Jan 1 2020-Dec 31 2020
	GOUGH ST	Intersection	Proposed Excavation.	SF Planning	Adam Varat -	Jan 1 2020-Dec 31 2020
WILLOW ST						
	FRANKLIN ST	Intersection	Conflict with existing excavation permit. It is mandatory that you coordinate all work for joint paving.	11EXC-2294	1-800-743-5000 - 1-800-743-5000	Mar 18 2013-Jul 31 2013
	FRANKLIN ST	Intersection	Conflict with existing Street Use Permit.	12B-0080	Refer to Agent - Refer to Agent	
	FRANKLIN ST	Intersection	Conflict with existing Street Use Permit.	12B-0107	Refer to Agent - Refer to Agent	
	FRANKLIN ST	Intersection	Conflict with existing Street Use Permit.	12B-0119	Refer to Agent - Refer to Agent	
	FRANKLIN ST	Intersection	Conflict with existing Street Use Permit.	12B-0122	Refer to Agent - Refer to Agent	
	FRANKLIN ST	Intersection	Conflict with existing Street Use Permit.	12B-0131	Refer to Agent - Refer to Agent	
	FRANKLIN ST	Intersection	Conflict with existing Street Use Permit.	13B-0009	Refer to Agent - Refer to Agent	
	FRANKLIN ST	Intersection	Conflict with existing Street Use Permit.	13B-0017	Refer to Agent - Refer to Agent	
	FRANKLIN ST	Intersection	Conflict with existing Street Use Permit.	13B-0040	Refer to Agent - Refer to Agent	

Street Name	From St	To St	Message	Job	Contact	Dates
	FRANKLIN ST	Intersection	Please refer to Figure 12 of Section 9.4(A) of the DPW Order No. 171,442 for special conditions for excavation in the vicinity of AWSS.	N/A		
	FRANKLIN ST	Intersection	Proposed Paving.	PAVING	Au Bui -	Aug 12 2013-Mar 28 2014
	FRANKLIN ST	Intersection	Proposed Paving.	PAVING	Au Bui -	Jul 10 2013-Mar 28 2014
	FRANKLIN ST	Intersection	Proposed Excavation.	PG&E	Alex Hom -	Mar 18 2013-Sep 30 2013
	FRANKLIN ST	Intersection	Proposed Excavation.	SF MTA SS - Transportation Engineering (Capital)	Cathal Hennessy -	Feb 1 2013-Dec 1 2013

Curb Ramps

Street	Specification	Direction
CALIFORNIA ST : FRANKLIN ST - Intersection	Required - L - Standard	NorthEast
CALIFORNIA ST : FRANKLIN ST - Intersection	Required - L - Standard	NorthWest
FRANKLIN ST : FULTON ST - Intersection	Required - R - Standard	NorthEast
FRANKLIN ST : FULTON ST - Intersection	Required - L - Standard	NorthWest
FRANKLIN ST : FULTON ST - Intersection	Required - R - Standard	NorthWest
FRANKLIN ST : FULTON ST - Intersection	Required - L - Standard	SouthWest
FRANKLIN ST : GEARY BLVD - Intersection	Required - L - Standard	NorthEast
FRANKLIN ST : GEARY BLVD - Intersection	Required - R - Standard	SouthEast
FRANKLIN ST : GEARY BLVD - Intersection	Required - L - Standard	SouthEast
FRANKLIN ST : GEARY BLVD - Intersection	Required - R - Standard	SouthWest
FRANKLIN ST : PETER YORKE WAY \ POST ST - Intersection	Required - L - Standard	NorthEast
FRANKLIN ST : PETER YORKE WAY \ POST ST - Intersection	Required - L - Standard	SouthEast
FRANKLIN ST : PETER YORKE WAY \ POST ST - Intersection	Required - R - Standard	SouthWest
FRANKLIN ST : SACRAMENTO ST - Intersection	Required - L - Standard	NorthEast
FRANKLIN ST : SACRAMENTO ST - Intersection	Required - L - Standard	SouthEast



Department of Public Works
Bureau of Street-Use and Mapping
1155 Market St, 3rd floor
San Francisco, CA 94103

13EXC-1895

Request to Excavate a Moratorium Street

For more information about this permit, please call Bureau of Street-Use & Mapping @ 415 554 5810.

Applicant: Bay Area Lightworks **Received Date:** Apr 16 2013 9:03AM
Contact Person: Bay Area Lightworks
Contact Phone:(415) 725-8838 **Contact Email:**hlee@bayarealightworks.com
Method: Open Cut: Sawcut
Purpose:
Reason: Place Conduit
Description: VAN NESS CORRIDORS - FRANKLIN ST. (Part 1)
(Contract No. 1900J) (Work location: Franklin St. between Fell St.to Clay St.)

Approved

Denied

BUSH ST: FRANKLIN ST Intersection (26498000)

Asphalt Square Footage: 60

Concrete Square Footage: 0

Moratorium Start Date: 9/3/2011

Moratorium End Date: 9/3/2016

Date Service Requested: 1/1/1900

Property Owner Name:

Property Owner Phone:

Approved

Denied

FELL ST: FRANKLIN ST Intersection (24457000)

Asphalt Square Footage: 0

Concrete Square Footage: 50

Moratorium Start Date: 10/7/2010

Moratorium End Date: 10/7/2015

Date Service Requested: 6/3/2013

Property Owner Name:

Property Owner Phone:

Approved

Denied

FRANKLIN ST: BUSH ST Intersection (26498000)

Asphalt Square Footage: 60

Concrete Square Footage: 0

Moratorium Start Date: 9/3/2011

Moratorium End Date: 9/3/2016

Date Service Requested: 1/1/1900

Property Owner Name:

Property Owner Phone:

Approved

Denied

FRANKLIN ST: FELL ST Intersection (24457000)

Asphalt Square Footage: 0

Concrete Square Footage: 50

Moratorium Start Date: 10/7/2010

Moratorium End Date: 10/7/2015

Date Service Requested: 6/3/2013

Property Owner Name:

Property Owner Phone:

Recommended By:

Recommended By:

Approved By:

Permit Coordinator

Division Manager
(or designee)

Bureau Manager
(or designee)

No Diagram submitted



MEMORANDUM

RECEIVED
BUREAU OF STREET USE & MAPPING

DEC 21 2012

DEPT OF PUBLIC WORKS

TO: Rene Lopez
Bureau of Street Use and Mapping
875 Stevenson Street, Room 460

FROM: Celine X. Leung *Celine X. Leung*
Assistant Engineer

DATE: 12/18/2012

SUBJECT: Surface-Mounted Facility Submittal Package for Signal Controller Cabinet Installation at **Gough Street** between **Grove Street** and **Fulton Street** (near the intersection of Gough Street and Grove Street) (DPW Contract No. 1900J – Van Ness Corridors Project - Franklin Street)

Please find enclosed our submittal package for the proposed installation of a surface-mounted facility (signal controller cabinet) at **Gough Street** between **Grove Street** and **Fulton Street** (near the intersection of Gough Street and Grove Street). This intersection is included as part of Van Ness Corridors Project - Franklin Street and the construction is proposed to begin around March 2013.

The required public notices will be posted after we receive your written approval regarding the proposed SMF location.

If you have any questions, I can be reached at 701-4558.

Attachments:

- Pre-Site Visit Checklist (Exhibit A of DPW Order No. 175,566)
- Copy of SFMTA's Five Year Plan
- Cabinet and Foundation Specifications
- Detailed Drawing of Proposed Controller Location
- Photographs of Proposed Controller Location
- Copy of Proposed Public Notice

*OK
PML 6/19/13
(NEEDS TO ADD GOUGH ST
BET. GROVE ST. TO FULTON ST
TO THE 5 YR. PLAN.)*




EXHIBIT A
PRE-SITE VISIT CHECKLIST

City and County of San Francisco

Department of Public Works

Bureau of Street-use and Mapping



Surface-Mounted Facility
Pre-Site visit Checklist

Applicant Name: SFMTA Transportation Engineering ADDRESS: 1 South Van Ness Ave. 7th Floor, SF, CA 94102-5417

Contact Name: Celine X. Leung TEL. NO.: (415) 701 - 4558 FAX: (415) 701-4737

Date: 12/18/2012 Proposed Location: Gough Street between Grove Street and Fulton Street

- 1. Five-year plan or letter indicating no additional work is planned for the next five years is on file.
- 2. Verification that cabinet size is consistent with the plans on file.
- 3. Verification of attempts to place Surface-Mounted Facility on private property (at least 3 locations).
Please attach the following:
 - a. Copy of letter mailed to property owners
 - b. Copy of mailing list
 - c. Statement verifying date of mailing
 - d. Copy of responses from property owners
 - e. Verification of attempt to enter into an agreement with any interested property owners

4. Verification of attempts to place Surface-Mounted Facility underground.

5. Verification of attempts to collocate the Surface-Mounted Facility.

6. Verification of special requirements that limit the possible locations for the Surface-Mounted Facility.

7. Verification that proposed locations conforms to the placement guidelines.

8. Verification that an existing Surface-Mounted Facility could/could not be removed.

ITEM NOS. _____ not required.

Request for site visit is accepted AND Site visit is scheduled

for: _____, 2013 with: Celine X. Leung Tel. No.: (415) 701-4558

- Request for site visit is denied
- Site visit not required because:

Proposed location for the new traffic signal controller cabinet is o.k.

Reviewed By Rene Lopez _____ Tel. No.: (415) 554-6201

VERIFICATION STATEMENTS OF PRE-SITE VISIT CHECKLIST (EXHIBIT A)

1. STATEMENT REGARDING 5-YEAR PLAN

See attached copy of SFMTA's Five Year Plan.

2. STATEMENT REGARDING CABINET SIZE

Attached are the specifications for the traffic signal controller cabinet and foundation.

3. STATEMENT REGARDING ATTEMPTS TO PLACE SURFACE-MOUNTED FACILITY ON PRIVATE PROPERTY

Because of the purpose, function and special requirements of signal controllers, their placement is critical to public safety and is limited to the portion of sidewalk as close to the intersection as practical, such that the controller is curbside with a direct line of sight to as much of the intersection, signal indications and vehicle and pedestrian traffic as possible. For such reasons, signal controller cabinets cannot be placed on private property away from the roadway and they must be fully accessible at all times.

4. STATEMENT REGARDING ATTEMPTS TO PLACE SURFACE-MOUNTED FACILITY UNDERGROUND

Because of the purpose, function and special requirements of signal controllers, their placement is critical to public safety and is limited to the portion of sidewalk as close to the intersection as practical, such that the controller is curbside with a direct line of sight to as much of the intersection, signal indications and vehicle and pedestrian traffic as possible. For such reasons, signal controller cabinets cannot be placed underground where a direct line of sight is not available.

5. STATEMENT REGARDING ATTEMPTS TO COLLOCATE THE SURFACE-MOUNTED FACILITY

There are no other surface-mounted facilities at this intersection that the controller can be collocated with.

6. STATEMENT REGARDING SPECIAL REQUIREMENTS THAT LIMIT THE POSSIBLE LOCATIONS FOR THE SURFACE-MOUNTED FACILITY

Because of the purpose, function and special requirements of signal controllers, their placement is critical to public safety and is limited to the portion of sidewalk as close to the intersection as practical, such that the controller is curbside with a direct line of sight to as much of the intersection, signal indications and vehicle and pedestrian traffic as possible. For such reasons, signal controller cabinets cannot be placed underground or on private property away from the roadway.

SMF Submittal Package
For Gough Street between Grove Street and Fulton Street
12/18/2012

7. STATEMENT REGARDING CONFORMANCE TO PLACEMENT
GUIDELINES


The suggested location for the proposed facility is in accordance with DPW's surface-mounted facility placement guidelines, Exhibit B of DPW Order No. 175,566.

8. STATEMENT REGARDING REMOVAL OF EXISTING SURFACE-MOUNTED
FACILITY

This is a signalized intersection where the old existing controller cabinet is being replaced with a new controller cabinet.

STREETNAME	FROM	UTILITY	START DATE	PROJECT NAME	DAYS
GOUGH ST	ROSE ST to PAGE ST (74 - 99)	PAVING	11/15/2013	2066J	334
		SFWD	1/1/2014	WD-2226R	273
GOUGH ST	PAGE ST intersection	SFWD	1/1/2014	WD-2226R	273
GOUGH ST	PAGE ST to LILY ST (100 - 128)	PAVING	11/15/2013	2066J	334
		SFWD	1/1/2014	WD-2226R	273
GOUGH ST	LILY ST intersection	PAVING	11/15/2013	2066J	334
		SFWD	1/1/2014	WD-2226R	273
GOUGH ST	LILY ST to OAK ST (125 - 199)	PAVING	11/15/2013	2066J	334
		SFWD	1/1/2014	WD-2226R	273
GOUGH ST	OAK ST intersection	SFWD	1/1/2014	WD-2226R	273
GOUGH ST	OAK ST to HICKORY ST (200 - 249)	SFPARK	2/4/2011	SFpark sensors	1791
		PAVING	11/15/2013	2066J	334
		SFWD	1/1/2014	WD-2226R	273
GOUGH ST	HICKORY ST intersection	PAVING	11/15/2013	2066J	334
		SFWD	1/1/2014	WD-2226R	273
GOUGH ST	HICKORY ST to FELL ST (230 - 299)	SFPARK	2/4/2011	SFpark sensors	1791
		PAVING	11/15/2013	2066J	334
		SFWD	1/1/2014	WD-2226R	273
GOUGH ST	FELL ST intersection	DPT	1/1/2013	Open Closed Crosswalk - Fell and Oak	364
		SFWD	1/1/2014	WD-2226R	273
GOUGH ST	FELL ST to LINDEN ST (300 - 348)	SFPARK	2/4/2011	SFpark sensors	1791
		PAVING	11/15/2013	2066J	334
		SFWD	1/1/2014	WD-2226R	273
GOUGH ST	LINDEN ST intersection	SFWD	1/1/2014	WD-2226R	273
GOUGH ST	LINDEN ST to HAYES ST (345 - 399)	SFPARK	2/4/2011	SFpark sensors	1791
		PAVING	11/15/2013	2066J	334
		SFWD	1/1/2014	WD-2226R	273
GOUGH ST	HAYES ST intersection	DPT	4/1/2013	SIG MOD CT. 33	364
		SFWD	1/1/2014	WD-2226R	273
		PAVING	9/1/2014	Pavement Renovation Haight St and Hayes St	264
GOUGH ST	HAYES ST to IVY ST (400 - 449)	SFPARK	2/4/2011	SFpark sensors	1791
		DPT	5/15/2013	CT 33/Surface Mounted Facilities	570
		PAVING	11/15/2013	2066J	334
		SFWD	1/1/2014	WD-2226R	273
GOUGH ST	IVY ST intersection	PAVING	11/15/2013	2066J	334
		SFWD	1/1/2014	WD-2226R	273
GOUGH ST	IVY ST to GROVE ST (450 - 499)	SFPARK	2/4/2011	SFpark sensors	1791
		PAVING	11/15/2013	2066J	334
		SFWD	1/1/2014	WD-2226R	273
GOUGH ST	GROVE ST intersection	DPT	2/1/2013	SFGO Franklin and 2nd st Fiber	303
		PGE	3/25/2013	30948003	4
		PAVING	11/15/2013	2066J	334
		SFWD	1/1/2014	WD-2226R	273
		SEWER	7/1/2015	N/A	20
GOUGH ST	GROVE ST to FULTON ST (500 - 599)	SFPARK	2/4/2011	SFpark sensors	1791
		SFPARK	2/21/2011	SFpark roadway sensors	1774
		PAVING	11/15/2013	2066J	334
		SFWD	1/1/2014	WD-2226R	273
		SEWER	7/1/2017	N/A	365
GOUGH ST	FULTON ST intersection	PAVING	11/15/2013	2066J	334
		SFWD	1/1/2014	WD-2226R	273
GOUGH ST	FULTON ST to ASH ST (600 - 649)	SFPARK	2/4/2011	SFpark sensors	1791
		PAVING	11/15/2013	2066J	334
		SFWD	1/1/2014	WD-2226R	273


DIMENSIONS FOR M-SF CONTROLLER CABINET AND FOUNDATION



M-SF CONTROLLER CABINET: 36" W x 17" D x 60" H
CONCRETE FOUNDATION: 38" W x 19" D x 2" H (portion above ground)
TOTAL HEIGHT (including cabinet and concrete foundation): 62" H

NO.	DATE	DESCRIPTION	BY	DATE
TABLE OF REVISIONS				

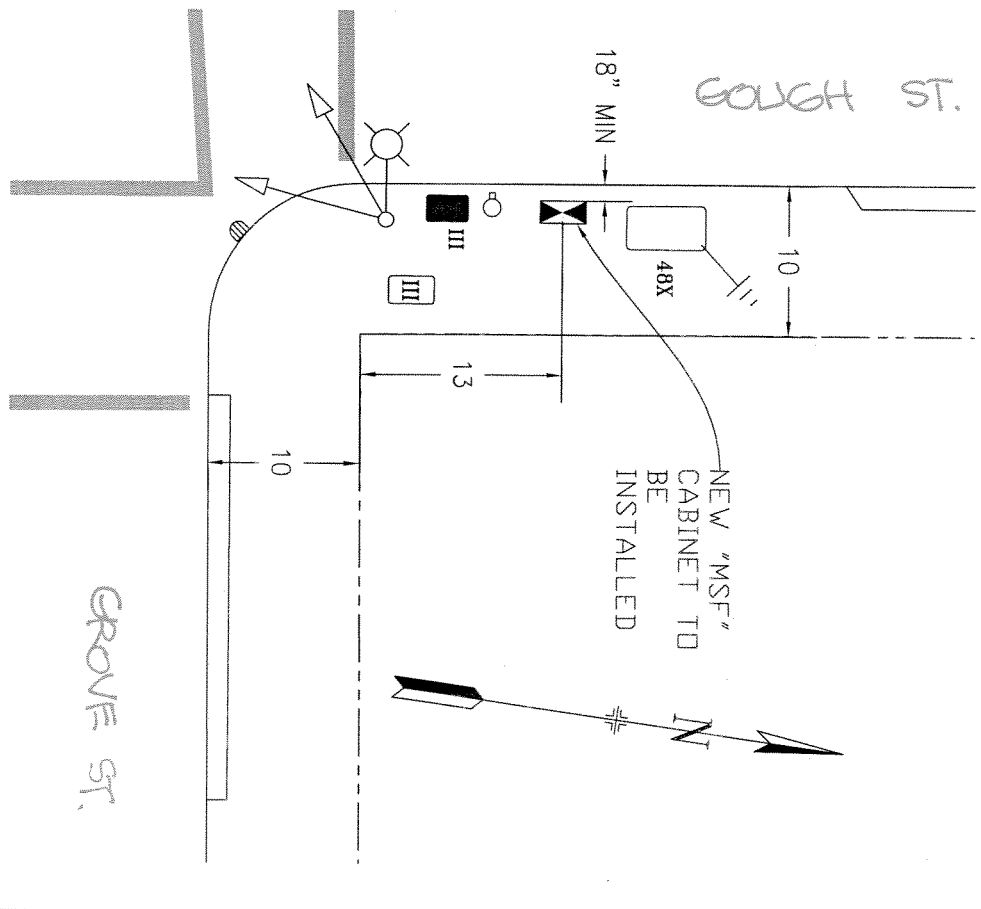
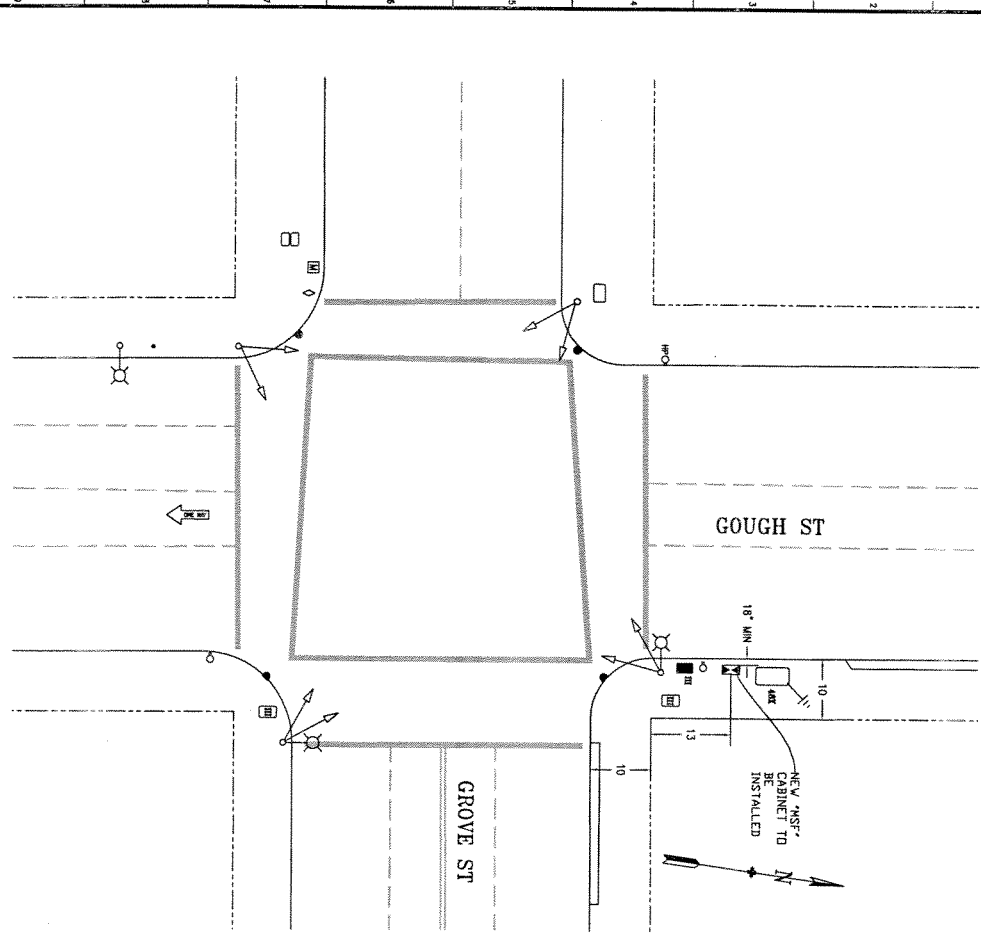
REFERENCE INFORMATION
 FILE NO. & SHEETS



INFRASTRUCTURE DIVISION
 DEPARTMENT OF PUBLIC WORKS
 CITY AND COUNTY OF SAN FRANCISCO

DESIGNED	DATE	APPROVED	DATE
DRAWN	DATE	SECTION MANAGER	DATE
CHECKED	DATE	IDENTIFY DIVISION MANAGER	DATE
		DIVISION MANAGER	DATE



SCALE	SHEET OF SHEETS	SECTION MANAGER	DATE
VAN NESS CORRIDORS PROJECT FRANKLIN STREET		DIVISION MANAGER	DATE
FILE NO.	DRAWING NO.	REV. NO.	



FULTON ST.

FULTON ST.

PICTURES OF PROPOSED SMF INSTALLATION NEAR THE INTERSECTION OF GOUGH STREET AND GROVE STREET



San Francisco Municipal Transportation Agency
One South Van Ness Avenue, 7th Floor
San Francisco, CA 94103-5417

IMPORTANT NOTICE CONCERNING YOUR RIGHTS

TBD

Dear San Francisco Resident:

The San Francisco Municipal Transportation (SFMTA) Agency has filed an application with the San Francisco Department of Public Works (DPW) for a permit to remove an old traffic signal cabinet at **Gough Street** and **Grove Street**, and replace it with a new traffic signal cabinet on the northeast corner. A photograph of the Surface Mounted Facility (SMF) and the specifications for the SMF are shown below.

This replacement traffic signal cabinet is required to house the signal controller and other equipment essential to control and monitor the traffic signals. The proposed location is the optimal location as it provides a direct line of sight to the intersection, signal indications, vehicle and pedestrian traffic.


Objections to the installation of the SMF at any of the proposed locations must be submitted in writing via e-mail to smf@sfdpw.org, by mail to the **Department of Public Works, Bureau of Street Use and Mapping, 875 Stevenson Street, Room 460, San Francisco, CA 94103-0942**, or by fax to **(415) 554-6161**. You have 20 days from the date of this notice to send written notice of your objection to DPW. DPW will not consider any objection unless it is made within this 20-day period.

If you submit an objection, DPW may convene a hearing to determine whether the permit for placement of the SMF should be issued. DPW will commence any such hearing within 40 days after the receipt of any objections. You will have the opportunity to express your concerns about the SMF at the hearing should you choose to attend.

Thank you,

Celine X. Leung
San Francisco Municipal Transportation Agency
One South Van Ness Avenue, 7th Floor
San Francisco, CA 94103-5417
(415) 701-4558

Controller cabinet: 36" W x 60" H x 17" D
Concrete foundation: 38" W x 2" H x 19" D
Total Height (cabinet & foundation): 62"



San Francisco Municipal Transportation Agency
One South Van Ness Avenue, 7th Floor
San Francisco, CA 94103-5417

IMPORTANT NOTICE CONCERNING YOUR RIGHTS

February 5, 2013

Dear San Francisco Resident:

The San Francisco Municipal Transportation (SFMTA) Agency has filed an application with the San Francisco Department of Public Works (DPW) for a permit to remove an old traffic signal cabinet at **Gough Street and Grove Street**, and replace it with a new traffic signal cabinet on the northeast corner. A photograph of the Surface Mounted Facility (SMF) and the specifications for the SMF are shown below.

This replacement traffic signal cabinet is required to house the signal controller and other equipment essential to control and monitor the traffic signals. The proposed location is the optimal location as it provides a direct line of sight to the intersection, signal indications, vehicle and pedestrian traffic.


Objections to the installation of the SMF at any of the proposed locations must be submitted in writing via e-mail to smf@sfdpw.org, by mail to the **Department of Public Works, Bureau of Street Use and Mapping, 1155 Market Street, 3rd Floor, San Francisco, CA 94103**, or by fax to **(415) 554-6161**. You have 20 calendar days from the date of this notice to send written notice of your objection to DPW. DPW will not consider any objection unless it is made within this 20-day period.

If you submit an objection, DPW may convene a hearing to determine whether the permit for placement of the SMF should be issued. DPW will commence any such hearing within 40 days after the receipt of any objections. You will have the opportunity to express your concerns about the SMF at the hearing should you choose to attend.

Thank you,

Celine X. Leung
San Francisco Municipal Transportation Agency
One South Van Ness Avenue, 7th Floor
San Francisco, CA 94103-5417
(415) 701-4558

Controller cabinet: 36"W x 60"H x 17"D
Concrete foundation: 38" W x 2" H x 19"D
Total Height (cabinet & foundation): 62"





(415) 554-5810
FAX (415) 554-6161
<http://www.sfdpw.org>

Department of Public Works
Bureau of Street-Use and Mapping
1155 Market St, 3rd Floor
San Francisco, CA 94103

13SMF-0183

Surface Mounted Facility Permit

Address : GOUGH ST: GROVE ST
to FULTON ST (500 - 599)

Cost: \$150.00

Block: Lot: Zip:

Permittee

Name: San Francisco Municipal Transportation Agency
Address: One South Van Ness Avenue, 07th Floor San Francisco, CA 94103
Contact: Celine Leung **Phone:** (415) 701-4558

Permit FrontPage Conditions	Note: Your application is approved, as submitted, with no additional requirements. You may apply for an excavation permit. (Location: Gough St./ Grove St.)
------------------------------------	---

The undersigned Permittee hereby agrees to comply with all requirements and conditions noted on this permit

Approved Date : 07/01/2013

Applicant/Permittee Date

Printed : 7/9/2014 9:44:42 AM Plan Checker Rene Lopez

"IMPROVING THE QUALITY OF LIFE IN SAN FRANCISCO" We are dedicated individuals committed to teamwork, customer service and continuous improvement in partnership with the community.

Customer Service

Teamwork

Continuous Improvement

Permit Addresses

13SMF-0183

*RW = RockWheel, SMC = Surface Mounted Cabinets, S/W = Sidewalk Work, DB = Directional Boring,
BP= Reinforced Concrete Bus Pad, UB = Reinforced Concrete for Utility Pull Boxes and Curb Ramps

Number of blocks: 1 Total repair size:0 sqft Total Streetspace: Total Sidewalk: sqft

ID	Street Name	From St	To St	Sides	*Other	Asphalt	Concrete	Street Space Feet	Sidewalk Feet
1	GOUGH ST	GROVE ST	FULTON ST	East	RW : False SMC : False S/W Only : False DB: False BP: False UB: False	0	0		
Total						0	0		

Exceptions

13SMF-0183

Street Name	From St	To St	Message	Job	Contact	Dates
GOUGH ST						
	GROVE ST	FULTON ST -	Conflict with existing Street Use Permit.	12B-0020	Refer to Agent - Refer to Agent	
	GROVE ST	FULTON ST -	Conflict with existing Street Use Permit.	12B-0026	Refer to Agent - Refer to Agent	
	GROVE ST	FULTON ST -	Conflict with existing Street Use Permit.	12B-0033	Refer to Agent - Refer to Agent	
	GROVE ST	FULTON ST -	Conflict with existing Street Use Permit.	12B-0040	Refer to Agent - Refer to Agent	
	GROVE ST	FULTON ST -	Conflict with existing Street Use Permit.	12B-0049	Refer to Agent - Refer to Agent	
	GROVE ST	FULTON ST -	Conflict with existing Street Use Permit.	12B-0056	Refer to Agent - Refer to Agent	
	GROVE ST	FULTON ST -	Conflict with existing Street Use Permit.	12B-0059	Refer to Agent - Refer to Agent	
	GROVE ST	FULTON ST -	Conflict with existing Street Use Permit.	12B-0065	Refer to Agent - Refer to Agent	
	GROVE ST	FULTON ST -	Conflict with existing Street Use Permit.	12B-0069	Refer to Agent - Refer to Agent	
	GROVE ST	FULTON ST -	Conflict with existing Street Use Permit.	12B-0097	Refer to Agent - Refer to Agent	
	GROVE ST	FULTON ST -	Conflict with existing Street Use Permit.	12B-0106	Refer to Agent - Refer to Agent	
	GROVE ST	FULTON ST -	Conflict with existing Street Use Permit.	12B-0107	Refer to Agent - Refer to Agent	
	GROVE ST	FULTON ST -	Conflict with existing Street Use Permit.	12B-0111	Refer to Agent - Refer to Agent	
	GROVE ST	FULTON ST -	Conflict with existing Street Use Permit.	12B-0116	Refer to Agent - Refer to Agent	
	GROVE ST	FULTON ST -	Conflict with existing Street Use Permit.	12B-0117	Refer to Agent - Refer to Agent	
	GROVE ST	FULTON ST -	Conflict with existing Street Use Permit.	12B-0118	Refer to Agent - Refer to Agent	
	GROVE ST	FULTON ST -	Conflict with existing Street Use Permit.	12B-0119	Refer to Agent - Refer to Agent	
	GROVE ST	FULTON ST -	Conflict with existing Street Use Permit.	12B-0122	Refer to Agent - Refer to Agent	
	GROVE ST	FULTON ST -	Conflict with existing Street Use Permit.	12B-0124	Refer to Agent - Refer to Agent	
	GROVE ST	FULTON ST -	Conflict with existing Street Use Permit.	12B-0131	Refer to Agent - Refer to Agent	
	GROVE ST	FULTON ST -	Conflict with existing Street Use Permit.	13B-0009	Refer to Agent - Refer to Agent	
	GROVE ST	FULTON ST -	Conflict with existing Street Use Permit.	13B-0017	Refer to Agent - Refer to Agent	
	GROVE ST	FULTON ST -	Conflict with existing Street Use Permit.	13B-0037	Refer to Agent - Refer to Agent	
	GROVE ST	FULTON ST -	Conflict with existing Street Use Permit.	13B-0040	Refer to Agent - Refer to Agent	
	GROVE ST	FULTON ST -	Conflict with existing Street Use Permit.	13B-0041	Refer to Agent - Refer to Agent	
	GROVE ST	FULTON ST -	Banners are allowed on this street	N/A		

"IMPROVING THE QUALITY OF LIFE IN SAN FRANCISCO" We are dedicated individuals committed to teamwork, customer service and continuous improvement in partnership with the community.

Customer Service

Teamwork

Continuous Improvement

Street Name	From St	To St	Message	Job	Contact	Dates
	GROVE ST	FULTON ST -	Caltrans Jurisdiction call (510) 286-4424.	N/A		
	GROVE ST	FULTON ST -	DPT Blue Book Traffic Restriction. Time of day during which lanes must be kept clear: EAST 7AM - 9AM 3PM - 7PM MONDAY THROUGH FRIDAY // WEST 7AM - 9AM 3PM - 7PM MONDAY THROUGH FRIDAY	N/A		
	GROVE ST	FULTON ST -	Please refer to Figure 12 of Section 9.4(A) of the DPW Order No. 171,442 for special conditions for excavation in the vicinity of AWSS.	N/A		
	GROVE ST	FULTON ST -	Proposed Paving.	PAVING	Au Bui -	Jan 15 2014-Nov 17 2014
	GROVE ST	FULTON ST -	Proposed Excavation.	SF DPW IDC - Streets & Highways	Au Bui -	Jan 15 2014-Nov 17 2014
	GROVE ST	FULTON ST -	Proposed Excavation.	SF Planning	Adam Varat -	Jan 1 2020-Dec 31 2020

No Diagram submitted