



(415) 554-5810
FAX (415) 554-6161
<http://www.sfdpw.org>

Department of Public Works
Bureau of Street-Use and Mapping
1155 Market St, 3rd Floor
San Francisco, CA 94103

13EXC-1895

Utility Excavation Permit

Address : Multiple Locations

Cost: \$8,878.91

Block: Lot: Zip:

Pursuant to Article 2.4 of the Public Works Code in conjunction to DPW Order 178,940 permission, revocable at the will of the Director of Public Works, to excavate and restore the public right-of-way is granted to Permittee.

Bay Area Lightworks

Name: Bay Area Lightworks

Address: 1460 Yosemite Ave. San Francisco, CA 94124

Contact: Lindy Galimba

Phone: 415-822-2336

Conditions

This permit is approved with the condition that "No cabinet(s), PG&E power meter pedestal and VMS (Variable Message Sign) system will be installed (including foundation) under this permit until DPW approves the proposed location(s) for the installation of the cabinet(s)". Failure to comply with this condition may render this permit void and may subject Bay Area Lightworks to a fine or citation for up to \$10,000.00 a day for installing a cabinet without approval and valid approved permit.

Also, due to the coordinated planned paving schedule on Franklin St. from Fell St. to Clay St., the full restoration requirements per the excavation code (full lane width restoration) will not be required. Bay Area Lightworks will be allowed to do the standard restoration (place concrete base and hot asphalt concrete flush to the wearing surface) for the size of the excavation (T-trench) only. In-lieu paving payment cost will not be required since this project was coordinated with the paving program.

This permit has been revised to reflect the change on the permit condition with regards to the installation of the cabinets. This permit approves the installation of sixteen (16) traffic signal controller cabinets and two (2) power meter pedestals for a total of eighteen (18) proposed cabinets installed on various locations. (07/02/2013)

EmergencyConfirmationNumber**24 Hour / 7 Day Contact:**

JIM LAU #415-760-9243

Service Address/Project:VAN NESS CORRIDORS - FRANKLIN ST. (Part 1)
(Contract No. 1900J) (Work location: Franklin St. between Fell St.to Clay St.)**Start Date**

06/05/2013

Permit expires on:

6/19/2014

Purpose

Electric

Excavation Reason

Place Conduit

Excavation Reason Description**Method:**

Open Cut: Sawcut

TrackingNumber1**TrackingNumber2****Project Size**

12150

Inspection

The undersigned Permittee hereby agrees to comply with all requirements and conditions noted on this permit

Approved Date : 07/02/2013

****When drilling/excavating in sidewalk area, entire flag(s) must be replaced.****

Applicant/Permittee

Date

Distribution:
Inside BSM: Utility Inspection

Printed : 7/11/2014 8:14:58 AM

Plan Checker

Rene Lopez

STREET EXCAVATION REQUIREMENTS:

1. The permittee shall call Underground Service Alert (U.S.A.), telephone number 1-800-227-2600, 48 hours prior to any excavation.
2. All work including sidewalk and pavement cutting and removal, lagging, excavation, backfill, and sidewalk and pavement restoration shall be done by a licensed paving contractor and in accordance with the requirements of the Standard Specifications of the Bureau of Engineering, Department of Public Works, July 1986 Edition and Department of Public Works Order Nos. 176,707, copy attached.
3.
 - a. DPW Order 181,305, dated 6/17/13, Reinforced Concrete Bus pads, shall be constructed in accordance with SFPDW Standard Plan, File No. 96,607 and SFPDW Standard Specification Section 210 except that the concrete bus pad shall have a minimum compressive strength of 5,000 psi. Concrete bus pads shall be constructed at a minimum thickness of 10 to 12 inches and shall be approximately 10-foot wide.
 - b. DPW Order 181,306 dated 9/26/13, Reinforced concrete sidewalk, shall be constructed in accordance with the SFPDW Standard Plan File No. 96,608 and SFPDW Standard Specification Section 204 with #3 steel reinforced bars at mid-depth of the concrete sidewalk slab.
4. Sidewalk and pavement restoration shall include the replacement of traffic lane and crosswalk striping, parking stall markings, and curb painting that might have been obliterated during street excavation. The permittee shall perform their work under on the following options:
 - a. Have the City forces do the striping and painting work at the permittee's expense. The permittee shall make a deposit with the Department of Parking & Traffic for this purpose in an amount estimated by the Municipal Transportation Agency (MTA) 7th Floor 1 South Van Ness Ave telephone 701-4500, and notify the MTA at least 48 hours in advance of the time the work is to be done.
 - b. Perform the work themselves following instructions available at the Department of Parking & Traffic.
5. The permittee shall submit a non-refundable fee to Bureau of Street-Use and Mapping to pay for City Inspection of the backfill and pavement restoration. At least 48 hours in advance, the permittee shall make arrangements with the Street Improvement Section Inspectors, 554-7149, for an inspection schedule.
6. The permittee shall file and maintain an excavation bond in the sum of \$25,000.00 with the Department of Public Works, to guarantee the maintenance of the pavement in the excavation area for a period of 3 years following the completion of the backfill and pavement restoration pursuant to Article 2.4.40 of the Public Works Code.
7. The permittee shall conduct construction operations in accordance with the requirements of Article 11 of the Traffic Code. The permittee shall contact the MTA 7th Floor 1 South Van Ness Ave telephone 701-4500, for specific restrictions before starting work.
8. The permittee shall obtain the required permits, if any, from regulating agencies of the State of California.
9. The permittee shall verify the locations of any City or public service utility company facilities that may be affected by the work authorized by this permit and shall assume all responsibility for any damage to such facilities. The permittee shall make satisfactory arrangements and payments for any necessary temporary relocation of City or public utility company facilities.
10. The permittee shall pay the required fee for sewer installation permit at the Plumbing Inspection Division, Department of Building Inspection, 1660 Mission Street and arrange for inspection of this work, telephone 558-6054.
11. Concrete form work, planting of trees and pouring of sidewalk and/or curb shall not be performed prior to obtaining a permit from Bureau of Urban Forestry (BUF), telephone: 554-6700.
12. Per DPW Order 178,806, the recycling of Cobble Stones and Granit Curb shall follow as:
 - a. Cobblestones shall be clean of dirt prior to transporting. Extreme care shall be taken during the transporting the cobblestones to minimize damage before delivery to City. The cobblestones shall be neatly and securely placed on pallets so they can be moved about safely after the delivery. The Minimum size of cobblestone shall be 4 inches square (16 square inches). The cobblestones shall be delivered, including off loading, to the lower lot at the Cesar Chavez Street Yard located at 2323 Cesar Chavez Street or at alternative location directed by the Department within the City of San Francisco. Contact the Department forty-eight hours (48 hours) prior to delivery. The Department can be reached at (415) 641-2627.
 - b. Granite Curb shall be neatly and securely placed on pallets so they can be moved about safely after delivery. The Contractor shall exercise care in transporting the granite curb to minimize damage. The length limit of recyclable granite curbs shall be no less than four feet. The granite curb shall be delivered, including off loading, to the back lot at the Griffith Pump Station located at 1105 Thomas Street or at an alternative location directed by the Department within the City of San Francisco. Contact Bureau of Street and Sewer Repair (BSSR) at least forty-eight hours (48 hours) prior to delivery. BSSR can be reached at (415) 695-2087.
13. In consideration of this Permit being issued for the work described in the application, Permittee on its behalf and that of any successor or assign, and on behalf of any lessee, promises and agrees to perform all the terms of this Permit and to comply with all applicable laws, ordinances and regulations.
14. Permittee agrees on its behalf and that of any successor or assign to hold harmless, defend, and indemnify the City and County of San Francisco, including, without limitation, each of its commissions, departments, officers, agents and employees (hereinafter collectively referred to as the "City") from and against any and all losses, liabilities, expenses, claims, demands, injuries, damages, fines, penalties, costs or judgments including, without limitation, attorneys' fees and costs (collectively, "claims") of any kind allegedly arising directly or indirectly from (i) any act by, omission by, or negligence of, Permittee or its subcontractors, or the officers, agents, or employees of either, while engaged in the performance of the work authorized by this Permit, or while in or about the property subject to this Permit for any reason connected in any way whatsoever with the performance of the work authorized by this Permit, or allegedly resulting directly or indirectly from the maintenance or installation of any equipment, facilities or structures authorized under this Permit, (ii) any accident or injury to any contractor or subcontractor, or any officer, agent, or employee of either of them, while engaged in the performance of the work authorized by this Permit, or while in or about the property, for any reason connected with the performance of the work authorized by this Permit, or arising from liens or claims for services rendered or labor or materials furnished in or for the performance of the work authorized by this Permit, (iii) injuries or damages to real or personal property, good will, and persons in, upon or in any way allegedly connected with the work authorized by this Permit from any cause or claims arising at any time, and (iv) any release or discharge, or threatened release or discharge, of any hazardous material caused or allowed by Permittee in, under, on or about the property subject to this Permit or into the environment. As used herein, "hazardous material" means any substance, waste or material which, because of its quantity, concentration of physical or chemical characteristics is deemed by any federal, state, or local governmental authority to pose a present or potential hazard to human health or safety or to the environment.
15. Permittee must hold harmless, indemnify and defend the City regardless of the alleged negligence of the City or any other party, except only for claims resulting directly from the sole negligence or willful misconduct of the City. Permittee specifically acknowledges and agrees that it has an immediate and independent obligation to defend the City from any claim which actually or potentially falls within this indemnity provision, even if the allegations are or may be groundless, false or fraudulent, which obligation arises at the time such claim is tendered to Permittee by the City and continues at all times thereafter. Permittee agrees that the indemnification obligations assumed under this Permit shall survive expiration of the Permit or completion of work.
16. Permittee shall obtain and maintain through the terms of this Permit general liability, automobile liability or workers' compensation insurance as the City deems necessary to protect the City against claims for damages for personal injury, accidental death and property damage allegedly arising from any work done under this Permit. Such insurance shall in no way limit Permittee's indemnity hereunder. Certificates of insurance, in form and with insurers satisfactory to the City, evidencing all coverages above shall be furnished to the City before commencing any operations under this Permit, with complete copies of policies furnished promptly upon City request.
17. The permittee and any permitted successor or assign recognize and understand that this permit may create a possessory interest.

Special Conditions

13EXC-1895

Conditions

====>NOTES: Per the Public Works Excavation Code:

- 1). ' T ' trench shall be the standard restoration practice for all trenches greater than 18 inches in width. The restoration of the concrete base and pavement will be equal to 1 ft. as measured from the edge of the trench;
- 2). the minimum pavement restoration requirements (mill and fill) for trenches exceeding 25% of the length of the block shall include the restoration of all affected lanes for the entire length of the block. For streets that are not delineated by painted lanes and the width of the excavation is less than thirteen (13) feet, the pavement restoration requirements (mill and fill) shall be for the entire length of the block thirteen (13) feet in width;
- 3). for excavation in the intersection, the restoration shall be to pave all affected quadrants either with the 13 foot rule for streets without delineated traffic lanes unless it is on a Muni route and for streets with multiple delineated traffic lanes in one direction, the restoration shall be limited to the affected lane(s).

====>Per DPW sign specifications, all projects impacting the length of one (1) block face or more will require the installation of a project information sign, for the duration of the project. The project information sign should be located at either end of the project facing oncoming vehicular traffic. For larger projects that exceed five (5) blocks, the project information sign should be placed at five (5) block intervals in both directions. The signage is intended to keep the public informed of the intent of the project, project schedule, contact information and allow for updates as needed.

====>Due to the coordinated planned paving schedule on Franklin St. from Fell St. to Clay St., the full restoration requirements per the excavation code (full lane width restoration) will not be required. Bay Area Lightworks will be allowed to do the standard restoration (place concrete base and hot asphalt concrete flush to the wearing surface) for the size of the excavation (T-trench) only. In-lieu paving payment cost will not be required since this project was coordinated with the paving program.

====>In the event that the proposed excavation is within the crosswalk and falls on the conditions of the curb ramp regulations per DPW Order No. 179,254, an evaluation of the angular returns will be conducted at each end of the affected crosswalk to determine whether the affected curb ramps are built per the current City standards. All curb ramp installation shall comply with ADA requirements.

====>If concrete street, gutter or parking strip is excavated, Bay Area Lightworks shall remove and replace the entire concrete section from construction joint to construction joint. (No new construction joint will be allowed).

====>When drilling/excavating in the sidewalk area, entire sidewalk flag(s) must be replaced to adjacent score lines.

====>Placement or installation of any utility facilities within the curb return area is prohibited per DPW Order No. 175,387.

====>The Department of Public Works approves this permit pursuant to the following special conditions, which the Department of Public Works incorporates into the permit and makes a part thereof.

SPECIAL PERMIT CONDITIONS:

1. Bay Area Lightworks shall coordinate all work with any other construction projects and events known or unforeseen such as to minimize the impact of construction project on the general public and/or event(s).
2. Bay Area Lightworks shall also comply with Code Section 2.4.50(b)(ii) and (b)(iii), post and maintain notice(s) at the site of the excavation and deliver a written notice to each dwelling unit on the block(s) affected by the excavation at least ten (10) days prior to start of construction.
3. Bay Area Lightworks shall comply with Code Section 2.4.55(b)(i), such that each excavation will be backfilled and compacted within 120 hours from the time the construction related to the excavation is completed, and immediately place and maintain temporary pavement (cutback) over the excavation(s).
4. Bay Area Lightworks's work shall be in accordance to all traffic regulations per S.F. Traffic Code (The Blue Book) or with any DPT approved traffic routing plan or DPT special traffic permit.
5. Bay Area Lightworks shall provide safe access for all pedestrians at all times. Special attention must be paid to provide ingress and egress to businesses and driveways.
6. Bay Area Lightworks shall coordinate all work with MUNI so as to avoid disruption to MUNI services. Please call Carlos Carrillo of Muni at #567-8745 to coordinate the schedule of work.
7. Bay Area Lightworks shall discuss and coordinate with Muni with regards to relocating bus stops if necessary for pedestrian safety. Please call Carlos Carrillo of Muni at #567-8745 for coordination.
8. Bay Area Lightworks shall hire SF police officers (when necessary) to control traffic so as to minimize the impact of the construction on the general public.
9. Bay Area Lightworks shall cooperate and participate in all public outreach and information including community meetings.
10. Bay Area Lightworks shall replace any existing traffic stripings and markings that are removed or damaged by the work activity with temporary stripings and markings after the restoration of the pavement as specified on the revised Section 6.2 'Pavement Markings' of DPT's 'Blue Book'. Also, Bay Area Lightworks shall pay to DPT the cost of replacing the permanent pavement markings. For any questions, please call Conrad Magat of DPT at (415) 701-4680.
11. Bay Area Lightworks shall restore all trenches per the Excavation Code and shall be to the satisfaction of the assigned city inspector.
12. Bay Area Lightworks shall remove all temporary pavement markings including USA marking on both the sidewalk and street at the conclusion of the excavation.
13. Bay Area Lightworks shall submit compaction test results done by a certified material testing laboratory as required by the excavation code prior to pavement restoration. [NOTE: Per Article 2.4 of the Public Works Code, the required compaction test shall be one (1) set of three (3) compaction tests per one (1) regular city block, or as specified by the DPW assigned inspector. Copies of the compaction test results shall be provided to the assigned DPW inspector.]

Failure to comply with the above requirements may render this permit void and may subject Bay Area Lightworks to a fine or citation.

Permit Addresses

13EXC-1895

*RW = RockWheel, SMC = Surface Mounted Cabinets, S/W = Sidewalk Work, DB = Directional Boring, BP= Reinforced Concrete Bus Pad, UB = Reinforced Concrete for Utility Pull Boxes and Curb Ramps

Number of blocks: 68 Total repair size:12150 sqft Total Streetspace:7740 Total Sidewalk: sqft

ID	Street Name	From St	To St	Sides	*Other	Asphalt	Concrete	Street Space Feet	Sidewalk Feet
111	CALIFORNIA ST	VAN NESS AVE	FRANKLIN ST	North	RW : False SMC : True S/W Only : True DB: False BP: False UB: False	0	60	0	
Total						0	60	0	
26	EDDY ST	VAN NESS AVE	FRANKLIN ST	Both	RW : False SMC : True S/W Only : False DB: False BP: False UB: False	20	60	20	
Total						20	60	20	
113	ELLIS ST	VAN NESS AVE	FRANKLIN ST	North	RW : False SMC : True S/W Only : True DB: False BP: False UB: False	0	15	0	
Total						0	15	0	
1	FRANKLIN ST	FELL ST	LINDEN ST	East	RW : False SMC : False S/W Only : False DB: False BP: False UB: False	100	60		
3		LINDEN ST	HAYES ST	East	RW : False SMC : True S/W Only : False DB: False BP: False UB: False	100	75	100	
5		HAYES ST	IVY ST	East	RW : False SMC : False S/W Only : False DB: False BP: False UB: False	270	100		

ID	Street Name	From St	To St	Sides	*Other	Asphalt	Concrete	Street Space Feet	Sidewalk Feet
6	FRANKLIN ST	IVY ST	GROVE ST	East	RW : False SMC : True S/W Only : False DB: False BP: False UB: False	270	100	270	
8		GROVE ST	FULTON ST	East	RW : False SMC : False S/W Only : False DB: False BP: False UB: False	250	0		
10		FULTON ST	MCALLISTER ST	Both	RW : False SMC : False S/W Only : False DB: False BP: False UB: False	320	90		
12		MCALLISTER ST	REDWOOD ST	West	RW : False SMC : True S/W Only : False DB: False BP: False UB: False	275	60	275	
14		REDWOOD ST	GOLDEN GATE AVE	West	RW : False SMC : False S/W Only : False DB: False BP: False UB: False	275	60		
16		GOLDEN GATE AVE	ELM ST	West	RW : False SMC : False S/W Only : False DB: False BP: False UB: False	275	30	275	
17		ELM ST	Intersection	West	RW : False SMC : False S/W Only : False DB: False BP: False UB: False	70	0	275	
18		ELM ST	TURK ST	Both	RW : False SMC : False S/W Only : False DB: False BP: False UB: False	275	30		
20		TURK ST	LARCH ST	Both	RW : False SMC : True S/W Only : False DB: False BP: False UB: False	335	30	335	

ID	Street Name	From St	To St	Sides	*Other	Asphalt	Concrete	Street Space Feet	Sidewalk Feet
22	FRANKLIN ST	LARCH ST	EDDY ST	East	RW : False SMC : False S/W Only : False DB: False BP: False UB: False	335	30	335	
25		EDDY ST	Intersection	East	RW : False SMC : False S/W Only : False DB: False BP: False UB: False	70	0		
27		EDDY ST	WILLOW ST	East	RW : False SMC : False S/W Only : False DB: False BP: False UB: False	275	0		
29		WILLOW ST	ELLIS ST	East	RW : False SMC : False S/W Only : False DB: False BP: False UB: False	275	0		
30		ELLIS ST	Intersection	East	RW : False SMC : False S/W Only : False DB: False BP: False UB: False	60	0		
31		ELLIS ST	OLIVE ST	East	RW : False SMC : False S/W Only : False DB: False BP: False UB: False	345	30	345	
33		OLIVE ST	OFARRELL ST \ STARR KING WAY	Both	RW : False SMC : True S/W Only : False DB: False BP: False UB: False	345	30	345	
35		OFARRELL ST \ STARR KING WAY	MYRTLE ST	East	RW : False SMC : False S/W Only : False DB: False BP: False UB: False	320	0	320	
37		MYRTLE ST	GEARY BLVD	Both	RW : False SMC : False S/W Only : False DB: False BP: False UB: False	320	60	320	

ID	Street Name	From St	To St	Sides	*Other	Asphalt	Concrete	Street Space Feet	Sidewalk Feet
40	FRANKLIN ST	GEARY BLVD	PETER YORKE WAY \ POST ST	Both	RW : False SMC : False S/W Only : False DB: False BP: False UB: False	320	60		
42		PETER YORKE WAY \ POST ST	DANIEL BURNHAM CT	East	RW : False SMC : False S/W Only : False DB: False BP: False UB: False	275	0	275	
43		DANIEL BURNHAM CT	Intersection	East	RW : False SMC : False S/W Only : False DB: False BP: False UB: False	60	0	275	
44		DANIEL BURNHAM CT	SUTTER ST	East	RW : False SMC : False S/W Only : False DB: False BP: False UB: False	275	30	275	
46		SUTTER ST	FERN ST	Both	RW : False SMC : True S/W Only : False DB: False BP: False UB: False	375	60	375	
47		FERN ST	Intersection	East	RW : False SMC : False S/W Only : False DB: False BP: False UB: False	60	0	375	
48		FERN ST	BUSH ST	East	RW : False SMC : False S/W Only : False DB: False BP: False UB: False	375	60	375	
49		BUSH ST	Intersection	East	RW : False SMC : False S/W Only : False DB: False BP: False UB: False	60	0		
50		BUSH ST	AUSTIN ST	East	RW : False SMC : False S/W Only : False DB: False BP: False UB: False	270	50		

ID	Street Name	From St	To St	Sides	*Other	Asphalt	Concrete	Street Space Feet	Sidewalk Feet
51	FRANKLIN ST	AUSTIN ST	Intersection	East	RW : False SMC : False S/W Only : False DB: False BP: False UB: False	60	0	270	
52		AUSTIN ST	PINE ST	East	RW : False SMC : False S/W Only : False DB: False BP: False UB: False	270	50		
54		PINE ST	CALIFORNIA ST	East	RW : False SMC : True S/W Only : False DB: False BP: False UB: False	275	30	275	
55		CALIFORNIA ST	Intersection	East	RW : False SMC : False S/W Only : False DB: False BP: False UB: False	80	30	80	
56		CALIFORNIA ST	SACRAMENTO ST	East	RW : False SMC : True S/W Only : False DB: False BP: False UB: False	265	30	265	
58		SACRAMENTO ST	CLAY ST	East	RW : False SMC : True S/W Only : False DB: False BP: False UB: False	270	60	270	
59		CLAY ST	Intersection	East	RW : False SMC : False S/W Only : False DB: False BP: False UB: False	60	30	60	
105		FELL ST	Intersection	East	RW : False SMC : False S/W Only : True DB: False BP: False UB: False	0	50	0	
Total						8510	1325	6365	
9	FULTON ST	FRANKLIN ST	Intersection	East	RW : False SMC : False S/W Only : False DB: False BP: False UB: False	60	0	60	

ID	Street Name	From St	To St	Sides	*Other	Asphalt	Concrete	Street Space Feet	Sidewalk Feet
107	FULTON ST	FRANKLIN ST	GOUGH ST	North	RW : False SMC : True S/W Only : True DB: False BP: False UB: False	0	50	0	
Total						60	50	60	
38	GEARY BLVD	GEARY ST \ VAN NESS AVE	FRANKLIN ST	South	RW : False SMC : True S/W Only : True DB: False BP: False UB: False	0	60	0	
39		FRANKLIN ST	Intersection	East	RW : False SMC : False S/W Only : False DB: False BP: False UB: False	60	30	60	
Total						60	90	60	
15	GOLDEN GATE AVE	FRANKLIN ST	Intersection	West	RW : False SMC : False S/W Only : False DB: False BP: False UB: False	65	0		
Total						65	0		
108	GOUGH ST	GROVE ST	FULTON ST	East	RW : False SMC : True S/W Only : True DB: False BP: False UB: False	0	60	0	
109		ELM ST	TURK ST	Both	RW : False SMC : True S/W Only : False DB: False BP: False UB: False	100	50	0	
Total						100	110	0	
7	GROVE ST	FRANKLIN ST	Intersection	East	RW : False SMC : False S/W Only : False DB: False BP: False UB: False	50	0	50	
Total						50	0	50	

ID	Street Name	From St	To St	Sides	*Other	Asphalt	Concrete	Street Space Feet	Sidewalk Feet
4	HAYES ST	FRANKLIN ST	Intersection	East	RW : False SMC : False S/W Only : False DB: False BP: False UB: False	40	0	40	
114		VAN NESS AVE	FRANKLIN ST	South	RW : False SMC : True S/W Only : True DB: False BP: False UB: False	0	15	0	
Total						40	15	40	
106	IVY ST	FRANKLIN ST	Intersection	East	RW : False SMC : False S/W Only : False DB: False BP: False UB: False	40	0	0	
Total						40	0	0	
21	LARCH ST	FRANKLIN ST	Intersection	East	RW : False SMC : False S/W Only : False DB: False BP: False UB: False	60	0	335	
Total						60	0	335	
2	LINDEN ST	FRANKLIN ST	Intersection	East	RW : False SMC : False S/W Only : False DB: False BP: False UB: False	40	0	40	
Total						40	0	40	
11	MCALLISTER ST	FRANKLIN ST	Intersection	West	RW : False SMC : False S/W Only : False DB: False BP: False UB: False	65	30		
Total						65	30		
36	MYRTLE ST	FRANKLIN ST	Intersection	East	RW : False SMC : False S/W Only : False DB: False BP: False UB: False	60	0	320	
Total						60	0	320	

ID	Street Name	From St	To St	Sides	*Other	Asphalt	Concrete	Street Space Feet	Sidewalk Feet
32	OLIVE ST	FRANKLIN ST	Intersection	East	RW : False SMC : False S/W Only : False DB: False BP: False UB: False	60	0	345	
Total						60	0	345	
53	PINE ST	FRANKLIN ST	Intersection	East	RW : False SMC : False S/W Only : False DB: False BP: False UB: False	60	0		
Total						60	0		
41	POST ST	FRANKLIN ST \ PETER YORKE WAY	Intersection	East	RW : False SMC : False S/W Only : False DB: False BP: False UB: False	45	0	45	
112		VAN NESS AVE	FRANKLIN ST \ PETER YORKE WAY	North	RW : False SMC : True S/W Only : True DB: False BP: False UB: False	0	15	0	
Total						45	15	45	
13	REDWOOD ST	FRANKLIN ST	Intersection	West	RW : False SMC : False S/W Only : False DB: False BP: False UB: False	275	60		
Total						275	60		
57	SACRAMENTO ST	FRANKLIN ST	Intersection	East	RW : False SMC : False S/W Only : False DB: False BP: False UB: False	60	30	60	
Total						60	30	60	
34	STARR KING WAY	FRANKLIN ST \ OFARRELL ST	Intersection	East	RW : False SMC : False S/W Only : False DB: False BP: False UB: False	60	0		
Total						60	0		

ID	Street Name	From St	To St	Sides	*Other	Asphalt	Concrete	Street Space Feet	Sidewalk Feet
45	SUTTER ST	FRANKLIN ST	Intersection	Both	RW : False SMC : False S/W Only : False DB: False BP: False UB: False	70	0		
Total						70	0		
19	TURK ST	FRANKLIN ST	Intersection	Both	RW : False SMC : False S/W Only : False DB: False BP: False UB: False	120	0		
24		GOUGH ST	Intersection	East	RW : False SMC : False S/W Only : False DB: False BP: False UB: False	80	0	0	
110		FRANKLIN ST	GOUGH ST	North	RW : False SMC : False S/W Only : False DB: False BP: False UB: False	15	0	0	
Total						215	0	0	
28	WILLOW ST	FRANKLIN ST	Intersection	East	RW : False SMC : False S/W Only : False DB: False BP: False UB: False	275	0		
Total						275	0		

Exceptions

13EXC-1895

Street Name	From St	To St	Message	Job	Contact	Dates
AUSTIN ST						
	FRANKLIN ST	Intersection	Conflict with existing Street Use Permit.	12B-0107	Refer to Agent - Refer to Agent	
	FRANKLIN ST	Intersection	Conflict with existing Street Use Permit.	12B-0111	Refer to Agent - Refer to Agent	
	FRANKLIN ST	Intersection	Conflict with existing Street Use Permit.	12B-0119	Refer to Agent - Refer to Agent	
	FRANKLIN ST	Intersection	Conflict with existing Street Use Permit.	12B-0122	Refer to Agent - Refer to Agent	
	FRANKLIN ST	Intersection	Conflict with existing Street Use Permit.	12B-0124	Refer to Agent - Refer to Agent	
	FRANKLIN ST	Intersection	Conflict with existing Street Use Permit.	12B-0131	Refer to Agent - Refer to Agent	
	FRANKLIN ST	Intersection	Conflict with existing Street Use Permit.	13B-0009	Refer to Agent - Refer to Agent	
	FRANKLIN ST	Intersection	Conflict with existing Street Use Permit.	13B-0012	Refer to Agent - Refer to Agent	
	FRANKLIN ST	Intersection	Conflict with existing Street Use Permit.	13B-0017	Refer to Agent - Refer to Agent	
	FRANKLIN ST	Intersection	Conflict with existing Street Use Permit.	13B-0040	Refer to Agent - Refer to Agent	
	FRANKLIN ST	Intersection	Proposed Paving.	PAVING	Au Bui -	Aug 12 2013-Mar 28 2014
	FRANKLIN ST	Intersection	Proposed Paving.	PAVING	Au Bui -	Jul 10 2013-Mar 28 2014
	FRANKLIN ST	Intersection	Proposed Excavation.	SF MTA SS - Transportation Engineering (Capital)	Cathal Hennessy -	Feb 1 2013-Dec 1 2013
BUSH ST						
	FRANKLIN ST	Intersection	Conflict with existing Street Use Permit.	12B-0107	Refer to Agent - Refer to Agent	
	FRANKLIN ST	Intersection	Conflict with existing Street Use Permit.	12B-0111	Refer to Agent - Refer to Agent	
	FRANKLIN ST	Intersection	Conflict with existing Street Use Permit.	12B-0119	Refer to Agent - Refer to Agent	
	FRANKLIN ST	Intersection	Conflict with existing Street Use Permit.	12B-0122	Refer to Agent - Refer to Agent	
	FRANKLIN ST	Intersection	Conflict with existing Street Use Permit.	12B-0124	Refer to Agent - Refer to Agent	
	FRANKLIN ST	Intersection	Conflict with existing Street Use Permit.	12B-0131	Refer to Agent - Refer to Agent	
	FRANKLIN ST	Intersection	Conflict with existing Street Use Permit.	13B-0009	Refer to Agent - Refer to Agent	
	FRANKLIN ST	Intersection	Conflict with existing Street Use Permit.	13B-0012	Refer to Agent - Refer to Agent	
	FRANKLIN ST	Intersection	Conflict with existing Street Use Permit.	13B-0017	Refer to Agent - Refer to Agent	
	FRANKLIN ST	Intersection	Conflict with existing Street Use Permit.	13B-0040	Refer to Agent - Refer to Agent	
	FRANKLIN ST	Intersection	Please see special paving requirements for Moratorium Streets.	1632J		Sep 3 2011-Sep 3 2016

Street Name	From St	To St	Message	Job	Contact	Dates
	FRANKLIN ST	Intersection	Proposed Excavation.	SF MTA SS - Transportation Engineering (Capital)	Cathal Hennessy -	Feb 1 2013-Dec 1 2013
CALIFORNIA ST						
	VAN NESS AVE	FRANKLIN ST -	Conflict with existing Street Use Permit.	12B-0035	Refer to Agent - Refer to Agent	
	FRANKLIN ST	Intersection	Conflict with existing Street Use Permit.	12B-0097	Refer to Agent - Refer to Agent	
	FRANKLIN ST	Intersection	Conflict with existing Street Use Permit.	12B-0111	Refer to Agent - Refer to Agent	
	FRANKLIN ST	Intersection	Conflict with existing Street Use Permit.	12B-0116	Refer to Agent - Refer to Agent	
	FRANKLIN ST	Intersection	Conflict with existing Street Use Permit.	12B-0118	Refer to Agent - Refer to Agent	
	FRANKLIN ST	Intersection	Conflict with existing Street Use Permit.	12B-0119	Refer to Agent - Refer to Agent	
	FRANKLIN ST	Intersection	Conflict with existing Street Use Permit.	12B-0122	Refer to Agent - Refer to Agent	
	FRANKLIN ST	Intersection	Conflict with existing Street Use Permit.	12B-0124	Refer to Agent - Refer to Agent	
	FRANKLIN ST	Intersection	Conflict with existing Street Use Permit.	12B-0131	Refer to Agent - Refer to Agent	
	FRANKLIN ST	Intersection	Conflict with existing Street Use Permit.	13B-0009	Refer to Agent - Refer to Agent	
	FRANKLIN ST	Intersection	Conflict with existing Street Use Permit.	13B-0012	Refer to Agent - Refer to Agent	
	FRANKLIN ST	Intersection	Conflict with existing Street Use Permit.	13B-0017	Refer to Agent - Refer to Agent	
	VAN NESS AVE	FRANKLIN ST -	DPT Blue Book Traffic Restriction. Time of day during which lanes must be kept clear: NORTH 7AM - 9AM 3PM - 7PM MONDAY THROUGH FRIDAY // SOUTH 7AM - 9AM 3PM - 7PM MONDAY THROUGH FRIDAY	N/A		
	FRANKLIN ST	Intersection	Proposed Paving.	PAVING	Au Bui -	Aug 12 2013-Mar 28 2014
	FRANKLIN ST	Intersection	Proposed Paving.	PAVING	Au Bui -	Jul 10 2013-Mar 28 2014
	FRANKLIN ST	Intersection	Proposed Excavation.	SF DPW IDC - Streets & Highways	Au Bui -	Aug 12 2013-Mar 28 2014
	FRANKLIN ST	Intersection	Proposed Excavation.	SF DPW IDC - Streets & Highways	Au Bui -	Jul 10 2013-Mar 28 2014
	FRANKLIN ST	Intersection	Proposed Excavation.	SF MTA SS - Transportation Engineering (Capital)	Cathal Hennessy -	Feb 1 2013-Dec 1 2013
CLAY ST						
	FRANKLIN ST	Intersection	Under G095 requirement, Contractor shall contact Muni Overhead Line Division of any work 10 feet in horizontal or vertical direction of overhead lines. Contact: Tim Lipps @ (415) 554-9227	N/A		
	FRANKLIN ST	Intersection	Proposed Paving.	PAVING	Au Bui -	Aug 12 2013-Mar 28 2014
	FRANKLIN ST	Intersection	Proposed Paving.	PAVING	Au Bui -	Jul 10 2013-Mar 28 2014

Street Name	From St	To St	Message	Job	Contact	Dates
	FRANKLIN ST	Intersection	Proposed Excavation.	SF MTA Capital Programs and Costruction	Darton Ito -	Jan 1 2020-Dec 31 2020
	FRANKLIN ST	Intersection	Proposed Excavation.	SF MTA SS - Transportatio n Engineering (Capital)	Cathal Hennessy -	Feb 1 2013-Dec 1 2013
DANIEL BURNHAM CT						
	FRANKLIN ST	Intersection	Conflict with existing Street Use Permit.	12B-0107	Refer to Agent - Refer to Agent	
	FRANKLIN ST	Intersection	Conflict with existing Street Use Permit.	12B-0111	Refer to Agent - Refer to Agent	
	FRANKLIN ST	Intersection	Conflict with existing Street Use Permit.	12B-0119	Refer to Agent - Refer to Agent	
	FRANKLIN ST	Intersection	Conflict with existing Street Use Permit.	12B-0122	Refer to Agent - Refer to Agent	
	FRANKLIN ST	Intersection	Conflict with existing Street Use Permit.	12B-0124	Refer to Agent - Refer to Agent	
	FRANKLIN ST	Intersection	Conflict with existing Street Use Permit.	12B-0131	Refer to Agent - Refer to Agent	
	FRANKLIN ST	Intersection	Conflict with existing Street Use Permit.	13B-0009	Refer to Agent - Refer to Agent	
	FRANKLIN ST	Intersection	Conflict with existing Street Use Permit.	13B-0012	Refer to Agent - Refer to Agent	
	FRANKLIN ST	Intersection	Conflict with existing Street Use Permit.	13B-0017	Refer to Agent - Refer to Agent	
	FRANKLIN ST	Intersection	Conflict with existing Street Use Permit.	13B-0040	Refer to Agent - Refer to Agent	
	FRANKLIN ST	Intersection	Proposed Paving.	PAVING	Au Bui -	Aug 12 2013-Mar 28 2014
	FRANKLIN ST	Intersection	Proposed Paving.	PAVING	Au Bui -	Jul 10 2013-Mar 28 2014
	FRANKLIN ST	Intersection	Proposed Excavation.	SF DPW IDC - Streets & Highways	Au Bui -	Aug 12 2013-Mar 28 2014
	FRANKLIN ST	Intersection	Proposed Excavation.	SF DPW IDC - Streets & Highways	Au Bui -	Jul 10 2013-Mar 28 2014
	FRANKLIN ST	Intersection	Proposed Excavation.	SF MTA SS - Transportatio n Engineering (Capital)	Cathal Hennessy -	Feb 1 2013-Dec 1 2013
EDDY ST						
	FRANKLIN ST	Intersection	Conflict with existing Street Use Permit.	12B-0107	Refer to Agent - Refer to Agent	
	FRANKLIN ST	Intersection	Conflict with existing Street Use Permit.	12B-0119	Refer to Agent - Refer to Agent	
	FRANKLIN ST	Intersection	Conflict with existing Street Use Permit.	12B-0122	Refer to Agent - Refer to Agent	
	FRANKLIN ST	Intersection	Conflict with existing Street Use Permit.	12B-0131	Refer to Agent - Refer to Agent	
	VAN NESS AVE	FRANKLIN ST -	Conflict with existing Street Use Permit.	12ECN-1037	Refer to Agent5504900 - Refer to Agent5504900	Oct 15 2012-
	VAN NESS AVE	FRANKLIN ST -	Conflict with existing Street Use Permit.	12SW-0071	Refer to Agent - Refer to Agent	
	FRANKLIN ST	Intersection	Conflict with existing Street Use Permit.	13B-0009	Refer to Agent - Refer to Agent	

Street Name	From St	To St	Message	Job	Contact	Dates
	FRANKLIN ST	Intersection	Conflict with existing Street Use Permit.	13B-0017	Refer to Agent - Refer to Agent	
	FRANKLIN ST	Intersection	Conflict with existing Street Use Permit.	13B-0040	Refer to Agent - Refer to Agent	
	FRANKLIN ST	Intersection	Please refer to Figure 12 of Section 9.4(A) of the DPW Order No. 171,442 for special conditions for excavation in the vicinity of AWSS.	N/A		
	FRANKLIN ST	Intersection	Under G095 requirement, Contractor shall contact Muni Overhead Line Division of any work 10 feet in horizontal or vertical direction of overhead lines. Contact: Tim Lipps @ (415) 554-9227	N/A		
	VAN NESS AVE	FRANKLIN ST -	Banners are allowed on this street	N/A		
	VAN NESS AVE	FRANKLIN ST -	Please refer to Figure 12 of Section 9.4(A) of the DPW Order No. 171,442 for special conditions for excavation in the vicinity of AWSS.	N/A		
	VAN NESS AVE	FRANKLIN ST -	Under G095 requirement, Contractor shall contact Muni Overhead Line Division of any work 10 feet in horizontal or vertical direction of overhead lines. Contact: Tim Lipps @ (415) 554-9227	N/A		
	FRANKLIN ST	Intersection	Proposed Paving.	PAVING	Au Bui -	Aug 12 2013-Mar 28 2014
	FRANKLIN ST	Intersection	Proposed Paving.	PAVING	Au Bui -	Jul 10 2013-Mar 28 2014
	FRANKLIN ST	Intersection	Proposed Excavation.	SF DPW IDC - Streets & Highways	Au Bui -	Aug 12 2013-Mar 28 2014
	FRANKLIN ST	Intersection	Proposed Excavation.	SF DPW IDC - Streets & Highways	Au Bui -	Jul 10 2013-Mar 28 2014
	FRANKLIN ST	Intersection	Proposed Excavation.	SF DPW IDC - Streets & Highways	Au Bui -	Aug 12 2013-Mar 28 2014
	FRANKLIN ST	Intersection	Proposed Excavation.	SF DPW IDC - Streets & Highways	Au Bui -	Jul 10 2013-Mar 28 2014
	FRANKLIN ST	Intersection	Proposed Excavation.	SF MTA SS - Transportatio n Engineering (Capital)	Cathal Hennessy -	Feb 1 2013-Dec 1 2013
ELLIS ST						
	FRANKLIN ST	Intersection	Conflict with existing excavation permit. It is mandatory that you coordinate all work for joint paving.	11EXC-2294	1-800-743-5000 - 1-800-743- 5000	Mar 18 2013-Jul 31 2013
	FRANKLIN ST	Intersection	Conflict with existing Street Use Permit.	12B-0107	Refer to Agent - Refer to Agent	
	FRANKLIN ST	Intersection	Conflict with existing Street Use Permit.	12B-0116	Refer to Agent - Refer to Agent	
	FRANKLIN ST	Intersection	Conflict with existing Street Use Permit.	12B-0119	Refer to Agent - Refer to Agent	
	FRANKLIN ST	Intersection	Conflict with existing Street Use Permit.	12B-0122	Refer to Agent - Refer to Agent	

Street Name	From St	To St	Message	Job	Contact	Dates
	FRANKLIN ST	Intersection	Conflict with existing Street Use Permit.	12B-0131	Refer to Agent - Refer to Agent	
	FRANKLIN ST	Intersection	Conflict with existing Street Use Permit.	13B-0009	Refer to Agent - Refer to Agent	
	FRANKLIN ST	Intersection	Conflict with existing Street Use Permit.	13B-0017	Refer to Agent - Refer to Agent	
	FRANKLIN ST	Intersection	Conflict with existing Street Use Permit.	13B-0040	Refer to Agent - Refer to Agent	
	FRANKLIN ST	Intersection	Please refer to Figure 12 of Section 9.4(A) of the DPW Order No. 171,442 for special conditions for excavation in the vicinity of AWSS.	N/A		
	VAN NESS AVE	FRANKLIN ST -	Banners are allowed on this street	N/A		
	VAN NESS AVE	FRANKLIN ST -	Please refer to Figure 12 of Section 9.4(A) of the DPW Order No. 171,442 for special conditions for excavation in the vicinity of AWSS.	N/A		
	FRANKLIN ST	Intersection	Proposed Paving.	PAVING	Au Bui -	Aug 12 2013-Mar 28 2014
	FRANKLIN ST	Intersection	Proposed Paving.	PAVING	Au Bui -	Jul 10 2013-Mar 28 2014
	FRANKLIN ST	Intersection	Proposed Excavation.	PG&E	Alex Hom -	Mar 18 2013-Sep 30 2013
	FRANKLIN ST	Intersection	Proposed Excavation.	SF DPW IDC - Streets & Highways	Au Bui -	Aug 12 2013-Mar 28 2014
	FRANKLIN ST	Intersection	Proposed Excavation.	SF DPW IDC - Streets & Highways	Au Bui -	Jul 10 2013-Mar 28 2014
	FRANKLIN ST	Intersection	Proposed Excavation.	SF MTA SS - Transportatio n Engineering (Capital)	Cathal Hennessy -	Feb 1 2013-Dec 1 2013
	FRANKLIN ST	Intersection	Prior to performing any construction, all CCSF survey monuments shall be referenced by a licensed Land Surveyor on a Corner Record or a Record of Survey, if any construction will take place within 10ft of the monument. For any questions, please call Mapping at #554-5827	Stone or Concrete Monument		
	VAN NESS AVE	FRANKLIN ST -	Prior to performing any construction, all CCSF survey monuments shall be referenced by a licensed Land Surveyor on a Corner Record or a Record of Survey, if any construction will take place within 10ft of the monument. For any questions, please call Mapping at #554-5827	Stone or Concrete Monument		
ELM ST						
	FRANKLIN ST	Intersection	Conflict with existing Street Use Permit.	12B-0107	Refer to Agent - Refer to Agent	
	FRANKLIN ST	Intersection	Conflict with existing Street Use Permit.	12B-0111	Refer to Agent - Refer to Agent	
	FRANKLIN ST	Intersection	Conflict with existing Street Use Permit.	12B-0119	Refer to Agent - Refer to Agent	
	FRANKLIN ST	Intersection	Conflict with existing Street Use Permit.	12B-0122	Refer to Agent - Refer to Agent	

Street Name	From St	To St	Message	Job	Contact	Dates
	FRANKLIN ST	Intersection	Conflict with existing Street Use Permit.	12B-0124	Refer to Agent - Refer to Agent	
	FRANKLIN ST	Intersection	Conflict with existing Street Use Permit.	12B-0131	Refer to Agent - Refer to Agent	
	FRANKLIN ST	Intersection	Conflict with existing Street Use Permit.	13B-0009	Refer to Agent - Refer to Agent	
	FRANKLIN ST	Intersection	Conflict with existing Street Use Permit.	13B-0017	Refer to Agent - Refer to Agent	
	FRANKLIN ST	Intersection	Conflict with existing Street Use Permit.	13B-0037	Refer to Agent - Refer to Agent	
	FRANKLIN ST	Intersection	Conflict with existing Street Use Permit.	13B-0040	Refer to Agent - Refer to Agent	
	FRANKLIN ST	Intersection	Please refer to Figure 12 of Section 9.4(A) of the DPW Order No. 171,442 for special conditions for excavation in the vicinity of AWSS.	N/A		
	FRANKLIN ST	Intersection	Proposed Paving.	PAVING	Au Bui -	Aug 12 2013-Mar 28 2014
	FRANKLIN ST	Intersection	Proposed Paving.	PAVING	Au Bui -	Jul 10 2013-Mar 28 2014
	FRANKLIN ST	Intersection	Proposed Excavation.	SF DPW IDC - Streets & Highways	Au Bui -	Aug 12 2013-Mar 28 2014
	FRANKLIN ST	Intersection	Proposed Excavation.	SF DPW IDC - Streets & Highways	Au Bui -	Jul 10 2013-Mar 28 2014
	FRANKLIN ST	Intersection	Proposed Excavation.	SF MTA SS - Transportatio n Engineering (Capital)	Cathal Hennessy -	Feb 1 2013-Dec 1 2013
	FRANKLIN ST	Intersection	Proposed Excavation.	SF Planning	Adam Varat -	Jan 1 2020-Dec 31 2020
FELL ST						
	FRANKLIN ST	Intersection	Conflict with existing Street Use Permit.	12B-0056	Refer to Agent - Refer to Agent	
	FRANKLIN ST	Intersection	Conflict with existing Street Use Permit.	12B-0097	Refer to Agent - Refer to Agent	
	FRANKLIN ST	Intersection	Conflict with existing Street Use Permit.	12B-0107	Refer to Agent - Refer to Agent	
	FRANKLIN ST	Intersection	Conflict with existing Street Use Permit.	12B-0111	Refer to Agent - Refer to Agent	
	FRANKLIN ST	Intersection	Conflict with existing Street Use Permit.	12B-0119	Refer to Agent - Refer to Agent	
	FRANKLIN ST	Intersection	Conflict with existing Street Use Permit.	12B-0122	Refer to Agent - Refer to Agent	
	FRANKLIN ST	Intersection	Conflict with existing Street Use Permit.	12B-0124	Refer to Agent - Refer to Agent	
	FRANKLIN ST	Intersection	Conflict with existing Street Use Permit.	12B-0131	Refer to Agent - Refer to Agent	
	FRANKLIN ST	Intersection	Conflict with existing Street Use Permit.	13B-0009	Refer to Agent - Refer to Agent	
	FRANKLIN ST	Intersection	Conflict with existing Street Use Permit.	13B-0012	Refer to Agent - Refer to Agent	
	FRANKLIN ST	Intersection	Conflict with existing Street Use Permit.	13B-0017	Refer to Agent - Refer to Agent	
	FRANKLIN ST	Intersection	Conflict with existing Street Use Permit.	13B-0040	Refer to Agent - Refer to Agent	
	FRANKLIN ST	Intersection	Conflict with existing Street Use Permit.	13B-0041	Refer to Agent - Refer to Agent	

Street Name	From St	To St	Message	Job	Contact	Dates
	FRANKLIN ST	Intersection	Please see special paving requirements for Moratorium Streets.	1574J		Oct 7 2010-Oct 7 2015
	FRANKLIN ST	Intersection	Proposed Excavation.	SF DPW IDC - Streets & Highways	Au Bui -	Aug 12 2013-Mar 28 2014
	FRANKLIN ST	Intersection	Proposed Excavation.	SF DPW IDC - Streets & Highways	Au Bui -	Jul 10 2013-Mar 28 2014
	FRANKLIN ST	Intersection	Proposed Excavation.	SF MTA SS - Transportation Engineering (Capital)	Cathal Hennessy -	Feb 1 2013-Dec 1 2013
	FRANKLIN ST	Intersection	Proposed Excavation.	SF Planning	Adam Varat -	Jan 1 2020-Dec 31 2020
FERN ST						
	FRANKLIN ST	Intersection	Conflict with existing Street Use Permit.	12B-0107	Refer to Agent - Refer to Agent	
	FRANKLIN ST	Intersection	Conflict with existing Street Use Permit.	12B-0111	Refer to Agent - Refer to Agent	
	FRANKLIN ST	Intersection	Conflict with existing Street Use Permit.	12B-0119	Refer to Agent - Refer to Agent	
	FRANKLIN ST	Intersection	Conflict with existing Street Use Permit.	12B-0122	Refer to Agent - Refer to Agent	
	FRANKLIN ST	Intersection	Conflict with existing Street Use Permit.	12B-0124	Refer to Agent - Refer to Agent	
	FRANKLIN ST	Intersection	Conflict with existing Street Use Permit.	12B-0131	Refer to Agent - Refer to Agent	
	FRANKLIN ST	Intersection	Conflict with existing Street Use Permit.	13B-0009	Refer to Agent - Refer to Agent	
	FRANKLIN ST	Intersection	Conflict with existing Street Use Permit.	13B-0012	Refer to Agent - Refer to Agent	
	FRANKLIN ST	Intersection	Conflict with existing Street Use Permit.	13B-0017	Refer to Agent - Refer to Agent	
	FRANKLIN ST	Intersection	Conflict with existing Street Use Permit.	13B-0040	Refer to Agent - Refer to Agent	
	FRANKLIN ST	Intersection	Proposed Paving.	PAVING	Au Bui -	Aug 12 2013-Mar 28 2014
	FRANKLIN ST	Intersection	Proposed Paving.	PAVING	Au Bui -	Jul 10 2013-Mar 28 2014
	FRANKLIN ST	Intersection	Proposed Excavation.	SF MTA SS - Transportation Engineering (Capital)	Cathal Hennessy -	Feb 1 2013-Dec 1 2013
FRANKLIN ST						
	ELLIS ST	Intersection	Conflict with existing excavation permit. It is mandatory that you coordinate all work for joint paving.	11EXC-2294	1-800-743-5000 - 1-800-743-5000	Mar 18 2013-Jul 31 2013
	WILLOW ST	ELLIS ST -	Conflict with existing excavation permit. It is mandatory that you coordinate all work for joint paving.	11EXC-2294	1-800-743-5000 - 1-800-743-5000	Mar 18 2013-Jul 31 2013
	WILLOW ST	Intersection	Conflict with existing excavation permit. It is mandatory that you coordinate all work for joint paving.	11EXC-2294	1-800-743-5000 - 1-800-743-5000	Mar 18 2013-Jul 31 2013
	FELL ST	LINDEN ST -	Conflict with existing Street Use Permit.	11IE-0114	Refer to Agent - Refer to Agent	
	AUSTIN ST	PINE ST -	Conflict with existing Street Use Permit.	12B-0023	Refer to Agent - Refer to Agent	

Street Name	From St	To St	Message	Job	Contact	Dates
	BUSH ST	AUSTIN ST -	Conflict with existing Street Use Permit.	12B-0023	Refer to Agent - Refer to Agent	
	DANIEL BURNHAM CT	SUTTER ST -	Conflict with existing Street Use Permit.	12B-0023	Refer to Agent - Refer to Agent	
	FERN ST	BUSH ST -	Conflict with existing Street Use Permit.	12B-0023	Refer to Agent - Refer to Agent	
	GEARY BLVD	PETER YORKE WAY \ POST ST -	Conflict with existing Street Use Permit.	12B-0023	Refer to Agent - Refer to Agent	
	PETER YORKE WAY \ POST ST	DANIEL BURNHAM CT -	Conflict with existing Street Use Permit.	12B-0023	Refer to Agent - Refer to Agent	
	PINE ST	Intersection	Conflict with existing Street Use Permit.	12B-0023	Refer to Agent - Refer to Agent	
	SUTTER ST	FERN ST -	Conflict with existing Street Use Permit.	12B-0023	Refer to Agent - Refer to Agent	
	AUSTIN ST	PINE ST -	Conflict with existing Street Use Permit.	12B-0025	Refer to Agent - Refer to Agent	
	BUSH ST	AUSTIN ST -	Conflict with existing Street Use Permit.	12B-0025	Refer to Agent - Refer to Agent	
	DANIEL BURNHAM CT	SUTTER ST -	Conflict with existing Street Use Permit.	12B-0025	Refer to Agent - Refer to Agent	
	FERN ST	BUSH ST -	Conflict with existing Street Use Permit.	12B-0025	Refer to Agent - Refer to Agent	
	GEARY BLVD	PETER YORKE WAY \ POST ST -	Conflict with existing Street Use Permit.	12B-0025	Refer to Agent - Refer to Agent	
	PETER YORKE WAY \ POST ST	DANIEL BURNHAM CT -	Conflict with existing Street Use Permit.	12B-0025	Refer to Agent - Refer to Agent	
	PINE ST	Intersection	Conflict with existing Street Use Permit.	12B-0025	Refer to Agent - Refer to Agent	
	SUTTER ST	FERN ST -	Conflict with existing Street Use Permit.	12B-0025	Refer to Agent - Refer to Agent	
	FULTON ST	MCALLISTER ST -	Conflict with existing Street Use Permit.	12B-0026	Refer to Agent - Refer to Agent	
	GROVE ST	FULTON ST -	Conflict with existing Street Use Permit.	12B-0026	Refer to Agent - Refer to Agent	
	HAYES ST	Intersection	Conflict with existing Street Use Permit.	12B-0026	Refer to Agent - Refer to Agent	
	HAYES ST	IVY ST -	Conflict with existing Street Use Permit.	12B-0026	Refer to Agent - Refer to Agent	
	IVY ST	GROVE ST -	Conflict with existing Street Use Permit.	12B-0026	Refer to Agent - Refer to Agent	
	MCALLISTER ST	REDWOOD ST -	Conflict with existing Street Use Permit.	12B-0026	Refer to Agent - Refer to Agent	
	REDWOOD ST	GOLDEN GATE AVE -	Conflict with existing Street Use Permit.	12B-0026	Refer to Agent - Refer to Agent	
	AUSTIN ST	PINE ST -	Conflict with existing Street Use Permit.	12B-0033	Refer to Agent - Refer to Agent	
	BUSH ST	AUSTIN ST -	Conflict with existing Street Use Permit.	12B-0033	Refer to Agent - Refer to Agent	
	DANIEL BURNHAM CT	SUTTER ST -	Conflict with existing Street Use Permit.	12B-0033	Refer to Agent - Refer to Agent	
	ELM ST	TURK ST -	Conflict with existing Street Use Permit.	12B-0033	Refer to Agent - Refer to Agent	
	FERN ST	BUSH ST -	Conflict with existing Street Use Permit.	12B-0033	Refer to Agent - Refer to Agent	
	FULTON ST	MCALLISTER ST -	Conflict with existing Street Use Permit.	12B-0033	Refer to Agent - Refer to Agent	
	GEARY BLVD	Intersection	Conflict with existing Street Use Permit.	12B-0033	Refer to Agent - Refer to Agent	

Street Name	From St	To St	Message	Job	Contact	Dates
	GEARY BLVD	PETER YORKE WAY \ POST ST -	Conflict with existing Street Use Permit.	12B-0033	Refer to Agent - Refer to Agent	
	GOLDEN GATE AVE	ELM ST -	Conflict with existing Street Use Permit.	12B-0033	Refer to Agent - Refer to Agent	
	GOLDEN GATE AVE	Intersection	Conflict with existing Street Use Permit.	12B-0033	Refer to Agent - Refer to Agent	
	GROVE ST	FULTON ST -	Conflict with existing Street Use Permit.	12B-0033	Refer to Agent - Refer to Agent	
	GROVE ST	Intersection	Conflict with existing Street Use Permit.	12B-0033	Refer to Agent - Refer to Agent	
	MCALLISTER ST	REDWOOD ST -	Conflict with existing Street Use Permit.	12B-0033	Refer to Agent - Refer to Agent	
	MYRTLE ST	GEARY BLVD -	Conflict with existing Street Use Permit.	12B-0033	Refer to Agent - Refer to Agent	
	OFARRELL ST \ STARR KING WAY	MYRTLE ST -	Conflict with existing Street Use Permit.	12B-0033	Refer to Agent - Refer to Agent	
	PETER YORKE WAY \ POST ST	DANIEL BURNHAM CT -	Conflict with existing Street Use Permit.	12B-0033	Refer to Agent - Refer to Agent	
	PINE ST	CALIFORNIA ST -	Conflict with existing Street Use Permit.	12B-0033	Refer to Agent - Refer to Agent	
	PINE ST	Intersection	Conflict with existing Street Use Permit.	12B-0033	Refer to Agent - Refer to Agent	
	REDWOOD ST	GOLDEN GATE AVE -	Conflict with existing Street Use Permit.	12B-0033	Refer to Agent - Refer to Agent	
	SUTTER ST	FERN ST -	Conflict with existing Street Use Permit.	12B-0033	Refer to Agent - Refer to Agent	
	GROVE ST	Intersection	Conflict with existing Street Use Permit.	12B-0036	Refer to Agent - Refer to Agent	
	FULTON ST	MCALLISTER ST -	Conflict with existing Street Use Permit.	12B-0040	Refer to Agent - Refer to Agent	
	GROVE ST	FULTON ST -	Conflict with existing Street Use Permit.	12B-0040	Refer to Agent - Refer to Agent	
	GROVE ST	Intersection	Conflict with existing Street Use Permit.	12B-0040	Refer to Agent - Refer to Agent	
	MCALLISTER ST	Intersection	Conflict with existing Street Use Permit.	12B-0040	Refer to Agent - Refer to Agent	
	PINE ST	Intersection	Conflict with existing Street Use Permit.	12B-0040	Refer to Agent - Refer to Agent	
	GEARY BLVD	Intersection	Conflict with existing Street Use Permit.	12B-0043	Refer to Agent - Refer to Agent	
	DANIEL BURNHAM CT	SUTTER ST -	Conflict with existing Street Use Permit.	12B-0049	Refer to Agent - Refer to Agent	
	EDDY ST	WILLOW ST -	Conflict with existing Street Use Permit.	12B-0049	Refer to Agent - Refer to Agent	
	ELLIS ST	OLIVE ST -	Conflict with existing Street Use Permit.	12B-0049	Refer to Agent - Refer to Agent	
	FELL ST	LINDEN ST -	Conflict with existing Street Use Permit.	12B-0049	Refer to Agent - Refer to Agent	
	FERN ST	BUSH ST -	Conflict with existing Street Use Permit.	12B-0049	Refer to Agent - Refer to Agent	
	FULTON ST	MCALLISTER ST -	Conflict with existing Street Use Permit.	12B-0049	Refer to Agent - Refer to Agent	
	GOLDEN GATE AVE	Intersection	Conflict with existing Street Use Permit.	12B-0049	Refer to Agent - Refer to Agent	
	GROVE ST	FULTON ST -	Conflict with existing Street Use Permit.	12B-0049	Refer to Agent - Refer to Agent	
	HAYES ST	IVY ST -	Conflict with existing Street Use Permit.	12B-0049	Refer to Agent - Refer to Agent	

Street Name	From St	To St	Message	Job	Contact	Dates
	IVY ST	GROVE ST -	Conflict with existing Street Use Permit.	12B-0049	Refer to Agent - Refer to Agent	
	LARCH ST	EDDY ST -	Conflict with existing Street Use Permit.	12B-0049	Refer to Agent - Refer to Agent	
	LINDEN ST	HAYES ST -	Conflict with existing Street Use Permit.	12B-0049	Refer to Agent - Refer to Agent	
	MCALLISTER ST	REDWOOD ST -	Conflict with existing Street Use Permit.	12B-0049	Refer to Agent - Refer to Agent	
	MYRTLE ST	GEARY BLVD -	Conflict with existing Street Use Permit.	12B-0049	Refer to Agent - Refer to Agent	
	OFARRELL ST \ STARR KING WAY	MYRTLE ST -	Conflict with existing Street Use Permit.	12B-0049	Refer to Agent - Refer to Agent	
	OLIVE ST	OFARRELL ST \ STARR KING WAY -	Conflict with existing Street Use Permit.	12B-0049	Refer to Agent - Refer to Agent	
	PETER YORKE WAY \ POST ST	DANIEL BURNHAM CT -	Conflict with existing Street Use Permit.	12B-0049	Refer to Agent - Refer to Agent	
	PETER YORKE WAY \ POST ST	Intersection	Conflict with existing Street Use Permit.	12B-0049	Refer to Agent - Refer to Agent	
	REDWOOD ST	GOLDEN GATE AVE -	Conflict with existing Street Use Permit.	12B-0049	Refer to Agent - Refer to Agent	
	SUTTER ST	FERN ST -	Conflict with existing Street Use Permit.	12B-0049	Refer to Agent - Refer to Agent	
	TURK ST	Intersection	Conflict with existing Street Use Permit.	12B-0049	Refer to Agent - Refer to Agent	
	TURK ST	LARCH ST -	Conflict with existing Street Use Permit.	12B-0049	Refer to Agent - Refer to Agent	
	WILLOW ST	ELLIS ST -	Conflict with existing Street Use Permit.	12B-0049	Refer to Agent - Refer to Agent	
	AUSTIN ST	PINE ST -	Conflict with existing Street Use Permit.	12B-0050	Refer to Agent - Refer to Agent	
	BUSH ST	AUSTIN ST -	Conflict with existing Street Use Permit.	12B-0050	Refer to Agent - Refer to Agent	
	DANIEL BURNHAM CT	SUTTER ST -	Conflict with existing Street Use Permit.	12B-0050	Refer to Agent - Refer to Agent	
	EDDY ST	WILLOW ST -	Conflict with existing Street Use Permit.	12B-0050	Refer to Agent - Refer to Agent	
	ELLIS ST	OLIVE ST -	Conflict with existing Street Use Permit.	12B-0050	Refer to Agent - Refer to Agent	
	ELM ST	TURK ST -	Conflict with existing Street Use Permit.	12B-0050	Refer to Agent - Refer to Agent	
	FELL ST	LINDEN ST -	Conflict with existing Street Use Permit.	12B-0050	Refer to Agent - Refer to Agent	
	FERN ST	BUSH ST -	Conflict with existing Street Use Permit.	12B-0050	Refer to Agent - Refer to Agent	
	FULTON ST	MCALLISTER ST -	Conflict with existing Street Use Permit.	12B-0050	Refer to Agent - Refer to Agent	
	GEARY BLVD	PETER YORKE WAY \ POST ST -	Conflict with existing Street Use Permit.	12B-0050	Refer to Agent - Refer to Agent	
	GOLDEN GATE AVE	ELM ST -	Conflict with existing Street Use Permit.	12B-0050	Refer to Agent - Refer to Agent	
	GROVE ST	FULTON ST -	Conflict with existing Street Use Permit.	12B-0050	Refer to Agent - Refer to Agent	
	HAYES ST	IVY ST -	Conflict with existing Street Use Permit.	12B-0050	Refer to Agent - Refer to Agent	
	IVY ST	GROVE ST -	Conflict with existing Street Use Permit.	12B-0050	Refer to Agent - Refer to Agent	
	LARCH ST	EDDY ST -	Conflict with existing Street Use Permit.	12B-0050	Refer to Agent - Refer to Agent	

Street Name	From St	To St	Message	Job	Contact	Dates
	LINDEN ST	HAYES ST -	Conflict with existing Street Use Permit.	12B-0050	Refer to Agent - Refer to Agent	
	MCALLISTER ST	REDWOOD ST -	Conflict with existing Street Use Permit.	12B-0050	Refer to Agent - Refer to Agent	
	MYRTLE ST	GEARY BLVD -	Conflict with existing Street Use Permit.	12B-0050	Refer to Agent - Refer to Agent	
	OFARRELL ST \ STARR KING WAY	MYRTLE ST -	Conflict with existing Street Use Permit.	12B-0050	Refer to Agent - Refer to Agent	
	OLIVE ST	OFARRELL ST \ STARR KING WAY -	Conflict with existing Street Use Permit.	12B-0050	Refer to Agent - Refer to Agent	
	PETER YORKE WAY \ POST ST	DANIEL BURNHAM CT -	Conflict with existing Street Use Permit.	12B-0050	Refer to Agent - Refer to Agent	
	PINE ST	CALIFORNIA ST -	Conflict with existing Street Use Permit.	12B-0050	Refer to Agent - Refer to Agent	
	REDWOOD ST	GOLDEN GATE AVE -	Conflict with existing Street Use Permit.	12B-0050	Refer to Agent - Refer to Agent	
	SUTTER ST	FERN ST -	Conflict with existing Street Use Permit.	12B-0050	Refer to Agent - Refer to Agent	
	TURK ST	LARCH ST -	Conflict with existing Street Use Permit.	12B-0050	Refer to Agent - Refer to Agent	
	WILLOW ST	ELLIS ST -	Conflict with existing Street Use Permit.	12B-0050	Refer to Agent - Refer to Agent	
	GROVE ST	Intersection	Conflict with existing Street Use Permit.	12B-0051	Refer to Agent - Refer to Agent	
	HAYES ST	IVY ST -	Conflict with existing Street Use Permit.	12B-0051	Refer to Agent - Refer to Agent	
	IVY ST	GROVE ST -	Conflict with existing Street Use Permit.	12B-0051	Refer to Agent - Refer to Agent	
	EDDY ST	WILLOW ST -	Conflict with existing Street Use Permit.	12B-0052	Refer to Agent - Refer to Agent	
	ELLIS ST	OLIVE ST -	Conflict with existing Street Use Permit.	12B-0052	Refer to Agent - Refer to Agent	
	ELM ST	TURK ST -	Conflict with existing Street Use Permit.	12B-0052	Refer to Agent - Refer to Agent	
	GOLDEN GATE AVE	ELM ST -	Conflict with existing Street Use Permit.	12B-0052	Refer to Agent - Refer to Agent	
	LARCH ST	EDDY ST -	Conflict with existing Street Use Permit.	12B-0052	Refer to Agent - Refer to Agent	
	MCALLISTER ST	Intersection	Conflict with existing Street Use Permit.	12B-0052	Refer to Agent - Refer to Agent	
	MCALLISTER ST	REDWOOD ST -	Conflict with existing Street Use Permit.	12B-0052	Refer to Agent - Refer to Agent	
	MYRTLE ST	GEARY BLVD -	Conflict with existing Street Use Permit.	12B-0052	Refer to Agent - Refer to Agent	
	OFARRELL ST \ STARR KING WAY	MYRTLE ST -	Conflict with existing Street Use Permit.	12B-0052	Refer to Agent - Refer to Agent	
	OLIVE ST	OFARRELL ST \ STARR KING WAY -	Conflict with existing Street Use Permit.	12B-0052	Refer to Agent - Refer to Agent	
	REDWOOD ST	GOLDEN GATE AVE -	Conflict with existing Street Use Permit.	12B-0052	Refer to Agent - Refer to Agent	
	TURK ST	LARCH ST -	Conflict with existing Street Use Permit.	12B-0052	Refer to Agent - Refer to Agent	
	WILLOW ST	ELLIS ST -	Conflict with existing Street Use Permit.	12B-0052	Refer to Agent - Refer to Agent	
	AUSTIN ST	PINE ST -	Conflict with existing Street Use Permit.	12B-0053	Refer to Agent - Refer to Agent	
	BUSH ST	AUSTIN ST -	Conflict with existing Street Use Permit.	12B-0053	Refer to Agent - Refer to Agent	

Street Name	From St	To St	Message	Job	Contact	Dates
	DANIEL BURNHAM CT	SUTTER ST -	Conflict with existing Street Use Permit.	12B-0053	Refer to Agent - Refer to Agent	
	EDDY ST	WILLOW ST -	Conflict with existing Street Use Permit.	12B-0053	Refer to Agent - Refer to Agent	
	ELLIS ST	OLIVE ST -	Conflict with existing Street Use Permit.	12B-0053	Refer to Agent - Refer to Agent	
	ELM ST	TURK ST -	Conflict with existing Street Use Permit.	12B-0053	Refer to Agent - Refer to Agent	
	FELL ST	LINDEN ST -	Conflict with existing Street Use Permit.	12B-0053	Refer to Agent - Refer to Agent	
	FERN ST	BUSH ST -	Conflict with existing Street Use Permit.	12B-0053	Refer to Agent - Refer to Agent	
	FULTON ST	MCALLISTER ST -	Conflict with existing Street Use Permit.	12B-0053	Refer to Agent - Refer to Agent	
	GEARY BLVD	PETER YORKE WAY \ POST ST -	Conflict with existing Street Use Permit.	12B-0053	Refer to Agent - Refer to Agent	
	GOLDEN GATE AVE	ELM ST -	Conflict with existing Street Use Permit.	12B-0053	Refer to Agent - Refer to Agent	
	GROVE ST	FULTON ST -	Conflict with existing Street Use Permit.	12B-0053	Refer to Agent - Refer to Agent	
	HAYES ST	IVY ST -	Conflict with existing Street Use Permit.	12B-0053	Refer to Agent - Refer to Agent	
	IVY ST	GROVE ST -	Conflict with existing Street Use Permit.	12B-0053	Refer to Agent - Refer to Agent	
	LARCH ST	EDDY ST -	Conflict with existing Street Use Permit.	12B-0053	Refer to Agent - Refer to Agent	
	LINDEN ST	HAYES ST -	Conflict with existing Street Use Permit.	12B-0053	Refer to Agent - Refer to Agent	
	MCALLISTER ST	REDWOOD ST -	Conflict with existing Street Use Permit.	12B-0053	Refer to Agent - Refer to Agent	
	MYRTLE ST	GEARY BLVD -	Conflict with existing Street Use Permit.	12B-0053	Refer to Agent - Refer to Agent	
	OFARRELL ST \ STARR KING WAY	MYRTLE ST -	Conflict with existing Street Use Permit.	12B-0053	Refer to Agent - Refer to Agent	
	OLIVE ST	OFARRELL ST \ STARR KING WAY -	Conflict with existing Street Use Permit.	12B-0053	Refer to Agent - Refer to Agent	
	PETER YORKE WAY \ POST ST	DANIEL BURNHAM CT -	Conflict with existing Street Use Permit.	12B-0053	Refer to Agent - Refer to Agent	
	REDWOOD ST	GOLDEN GATE AVE -	Conflict with existing Street Use Permit.	12B-0053	Refer to Agent - Refer to Agent	
	SUTTER ST	FERN ST -	Conflict with existing Street Use Permit.	12B-0053	Refer to Agent - Refer to Agent	
	TURK ST	LARCH ST -	Conflict with existing Street Use Permit.	12B-0053	Refer to Agent - Refer to Agent	
	WILLOW ST	ELLIS ST -	Conflict with existing Street Use Permit.	12B-0053	Refer to Agent - Refer to Agent	
	EDDY ST	WILLOW ST -	Conflict with existing Street Use Permit.	12B-0056	Refer to Agent - Refer to Agent	
	ELLIS ST	OLIVE ST -	Conflict with existing Street Use Permit.	12B-0056	Refer to Agent - Refer to Agent	
	ELM ST	TURK ST -	Conflict with existing Street Use Permit.	12B-0056	Refer to Agent - Refer to Agent	
	FELL ST	Intersection	Conflict with existing Street Use Permit.	12B-0056	Refer to Agent - Refer to Agent	
	FELL ST	LINDEN ST -	Conflict with existing Street Use Permit.	12B-0056	Refer to Agent - Refer to Agent	
	FULTON ST	MCALLISTER ST -	Conflict with existing Street Use Permit.	12B-0056	Refer to Agent - Refer to Agent	

Street Name	From St	To St	Message	Job	Contact	Dates
	GOLDEN GATE AVE	ELM ST -	Conflict with existing Street Use Permit.	12B-0056	Refer to Agent - Refer to Agent	
	GROVE ST	FULTON ST -	Conflict with existing Street Use Permit.	12B-0056	Refer to Agent - Refer to Agent	
	HAYES ST	Intersection	Conflict with existing Street Use Permit.	12B-0056	Refer to Agent - Refer to Agent	
	HAYES ST	IVY ST -	Conflict with existing Street Use Permit.	12B-0056	Refer to Agent - Refer to Agent	
	IVY ST	GROVE ST -	Conflict with existing Street Use Permit.	12B-0056	Refer to Agent - Refer to Agent	
	LARCH ST	EDDY ST -	Conflict with existing Street Use Permit.	12B-0056	Refer to Agent - Refer to Agent	
	LINDEN ST	HAYES ST -	Conflict with existing Street Use Permit.	12B-0056	Refer to Agent - Refer to Agent	
	MCALLISTER ST	REDWOOD ST -	Conflict with existing Street Use Permit.	12B-0056	Refer to Agent - Refer to Agent	
	MYRTLE ST	GEARY BLVD -	Conflict with existing Street Use Permit.	12B-0056	Refer to Agent - Refer to Agent	
	OFARRELL ST \ STARR KING WAY	MYRTLE ST -	Conflict with existing Street Use Permit.	12B-0056	Refer to Agent - Refer to Agent	
	OLIVE ST	OFARRELL ST \ STARR KING WAY -	Conflict with existing Street Use Permit.	12B-0056	Refer to Agent - Refer to Agent	
	REDWOOD ST	GOLDEN GATE AVE -	Conflict with existing Street Use Permit.	12B-0056	Refer to Agent - Refer to Agent	
	TURK ST	Intersection	Conflict with existing Street Use Permit.	12B-0056	Refer to Agent - Refer to Agent	
	TURK ST	LARCH ST -	Conflict with existing Street Use Permit.	12B-0056	Refer to Agent - Refer to Agent	
	WILLOW ST	ELLIS ST -	Conflict with existing Street Use Permit.	12B-0056	Refer to Agent - Refer to Agent	
	FULTON ST	MCALLISTER ST -	Conflict with existing Street Use Permit.	12B-0059	Refer to Agent - Refer to Agent	
	GROVE ST	FULTON ST -	Conflict with existing Street Use Permit.	12B-0059	Refer to Agent - Refer to Agent	
	GROVE ST	Intersection	Conflict with existing Street Use Permit.	12B-0059	Refer to Agent - Refer to Agent	
	MCALLISTER ST	Intersection	Conflict with existing Street Use Permit.	12B-0059	Refer to Agent - Refer to Agent	
	AUSTIN ST	PINE ST -	Conflict with existing Street Use Permit.	12B-0065	Refer to Agent - Refer to Agent	
	BUSH ST	AUSTIN ST -	Conflict with existing Street Use Permit.	12B-0065	Refer to Agent - Refer to Agent	
	DANIEL BURNHAM CT	SUTTER ST -	Conflict with existing Street Use Permit.	12B-0065	Refer to Agent - Refer to Agent	
	FELL ST	LINDEN ST -	Conflict with existing Street Use Permit.	12B-0065	Refer to Agent - Refer to Agent	
	FERN ST	BUSH ST -	Conflict with existing Street Use Permit.	12B-0065	Refer to Agent - Refer to Agent	
	FULTON ST	MCALLISTER ST -	Conflict with existing Street Use Permit.	12B-0065	Refer to Agent - Refer to Agent	
	GOLDEN GATE AVE	Intersection	Conflict with existing Street Use Permit.	12B-0065	Refer to Agent - Refer to Agent	
	GROVE ST	FULTON ST -	Conflict with existing Street Use Permit.	12B-0065	Refer to Agent - Refer to Agent	
	HAYES ST	IVY ST -	Conflict with existing Street Use Permit.	12B-0065	Refer to Agent - Refer to Agent	
	IVY ST	GROVE ST -	Conflict with existing Street Use Permit.	12B-0065	Refer to Agent - Refer to Agent	

Street Name	From St	To St	Message	Job	Contact	Dates
	LINDEN ST	HAYES ST -	Conflict with existing Street Use Permit.	12B-0065	Refer to Agent - Refer to Agent	
	MCALLISTER ST	REDWOOD ST -	Conflict with existing Street Use Permit.	12B-0065	Refer to Agent - Refer to Agent	
	PETER YORKE WAY \ POST ST	DANIEL BURNHAM CT -	Conflict with existing Street Use Permit.	12B-0065	Refer to Agent - Refer to Agent	
	PINE ST	Intersection	Conflict with existing Street Use Permit.	12B-0065	Refer to Agent - Refer to Agent	
	REDWOOD ST	GOLDEN GATE AVE -	Conflict with existing Street Use Permit.	12B-0065	Refer to Agent - Refer to Agent	
	SUTTER ST	FERN ST -	Conflict with existing Street Use Permit.	12B-0065	Refer to Agent - Refer to Agent	
	GROVE ST	Intersection	Conflict with existing Street Use Permit.	12B-0067	Refer to Agent - Refer to Agent	
	HAYES ST	IVY ST -	Conflict with existing Street Use Permit.	12B-0067	Refer to Agent - Refer to Agent	
	IVY ST	GROVE ST -	Conflict with existing Street Use Permit.	12B-0067	Refer to Agent - Refer to Agent	
	EDDY ST	WILLOW ST -	Conflict with existing Street Use Permit.	12B-0069	Refer to Agent - Refer to Agent	
	ELLIS ST	OLIVE ST -	Conflict with existing Street Use Permit.	12B-0069	Refer to Agent - Refer to Agent	
	ELM ST	TURK ST -	Conflict with existing Street Use Permit.	12B-0069	Refer to Agent - Refer to Agent	
	GOLDEN GATE AVE	ELM ST -	Conflict with existing Street Use Permit.	12B-0069	Refer to Agent - Refer to Agent	
	LARCH ST	EDDY ST -	Conflict with existing Street Use Permit.	12B-0069	Refer to Agent - Refer to Agent	
	MCALLISTER ST	REDWOOD ST -	Conflict with existing Street Use Permit.	12B-0069	Refer to Agent - Refer to Agent	
	MYRTLE ST	Intersection	Conflict with existing Street Use Permit.	12B-0069	Refer to Agent - Refer to Agent	
	OFARRELL ST \ STARR KING WAY	MYRTLE ST -	Conflict with existing Street Use Permit.	12B-0069	Refer to Agent - Refer to Agent	
	OLIVE ST	OFARRELL ST \ STARR KING WAY -	Conflict with existing Street Use Permit.	12B-0069	Refer to Agent - Refer to Agent	
	REDWOOD ST	GOLDEN GATE AVE -	Conflict with existing Street Use Permit.	12B-0069	Refer to Agent - Refer to Agent	
	TURK ST	LARCH ST -	Conflict with existing Street Use Permit.	12B-0069	Refer to Agent - Refer to Agent	
	WILLOW ST	ELLIS ST -	Conflict with existing Street Use Permit.	12B-0069	Refer to Agent - Refer to Agent	
	EDDY ST	WILLOW ST -	Conflict with existing Street Use Permit.	12B-0080	Refer to Agent - Refer to Agent	
	ELLIS ST	OLIVE ST -	Conflict with existing Street Use Permit.	12B-0080	Refer to Agent - Refer to Agent	
	ELM ST	TURK ST -	Conflict with existing Street Use Permit.	12B-0080	Refer to Agent - Refer to Agent	
	GEARY BLVD	Intersection	Conflict with existing Street Use Permit.	12B-0080	Refer to Agent - Refer to Agent	
	GOLDEN GATE AVE	ELM ST -	Conflict with existing Street Use Permit.	12B-0080	Refer to Agent - Refer to Agent	
	LARCH ST	EDDY ST -	Conflict with existing Street Use Permit.	12B-0080	Refer to Agent - Refer to Agent	
	MCALLISTER ST	Intersection	Conflict with existing Street Use Permit.	12B-0080	Refer to Agent - Refer to Agent	
	MCALLISTER ST	REDWOOD ST -	Conflict with existing Street Use Permit.	12B-0080	Refer to Agent - Refer to Agent	

Street Name	From St	To St	Message	Job	Contact	Dates
	MYRTLE ST	GEARY BLVD -	Conflict with existing Street Use Permit.	12B-0080	Refer to Agent - Refer to Agent	
	OFARRELL ST \ STARR KING WAY	MYRTLE ST -	Conflict with existing Street Use Permit.	12B-0080	Refer to Agent - Refer to Agent	
	OLIVE ST	OFARRELL ST \ STARR KING WAY -	Conflict with existing Street Use Permit.	12B-0080	Refer to Agent - Refer to Agent	
	REDWOOD ST	GOLDEN GATE AVE -	Conflict with existing Street Use Permit.	12B-0080	Refer to Agent - Refer to Agent	
	TURK ST	LARCH ST -	Conflict with existing Street Use Permit.	12B-0080	Refer to Agent - Refer to Agent	
	WILLOW ST	ELLIS ST -	Conflict with existing Street Use Permit.	12B-0080	Refer to Agent - Refer to Agent	
	WILLOW ST	Intersection	Conflict with existing Street Use Permit.	12B-0080	Refer to Agent - Refer to Agent	
	AUSTIN ST	PINE ST -	Conflict with existing Street Use Permit.	12B-0088	Refer to Agent - Refer to Agent	
	BUSH ST	AUSTIN ST -	Conflict with existing Street Use Permit.	12B-0088	Refer to Agent - Refer to Agent	
	DANIEL BURNHAM CT	SUTTER ST -	Conflict with existing Street Use Permit.	12B-0088	Refer to Agent - Refer to Agent	
	FERN ST	BUSH ST -	Conflict with existing Street Use Permit.	12B-0088	Refer to Agent - Refer to Agent	
	PETER YORKE WAY \ POST ST	DANIEL BURNHAM CT -	Conflict with existing Street Use Permit.	12B-0088	Refer to Agent - Refer to Agent	
	PINE ST	Intersection	Conflict with existing Street Use Permit.	12B-0088	Refer to Agent - Refer to Agent	
	SUTTER ST	FERN ST -	Conflict with existing Street Use Permit.	12B-0088	Refer to Agent - Refer to Agent	
	AUSTIN ST	PINE ST -	Conflict with existing Street Use Permit.	12B-0090	Refer to Agent - Refer to Agent	
	BUSH ST	AUSTIN ST -	Conflict with existing Street Use Permit.	12B-0090	Refer to Agent - Refer to Agent	
	DANIEL BURNHAM CT	SUTTER ST -	Conflict with existing Street Use Permit.	12B-0090	Refer to Agent - Refer to Agent	
	EDDY ST	WILLOW ST -	Conflict with existing Street Use Permit.	12B-0090	Refer to Agent - Refer to Agent	
	ELLIS ST	OLIVE ST -	Conflict with existing Street Use Permit.	12B-0090	Refer to Agent - Refer to Agent	
	FELL ST	LINDEN ST -	Conflict with existing Street Use Permit.	12B-0090	Refer to Agent - Refer to Agent	
	FERN ST	BUSH ST -	Conflict with existing Street Use Permit.	12B-0090	Refer to Agent - Refer to Agent	
	FULTON ST	MCALLISTER ST -	Conflict with existing Street Use Permit.	12B-0090	Refer to Agent - Refer to Agent	
	GEARY BLVD	Intersection	Conflict with existing Street Use Permit.	12B-0090	Refer to Agent - Refer to Agent	
	GOLDEN GATE AVE	Intersection	Conflict with existing Street Use Permit.	12B-0090	Refer to Agent - Refer to Agent	
	GROVE ST	FULTON ST -	Conflict with existing Street Use Permit.	12B-0090	Refer to Agent - Refer to Agent	
	HAYES ST	IVY ST -	Conflict with existing Street Use Permit.	12B-0090	Refer to Agent - Refer to Agent	
	IVY ST	GROVE ST -	Conflict with existing Street Use Permit.	12B-0090	Refer to Agent - Refer to Agent	
	LARCH ST	EDDY ST -	Conflict with existing Street Use Permit.	12B-0090	Refer to Agent - Refer to Agent	
	LINDEN ST	HAYES ST -	Conflict with existing Street Use Permit.	12B-0090	Refer to Agent - Refer to Agent	

Street Name	From St	To St	Message	Job	Contact	Dates
	MCALLISTER ST	REDWOOD ST -	Conflict with existing Street Use Permit.	12B-0090	Refer to Agent - Refer to Agent	
	MYRTLE ST	GEARY BLVD -	Conflict with existing Street Use Permit.	12B-0090	Refer to Agent - Refer to Agent	
	OFARRELL ST \ STARR KING WAY	MYRTLE ST -	Conflict with existing Street Use Permit.	12B-0090	Refer to Agent - Refer to Agent	
	OLIVE ST	OFARRELL ST \ STARR KING WAY -	Conflict with existing Street Use Permit.	12B-0090	Refer to Agent - Refer to Agent	
	PETER YORKE WAY \ POST ST	DANIEL BURNHAM CT -	Conflict with existing Street Use Permit.	12B-0090	Refer to Agent - Refer to Agent	
	PINE ST	Intersection	Conflict with existing Street Use Permit.	12B-0090	Refer to Agent - Refer to Agent	
	REDWOOD ST	GOLDEN GATE AVE -	Conflict with existing Street Use Permit.	12B-0090	Refer to Agent - Refer to Agent	
	SUTTER ST	FERN ST -	Conflict with existing Street Use Permit.	12B-0090	Refer to Agent - Refer to Agent	
	TURK ST	LARCH ST -	Conflict with existing Street Use Permit.	12B-0090	Refer to Agent - Refer to Agent	
	WILLOW ST	ELLIS ST -	Conflict with existing Street Use Permit.	12B-0090	Refer to Agent - Refer to Agent	
	EDDY ST	WILLOW ST -	Conflict with existing Street Use Permit.	12B-0093	Refer to Agent - Refer to Agent	
	ELLIS ST	OLIVE ST -	Conflict with existing Street Use Permit.	12B-0093	Refer to Agent - Refer to Agent	
	ELM ST	TURK ST -	Conflict with existing Street Use Permit.	12B-0093	Refer to Agent - Refer to Agent	
	GOLDEN GATE AVE	ELM ST -	Conflict with existing Street Use Permit.	12B-0093	Refer to Agent - Refer to Agent	
	LARCH ST	EDDY ST -	Conflict with existing Street Use Permit.	12B-0093	Refer to Agent - Refer to Agent	
	MCALLISTER ST	Intersection	Conflict with existing Street Use Permit.	12B-0093	Refer to Agent - Refer to Agent	
	MCALLISTER ST	REDWOOD ST -	Conflict with existing Street Use Permit.	12B-0093	Refer to Agent - Refer to Agent	
	MYRTLE ST	GEARY BLVD -	Conflict with existing Street Use Permit.	12B-0093	Refer to Agent - Refer to Agent	
	OFARRELL ST \ STARR KING WAY	MYRTLE ST -	Conflict with existing Street Use Permit.	12B-0093	Refer to Agent - Refer to Agent	
	OLIVE ST	OFARRELL ST \ STARR KING WAY -	Conflict with existing Street Use Permit.	12B-0093	Refer to Agent - Refer to Agent	
	REDWOOD ST	GOLDEN GATE AVE -	Conflict with existing Street Use Permit.	12B-0093	Refer to Agent - Refer to Agent	
	TURK ST	LARCH ST -	Conflict with existing Street Use Permit.	12B-0093	Refer to Agent - Refer to Agent	
	WILLOW ST	ELLIS ST -	Conflict with existing Street Use Permit.	12B-0093	Refer to Agent - Refer to Agent	
	AUSTIN ST	PINE ST -	Conflict with existing Street Use Permit.	12B-0097	Refer to Agent - Refer to Agent	
	BUSH ST	AUSTIN ST -	Conflict with existing Street Use Permit.	12B-0097	Refer to Agent - Refer to Agent	
	CALIFORNIA ST	Intersection	Conflict with existing Street Use Permit.	12B-0097	Refer to Agent - Refer to Agent	
	DANIEL BURNHAM CT	SUTTER ST -	Conflict with existing Street Use Permit.	12B-0097	Refer to Agent - Refer to Agent	
	ELM ST	TURK ST -	Conflict with existing Street Use Permit.	12B-0097	Refer to Agent - Refer to Agent	
	FELL ST	Intersection	Conflict with existing Street Use Permit.	12B-0097	Refer to Agent - Refer to Agent	

Street Name	From St	To St	Message	Job	Contact	Dates
	FELL ST	LINDEN ST -	Conflict with existing Street Use Permit.	12B-0097	Refer to Agent - Refer to Agent	
	FERN ST	BUSH ST -	Conflict with existing Street Use Permit.	12B-0097	Refer to Agent - Refer to Agent	
	FULTON ST	MCALLISTER ST -	Conflict with existing Street Use Permit.	12B-0097	Refer to Agent - Refer to Agent	
	GEARY BLVD	PETER YORKE WAY \ POST ST -	Conflict with existing Street Use Permit.	12B-0097	Refer to Agent - Refer to Agent	
	GOLDEN GATE AVE	ELM ST -	Conflict with existing Street Use Permit.	12B-0097	Refer to Agent - Refer to Agent	
	GROVE ST	FULTON ST -	Conflict with existing Street Use Permit.	12B-0097	Refer to Agent - Refer to Agent	
	HAYES ST	IVY ST -	Conflict with existing Street Use Permit.	12B-0097	Refer to Agent - Refer to Agent	
	IVY ST	GROVE ST -	Conflict with existing Street Use Permit.	12B-0097	Refer to Agent - Refer to Agent	
	LINDEN ST	HAYES ST -	Conflict with existing Street Use Permit.	12B-0097	Refer to Agent - Refer to Agent	
	MCALLISTER ST	REDWOOD ST -	Conflict with existing Street Use Permit.	12B-0097	Refer to Agent - Refer to Agent	
	MYRTLE ST	GEARY BLVD -	Conflict with existing Street Use Permit.	12B-0097	Refer to Agent - Refer to Agent	
	OFARRELL ST \ STARR KING WAY	Intersection	Conflict with existing Street Use Permit.	12B-0097	Refer to Agent - Refer to Agent	
	OFARRELL ST \ STARR KING WAY	MYRTLE ST -	Conflict with existing Street Use Permit.	12B-0097	Refer to Agent - Refer to Agent	
	PETER YORKE WAY \ POST ST	DANIEL BURNHAM CT -	Conflict with existing Street Use Permit.	12B-0097	Refer to Agent - Refer to Agent	
	PETER YORKE WAY \ POST ST	Intersection	Conflict with existing Street Use Permit.	12B-0097	Refer to Agent - Refer to Agent	
	PINE ST	CALIFORNIA ST -	Conflict with existing Street Use Permit.	12B-0097	Refer to Agent - Refer to Agent	
	REDWOOD ST	GOLDEN GATE AVE -	Conflict with existing Street Use Permit.	12B-0097	Refer to Agent - Refer to Agent	
	SUTTER ST	FERN ST -	Conflict with existing Street Use Permit.	12B-0097	Refer to Agent - Refer to Agent	
	TURK ST	Intersection	Conflict with existing Street Use Permit.	12B-0097	Refer to Agent - Refer to Agent	
	GEARY BLVD	Intersection	Conflict with existing Street Use Permit.	12B-0104	Refer to Agent - Refer to Agent	
	FULTON ST	Intersection	Conflict with existing Street Use Permit.	12B-0106	Refer to Agent - Refer to Agent	
	FULTON ST	MCALLISTER ST -	Conflict with existing Street Use Permit.	12B-0106	Refer to Agent - Refer to Agent	
	GOLDEN GATE AVE	Intersection	Conflict with existing Street Use Permit.	12B-0106	Refer to Agent - Refer to Agent	
	GROVE ST	FULTON ST -	Conflict with existing Street Use Permit.	12B-0106	Refer to Agent - Refer to Agent	
	GROVE ST	Intersection	Conflict with existing Street Use Permit.	12B-0106	Refer to Agent - Refer to Agent	
	MCALLISTER ST	Intersection	Conflict with existing Street Use Permit.	12B-0106	Refer to Agent - Refer to Agent	
	MCALLISTER ST	REDWOOD ST -	Conflict with existing Street Use Permit.	12B-0106	Refer to Agent - Refer to Agent	
	REDWOOD ST	GOLDEN GATE AVE -	Conflict with existing Street Use Permit.	12B-0106	Refer to Agent - Refer to Agent	
	REDWOOD ST	Intersection	Conflict with existing Street Use Permit.	12B-0106	Refer to Agent - Refer to Agent	

Street Name	From St	To St	Message	Job	Contact	Dates
	AUSTIN ST	Intersection	Conflict with existing Street Use Permit.	12B-0107	Refer to Agent - Refer to Agent	
	AUSTIN ST	PINE ST -	Conflict with existing Street Use Permit.	12B-0107	Refer to Agent - Refer to Agent	
	BUSH ST	AUSTIN ST -	Conflict with existing Street Use Permit.	12B-0107	Refer to Agent - Refer to Agent	
	BUSH ST	Intersection	Conflict with existing Street Use Permit.	12B-0107	Refer to Agent - Refer to Agent	
	DANIEL BURNHAM CT	Intersection	Conflict with existing Street Use Permit.	12B-0107	Refer to Agent - Refer to Agent	
	DANIEL BURNHAM CT	SUTTER ST -	Conflict with existing Street Use Permit.	12B-0107	Refer to Agent - Refer to Agent	
	EDDY ST	Intersection	Conflict with existing Street Use Permit.	12B-0107	Refer to Agent - Refer to Agent	
	EDDY ST	WILLOW ST -	Conflict with existing Street Use Permit.	12B-0107	Refer to Agent - Refer to Agent	
	ELLIS ST	Intersection	Conflict with existing Street Use Permit.	12B-0107	Refer to Agent - Refer to Agent	
	ELLIS ST	OLIVE ST -	Conflict with existing Street Use Permit.	12B-0107	Refer to Agent - Refer to Agent	
	ELM ST	Intersection	Conflict with existing Street Use Permit.	12B-0107	Refer to Agent - Refer to Agent	
	ELM ST	TURK ST -	Conflict with existing Street Use Permit.	12B-0107	Refer to Agent - Refer to Agent	
	FELL ST	Intersection	Conflict with existing Street Use Permit.	12B-0107	Refer to Agent - Refer to Agent	
	FELL ST	LINDEN ST -	Conflict with existing Street Use Permit.	12B-0107	Refer to Agent - Refer to Agent	
	FERN ST	BUSH ST -	Conflict with existing Street Use Permit.	12B-0107	Refer to Agent - Refer to Agent	
	FERN ST	Intersection	Conflict with existing Street Use Permit.	12B-0107	Refer to Agent - Refer to Agent	
	FULTON ST	Intersection	Conflict with existing Street Use Permit.	12B-0107	Refer to Agent - Refer to Agent	
	FULTON ST	MCALLISTER ST -	Conflict with existing Street Use Permit.	12B-0107	Refer to Agent - Refer to Agent	
	GEARY BLVD	Intersection	Conflict with existing Street Use Permit.	12B-0107	Refer to Agent - Refer to Agent	
	GOLDEN GATE AVE	ELM ST -	Conflict with existing Street Use Permit.	12B-0107	Refer to Agent - Refer to Agent	
	GOLDEN GATE AVE	Intersection	Conflict with existing Street Use Permit.	12B-0107	Refer to Agent - Refer to Agent	
	GROVE ST	FULTON ST -	Conflict with existing Street Use Permit.	12B-0107	Refer to Agent - Refer to Agent	
	GROVE ST	Intersection	Conflict with existing Street Use Permit.	12B-0107	Refer to Agent - Refer to Agent	
	HAYES ST	Intersection	Conflict with existing Street Use Permit.	12B-0107	Refer to Agent - Refer to Agent	
	HAYES ST	IVY ST -	Conflict with existing Street Use Permit.	12B-0107	Refer to Agent - Refer to Agent	
	IVY ST	GROVE ST -	Conflict with existing Street Use Permit.	12B-0107	Refer to Agent - Refer to Agent	
	IVY ST	Intersection	Conflict with existing Street Use Permit.	12B-0107	Refer to Agent - Refer to Agent	
	LARCH ST	EDDY ST -	Conflict with existing Street Use Permit.	12B-0107	Refer to Agent - Refer to Agent	
	LARCH ST	Intersection	Conflict with existing Street Use Permit.	12B-0107	Refer to Agent - Refer to Agent	

Street Name	From St	To St	Message	Job	Contact	Dates
	LINDEN ST	HAYES ST -	Conflict with existing Street Use Permit.	12B-0107	Refer to Agent - Refer to Agent	
	LINDEN ST	Intersection	Conflict with existing Street Use Permit.	12B-0107	Refer to Agent - Refer to Agent	
	MCALLISTER ST	Intersection	Conflict with existing Street Use Permit.	12B-0107	Refer to Agent - Refer to Agent	
	MCALLISTER ST	REDWOOD ST -	Conflict with existing Street Use Permit.	12B-0107	Refer to Agent - Refer to Agent	
	MYRTLE ST	GEARY BLVD -	Conflict with existing Street Use Permit.	12B-0107	Refer to Agent - Refer to Agent	
	MYRTLE ST	Intersection	Conflict with existing Street Use Permit.	12B-0107	Refer to Agent - Refer to Agent	
	OFARRELL ST \ STARR KING WAY	Intersection	Conflict with existing Street Use Permit.	12B-0107	Refer to Agent - Refer to Agent	
	OFARRELL ST \ STARR KING WAY	MYRTLE ST -	Conflict with existing Street Use Permit.	12B-0107	Refer to Agent - Refer to Agent	
	OLIVE ST	Intersection	Conflict with existing Street Use Permit.	12B-0107	Refer to Agent - Refer to Agent	
	OLIVE ST	OFARRELL ST \ STARR KING WAY -	Conflict with existing Street Use Permit.	12B-0107	Refer to Agent - Refer to Agent	
	PETER YORKE WAY \ POST ST	DANIEL BURNHAM CT -	Conflict with existing Street Use Permit.	12B-0107	Refer to Agent - Refer to Agent	
	PETER YORKE WAY \ POST ST	Intersection	Conflict with existing Street Use Permit.	12B-0107	Refer to Agent - Refer to Agent	
	PINE ST	Intersection	Conflict with existing Street Use Permit.	12B-0107	Refer to Agent - Refer to Agent	
	REDWOOD ST	GOLDEN GATE AVE -	Conflict with existing Street Use Permit.	12B-0107	Refer to Agent - Refer to Agent	
	REDWOOD ST	Intersection	Conflict with existing Street Use Permit.	12B-0107	Refer to Agent - Refer to Agent	
	SUTTER ST	FERN ST -	Conflict with existing Street Use Permit.	12B-0107	Refer to Agent - Refer to Agent	
	SUTTER ST	Intersection	Conflict with existing Street Use Permit.	12B-0107	Refer to Agent - Refer to Agent	
	TURK ST	Intersection	Conflict with existing Street Use Permit.	12B-0107	Refer to Agent - Refer to Agent	
	TURK ST	LARCH ST -	Conflict with existing Street Use Permit.	12B-0107	Refer to Agent - Refer to Agent	
	WILLOW ST	ELLIS ST -	Conflict with existing Street Use Permit.	12B-0107	Refer to Agent - Refer to Agent	
	WILLOW ST	Intersection	Conflict with existing Street Use Permit.	12B-0107	Refer to Agent - Refer to Agent	
	AUSTIN ST	Intersection	Conflict with existing Street Use Permit.	12B-0111	Refer to Agent - Refer to Agent	
	AUSTIN ST	PINE ST -	Conflict with existing Street Use Permit.	12B-0111	Refer to Agent - Refer to Agent	
	BUSH ST	AUSTIN ST -	Conflict with existing Street Use Permit.	12B-0111	Refer to Agent - Refer to Agent	
	BUSH ST	Intersection	Conflict with existing Street Use Permit.	12B-0111	Refer to Agent - Refer to Agent	
	CALIFORNIA ST	Intersection	Conflict with existing Street Use Permit.	12B-0111	Refer to Agent - Refer to Agent	
	DANIEL BURNHAM CT	Intersection	Conflict with existing Street Use Permit.	12B-0111	Refer to Agent - Refer to Agent	
	DANIEL BURNHAM CT	SUTTER ST -	Conflict with existing Street Use Permit.	12B-0111	Refer to Agent - Refer to Agent	
	ELM ST	Intersection	Conflict with existing Street Use Permit.	12B-0111	Refer to Agent - Refer to Agent	

Street Name	From St	To St	Message	Job	Contact	Dates
	ELM ST	TURK ST -	Conflict with existing Street Use Permit.	12B-0111	Refer to Agent - Refer to Agent	
	FELL ST	Intersection	Conflict with existing Street Use Permit.	12B-0111	Refer to Agent - Refer to Agent	
	FELL ST	LINDEN ST -	Conflict with existing Street Use Permit.	12B-0111	Refer to Agent - Refer to Agent	
	FERN ST	BUSH ST -	Conflict with existing Street Use Permit.	12B-0111	Refer to Agent - Refer to Agent	
	FERN ST	Intersection	Conflict with existing Street Use Permit.	12B-0111	Refer to Agent - Refer to Agent	
	FULTON ST	Intersection	Conflict with existing Street Use Permit.	12B-0111	Refer to Agent - Refer to Agent	
	FULTON ST	MCALLISTER ST -	Conflict with existing Street Use Permit.	12B-0111	Refer to Agent - Refer to Agent	
	GEARY BLVD	Intersection	Conflict with existing Street Use Permit.	12B-0111	Refer to Agent - Refer to Agent	
	GEARY BLVD	PETER YORKE WAY \ POST ST -	Conflict with existing Street Use Permit.	12B-0111	Refer to Agent - Refer to Agent	
	GOLDEN GATE AVE	ELM ST -	Conflict with existing Street Use Permit.	12B-0111	Refer to Agent - Refer to Agent	
	GOLDEN GATE AVE	Intersection	Conflict with existing Street Use Permit.	12B-0111	Refer to Agent - Refer to Agent	
	GROVE ST	FULTON ST -	Conflict with existing Street Use Permit.	12B-0111	Refer to Agent - Refer to Agent	
	GROVE ST	Intersection	Conflict with existing Street Use Permit.	12B-0111	Refer to Agent - Refer to Agent	
	HAYES ST	Intersection	Conflict with existing Street Use Permit.	12B-0111	Refer to Agent - Refer to Agent	
	HAYES ST	IVY ST -	Conflict with existing Street Use Permit.	12B-0111	Refer to Agent - Refer to Agent	
	IVY ST	GROVE ST -	Conflict with existing Street Use Permit.	12B-0111	Refer to Agent - Refer to Agent	
	IVY ST	Intersection	Conflict with existing Street Use Permit.	12B-0111	Refer to Agent - Refer to Agent	
	LINDEN ST	HAYES ST -	Conflict with existing Street Use Permit.	12B-0111	Refer to Agent - Refer to Agent	
	LINDEN ST	Intersection	Conflict with existing Street Use Permit.	12B-0111	Refer to Agent - Refer to Agent	
	MCALLISTER ST	Intersection	Conflict with existing Street Use Permit.	12B-0111	Refer to Agent - Refer to Agent	
	MCALLISTER ST	REDWOOD ST -	Conflict with existing Street Use Permit.	12B-0111	Refer to Agent - Refer to Agent	
	MYRTLE ST	GEARY BLVD -	Conflict with existing Street Use Permit.	12B-0111	Refer to Agent - Refer to Agent	
	MYRTLE ST	Intersection	Conflict with existing Street Use Permit.	12B-0111	Refer to Agent - Refer to Agent	
	OFARRELL ST \ STARR KING WAY	Intersection	Conflict with existing Street Use Permit.	12B-0111	Refer to Agent - Refer to Agent	
	OFARRELL ST \ STARR KING WAY	MYRTLE ST -	Conflict with existing Street Use Permit.	12B-0111	Refer to Agent - Refer to Agent	
	PETER YORKE WAY \ POST ST	DANIEL BURNHAM CT -	Conflict with existing Street Use Permit.	12B-0111	Refer to Agent - Refer to Agent	
	PETER YORKE WAY \ POST ST	Intersection	Conflict with existing Street Use Permit.	12B-0111	Refer to Agent - Refer to Agent	
	PINE ST	CALIFORNIA ST -	Conflict with existing Street Use Permit.	12B-0111	Refer to Agent - Refer to Agent	
	PINE ST	Intersection	Conflict with existing Street Use Permit.	12B-0111	Refer to Agent - Refer to Agent	

Street Name	From St	To St	Message	Job	Contact	Dates
	REDWOOD ST	GOLDEN GATE AVE -	Conflict with existing Street Use Permit.	12B-0111	Refer to Agent - Refer to Agent	
	REDWOOD ST	Intersection	Conflict with existing Street Use Permit.	12B-0111	Refer to Agent - Refer to Agent	
	SUTTER ST	FERN ST -	Conflict with existing Street Use Permit.	12B-0111	Refer to Agent - Refer to Agent	
	SUTTER ST	Intersection	Conflict with existing Street Use Permit.	12B-0111	Refer to Agent - Refer to Agent	
	TURK ST	Intersection	Conflict with existing Street Use Permit.	12B-0111	Refer to Agent - Refer to Agent	
	GROVE ST	Intersection	Conflict with existing Street Use Permit.	12B-0112	Refer to Agent - Refer to Agent	
	HAYES ST	Intersection	Conflict with existing Street Use Permit.	12B-0112	Refer to Agent - Refer to Agent	
	HAYES ST	IVY ST -	Conflict with existing Street Use Permit.	12B-0112	Refer to Agent - Refer to Agent	
	IVY ST	GROVE ST -	Conflict with existing Street Use Permit.	12B-0112	Refer to Agent - Refer to Agent	
	IVY ST	Intersection	Conflict with existing Street Use Permit.	12B-0112	Refer to Agent - Refer to Agent	
	SUTTER ST	Intersection	Conflict with existing Street Use Permit.	12B-0115	Refer to Agent - Refer to Agent	
	AUSTIN ST	PINE ST -	Conflict with existing Street Use Permit.	12B-0116	Refer to Agent - Refer to Agent	
	BUSH ST	AUSTIN ST -	Conflict with existing Street Use Permit.	12B-0116	Refer to Agent - Refer to Agent	
	CALIFORNIA ST	Intersection	Conflict with existing Street Use Permit.	12B-0116	Refer to Agent - Refer to Agent	
	DANIEL BURNHAM CT	SUTTER ST -	Conflict with existing Street Use Permit.	12B-0116	Refer to Agent - Refer to Agent	
	EDDY ST	WILLOW ST -	Conflict with existing Street Use Permit.	12B-0116	Refer to Agent - Refer to Agent	
	ELLIS ST	Intersection	Conflict with existing Street Use Permit.	12B-0116	Refer to Agent - Refer to Agent	
	ELLIS ST	OLIVE ST -	Conflict with existing Street Use Permit.	12B-0116	Refer to Agent - Refer to Agent	
	ELM ST	TURK ST -	Conflict with existing Street Use Permit.	12B-0116	Refer to Agent - Refer to Agent	
	FELL ST	LINDEN ST -	Conflict with existing Street Use Permit.	12B-0116	Refer to Agent - Refer to Agent	
	FERN ST	BUSH ST -	Conflict with existing Street Use Permit.	12B-0116	Refer to Agent - Refer to Agent	
	FULTON ST	MCALLISTER ST -	Conflict with existing Street Use Permit.	12B-0116	Refer to Agent - Refer to Agent	
	GEARY BLVD	PETER YORKE WAY \ POST ST -	Conflict with existing Street Use Permit.	12B-0116	Refer to Agent - Refer to Agent	
	GOLDEN GATE AVE	ELM ST -	Conflict with existing Street Use Permit.	12B-0116	Refer to Agent - Refer to Agent	
	GROVE ST	FULTON ST -	Conflict with existing Street Use Permit.	12B-0116	Refer to Agent - Refer to Agent	
	GROVE ST	Intersection	Conflict with existing Street Use Permit.	12B-0116	Refer to Agent - Refer to Agent	
	HAYES ST	IVY ST -	Conflict with existing Street Use Permit.	12B-0116	Refer to Agent - Refer to Agent	
	IVY ST	GROVE ST -	Conflict with existing Street Use Permit.	12B-0116	Refer to Agent - Refer to Agent	
	LARCH ST	EDDY ST -	Conflict with existing Street Use Permit.	12B-0116	Refer to Agent - Refer to Agent	

Street Name	From St	To St	Message	Job	Contact	Dates
	LINDEN ST	HAYES ST -	Conflict with existing Street Use Permit.	12B-0116	Refer to Agent - Refer to Agent	
	MCALLISTER ST	Intersection	Conflict with existing Street Use Permit.	12B-0116	Refer to Agent - Refer to Agent	
	MCALLISTER ST	REDWOOD ST -	Conflict with existing Street Use Permit.	12B-0116	Refer to Agent - Refer to Agent	
	MYRTLE ST	GEARY BLVD -	Conflict with existing Street Use Permit.	12B-0116	Refer to Agent - Refer to Agent	
	OFARRELL ST \ STARR KING WAY	MYRTLE ST -	Conflict with existing Street Use Permit.	12B-0116	Refer to Agent - Refer to Agent	
	OLIVE ST	OFARRELL ST \ STARR KING WAY -	Conflict with existing Street Use Permit.	12B-0116	Refer to Agent - Refer to Agent	
	PETER YORKE WAY \ POST ST	DANIEL BURNHAM CT -	Conflict with existing Street Use Permit.	12B-0116	Refer to Agent - Refer to Agent	
	PETER YORKE WAY \ POST ST	Intersection	Conflict with existing Street Use Permit.	12B-0116	Refer to Agent - Refer to Agent	
	PINE ST	CALIFORNIA ST -	Conflict with existing Street Use Permit.	12B-0116	Refer to Agent - Refer to Agent	
	REDWOOD ST	GOLDEN GATE AVE -	Conflict with existing Street Use Permit.	12B-0116	Refer to Agent - Refer to Agent	
	SUTTER ST	FERN ST -	Conflict with existing Street Use Permit.	12B-0116	Refer to Agent - Refer to Agent	
	TURK ST	Intersection	Conflict with existing Street Use Permit.	12B-0116	Refer to Agent - Refer to Agent	
	TURK ST	LARCH ST -	Conflict with existing Street Use Permit.	12B-0116	Refer to Agent - Refer to Agent	
	WILLOW ST	ELLIS ST -	Conflict with existing Street Use Permit.	12B-0116	Refer to Agent - Refer to Agent	
	AUSTIN ST	PINE ST -	Conflict with existing Street Use Permit.	12B-0117	Refer to Agent - Refer to Agent	
	BUSH ST	AUSTIN ST -	Conflict with existing Street Use Permit.	12B-0117	Refer to Agent - Refer to Agent	
	CALIFORNIA ST	SACRAMENTO ST -	Conflict with existing Street Use Permit.	12B-0117	Refer to Agent - Refer to Agent	
	DANIEL BURNHAM CT	SUTTER ST -	Conflict with existing Street Use Permit.	12B-0117	Refer to Agent - Refer to Agent	
	EDDY ST	WILLOW ST -	Conflict with existing Street Use Permit.	12B-0117	Refer to Agent - Refer to Agent	
	ELLIS ST	OLIVE ST -	Conflict with existing Street Use Permit.	12B-0117	Refer to Agent - Refer to Agent	
	ELM ST	TURK ST -	Conflict with existing Street Use Permit.	12B-0117	Refer to Agent - Refer to Agent	
	FELL ST	LINDEN ST -	Conflict with existing Street Use Permit.	12B-0117	Refer to Agent - Refer to Agent	
	FERN ST	BUSH ST -	Conflict with existing Street Use Permit.	12B-0117	Refer to Agent - Refer to Agent	
	FULTON ST	MCALLISTER ST -	Conflict with existing Street Use Permit.	12B-0117	Refer to Agent - Refer to Agent	
	GEARY BLVD	PETER YORKE WAY \ POST ST -	Conflict with existing Street Use Permit.	12B-0117	Refer to Agent - Refer to Agent	
	GOLDEN GATE AVE	ELM ST -	Conflict with existing Street Use Permit.	12B-0117	Refer to Agent - Refer to Agent	
	GROVE ST	FULTON ST -	Conflict with existing Street Use Permit.	12B-0117	Refer to Agent - Refer to Agent	
	HAYES ST	IVY ST -	Conflict with existing Street Use Permit.	12B-0117	Refer to Agent - Refer to Agent	
	IVY ST	GROVE ST -	Conflict with existing Street Use Permit.	12B-0117	Refer to Agent - Refer to Agent	

Street Name	From St	To St	Message	Job	Contact	Dates
	LARCH ST	EDDY ST -	Conflict with existing Street Use Permit.	12B-0117	Refer to Agent - Refer to Agent	
	LINDEN ST	HAYES ST -	Conflict with existing Street Use Permit.	12B-0117	Refer to Agent - Refer to Agent	
	MCALLISTER ST	REDWOOD ST -	Conflict with existing Street Use Permit.	12B-0117	Refer to Agent - Refer to Agent	
	MYRTLE ST	GEARY BLVD -	Conflict with existing Street Use Permit.	12B-0117	Refer to Agent - Refer to Agent	
	OFARRELL ST \ STARR KING WAY	MYRTLE ST -	Conflict with existing Street Use Permit.	12B-0117	Refer to Agent - Refer to Agent	
	OLIVE ST	OFARRELL ST \ STARR KING WAY -	Conflict with existing Street Use Permit.	12B-0117	Refer to Agent - Refer to Agent	
	PETER YORKE WAY \ POST ST	DANIEL BURNHAM CT -	Conflict with existing Street Use Permit.	12B-0117	Refer to Agent - Refer to Agent	
	PINE ST	CALIFORNIA ST -	Conflict with existing Street Use Permit.	12B-0117	Refer to Agent - Refer to Agent	
	REDWOOD ST	GOLDEN GATE AVE -	Conflict with existing Street Use Permit.	12B-0117	Refer to Agent - Refer to Agent	
	SACRAMENTO ST	CLAY ST -	Conflict with existing Street Use Permit.	12B-0117	Refer to Agent - Refer to Agent	
	SUTTER ST	FERN ST -	Conflict with existing Street Use Permit.	12B-0117	Refer to Agent - Refer to Agent	
	TURK ST	LARCH ST -	Conflict with existing Street Use Permit.	12B-0117	Refer to Agent - Refer to Agent	
	WILLOW ST	ELLIS ST -	Conflict with existing Street Use Permit.	12B-0117	Refer to Agent - Refer to Agent	
	AUSTIN ST	PINE ST -	Conflict with existing Street Use Permit.	12B-0118	Refer to Agent - Refer to Agent	
	BUSH ST	AUSTIN ST -	Conflict with existing Street Use Permit.	12B-0118	Refer to Agent - Refer to Agent	
	CALIFORNIA ST	Intersection	Conflict with existing Street Use Permit.	12B-0118	Refer to Agent - Refer to Agent	
	DANIEL BURNHAM CT	SUTTER ST -	Conflict with existing Street Use Permit.	12B-0118	Refer to Agent - Refer to Agent	
	EDDY ST	WILLOW ST -	Conflict with existing Street Use Permit.	12B-0118	Refer to Agent - Refer to Agent	
	ELLIS ST	OLIVE ST -	Conflict with existing Street Use Permit.	12B-0118	Refer to Agent - Refer to Agent	
	ELM ST	TURK ST -	Conflict with existing Street Use Permit.	12B-0118	Refer to Agent - Refer to Agent	
	FELL ST	LINDEN ST -	Conflict with existing Street Use Permit.	12B-0118	Refer to Agent - Refer to Agent	
	FERN ST	BUSH ST -	Conflict with existing Street Use Permit.	12B-0118	Refer to Agent - Refer to Agent	
	FULTON ST	MCALLISTER ST -	Conflict with existing Street Use Permit.	12B-0118	Refer to Agent - Refer to Agent	
	GEARY BLVD	PETER YORKE WAY \ POST ST -	Conflict with existing Street Use Permit.	12B-0118	Refer to Agent - Refer to Agent	
	GOLDEN GATE AVE	ELM ST -	Conflict with existing Street Use Permit.	12B-0118	Refer to Agent - Refer to Agent	
	GROVE ST	FULTON ST -	Conflict with existing Street Use Permit.	12B-0118	Refer to Agent - Refer to Agent	
	HAYES ST	IVY ST -	Conflict with existing Street Use Permit.	12B-0118	Refer to Agent - Refer to Agent	
	IVY ST	GROVE ST -	Conflict with existing Street Use Permit.	12B-0118	Refer to Agent - Refer to Agent	
	LARCH ST	EDDY ST -	Conflict with existing Street Use Permit.	12B-0118	Refer to Agent - Refer to Agent	

Street Name	From St	To St	Message	Job	Contact	Dates
	LINDEN ST	HAYES ST -	Conflict with existing Street Use Permit.	12B-0118	Refer to Agent - Refer to Agent	
	MCALLISTER ST	REDWOOD ST -	Conflict with existing Street Use Permit.	12B-0118	Refer to Agent - Refer to Agent	
	MYRTLE ST	GEARY BLVD -	Conflict with existing Street Use Permit.	12B-0118	Refer to Agent - Refer to Agent	
	OFARRELL ST \ STARR KING WAY	MYRTLE ST -	Conflict with existing Street Use Permit.	12B-0118	Refer to Agent - Refer to Agent	
	OLIVE ST	OFARRELL ST \ STARR KING WAY -	Conflict with existing Street Use Permit.	12B-0118	Refer to Agent - Refer to Agent	
	PETER YORKE WAY \ POST ST	DANIEL BURNHAM CT -	Conflict with existing Street Use Permit.	12B-0118	Refer to Agent - Refer to Agent	
	PETER YORKE WAY \ POST ST	Intersection	Conflict with existing Street Use Permit.	12B-0118	Refer to Agent - Refer to Agent	
	PINE ST	CALIFORNIA ST -	Conflict with existing Street Use Permit.	12B-0118	Refer to Agent - Refer to Agent	
	REDWOOD ST	GOLDEN GATE AVE -	Conflict with existing Street Use Permit.	12B-0118	Refer to Agent - Refer to Agent	
	SUTTER ST	FERN ST -	Conflict with existing Street Use Permit.	12B-0118	Refer to Agent - Refer to Agent	
	TURK ST	Intersection	Conflict with existing Street Use Permit.	12B-0118	Refer to Agent - Refer to Agent	
	TURK ST	LARCH ST -	Conflict with existing Street Use Permit.	12B-0118	Refer to Agent - Refer to Agent	
	WILLOW ST	ELLIS ST -	Conflict with existing Street Use Permit.	12B-0118	Refer to Agent - Refer to Agent	
	AUSTIN ST	Intersection	Conflict with existing Street Use Permit.	12B-0119	Refer to Agent - Refer to Agent	
	AUSTIN ST	PINE ST -	Conflict with existing Street Use Permit.	12B-0119	Refer to Agent - Refer to Agent	
	BUSH ST	AUSTIN ST -	Conflict with existing Street Use Permit.	12B-0119	Refer to Agent - Refer to Agent	
	BUSH ST	Intersection	Conflict with existing Street Use Permit.	12B-0119	Refer to Agent - Refer to Agent	
	CALIFORNIA ST	Intersection	Conflict with existing Street Use Permit.	12B-0119	Refer to Agent - Refer to Agent	
	DANIEL BURNHAM CT	Intersection	Conflict with existing Street Use Permit.	12B-0119	Refer to Agent - Refer to Agent	
	DANIEL BURNHAM CT	SUTTER ST -	Conflict with existing Street Use Permit.	12B-0119	Refer to Agent - Refer to Agent	
	EDDY ST	Intersection	Conflict with existing Street Use Permit.	12B-0119	Refer to Agent - Refer to Agent	
	EDDY ST	WILLOW ST -	Conflict with existing Street Use Permit.	12B-0119	Refer to Agent - Refer to Agent	
	ELLIS ST	Intersection	Conflict with existing Street Use Permit.	12B-0119	Refer to Agent - Refer to Agent	
	ELLIS ST	OLIVE ST -	Conflict with existing Street Use Permit.	12B-0119	Refer to Agent - Refer to Agent	
	ELM ST	Intersection	Conflict with existing Street Use Permit.	12B-0119	Refer to Agent - Refer to Agent	
	ELM ST	TURK ST -	Conflict with existing Street Use Permit.	12B-0119	Refer to Agent - Refer to Agent	
	FELL ST	Intersection	Conflict with existing Street Use Permit.	12B-0119	Refer to Agent - Refer to Agent	
	FELL ST	LINDEN ST -	Conflict with existing Street Use Permit.	12B-0119	Refer to Agent - Refer to Agent	
	FERN ST	BUSH ST -	Conflict with existing Street Use Permit.	12B-0119	Refer to Agent - Refer to Agent	

Street Name	From St	To St	Message	Job	Contact	Dates
	FERN ST	Intersection	Conflict with existing Street Use Permit.	12B-0119	Refer to Agent - Refer to Agent	
	FULTON ST	Intersection	Conflict with existing Street Use Permit.	12B-0119	Refer to Agent - Refer to Agent	
	FULTON ST	MCALLISTER ST -	Conflict with existing Street Use Permit.	12B-0119	Refer to Agent - Refer to Agent	
	GEARY BLVD	Intersection	Conflict with existing Street Use Permit.	12B-0119	Refer to Agent - Refer to Agent	
	GEARY BLVD	PETER YORKE WAY \ POST ST -	Conflict with existing Street Use Permit.	12B-0119	Refer to Agent - Refer to Agent	
	GOLDEN GATE AVE	ELM ST -	Conflict with existing Street Use Permit.	12B-0119	Refer to Agent - Refer to Agent	
	GOLDEN GATE AVE	Intersection	Conflict with existing Street Use Permit.	12B-0119	Refer to Agent - Refer to Agent	
	GROVE ST	FULTON ST -	Conflict with existing Street Use Permit.	12B-0119	Refer to Agent - Refer to Agent	
	GROVE ST	Intersection	Conflict with existing Street Use Permit.	12B-0119	Refer to Agent - Refer to Agent	
	HAYES ST	Intersection	Conflict with existing Street Use Permit.	12B-0119	Refer to Agent - Refer to Agent	
	HAYES ST	IVY ST -	Conflict with existing Street Use Permit.	12B-0119	Refer to Agent - Refer to Agent	
	IVY ST	GROVE ST -	Conflict with existing Street Use Permit.	12B-0119	Refer to Agent - Refer to Agent	
	IVY ST	Intersection	Conflict with existing Street Use Permit.	12B-0119	Refer to Agent - Refer to Agent	
	LARCH ST	EDDY ST -	Conflict with existing Street Use Permit.	12B-0119	Refer to Agent - Refer to Agent	
	LARCH ST	Intersection	Conflict with existing Street Use Permit.	12B-0119	Refer to Agent - Refer to Agent	
	LINDEN ST	HAYES ST -	Conflict with existing Street Use Permit.	12B-0119	Refer to Agent - Refer to Agent	
	LINDEN ST	Intersection	Conflict with existing Street Use Permit.	12B-0119	Refer to Agent - Refer to Agent	
	MCALLISTER ST	Intersection	Conflict with existing Street Use Permit.	12B-0119	Refer to Agent - Refer to Agent	
	MCALLISTER ST	REDWOOD ST -	Conflict with existing Street Use Permit.	12B-0119	Refer to Agent - Refer to Agent	
	MYRTLE ST	GEARY BLVD -	Conflict with existing Street Use Permit.	12B-0119	Refer to Agent - Refer to Agent	
	MYRTLE ST	Intersection	Conflict with existing Street Use Permit.	12B-0119	Refer to Agent - Refer to Agent	
	OFARRELL ST \ STARR KING WAY	Intersection	Conflict with existing Street Use Permit.	12B-0119	Refer to Agent - Refer to Agent	
	OFARRELL ST \ STARR KING WAY	MYRTLE ST -	Conflict with existing Street Use Permit.	12B-0119	Refer to Agent - Refer to Agent	
	OLIVE ST	Intersection	Conflict with existing Street Use Permit.	12B-0119	Refer to Agent - Refer to Agent	
	OLIVE ST	OFARRELL ST \ STARR KING WAY -	Conflict with existing Street Use Permit.	12B-0119	Refer to Agent - Refer to Agent	
	PETER YORKE WAY \ POST ST	DANIEL BURNHAM CT -	Conflict with existing Street Use Permit.	12B-0119	Refer to Agent - Refer to Agent	
	PETER YORKE WAY \ POST ST	Intersection	Conflict with existing Street Use Permit.	12B-0119	Refer to Agent - Refer to Agent	
	PINE ST	CALIFORNIA ST -	Conflict with existing Street Use Permit.	12B-0119	Refer to Agent - Refer to Agent	
	PINE ST	Intersection	Conflict with existing Street Use Permit.	12B-0119	Refer to Agent - Refer to Agent	

Street Name	From St	To St	Message	Job	Contact	Dates
	REDWOOD ST	GOLDEN GATE AVE -	Conflict with existing Street Use Permit.	12B-0119	Refer to Agent - Refer to Agent	
	REDWOOD ST	Intersection	Conflict with existing Street Use Permit.	12B-0119	Refer to Agent - Refer to Agent	
	SUTTER ST	FERN ST -	Conflict with existing Street Use Permit.	12B-0119	Refer to Agent - Refer to Agent	
	SUTTER ST	Intersection	Conflict with existing Street Use Permit.	12B-0119	Refer to Agent - Refer to Agent	
	TURK ST	Intersection	Conflict with existing Street Use Permit.	12B-0119	Refer to Agent - Refer to Agent	
	TURK ST	LARCH ST -	Conflict with existing Street Use Permit.	12B-0119	Refer to Agent - Refer to Agent	
	WILLOW ST	ELLIS ST -	Conflict with existing Street Use Permit.	12B-0119	Refer to Agent - Refer to Agent	
	WILLOW ST	Intersection	Conflict with existing Street Use Permit.	12B-0119	Refer to Agent - Refer to Agent	
	AUSTIN ST	Intersection	Conflict with existing Street Use Permit.	12B-0122	Refer to Agent - Refer to Agent	
	AUSTIN ST	PINE ST -	Conflict with existing Street Use Permit.	12B-0122	Refer to Agent - Refer to Agent	
	BUSH ST	AUSTIN ST -	Conflict with existing Street Use Permit.	12B-0122	Refer to Agent - Refer to Agent	
	BUSH ST	Intersection	Conflict with existing Street Use Permit.	12B-0122	Refer to Agent - Refer to Agent	
	CALIFORNIA ST	Intersection	Conflict with existing Street Use Permit.	12B-0122	Refer to Agent - Refer to Agent	
	DANIEL BURNHAM CT	Intersection	Conflict with existing Street Use Permit.	12B-0122	Refer to Agent - Refer to Agent	
	DANIEL BURNHAM CT	SUTTER ST -	Conflict with existing Street Use Permit.	12B-0122	Refer to Agent - Refer to Agent	
	EDDY ST	Intersection	Conflict with existing Street Use Permit.	12B-0122	Refer to Agent - Refer to Agent	
	EDDY ST	WILLOW ST -	Conflict with existing Street Use Permit.	12B-0122	Refer to Agent - Refer to Agent	
	ELLIS ST	Intersection	Conflict with existing Street Use Permit.	12B-0122	Refer to Agent - Refer to Agent	
	ELLIS ST	OLIVE ST -	Conflict with existing Street Use Permit.	12B-0122	Refer to Agent - Refer to Agent	
	ELM ST	Intersection	Conflict with existing Street Use Permit.	12B-0122	Refer to Agent - Refer to Agent	
	ELM ST	TURK ST -	Conflict with existing Street Use Permit.	12B-0122	Refer to Agent - Refer to Agent	
	FELL ST	Intersection	Conflict with existing Street Use Permit.	12B-0122	Refer to Agent - Refer to Agent	
	FELL ST	LINDEN ST -	Conflict with existing Street Use Permit.	12B-0122	Refer to Agent - Refer to Agent	
	FERN ST	BUSH ST -	Conflict with existing Street Use Permit.	12B-0122	Refer to Agent - Refer to Agent	
	FERN ST	Intersection	Conflict with existing Street Use Permit.	12B-0122	Refer to Agent - Refer to Agent	
	FULTON ST	Intersection	Conflict with existing Street Use Permit.	12B-0122	Refer to Agent - Refer to Agent	
	FULTON ST	MCALLISTER ST -	Conflict with existing Street Use Permit.	12B-0122	Refer to Agent - Refer to Agent	
	GEARY BLVD	Intersection	Conflict with existing Street Use Permit.	12B-0122	Refer to Agent - Refer to Agent	
	GEARY BLVD	PETER YORKE WAY \ POST ST -	Conflict with existing Street Use Permit.	12B-0122	Refer to Agent - Refer to Agent	

Street Name	From St	To St	Message	Job	Contact	Dates
	GOLDEN GATE AVE	ELM ST -	Conflict with existing Street Use Permit.	12B-0122	Refer to Agent - Refer to Agent	
	GOLDEN GATE AVE	Intersection	Conflict with existing Street Use Permit.	12B-0122	Refer to Agent - Refer to Agent	
	GROVE ST	FULTON ST -	Conflict with existing Street Use Permit.	12B-0122	Refer to Agent - Refer to Agent	
	GROVE ST	Intersection	Conflict with existing Street Use Permit.	12B-0122	Refer to Agent - Refer to Agent	
	HAYES ST	Intersection	Conflict with existing Street Use Permit.	12B-0122	Refer to Agent - Refer to Agent	
	HAYES ST	IVY ST -	Conflict with existing Street Use Permit.	12B-0122	Refer to Agent - Refer to Agent	
	IVY ST	GROVE ST -	Conflict with existing Street Use Permit.	12B-0122	Refer to Agent - Refer to Agent	
	IVY ST	Intersection	Conflict with existing Street Use Permit.	12B-0122	Refer to Agent - Refer to Agent	
	LARCH ST	EDDY ST -	Conflict with existing Street Use Permit.	12B-0122	Refer to Agent - Refer to Agent	
	LARCH ST	Intersection	Conflict with existing Street Use Permit.	12B-0122	Refer to Agent - Refer to Agent	
	LINDEN ST	HAYES ST -	Conflict with existing Street Use Permit.	12B-0122	Refer to Agent - Refer to Agent	
	LINDEN ST	Intersection	Conflict with existing Street Use Permit.	12B-0122	Refer to Agent - Refer to Agent	
	MCALLISTER ST	Intersection	Conflict with existing Street Use Permit.	12B-0122	Refer to Agent - Refer to Agent	
	MCALLISTER ST	REDWOOD ST -	Conflict with existing Street Use Permit.	12B-0122	Refer to Agent - Refer to Agent	
	MYRTLE ST	GEARY BLVD -	Conflict with existing Street Use Permit.	12B-0122	Refer to Agent - Refer to Agent	
	MYRTLE ST	Intersection	Conflict with existing Street Use Permit.	12B-0122	Refer to Agent - Refer to Agent	
	OFARRELL ST \ STARR KING WAY	Intersection	Conflict with existing Street Use Permit.	12B-0122	Refer to Agent - Refer to Agent	
	OFARRELL ST \ STARR KING WAY	MYRTLE ST -	Conflict with existing Street Use Permit.	12B-0122	Refer to Agent - Refer to Agent	
	OLIVE ST	Intersection	Conflict with existing Street Use Permit.	12B-0122	Refer to Agent - Refer to Agent	
	OLIVE ST	OFARRELL ST \ STARR KING WAY -	Conflict with existing Street Use Permit.	12B-0122	Refer to Agent - Refer to Agent	
	PETER YORKE WAY \ POST ST	DANIEL BURNHAM CT -	Conflict with existing Street Use Permit.	12B-0122	Refer to Agent - Refer to Agent	
	PETER YORKE WAY \ POST ST	Intersection	Conflict with existing Street Use Permit.	12B-0122	Refer to Agent - Refer to Agent	
	PINE ST	CALIFORNIA ST -	Conflict with existing Street Use Permit.	12B-0122	Refer to Agent - Refer to Agent	
	PINE ST	Intersection	Conflict with existing Street Use Permit.	12B-0122	Refer to Agent - Refer to Agent	
	REDWOOD ST	GOLDEN GATE AVE -	Conflict with existing Street Use Permit.	12B-0122	Refer to Agent - Refer to Agent	
	REDWOOD ST	Intersection	Conflict with existing Street Use Permit.	12B-0122	Refer to Agent - Refer to Agent	
	SUTTER ST	FERN ST -	Conflict with existing Street Use Permit.	12B-0122	Refer to Agent - Refer to Agent	
	SUTTER ST	Intersection	Conflict with existing Street Use Permit.	12B-0122	Refer to Agent - Refer to Agent	
	TURK ST	Intersection	Conflict with existing Street Use Permit.	12B-0122	Refer to Agent - Refer to Agent	

Street Name	From St	To St	Message	Job	Contact	Dates
	TURK ST	LARCH ST -	Conflict with existing Street Use Permit.	12B-0122	Refer to Agent - Refer to Agent	
	WILLOW ST	ELLIS ST -	Conflict with existing Street Use Permit.	12B-0122	Refer to Agent - Refer to Agent	
	WILLOW ST	Intersection	Conflict with existing Street Use Permit.	12B-0122	Refer to Agent - Refer to Agent	
	AUSTIN ST	Intersection	Conflict with existing Street Use Permit.	12B-0124	Refer to Agent - Refer to Agent	
	AUSTIN ST	PINE ST -	Conflict with existing Street Use Permit.	12B-0124	Refer to Agent - Refer to Agent	
	BUSH ST	AUSTIN ST -	Conflict with existing Street Use Permit.	12B-0124	Refer to Agent - Refer to Agent	
	BUSH ST	Intersection	Conflict with existing Street Use Permit.	12B-0124	Refer to Agent - Refer to Agent	
	CALIFORNIA ST	Intersection	Conflict with existing Street Use Permit.	12B-0124	Refer to Agent - Refer to Agent	
	DANIEL BURNHAM CT	Intersection	Conflict with existing Street Use Permit.	12B-0124	Refer to Agent - Refer to Agent	
	DANIEL BURNHAM CT	SUTTER ST -	Conflict with existing Street Use Permit.	12B-0124	Refer to Agent - Refer to Agent	
	ELM ST	Intersection	Conflict with existing Street Use Permit.	12B-0124	Refer to Agent - Refer to Agent	
	ELM ST	TURK ST -	Conflict with existing Street Use Permit.	12B-0124	Refer to Agent - Refer to Agent	
	FELL ST	Intersection	Conflict with existing Street Use Permit.	12B-0124	Refer to Agent - Refer to Agent	
	FELL ST	LINDEN ST -	Conflict with existing Street Use Permit.	12B-0124	Refer to Agent - Refer to Agent	
	FERN ST	BUSH ST -	Conflict with existing Street Use Permit.	12B-0124	Refer to Agent - Refer to Agent	
	FERN ST	Intersection	Conflict with existing Street Use Permit.	12B-0124	Refer to Agent - Refer to Agent	
	FULTON ST	Intersection	Conflict with existing Street Use Permit.	12B-0124	Refer to Agent - Refer to Agent	
	FULTON ST	MCALLISTER ST -	Conflict with existing Street Use Permit.	12B-0124	Refer to Agent - Refer to Agent	
	GEARY BLVD	Intersection	Conflict with existing Street Use Permit.	12B-0124	Refer to Agent - Refer to Agent	
	GEARY BLVD	PETER YORKE WAY \ POST ST -	Conflict with existing Street Use Permit.	12B-0124	Refer to Agent - Refer to Agent	
	GOLDEN GATE AVE	ELM ST -	Conflict with existing Street Use Permit.	12B-0124	Refer to Agent - Refer to Agent	
	GOLDEN GATE AVE	Intersection	Conflict with existing Street Use Permit.	12B-0124	Refer to Agent - Refer to Agent	
	GROVE ST	FULTON ST -	Conflict with existing Street Use Permit.	12B-0124	Refer to Agent - Refer to Agent	
	GROVE ST	Intersection	Conflict with existing Street Use Permit.	12B-0124	Refer to Agent - Refer to Agent	
	HAYES ST	Intersection	Conflict with existing Street Use Permit.	12B-0124	Refer to Agent - Refer to Agent	
	HAYES ST	IVY ST -	Conflict with existing Street Use Permit.	12B-0124	Refer to Agent - Refer to Agent	
	IVY ST	GROVE ST -	Conflict with existing Street Use Permit.	12B-0124	Refer to Agent - Refer to Agent	
	IVY ST	Intersection	Conflict with existing Street Use Permit.	12B-0124	Refer to Agent - Refer to Agent	
	LINDEN ST	HAYES ST -	Conflict with existing Street Use Permit.	12B-0124	Refer to Agent - Refer to Agent	

Street Name	From St	To St	Message	Job	Contact	Dates
	LINDEN ST	Intersection	Conflict with existing Street Use Permit.	12B-0124	Refer to Agent - Refer to Agent	
	MCALLISTER ST	Intersection	Conflict with existing Street Use Permit.	12B-0124	Refer to Agent - Refer to Agent	
	MCALLISTER ST	REDWOOD ST -	Conflict with existing Street Use Permit.	12B-0124	Refer to Agent - Refer to Agent	
	MYRTLE ST	GEARY BLVD -	Conflict with existing Street Use Permit.	12B-0124	Refer to Agent - Refer to Agent	
	MYRTLE ST	Intersection	Conflict with existing Street Use Permit.	12B-0124	Refer to Agent - Refer to Agent	
	OFARRELL ST \ STARR KING WAY	Intersection	Conflict with existing Street Use Permit.	12B-0124	Refer to Agent - Refer to Agent	
	OFARRELL ST \ STARR KING WAY	MYRTLE ST -	Conflict with existing Street Use Permit.	12B-0124	Refer to Agent - Refer to Agent	
	PETER YORKE WAY \ POST ST	DANIEL BURNHAM CT -	Conflict with existing Street Use Permit.	12B-0124	Refer to Agent - Refer to Agent	
	PETER YORKE WAY \ POST ST	Intersection	Conflict with existing Street Use Permit.	12B-0124	Refer to Agent - Refer to Agent	
	PINE ST	CALIFORNIA ST -	Conflict with existing Street Use Permit.	12B-0124	Refer to Agent - Refer to Agent	
	PINE ST	Intersection	Conflict with existing Street Use Permit.	12B-0124	Refer to Agent - Refer to Agent	
	REDWOOD ST	GOLDEN GATE AVE -	Conflict with existing Street Use Permit.	12B-0124	Refer to Agent - Refer to Agent	
	REDWOOD ST	Intersection	Conflict with existing Street Use Permit.	12B-0124	Refer to Agent - Refer to Agent	
	SUTTER ST	FERN ST -	Conflict with existing Street Use Permit.	12B-0124	Refer to Agent - Refer to Agent	
	SUTTER ST	Intersection	Conflict with existing Street Use Permit.	12B-0124	Refer to Agent - Refer to Agent	
	TURK ST	Intersection	Conflict with existing Street Use Permit.	12B-0124	Refer to Agent - Refer to Agent	
	GEARY BLVD	Intersection	Conflict with existing Street Use Permit.	12B-0127	Refer to Agent - Refer to Agent	
	AUSTIN ST	Intersection	Conflict with existing Street Use Permit.	12B-0131	Refer to Agent - Refer to Agent	
	AUSTIN ST	PINE ST -	Conflict with existing Street Use Permit.	12B-0131	Refer to Agent - Refer to Agent	
	BUSH ST	AUSTIN ST -	Conflict with existing Street Use Permit.	12B-0131	Refer to Agent - Refer to Agent	
	BUSH ST	Intersection	Conflict with existing Street Use Permit.	12B-0131	Refer to Agent - Refer to Agent	
	CALIFORNIA ST	Intersection	Conflict with existing Street Use Permit.	12B-0131	Refer to Agent - Refer to Agent	
	DANIEL BURNHAM CT	Intersection	Conflict with existing Street Use Permit.	12B-0131	Refer to Agent - Refer to Agent	
	DANIEL BURNHAM CT	SUTTER ST -	Conflict with existing Street Use Permit.	12B-0131	Refer to Agent - Refer to Agent	
	EDDY ST	Intersection	Conflict with existing Street Use Permit.	12B-0131	Refer to Agent - Refer to Agent	
	EDDY ST	WILLOW ST -	Conflict with existing Street Use Permit.	12B-0131	Refer to Agent - Refer to Agent	
	ELLIS ST	Intersection	Conflict with existing Street Use Permit.	12B-0131	Refer to Agent - Refer to Agent	
	ELLIS ST	OLIVE ST -	Conflict with existing Street Use Permit.	12B-0131	Refer to Agent - Refer to Agent	
	ELM ST	Intersection	Conflict with existing Street Use Permit.	12B-0131	Refer to Agent - Refer to Agent	

Street Name	From St	To St	Message	Job	Contact	Dates
	ELM ST	TURK ST -	Conflict with existing Street Use Permit.	12B-0131	Refer to Agent - Refer to Agent	
	FELL ST	Intersection	Conflict with existing Street Use Permit.	12B-0131	Refer to Agent - Refer to Agent	
	FELL ST	LINDEN ST -	Conflict with existing Street Use Permit.	12B-0131	Refer to Agent - Refer to Agent	
	FERN ST	BUSH ST -	Conflict with existing Street Use Permit.	12B-0131	Refer to Agent - Refer to Agent	
	FERN ST	Intersection	Conflict with existing Street Use Permit.	12B-0131	Refer to Agent - Refer to Agent	
	FULTON ST	Intersection	Conflict with existing Street Use Permit.	12B-0131	Refer to Agent - Refer to Agent	
	FULTON ST	MCALLISTER ST -	Conflict with existing Street Use Permit.	12B-0131	Refer to Agent - Refer to Agent	
	GEARY BLVD	Intersection	Conflict with existing Street Use Permit.	12B-0131	Refer to Agent - Refer to Agent	
	GEARY BLVD	PETER YORKE WAY \ POST ST -	Conflict with existing Street Use Permit.	12B-0131	Refer to Agent - Refer to Agent	
	GOLDEN GATE AVE	ELM ST -	Conflict with existing Street Use Permit.	12B-0131	Refer to Agent - Refer to Agent	
	GOLDEN GATE AVE	Intersection	Conflict with existing Street Use Permit.	12B-0131	Refer to Agent - Refer to Agent	
	GROVE ST	FULTON ST -	Conflict with existing Street Use Permit.	12B-0131	Refer to Agent - Refer to Agent	
	GROVE ST	Intersection	Conflict with existing Street Use Permit.	12B-0131	Refer to Agent - Refer to Agent	
	HAYES ST	Intersection	Conflict with existing Street Use Permit.	12B-0131	Refer to Agent - Refer to Agent	
	HAYES ST	IVY ST -	Conflict with existing Street Use Permit.	12B-0131	Refer to Agent - Refer to Agent	
	IVY ST	GROVE ST -	Conflict with existing Street Use Permit.	12B-0131	Refer to Agent - Refer to Agent	
	IVY ST	Intersection	Conflict with existing Street Use Permit.	12B-0131	Refer to Agent - Refer to Agent	
	LARCH ST	EDDY ST -	Conflict with existing Street Use Permit.	12B-0131	Refer to Agent - Refer to Agent	
	LARCH ST	Intersection	Conflict with existing Street Use Permit.	12B-0131	Refer to Agent - Refer to Agent	
	LINDEN ST	HAYES ST -	Conflict with existing Street Use Permit.	12B-0131	Refer to Agent - Refer to Agent	
	LINDEN ST	Intersection	Conflict with existing Street Use Permit.	12B-0131	Refer to Agent - Refer to Agent	
	MCALLISTER ST	Intersection	Conflict with existing Street Use Permit.	12B-0131	Refer to Agent - Refer to Agent	
	MCALLISTER ST	REDWOOD ST -	Conflict with existing Street Use Permit.	12B-0131	Refer to Agent - Refer to Agent	
	MYRTLE ST	GEARY BLVD -	Conflict with existing Street Use Permit.	12B-0131	Refer to Agent - Refer to Agent	
	MYRTLE ST	Intersection	Conflict with existing Street Use Permit.	12B-0131	Refer to Agent - Refer to Agent	
	OFARRELL ST \ STARR KING WAY	Intersection	Conflict with existing Street Use Permit.	12B-0131	Refer to Agent - Refer to Agent	
	OFARRELL ST \ STARR KING WAY	MYRTLE ST -	Conflict with existing Street Use Permit.	12B-0131	Refer to Agent - Refer to Agent	
	OLIVE ST	Intersection	Conflict with existing Street Use Permit.	12B-0131	Refer to Agent - Refer to Agent	
	OLIVE ST	OFARRELL ST \ STARR KING WAY -	Conflict with existing Street Use Permit.	12B-0131	Refer to Agent - Refer to Agent	

Street Name	From St	To St	Message	Job	Contact	Dates
	PETER YORKE WAY \ POST ST	DANIEL BURNHAM CT -	Conflict with existing Street Use Permit.	12B-0131	Refer to Agent - Refer to Agent	
	PETER YORKE WAY \ POST ST	Intersection	Conflict with existing Street Use Permit.	12B-0131	Refer to Agent - Refer to Agent	
	PINE ST	CALIFORNIA ST -	Conflict with existing Street Use Permit.	12B-0131	Refer to Agent - Refer to Agent	
	PINE ST	Intersection	Conflict with existing Street Use Permit.	12B-0131	Refer to Agent - Refer to Agent	
	REDWOOD ST	GOLDEN GATE AVE -	Conflict with existing Street Use Permit.	12B-0131	Refer to Agent - Refer to Agent	
	REDWOOD ST	Intersection	Conflict with existing Street Use Permit.	12B-0131	Refer to Agent - Refer to Agent	
	SUTTER ST	FERN ST -	Conflict with existing Street Use Permit.	12B-0131	Refer to Agent - Refer to Agent	
	SUTTER ST	Intersection	Conflict with existing Street Use Permit.	12B-0131	Refer to Agent - Refer to Agent	
	TURK ST	Intersection	Conflict with existing Street Use Permit.	12B-0131	Refer to Agent - Refer to Agent	
	TURK ST	LARCH ST -	Conflict with existing Street Use Permit.	12B-0131	Refer to Agent - Refer to Agent	
	WILLOW ST	ELLIS ST -	Conflict with existing Street Use Permit.	12B-0131	Refer to Agent - Refer to Agent	
	WILLOW ST	Intersection	Conflict with existing Street Use Permit.	12B-0131	Refer to Agent - Refer to Agent	
	EDDY ST	WILLOW ST -	Conflict with existing Street Use Permit.	12ECN-0978	800-743-5000 - 800-743-5000	Sep 6 2012-
	HAYES ST	Intersection	Conflict with existing Street Use Permit.	12TS-0138	Jana Lord 510-446-7234 - Jana Lord 510-446-7234	
	AUSTIN ST	Intersection	Conflict with existing Street Use Permit.	13B-0009	Refer to Agent - Refer to Agent	
	AUSTIN ST	PINE ST -	Conflict with existing Street Use Permit.	13B-0009	Refer to Agent - Refer to Agent	
	BUSH ST	AUSTIN ST -	Conflict with existing Street Use Permit.	13B-0009	Refer to Agent - Refer to Agent	
	BUSH ST	Intersection	Conflict with existing Street Use Permit.	13B-0009	Refer to Agent - Refer to Agent	
	CALIFORNIA ST	Intersection	Conflict with existing Street Use Permit.	13B-0009	Refer to Agent - Refer to Agent	
	DANIEL BURNHAM CT	Intersection	Conflict with existing Street Use Permit.	13B-0009	Refer to Agent - Refer to Agent	
	DANIEL BURNHAM CT	SUTTER ST -	Conflict with existing Street Use Permit.	13B-0009	Refer to Agent - Refer to Agent	
	EDDY ST	Intersection	Conflict with existing Street Use Permit.	13B-0009	Refer to Agent - Refer to Agent	
	EDDY ST	WILLOW ST -	Conflict with existing Street Use Permit.	13B-0009	Refer to Agent - Refer to Agent	
	ELLIS ST	Intersection	Conflict with existing Street Use Permit.	13B-0009	Refer to Agent - Refer to Agent	
	ELLIS ST	OLIVE ST -	Conflict with existing Street Use Permit.	13B-0009	Refer to Agent - Refer to Agent	
	ELM ST	Intersection	Conflict with existing Street Use Permit.	13B-0009	Refer to Agent - Refer to Agent	
	ELM ST	TURK ST -	Conflict with existing Street Use Permit.	13B-0009	Refer to Agent - Refer to Agent	
	FELL ST	Intersection	Conflict with existing Street Use Permit.	13B-0009	Refer to Agent - Refer to Agent	

Street Name	From St	To St	Message	Job	Contact	Dates
	FELL ST	LINDEN ST -	Conflict with existing Street Use Permit.	13B-0009	Refer to Agent - Refer to Agent	
	FERN ST	BUSH ST -	Conflict with existing Street Use Permit.	13B-0009	Refer to Agent - Refer to Agent	
	FERN ST	Intersection	Conflict with existing Street Use Permit.	13B-0009	Refer to Agent - Refer to Agent	
	FULTON ST	Intersection	Conflict with existing Street Use Permit.	13B-0009	Refer to Agent - Refer to Agent	
	FULTON ST	MCALLISTER ST -	Conflict with existing Street Use Permit.	13B-0009	Refer to Agent - Refer to Agent	
	GEARY BLVD	Intersection	Conflict with existing Street Use Permit.	13B-0009	Refer to Agent - Refer to Agent	
	GEARY BLVD	PETER YORKE WAY \ POST ST -	Conflict with existing Street Use Permit.	13B-0009	Refer to Agent - Refer to Agent	
	GOLDEN GATE AVE	ELM ST -	Conflict with existing Street Use Permit.	13B-0009	Refer to Agent - Refer to Agent	
	GOLDEN GATE AVE	Intersection	Conflict with existing Street Use Permit.	13B-0009	Refer to Agent - Refer to Agent	
	GROVE ST	FULTON ST -	Conflict with existing Street Use Permit.	13B-0009	Refer to Agent - Refer to Agent	
	GROVE ST	Intersection	Conflict with existing Street Use Permit.	13B-0009	Refer to Agent - Refer to Agent	
	HAYES ST	Intersection	Conflict with existing Street Use Permit.	13B-0009	Refer to Agent - Refer to Agent	
	HAYES ST	IVY ST -	Conflict with existing Street Use Permit.	13B-0009	Refer to Agent - Refer to Agent	
	IVY ST	GROVE ST -	Conflict with existing Street Use Permit.	13B-0009	Refer to Agent - Refer to Agent	
	IVY ST	Intersection	Conflict with existing Street Use Permit.	13B-0009	Refer to Agent - Refer to Agent	
	LARCH ST	EDDY ST -	Conflict with existing Street Use Permit.	13B-0009	Refer to Agent - Refer to Agent	
	LARCH ST	Intersection	Conflict with existing Street Use Permit.	13B-0009	Refer to Agent - Refer to Agent	
	LINDEN ST	HAYES ST -	Conflict with existing Street Use Permit.	13B-0009	Refer to Agent - Refer to Agent	
	LINDEN ST	Intersection	Conflict with existing Street Use Permit.	13B-0009	Refer to Agent - Refer to Agent	
	MCALLISTER ST	Intersection	Conflict with existing Street Use Permit.	13B-0009	Refer to Agent - Refer to Agent	
	MCALLISTER ST	REDWOOD ST -	Conflict with existing Street Use Permit.	13B-0009	Refer to Agent - Refer to Agent	
	MYRTLE ST	GEARY BLVD -	Conflict with existing Street Use Permit.	13B-0009	Refer to Agent - Refer to Agent	
	MYRTLE ST	Intersection	Conflict with existing Street Use Permit.	13B-0009	Refer to Agent - Refer to Agent	
	OFARRELL ST \ STARR KING WAY	Intersection	Conflict with existing Street Use Permit.	13B-0009	Refer to Agent - Refer to Agent	
	OFARRELL ST \ STARR KING WAY	MYRTLE ST -	Conflict with existing Street Use Permit.	13B-0009	Refer to Agent - Refer to Agent	
	OLIVE ST	Intersection	Conflict with existing Street Use Permit.	13B-0009	Refer to Agent - Refer to Agent	
	OLIVE ST	OFARRELL ST \ STARR KING WAY -	Conflict with existing Street Use Permit.	13B-0009	Refer to Agent - Refer to Agent	
	PETER YORKE WAY \ POST ST	DANIEL BURNHAM CT -	Conflict with existing Street Use Permit.	13B-0009	Refer to Agent - Refer to Agent	
	PETER YORKE WAY \ POST ST	Intersection	Conflict with existing Street Use Permit.	13B-0009	Refer to Agent - Refer to Agent	

Street Name	From St	To St	Message	Job	Contact	Dates
	PINE ST	CALIFORNIA ST -	Conflict with existing Street Use Permit.	13B-0009	Refer to Agent - Refer to Agent	
	PINE ST	Intersection	Conflict with existing Street Use Permit.	13B-0009	Refer to Agent - Refer to Agent	
	REDWOOD ST	GOLDEN GATE AVE -	Conflict with existing Street Use Permit.	13B-0009	Refer to Agent - Refer to Agent	
	REDWOOD ST	Intersection	Conflict with existing Street Use Permit.	13B-0009	Refer to Agent - Refer to Agent	
	SUTTER ST	FERN ST -	Conflict with existing Street Use Permit.	13B-0009	Refer to Agent - Refer to Agent	
	SUTTER ST	Intersection	Conflict with existing Street Use Permit.	13B-0009	Refer to Agent - Refer to Agent	
	TURK ST	Intersection	Conflict with existing Street Use Permit.	13B-0009	Refer to Agent - Refer to Agent	
	TURK ST	LARCH ST -	Conflict with existing Street Use Permit.	13B-0009	Refer to Agent - Refer to Agent	
	WILLOW ST	ELLIS ST -	Conflict with existing Street Use Permit.	13B-0009	Refer to Agent - Refer to Agent	
	WILLOW ST	Intersection	Conflict with existing Street Use Permit.	13B-0009	Refer to Agent - Refer to Agent	
	AUSTIN ST	Intersection	Conflict with existing Street Use Permit.	13B-0012	Refer to Agent - Refer to Agent	
	AUSTIN ST	PINE ST -	Conflict with existing Street Use Permit.	13B-0012	Refer to Agent - Refer to Agent	
	BUSH ST	AUSTIN ST -	Conflict with existing Street Use Permit.	13B-0012	Refer to Agent - Refer to Agent	
	BUSH ST	Intersection	Conflict with existing Street Use Permit.	13B-0012	Refer to Agent - Refer to Agent	
	CALIFORNIA ST	Intersection	Conflict with existing Street Use Permit.	13B-0012	Refer to Agent - Refer to Agent	
	DANIEL BURNHAM CT	Intersection	Conflict with existing Street Use Permit.	13B-0012	Refer to Agent - Refer to Agent	
	DANIEL BURNHAM CT	SUTTER ST -	Conflict with existing Street Use Permit.	13B-0012	Refer to Agent - Refer to Agent	
	FELL ST	Intersection	Conflict with existing Street Use Permit.	13B-0012	Refer to Agent - Refer to Agent	
	FERN ST	BUSH ST -	Conflict with existing Street Use Permit.	13B-0012	Refer to Agent - Refer to Agent	
	FERN ST	Intersection	Conflict with existing Street Use Permit.	13B-0012	Refer to Agent - Refer to Agent	
	GEARY BLVD	Intersection	Conflict with existing Street Use Permit.	13B-0012	Refer to Agent - Refer to Agent	
	GEARY BLVD	PETER YORKE WAY \ POST ST -	Conflict with existing Street Use Permit.	13B-0012	Refer to Agent - Refer to Agent	
	MYRTLE ST	GEARY BLVD -	Conflict with existing Street Use Permit.	13B-0012	Refer to Agent - Refer to Agent	
	MYRTLE ST	Intersection	Conflict with existing Street Use Permit.	13B-0012	Refer to Agent - Refer to Agent	
	OFARRELL ST \ STARR KING WAY	Intersection	Conflict with existing Street Use Permit.	13B-0012	Refer to Agent - Refer to Agent	
	OFARRELL ST \ STARR KING WAY	MYRTLE ST -	Conflict with existing Street Use Permit.	13B-0012	Refer to Agent - Refer to Agent	
	PETER YORKE WAY \ POST ST	DANIEL BURNHAM CT -	Conflict with existing Street Use Permit.	13B-0012	Refer to Agent - Refer to Agent	
	PETER YORKE WAY \ POST ST	Intersection	Conflict with existing Street Use Permit.	13B-0012	Refer to Agent - Refer to Agent	
	PINE ST	CALIFORNIA ST -	Conflict with existing Street Use Permit.	13B-0012	Refer to Agent - Refer to Agent	

Street Name	From St	To St	Message	Job	Contact	Dates
	PINE ST	Intersection	Conflict with existing Street Use Permit.	13B-0012	Refer to Agent - Refer to Agent	
	SUTTER ST	FERN ST -	Conflict with existing Street Use Permit.	13B-0012	Refer to Agent - Refer to Agent	
	SUTTER ST	Intersection	Conflict with existing Street Use Permit.	13B-0012	Refer to Agent - Refer to Agent	
	AUSTIN ST	Intersection	Conflict with existing Street Use Permit.	13B-0017	Refer to Agent - Refer to Agent	
	AUSTIN ST	PINE ST -	Conflict with existing Street Use Permit.	13B-0017	Refer to Agent - Refer to Agent	
	BUSH ST	AUSTIN ST -	Conflict with existing Street Use Permit.	13B-0017	Refer to Agent - Refer to Agent	
	BUSH ST	Intersection	Conflict with existing Street Use Permit.	13B-0017	Refer to Agent - Refer to Agent	
	CALIFORNIA ST	Intersection	Conflict with existing Street Use Permit.	13B-0017	Refer to Agent - Refer to Agent	
	DANIEL BURNHAM CT	Intersection	Conflict with existing Street Use Permit.	13B-0017	Refer to Agent - Refer to Agent	
	DANIEL BURNHAM CT	SUTTER ST -	Conflict with existing Street Use Permit.	13B-0017	Refer to Agent - Refer to Agent	
	EDDY ST	Intersection	Conflict with existing Street Use Permit.	13B-0017	Refer to Agent - Refer to Agent	
	EDDY ST	WILLOW ST -	Conflict with existing Street Use Permit.	13B-0017	Refer to Agent - Refer to Agent	
	ELLIS ST	Intersection	Conflict with existing Street Use Permit.	13B-0017	Refer to Agent - Refer to Agent	
	ELLIS ST	OLIVE ST -	Conflict with existing Street Use Permit.	13B-0017	Refer to Agent - Refer to Agent	
	ELM ST	Intersection	Conflict with existing Street Use Permit.	13B-0017	Refer to Agent - Refer to Agent	
	ELM ST	TURK ST -	Conflict with existing Street Use Permit.	13B-0017	Refer to Agent - Refer to Agent	
	FELL ST	Intersection	Conflict with existing Street Use Permit.	13B-0017	Refer to Agent - Refer to Agent	
	FELL ST	LINDEN ST -	Conflict with existing Street Use Permit.	13B-0017	Refer to Agent - Refer to Agent	
	FERN ST	BUSH ST -	Conflict with existing Street Use Permit.	13B-0017	Refer to Agent - Refer to Agent	
	FERN ST	Intersection	Conflict with existing Street Use Permit.	13B-0017	Refer to Agent - Refer to Agent	
	FULTON ST	Intersection	Conflict with existing Street Use Permit.	13B-0017	Refer to Agent - Refer to Agent	
	FULTON ST	MCALLISTER ST -	Conflict with existing Street Use Permit.	13B-0017	Refer to Agent - Refer to Agent	
	GEARY BLVD	Intersection	Conflict with existing Street Use Permit.	13B-0017	Refer to Agent - Refer to Agent	
	GEARY BLVD	PETER YORKE WAY \ POST ST -	Conflict with existing Street Use Permit.	13B-0017	Refer to Agent - Refer to Agent	
	GOLDEN GATE AVE	ELM ST -	Conflict with existing Street Use Permit.	13B-0017	Refer to Agent - Refer to Agent	
	GOLDEN GATE AVE	Intersection	Conflict with existing Street Use Permit.	13B-0017	Refer to Agent - Refer to Agent	
	GROVE ST	FULTON ST -	Conflict with existing Street Use Permit.	13B-0017	Refer to Agent - Refer to Agent	
	GROVE ST	Intersection	Conflict with existing Street Use Permit.	13B-0017	Refer to Agent - Refer to Agent	
	HAYES ST	Intersection	Conflict with existing Street Use Permit.	13B-0017	Refer to Agent - Refer to Agent	

Street Name	From St	To St	Message	Job	Contact	Dates
	HAYES ST	IVY ST -	Conflict with existing Street Use Permit.	13B-0017	Refer to Agent - Refer to Agent	
	IVY ST	GROVE ST -	Conflict with existing Street Use Permit.	13B-0017	Refer to Agent - Refer to Agent	
	IVY ST	Intersection	Conflict with existing Street Use Permit.	13B-0017	Refer to Agent - Refer to Agent	
	LARCH ST	EDDY ST -	Conflict with existing Street Use Permit.	13B-0017	Refer to Agent - Refer to Agent	
	LARCH ST	Intersection	Conflict with existing Street Use Permit.	13B-0017	Refer to Agent - Refer to Agent	
	LINDEN ST	HAYES ST -	Conflict with existing Street Use Permit.	13B-0017	Refer to Agent - Refer to Agent	
	LINDEN ST	Intersection	Conflict with existing Street Use Permit.	13B-0017	Refer to Agent - Refer to Agent	
	MCALLISTER ST	Intersection	Conflict with existing Street Use Permit.	13B-0017	Refer to Agent - Refer to Agent	
	MCALLISTER ST	REDWOOD ST -	Conflict with existing Street Use Permit.	13B-0017	Refer to Agent - Refer to Agent	
	MYRTLE ST	GEARY BLVD -	Conflict with existing Street Use Permit.	13B-0017	Refer to Agent - Refer to Agent	
	MYRTLE ST	Intersection	Conflict with existing Street Use Permit.	13B-0017	Refer to Agent - Refer to Agent	
	OFARRELL ST \ STARR KING WAY	Intersection	Conflict with existing Street Use Permit.	13B-0017	Refer to Agent - Refer to Agent	
	OFARRELL ST \ STARR KING WAY	MYRTLE ST -	Conflict with existing Street Use Permit.	13B-0017	Refer to Agent - Refer to Agent	
	OLIVE ST	Intersection	Conflict with existing Street Use Permit.	13B-0017	Refer to Agent - Refer to Agent	
	OLIVE ST	OFARRELL ST \ STARR KING WAY -	Conflict with existing Street Use Permit.	13B-0017	Refer to Agent - Refer to Agent	
	PETER YORKE WAY \ POST ST	DANIEL BURNHAM CT -	Conflict with existing Street Use Permit.	13B-0017	Refer to Agent - Refer to Agent	
	PETER YORKE WAY \ POST ST	Intersection	Conflict with existing Street Use Permit.	13B-0017	Refer to Agent - Refer to Agent	
	PINE ST	CALIFORNIA ST -	Conflict with existing Street Use Permit.	13B-0017	Refer to Agent - Refer to Agent	
	PINE ST	Intersection	Conflict with existing Street Use Permit.	13B-0017	Refer to Agent - Refer to Agent	
	REDWOOD ST	GOLDEN GATE AVE -	Conflict with existing Street Use Permit.	13B-0017	Refer to Agent - Refer to Agent	
	REDWOOD ST	Intersection	Conflict with existing Street Use Permit.	13B-0017	Refer to Agent - Refer to Agent	
	SUTTER ST	FERN ST -	Conflict with existing Street Use Permit.	13B-0017	Refer to Agent - Refer to Agent	
	SUTTER ST	Intersection	Conflict with existing Street Use Permit.	13B-0017	Refer to Agent - Refer to Agent	
	TURK ST	Intersection	Conflict with existing Street Use Permit.	13B-0017	Refer to Agent - Refer to Agent	
	TURK ST	LARCH ST -	Conflict with existing Street Use Permit.	13B-0017	Refer to Agent - Refer to Agent	
	WILLOW ST	ELLIS ST -	Conflict with existing Street Use Permit.	13B-0017	Refer to Agent - Refer to Agent	
	WILLOW ST	Intersection	Conflict with existing Street Use Permit.	13B-0017	Refer to Agent - Refer to Agent	
	HAYES ST	Intersection	Conflict with existing Street Use Permit.	13B-0020	Refer to Agent - Refer to Agent	
	AUSTIN ST	PINE ST -	Conflict with existing Street Use Permit.	13B-0034	Refer to Agent - Refer to Agent	

Street Name	From St	To St	Message	Job	Contact	Dates
	BUSH ST	AUSTIN ST -	Conflict with existing Street Use Permit.	13B-0034	Refer to Agent - Refer to Agent	
	DANIEL BURNHAM CT	SUTTER ST -	Conflict with existing Street Use Permit.	13B-0034	Refer to Agent - Refer to Agent	
	FERN ST	BUSH ST -	Conflict with existing Street Use Permit.	13B-0034	Refer to Agent - Refer to Agent	
	GEARY BLVD	PETER YORKE WAY \ POST ST -	Conflict with existing Street Use Permit.	13B-0034	Refer to Agent - Refer to Agent	
	PETER YORKE WAY \ POST ST	DANIEL BURNHAM CT -	Conflict with existing Street Use Permit.	13B-0034	Refer to Agent - Refer to Agent	
	PINE ST	Intersection	Conflict with existing Street Use Permit.	13B-0034	Refer to Agent - Refer to Agent	
	SUTTER ST	FERN ST -	Conflict with existing Street Use Permit.	13B-0034	Refer to Agent - Refer to Agent	
	AUSTIN ST	PINE ST -	Conflict with existing Street Use Permit.	13B-0035	Refer to Agent - Refer to Agent	
	BUSH ST	AUSTIN ST -	Conflict with existing Street Use Permit.	13B-0035	Refer to Agent - Refer to Agent	
	DANIEL BURNHAM CT	SUTTER ST -	Conflict with existing Street Use Permit.	13B-0035	Refer to Agent - Refer to Agent	
	FERN ST	BUSH ST -	Conflict with existing Street Use Permit.	13B-0035	Refer to Agent - Refer to Agent	
	GEARY BLVD	PETER YORKE WAY \ POST ST -	Conflict with existing Street Use Permit.	13B-0035	Refer to Agent - Refer to Agent	
	PETER YORKE WAY \ POST ST	DANIEL BURNHAM CT -	Conflict with existing Street Use Permit.	13B-0035	Refer to Agent - Refer to Agent	
	PINE ST	Intersection	Conflict with existing Street Use Permit.	13B-0035	Refer to Agent - Refer to Agent	
	SUTTER ST	FERN ST -	Conflict with existing Street Use Permit.	13B-0035	Refer to Agent - Refer to Agent	
	ELM ST	Intersection	Conflict with existing Street Use Permit.	13B-0037	Refer to Agent - Refer to Agent	
	ELM ST	TURK ST -	Conflict with existing Street Use Permit.	13B-0037	Refer to Agent - Refer to Agent	
	FULTON ST	Intersection	Conflict with existing Street Use Permit.	13B-0037	Refer to Agent - Refer to Agent	
	FULTON ST	MCALLISTER ST -	Conflict with existing Street Use Permit.	13B-0037	Refer to Agent - Refer to Agent	
	GOLDEN GATE AVE	ELM ST -	Conflict with existing Street Use Permit.	13B-0037	Refer to Agent - Refer to Agent	
	GOLDEN GATE AVE	Intersection	Conflict with existing Street Use Permit.	13B-0037	Refer to Agent - Refer to Agent	
	GROVE ST	FULTON ST -	Conflict with existing Street Use Permit.	13B-0037	Refer to Agent - Refer to Agent	
	GROVE ST	Intersection	Conflict with existing Street Use Permit.	13B-0037	Refer to Agent - Refer to Agent	
	MCALLISTER ST	Intersection	Conflict with existing Street Use Permit.	13B-0037	Refer to Agent - Refer to Agent	
	MCALLISTER ST	REDWOOD ST -	Conflict with existing Street Use Permit.	13B-0037	Refer to Agent - Refer to Agent	
	REDWOOD ST	GOLDEN GATE AVE -	Conflict with existing Street Use Permit.	13B-0037	Refer to Agent - Refer to Agent	
	REDWOOD ST	Intersection	Conflict with existing Street Use Permit.	13B-0037	Refer to Agent - Refer to Agent	
	TURK ST	Intersection	Conflict with existing Street Use Permit.	13B-0037	Refer to Agent - Refer to Agent	
	GROVE ST	Intersection	Conflict with existing Street Use Permit.	13B-0039	Refer to Agent - Refer to Agent	

Street Name	From St	To St	Message	Job	Contact	Dates
	HAYES ST	Intersection	Conflict with existing Street Use Permit.	13B-0039	Refer to Agent - Refer to Agent	
	HAYES ST	IVY ST -	Conflict with existing Street Use Permit.	13B-0039	Refer to Agent - Refer to Agent	
	IVY ST	GROVE ST -	Conflict with existing Street Use Permit.	13B-0039	Refer to Agent - Refer to Agent	
	IVY ST	Intersection	Conflict with existing Street Use Permit.	13B-0039	Refer to Agent - Refer to Agent	
	AUSTIN ST	Intersection	Conflict with existing Street Use Permit.	13B-0040	Refer to Agent - Refer to Agent	
	AUSTIN ST	PINE ST -	Conflict with existing Street Use Permit.	13B-0040	Refer to Agent - Refer to Agent	
	BUSH ST	AUSTIN ST -	Conflict with existing Street Use Permit.	13B-0040	Refer to Agent - Refer to Agent	
	BUSH ST	Intersection	Conflict with existing Street Use Permit.	13B-0040	Refer to Agent - Refer to Agent	
	DANIEL BURNHAM CT	Intersection	Conflict with existing Street Use Permit.	13B-0040	Refer to Agent - Refer to Agent	
	DANIEL BURNHAM CT	SUTTER ST -	Conflict with existing Street Use Permit.	13B-0040	Refer to Agent - Refer to Agent	
	EDDY ST	Intersection	Conflict with existing Street Use Permit.	13B-0040	Refer to Agent - Refer to Agent	
	EDDY ST	WILLOW ST -	Conflict with existing Street Use Permit.	13B-0040	Refer to Agent - Refer to Agent	
	ELLIS ST	Intersection	Conflict with existing Street Use Permit.	13B-0040	Refer to Agent - Refer to Agent	
	ELLIS ST	OLIVE ST -	Conflict with existing Street Use Permit.	13B-0040	Refer to Agent - Refer to Agent	
	ELM ST	Intersection	Conflict with existing Street Use Permit.	13B-0040	Refer to Agent - Refer to Agent	
	ELM ST	TURK ST -	Conflict with existing Street Use Permit.	13B-0040	Refer to Agent - Refer to Agent	
	FELL ST	Intersection	Conflict with existing Street Use Permit.	13B-0040	Refer to Agent - Refer to Agent	
	FELL ST	LINDEN ST -	Conflict with existing Street Use Permit.	13B-0040	Refer to Agent - Refer to Agent	
	FERN ST	BUSH ST -	Conflict with existing Street Use Permit.	13B-0040	Refer to Agent - Refer to Agent	
	FERN ST	Intersection	Conflict with existing Street Use Permit.	13B-0040	Refer to Agent - Refer to Agent	
	FULTON ST	Intersection	Conflict with existing Street Use Permit.	13B-0040	Refer to Agent - Refer to Agent	
	FULTON ST	MCALLISTER ST -	Conflict with existing Street Use Permit.	13B-0040	Refer to Agent - Refer to Agent	
	GEARY BLVD	Intersection	Conflict with existing Street Use Permit.	13B-0040	Refer to Agent - Refer to Agent	
	GOLDEN GATE AVE	ELM ST -	Conflict with existing Street Use Permit.	13B-0040	Refer to Agent - Refer to Agent	
	GOLDEN GATE AVE	Intersection	Conflict with existing Street Use Permit.	13B-0040	Refer to Agent - Refer to Agent	
	GROVE ST	FULTON ST -	Conflict with existing Street Use Permit.	13B-0040	Refer to Agent - Refer to Agent	
	GROVE ST	Intersection	Conflict with existing Street Use Permit.	13B-0040	Refer to Agent - Refer to Agent	
	HAYES ST	Intersection	Conflict with existing Street Use Permit.	13B-0040	Refer to Agent - Refer to Agent	
	HAYES ST	IVY ST -	Conflict with existing Street Use Permit.	13B-0040	Refer to Agent - Refer to Agent	

Street Name	From St	To St	Message	Job	Contact	Dates
	IVY ST	GROVE ST -	Conflict with existing Street Use Permit.	13B-0040	Refer to Agent - Refer to Agent	
	IVY ST	Intersection	Conflict with existing Street Use Permit.	13B-0040	Refer to Agent - Refer to Agent	
	LARCH ST	EDDY ST -	Conflict with existing Street Use Permit.	13B-0040	Refer to Agent - Refer to Agent	
	LARCH ST	Intersection	Conflict with existing Street Use Permit.	13B-0040	Refer to Agent - Refer to Agent	
	LINDEN ST	HAYES ST -	Conflict with existing Street Use Permit.	13B-0040	Refer to Agent - Refer to Agent	
	LINDEN ST	Intersection	Conflict with existing Street Use Permit.	13B-0040	Refer to Agent - Refer to Agent	
	MCALLISTER ST	Intersection	Conflict with existing Street Use Permit.	13B-0040	Refer to Agent - Refer to Agent	
	MCALLISTER ST	REDWOOD ST -	Conflict with existing Street Use Permit.	13B-0040	Refer to Agent - Refer to Agent	
	MYRTLE ST	GEARY BLVD -	Conflict with existing Street Use Permit.	13B-0040	Refer to Agent - Refer to Agent	
	MYRTLE ST	Intersection	Conflict with existing Street Use Permit.	13B-0040	Refer to Agent - Refer to Agent	
	OFARRELL ST \ STARR KING WAY	Intersection	Conflict with existing Street Use Permit.	13B-0040	Refer to Agent - Refer to Agent	
	OFARRELL ST \ STARR KING WAY	MYRTLE ST -	Conflict with existing Street Use Permit.	13B-0040	Refer to Agent - Refer to Agent	
	OLIVE ST	Intersection	Conflict with existing Street Use Permit.	13B-0040	Refer to Agent - Refer to Agent	
	OLIVE ST	OFARRELL ST \ STARR KING WAY -	Conflict with existing Street Use Permit.	13B-0040	Refer to Agent - Refer to Agent	
	PETER YORKE WAY \ POST ST	DANIEL BURNHAM CT -	Conflict with existing Street Use Permit.	13B-0040	Refer to Agent - Refer to Agent	
	PETER YORKE WAY \ POST ST	Intersection	Conflict with existing Street Use Permit.	13B-0040	Refer to Agent - Refer to Agent	
	PINE ST	Intersection	Conflict with existing Street Use Permit.	13B-0040	Refer to Agent - Refer to Agent	
	REDWOOD ST	GOLDEN GATE AVE -	Conflict with existing Street Use Permit.	13B-0040	Refer to Agent - Refer to Agent	
	REDWOOD ST	Intersection	Conflict with existing Street Use Permit.	13B-0040	Refer to Agent - Refer to Agent	
	SUTTER ST	FERN ST -	Conflict with existing Street Use Permit.	13B-0040	Refer to Agent - Refer to Agent	
	SUTTER ST	Intersection	Conflict with existing Street Use Permit.	13B-0040	Refer to Agent - Refer to Agent	
	TURK ST	Intersection	Conflict with existing Street Use Permit.	13B-0040	Refer to Agent - Refer to Agent	
	TURK ST	LARCH ST -	Conflict with existing Street Use Permit.	13B-0040	Refer to Agent - Refer to Agent	
	WILLOW ST	ELLIS ST -	Conflict with existing Street Use Permit.	13B-0040	Refer to Agent - Refer to Agent	
	WILLOW ST	Intersection	Conflict with existing Street Use Permit.	13B-0040	Refer to Agent - Refer to Agent	
	FELL ST	Intersection	Conflict with existing Street Use Permit.	13B-0041	Refer to Agent - Refer to Agent	
	FULTON ST	Intersection	Conflict with existing Street Use Permit.	13B-0041	Refer to Agent - Refer to Agent	
	FULTON ST	MCALLISTER ST -	Conflict with existing Street Use Permit.	13B-0041	Refer to Agent - Refer to Agent	
	GOLDEN GATE AVE	Intersection	Conflict with existing Street Use Permit.	13B-0041	Refer to Agent - Refer to Agent	

Street Name	From St	To St	Message	Job	Contact	Dates
	GROVE ST	FULTON ST -	Conflict with existing Street Use Permit.	13B-0041	Refer to Agent - Refer to Agent	
	GROVE ST	Intersection	Conflict with existing Street Use Permit.	13B-0041	Refer to Agent - Refer to Agent	
	MCALLISTER ST	Intersection	Conflict with existing Street Use Permit.	13B-0041	Refer to Agent - Refer to Agent	
	GEARY BLVD	Intersection	Conflict with existing Street Use Permit.	13B-0045	Refer to Agent - Refer to Agent	
	LINDEN ST	HAYES ST -	Conflict with existing Street Use Permit.	13TC-0155	Refer to Agent - Refer to Agent	Mar 16 2013-Mar 15 2014
	FELL ST	Intersection	Please see special paving requirements for Moratorium Streets.	1574J		Oct 7 2010-Oct 7 2015
	BUSH ST	Intersection	Please see special paving requirements for Moratorium Streets.	1632J		Sep 3 2011-Sep 3 2016
	AUSTIN ST	PINE ST -	Banners are allowed on this street	N/A		
	AUSTIN ST	PINE ST -	DPT Blue Book Traffic Restriction. Time of day during which lanes must be kept clear: EAST 7AM - 7PM EVERYDAY // WEST 7AM - 7PM EVERYDAY	N/A		
	BUSH ST	AUSTIN ST -	Banners are allowed on this street	N/A		
	BUSH ST	AUSTIN ST -	DPT Blue Book Traffic Restriction. Time of day during which lanes must be kept clear: EAST 7AM - 7PM EVERYDAY // WEST 7AM - 7PM EVERYDAY	N/A		
	CALIFORNIA ST	SACRAMENTO ST -	DPT Blue Book Traffic Restriction. Time of day during which lanes must be kept clear: EAST 7AM - 9AM 3PM - 7PM MONDAY THROUGH FRIDAY // WEST 7AM - 9AM 3PM - 7PM MONDAY THROUGH FRIDAY	N/A		
	CLAY ST	Intersection	Under G095 requirement, Contractor shall contact Muni Overhead Line Division of any work 10 feet in horizontal or vertical direction of overhead lines. Contact: Tim Lipps @ (415) 554-9227	N/A		
	DANIEL BURNHAM CT	SUTTER ST -	Banners are allowed on this street	N/A		
	DANIEL BURNHAM CT	SUTTER ST -	DPT Blue Book Traffic Restriction. Time of day during which lanes must be kept clear: EAST 7AM - 7PM EVERYDAY // WEST 7AM - 7PM EVERYDAY	N/A		
	EDDY ST	Intersection	Please refer to Figure 12 of Section 9.4(A) of the DPW Order No. 171,442 for special conditions for excavation in the vicinity of AWSS.	N/A		
	EDDY ST	Intersection	Under G095 requirement, Contractor shall contact Muni Overhead Line Division of any work 10 feet in horizontal or vertical direction of overhead lines. Contact: Tim Lipps @ (415) 554-9227	N/A		

Street Name	From St	To St	Message	Job	Contact	Dates
	EDDY ST	WILLOW ST -	Banners are allowed on this street	N/A		
	EDDY ST	WILLOW ST -	DPT Blue Book Traffic Restriction. Time of day during which lanes must be kept clear: EAST 7AM - 7PM EVERYDAY // WEST 7AM - 7PM EVERYDAY	N/A		
	EDDY ST	WILLOW ST -	Please refer to Figure 12 of Section 9.4(A) of the DPW Order No. 171,442 for special conditions for excavation in the vicinity of AWSS.	N/A		
	ELLIS ST	Intersection	Please refer to Figure 12 of Section 9.4(A) of the DPW Order No. 171,442 for special conditions for excavation in the vicinity of AWSS.	N/A		
	ELLIS ST	OLIVE ST -	Banners are allowed on this street	N/A		
	ELLIS ST	OLIVE ST -	DPT Blue Book Traffic Restriction. Time of day during which lanes must be kept clear: EAST 7AM - 7PM EVERYDAY // WEST 7AM - 7PM EVERYDAY	N/A		
	ELM ST	Intersection	Please refer to Figure 12 of Section 9.4(A) of the DPW Order No. 171,442 for special conditions for excavation in the vicinity of AWSS.	N/A		
	ELM ST	TURK ST -	Banners are allowed on this street	N/A		
	ELM ST	TURK ST -	DPT Blue Book Traffic Restriction. Time of day during which lanes must be kept clear: EAST 7AM - 7PM EVERYDAY // WEST 7AM - 7PM EVERYDAY	N/A		
	ELM ST	TURK ST -	Please refer to Figure 12 of Section 9.4(A) of the DPW Order No. 171,442 for special conditions for excavation in the vicinity of AWSS.	N/A		
	FELL ST	LINDEN ST -	Banners are allowed on this street	N/A		
	FELL ST	LINDEN ST -	DPT Blue Book Traffic Restriction. Time of day during which lanes must be kept clear: EAST 7AM - 7PM EVERYDAY // WEST 7AM - 7PM EVERYDAY	N/A		
	FERN ST	BUSH ST -	Banners are allowed on this street	N/A		
	FERN ST	BUSH ST -	DPT Blue Book Traffic Restriction. Time of day during which lanes must be kept clear: EAST 7AM - 7PM EVERYDAY // WEST 7AM - 7PM EVERYDAY	N/A		
	FULTON ST	Intersection	Please refer to Figure 12 of Section 9.4(A) of the DPW Order No. 171,442 for special conditions for excavation in the vicinity of AWSS.	N/A		

Street Name	From St	To St	Message	Job	Contact	Dates
	FULTON ST	Intersection	Under G095 requirement, Contractor shall contact Muni Overhead Line Division of any work 10 feet in horizontal or vertical direction of overhead lines. Contact: Tim Lipps @ (415) 554-9227	N/A		
	FULTON ST	MCALLISTER ST -	Banners are allowed on this street	N/A		
	FULTON ST	MCALLISTER ST -	DPT Blue Book Traffic Restriction. Time of day during which lanes must be kept clear: EAST 7AM - 7PM EVERYDAY // WEST 7AM - 7PM EVERYDAY	N/A		
	FULTON ST	MCALLISTER ST -	Please refer to Figure 12 of Section 9.4(A) of the DPW Order No. 171,442 for special conditions for excavation in the vicinity of AWSS.	N/A		
	FULTON ST	MCALLISTER ST -	Under G095 requirement, Contractor shall contact Muni Overhead Line Division of any work 10 feet in horizontal or vertical direction of overhead lines. Contact: Tim Lipps @ (415) 554-9227	N/A		
	GEARY BLVD	Intersection	Please refer to Figure 12 of Section 9.4(A) of the DPW Order No. 171,442 for special conditions for excavation in the vicinity of AWSS.	N/A		
	GEARY BLVD	Intersection	Red light photo enforcement equipment located near intersection. Excavating parties are responsible for any damage to these facilities incurred by their excavation activity. For more information, contact David Valle-Schwenk of DPT at 415-554-2366.	N/A		
	GEARY BLVD	PETER YORKE WAY \ POST ST -	DPT Blue Book Traffic Restriction. Time of day during which lanes must be kept clear: EAST 7AM - 7PM EVERYDAY // WEST 7AM - 7PM EVERYDAY	N/A		
	GEARY BLVD	PETER YORKE WAY \ POST ST -	Red light photo enforcement equipment located near intersection. Excavating parties are responsible for any damage to these facilities incurred by their excavation activity. For more information, contact David Valle-Schwenk of DPT at 415-554-2366.	N/A		
	GOLDEN GATE AVE	ELM ST -	Banners are allowed on this street	N/A		
	GOLDEN GATE AVE	ELM ST -	DPT Blue Book Traffic Restriction. Time of day during which lanes must be kept clear: EAST 7AM - 7PM EVERYDAY // WEST 7AM - 7PM EVERYDAY	N/A		
	GOLDEN GATE AVE	ELM ST -	Please refer to Figure 12 of Section 9.4(A) of the DPW Order No. 171,442 for special conditions for excavation in the vicinity of AWSS.	N/A		

Street Name	From St	To St	Message	Job	Contact	Dates
	GOLDEN GATE AVE	Intersection	Please refer to Figure 12 of Section 9.4(A) of the DPW Order No. 171,442 for special conditions for excavation in the vicinity of AWSS.	N/A		
	GROVE ST	FULTON ST -	Banners are allowed on this street	N/A		
	GROVE ST	FULTON ST -	DPT Blue Book Traffic Restriction. Time of day during which lanes must be kept clear: EAST 7AM - 7PM EVERYDAY // WEST 7AM - 7PM EVERYDAY	N/A		
	GROVE ST	FULTON ST -	Please refer to Figure 12 of Section 9.4(A) of the DPW Order No. 171,442 for special conditions for excavation in the vicinity of AWSS.	N/A		
	GROVE ST	FULTON ST -	Under G095 requirement, Contractor shall contact Muni Overhead Line Division of any work 10 feet in horizontal or vertical direction of overhead lines. Contact: Tim Lipps @ (415) 554-9227	N/A		
	GROVE ST	Intersection	Blocks with Bicycle Route designations require special attention. For details see Section 10 of DPT's Blue Book and Section 6.3 of DPW's Order No. 171.442.	N/A		
	GROVE ST	Intersection	Please refer to Figure 12 of Section 9.4(A) of the DPW Order No. 171,442 for special conditions for excavation in the vicinity of AWSS.	N/A		
	GROVE ST	Intersection	Under G095 requirement, Contractor shall contact Muni Overhead Line Division of any work 10 feet in horizontal or vertical direction of overhead lines. Contact: Tim Lipps @ (415) 554-9227	N/A		
	HAYES ST	Intersection	Please refer to Figure 12 of Section 9.4(A) of the DPW Order No. 171,442 for special conditions for excavation in the vicinity of AWSS.	N/A		
	HAYES ST	Intersection	Under G095 requirement, Contractor shall contact Muni Overhead Line Division of any work 10 feet in horizontal or vertical direction of overhead lines. Contact: Tim Lipps @ (415) 554-9227	N/A		
	HAYES ST	IVY ST -	Banners are allowed on this street	N/A		
	HAYES ST	IVY ST -	DPT Blue Book Traffic Restriction. Time of day during which lanes must be kept clear: EAST 7AM - 7PM EVERYDAY // WEST 7AM - 7PM EVERYDAY	N/A		
	HAYES ST	IVY ST -	Please refer to Figure 12 of Section 9.4(A) of the DPW Order No. 171,442 for special conditions for excavation in the vicinity of AWSS.	N/A		

"IMPROVING THE QUALITY OF LIFE IN SAN FRANCISCO" We are dedicated individuals committed to teamwork, customer service and continuous improvement in partnership with the community.

Customer Service

Teamwork

Continuous Improvement

Street Name	From St	To St	Message	Job	Contact	Dates
	HAYES ST	IVY ST -	Under G095 requirement, Contractor shall contact Muni Overhead Line Division of any work 10 feet in horizontal or vertical direction of overhead lines. Contact: Tim Lipps @ (415) 554-9227	N/A		
	IVY ST	GROVE ST -	Banners are allowed on this street	N/A		
	IVY ST	GROVE ST -	DPT Blue Book Traffic Restriction. Time of day during which lanes must be kept clear: EAST 7AM - 7PM EVERYDAY // WEST 7AM - 7PM EVERYDAY	N/A		
	IVY ST	GROVE ST -	Please refer to Figure 12 of Section 9.4(A) of the DPW Order No. 171,442 for special conditions for excavation in the vicinity of AWSS.	N/A		
	IVY ST	GROVE ST -	Under G095 requirement, Contractor shall contact Muni Overhead Line Division of any work 10 feet in horizontal or vertical direction of overhead lines. Contact: Tim Lipps @ (415) 554-9227	N/A		
	IVY ST	Intersection	Please refer to Figure 12 of Section 9.4(A) of the DPW Order No. 171,442 for special conditions for excavation in the vicinity of AWSS.	N/A		
	IVY ST	Intersection	Under G095 requirement, Contractor shall contact Muni Overhead Line Division of any work 10 feet in horizontal or vertical direction of overhead lines. Contact: Tim Lipps @ (415) 554-9227	N/A		
	LARCH ST	EDDY ST -	Banners are allowed on this street	N/A		
	LARCH ST	EDDY ST -	DPT Blue Book Traffic Restriction. Time of day during which lanes must be kept clear: EAST 7AM - 7PM EVERYDAY // WEST 7AM - 7PM EVERYDAY	N/A		
	LARCH ST	EDDY ST -	Please refer to Figure 12 of Section 9.4(A) of the DPW Order No. 171,442 for special conditions for excavation in the vicinity of AWSS.	N/A		
	LARCH ST	Intersection	Please refer to Figure 12 of Section 9.4(A) of the DPW Order No. 171,442 for special conditions for excavation in the vicinity of AWSS.	N/A		
	LINDEN ST	HAYES ST -	Banners are allowed on this street	N/A		
	LINDEN ST	HAYES ST -	DPT Blue Book Traffic Restriction. Time of day during which lanes must be kept clear: EAST 7AM - 7PM EVERYDAY // WEST 7AM - 7PM EVERYDAY	N/A		

Street Name	From St	To St	Message	Job	Contact	Dates
	MCALLISTER ST	Intersection	Blocks with Bicycle Route designations require special attention. For details see Section 10 of DPT's Blue Book and Section 6.3 of DPW's Order No. 171.442.	N/A		
	MCALLISTER ST	Intersection	Please refer to Figure 12 of Section 9.4(A) of the DPW Order No. 171,442 for special conditions for excavation in the vicinity of AWSS.	N/A		
	MCALLISTER ST	Intersection	Under G095 requirement, Contractor shall contact Muni Overhead Line Division of any work 10 feet in horizontal or vertical direction of overhead lines. Contact: Tim Lipps @ (415) 554-9227	N/A		
	MCALLISTER ST	REDWOOD ST -	Banners are allowed on this street	N/A		
	MCALLISTER ST	REDWOOD ST -	DPT Blue Book Traffic Restriction. Time of day during which lanes must be kept clear: EAST 7AM - 7PM EVERYDAY // WEST 7AM - 7PM EVERYDAY	N/A		
	MCALLISTER ST	REDWOOD ST -	Please refer to Figure 12 of Section 9.4(A) of the DPW Order No. 171,442 for special conditions for excavation in the vicinity of AWSS.	N/A		
	MYRTLE ST	GEARY BLVD -	Banners are allowed on this street	N/A		
	MYRTLE ST	GEARY BLVD -	DPT Blue Book Traffic Restriction. Time of day during which lanes must be kept clear: EAST 7AM - 7PM EVERYDAY // WEST 7AM - 7PM EVERYDAY	N/A		
	MYRTLE ST	GEARY BLVD -	Red light photo enforcement equipment located near intersection. Excavating parties are responsible for any damage to these facilities incurred by their excavation activity. For more information, contact David Valle-Schwenk of DPT at 415-554-2366.	N/A		
	OFARRELL ST \ STARR KING WAY	MYRTLE ST -	Banners are allowed on this street	N/A		
	OFARRELL ST \ STARR KING WAY	MYRTLE ST -	DPT Blue Book Traffic Restriction. Time of day during which lanes must be kept clear: EAST 7AM - 7PM EVERYDAY // WEST 7AM - 7PM EVERYDAY	N/A		
	OLIVE ST	OFARRELL ST \ STARR KING WAY -	Banners are allowed on this street	N/A		
	OLIVE ST	OFARRELL ST \ STARR KING WAY -	DPT Blue Book Traffic Restriction. Time of day during which lanes must be kept clear: EAST 7AM - 7PM EVERYDAY // WEST 7AM - 7PM EVERYDAY	N/A		
	PETER YORKE WAY \ POST ST	DANIEL BURNHAM CT -	Banners are allowed on this street	N/A		

Street Name	From St	To St	Message	Job	Contact	Dates
	PETER YORKE WAY \ POST ST	DANIEL BURNHAM CT -	DPT Blue Book Traffic Restriction. Time of day during which lanes must be kept clear: EAST 7AM - 7PM EVERYDAY // WEST 7AM - 7PM EVERYDAY	N/A		
	PETER YORKE WAY \ POST ST	Intersection	Blocks with Bicycle Route designations require special attention. For details see Section 10 of DPT's Blue Book and Section 6.3 of DPW's Order No. 171.442.	N/A		
	PETER YORKE WAY \ POST ST	Intersection	Under G095 requirement, Contractor shall contact Muni Overhead Line Division of any work 10 feet in horizontal or vertical direction of overhead lines. Contact: Tim Lipps @ (415) 554-9227	N/A		
	PINE ST	CALIFORNIA ST -	Banners are allowed on this street	N/A		
	PINE ST	CALIFORNIA ST -	DPT Blue Book Traffic Restriction. Time of day during which lanes must be kept clear: EAST 7AM - 7PM EVERYDAY // WEST 7AM - 7PM EVERYDAY	N/A		
	PINE ST	Intersection	Please refer to Figure 12 of Section 9.4(A) of the DPW Order No. 171,442 for special conditions for excavation in the vicinity of AWSS.	N/A		
	REDWOOD ST	GOLDEN GATE AVE -	Banners are allowed on this street	N/A		
	REDWOOD ST	GOLDEN GATE AVE -	DPT Blue Book Traffic Restriction. Time of day during which lanes must be kept clear: EAST 7AM - 7PM EVERYDAY // WEST 7AM - 7PM EVERYDAY	N/A		
	REDWOOD ST	GOLDEN GATE AVE -	Please refer to Figure 12 of Section 9.4(A) of the DPW Order No. 171,442 for special conditions for excavation in the vicinity of AWSS.	N/A		
	REDWOOD ST	Intersection	Please refer to Figure 12 of Section 9.4(A) of the DPW Order No. 171,442 for special conditions for excavation in the vicinity of AWSS.	N/A		
	SACRAMENTO ST	CLAY ST -	DPT Blue Book Traffic Restriction. Time of day during which lanes must be kept clear: EAST 7AM - 9AM 3PM - 7PM MONDAY THROUGH FRIDAY // WEST 7AM - 9AM 3PM - 7PM MONDAY THROUGH FRIDAY	N/A		
	SACRAMENTO ST	Intersection	Please refer to Figure 12 of Section 9.4(A) of the DPW Order No. 171,442 for special conditions for excavation in the vicinity of AWSS.	N/A		
	SACRAMENTO ST	Intersection	Under G095 requirement, Contractor shall contact Muni Overhead Line Division of any work 10 feet in horizontal or vertical direction of overhead lines. Contact: Tim Lipps @ (415) 554-9227	N/A		

"IMPROVING THE QUALITY OF LIFE IN SAN FRANCISCO" We are dedicated individuals committed to teamwork, customer service and continuous improvement in partnership with the community.

Customer Service

Teamwork

Continuous Improvement

Street Name	From St	To St	Message	Job	Contact	Dates
	SUTTER ST	FERN ST -	Banners are allowed on this street	N/A		
	SUTTER ST	FERN ST -	DPT Blue Book Traffic Restriction. Time of day during which lanes must be kept clear: EAST 7AM - 7PM EVERYDAY // WEST 7AM - 7PM EVERYDAY	N/A		
	SUTTER ST	Intersection	Blocks with Bicycle Route designations require special attention. For details see Section 10 of DPT's Blue Book and Section 6.3 of DPW's Order No. 171.442.	N/A		
	SUTTER ST	Intersection	Please refer to Figure 12 of Section 9.4(A) of the DPW Order No. 171,442 for special conditions for excavation in the vicinity of AWSS.	N/A		
	SUTTER ST	Intersection	Under G095 requirement, Contractor shall contact Muni Overhead Line Division of any work 10 feet in horizontal or vertical direction of overhead lines. Contact: Tim Lipps @ (415) 554-9227	N/A		
	TURK ST	Intersection	Please refer to Figure 12 of Section 9.4(A) of the DPW Order No. 171,442 for special conditions for excavation in the vicinity of AWSS.	N/A		
	TURK ST	LARCH ST -	Banners are allowed on this street	N/A		
	TURK ST	LARCH ST -	DPT Blue Book Traffic Restriction. Time of day during which lanes must be kept clear: EAST 7AM - 7PM EVERYDAY // WEST 7AM - 7PM EVERYDAY	N/A		
	TURK ST	LARCH ST -	Please refer to Figure 12 of Section 9.4(A) of the DPW Order No. 171,442 for special conditions for excavation in the vicinity of AWSS.	N/A		
	WILLOW ST	ELLIS ST -	Banners are allowed on this street	N/A		
	WILLOW ST	ELLIS ST -	DPT Blue Book Traffic Restriction. Time of day during which lanes must be kept clear: EAST 7AM - 7PM EVERYDAY // WEST 7AM - 7PM EVERYDAY	N/A		
	WILLOW ST	ELLIS ST -	Please refer to Figure 12 of Section 9.4(A) of the DPW Order No. 171,442 for special conditions for excavation in the vicinity of AWSS.	N/A		
	WILLOW ST	Intersection	Please refer to Figure 12 of Section 9.4(A) of the DPW Order No. 171,442 for special conditions for excavation in the vicinity of AWSS.	N/A		

Street Name	From St	To St	Message	Job	Contact	Dates
	HAYES ST	Intersection	This block has been designated as a detour route for the Central Freeway Replacement Project. Special requirements may apply. Please contact Cathal Hennessy of DPT at 554-2338 for more details.	N/A	Manito Velasco - (415) 554-2338	
	TURK ST	Intersection	This block has been designated as a detour route for the Central Freeway Replacement Project. Special requirements may apply. Please contact Cathal Hennessy of DPT at 554-2338 for more details.	N/A	Manito Velasco - (415) 554-2338	
	HAYES ST	Intersection	Proposed Paving.	PAVING	Richard Lee -	Sep 1 2014-May 23 2015
	AUSTIN ST	Intersection	Proposed Paving.	PAVING	Au Bui -	Aug 12 2013-Mar 28 2014
	AUSTIN ST	PINE ST -	Proposed Paving.	PAVING	Au Bui -	Aug 12 2013-Mar 28 2014
	BUSH ST	AUSTIN ST -	Proposed Paving.	PAVING	Au Bui -	Aug 12 2013-Mar 28 2014
	CALIFORNIA ST	Intersection	Proposed Paving.	PAVING	Au Bui -	Aug 12 2013-Mar 28 2014
	CALIFORNIA ST	SACRAMENTO ST -	Proposed Paving.	PAVING	Au Bui -	Aug 12 2013-Mar 28 2014
	CLAY ST	Intersection	Proposed Paving.	PAVING	Au Bui -	Aug 12 2013-Mar 28 2014
	DANIEL BURNHAM CT	Intersection	Proposed Paving.	PAVING	Au Bui -	Aug 12 2013-Mar 28 2014
	DANIEL BURNHAM CT	SUTTER ST -	Proposed Paving.	PAVING	Au Bui -	Aug 12 2013-Mar 28 2014
	EDDY ST	Intersection	Proposed Paving.	PAVING	Au Bui -	Aug 12 2013-Mar 28 2014
	EDDY ST	WILLOW ST -	Proposed Paving.	PAVING	Au Bui -	Aug 12 2013-Mar 28 2014
	ELLIS ST	Intersection	Proposed Paving.	PAVING	Au Bui -	Aug 12 2013-Mar 28 2014
	ELLIS ST	OLIVE ST -	Proposed Paving.	PAVING	Au Bui -	Aug 12 2013-Mar 28 2014
	ELM ST	Intersection	Proposed Paving.	PAVING	Au Bui -	Aug 12 2013-Mar 28 2014
	ELM ST	TURK ST -	Proposed Paving.	PAVING	Au Bui -	Aug 12 2013-Mar 28 2014
	FELL ST	LINDEN ST -	Proposed Paving.	PAVING	Au Bui -	Aug 12 2013-Mar 28 2014
	FERN ST	BUSH ST -	Proposed Paving.	PAVING	Au Bui -	Aug 12 2013-Mar 28 2014
	FERN ST	Intersection	Proposed Paving.	PAVING	Au Bui -	Aug 12 2013-Mar 28 2014
	FULTON ST	Intersection	Proposed Paving.	PAVING	Au Bui -	Aug 12 2013-Mar 28 2014
	FULTON ST	MCALLISTER ST -	Proposed Paving.	PAVING	Au Bui -	Aug 12 2013-Mar 28 2014
	GEARY BLVD	Intersection	Proposed Paving.	PAVING	Au Bui -	Aug 12 2013-Mar 28 2014
	GEARY BLVD	PETER YORKE WAY \ POST ST -	Proposed Paving.	PAVING	Au Bui -	Aug 12 2013-Mar 28 2014
	GOLDEN GATE AVE	ELM ST -	Proposed Paving.	PAVING	Au Bui -	Aug 12 2013-Mar 28 2014
	GOLDEN GATE AVE	Intersection	Proposed Paving.	PAVING	Au Bui -	Aug 12 2013-Mar 28 2014
	GROVE ST	FULTON ST -	Proposed Paving.	PAVING	Au Bui -	Aug 12 2013-Mar 28 2014
	GROVE ST	Intersection	Proposed Paving.	PAVING	Au Bui -	Aug 12 2013-Mar 28 2014
	HAYES ST	IVY ST -	Proposed Paving.	PAVING	Au Bui -	Aug 12 2013-Mar 28 2014
	IVY ST	GROVE ST -	Proposed Paving.	PAVING	Au Bui -	Aug 12 2013-Mar 28 2014
	IVY ST	Intersection	Proposed Paving.	PAVING	Au Bui -	Aug 12 2013-Mar 28 2014
	LARCH ST	EDDY ST -	Proposed Paving.	PAVING	Au Bui -	Aug 12 2013-Mar 28 2014
	LARCH ST	Intersection	Proposed Paving.	PAVING	Au Bui -	Aug 12 2013-Mar 28 2014
	LINDEN ST	HAYES ST -	Proposed Paving.	PAVING	Au Bui -	Aug 12 2013-Mar 28 2014
	LINDEN ST	Intersection	Proposed Paving.	PAVING	Au Bui -	Aug 12 2013-Mar 28 2014
	MCALLISTER ST	REDWOOD ST -	Proposed Paving.	PAVING	Au Bui -	Aug 12 2013-Mar 28 2014

Street Name	From St	To St	Message	Job	Contact	Dates
	MYRTLE ST	GEARY BLVD -	Proposed Paving.	PAVING	Au Bui -	Aug 12 2013-Mar 28 2014
	MYRTLE ST	Intersection	Proposed Paving.	PAVING	Au Bui -	Aug 12 2013-Mar 28 2014
	OFARRELL ST \ STARR KING WAY	Intersection	Proposed Paving.	PAVING	Au Bui -	Aug 12 2013-Mar 28 2014
	OFARRELL ST \ STARR KING WAY	MYRTLE ST -	Proposed Paving.	PAVING	Au Bui -	Aug 12 2013-Mar 28 2014
	OLIVE ST	Intersection	Proposed Paving.	PAVING	Au Bui -	Aug 12 2013-Mar 28 2014
	OLIVE ST	OFARRELL ST \ STARR KING WAY -	Proposed Paving.	PAVING	Au Bui -	Aug 12 2013-Mar 28 2014
	PETER YORKE WAY \ POST ST	DANIEL BURNHAM CT -	Proposed Paving.	PAVING	Au Bui -	Aug 12 2013-Mar 28 2014
	PETER YORKE WAY \ POST ST	Intersection	Proposed Paving.	PAVING	Au Bui -	Aug 12 2013-Mar 28 2014
	PINE ST	CALIFORNIA ST -	Proposed Paving.	PAVING	Au Bui -	Aug 12 2013-Mar 28 2014
	PINE ST	Intersection	Proposed Paving.	PAVING	Au Bui -	Aug 12 2013-Mar 28 2014
	REDWOOD ST	GOLDEN GATE AVE -	Proposed Paving.	PAVING	Au Bui -	Aug 12 2013-Mar 28 2014
	REDWOOD ST	Intersection	Proposed Paving.	PAVING	Au Bui -	Aug 12 2013-Mar 28 2014
	SACRAMENTO ST	CLAY ST -	Proposed Paving.	PAVING	Au Bui -	Aug 12 2013-Mar 28 2014
	SACRAMENTO ST	Intersection	Proposed Paving.	PAVING	Au Bui -	Aug 12 2013-Mar 28 2014
	SUTTER ST	FERN ST -	Proposed Paving.	PAVING	Au Bui -	Aug 12 2013-Mar 28 2014
	SUTTER ST	Intersection	Proposed Paving.	PAVING	Au Bui -	Aug 12 2013-Mar 28 2014
	TURK ST	Intersection	Proposed Paving.	PAVING	Au Bui -	Aug 12 2013-Mar 28 2014
	TURK ST	LARCH ST -	Proposed Paving.	PAVING	Au Bui -	Aug 12 2013-Mar 28 2014
	WILLOW ST	ELLIS ST -	Proposed Paving.	PAVING	Au Bui -	Aug 12 2013-Mar 28 2014
	WILLOW ST	Intersection	Proposed Paving.	PAVING	Au Bui -	Aug 12 2013-Mar 28 2014
	AUSTIN ST	Intersection	Proposed Paving.	PAVING	Au Bui -	Jul 10 2013-Mar 28 2014
	AUSTIN ST	PINE ST -	Proposed Paving.	PAVING	Au Bui -	Jul 10 2013-Mar 28 2014
	BUSH ST	AUSTIN ST -	Proposed Paving.	PAVING	Au Bui -	Jul 10 2013-Mar 28 2014
	CALIFORNIA ST	Intersection	Proposed Paving.	PAVING	Au Bui -	Jul 10 2013-Mar 28 2014
	CALIFORNIA ST	SACRAMENTO ST -	Proposed Paving.	PAVING	Au Bui -	Jul 10 2013-Mar 28 2014
	CLAY ST	Intersection	Proposed Paving.	PAVING	Au Bui -	Jul 10 2013-Mar 28 2014
	DANIEL BURNHAM CT	Intersection	Proposed Paving.	PAVING	Au Bui -	Jul 10 2013-Mar 28 2014
	DANIEL BURNHAM CT	SUTTER ST -	Proposed Paving.	PAVING	Au Bui -	Jul 10 2013-Mar 28 2014
	EDDY ST	Intersection	Proposed Paving.	PAVING	Au Bui -	Jul 10 2013-Mar 28 2014
	EDDY ST	WILLOW ST -	Proposed Paving.	PAVING	Au Bui -	Jul 10 2013-Mar 28 2014
	ELLIS ST	Intersection	Proposed Paving.	PAVING	Au Bui -	Jul 10 2013-Mar 28 2014
	ELLIS ST	OLIVE ST -	Proposed Paving.	PAVING	Au Bui -	Jul 10 2013-Mar 28 2014
	ELM ST	Intersection	Proposed Paving.	PAVING	Au Bui -	Jul 10 2013-Mar 28 2014
	ELM ST	TURK ST -	Proposed Paving.	PAVING	Au Bui -	Jul 10 2013-Mar 28 2014
	FELL ST	LINDEN ST -	Proposed Paving.	PAVING	Au Bui -	Jul 10 2013-Mar 28 2014
	FERN ST	BUSH ST -	Proposed Paving.	PAVING	Au Bui -	Jul 10 2013-Mar 28 2014
	FERN ST	Intersection	Proposed Paving.	PAVING	Au Bui -	Jul 10 2013-Mar 28 2014
	FULTON ST	Intersection	Proposed Paving.	PAVING	Au Bui -	Jul 10 2013-Mar 28 2014
	FULTON ST	MCALLISTER ST -	Proposed Paving.	PAVING	Au Bui -	Jul 10 2013-Mar 28 2014
	GEARY BLVD	Intersection	Proposed Paving.	PAVING	Au Bui -	Jul 10 2013-Mar 28 2014

Street Name	From St	To St	Message	Job	Contact	Dates
	GEARY BLVD	PETER YORKE WAY \ POST ST -	Proposed Paving.	PAVING	Au Bui -	Jul 10 2013-Mar 28 2014
	GOLDEN GATE AVE	ELM ST -	Proposed Paving.	PAVING	Au Bui -	Jul 10 2013-Mar 28 2014
	GOLDEN GATE AVE	Intersection	Proposed Paving.	PAVING	Au Bui -	Jul 10 2013-Mar 28 2014
	GROVE ST	FULTON ST -	Proposed Paving.	PAVING	Au Bui -	Jul 10 2013-Mar 28 2014
	GROVE ST	Intersection	Proposed Paving.	PAVING	Au Bui -	Jul 10 2013-Mar 28 2014
	HAYES ST	IVY ST -	Proposed Paving.	PAVING	Au Bui -	Jul 10 2013-Mar 28 2014
	IVY ST	GROVE ST -	Proposed Paving.	PAVING	Au Bui -	Jul 10 2013-Mar 28 2014
	IVY ST	Intersection	Proposed Paving.	PAVING	Au Bui -	Jul 10 2013-Mar 28 2014
	LARCH ST	EDDY ST -	Proposed Paving.	PAVING	Au Bui -	Jul 10 2013-Mar 28 2014
	LARCH ST	Intersection	Proposed Paving.	PAVING	Au Bui -	Jul 10 2013-Mar 28 2014
	LINDEN ST	HAYES ST -	Proposed Paving.	PAVING	Au Bui -	Jul 10 2013-Mar 28 2014
	LINDEN ST	Intersection	Proposed Paving.	PAVING	Au Bui -	Jul 10 2013-Mar 28 2014
	MCALLISTER ST	REDWOOD ST -	Proposed Paving.	PAVING	Au Bui -	Jul 10 2013-Mar 28 2014
	MYRTLE ST	GEARY BLVD -	Proposed Paving.	PAVING	Au Bui -	Jul 10 2013-Mar 28 2014
	MYRTLE ST	Intersection	Proposed Paving.	PAVING	Au Bui -	Jul 10 2013-Mar 28 2014
	OFARRELL ST \ STARR KING WAY	Intersection	Proposed Paving.	PAVING	Au Bui -	Jul 10 2013-Mar 28 2014
	OFARRELL ST \ STARR KING WAY	MYRTLE ST -	Proposed Paving.	PAVING	Au Bui -	Jul 10 2013-Mar 28 2014
	OLIVE ST	Intersection	Proposed Paving.	PAVING	Au Bui -	Jul 10 2013-Mar 28 2014
	OLIVE ST	OFARRELL ST \ STARR KING WAY -	Proposed Paving.	PAVING	Au Bui -	Jul 10 2013-Mar 28 2014
	PETER YORKE WAY \ POST ST	DANIEL BURNHAM CT -	Proposed Paving.	PAVING	Au Bui -	Jul 10 2013-Mar 28 2014
	PETER YORKE WAY \ POST ST	Intersection	Proposed Paving.	PAVING	Au Bui -	Jul 10 2013-Mar 28 2014
	PINE ST	CALIFORNIA ST -	Proposed Paving.	PAVING	Au Bui -	Jul 10 2013-Mar 28 2014
	PINE ST	Intersection	Proposed Paving.	PAVING	Au Bui -	Jul 10 2013-Mar 28 2014
	REDWOOD ST	GOLDEN GATE AVE -	Proposed Paving.	PAVING	Au Bui -	Jul 10 2013-Mar 28 2014
	REDWOOD ST	Intersection	Proposed Paving.	PAVING	Au Bui -	Jul 10 2013-Mar 28 2014
	SACRAMENTO ST	CLAY ST -	Proposed Paving.	PAVING	Au Bui -	Jul 10 2013-Mar 28 2014
	SACRAMENTO ST	Intersection	Proposed Paving.	PAVING	Au Bui -	Jul 10 2013-Mar 28 2014
	SUTTER ST	FERN ST -	Proposed Paving.	PAVING	Au Bui -	Jul 10 2013-Mar 28 2014
	SUTTER ST	Intersection	Proposed Paving.	PAVING	Au Bui -	Jul 10 2013-Mar 28 2014
	TURK ST	Intersection	Proposed Paving.	PAVING	Au Bui -	Jul 10 2013-Mar 28 2014
	TURK ST	LARCH ST -	Proposed Paving.	PAVING	Au Bui -	Jul 10 2013-Mar 28 2014
	WILLOW ST	ELLIS ST -	Proposed Paving.	PAVING	Au Bui -	Jul 10 2013-Mar 28 2014
	WILLOW ST	Intersection	Proposed Paving.	PAVING	Au Bui -	Jul 10 2013-Mar 28 2014
	MCALLISTER ST	Intersection	Proposed Paving.	PAVING	Lawrence Henriquez -	Dec 1 2013-Apr 30 2014
	MCALLISTER ST	Intersection	Proposed Paving.	PAVING	Lawrence Henriquez -	Feb 17 2014-Sep 1 2014
	HAYES ST	Intersection	Proposed Paving.	PAVING	Richard Lee -	Sep 1 2014-Jun 23 2015
	ELLIS ST	Intersection	Proposed Excavation.	PG&E	Alex Hom -	Mar 18 2013-Sep 30 2013
	WILLOW ST	ELLIS ST -	Proposed Excavation.	PG&E	Alex Hom -	Mar 18 2013-Sep 30 2013
	WILLOW ST	Intersection	Proposed Excavation.	PG&E	Alex Hom -	Mar 18 2013-Sep 30 2013
	FELL ST	LINDEN ST -	Proposed Excavation.	PG&E	PGE PM -	Jan 1 2020-Dec 31 2020

Street Name	From St	To St	Message	Job	Contact	Dates
	TURK ST	Intersection	Prior to performing any construction, all CCSF survey monuments shall be referenced by a licensed Land Surveyor on a Corner Record or a Record of Survey, if any construction will take place within 10ft of the monument. For any questions, please call Mapping at #554-5827	Railroad Spike		
	TURK ST	LARCH ST -	Prior to performing any construction, all CCSF survey monuments shall be referenced by a licensed Land Surveyor on a Corner Record or a Record of Survey, if any construction will take place within 10ft of the monument. For any questions, please call Mapping at #554-5827	Railroad Spike		
	MCALLISTER ST	Intersection	Proposed Excavation.	SF DPW IDC - Streets & Highways	Olivia Tanquilut -	Apr 30 2014-Apr 30 2014
	OFARRELL ST \ STARR KING WAY	Intersection	Proposed Excavation.	SF DPW IDC - Streets & Highways	Olivia Tanquilut -	Apr 30 2014-Apr 30 2014
	MCALLISTER ST	Intersection	Proposed Excavation.	SF DPW IDC - Streets & Highways	Olivia Tanquilut -	Dec 1 2011-Apr 30 2014
	OFARRELL ST \ STARR KING WAY	Intersection	Proposed Excavation.	SF DPW IDC - Streets & Highways	Olivia Tanquilut -	Dec 1 2011-Apr 30 2014
	CALIFORNIA ST	Intersection	Proposed Excavation.	SF DPW IDC - Streets & Highways	Au Bui -	Aug 12 2013-Mar 28 2014
	DANIEL BURNHAM CT	Intersection	Proposed Excavation.	SF DPW IDC - Streets & Highways	Au Bui -	Aug 12 2013-Mar 28 2014
	EDDY ST	Intersection	Proposed Excavation.	SF DPW IDC - Streets & Highways	Au Bui -	Aug 12 2013-Mar 28 2014
	ELLIS ST	Intersection	Proposed Excavation.	SF DPW IDC - Streets & Highways	Au Bui -	Aug 12 2013-Mar 28 2014
	ELM ST	Intersection	Proposed Excavation.	SF DPW IDC - Streets & Highways	Au Bui -	Aug 12 2013-Mar 28 2014
	FULTON ST	Intersection	Proposed Excavation.	SF DPW IDC - Streets & Highways	Au Bui -	Aug 12 2013-Mar 28 2014
	GEARY BLVD	Intersection	Proposed Excavation.	SF DPW IDC - Streets & Highways	Au Bui -	Aug 12 2013-Mar 28 2014
	HAYES ST	Intersection	Proposed Excavation.	SF DPW IDC - Streets & Highways	Au Bui -	Aug 12 2013-Mar 28 2014
	LARCH ST	Intersection	Proposed Excavation.	SF DPW IDC - Streets & Highways	Au Bui -	Aug 12 2013-Mar 28 2014
	MYRTLE ST	Intersection	Proposed Excavation.	SF DPW IDC - Streets & Highways	Au Bui -	Aug 12 2013-Mar 28 2014

Street Name	From St	To St	Message	Job	Contact	Dates
	PETER YORKE WAY \ POST ST	Intersection	Proposed Excavation.	SF DPW IDC - Streets & Highways	Au Bui -	Aug 12 2013-Mar 28 2014
	PINE ST	Intersection	Proposed Excavation.	SF DPW IDC - Streets & Highways	Au Bui -	Aug 12 2013-Mar 28 2014
	REDWOOD ST	Intersection	Proposed Excavation.	SF DPW IDC - Streets & Highways	Au Bui -	Aug 12 2013-Mar 28 2014
	SACRAMENTO ST	Intersection	Proposed Excavation.	SF DPW IDC - Streets & Highways	Au Bui -	Aug 12 2013-Mar 28 2014
	TURK ST	Intersection	Proposed Excavation.	SF DPW IDC - Streets & Highways	Au Bui -	Aug 12 2013-Mar 28 2014
	CALIFORNIA ST	Intersection	Proposed Excavation.	SF DPW IDC - Streets & Highways	Au Bui -	Jul 10 2013-Mar 28 2014
	DANIEL BURNHAM CT	Intersection	Proposed Excavation.	SF DPW IDC - Streets & Highways	Au Bui -	Jul 10 2013-Mar 28 2014
	EDDY ST	Intersection	Proposed Excavation.	SF DPW IDC - Streets & Highways	Au Bui -	Jul 10 2013-Mar 28 2014
	ELLIS ST	Intersection	Proposed Excavation.	SF DPW IDC - Streets & Highways	Au Bui -	Jul 10 2013-Mar 28 2014
	ELM ST	Intersection	Proposed Excavation.	SF DPW IDC - Streets & Highways	Au Bui -	Jul 10 2013-Mar 28 2014
	FULTON ST	Intersection	Proposed Excavation.	SF DPW IDC - Streets & Highways	Au Bui -	Jul 10 2013-Mar 28 2014
	GEARY BLVD	Intersection	Proposed Excavation.	SF DPW IDC - Streets & Highways	Au Bui -	Jul 10 2013-Mar 28 2014
	HAYES ST	Intersection	Proposed Excavation.	SF DPW IDC - Streets & Highways	Au Bui -	Jul 10 2013-Mar 28 2014
	LARCH ST	Intersection	Proposed Excavation.	SF DPW IDC - Streets & Highways	Au Bui -	Jul 10 2013-Mar 28 2014
	MYRTLE ST	Intersection	Proposed Excavation.	SF DPW IDC - Streets & Highways	Au Bui -	Jul 10 2013-Mar 28 2014
	PETER YORKE WAY \ POST ST	Intersection	Proposed Excavation.	SF DPW IDC - Streets & Highways	Au Bui -	Jul 10 2013-Mar 28 2014
	PINE ST	Intersection	Proposed Excavation.	SF DPW IDC - Streets & Highways	Au Bui -	Jul 10 2013-Mar 28 2014
	REDWOOD ST	Intersection	Proposed Excavation.	SF DPW IDC - Streets & Highways	Au Bui -	Jul 10 2013-Mar 28 2014
	SACRAMENTO ST	Intersection	Proposed Excavation.	SF DPW IDC - Streets & Highways	Au Bui -	Jul 10 2013-Mar 28 2014
	TURK ST	Intersection	Proposed Excavation.	SF DPW IDC - Streets & Highways	Au Bui -	Jul 10 2013-Mar 28 2014

Street Name	From St	To St	Message	Job	Contact	Dates
	EDDY ST	Intersection	Proposed Excavation.	SF DPW IDC - Streets & Highways	Au Bui -	Aug 12 2013-Mar 28 2014
	FELL ST	Intersection	Proposed Excavation.	SF DPW IDC - Streets & Highways	Au Bui -	Aug 12 2013-Mar 28 2014
	FELL ST	LINDEN ST -	Proposed Excavation.	SF DPW IDC - Streets & Highways	Au Bui -	Aug 12 2013-Mar 28 2014
	GROVE ST	Intersection	Proposed Excavation.	SF DPW IDC - Streets & Highways	Au Bui -	Aug 12 2013-Mar 28 2014
	HAYES ST	Intersection	Proposed Excavation.	SF DPW IDC - Streets & Highways	Au Bui -	Aug 12 2013-Mar 28 2014
	HAYES ST	IVY ST -	Proposed Excavation.	SF DPW IDC - Streets & Highways	Au Bui -	Aug 12 2013-Mar 28 2014
	IVY ST	GROVE ST -	Proposed Excavation.	SF DPW IDC - Streets & Highways	Au Bui -	Aug 12 2013-Mar 28 2014
	IVY ST	Intersection	Proposed Excavation.	SF DPW IDC - Streets & Highways	Au Bui -	Aug 12 2013-Mar 28 2014
	LINDEN ST	HAYES ST -	Proposed Excavation.	SF DPW IDC - Streets & Highways	Au Bui -	Aug 12 2013-Mar 28 2014
	LINDEN ST	Intersection	Proposed Excavation.	SF DPW IDC - Streets & Highways	Au Bui -	Aug 12 2013-Mar 28 2014
	SACRAMENTO ST	CLAY ST -	Proposed Excavation.	SF DPW IDC - Streets & Highways	Au Bui -	Aug 12 2013-Mar 28 2014
	SACRAMENTO ST	Intersection	Proposed Excavation.	SF DPW IDC - Streets & Highways	Au Bui -	Aug 12 2013-Mar 28 2014
	EDDY ST	Intersection	Proposed Excavation.	SF DPW IDC - Streets & Highways	Au Bui -	Jul 10 2013-Mar 28 2014
	FELL ST	Intersection	Proposed Excavation.	SF DPW IDC - Streets & Highways	Au Bui -	Jul 10 2013-Mar 28 2014
	FELL ST	LINDEN ST -	Proposed Excavation.	SF DPW IDC - Streets & Highways	Au Bui -	Jul 10 2013-Mar 28 2014
	GROVE ST	Intersection	Proposed Excavation.	SF DPW IDC - Streets & Highways	Au Bui -	Jul 10 2013-Mar 28 2014
	HAYES ST	Intersection	Proposed Excavation.	SF DPW IDC - Streets & Highways	Au Bui -	Jul 10 2013-Mar 28 2014
	HAYES ST	IVY ST -	Proposed Excavation.	SF DPW IDC - Streets & Highways	Au Bui -	Jul 10 2013-Mar 28 2014
	IVY ST	GROVE ST -	Proposed Excavation.	SF DPW IDC - Streets & Highways	Au Bui -	Jul 10 2013-Mar 28 2014
	IVY ST	Intersection	Proposed Excavation.	SF DPW IDC - Streets & Highways	Au Bui -	Jul 10 2013-Mar 28 2014

Street Name	From St	To St	Message	Job	Contact	Dates
	LINDEN ST	HAYES ST -	Proposed Excavation.	SF DPW IDC - Streets & Highways	Au Bui -	Jul 10 2013-Mar 28 2014
	LINDEN ST	Intersection	Proposed Excavation.	SF DPW IDC - Streets & Highways	Au Bui -	Jul 10 2013-Mar 28 2014
	SACRAMENTO ST	CLAY ST -	Proposed Excavation.	SF DPW IDC - Streets & Highways	Au Bui -	Jul 10 2013-Mar 28 2014
	SACRAMENTO ST	Intersection	Proposed Excavation.	SF DPW IDC - Streets & Highways	Au Bui -	Jul 10 2013-Mar 28 2014
	MCALLISTER ST	Intersection	Proposed Excavation.	SF MTA Capital Programs and Costruction	Darton Ito -	Jan 1 2020-Dec 31 2020
	GEARY BLVD	Intersection	Proposed Excavation.	SF MTA Capital Programs and Costruction	Darton Ito -	Jan 1 2020-Dec 31 2020
	OFARRELL ST \ STARR KING WAY	Intersection	Proposed Excavation.	SF MTA Capital Programs and Costruction	Darton Ito -	Jan 1 2020-Dec 31 2020
	MCALLISTER ST	Intersection	Proposed Excavation.	SF MTA Capital Programs and Costruction	Darton Ito -	Jan 1 2020-Dec 31 2020
	GOLDEN GATE AVE	Intersection	Proposed Excavation.	SF MTA Capital Programs and Costruction	Darton Ito -	Jan 1 2020-Dec 31 2020
	GEARY BLVD	Intersection	Proposed Excavation.	SF MTA Capital Programs and Costruction	Darton Ito -	Jan 1 2020-Dec 31 2020
	OFARRELL ST \ STARR KING WAY	Intersection	Proposed Excavation.	SF MTA Capital Programs and Costruction	Darton Ito -	Jan 1 2020-Dec 31 2020
	MCALLISTER ST	Intersection	Proposed Excavation.	SF MTA Capital Programs and Costruction	Darton Ito -	Jan 1 2020-Dec 31 2020
	CLAY ST	Intersection	Proposed Excavation.	SF MTA Capital Programs and Costruction	Darton Ito -	Jan 1 2020-Dec 31 2020
	SACRAMENTO ST	Intersection	Proposed Excavation.	SF MTA Capital Programs and Costruction	Darton Ito -	Jan 1 2020-Dec 31 2020
	MCALLISTER ST	Intersection	Proposed Excavation.	SF MTA SS - Livable Streets	Damon R Curtis -	Jun 8 2012-Jun 30 2016
	AUSTIN ST	Intersection	Proposed Excavation.	SF MTA SS - Transportation Engineering (Capital)	Cathal Hennessy -	Feb 1 2013-Dec 1 2013
	AUSTIN ST	PINE ST -	Proposed Excavation.	SF MTA SS - Transportation Engineering (Capital)	Cathal Hennessy -	Feb 1 2013-Dec 1 2013

Street Name	From St	To St	Message	Job	Contact	Dates
	BUSH ST	AUSTIN ST -	Proposed Excavation.	SF MTA SS - Transportation Engineering (Capital)	Cathal Hennessy	Feb 1 2013-Dec 1 2013
	BUSH ST	Intersection	Proposed Excavation.	SF MTA SS - Transportation Engineering (Capital)	Cathal Hennessy	Feb 1 2013-Dec 1 2013
	CALIFORNIA ST	Intersection	Proposed Excavation.	SF MTA SS - Transportation Engineering (Capital)	Cathal Hennessy	Feb 1 2013-Dec 1 2013
	CALIFORNIA ST	SACRAMENTO ST -	Proposed Excavation.	SF MTA SS - Transportation Engineering (Capital)	Cathal Hennessy	Feb 1 2013-Dec 1 2013
	CLAY ST	Intersection	Proposed Excavation.	SF MTA SS - Transportation Engineering (Capital)	Cathal Hennessy	Feb 1 2013-Dec 1 2013
	DANIEL BURNHAM CT	Intersection	Proposed Excavation.	SF MTA SS - Transportation Engineering (Capital)	Cathal Hennessy	Feb 1 2013-Dec 1 2013
	DANIEL BURNHAM CT	SUTTER ST -	Proposed Excavation.	SF MTA SS - Transportation Engineering (Capital)	Cathal Hennessy	Feb 1 2013-Dec 1 2013
	EDDY ST	Intersection	Proposed Excavation.	SF MTA SS - Transportation Engineering (Capital)	Cathal Hennessy	Feb 1 2013-Dec 1 2013
	EDDY ST	WILLOW ST -	Proposed Excavation.	SF MTA SS - Transportation Engineering (Capital)	Cathal Hennessy	Feb 1 2013-Dec 1 2013
	ELLIS ST	Intersection	Proposed Excavation.	SF MTA SS - Transportation Engineering (Capital)	Cathal Hennessy	Feb 1 2013-Dec 1 2013
	ELLIS ST	OLIVE ST -	Proposed Excavation.	SF MTA SS - Transportation Engineering (Capital)	Cathal Hennessy	Feb 1 2013-Dec 1 2013
	ELM ST	Intersection	Proposed Excavation.	SF MTA SS - Transportation Engineering (Capital)	Cathal Hennessy	Feb 1 2013-Dec 1 2013
	ELM ST	TURK ST -	Proposed Excavation.	SF MTA SS - Transportation Engineering (Capital)	Cathal Hennessy	Feb 1 2013-Dec 1 2013
	FELL ST	Intersection	Proposed Excavation.	SF MTA SS - Transportation Engineering (Capital)	Cathal Hennessy	Feb 1 2013-Dec 1 2013
	FELL ST	LINDEN ST -	Proposed Excavation.	SF MTA SS - Transportation Engineering (Capital)	Cathal Hennessy	Feb 1 2013-Dec 1 2013
	FERN ST	BUSH ST -	Proposed Excavation.	SF MTA SS - Transportation Engineering (Capital)	Cathal Hennessy	Feb 1 2013-Dec 1 2013

Street Name	From St	To St	Message	Job	Contact	Dates
	FERN ST	Intersection	Proposed Excavation.	SF MTA SS - Transportation Engineering (Capital)	Cathal Hennessy	Feb 1 2013-Dec 1 2013
	FULTON ST	Intersection	Proposed Excavation.	SF MTA SS - Transportation Engineering (Capital)	Cathal Hennessy	Feb 1 2013-Dec 1 2013
	FULTON ST	MCALLISTER ST -	Proposed Excavation.	SF MTA SS - Transportation Engineering (Capital)	Cathal Hennessy	Feb 1 2013-Dec 1 2013
	GEARY BLVD	Intersection	Proposed Excavation.	SF MTA SS - Transportation Engineering (Capital)	Cathal Hennessy	Feb 1 2013-Dec 1 2013
	GEARY BLVD	PETER YORKE WAY \ POST ST -	Proposed Excavation.	SF MTA SS - Transportation Engineering (Capital)	Cathal Hennessy	Feb 1 2013-Dec 1 2013
	GOLDEN GATE AVE	ELM ST -	Proposed Excavation.	SF MTA SS - Transportation Engineering (Capital)	Cathal Hennessy	Feb 1 2013-Dec 1 2013
	GOLDEN GATE AVE	Intersection	Proposed Excavation.	SF MTA SS - Transportation Engineering (Capital)	Cathal Hennessy	Feb 1 2013-Dec 1 2013
	GROVE ST	FULTON ST -	Proposed Excavation.	SF MTA SS - Transportation Engineering (Capital)	Cathal Hennessy	Feb 1 2013-Dec 1 2013
	GROVE ST	Intersection	Proposed Excavation.	SF MTA SS - Transportation Engineering (Capital)	Cathal Hennessy	Feb 1 2013-Dec 1 2013
	HAYES ST	Intersection	Proposed Excavation.	SF MTA SS - Transportation Engineering (Capital)	Cathal Hennessy	Feb 1 2013-Dec 1 2013
	HAYES ST	IVY ST -	Proposed Excavation.	SF MTA SS - Transportation Engineering (Capital)	Cathal Hennessy	Feb 1 2013-Dec 1 2013
	IVY ST	GROVE ST -	Proposed Excavation.	SF MTA SS - Transportation Engineering (Capital)	Cathal Hennessy	Feb 1 2013-Dec 1 2013
	IVY ST	Intersection	Proposed Excavation.	SF MTA SS - Transportation Engineering (Capital)	Cathal Hennessy	Feb 1 2013-Dec 1 2013
	LARCH ST	EDDY ST -	Proposed Excavation.	SF MTA SS - Transportation Engineering (Capital)	Cathal Hennessy	Feb 1 2013-Dec 1 2013
	LARCH ST	Intersection	Proposed Excavation.	SF MTA SS - Transportation Engineering (Capital)	Cathal Hennessy	Feb 1 2013-Dec 1 2013
	LINDEN ST	HAYES ST -	Proposed Excavation.	SF MTA SS - Transportation Engineering (Capital)	Cathal Hennessy	Feb 1 2013-Dec 1 2013

Street Name	From St	To St	Message	Job	Contact	Dates
	LINDEN ST	Intersection	Proposed Excavation.	SF MTA SS - Transportation Engineering (Capital)	Cathal Hennessy	Feb 1 2013-Dec 1 2013
	MCALLISTER ST	Intersection	Proposed Excavation.	SF MTA SS - Transportation Engineering (Capital)	Cathal Hennessy	Feb 1 2013-Dec 1 2013
	MCALLISTER ST	REDWOOD ST -	Proposed Excavation.	SF MTA SS - Transportation Engineering (Capital)	Cathal Hennessy	Feb 1 2013-Dec 1 2013
	MYRTLE ST	GEARY BLVD -	Proposed Excavation.	SF MTA SS - Transportation Engineering (Capital)	Cathal Hennessy	Feb 1 2013-Dec 1 2013
	MYRTLE ST	Intersection	Proposed Excavation.	SF MTA SS - Transportation Engineering (Capital)	Cathal Hennessy	Feb 1 2013-Dec 1 2013
	OFARRELL ST \ STARR KING WAY	Intersection	Proposed Excavation.	SF MTA SS - Transportation Engineering (Capital)	Cathal Hennessy	Feb 1 2013-Dec 1 2013
	OFARRELL ST \ STARR KING WAY	MYRTLE ST -	Proposed Excavation.	SF MTA SS - Transportation Engineering (Capital)	Cathal Hennessy	Feb 1 2013-Dec 1 2013
	OLIVE ST	Intersection	Proposed Excavation.	SF MTA SS - Transportation Engineering (Capital)	Cathal Hennessy	Feb 1 2013-Dec 1 2013
	OLIVE ST	OFARRELL ST \ STARR KING WAY -	Proposed Excavation.	SF MTA SS - Transportation Engineering (Capital)	Cathal Hennessy	Feb 1 2013-Dec 1 2013
	PETER YORKE WAY \ POST ST	DANIEL BURNHAM CT -	Proposed Excavation.	SF MTA SS - Transportation Engineering (Capital)	Cathal Hennessy	Feb 1 2013-Dec 1 2013
	PETER YORKE WAY \ POST ST	Intersection	Proposed Excavation.	SF MTA SS - Transportation Engineering (Capital)	Cathal Hennessy	Feb 1 2013-Dec 1 2013
	PINE ST	CALIFORNIA ST -	Proposed Excavation.	SF MTA SS - Transportation Engineering (Capital)	Cathal Hennessy	Feb 1 2013-Dec 1 2013
	PINE ST	Intersection	Proposed Excavation.	SF MTA SS - Transportation Engineering (Capital)	Cathal Hennessy	Feb 1 2013-Dec 1 2013
	REDWOOD ST	GOLDEN GATE AVE -	Proposed Excavation.	SF MTA SS - Transportation Engineering (Capital)	Cathal Hennessy	Feb 1 2013-Dec 1 2013
	REDWOOD ST	Intersection	Proposed Excavation.	SF MTA SS - Transportation Engineering (Capital)	Cathal Hennessy	Feb 1 2013-Dec 1 2013
	SACRAMENTO ST	CLAY ST -	Proposed Excavation.	SF MTA SS - Transportation Engineering (Capital)	Cathal Hennessy	Feb 1 2013-Dec 1 2013

Street Name	From St	To St	Message	Job	Contact	Dates
	SACRAMENTO ST	Intersection	Proposed Excavation.	SF MTA SS - Transportation Engineering (Capital)	Cathal Hennessy -	Feb 1 2013-Dec 1 2013
	SUTTER ST	FERN ST -	Proposed Excavation.	SF MTA SS - Transportation Engineering (Capital)	Cathal Hennessy -	Feb 1 2013-Dec 1 2013
	SUTTER ST	Intersection	Proposed Excavation.	SF MTA SS - Transportation Engineering (Capital)	Cathal Hennessy -	Feb 1 2013-Dec 1 2013
	TURK ST	Intersection	Proposed Excavation.	SF MTA SS - Transportation Engineering (Capital)	Cathal Hennessy -	Feb 1 2013-Dec 1 2013
	TURK ST	LARCH ST -	Proposed Excavation.	SF MTA SS - Transportation Engineering (Capital)	Cathal Hennessy -	Feb 1 2013-Dec 1 2013
	WILLOW ST	ELLIS ST -	Proposed Excavation.	SF MTA SS - Transportation Engineering (Capital)	Cathal Hennessy -	Feb 1 2013-Dec 1 2013
	WILLOW ST	Intersection	Proposed Excavation.	SF MTA SS - Transportation Engineering (Capital)	Cathal Hennessy -	Feb 1 2013-Dec 1 2013
	ELM ST	Intersection	Proposed Excavation.	SF Planning	Adam Varat -	Jan 1 2020-Dec 31 2020
	ELM ST	TURK ST -	Proposed Excavation.	SF Planning	Adam Varat -	Jan 1 2020-Dec 31 2020
	FELL ST	Intersection	Proposed Excavation.	SF Planning	Adam Varat -	Jan 1 2020-Dec 31 2020
	FELL ST	LINDEN ST -	Proposed Excavation.	SF Planning	Adam Varat -	Jan 1 2020-Dec 31 2020
	FULTON ST	Intersection	Proposed Excavation.	SF Planning	Adam Varat -	Jan 1 2020-Dec 31 2020
	FULTON ST	MCALLISTER ST -	Proposed Excavation.	SF Planning	Adam Varat -	Jan 1 2020-Dec 31 2020
	GOLDEN GATE AVE	ELM ST -	Proposed Excavation.	SF Planning	Adam Varat -	Jan 1 2020-Dec 31 2020
	GOLDEN GATE AVE	Intersection	Proposed Excavation.	SF Planning	Adam Varat -	Jan 1 2020-Dec 31 2020
	GROVE ST	FULTON ST -	Proposed Excavation.	SF Planning	Adam Varat -	Jan 1 2020-Dec 31 2020
	GROVE ST	Intersection	Proposed Excavation.	SF Planning	Adam Varat -	Jan 1 2020-Dec 31 2020
	HAYES ST	Intersection	Proposed Excavation.	SF Planning	Adam Varat -	Jan 1 2020-Dec 31 2020
	HAYES ST	IVY ST -	Proposed Excavation.	SF Planning	Adam Varat -	Jan 1 2020-Dec 31 2020
	IVY ST	GROVE ST -	Proposed Excavation.	SF Planning	Adam Varat -	Jan 1 2020-Dec 31 2020
	IVY ST	Intersection	Proposed Excavation.	SF Planning	Adam Varat -	Jan 1 2020-Dec 31 2020
	LINDEN ST	HAYES ST -	Proposed Excavation.	SF Planning	Adam Varat -	Jan 1 2020-Dec 31 2020
	LINDEN ST	Intersection	Proposed Excavation.	SF Planning	Adam Varat -	Jan 1 2020-Dec 31 2020
	MCALLISTER ST	Intersection	Proposed Excavation.	SF Planning	Adam Varat -	Jan 1 2020-Dec 31 2020
	MCALLISTER ST	REDWOOD ST -	Proposed Excavation.	SF Planning	Adam Varat -	Jan 1 2020-Dec 31 2020
	REDWOOD ST	GOLDEN GATE AVE -	Proposed Excavation.	SF Planning	Adam Varat -	Jan 1 2020-Dec 31 2020
	REDWOOD ST	Intersection	Proposed Excavation.	SF Planning	Adam Varat -	Jan 1 2020-Dec 31 2020
	TURK ST	Intersection	Proposed Excavation.	SF Planning	Adam Varat -	Jan 1 2020-Dec 31 2020
	GROVE ST	Intersection	Proposed Excavation.	SF Planning	Adam Varat -	Jan 1 2020-Dec 31 2020
	HAYES ST	Intersection	Proposed Excavation.	SF Planning	Adam Varat -	Jan 1 2020-Dec 31 2020
	HAYES ST	Intersection	Proposed Excavation.	SF Planning	Adam Varat -	Jan 1 2020-Dec 31 2020
	IVY ST	Intersection	Proposed Excavation.	SF Planning	Adam Varat -	Jan 1 2020-Dec 31 2020

Street Name	From St	To St	Message	Job	Contact	Dates
	LINDEN ST	Intersection	Proposed Excavation.	SF Planning	Adam Varat -	Jan 1 2020-Dec 31 2020
	ELLIS ST	Intersection	Prior to performing any construction, all CCSF survey monuments shall be referenced by a licensed Land Surveyor on a Corner Record or a Record of Survey, if any construction will take place within 10ft of the monument. For any questions, please call Mapping at #554-5827	Stone or Concrete Monument		
	GEARY BLVD	PETER YORKE WAY \ POST ST -	Prior to performing any construction, all CCSF survey monuments shall be referenced by a licensed Land Surveyor on a Corner Record or a Record of Survey, if any construction will take place within 10ft of the monument. For any questions, please call Mapping at #554-5827	Stone or Concrete Monument		
	OFARRELL ST \ STARR KING WAY	Intersection	Prior to performing any construction, all CCSF survey monuments shall be referenced by a licensed Land Surveyor on a Corner Record or a Record of Survey, if any construction will take place within 10ft of the monument. For any questions, please call Mapping at #554-5827	Stone or Concrete Monument		
	OLIVE ST	OFARRELL ST \ STARR KING WAY -	Prior to performing any construction, all CCSF survey monuments shall be referenced by a licensed Land Surveyor on a Corner Record or a Record of Survey, if any construction will take place within 10ft of the monument. For any questions, please call Mapping at #554-5827	Stone or Concrete Monument		
	PETER YORKE WAY \ POST ST	Intersection	Prior to performing any construction, all CCSF survey monuments shall be referenced by a licensed Land Surveyor on a Corner Record or a Record of Survey, if any construction will take place within 10ft of the monument. For any questions, please call Mapping at #554-5827	Stone or Concrete Monument		
FULTON ST						
	FRANKLIN ST	Intersection	Conflict with existing Street Use Permit.	12B-0106	Refer to Agent - Refer to Agent	
	FRANKLIN ST	Intersection	Conflict with existing Street Use Permit.	12B-0107	Refer to Agent - Refer to Agent	
	FRANKLIN ST	Intersection	Conflict with existing Street Use Permit.	12B-0111	Refer to Agent - Refer to Agent	
	FRANKLIN ST	Intersection	Conflict with existing Street Use Permit.	12B-0119	Refer to Agent - Refer to Agent	
	FRANKLIN ST	Intersection	Conflict with existing Street Use Permit.	12B-0122	Refer to Agent - Refer to Agent	
	FRANKLIN ST	Intersection	Conflict with existing Street Use Permit.	12B-0124	Refer to Agent - Refer to Agent	

Street Name	From St	To St	Message	Job	Contact	Dates
	FRANKLIN ST	Intersection	Conflict with existing Street Use Permit.	12B-0131	Refer to Agent - Refer to Agent	
	FRANKLIN ST	Intersection	Conflict with existing Street Use Permit.	13B-0009	Refer to Agent - Refer to Agent	
	FRANKLIN ST	Intersection	Conflict with existing Street Use Permit.	13B-0017	Refer to Agent - Refer to Agent	
	FRANKLIN ST	Intersection	Conflict with existing Street Use Permit.	13B-0037	Refer to Agent - Refer to Agent	
	FRANKLIN ST	Intersection	Conflict with existing Street Use Permit.	13B-0040	Refer to Agent - Refer to Agent	
	FRANKLIN ST	Intersection	Conflict with existing Street Use Permit.	13B-0041	Refer to Agent - Refer to Agent	
	FRANKLIN ST	GOUGH ST -	Banners are allowed on this street	N/A		
	FRANKLIN ST	GOUGH ST -	Caltrans Jurisdiction call (510) 286-4424.	N/A		
	FRANKLIN ST	GOUGH ST -	DPT Blue Book Traffic Restriction. Time of day during which lanes must be kept clear: NORTH 7AM - 9AM 3PM - 7PM MONDAY THROUGH FRIDAY // SOUTH 7AM - 9AM 3PM - 7PM MONDAY THROUGH FRIDAY	N/A		
	FRANKLIN ST	Intersection	Please refer to Figure 12 of Section 9.4(A) of the DPW Order No. 171,442 for special conditions for excavation in the vicinity of AWSS.	N/A		
	FRANKLIN ST	Intersection	Under G095 requirement, Contractor shall contact Muni Overhead Line Division of any work 10 feet in horizontal or vertical direction of overhead lines. Contact: Tim Lipps @ (415) 554-9227	N/A		
	FRANKLIN ST	Intersection	Proposed Paving.	PAVING	Au Bui -	Aug 12 2013-Mar 28 2014
	FRANKLIN ST	Intersection	Proposed Paving.	PAVING	Au Bui -	Jul 10 2013-Mar 28 2014
	FRANKLIN ST	Intersection	Proposed Excavation.	SF DPW IDC - Streets & Highways	Au Bui -	Aug 12 2013-Mar 28 2014
	FRANKLIN ST	Intersection	Proposed Excavation.	SF DPW IDC - Streets & Highways	Au Bui -	Jul 10 2013-Mar 28 2014
	FRANKLIN ST	Intersection	Proposed Excavation.	SF MTA SS - Transportation Engineering (Capital)	Cathal Hennessy -	Feb 1 2013-Dec 1 2013
	FRANKLIN ST	Intersection	Proposed Excavation.	SF Planning	Adam Varat -	Jan 1 2020-Dec 31 2020
GEARY BLVD						
	GEARY ST \ VAN NESS AVE	FRANKLIN ST -	Conflict with existing Street Use Permit.	11B-0098	Refer to Agent - Refer to Agent	
	GEARY ST \ VAN NESS AVE	FRANKLIN ST -	Conflict with existing Street Use Permit.	12B-0023	Refer to Agent - Refer to Agent	
	GEARY ST \ VAN NESS AVE	FRANKLIN ST -	Conflict with existing Street Use Permit.	12B-0025	Refer to Agent - Refer to Agent	
	FRANKLIN ST	Intersection	Conflict with existing Street Use Permit.	12B-0033	Refer to Agent - Refer to Agent	
	FRANKLIN ST	Intersection	Conflict with existing Street Use Permit.	12B-0043	Refer to Agent - Refer to Agent	

Street Name	From St	To St	Message	Job	Contact	Dates
	FRANKLIN ST	Intersection	Conflict with existing Street Use Permit.	12B-0080	Refer to Agent - Refer to Agent	
	FRANKLIN ST	Intersection	Conflict with existing Street Use Permit.	12B-0090	Refer to Agent - Refer to Agent	
	FRANKLIN ST	Intersection	Conflict with existing Street Use Permit.	12B-0104	Refer to Agent - Refer to Agent	
	GEARY ST \ VAN NESS AVE	FRANKLIN ST -	Conflict with existing Street Use Permit.	12B-0104	Refer to Agent - Refer to Agent	
	FRANKLIN ST	Intersection	Conflict with existing Street Use Permit.	12B-0107	Refer to Agent - Refer to Agent	
	FRANKLIN ST	Intersection	Conflict with existing Street Use Permit.	12B-0111	Refer to Agent - Refer to Agent	
	FRANKLIN ST	Intersection	Conflict with existing Street Use Permit.	12B-0119	Refer to Agent - Refer to Agent	
	FRANKLIN ST	Intersection	Conflict with existing Street Use Permit.	12B-0122	Refer to Agent - Refer to Agent	
	FRANKLIN ST	Intersection	Conflict with existing Street Use Permit.	12B-0124	Refer to Agent - Refer to Agent	
	FRANKLIN ST	Intersection	Conflict with existing Street Use Permit.	12B-0127	Refer to Agent - Refer to Agent	
	FRANKLIN ST	Intersection	Conflict with existing Street Use Permit.	12B-0131	Refer to Agent - Refer to Agent	
	FRANKLIN ST	Intersection	Conflict with existing Street Use Permit.	13B-0009	Refer to Agent - Refer to Agent	
	FRANKLIN ST	Intersection	Conflict with existing Street Use Permit.	13B-0012	Refer to Agent - Refer to Agent	
	FRANKLIN ST	Intersection	Conflict with existing Street Use Permit.	13B-0017	Refer to Agent - Refer to Agent	
	GEARY ST \ VAN NESS AVE	FRANKLIN ST -	Conflict with existing Street Use Permit.	13B-0034	Refer to Agent - Refer to Agent	
	GEARY ST \ VAN NESS AVE	FRANKLIN ST -	Conflict with existing Street Use Permit.	13B-0035	Refer to Agent - Refer to Agent	
	FRANKLIN ST	Intersection	Conflict with existing Street Use Permit.	13B-0040	Refer to Agent - Refer to Agent	
	FRANKLIN ST	Intersection	Conflict with existing Street Use Permit.	13B-0045	Refer to Agent - Refer to Agent	
	FRANKLIN ST	Intersection	Please refer to Figure 12 of Section 9.4(A) of the DPW Order No. 171,442 for special conditions for excavation in the vicinity of AWSS.	N/A		
	FRANKLIN ST	Intersection	Red light photo enforcement equipment located near intersection. Excavating parties are responsible for any damage to these facilities incurred by their excavation activity. For more information, contact David Valle-Schwenk of DPT at 415-554-2366.	N/A		
	GEARY ST \ VAN NESS AVE	FRANKLIN ST -	DPT Blue Book Traffic Restriction. Time of day during which lanes must be kept clear: NORTH 7AM - 9AM 3PM - 7PM MONDAY THROUGH FRIDAY // SOUTH 7AM - 9AM 3PM - 7PM MONDAY THROUGH FRIDAY	N/A		
	GEARY ST \ VAN NESS AVE	FRANKLIN ST -	Please refer to Figure 12 of Section 9.4(A) of the DPW Order No. 171,442 for special conditions for excavation in the vicinity of AWSS.	N/A		

Street Name	From St	To St	Message	Job	Contact	Dates
	GEARY ST \ VAN NESS AVE	FRANKLIN ST -	Red light photo enforcement equipment located near intersection. Excavating parties are responsible for any damage to these facilities incurred by their excavation activity. For more information, contact David Valle-Schwenk of DPT at 415-554-2366.	N/A		
	FRANKLIN ST	Intersection	Proposed Paving.	PAVING	Au Bui -	Aug 12 2013-Mar 28 2014
	FRANKLIN ST	Intersection	Proposed Paving.	PAVING	Au Bui -	Jul 10 2013-Mar 28 2014
	GEARY ST \ VAN NESS AVE	FRANKLIN ST -	Proposed Excavation.	PG&E	Mark Jackanich -	Mar 11 2013-Aug 3 2015
	FRANKLIN ST	Intersection	Proposed Excavation.	SF DPW IDC - Streets & Highways	Au Bui -	Aug 12 2013-Mar 28 2014
	FRANKLIN ST	Intersection	Proposed Excavation.	SF DPW IDC - Streets & Highways	Au Bui -	Jul 10 2013-Mar 28 2014
	FRANKLIN ST	Intersection	Proposed Excavation.	SF MTA Capital Programs and Costruction	Darton Ito -	Jan 1 2020-Dec 31 2020
	GEARY ST \ VAN NESS AVE	FRANKLIN ST -	Proposed Excavation.	SF MTA Capital Programs and Costruction	Darton Ito -	Jan 1 2020-Dec 31 2020
	FRANKLIN ST	Intersection	Proposed Excavation.	SF MTA Capital Programs and Costruction	Darton Ito -	Jan 1 2020-Dec 31 2020
	GEARY ST \ VAN NESS AVE	FRANKLIN ST -	Proposed Excavation.	SF MTA Capital Programs and Costruction	Darton Ito -	Jan 1 2020-Dec 31 2020
	FRANKLIN ST	Intersection	Proposed Excavation.	SF MTA SS - Transportation Engineering (Capital)	Cathal Hennessy -	Feb 1 2013-Dec 1 2013
GOLDEN GATE AVE						
	FRANKLIN ST	Intersection	Conflict with existing Street Use Permit.	12B-0033	Refer to Agent - Refer to Agent	
	FRANKLIN ST	Intersection	Conflict with existing Street Use Permit.	12B-0049	Refer to Agent - Refer to Agent	
	FRANKLIN ST	Intersection	Conflict with existing Street Use Permit.	12B-0065	Refer to Agent - Refer to Agent	
	FRANKLIN ST	Intersection	Conflict with existing Street Use Permit.	12B-0090	Refer to Agent - Refer to Agent	
	FRANKLIN ST	Intersection	Conflict with existing Street Use Permit.	12B-0106	Refer to Agent - Refer to Agent	
	FRANKLIN ST	Intersection	Conflict with existing Street Use Permit.	12B-0107	Refer to Agent - Refer to Agent	
	FRANKLIN ST	Intersection	Conflict with existing Street Use Permit.	12B-0111	Refer to Agent - Refer to Agent	
	FRANKLIN ST	Intersection	Conflict with existing Street Use Permit.	12B-0119	Refer to Agent - Refer to Agent	
	FRANKLIN ST	Intersection	Conflict with existing Street Use Permit.	12B-0122	Refer to Agent - Refer to Agent	
	FRANKLIN ST	Intersection	Conflict with existing Street Use Permit.	12B-0124	Refer to Agent - Refer to Agent	

Street Name	From St	To St	Message	Job	Contact	Dates
	FRANKLIN ST	Intersection	Conflict with existing Street Use Permit.	12B-0131	Refer to Agent - Refer to Agent	
	FRANKLIN ST	Intersection	Conflict with existing Street Use Permit.	13B-0009	Refer to Agent - Refer to Agent	
	FRANKLIN ST	Intersection	Conflict with existing Street Use Permit.	13B-0017	Refer to Agent - Refer to Agent	
	FRANKLIN ST	Intersection	Conflict with existing Street Use Permit.	13B-0037	Refer to Agent - Refer to Agent	
	FRANKLIN ST	Intersection	Conflict with existing Street Use Permit.	13B-0040	Refer to Agent - Refer to Agent	
	FRANKLIN ST	Intersection	Conflict with existing Street Use Permit.	13B-0041	Refer to Agent - Refer to Agent	
	FRANKLIN ST	Intersection	Please refer to Figure 12 of Section 9.4(A) of the DPW Order No. 171,442 for special conditions for excavation in the vicinity of AWSS.	N/A		
	FRANKLIN ST	Intersection	Proposed Paving.	PAVING	Au Bui -	Aug 12 2013-Mar 28 2014
	FRANKLIN ST	Intersection	Proposed Paving.	PAVING	Au Bui -	Jul 10 2013-Mar 28 2014
	FRANKLIN ST	Intersection	Proposed Excavation.	SF MTA Capital Programs and Costruction	Darton Ito -	Jan 1 2020-Dec 31 2020
	FRANKLIN ST	Intersection	Proposed Excavation.	SF MTA SS - Transportatio n Engineering (Capital)	Cathal Hennessy -	Feb 1 2013-Dec 1 2013
	FRANKLIN ST	Intersection	Proposed Excavation.	SF Planning	Adam Varat -	Jan 1 2020-Dec 31 2020
GOUGH ST						
	ELM ST	TURK ST -	Conflict with existing Street Use Permit.	12B-0020	Refer to Agent - Refer to Agent	
	GROVE ST	FULTON ST -	Conflict with existing Street Use Permit.	12B-0020	Refer to Agent - Refer to Agent	
	GROVE ST	FULTON ST -	Conflict with existing Street Use Permit.	12B-0026	Refer to Agent - Refer to Agent	
	ELM ST	TURK ST -	Conflict with existing Street Use Permit.	12B-0033	Refer to Agent - Refer to Agent	
	GROVE ST	FULTON ST -	Conflict with existing Street Use Permit.	12B-0033	Refer to Agent - Refer to Agent	
	ELM ST	TURK ST -	Conflict with existing Street Use Permit.	12B-0040	Refer to Agent - Refer to Agent	
	GROVE ST	FULTON ST -	Conflict with existing Street Use Permit.	12B-0040	Refer to Agent - Refer to Agent	
	ELM ST	TURK ST -	Conflict with existing Street Use Permit.	12B-0049	Refer to Agent - Refer to Agent	
	GROVE ST	FULTON ST -	Conflict with existing Street Use Permit.	12B-0049	Refer to Agent - Refer to Agent	
	ELM ST	TURK ST -	Conflict with existing Street Use Permit.	12B-0056	Refer to Agent - Refer to Agent	
	GROVE ST	FULTON ST -	Conflict with existing Street Use Permit.	12B-0056	Refer to Agent - Refer to Agent	
	ELM ST	TURK ST -	Conflict with existing Street Use Permit.	12B-0059	Refer to Agent - Refer to Agent	
	GROVE ST	FULTON ST -	Conflict with existing Street Use Permit.	12B-0059	Refer to Agent - Refer to Agent	
	ELM ST	TURK ST -	Conflict with existing Street Use Permit.	12B-0065	Refer to Agent - Refer to Agent	
	GROVE ST	FULTON ST -	Conflict with existing Street Use Permit.	12B-0065	Refer to Agent - Refer to Agent	

"IMPROVING THE QUALITY OF LIFE IN SAN FRANCISCO" We are dedicated individuals committed to teamwork, customer service and continuous improvement in partnership with the community.

Customer Service

Teamwork

Continuous Improvement

Street Name	From St	To St	Message	Job	Contact	Dates
	TURK ST	Intersection	Conflict with existing Street Use Permit.	12B-0065	Refer to Agent - Refer to Agent	
	GROVE ST	FULTON ST -	Conflict with existing Street Use Permit.	12B-0069	Refer to Agent - Refer to Agent	
	ELM ST	TURK ST -	Conflict with existing Street Use Permit.	12B-0097	Refer to Agent - Refer to Agent	
	GROVE ST	FULTON ST -	Conflict with existing Street Use Permit.	12B-0097	Refer to Agent - Refer to Agent	
	ELM ST	TURK ST -	Conflict with existing Street Use Permit.	12B-0106	Refer to Agent - Refer to Agent	
	GROVE ST	FULTON ST -	Conflict with existing Street Use Permit.	12B-0106	Refer to Agent - Refer to Agent	
	TURK ST	Intersection	Conflict with existing Street Use Permit.	12B-0106	Refer to Agent - Refer to Agent	
	ELM ST	TURK ST -	Conflict with existing Street Use Permit.	12B-0107	Refer to Agent - Refer to Agent	
	GROVE ST	FULTON ST -	Conflict with existing Street Use Permit.	12B-0107	Refer to Agent - Refer to Agent	
	TURK ST	Intersection	Conflict with existing Street Use Permit.	12B-0107	Refer to Agent - Refer to Agent	
	ELM ST	TURK ST -	Conflict with existing Street Use Permit.	12B-0111	Refer to Agent - Refer to Agent	
	GROVE ST	FULTON ST -	Conflict with existing Street Use Permit.	12B-0111	Refer to Agent - Refer to Agent	
	TURK ST	Intersection	Conflict with existing Street Use Permit.	12B-0111	Refer to Agent - Refer to Agent	
	ELM ST	TURK ST -	Conflict with existing Street Use Permit.	12B-0116	Refer to Agent - Refer to Agent	
	GROVE ST	FULTON ST -	Conflict with existing Street Use Permit.	12B-0116	Refer to Agent - Refer to Agent	
	ELM ST	TURK ST -	Conflict with existing Street Use Permit.	12B-0117	Refer to Agent - Refer to Agent	
	GROVE ST	FULTON ST -	Conflict with existing Street Use Permit.	12B-0117	Refer to Agent - Refer to Agent	
	ELM ST	TURK ST -	Conflict with existing Street Use Permit.	12B-0118	Refer to Agent - Refer to Agent	
	GROVE ST	FULTON ST -	Conflict with existing Street Use Permit.	12B-0118	Refer to Agent - Refer to Agent	
	ELM ST	TURK ST -	Conflict with existing Street Use Permit.	12B-0119	Refer to Agent - Refer to Agent	
	GROVE ST	FULTON ST -	Conflict with existing Street Use Permit.	12B-0119	Refer to Agent - Refer to Agent	
	TURK ST	Intersection	Conflict with existing Street Use Permit.	12B-0119	Refer to Agent - Refer to Agent	
	ELM ST	TURK ST -	Conflict with existing Street Use Permit.	12B-0122	Refer to Agent - Refer to Agent	
	GROVE ST	FULTON ST -	Conflict with existing Street Use Permit.	12B-0122	Refer to Agent - Refer to Agent	
	TURK ST	Intersection	Conflict with existing Street Use Permit.	12B-0122	Refer to Agent - Refer to Agent	
	ELM ST	TURK ST -	Conflict with existing Street Use Permit.	12B-0124	Refer to Agent - Refer to Agent	
	GROVE ST	FULTON ST -	Conflict with existing Street Use Permit.	12B-0124	Refer to Agent - Refer to Agent	
	TURK ST	Intersection	Conflict with existing Street Use Permit.	12B-0124	Refer to Agent - Refer to Agent	
	ELM ST	TURK ST -	Conflict with existing Street Use Permit.	12B-0131	Refer to Agent - Refer to Agent	

Street Name	From St	To St	Message	Job	Contact	Dates
	GROVE ST	FULTON ST -	Conflict with existing Street Use Permit.	12B-0131	Refer to Agent - Refer to Agent	
	TURK ST	Intersection	Conflict with existing Street Use Permit.	12B-0131	Refer to Agent - Refer to Agent	
	ELM ST	TURK ST -	Conflict with existing Street Use Permit.	13B-0009	Refer to Agent - Refer to Agent	
	GROVE ST	FULTON ST -	Conflict with existing Street Use Permit.	13B-0009	Refer to Agent - Refer to Agent	
	TURK ST	Intersection	Conflict with existing Street Use Permit.	13B-0009	Refer to Agent - Refer to Agent	
	ELM ST	TURK ST -	Conflict with existing Street Use Permit.	13B-0017	Refer to Agent - Refer to Agent	
	GROVE ST	FULTON ST -	Conflict with existing Street Use Permit.	13B-0017	Refer to Agent - Refer to Agent	
	TURK ST	Intersection	Conflict with existing Street Use Permit.	13B-0017	Refer to Agent - Refer to Agent	
	ELM ST	TURK ST -	Conflict with existing Street Use Permit.	13B-0037	Refer to Agent - Refer to Agent	
	GROVE ST	FULTON ST -	Conflict with existing Street Use Permit.	13B-0037	Refer to Agent - Refer to Agent	
	TURK ST	Intersection	Conflict with existing Street Use Permit.	13B-0037	Refer to Agent - Refer to Agent	
	ELM ST	TURK ST -	Conflict with existing Street Use Permit.	13B-0040	Refer to Agent - Refer to Agent	
	GROVE ST	FULTON ST -	Conflict with existing Street Use Permit.	13B-0040	Refer to Agent - Refer to Agent	
	TURK ST	Intersection	Conflict with existing Street Use Permit.	13B-0040	Refer to Agent - Refer to Agent	
	ELM ST	TURK ST -	Conflict with existing Street Use Permit.	13B-0041	Refer to Agent - Refer to Agent	
	GROVE ST	FULTON ST -	Conflict with existing Street Use Permit.	13B-0041	Refer to Agent - Refer to Agent	
	TURK ST	Intersection	Conflict with existing Street Use Permit.	13B-0041	Refer to Agent - Refer to Agent	
	ELM ST	TURK ST -	Banners are allowed on this street	N/A		
	ELM ST	TURK ST -	DPT Blue Book Traffic Restriction. Time of day during which lanes must be kept clear: EAST 7AM - 9AM 3PM - 7PM MONDAY THROUGH FRIDAY // WEST 7AM - 9AM 3PM - 7PM MONDAY THROUGH FRIDAY	N/A		
	GROVE ST	FULTON ST -	Banners are allowed on this street	N/A		
	GROVE ST	FULTON ST -	Caltrans Jurisdiction call (510) 286-4424.	N/A		
	GROVE ST	FULTON ST -	DPT Blue Book Traffic Restriction. Time of day during which lanes must be kept clear: EAST 7AM - 9AM 3PM - 7PM MONDAY THROUGH FRIDAY // WEST 7AM - 9AM 3PM - 7PM MONDAY THROUGH FRIDAY	N/A		
	GROVE ST	FULTON ST -	Please refer to Figure 12 of Section 9.4(A) of the DPW Order No. 171,442 for special conditions for excavation in the vicinity of AWSS.	N/A		

Street Name	From St	To St	Message	Job	Contact	Dates
	TURK ST	Intersection	Construction work on 1000 block of Turk Street must be coordinated with: Emergency Services (911). Please contact Darnisha Wright at (415) 558-3803 at least 2 weeks prior to start of construction.	N/A		Jan 1 2004-
	TURK ST	Intersection	This block has been designated as a detour route for the Central Freeway Replacement Project. Special requirements may apply. Please contact Cathal Hennessy of DPT at 554-2338 for more details.	N/A	Manito Velasco - (415) 554-2338	
	ELM ST	TURK ST -	Proposed Paving.	PAVING	Au Bui -	Jan 15 2014-Nov 17 2014
	GROVE ST	FULTON ST -	Proposed Paving.	PAVING	Au Bui -	Jan 15 2014-Nov 17 2014
	TURK ST	Intersection	Proposed Paving.	PAVING	Au Bui -	Jan 15 2014-Nov 17 2014
	ELM ST	TURK ST -	Proposed Paving.	PAVING	Au Bui -	Jan 15 2014-Nov 17 2014
	GROVE ST	FULTON ST -	Proposed Paving.	PAVING	Au Bui -	Jan 15 2014-Nov 17 2014
	TURK ST	Intersection	Proposed Paving.	PAVING	Au Bui -	Jan 15 2014-Nov 17 2014
	TURK ST	Intersection	Proposed Excavation.	SF DPW IDC - Streets & Highways	Au Bui -	Jan 15 2014-Nov 17 2014
	TURK ST	Intersection	Proposed Excavation.	SF DPW IDC - Streets & Highways	Au Bui -	Jan 15 2014-Nov 17 2014
	ELM ST	TURK ST -	Proposed Excavation.	SF DPW IDC - Streets & Highways	Au Bui -	Jan 15 2014-Nov 17 2014
	GROVE ST	FULTON ST -	Proposed Excavation.	SF DPW IDC - Streets & Highways	Au Bui -	Jan 15 2014-Nov 17 2014
	TURK ST	Intersection	Proposed Excavation.	SF DPW IDC - Streets & Highways	Au Bui -	Jan 15 2014-Nov 17 2014
	TURK ST	Intersection	Proposed Excavation.	SF DPW IDC - Streets & Highways	Au Bui -	Jan 15 2014-Nov 17 2014
	TURK ST	Intersection	Proposed Excavation.	SF MTA SS - Transportation Engineering (Capital)	Cathal Hennessy -	Feb 1 2013-Dec 1 2013
	ELM ST	TURK ST -	Proposed Excavation.	SF Planning	Adam Varat -	Jan 1 2020-Dec 31 2020
	GROVE ST	FULTON ST -	Proposed Excavation.	SF Planning	Adam Varat -	Jan 1 2020-Dec 31 2020
	TURK ST	Intersection	Proposed Excavation.	SF Planning	Adam Varat -	Jan 1 2020-Dec 31 2020
GROVE ST						
	FRANKLIN ST	Intersection	Conflict with existing Street Use Permit.	12B-0033	Refer to Agent - Refer to Agent	
	FRANKLIN ST	Intersection	Conflict with existing Street Use Permit.	12B-0036	Refer to Agent - Refer to Agent	
	FRANKLIN ST	Intersection	Conflict with existing Street Use Permit.	12B-0040	Refer to Agent - Refer to Agent	
	FRANKLIN ST	Intersection	Conflict with existing Street Use Permit.	12B-0051	Refer to Agent - Refer to Agent	
	FRANKLIN ST	Intersection	Conflict with existing Street Use Permit.	12B-0059	Refer to Agent - Refer to Agent	
	FRANKLIN ST	Intersection	Conflict with existing Street Use Permit.	12B-0067	Refer to Agent - Refer to Agent	

Street Name	From St	To St	Message	Job	Contact	Dates
	FRANKLIN ST	Intersection	Conflict with existing Street Use Permit.	12B-0106	Refer to Agent - Refer to Agent	
	FRANKLIN ST	Intersection	Conflict with existing Street Use Permit.	12B-0107	Refer to Agent - Refer to Agent	
	FRANKLIN ST	Intersection	Conflict with existing Street Use Permit.	12B-0111	Refer to Agent - Refer to Agent	
	FRANKLIN ST	Intersection	Conflict with existing Street Use Permit.	12B-0112	Refer to Agent - Refer to Agent	
	FRANKLIN ST	Intersection	Conflict with existing Street Use Permit.	12B-0116	Refer to Agent - Refer to Agent	
	FRANKLIN ST	Intersection	Conflict with existing Street Use Permit.	12B-0119	Refer to Agent - Refer to Agent	
	FRANKLIN ST	Intersection	Conflict with existing Street Use Permit.	12B-0122	Refer to Agent - Refer to Agent	
	FRANKLIN ST	Intersection	Conflict with existing Street Use Permit.	12B-0124	Refer to Agent - Refer to Agent	
	FRANKLIN ST	Intersection	Conflict with existing Street Use Permit.	12B-0131	Refer to Agent - Refer to Agent	
	FRANKLIN ST	Intersection	Conflict with existing Street Use Permit.	13B-0009	Refer to Agent - Refer to Agent	
	FRANKLIN ST	Intersection	Conflict with existing Street Use Permit.	13B-0017	Refer to Agent - Refer to Agent	
	FRANKLIN ST	Intersection	Conflict with existing Street Use Permit.	13B-0037	Refer to Agent - Refer to Agent	
	FRANKLIN ST	Intersection	Conflict with existing Street Use Permit.	13B-0039	Refer to Agent - Refer to Agent	
	FRANKLIN ST	Intersection	Conflict with existing Street Use Permit.	13B-0040	Refer to Agent - Refer to Agent	
	FRANKLIN ST	Intersection	Conflict with existing Street Use Permit.	13B-0041	Refer to Agent - Refer to Agent	
	FRANKLIN ST	Intersection	Blocks with Bicycle Route designations require special attention. For details see Section 10 of DPT's Blue Book and Section 6.3 of DPW's Order No. 171.442.	N/A		
	FRANKLIN ST	Intersection	Please refer to Figure 12 of Section 9.4(A) of the DPW Order No. 171,442 for special conditions for excavation in the vicinity of AWSS.	N/A		
	FRANKLIN ST	Intersection	Under G095 requirement, Contractor shall contact Muni Overhead Line Division of any work 10 feet in horizontal or vertical direction of overhead lines. Contact: Tim Lipps @ (415) 554-9227	N/A		
	FRANKLIN ST	Intersection	Proposed Paving.	PAVING	Au Bui -	Aug 12 2013-Mar 28 2014
	FRANKLIN ST	Intersection	Proposed Paving.	PAVING	Au Bui -	Jul 10 2013-Mar 28 2014
	FRANKLIN ST	Intersection	Proposed Excavation.	SF DPW IDC - Streets & Highways	Au Bui -	Aug 12 2013-Mar 28 2014
	FRANKLIN ST	Intersection	Proposed Excavation.	SF DPW IDC - Streets & Highways	Au Bui -	Jul 10 2013-Mar 28 2014
	FRANKLIN ST	Intersection	Proposed Excavation.	SF MTA SS - Transportation Engineering (Capital)	Cathal Hennessy -	Feb 1 2013-Dec 1 2013
	FRANKLIN ST	Intersection	Proposed Excavation.	SF Planning	Adam Varat -	Jan 1 2020-Dec 31 2020

"IMPROVING THE QUALITY OF LIFE IN SAN FRANCISCO" We are dedicated individuals committed to teamwork, customer service and continuous improvement in partnership with the community.

Customer Service

Teamwork

Continuous Improvement

Street Name	From St	To St	Message	Job	Contact	Dates
	FRANKLIN ST	Intersection	Proposed Excavation.	SF Planning	Adam Varat -	Jan 1 2020-Dec 31 2020
HAYES ST						
	VAN NESS AVE	FRANKLIN ST -	Conflict with existing Street Use Permit.	12B-0006	Refer to Agent - Refer to Agent	
	VAN NESS AVE	FRANKLIN ST -	Conflict with existing Street Use Permit.	12B-0018	Refer to Agent - Refer to Agent	
	VAN NESS AVE	FRANKLIN ST -	Conflict with existing Street Use Permit.	12B-0023	Refer to Agent - Refer to Agent	
	VAN NESS AVE	FRANKLIN ST -	Conflict with existing Street Use Permit.	12B-0025	Refer to Agent - Refer to Agent	
	FRANKLIN ST	Intersection	Conflict with existing Street Use Permit.	12B-0026	Refer to Agent - Refer to Agent	
	VAN NESS AVE	FRANKLIN ST -	Conflict with existing Street Use Permit.	12B-0029	Refer to Agent - Refer to Agent	
	VAN NESS AVE	FRANKLIN ST -	Conflict with existing Street Use Permit.	12B-0031	Refer to Agent - Refer to Agent	
	VAN NESS AVE	FRANKLIN ST -	Conflict with existing Street Use Permit.	12B-0051	Refer to Agent - Refer to Agent	
	VAN NESS AVE	FRANKLIN ST -	Conflict with existing Street Use Permit.	12B-0052	Refer to Agent - Refer to Agent	
	FRANKLIN ST	Intersection	Conflict with existing Street Use Permit.	12B-0056	Refer to Agent - Refer to Agent	
	VAN NESS AVE	FRANKLIN ST -	Conflict with existing Street Use Permit.	12B-0067	Refer to Agent - Refer to Agent	
	VAN NESS AVE	FRANKLIN ST -	Conflict with existing Street Use Permit.	12B-0090	Refer to Agent - Refer to Agent	
	VAN NESS AVE	FRANKLIN ST -	Conflict with existing Street Use Permit.	12B-0093	Refer to Agent - Refer to Agent	
	FRANKLIN ST	Intersection	Conflict with existing Street Use Permit.	12B-0107	Refer to Agent - Refer to Agent	
	FRANKLIN ST	Intersection	Conflict with existing Street Use Permit.	12B-0111	Refer to Agent - Refer to Agent	
	FRANKLIN ST	Intersection	Conflict with existing Street Use Permit.	12B-0112	Refer to Agent - Refer to Agent	
	VAN NESS AVE	FRANKLIN ST -	Conflict with existing Street Use Permit.	12B-0112	Refer to Agent - Refer to Agent	
	VAN NESS AVE	FRANKLIN ST -	Conflict with existing Street Use Permit.	12B-0116	Refer to Agent - Refer to Agent	
	VAN NESS AVE	FRANKLIN ST -	Conflict with existing Street Use Permit.	12B-0117	Refer to Agent - Refer to Agent	
	FRANKLIN ST	Intersection	Conflict with existing Street Use Permit.	12B-0119	Refer to Agent - Refer to Agent	
	VAN NESS AVE	FRANKLIN ST -	Conflict with existing Street Use Permit.	12B-0119	Refer to Agent - Refer to Agent	
	FRANKLIN ST	Intersection	Conflict with existing Street Use Permit.	12B-0122	Refer to Agent - Refer to Agent	
	FRANKLIN ST	Intersection	Conflict with existing Street Use Permit.	12B-0124	Refer to Agent - Refer to Agent	
	VAN NESS AVE	FRANKLIN ST -	Conflict with existing Street Use Permit.	12B-0124	Refer to Agent - Refer to Agent	
	FRANKLIN ST	Intersection	Conflict with existing Street Use Permit.	12B-0131	Refer to Agent - Refer to Agent	
	VAN NESS AVE	FRANKLIN ST -	Conflict with existing Street Use Permit.	12B-0131	Refer to Agent - Refer to Agent	
	FRANKLIN ST	Intersection	Conflict with existing Street Use Permit.	12TS-0138	Jana Lord 510-446-7234 - Jana Lord 510-446-7234	

Street Name	From St	To St	Message	Job	Contact	Dates
	FRANKLIN ST	Intersection	Conflict with existing Street Use Permit.	13B-0009	Refer to Agent - Refer to Agent	
	FRANKLIN ST	Intersection	Conflict with existing Street Use Permit.	13B-0017	Refer to Agent - Refer to Agent	
	VAN NESS AVE	FRANKLIN ST -	Conflict with existing Street Use Permit.	13B-0017	Refer to Agent - Refer to Agent	
	FRANKLIN ST	Intersection	Conflict with existing Street Use Permit.	13B-0020	Refer to Agent - Refer to Agent	
	VAN NESS AVE	FRANKLIN ST -	Conflict with existing Street Use Permit.	13B-0020	Refer to Agent - Refer to Agent	
	VAN NESS AVE	FRANKLIN ST -	Conflict with existing Street Use Permit.	13B-0021	Refer to Agent - Refer to Agent	
	VAN NESS AVE	FRANKLIN ST -	Conflict with existing Street Use Permit.	13B-0034	Refer to Agent - Refer to Agent	
	VAN NESS AVE	FRANKLIN ST -	Conflict with existing Street Use Permit.	13B-0035	Refer to Agent - Refer to Agent	
	FRANKLIN ST	Intersection	Conflict with existing Street Use Permit.	13B-0039	Refer to Agent - Refer to Agent	
	VAN NESS AVE	FRANKLIN ST -	Conflict with existing Street Use Permit.	13B-0039	Refer to Agent - Refer to Agent	
	FRANKLIN ST	Intersection	Conflict with existing Street Use Permit.	13B-0040	Refer to Agent - Refer to Agent	
	FRANKLIN ST	Intersection	Please refer to Figure 12 of Section 9.4(A) of the DPW Order No. 171,442 for special conditions for excavation in the vicinity of AWSS.	N/A		
	FRANKLIN ST	Intersection	Under G095 requirement, Contractor shall contact Muni Overhead Line Division of any work 10 feet in horizontal or vertical direction of overhead lines. Contact: Tim Lipps @ (415) 554-9227	N/A		
	VAN NESS AVE	FRANKLIN ST -	Banners are allowed on this street	N/A		
	VAN NESS AVE	FRANKLIN ST -	DPT Blue Book Traffic Restriction. Time of day during which lanes must be kept clear: NORTH 7AM - 7PM EVERYDAY // SOUTH 7AM - 7PM EVERYDAY	N/A		
	VAN NESS AVE	FRANKLIN ST -	Under G095 requirement, Contractor shall contact Muni Overhead Line Division of any work 10 feet in horizontal or vertical direction of overhead lines. Contact: Tim Lipps @ (415) 554-9227	N/A		
	FRANKLIN ST	Intersection	This block has been designated as a detour route for the Central Freeway Replacement Project. Special requirements may apply. Please contact Cathal Hennessy of DPT at 554-2338 for more details.	N/A	Manito Velasco - (415) 554-2338	
	VAN NESS AVE	FRANKLIN ST -	This block has been designated as a detour route for the Central Freeway Replacement Project. Special requirements may apply. Please contact Cathal Hennessy of DPT at 554-2338 for more details.	N/A	Manito Velasco - (415) 554-2338	

Street Name	From St	To St	Message	Job	Contact	Dates
	FRANKLIN ST	Intersection	Proposed Paving.	PAVING	Richard Lee -	Sep 1 2014-May 23 2015
	VAN NESS AVE	FRANKLIN ST -	Proposed Paving.	PAVING	Richard Lee -	Sep 1 2014-May 23 2015
	FRANKLIN ST	Intersection	Proposed Paving.	PAVING	Richard Lee -	Sep 1 2014-Jun 23 2015
	VAN NESS AVE	FRANKLIN ST -	Proposed Paving.	PAVING	Richard Lee -	Sep 1 2014-Jun 23 2015
	FRANKLIN ST	Intersection	Proposed Excavation.	SF DPW IDC - Streets & Highways	Au Bui -	Aug 12 2013-Mar 28 2014
	FRANKLIN ST	Intersection	Proposed Excavation.	SF DPW IDC - Streets & Highways	Au Bui -	Jul 10 2013-Mar 28 2014
	FRANKLIN ST	Intersection	Proposed Excavation.	SF DPW IDC - Streets & Highways	Au Bui -	Aug 12 2013-Mar 28 2014
	FRANKLIN ST	Intersection	Proposed Excavation.	SF DPW IDC - Streets & Highways	Au Bui -	Jul 10 2013-Mar 28 2014
	FRANKLIN ST	Intersection	Proposed Excavation.	SF MTA SS - Transportation Engineering (Capital)	Cathal Hennessy -	Feb 1 2013-Dec 1 2013
	FRANKLIN ST	Intersection	Proposed Excavation.	SF Planning	Adam Varat -	Jan 1 2020-Dec 31 2020
	FRANKLIN ST	Intersection	Proposed Excavation.	SF Planning	Adam Varat -	Jan 1 2020-Dec 31 2020
	FRANKLIN ST	Intersection	Proposed Excavation.	SF Planning	Adam Varat -	Jan 1 2020-Dec 31 2020
IVY ST						
	FRANKLIN ST	Intersection	Conflict with existing Street Use Permit.	12B-0107	Refer to Agent - Refer to Agent	
	FRANKLIN ST	Intersection	Conflict with existing Street Use Permit.	12B-0111	Refer to Agent - Refer to Agent	
	FRANKLIN ST	Intersection	Conflict with existing Street Use Permit.	12B-0112	Refer to Agent - Refer to Agent	
	FRANKLIN ST	Intersection	Conflict with existing Street Use Permit.	12B-0119	Refer to Agent - Refer to Agent	
	FRANKLIN ST	Intersection	Conflict with existing Street Use Permit.	12B-0122	Refer to Agent - Refer to Agent	
	FRANKLIN ST	Intersection	Conflict with existing Street Use Permit.	12B-0124	Refer to Agent - Refer to Agent	
	FRANKLIN ST	Intersection	Conflict with existing Street Use Permit.	12B-0131	Refer to Agent - Refer to Agent	
	FRANKLIN ST	Intersection	Conflict with existing Street Use Permit.	13B-0009	Refer to Agent - Refer to Agent	
	FRANKLIN ST	Intersection	Conflict with existing Street Use Permit.	13B-0017	Refer to Agent - Refer to Agent	
	FRANKLIN ST	Intersection	Conflict with existing Street Use Permit.	13B-0039	Refer to Agent - Refer to Agent	
	FRANKLIN ST	Intersection	Conflict with existing Street Use Permit.	13B-0040	Refer to Agent - Refer to Agent	
	FRANKLIN ST	Intersection	Please refer to Figure 12 of Section 9.4(A) of the DPW Order No. 171,442 for special conditions for excavation in the vicinity of AWSS.	N/A		
	FRANKLIN ST	Intersection	Under G095 requirement, Contractor shall contact Muni Overhead Line Division of any work 10 feet in horizontal or vertical direction of overhead lines. Contact: Tim Lipps @ (415) 554-9227	N/A		

Street Name	From St	To St	Message	Job	Contact	Dates
	FRANKLIN ST	Intersection	Proposed Paving.	PAVING	Au Bui -	Aug 12 2013-Mar 28 2014
	FRANKLIN ST	Intersection	Proposed Paving.	PAVING	Au Bui -	Jul 10 2013-Mar 28 2014
	FRANKLIN ST	Intersection	Proposed Excavation.	SF DPW IDC - Streets & Highways	Au Bui -	Aug 12 2013-Mar 28 2014
	FRANKLIN ST	Intersection	Proposed Excavation.	SF DPW IDC - Streets & Highways	Au Bui -	Jul 10 2013-Mar 28 2014
	FRANKLIN ST	Intersection	Proposed Excavation.	SF MTA SS - Transportation Engineering (Capital)	Cathal Hennessy -	Feb 1 2013-Dec 1 2013
	FRANKLIN ST	Intersection	Proposed Excavation.	SF Planning	Adam Varat -	Jan 1 2020-Dec 31 2020
	FRANKLIN ST	Intersection	Proposed Excavation.	SF Planning	Adam Varat -	Jan 1 2020-Dec 31 2020
LARCH ST						
	FRANKLIN ST	Intersection	Conflict with existing Street Use Permit.	12B-0107	Refer to Agent - Refer to Agent	
	FRANKLIN ST	Intersection	Conflict with existing Street Use Permit.	12B-0119	Refer to Agent - Refer to Agent	
	FRANKLIN ST	Intersection	Conflict with existing Street Use Permit.	12B-0122	Refer to Agent - Refer to Agent	
	FRANKLIN ST	Intersection	Conflict with existing Street Use Permit.	12B-0131	Refer to Agent - Refer to Agent	
	FRANKLIN ST	Intersection	Conflict with existing Street Use Permit.	13B-0009	Refer to Agent - Refer to Agent	
	FRANKLIN ST	Intersection	Conflict with existing Street Use Permit.	13B-0017	Refer to Agent - Refer to Agent	
	FRANKLIN ST	Intersection	Conflict with existing Street Use Permit.	13B-0040	Refer to Agent - Refer to Agent	
	FRANKLIN ST	Intersection	Please refer to Figure 12 of Section 9.4(A) of the DPW Order No. 171,442 for special conditions for excavation in the vicinity of AWSS.	N/A		
	FRANKLIN ST	Intersection	Proposed Paving.	PAVING	Au Bui -	Aug 12 2013-Mar 28 2014
	FRANKLIN ST	Intersection	Proposed Paving.	PAVING	Au Bui -	Jul 10 2013-Mar 28 2014
	FRANKLIN ST	Intersection	Proposed Excavation.	SF DPW IDC - Streets & Highways	Au Bui -	Aug 12 2013-Mar 28 2014
	FRANKLIN ST	Intersection	Proposed Excavation.	SF DPW IDC - Streets & Highways	Au Bui -	Jul 10 2013-Mar 28 2014
	FRANKLIN ST	Intersection	Proposed Excavation.	SF MTA SS - Transportation Engineering (Capital)	Cathal Hennessy -	Feb 1 2013-Dec 1 2013
LINDEN ST						
	FRANKLIN ST	Intersection	Conflict with existing Street Use Permit.	12B-0107	Refer to Agent - Refer to Agent	
	FRANKLIN ST	Intersection	Conflict with existing Street Use Permit.	12B-0111	Refer to Agent - Refer to Agent	
	FRANKLIN ST	Intersection	Conflict with existing Street Use Permit.	12B-0119	Refer to Agent - Refer to Agent	
	FRANKLIN ST	Intersection	Conflict with existing Street Use Permit.	12B-0122	Refer to Agent - Refer to Agent	
	FRANKLIN ST	Intersection	Conflict with existing Street Use Permit.	12B-0124	Refer to Agent - Refer to Agent	

Street Name	From St	To St	Message	Job	Contact	Dates
	FRANKLIN ST	Intersection	Conflict with existing Street Use Permit.	12B-0131	Refer to Agent - Refer to Agent	
	FRANKLIN ST	Intersection	Conflict with existing Street Use Permit.	13B-0009	Refer to Agent - Refer to Agent	
	FRANKLIN ST	Intersection	Conflict with existing Street Use Permit.	13B-0017	Refer to Agent - Refer to Agent	
	FRANKLIN ST	Intersection	Conflict with existing Street Use Permit.	13B-0040	Refer to Agent - Refer to Agent	
	FRANKLIN ST	Intersection	Proposed Paving.	PAVING	Au Bui -	Aug 12 2013-Mar 28 2014
	FRANKLIN ST	Intersection	Proposed Paving.	PAVING	Au Bui -	Jul 10 2013-Mar 28 2014
	FRANKLIN ST	Intersection	Proposed Excavation.	SF DPW IDC - Streets & Highways	Au Bui -	Aug 12 2013-Mar 28 2014
	FRANKLIN ST	Intersection	Proposed Excavation.	SF DPW IDC - Streets & Highways	Au Bui -	Jul 10 2013-Mar 28 2014
	FRANKLIN ST	Intersection	Proposed Excavation.	SF MTA SS - Transportation Engineering (Capital)	Cathal Hennessy -	Feb 1 2013-Dec 1 2013
	FRANKLIN ST	Intersection	Proposed Excavation.	SF Planning	Adam Varat -	Jan 1 2020-Dec 31 2020
	FRANKLIN ST	Intersection	Proposed Excavation.	SF Planning	Adam Varat -	Jan 1 2020-Dec 31 2020
MCALLISTER ST						
	FRANKLIN ST	Intersection	Conflict with existing Street Use Permit.	12B-0040	Refer to Agent - Refer to Agent	
	FRANKLIN ST	Intersection	Conflict with existing Street Use Permit.	12B-0052	Refer to Agent - Refer to Agent	
	FRANKLIN ST	Intersection	Conflict with existing Street Use Permit.	12B-0059	Refer to Agent - Refer to Agent	
	FRANKLIN ST	Intersection	Conflict with existing Street Use Permit.	12B-0080	Refer to Agent - Refer to Agent	
	FRANKLIN ST	Intersection	Conflict with existing Street Use Permit.	12B-0093	Refer to Agent - Refer to Agent	
	FRANKLIN ST	Intersection	Conflict with existing Street Use Permit.	12B-0106	Refer to Agent - Refer to Agent	
	FRANKLIN ST	Intersection	Conflict with existing Street Use Permit.	12B-0107	Refer to Agent - Refer to Agent	
	FRANKLIN ST	Intersection	Conflict with existing Street Use Permit.	12B-0111	Refer to Agent - Refer to Agent	
	FRANKLIN ST	Intersection	Conflict with existing Street Use Permit.	12B-0116	Refer to Agent - Refer to Agent	
	FRANKLIN ST	Intersection	Conflict with existing Street Use Permit.	12B-0119	Refer to Agent - Refer to Agent	
	FRANKLIN ST	Intersection	Conflict with existing Street Use Permit.	12B-0122	Refer to Agent - Refer to Agent	
	FRANKLIN ST	Intersection	Conflict with existing Street Use Permit.	12B-0124	Refer to Agent - Refer to Agent	
	FRANKLIN ST	Intersection	Conflict with existing Street Use Permit.	12B-0131	Refer to Agent - Refer to Agent	
	FRANKLIN ST	Intersection	Conflict with existing Street Use Permit.	13B-0009	Refer to Agent - Refer to Agent	
	FRANKLIN ST	Intersection	Conflict with existing Street Use Permit.	13B-0017	Refer to Agent - Refer to Agent	
	FRANKLIN ST	Intersection	Conflict with existing Street Use Permit.	13B-0037	Refer to Agent - Refer to Agent	
	FRANKLIN ST	Intersection	Conflict with existing Street Use Permit.	13B-0040	Refer to Agent - Refer to Agent	

Street Name	From St	To St	Message	Job	Contact	Dates
	FRANKLIN ST	Intersection	Conflict with existing Street Use Permit.	13B-0041	Refer to Agent - Refer to Agent	
	FRANKLIN ST	Intersection	Blocks with Bicycle Route designations require special attention. For details see Section 10 of DPT's Blue Book and Section 6.3 of DPW's Order No. 171.442.	N/A		
	FRANKLIN ST	Intersection	Please refer to Figure 12 of Section 9.4(A) of the DPW Order No. 171,442 for special conditions for excavation in the vicinity of AWSS.	N/A		
	FRANKLIN ST	Intersection	Under G095 requirement, Contractor shall contact Muni Overhead Line Division of any work 10 feet in horizontal or vertical direction of overhead lines. Contact: Tim Lipps @ (415) 554-9227	N/A		
	FRANKLIN ST	Intersection	Proposed Paving.	PAVING	Lawrence Henriquez -	Dec 1 2013-Apr 30 2014
	FRANKLIN ST	Intersection	Proposed Paving.	PAVING	Lawrence Henriquez -	Feb 17 2014-Sep 1 2014
	FRANKLIN ST	Intersection	Proposed Excavation.	SF DPW IDC - Streets & Highways	Olivia Tanquilut -	Apr 30 2014-Apr 30 2014
	FRANKLIN ST	Intersection	Proposed Excavation.	SF DPW IDC - Streets & Highways	Olivia Tanquilut -	Dec 1 2011-Apr 30 2014
	FRANKLIN ST	Intersection	Proposed Excavation.	SF MTA Capital Programs and Costruction	Darton Ito -	Jan 1 2020-Dec 31 2020
	FRANKLIN ST	Intersection	Proposed Excavation.	SF MTA Capital Programs and Costruction	Darton Ito -	Jan 1 2020-Dec 31 2020
	FRANKLIN ST	Intersection	Proposed Excavation.	SF MTA Capital Programs and Costruction	Darton Ito -	Jan 1 2020-Dec 31 2020
	FRANKLIN ST	Intersection	Proposed Excavation.	SF MTA SS - Livable Streets	Damon R Curtis -	Jun 8 2012-Jun 30 2016
	FRANKLIN ST	Intersection	Proposed Excavation.	SF MTA SS - Transportatio n Engineering (Capital)	Cathal Hennessy -	Feb 1 2013-Dec 1 2013
	FRANKLIN ST	Intersection	Proposed Excavation.	SF Planning	Adam Varat -	Jan 1 2020-Dec 31 2020
MYRTLE ST						
	FRANKLIN ST	Intersection	Conflict with existing Street Use Permit.	12B-0069	Refer to Agent - Refer to Agent	
	FRANKLIN ST	Intersection	Conflict with existing Street Use Permit.	12B-0107	Refer to Agent - Refer to Agent	
	FRANKLIN ST	Intersection	Conflict with existing Street Use Permit.	12B-0111	Refer to Agent - Refer to Agent	
	FRANKLIN ST	Intersection	Conflict with existing Street Use Permit.	12B-0119	Refer to Agent - Refer to Agent	
	FRANKLIN ST	Intersection	Conflict with existing Street Use Permit.	12B-0122	Refer to Agent - Refer to Agent	

Street Name	From St	To St	Message	Job	Contact	Dates
	FRANKLIN ST	Intersection	Conflict with existing Street Use Permit.	12B-0124	Refer to Agent - Refer to Agent	
	FRANKLIN ST	Intersection	Conflict with existing Street Use Permit.	12B-0131	Refer to Agent - Refer to Agent	
	FRANKLIN ST	Intersection	Conflict with existing Street Use Permit.	13B-0009	Refer to Agent - Refer to Agent	
	FRANKLIN ST	Intersection	Conflict with existing Street Use Permit.	13B-0012	Refer to Agent - Refer to Agent	
	FRANKLIN ST	Intersection	Conflict with existing Street Use Permit.	13B-0017	Refer to Agent - Refer to Agent	
	FRANKLIN ST	Intersection	Conflict with existing Street Use Permit.	13B-0040	Refer to Agent - Refer to Agent	
	FRANKLIN ST	Intersection	Proposed Paving.	PAVING	Au Bui -	Aug 12 2013-Mar 28 2014
	FRANKLIN ST	Intersection	Proposed Paving.	PAVING	Au Bui -	Jul 10 2013-Mar 28 2014
	FRANKLIN ST	Intersection	Proposed Excavation.	SF DPW IDC - Streets & Highways	Au Bui -	Aug 12 2013-Mar 28 2014
	FRANKLIN ST	Intersection	Proposed Excavation.	SF DPW IDC - Streets & Highways	Au Bui -	Jul 10 2013-Mar 28 2014
	FRANKLIN ST	Intersection	Proposed Excavation.	SF MTA SS - Transportation Engineering (Capital)	Cathal Hennessy -	Feb 1 2013-Dec 1 2013
OFARRELL ST						
	FRANKLIN ST \ STARR KING WAY	Intersection	Conflict with existing Street Use Permit.	12B-0097	Refer to Agent - Refer to Agent	
	FRANKLIN ST \ STARR KING WAY	Intersection	Conflict with existing Street Use Permit.	12B-0107	Refer to Agent - Refer to Agent	
	FRANKLIN ST \ STARR KING WAY	Intersection	Conflict with existing Street Use Permit.	12B-0111	Refer to Agent - Refer to Agent	
	FRANKLIN ST \ STARR KING WAY	Intersection	Conflict with existing Street Use Permit.	12B-0119	Refer to Agent - Refer to Agent	
	FRANKLIN ST \ STARR KING WAY	Intersection	Conflict with existing Street Use Permit.	12B-0122	Refer to Agent - Refer to Agent	
	FRANKLIN ST \ STARR KING WAY	Intersection	Conflict with existing Street Use Permit.	12B-0124	Refer to Agent - Refer to Agent	
	FRANKLIN ST \ STARR KING WAY	Intersection	Conflict with existing Street Use Permit.	12B-0131	Refer to Agent - Refer to Agent	
	FRANKLIN ST \ STARR KING WAY	Intersection	Conflict with existing Street Use Permit.	13B-0009	Refer to Agent - Refer to Agent	
	FRANKLIN ST \ STARR KING WAY	Intersection	Conflict with existing Street Use Permit.	13B-0012	Refer to Agent - Refer to Agent	
	FRANKLIN ST \ STARR KING WAY	Intersection	Conflict with existing Street Use Permit.	13B-0017	Refer to Agent - Refer to Agent	
	FRANKLIN ST \ STARR KING WAY	Intersection	Conflict with existing Street Use Permit.	13B-0040	Refer to Agent - Refer to Agent	
	FRANKLIN ST \ STARR KING WAY	Intersection	Proposed Paving.	PAVING	Au Bui -	Aug 12 2013-Mar 28 2014
	FRANKLIN ST \ STARR KING WAY	Intersection	Proposed Paving.	PAVING	Au Bui -	Jul 10 2013-Mar 28 2014
	FRANKLIN ST \ STARR KING WAY	Intersection	Proposed Excavation.	SF DPW IDC - Streets & Highways	Olivia Tanquilut -	Apr 30 2014-Apr 30 2014
	FRANKLIN ST \ STARR KING WAY	Intersection	Proposed Excavation.	SF DPW IDC - Streets & Highways	Olivia Tanquilut -	Dec 1 2011-Apr 30 2014

Street Name	From St	To St	Message	Job	Contact	Dates
	FRANKLIN ST \ STARR KING WAY	Intersection	Proposed Excavation.	SF MTA Capital Programs and Costruction	Darton Ito -	Jan 1 2020-Dec 31 2020
	FRANKLIN ST \ STARR KING WAY	Intersection	Proposed Excavation.	SF MTA Capital Programs and Costruction	Darton Ito -	Jan 1 2020-Dec 31 2020
	FRANKLIN ST \ STARR KING WAY	Intersection	Proposed Excavation.	SF MTA SS - Transportation Engineering (Capital)	Cathal Hennessy -	Feb 1 2013-Dec 1 2013
	FRANKLIN ST \ STARR KING WAY	Intersection	Prior to performing any construction, all CCSF survey monuments shall be referenced by a licensed Land Surveyor on a Corner Record or a Record of Survey, if any construction will take place within 10ft of the monument. For any questions, please call Mapping at #554-5827	Stone or Concrete Monument		
OLIVE ST						
	FRANKLIN ST	Intersection	Conflict with existing Street Use Permit.	12B-0107	Refer to Agent - Refer to Agent	
	FRANKLIN ST	Intersection	Conflict with existing Street Use Permit.	12B-0119	Refer to Agent - Refer to Agent	
	FRANKLIN ST	Intersection	Conflict with existing Street Use Permit.	12B-0122	Refer to Agent - Refer to Agent	
	FRANKLIN ST	Intersection	Conflict with existing Street Use Permit.	12B-0131	Refer to Agent - Refer to Agent	
	FRANKLIN ST	Intersection	Conflict with existing Street Use Permit.	13B-0009	Refer to Agent - Refer to Agent	
	FRANKLIN ST	Intersection	Conflict with existing Street Use Permit.	13B-0017	Refer to Agent - Refer to Agent	
	FRANKLIN ST	Intersection	Conflict with existing Street Use Permit.	13B-0040	Refer to Agent - Refer to Agent	
	FRANKLIN ST	Intersection	Proposed Paving.	PAVING	Au Bui -	Aug 12 2013-Mar 28 2014
	FRANKLIN ST	Intersection	Proposed Paving.	PAVING	Au Bui -	Jul 10 2013-Mar 28 2014
	FRANKLIN ST	Intersection	Proposed Excavation.	SF MTA SS - Transportation Engineering (Capital)	Cathal Hennessy -	Feb 1 2013-Dec 1 2013
PETER YORKE WAY						
	FRANKLIN ST \ POST ST	Intersection	Conflict with existing Street Use Permit.	12B-0049	Refer to Agent - Refer to Agent	
	FRANKLIN ST \ POST ST	Intersection	Conflict with existing Street Use Permit.	12B-0097	Refer to Agent - Refer to Agent	
	FRANKLIN ST \ POST ST	Intersection	Conflict with existing Street Use Permit.	12B-0107	Refer to Agent - Refer to Agent	
	FRANKLIN ST \ POST ST	Intersection	Conflict with existing Street Use Permit.	12B-0111	Refer to Agent - Refer to Agent	
	FRANKLIN ST \ POST ST	Intersection	Conflict with existing Street Use Permit.	12B-0116	Refer to Agent - Refer to Agent	
	FRANKLIN ST \ POST ST	Intersection	Conflict with existing Street Use Permit.	12B-0118	Refer to Agent - Refer to Agent	
	FRANKLIN ST \ POST ST	Intersection	Conflict with existing Street Use Permit.	12B-0119	Refer to Agent - Refer to Agent	
	FRANKLIN ST \ POST ST	Intersection	Conflict with existing Street Use Permit.	12B-0122	Refer to Agent - Refer to Agent	

Street Name	From St	To St	Message	Job	Contact	Dates
	FRANKLIN ST \ POST ST	Intersection	Conflict with existing Street Use Permit.	12B-0124	Refer to Agent - Refer to Agent	
	FRANKLIN ST \ POST ST	Intersection	Conflict with existing Street Use Permit.	12B-0131	Refer to Agent - Refer to Agent	
	FRANKLIN ST \ POST ST	Intersection	Conflict with existing Street Use Permit.	13B-0009	Refer to Agent - Refer to Agent	
	FRANKLIN ST \ POST ST	Intersection	Conflict with existing Street Use Permit.	13B-0012	Refer to Agent - Refer to Agent	
	FRANKLIN ST \ POST ST	Intersection	Conflict with existing Street Use Permit.	13B-0017	Refer to Agent - Refer to Agent	
	FRANKLIN ST \ POST ST	Intersection	Conflict with existing Street Use Permit.	13B-0040	Refer to Agent - Refer to Agent	
	FRANKLIN ST \ POST ST	Intersection	Blocks with Bicycle Route designations require special attention. For details see Section 10 of DPT's Blue Book and Section 6.3 of DPW's Order No. 171.442.	N/A		
	FRANKLIN ST \ POST ST	Intersection	Under G095 requirement, Contractor shall contact Muni Overhead Line Division of any work 10 feet in horizontal or vertical direction of overhead lines. Contact: Tim Lipps @ (415) 554-9227	N/A		
	FRANKLIN ST \ POST ST	Intersection	Proposed Paving.	PAVING	Au Bui -	Aug 12 2013-Mar 28 2014
	FRANKLIN ST \ POST ST	Intersection	Proposed Paving.	PAVING	Au Bui -	Jul 10 2013-Mar 28 2014
	FRANKLIN ST \ POST ST	Intersection	Proposed Excavation.	SF DPW IDC - Streets & Highways	Au Bui -	Aug 12 2013-Mar 28 2014
	FRANKLIN ST \ POST ST	Intersection	Proposed Excavation.	SF DPW IDC - Streets & Highways	Au Bui -	Jul 10 2013-Mar 28 2014
	FRANKLIN ST \ POST ST	Intersection	Proposed Excavation.	SF MTA SS - Transportation Engineering (Capital)	Cathal Hennessy -	Feb 1 2013-Dec 1 2013
	FRANKLIN ST \ POST ST	Intersection	Prior to performing any construction, all CCSF survey monuments shall be referenced by a licensed Land Surveyor on a Corner Record or a Record of Survey, if any construction will take place within 10ft of the monument. For any questions, please call Mapping at #554-5827	Stone or Concrete Monument		
PINE ST						
	FRANKLIN ST	Intersection	Conflict with existing Street Use Permit.	12B-0023	Refer to Agent - Refer to Agent	
	FRANKLIN ST	Intersection	Conflict with existing Street Use Permit.	12B-0025	Refer to Agent - Refer to Agent	
	FRANKLIN ST	Intersection	Conflict with existing Street Use Permit.	12B-0033	Refer to Agent - Refer to Agent	
	FRANKLIN ST	Intersection	Conflict with existing Street Use Permit.	12B-0040	Refer to Agent - Refer to Agent	
	FRANKLIN ST	Intersection	Conflict with existing Street Use Permit.	12B-0065	Refer to Agent - Refer to Agent	
	FRANKLIN ST	Intersection	Conflict with existing Street Use Permit.	12B-0088	Refer to Agent - Refer to Agent	

Street Name	From St	To St	Message	Job	Contact	Dates
	FRANKLIN ST	Intersection	Conflict with existing Street Use Permit.	12B-0090	Refer to Agent - Refer to Agent	
	FRANKLIN ST	Intersection	Conflict with existing Street Use Permit.	12B-0107	Refer to Agent - Refer to Agent	
	FRANKLIN ST	Intersection	Conflict with existing Street Use Permit.	12B-0111	Refer to Agent - Refer to Agent	
	FRANKLIN ST	Intersection	Conflict with existing Street Use Permit.	12B-0119	Refer to Agent - Refer to Agent	
	FRANKLIN ST	Intersection	Conflict with existing Street Use Permit.	12B-0122	Refer to Agent - Refer to Agent	
	FRANKLIN ST	Intersection	Conflict with existing Street Use Permit.	12B-0124	Refer to Agent - Refer to Agent	
	FRANKLIN ST	Intersection	Conflict with existing Street Use Permit.	12B-0131	Refer to Agent - Refer to Agent	
	FRANKLIN ST	Intersection	Conflict with existing Street Use Permit.	13B-0009	Refer to Agent - Refer to Agent	
	FRANKLIN ST	Intersection	Conflict with existing Street Use Permit.	13B-0012	Refer to Agent - Refer to Agent	
	FRANKLIN ST	Intersection	Conflict with existing Street Use Permit.	13B-0017	Refer to Agent - Refer to Agent	
	FRANKLIN ST	Intersection	Conflict with existing Street Use Permit.	13B-0034	Refer to Agent - Refer to Agent	
	FRANKLIN ST	Intersection	Conflict with existing Street Use Permit.	13B-0035	Refer to Agent - Refer to Agent	
	FRANKLIN ST	Intersection	Conflict with existing Street Use Permit.	13B-0040	Refer to Agent - Refer to Agent	
	FRANKLIN ST	Intersection	Please refer to Figure 12 of Section 9.4(A) of the DPW Order No. 171,442 for special conditions for excavation in the vicinity of AWSS.	N/A		
	FRANKLIN ST	Intersection	Proposed Paving.	PAVING	Au Bui -	Aug 12 2013-Mar 28 2014
	FRANKLIN ST	Intersection	Proposed Paving.	PAVING	Au Bui -	Jul 10 2013-Mar 28 2014
	FRANKLIN ST	Intersection	Proposed Excavation.	SF DPW IDC - Streets & Highways	Au Bui -	Aug 12 2013-Mar 28 2014
	FRANKLIN ST	Intersection	Proposed Excavation.	SF DPW IDC - Streets & Highways	Au Bui -	Jul 10 2013-Mar 28 2014
	FRANKLIN ST	Intersection	Proposed Excavation.	SF MTA SS - Transportatio n Engineering (Capital)	Cathal Hennessy -	Feb 1 2013-Dec 1 2013
POST ST						
	FRANKLIN ST \ PETER YORKE WAY	Intersection	Conflict with existing Street Use Permit.	12B-0049	Refer to Agent - Refer to Agent	
	FRANKLIN ST \ PETER YORKE WAY	Intersection	Conflict with existing Street Use Permit.	12B-0097	Refer to Agent - Refer to Agent	
	FRANKLIN ST \ PETER YORKE WAY	Intersection	Conflict with existing Street Use Permit.	12B-0107	Refer to Agent - Refer to Agent	
	FRANKLIN ST \ PETER YORKE WAY	Intersection	Conflict with existing Street Use Permit.	12B-0111	Refer to Agent - Refer to Agent	
	FRANKLIN ST \ PETER YORKE WAY	Intersection	Conflict with existing Street Use Permit.	12B-0116	Refer to Agent - Refer to Agent	
	FRANKLIN ST \ PETER YORKE WAY	Intersection	Conflict with existing Street Use Permit.	12B-0118	Refer to Agent - Refer to Agent	
	FRANKLIN ST \ PETER YORKE WAY	Intersection	Conflict with existing Street Use Permit.	12B-0119	Refer to Agent - Refer to Agent	

Street Name	From St	To St	Message	Job	Contact	Dates
	FRANKLIN ST \ PETER YORKE WAY	Intersection	Conflict with existing Street Use Permit.	12B-0122	Refer to Agent - Refer to Agent	
	FRANKLIN ST \ PETER YORKE WAY	Intersection	Conflict with existing Street Use Permit.	12B-0124	Refer to Agent - Refer to Agent	
	FRANKLIN ST \ PETER YORKE WAY	Intersection	Conflict with existing Street Use Permit.	12B-0131	Refer to Agent - Refer to Agent	
	FRANKLIN ST \ PETER YORKE WAY	Intersection	Conflict with existing Street Use Permit.	13B-0009	Refer to Agent - Refer to Agent	
	FRANKLIN ST \ PETER YORKE WAY	Intersection	Conflict with existing Street Use Permit.	13B-0012	Refer to Agent - Refer to Agent	
	FRANKLIN ST \ PETER YORKE WAY	Intersection	Conflict with existing Street Use Permit.	13B-0017	Refer to Agent - Refer to Agent	
	FRANKLIN ST \ PETER YORKE WAY	Intersection	Conflict with existing Street Use Permit.	13B-0040	Refer to Agent - Refer to Agent	
	FRANKLIN ST \ PETER YORKE WAY	Intersection	Blocks with Bicycle Route designations require special attention. For details see Section 10 of DPT's Blue Book and Section 6.3 of DPW's Order No. 171.442.	N/A		
	FRANKLIN ST \ PETER YORKE WAY	Intersection	Under G095 requirement, Contractor shall contact Muni Overhead Line Division of any work 10 feet in horizontal or vertical direction of overhead lines. Contact: Tim Lipps @ (415) 554-9227	N/A		
	VAN NESS AVE	FRANKLIN ST \ PETER YORKE WAY -	Blocks with Bicycle Route designations require special attention. For details see Section 10 of DPT's Blue Book and Section 6.3 of DPW's Order No. 171.442.	N/A		
	VAN NESS AVE	FRANKLIN ST \ PETER YORKE WAY -	DPT Blue Book Traffic Restriction. Time of day during which lanes must be kept clear: NORTH 7AM - 9AM 3PM - 7PM MONDAY THROUGH FRIDAY // SOUTH 7AM - 9AM 3PM - 7PM MONDAY THROUGH FRIDAY	N/A		
	VAN NESS AVE	FRANKLIN ST \ PETER YORKE WAY -	Under G095 requirement, Contractor shall contact Muni Overhead Line Division of any work 10 feet in horizontal or vertical direction of overhead lines. Contact: Tim Lipps @ (415) 554-9227	N/A		
	FRANKLIN ST \ PETER YORKE WAY	Intersection	Proposed Paving.	PAVING	Au Bui -	Aug 12 2013-Mar 28 2014
	FRANKLIN ST \ PETER YORKE WAY	Intersection	Proposed Paving.	PAVING	Au Bui -	Jul 10 2013-Mar 28 2014
	VAN NESS AVE	FRANKLIN ST \ PETER YORKE WAY -	Proposed Excavation.	SF DPW IDC - Hydraulic	Iqbalbhai Dhapa -	Jul 1 2015-Feb 15 2017
	FRANKLIN ST \ PETER YORKE WAY	Intersection	Proposed Excavation.	SF DPW IDC - Streets & Highways	Au Bui -	Aug 12 2013-Mar 28 2014
	FRANKLIN ST \ PETER YORKE WAY	Intersection	Proposed Excavation.	SF DPW IDC - Streets & Highways	Au Bui -	Jul 10 2013-Mar 28 2014
	FRANKLIN ST \ PETER YORKE WAY	Intersection	Proposed Excavation.	SF MTA SS - Transportation Engineering (Capital)	Cathal Hennessy -	Feb 1 2013-Dec 1 2013

"IMPROVING THE QUALITY OF LIFE IN SAN FRANCISCO" We are dedicated individuals committed to teamwork, customer service and continuous improvement in partnership with the community.

Customer Service

Teamwork

Continuous Improvement

Street Name	From St	To St	Message	Job	Contact	Dates
	FRANKLIN ST \ PETER YORKE WAY	Intersection	Prior to performing any construction, all CCSF survey monuments shall be referenced by a licensed Land Surveyor on a Corner Record or a Record of Survey, if any construction will take place within 10ft of the monument. For any questions, please call Mapping at #554-5827	Stone or Concrete Monument		
REDWOOD ST						
	FRANKLIN ST	Intersection	Conflict with existing Street Use Permit.	12B-0106	Refer to Agent - Refer to Agent	
	FRANKLIN ST	Intersection	Conflict with existing Street Use Permit.	12B-0107	Refer to Agent - Refer to Agent	
	FRANKLIN ST	Intersection	Conflict with existing Street Use Permit.	12B-0111	Refer to Agent - Refer to Agent	
	FRANKLIN ST	Intersection	Conflict with existing Street Use Permit.	12B-0119	Refer to Agent - Refer to Agent	
	FRANKLIN ST	Intersection	Conflict with existing Street Use Permit.	12B-0122	Refer to Agent - Refer to Agent	
	FRANKLIN ST	Intersection	Conflict with existing Street Use Permit.	12B-0124	Refer to Agent - Refer to Agent	
	FRANKLIN ST	Intersection	Conflict with existing Street Use Permit.	12B-0131	Refer to Agent - Refer to Agent	
	FRANKLIN ST	Intersection	Conflict with existing Street Use Permit.	13B-0009	Refer to Agent - Refer to Agent	
	FRANKLIN ST	Intersection	Conflict with existing Street Use Permit.	13B-0017	Refer to Agent - Refer to Agent	
	FRANKLIN ST	Intersection	Conflict with existing Street Use Permit.	13B-0037	Refer to Agent - Refer to Agent	
	FRANKLIN ST	Intersection	Conflict with existing Street Use Permit.	13B-0040	Refer to Agent - Refer to Agent	
	FRANKLIN ST	Intersection	Please refer to Figure 12 of Section 9.4(A) of the DPW Order No. 171,442 for special conditions for excavation in the vicinity of AWSS.	N/A		
	FRANKLIN ST	Intersection	Proposed Paving.	PAVING	Au Bui -	Aug 12 2013-Mar 28 2014
	FRANKLIN ST	Intersection	Proposed Paving.	PAVING	Au Bui -	Jul 10 2013-Mar 28 2014
	FRANKLIN ST	Intersection	Proposed Excavation.	SF DPW IDC - Streets & Highways	Au Bui -	Aug 12 2013-Mar 28 2014
	FRANKLIN ST	Intersection	Proposed Excavation.	SF DPW IDC - Streets & Highways	Au Bui -	Jul 10 2013-Mar 28 2014
	FRANKLIN ST	Intersection	Proposed Excavation.	SF MTA SS - Transportation Engineering (Capital)	Cathal Hennessy -	Feb 1 2013-Dec 1 2013
	FRANKLIN ST	Intersection	Proposed Excavation.	SF Planning	Adam Varat -	Jan 1 2020-Dec 31 2020
SACRAMENTO ST						
	FRANKLIN ST	Intersection	Please refer to Figure 12 of Section 9.4(A) of the DPW Order No. 171,442 for special conditions for excavation in the vicinity of AWSS.	N/A		

Street Name	From St	To St	Message	Job	Contact	Dates
	FRANKLIN ST	Intersection	Under G095 requirement, Contractor shall contact Muni Overhead Line Division of any work 10 feet in horizontal or vertical direction of overhead lines. Contact: Tim Lipps @ (415) 554-9227	N/A		
	FRANKLIN ST	Intersection	Proposed Paving.	PAVING	Au Bui -	Aug 12 2013-Mar 28 2014
	FRANKLIN ST	Intersection	Proposed Paving.	PAVING	Au Bui -	Jul 10 2013-Mar 28 2014
	FRANKLIN ST	Intersection	Proposed Excavation.	SF DPW IDC - Streets & Highways	Au Bui -	Aug 12 2013-Mar 28 2014
	FRANKLIN ST	Intersection	Proposed Excavation.	SF DPW IDC - Streets & Highways	Au Bui -	Jul 10 2013-Mar 28 2014
	FRANKLIN ST	Intersection	Proposed Excavation.	SF DPW IDC - Streets & Highways	Au Bui -	Aug 12 2013-Mar 28 2014
	FRANKLIN ST	Intersection	Proposed Excavation.	SF DPW IDC - Streets & Highways	Au Bui -	Jul 10 2013-Mar 28 2014
	FRANKLIN ST	Intersection	Proposed Excavation.	SF MTA Capital Programs and Costruction	Darton Ito -	Jan 1 2020-Dec 31 2020
	FRANKLIN ST	Intersection	Proposed Excavation.	SF MTA SS - Transportation Engineering (Capital)	Cathal Hennessy -	Feb 1 2013-Dec 1 2013
STARR KING WAY						
	FRANKLIN ST \ OFARRELL ST	Intersection	Conflict with existing Street Use Permit.	12B-0097	Refer to Agent - Refer to Agent	
	FRANKLIN ST \ OFARRELL ST	Intersection	Conflict with existing Street Use Permit.	12B-0107	Refer to Agent - Refer to Agent	
	FRANKLIN ST \ OFARRELL ST	Intersection	Conflict with existing Street Use Permit.	12B-0111	Refer to Agent - Refer to Agent	
	FRANKLIN ST \ OFARRELL ST	Intersection	Conflict with existing Street Use Permit.	12B-0119	Refer to Agent - Refer to Agent	
	FRANKLIN ST \ OFARRELL ST	Intersection	Conflict with existing Street Use Permit.	12B-0122	Refer to Agent - Refer to Agent	
	FRANKLIN ST \ OFARRELL ST	Intersection	Conflict with existing Street Use Permit.	12B-0124	Refer to Agent - Refer to Agent	
	FRANKLIN ST \ OFARRELL ST	Intersection	Conflict with existing Street Use Permit.	12B-0131	Refer to Agent - Refer to Agent	
	FRANKLIN ST \ OFARRELL ST	Intersection	Conflict with existing Street Use Permit.	13B-0009	Refer to Agent - Refer to Agent	
	FRANKLIN ST \ OFARRELL ST	Intersection	Conflict with existing Street Use Permit.	13B-0012	Refer to Agent - Refer to Agent	
	FRANKLIN ST \ OFARRELL ST	Intersection	Conflict with existing Street Use Permit.	13B-0017	Refer to Agent - Refer to Agent	
	FRANKLIN ST \ OFARRELL ST	Intersection	Conflict with existing Street Use Permit.	13B-0040	Refer to Agent - Refer to Agent	
	FRANKLIN ST \ OFARRELL ST	Intersection	Proposed Paving.	PAVING	Au Bui -	Aug 12 2013-Mar 28 2014
	FRANKLIN ST \ OFARRELL ST	Intersection	Proposed Paving.	PAVING	Au Bui -	Jul 10 2013-Mar 28 2014
	FRANKLIN ST \ OFARRELL ST	Intersection	Proposed Excavation.	SF DPW IDC - Streets & Highways	Olivia Tanquilut -	Apr 30 2014-Apr 30 2014

Street Name	From St	To St	Message	Job	Contact	Dates
	FRANKLIN ST \ OFARRELL ST	Intersection	Proposed Excavation.	SF DPW IDC - Streets & Highways	Olivia Tanquilut -	Dec 1 2011-Apr 30 2014
	FRANKLIN ST \ OFARRELL ST	Intersection	Proposed Excavation.	SF MTA Capital Programs and Costruction	Darton Ito -	Jan 1 2020-Dec 31 2020
	FRANKLIN ST \ OFARRELL ST	Intersection	Proposed Excavation.	SF MTA Capital Programs and Costruction	Darton Ito -	Jan 1 2020-Dec 31 2020
	FRANKLIN ST \ OFARRELL ST	Intersection	Proposed Excavation.	SF MTA SS - Transportation Engineering (Capital)	Cathal Hennessy -	Feb 1 2013-Dec 1 2013
	FRANKLIN ST \ OFARRELL ST	Intersection	Prior to performing any construction, all CCSF survey monuments shall be referenced by a licensed Land Surveyor on a Corner Record or a Record of Survey, if any construction will take place within 10ft of the monument. For any questions, please call Mapping at #554-5827	Stone or Concrete Monument		
SUTTER ST						
	FRANKLIN ST	Intersection	Conflict with existing Street Use Permit.	12B-0107	Refer to Agent - Refer to Agent	
	FRANKLIN ST	Intersection	Conflict with existing Street Use Permit.	12B-0111	Refer to Agent - Refer to Agent	
	FRANKLIN ST	Intersection	Conflict with existing Street Use Permit.	12B-0115	Refer to Agent - Refer to Agent	
	FRANKLIN ST	Intersection	Conflict with existing Street Use Permit.	12B-0119	Refer to Agent - Refer to Agent	
	FRANKLIN ST	Intersection	Conflict with existing Street Use Permit.	12B-0122	Refer to Agent - Refer to Agent	
	FRANKLIN ST	Intersection	Conflict with existing Street Use Permit.	12B-0124	Refer to Agent - Refer to Agent	
	FRANKLIN ST	Intersection	Conflict with existing Street Use Permit.	12B-0131	Refer to Agent - Refer to Agent	
	FRANKLIN ST	Intersection	Conflict with existing Street Use Permit.	13B-0009	Refer to Agent - Refer to Agent	
	FRANKLIN ST	Intersection	Conflict with existing Street Use Permit.	13B-0012	Refer to Agent - Refer to Agent	
	FRANKLIN ST	Intersection	Conflict with existing Street Use Permit.	13B-0017	Refer to Agent - Refer to Agent	
	FRANKLIN ST	Intersection	Conflict with existing Street Use Permit.	13B-0040	Refer to Agent - Refer to Agent	
	FRANKLIN ST	Intersection	Blocks with Bicycle Route designations require special attention. For details see Section 10 of DPT's Blue Book and Section 6.3 of DPW's Order No. 171.442.	N/A		
	FRANKLIN ST	Intersection	Please refer to Figure 12 of Section 9.4(A) of the DPW Order No. 171,442 for special conditions for excavation in the vicinity of AWSS.	N/A		

Street Name	From St	To St	Message	Job	Contact	Dates
	FRANKLIN ST	Intersection	Under G095 requirement, Contractor shall contact Muni Overhead Line Division of any work 10 feet in horizontal or vertical direction of overhead lines. Contact: Tim Lipps @ (415) 554-9227	N/A		
	FRANKLIN ST	Intersection	Proposed Paving.	PAVING	Au Bui -	Aug 12 2013-Mar 28 2014
	FRANKLIN ST	Intersection	Proposed Paving.	PAVING	Au Bui -	Jul 10 2013-Mar 28 2014
	FRANKLIN ST	Intersection	Proposed Excavation.	SF MTA SS - Transportation Engineering (Capital)	Cathal Hennessy -	Feb 1 2013-Dec 1 2013
TURK ST						
	FRANKLIN ST	Intersection	Conflict with existing Street Use Permit.	12B-0049	Refer to Agent - Refer to Agent	
	FRANKLIN ST	Intersection	Conflict with existing Street Use Permit.	12B-0056	Refer to Agent - Refer to Agent	
	GOUGH ST	Intersection	Conflict with existing Street Use Permit.	12B-0065	Refer to Agent - Refer to Agent	
	FRANKLIN ST	Intersection	Conflict with existing Street Use Permit.	12B-0097	Refer to Agent - Refer to Agent	
	GOUGH ST	Intersection	Conflict with existing Street Use Permit.	12B-0106	Refer to Agent - Refer to Agent	
	FRANKLIN ST	Intersection	Conflict with existing Street Use Permit.	12B-0107	Refer to Agent - Refer to Agent	
	GOUGH ST	Intersection	Conflict with existing Street Use Permit.	12B-0107	Refer to Agent - Refer to Agent	
	FRANKLIN ST	Intersection	Conflict with existing Street Use Permit.	12B-0111	Refer to Agent - Refer to Agent	
	GOUGH ST	Intersection	Conflict with existing Street Use Permit.	12B-0111	Refer to Agent - Refer to Agent	
	FRANKLIN ST	Intersection	Conflict with existing Street Use Permit.	12B-0116	Refer to Agent - Refer to Agent	
	FRANKLIN ST	Intersection	Conflict with existing Street Use Permit.	12B-0118	Refer to Agent - Refer to Agent	
	FRANKLIN ST	Intersection	Conflict with existing Street Use Permit.	12B-0119	Refer to Agent - Refer to Agent	
	GOUGH ST	Intersection	Conflict with existing Street Use Permit.	12B-0119	Refer to Agent - Refer to Agent	
	FRANKLIN ST	Intersection	Conflict with existing Street Use Permit.	12B-0122	Refer to Agent - Refer to Agent	
	GOUGH ST	Intersection	Conflict with existing Street Use Permit.	12B-0122	Refer to Agent - Refer to Agent	
	FRANKLIN ST	Intersection	Conflict with existing Street Use Permit.	12B-0124	Refer to Agent - Refer to Agent	
	GOUGH ST	Intersection	Conflict with existing Street Use Permit.	12B-0124	Refer to Agent - Refer to Agent	
	FRANKLIN ST	Intersection	Conflict with existing Street Use Permit.	12B-0131	Refer to Agent - Refer to Agent	
	GOUGH ST	Intersection	Conflict with existing Street Use Permit.	12B-0131	Refer to Agent - Refer to Agent	
	FRANKLIN ST	Intersection	Conflict with existing Street Use Permit.	13B-0009	Refer to Agent - Refer to Agent	
	GOUGH ST	Intersection	Conflict with existing Street Use Permit.	13B-0009	Refer to Agent - Refer to Agent	
	FRANKLIN ST	Intersection	Conflict with existing Street Use Permit.	13B-0017	Refer to Agent - Refer to Agent	

Street Name	From St	To St	Message	Job	Contact	Dates
	GOUGH ST	Intersection	Conflict with existing Street Use Permit.	13B-0017	Refer to Agent - Refer to Agent	
	FRANKLIN ST	Intersection	Conflict with existing Street Use Permit.	13B-0037	Refer to Agent - Refer to Agent	
	GOUGH ST	Intersection	Conflict with existing Street Use Permit.	13B-0037	Refer to Agent - Refer to Agent	
	FRANKLIN ST	Intersection	Conflict with existing Street Use Permit.	13B-0040	Refer to Agent - Refer to Agent	
	GOUGH ST	Intersection	Conflict with existing Street Use Permit.	13B-0040	Refer to Agent - Refer to Agent	
	GOUGH ST	Intersection	Conflict with existing Street Use Permit.	13B-0041	Refer to Agent - Refer to Agent	
	FRANKLIN ST	GOUGH ST -	Banners are allowed on this street	N/A		
	FRANKLIN ST	GOUGH ST -	DPT Blue Book Traffic Restriction. Time of day during which lanes must be kept clear: NORTH 7AM - 9AM 3PM - 7PM MONDAY THROUGH FRIDAY // SOUTH 7AM - 9AM 3PM - 7PM MONDAY THROUGH FRIDAY	N/A		
	FRANKLIN ST	Intersection	Please refer to Figure 12 of Section 9.4(A) of the DPW Order No. 171,442 for special conditions for excavation in the vicinity of AWSS.	N/A		
	GOUGH ST	Intersection	Construction work on 1000 block of Turk Street must be coordinated with: Emergency Services (911). Please contact Darnisha Wright at (415) 558-3803 at least 2 weeks prior to start of construction.	N/A		Jan 1 2004-
	FRANKLIN ST	GOUGH ST -	This block has been designated as a detour route for the Central Freeway Replacement Project. Special requirements may apply. Please contact Cathal Hennessy of DPT at 554-2338 for more details.	N/A	Manito Velasco - (415) 554-2338	
	FRANKLIN ST	Intersection	This block has been designated as a detour route for the Central Freeway Replacement Project. Special requirements may apply. Please contact Cathal Hennessy of DPT at 554-2338 for more details.	N/A	Manito Velasco - (415) 554-2338	
	GOUGH ST	Intersection	This block has been designated as a detour route for the Central Freeway Replacement Project. Special requirements may apply. Please contact Cathal Hennessy of DPT at 554-2338 for more details.	N/A	Manito Velasco - (415) 554-2338	
	FRANKLIN ST	Intersection	Proposed Paving.	PAVING	Au Bui -	Aug 12 2013-Mar 28 2014
	FRANKLIN ST	Intersection	Proposed Paving.	PAVING	Au Bui -	Jul 10 2013-Mar 28 2014
	GOUGH ST	Intersection	Proposed Paving.	PAVING	Au Bui -	Jan 15 2014-Nov 17 2014
	GOUGH ST	Intersection	Proposed Paving.	PAVING	Au Bui -	Jan 15 2014-Nov 17 2014

Street Name	From St	To St	Message	Job	Contact	Dates
	FRANKLIN ST	Intersection	Prior to performing any construction, all CCSF survey monuments shall be referenced by a licensed Land Surveyor on a Corner Record or a Record of Survey, if any construction will take place within 10ft of the monument. For any questions, please call Mapping at #554-5827	Railroad Spike		
	FRANKLIN ST	Intersection	Proposed Excavation.	SF DPW IDC - Streets & Highways	Au Bui -	Aug 12 2013-Mar 28 2014
	FRANKLIN ST	Intersection	Proposed Excavation.	SF DPW IDC - Streets & Highways	Au Bui -	Jul 10 2013-Mar 28 2014
	GOUGH ST	Intersection	Proposed Excavation.	SF DPW IDC - Streets & Highways	Au Bui -	Jan 15 2014-Nov 17 2014
	GOUGH ST	Intersection	Proposed Excavation.	SF DPW IDC - Streets & Highways	Au Bui -	Jan 15 2014-Nov 17 2014
	GOUGH ST	Intersection	Proposed Excavation.	SF DPW IDC - Streets & Highways	Au Bui -	Jan 15 2014-Nov 17 2014
	GOUGH ST	Intersection	Proposed Excavation.	SF DPW IDC - Streets & Highways	Au Bui -	Jan 15 2014-Nov 17 2014
	FRANKLIN ST	Intersection	Proposed Excavation.	SF MTA SS - Transportation Engineering (Capital)	Cathal Hennessy -	Feb 1 2013-Dec 1 2013
	GOUGH ST	Intersection	Proposed Excavation.	SF MTA SS - Transportation Engineering (Capital)	Cathal Hennessy -	Feb 1 2013-Dec 1 2013
	FRANKLIN ST	Intersection	Proposed Excavation.	SF Planning	Adam Varat -	Jan 1 2020-Dec 31 2020
	GOUGH ST	Intersection	Proposed Excavation.	SF Planning	Adam Varat -	Jan 1 2020-Dec 31 2020
WILLOW ST						
	FRANKLIN ST	Intersection	Conflict with existing excavation permit. It is mandatory that you coordinate all work for joint paving.	11EXC-2294	1-800-743-5000 - 1-800-743-5000	Mar 18 2013-Jul 31 2013
	FRANKLIN ST	Intersection	Conflict with existing Street Use Permit.	12B-0080	Refer to Agent - Refer to Agent	
	FRANKLIN ST	Intersection	Conflict with existing Street Use Permit.	12B-0107	Refer to Agent - Refer to Agent	
	FRANKLIN ST	Intersection	Conflict with existing Street Use Permit.	12B-0119	Refer to Agent - Refer to Agent	
	FRANKLIN ST	Intersection	Conflict with existing Street Use Permit.	12B-0122	Refer to Agent - Refer to Agent	
	FRANKLIN ST	Intersection	Conflict with existing Street Use Permit.	12B-0131	Refer to Agent - Refer to Agent	
	FRANKLIN ST	Intersection	Conflict with existing Street Use Permit.	13B-0009	Refer to Agent - Refer to Agent	
	FRANKLIN ST	Intersection	Conflict with existing Street Use Permit.	13B-0017	Refer to Agent - Refer to Agent	
	FRANKLIN ST	Intersection	Conflict with existing Street Use Permit.	13B-0040	Refer to Agent - Refer to Agent	

Street Name	From St	To St	Message	Job	Contact	Dates
	FRANKLIN ST	Intersection	Please refer to Figure 12 of Section 9.4(A) of the DPW Order No. 171,442 for special conditions for excavation in the vicinity of AWSS.	N/A		
	FRANKLIN ST	Intersection	Proposed Paving.	PAVING	Au Bui -	Aug 12 2013-Mar 28 2014
	FRANKLIN ST	Intersection	Proposed Paving.	PAVING	Au Bui -	Jul 10 2013-Mar 28 2014
	FRANKLIN ST	Intersection	Proposed Excavation.	PG&E	Alex Hom -	Mar 18 2013-Sep 30 2013
	FRANKLIN ST	Intersection	Proposed Excavation.	SF MTA SS - Transportation Engineering (Capital)	Cathal Hennessy -	Feb 1 2013-Dec 1 2013

Curb Ramps

Street	Specification	Direction
CALIFORNIA ST : FRANKLIN ST - Intersection	Required - L - Standard	NorthEast
CALIFORNIA ST : FRANKLIN ST - Intersection	Required - L - Standard	NorthWest
FRANKLIN ST : FULTON ST - Intersection	Required - R - Standard	NorthEast
FRANKLIN ST : FULTON ST - Intersection	Required - L - Standard	NorthWest
FRANKLIN ST : FULTON ST - Intersection	Required - R - Standard	NorthWest
FRANKLIN ST : FULTON ST - Intersection	Required - L - Standard	SouthWest
FRANKLIN ST : GEARY BLVD - Intersection	Required - L - Standard	NorthEast
FRANKLIN ST : GEARY BLVD - Intersection	Required - R - Standard	SouthEast
FRANKLIN ST : GEARY BLVD - Intersection	Required - L - Standard	SouthEast
FRANKLIN ST : GEARY BLVD - Intersection	Required - R - Standard	SouthWest
FRANKLIN ST : PETER YORKE WAY \ POST ST - Intersection	Required - L - Standard	NorthEast
FRANKLIN ST : PETER YORKE WAY \ POST ST - Intersection	Required - L - Standard	SouthEast
FRANKLIN ST : PETER YORKE WAY \ POST ST - Intersection	Required - R - Standard	SouthWest
FRANKLIN ST : SACRAMENTO ST - Intersection	Required - L - Standard	NorthEast
FRANKLIN ST : SACRAMENTO ST - Intersection	Required - L - Standard	SouthEast



Department of Public Works
Bureau of Street-Use and Mapping
1155 Market St, 3rd floor
San Francisco, CA 94103

13EXC-1895

Request to Excavate a Moratorium Street

For more information about this permit, please call Bureau of Street-Use & Mapping @ 415 554 5810.

Applicant: Bay Area Lightworks **Received Date:** Apr 16 2013 9:03AM
Contact Person: Bay Area Lightworks
Contact Phone:(415) 725-8838 **Contact Email:**hlee@bayarealightworks.com
Method: Open Cut: Sawcut
Purpose:
Reason: Place Conduit
Description: VAN NESS CORRIDORS - FRANKLIN ST. (Part 1)
(Contract No. 1900J) (Work location: Franklin St. between Fell St.to Clay St.)

Approved

Denied

BUSH ST: FRANKLIN ST Intersection (26498000)

Asphalt Square Footage: 60

Concrete Square Footage: 0

Moratorium Start Date: 9/3/2011

Moratorium End Date: 9/3/2016

Date Service Requested: 1/1/1900

Property Owner Name:

Property Owner Phone:

Approved

Denied

FELL ST: FRANKLIN ST Intersection (24457000)

Asphalt Square Footage: 0

Concrete Square Footage: 50

Moratorium Start Date: 10/7/2010

Moratorium End Date: 10/7/2015

Date Service Requested: 6/3/2013

Property Owner Name:

Property Owner Phone:

Approved

Denied

FRANKLIN ST: BUSH ST Intersection (26498000)

Asphalt Square Footage: 60

Concrete Square Footage: 0

Moratorium Start Date: 9/3/2011

Moratorium End Date: 9/3/2016

Date Service Requested: 1/1/1900

Property Owner Name:

Property Owner Phone:

Approved

Denied

FRANKLIN ST: FELL ST Intersection (24457000)

Asphalt Square Footage: 0

Concrete Square Footage: 50

Moratorium Start Date: 10/7/2010

Moratorium End Date: 10/7/2015

Date Service Requested: 6/3/2013

Property Owner Name:

Property Owner Phone:

Recommended By:

Recommended By:


Approved By:

Permit Coordinator

Division Manager
(or designee)

Bureau Manager
(or designee)

No Diagram submitted



MEMORANDUM

RECEIVED
BUREAU OF STREET USE & MAPPING

DEC 21 2012

DEPT OF PUBLIC WORKS

TO: Rene Lopez
Bureau of Street Use and Mapping
875 Stevenson Street, Room 460

FROM: Celine X. Leung *Celine X. Leung*
Assistant Engineer *402*

DATE: 12/18/2012

SUBJECT: Surface-Mounted Facility Submittal Package for Signal Controller Cabinet Installation at **Fulton Street** between **Gough Street** and **Franklin Street** (near the intersection of Franklin Street and Fulton Street)
(DPW Contract No. 1900J – Van Ness Corridors Project - Franklin Street)

Please find enclosed our submittal package for the proposed installation of a surface-mounted facility (signal controller cabinet) at **Fulton Street** between **Gough Street** and **Franklin Street** (near the intersection of Franklin Street and Fulton Street). This intersection is included as part of Van Ness Corridors Project - Franklin Street and the construction is proposed to begin around March 2013.

The required public notices will be posted after we receive your written approval regarding the proposed SMF location.

If you have any questions, I can be reached at 701-4558.

Attachments:

- Pre-Site Visit Checklist (Exhibit A of DPW Order No. 175,566)
- Copy of SFMTA's Five Year Plan
- Cabinet and Foundation Specifications
- Detailed Drawing of Proposed Controller Location
- Photographs of Proposed Controller Location
- Copy of Proposed Public Notice

OK
DML 6/19/13
NEEDS TO ADD
FULTON ST. B/SF.
FRANKLIN ST. TO
GOUGH ST.
TO THE 5th
PURON!




EXHIBIT A
PRE-SITE VISIT CHECKLIST

City and County of San Francisco

Department of Public Works

Bureau of Street-use and Mapping



Surface-Mounted Facility
Pre-Site visit Checklist

Applicant Name: SFMTA Transportation Engineering ADDRESS: 1 South Van Ness Ave., 7th Floor, SF, CA 94102-5417

Contact Name: Celine X. Leung TEL. NO.: (415) 701 - 4558 FAX: (415) 701-4737

Date: 12/18/2012 Proposed Location: Fulton Street between Gough Street and Franklin Street

- 1. Five-year plan or letter indicating no additional work is planned for the next five years is on file.
- 2. Verification that cabinet size is consistent with the plans on file.
- 3. Verification of attempts to place Surface-Mounted Facility on private property (at least 3 locations).
Please attach the following:
 - a. Copy of letter mailed to property owners
 - b. Copy of mailing list
 - c. Statement verifying date of mailing
 - d. Copy of responses from property owners
 - e. Verification of attempt to enter into an agreement with any interested property owners

- 4. Verification of attempts to place Surface-Mounted Facility underground.
- 5. Verification of attempts to collocate the Surface-Mounted Facility.
- 6. Verification of special requirements that limit the possible locations for the Surface-Mounted Facility.

7. Verification that proposed locations conforms to the placement guidelines.

8. Verification that an existing Surface-Mounted Facility could/could not be removed.

ITEM NOS. _____ not required.

Request for site visit is accepted AND Site visit is scheduled
for: _____, 2013 with: Celine X. Leung Tel. No.: (415) 701-4558

- Request for site visit is denied
- Site visit not required because:

- Proposed location for the new traffic signal controller cabinet is o.k.

Reviewed By Rene Lopez Tel. No.: (415) 554-6201

VERIFICATION STATEMENTS OF PRE-SITE VISIT CHECKLIST (EXHIBIT A)

1. STATEMENT REGARDING 5-YEAR PLAN

See attached copy of SFMTA's Five Year Plan.

2. STATEMENT REGARDING CABINET SIZE

Attached are the specifications for the traffic signal controller cabinet and foundation.

3. STATEMENT REGARDING ATTEMPTS TO PLACE SURFACE-MOUNTED FACILITY ON PRIVATE PROPERTY

Because of the purpose, function and special requirements of signal controllers, their placement is critical to public safety and is limited to the portion of sidewalk as close to the intersection as practical, such that the controller is curbside with a direct line of sight to as much of the intersection, signal indications and vehicle and pedestrian traffic as possible. For such reasons, signal controller cabinets cannot be placed on private property away from the roadway and they must be fully accessible at all times.

4. STATEMENT REGARDING ATTEMPTS TO PLACE SURFACE-MOUNTED FACILITY UNDERGROUND

Because of the purpose, function and special requirements of signal controllers, their placement is critical to public safety and is limited to the portion of sidewalk as close to the intersection as practical, such that the controller is curbside with a direct line of sight to as much of the intersection, signal indications and vehicle and pedestrian traffic as possible. For such reasons, signal controller cabinets cannot be placed underground where a direct line of sight is not available.

5. STATEMENT REGARDING ATTEMPTS TO COLLOCATE THE SURFACE-MOUNTED FACILITY

There are no other surface-mounted facilities at this intersection that the controller can be collocated with.

6. STATEMENT REGARDING SPECIAL REQUIREMENTS THAT LIMIT THE POSSIBLE LOCATIONS FOR THE SURFACE-MOUNTED FACILITY

Because of the purpose, function and special requirements of signal controllers, their placement is critical to public safety and is limited to the portion of sidewalk as close to the intersection as practical, such that the controller is curbside with a direct line of sight to as much of the intersection, signal indications and vehicle and pedestrian traffic as possible. For such reasons, signal controller cabinets cannot be placed underground or on private property away from the roadway.

7. STATEMENT REGARDING CONFORMANCE TO PLACEMENT
GUIDELINES

The suggested location for the proposed facility is in accordance with DPW's surface-mounted facility placement guidelines, Exhibit B of DPW Order No. 175,566.


8. STATEMENT REGARDING REMOVAL OF EXISTING SURFACE-MOUNTED
FACILITY

This is a signalized intersection where the old existing controller cabinet is being replaced with a new controller cabinet.

STREETNAME	FROM	UTILITY	START DATE	PROJECT NAME	DAYS
FRANCISCO ST	GOUGH ST to OCTAVIA ST (1400 - 1499)	DPT PAVING	7/1/2012 10/1/2012	Sharrows 1964J - Slurry Sealing	1095 91
FRANCISCO ST	OCTAVIA ST intersection	PAVING	7/1/2013	Various Locations Slurry Sealing Contract Year 2 - Slurry Sealing	150
FRANCISCO ST	OCTAVIA ST to LAGUNA ST (1500 - 1599)	DPT PAVING	7/1/2012 10/1/2012	Sharrows 1964J - Slurry Sealing	1095 91
FRANCISCO ST	ALHAMBRA ST \ SCOTT ST to DIVISADERO ST (2200 - 2299)	SEWER PAVING	5/31/2013 7/1/2014	1955J BSSR	75
FRANCISCO ST	DIVISADERO ST to BRODERICK ST (2300 - 2399)	PAVING	7/1/2014	BSSR	75
FRANCISCO ST	BRODERICK ST intersection	PGE	1/1/2013	Doyle Drive Redundant Feed	348
FRANCISCO ST	BAKER ST to HWY 101 S OFF RAMP \ RICHARDSON AVE (2500 - 2579)	PAVING	10/1/2012	1964J - Slurry Sealing	91
FRANCISCO ST	HWY 101 S OFF RAMP \ RICHARDSON AVE intersection	DPT	1/1/2016	TEP Proposals	365
FRANCISCO ST	HWY 101 S OFF RAMP \ RICHARDSON AVE to GORGAS AVE \ LYON ST (2550 - 2599)	PAVING	10/1/2012	1964J - Slurry Sealing	91
FRANKLIN ST	PAGE ST intersection	RAMPS	5/19/2012	2029J Transition Plan Curb Ramps FY11-12	364
FRANKLIN ST	LILY ST intersection	SFWD	1/1/2014	WD-2226R	273
FRANKLIN ST	OAK ST intersection	DPT DPT	1/1/2013 2/1/2013	Reopening Closed Crosswalks SFGO Franklin and 2nd st Fiber	699 303
FRANKLIN ST	OAK ST to HICKORY ST (100 - 148)	DPT	2/1/2013	SFGO Franklin and 2nd st Fiber	303
FRANKLIN ST	HICKORY ST intersection	DPT	2/1/2013	SFGO Franklin and 2nd st Fiber	303
FRANKLIN ST	HICKORY ST to FELL ST (131 - 199)	DPT	2/1/2013	SFGO Franklin and 2nd st Fiber	303
FRANKLIN ST	FELL ST intersection	DPT DPT	1/1/2013 2/1/2013	Reopening Closed Crosswalks SFGO Franklin and 2nd st Fiber	699 303
FRANKLIN ST	FELL ST to LINDEN ST (200 - 248)	SFPARK DPT SEWER	2/4/2011 2/1/2013 7/1/2015	SFpark sensors SFGO Franklin and 2nd st Fiber N/A	1791 303 20
FRANKLIN ST	LINDEN ST intersection	DPT SFWD	2/1/2013 1/1/2014	SFGO Franklin and 2nd st Fiber WD-2226R	303 273
FRANKLIN ST	LINDEN ST to HAYES ST (231 - 299)	SFPARK DPT	2/4/2011 2/1/2013	SFpark sensors SFGO Franklin and 2nd st Fiber	1791 303
FRANKLIN ST	HAYES ST intersection	DPT PAVING	2/1/2013 9/1/2014	SFGO Franklin and 2nd st Fiber Pavement Renovation Haight St and Hayes St	303 264
FRANKLIN ST	HAYES ST to IVY ST (300 - 348)	SFPARK DPT	2/4/2011 2/1/2013	SFpark sensors SFGO Franklin and 2nd st Fiber	1791 303
FRANKLIN ST	IVY ST intersection	DPT	2/1/2013	SFGO Franklin and 2nd st Fiber	303
FRANKLIN ST	IVY ST to GROVE ST (331 - 399)	SFPARK DPT	2/4/2011 2/1/2013	SFpark sensors SFGO Franklin and 2nd st Fiber	1791 303
FRANKLIN ST	GROVE ST intersection	DPT SEWER	2/1/2013 7/1/2015	SFGO Franklin and 2nd st Fiber N/A	303 20
FRANKLIN ST	GROVE ST to FULTON ST (400 - 499)	SFPARK SFPARK DPT	2/4/2011 2/21/2011 2/1/2013	SFpark sensors SFpark roadway sensors SFGO Franklin and 2nd st Fiber	1791 1774 303
FRANKLIN ST	FULTON ST intersection	RAMPS DPT	5/19/2012 2/1/2013	2029J Transition Plan Curb Ramps FY11-12 SFGO Franklin and 2nd st Fiber	364 303
FRANKLIN ST	FULTON ST to MCALLISTER ST (466 - 599)	SFPARK DPT	2/4/2011 2/1/2013	SFpark sensors SFGO Franklin and 2nd st Fiber	1791 303

PROVIDE COPY OF FIVE YEAR PLAN
 ADD → FULTON ST. BETWEEN FRANKLIN ST. TO GOUGH ST.

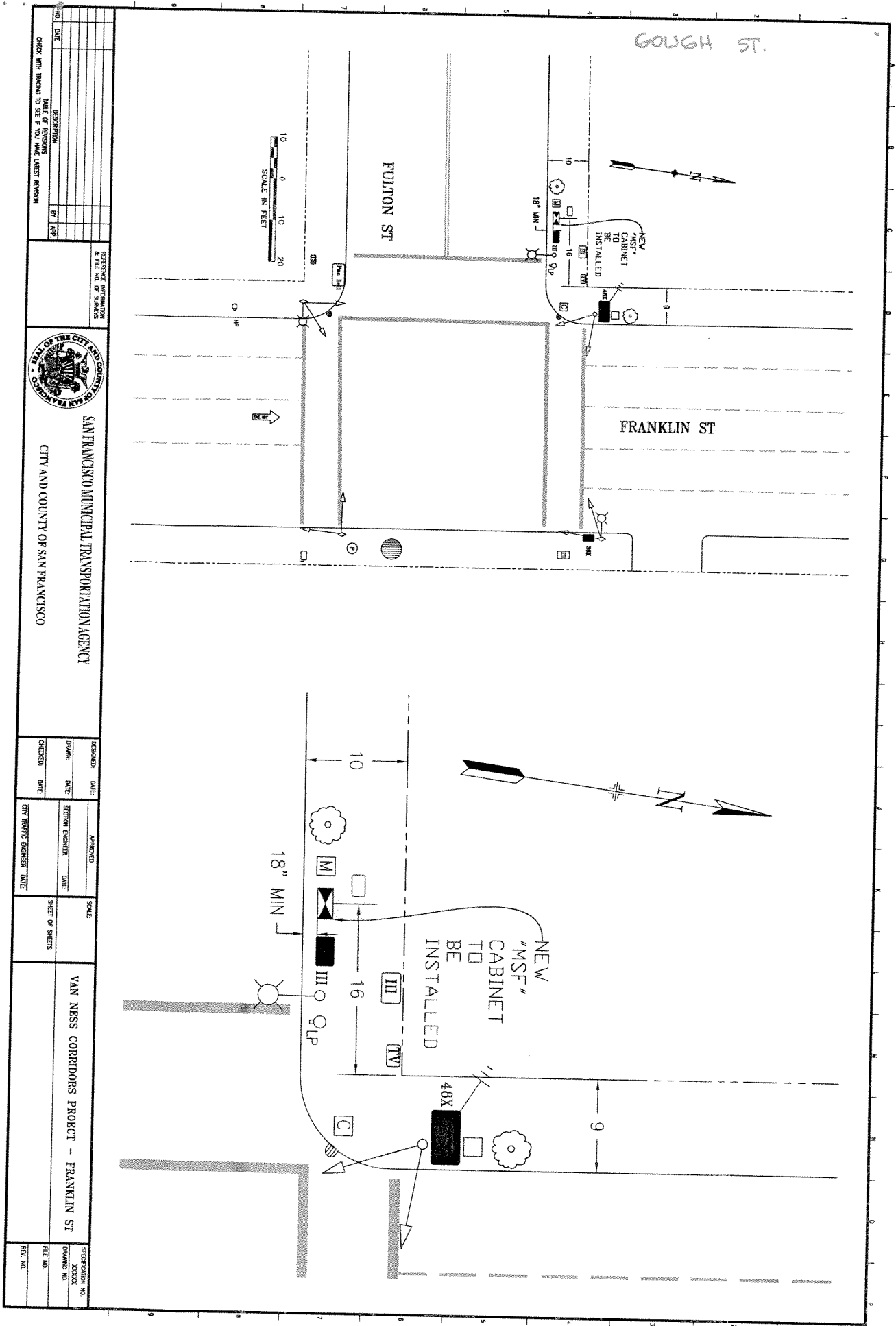
DIMENSIONS FOR M-SF CONTROLLER CABINET AND FOUNDATION



M-SF CONTROLLER CABINET: 36" W x 17" D x 60" H

CONCRETE FOUNDATION: 38" W x 19" D x 2" H (portion above ground)

TOTAL HEIGHT (including cabinet and concrete foundation): 62" H



NO.	DATE	DESCRIPTION	BY	DATE

REFERENCE INFORMATION
 FILE NO. OF SHEETS
 OF SHEETS



SAN FRANCISCO MUNICIPAL TRANSPORTATION AGENCY
 CITY AND COUNTY OF SAN FRANCISCO


DESIGNED	DATE	APPROVED	DATE
DRAWN	DATE	SECTION ENGINEER	DATE
CHECKED	DATE	CITY TRAFFIC ENGINEER	DATE

SCALE	SHEET OF SHEETS
-------	-----------------

VAN NESS CORRIDORS PROJECT - FRANKLIN ST

STATIONING NO.	
TRAINING NO.	
FILE NO.	
REV. NO.	

PICTURES OF PROPOSED SMF INSTALLATION NEAR THE INTERSECTION OF FRANKLIN STREET AND FULTON STREET



San Francisco Municipal Transportation Agency
One South Van Ness Avenue, 7th Floor
San Francisco, CA 94103-5417

IMPORTANT NOTICE CONCERNING YOUR RIGHTS

TBD

Dear San Francisco Resident:

The San Francisco Municipal Transportation (SFMTA) Agency has filed an application with the San Francisco Department of Public Works (DPW) for a permit to remove an old traffic signal cabinet at **Franklin Street** and **Fulton Street**, and replace it with a new traffic signal cabinet on the northwest corner. A photograph of the Surface Mounted Facility (SMF) and the specifications for the SMF are shown below.

This replacement traffic signal cabinet is required to house the signal controller and other equipment essential to control and monitor the traffic signals. The proposed location is the optimal location as it provides a direct line of sight to the intersection, signal indications, vehicle and pedestrian traffic.


Objections to the installation of the SMF at any of the proposed locations must be submitted in writing via e-mail to smf@sfdpw.org, by mail to the **Department of Public Works, Bureau of Street Use and Mapping, 875 Stevenson Street, Room 460, San Francisco, CA 94103-0942**, or by fax to **(415) 554-6161**. You have 20 days from the date of this notice to send written notice of your objection to DPW. DPW will not consider any objection unless it is made within this 20-day period.

If you submit an objection, DPW may convene a hearing to determine whether the permit for placement of the SMF should be issued. DPW will commence any such hearing within 40 days after the receipt of any objections. You will have the opportunity to express your concerns about the SMF at the hearing should you choose to attend.


Thank you,

Celine X. Leung
San Francisco Municipal Transportation Agency
One South Van Ness Avenue, 7th Floor
San Francisco, CA 94103-5417
(415) 701-4558

Controller cabinet: 36"W x 60"H x 17"D
Concrete foundation: 38" W x 2" H x 19"D
Total Height (cabinet & foundation): 62"



MSF Cabinet



San Francisco Municipal Transportation Agency
One South Van Ness Avenue, 7th Floor
San Francisco, CA 94103-5417

IMPORTANT NOTICE CONCERNING YOUR RIGHTS

February 5, 2013

Dear San Francisco Resident:

The San Francisco Municipal Transportation (SFMTA) Agency has filed an application with the San Francisco Department of Public Works (DPW) for a permit to remove an old traffic signal cabinet at **Franklin Street and Fulton Street**, and replace it with a new traffic signal cabinet on the northwest corner. A photograph of the Surface Mounted Facility (SMF) and the specifications for the SMF are shown below.

This replacement traffic signal cabinet is required to house the signal controller and other equipment essential to control and monitor the traffic signals. The proposed location is the optimal location as it provides a direct line of sight to the intersection, signal indications, vehicle and pedestrian traffic.

Objections to the installation of the SMF at any of the proposed locations must be submitted in writing via e-mail to smf@sfdpw.org, by mail to the **Department of Public Works, Bureau of Street Use and Mapping, 1155 Market Street, 3rd Floor, San Francisco, CA 94103**, or by fax to **(415) 554-6161**. You have 20 calendar days from the date of this notice to send written notice of your objection to DPW. DPW will not consider any objection unless it is made within this 20-day period.

If you submit an objection, DPW may convene a hearing to determine whether the permit for placement of the SMF should be issued. DPW will commence any such hearing within 40 days after the receipt of any objections. You will have the opportunity to express your concerns about the SMF at the hearing should you choose to attend.


Thank you,

Celine X. Leung
San Francisco Municipal Transportation Agency
One South Van Ness Avenue, 7th Floor
San Francisco, CA 94103-5417
(415) 701-4558

Controller cabinet: 36"W x 60"H x 17"D
Concrete foundation: 38" W x 2" H x 19"D
Total Height (cabinet & foundation): 62"



MSF Cabinet





(415) 554-5810
FAX (415) 554-6161
<http://www.sfdpw.org>

Department of Public Works
Bureau of Street-Use and Mapping
1155 Market St, 3rd Floor
San Francisco, CA 94103

13SMF-0184

Surface Mounted Facility Permit

Address : FULTON ST: FRANKLIN
ST to GOUGH ST (300 - 399)

Cost: \$150.00

Block: Lot: Zip:

Permittee

Name: San Francisco Municipal Transportation Agency
Address: One South Van Ness Avenue, 07th Floor San Francisco, CA 94103
Contact: Celine Leung **Phone:** (415) 701-4558

Permit FrontPage Conditions

Note: Your application is approved, as submitted, with no additional requirements. You may apply for an excavation permit. (Location: Franklin St./ Fulton St.)

The undersigned Permittee hereby agrees to comply with all requirements and conditions noted on this permit

Approved Date : 07/01/2013

Applicant/Permittee

Date

Printed : 7/9/2014 9:45:27 AM Plan Checker Rene Lopez

"IMPROVING THE QUALITY OF LIFE IN SAN FRANCISCO" We are dedicated individuals committed to teamwork, customer service and continuous improvement in partnership with the community.

Customer Service

Teamwork

Continuous Improvement

Permit Addresses

13SMF-0184

*RW = RockWheel, SMC = Surface Mounted Cabinets, S/W = Sidewalk Work, DB = Directional Boring,
BP= Reinforced Concrete Bus Pad, UB = Reinforced Concrete for Utility Pull Boxes and Curb Ramps

Number of blocks: 1 Total repair size:0 sqft Total Streetspace: Total Sidewalk: sqft

ID	Street Name	From St	To St	Sides	*Other	Asphalt	Concrete	Street Space Feet	Sidewalk Feet
1	FULTON ST	FRANKLIN ST	GOUGH ST	North	RW : False SMC : False S/W Only : False DB: False BP: False UB: False	0	0		
Total						0	0		

Exceptions

13SMF-0184

Street Name	From St	To St	Message	Job	Contact	Dates
FULTON ST						
	FRANKLIN ST	GOUGH ST -	Banners are allowed on this street	N/A		
	FRANKLIN ST	GOUGH ST -	Caltrans Jurisdiction call (510) 286-4424.	N/A		
	FRANKLIN ST	GOUGH ST -	DPT Blue Book Traffic Restriction. Time of day during which lanes must be kept clear: NORTH 7AM - 9AM 3PM - 7PM MONDAY THROUGH FRIDAY // SOUTH 7AM - 9AM 3PM - 7PM MONDAY THROUGH FRIDAY	N/A		

No Diagram submitted



(415) 554-5810
FAX (415) 554-6161
<http://www.sfdpw.org>

Department of Public Works
Bureau of Street-Use and Mapping
1155 Market St, 3rd Floor
San Francisco, CA 94103

13EXC-1895

Utility Excavation Permit

Address : Multiple Locations

Cost: \$8,878.91

Block: Lot: Zip:

Pursuant to Article 2.4 of the Public Works Code in conjunction to DPW Order 178,940 permission, revocable at the will of the Director of Public Works, to excavate and restore the public right-of-way is granted to Permittee.

Bay Area Lightworks

Name: Bay Area Lightworks

Address: 1460 Yosemite Ave. San Francisco, CA 94124

Contact: Lindy Galimba

Phone: 415-822-2336

Conditions

This permit is approved with the condition that "No cabinet(s), PG&E power meter pedestal and VMS (Variable Message Sign) system will be installed (including foundation) under this permit until DPW approves the proposed location(s) for the installation of the cabinet(s)". Failure to comply with this condition may render this permit void and may subject Bay Area Lightworks to a fine or citation for up to \$10,000.00 a day for installing a cabinet without approval and valid approved permit.

Also, due to the coordinated planned paving schedule on Franklin St. from Fell St. to Clay St., the full restoration requirements per the excavation code (full lane width restoration) will not be required. Bay Area Lightworks will be allowed to do the standard restoration (place concrete base and hot asphalt concrete flush to the wearing surface) for the size of the excavation (T-trench) only. In-lieu paving payment cost will not be required since this project was coordinated with the paving program.

This permit has been revised to reflect the change on the permit condition with regards to the installation of the cabinets. This permit approves the installation of sixteen (16) traffic signal controller cabinets and two (2) power meter pedestals for a total of eighteen (18) proposed cabinets installed on various locations. (07/02/2013)

EmergencyConfirmationNumber**24 Hour / 7 Day Contact:**

JIM LAU #415-760-9243

Service Address/Project:VAN NESS CORRIDORS - FRANKLIN ST. (Part 1)
(Contract No. 1900J) (Work location: Franklin St. between Fell St.to Clay St.)**Start Date**

06/05/2013

Permit expires on:

6/19/2014

Purpose

Electric

Excavation Reason

Place Conduit

Excavation Reason Description**Method:**

Open Cut: Sawcut

TrackingNumber1**TrackingNumber2****Project Size**

12150

Inspection

The undersigned Permittee hereby agrees to comply with all requirements and conditions noted on this permit

Approved Date : 07/02/2013

****When drilling/excavating in sidewalk area, entire flag(s) must be replaced.****

Applicant/Permitee

Date

Distribution:
Inside BSM: Utility Inspection

Printed : 7/11/2014 8:14:58 AM

Plan Checker

Rene Lopez

STREET EXCAVATION REQUIREMENTS:

1. The permittee shall call Underground Service Alert (U.S.A.), telephone number 1-800-227-2600, 48 hours prior to any excavation.
2. All work including sidewalk and pavement cutting and removal, lagging, excavation, backfill, and sidewalk and pavement restoration shall be done by a licensed paving contractor and in accordance with the requirements of the Standard Specifications of the Bureau of Engineering, Department of Public Works, July 1986 Edition and Department of Public Works Order Nos. 176,707, copy attached.
3.
 - a. DPW Order 181,305, dated 6/17/13, Reinforced Concrete Bus pads, shall be constructed in accordance with SFPDW Standard Plan, File No. 96,607 and SFPDW Standard Specification Section 210 except that the concrete bus pad shall have a minimum compressive strength of 5,000 psi. Concrete bus pads shall be constructed at a minimum thickness of 10 to 12 inches and shall be approximately 10-foot wide.
 - b. DPW Order 181,306 dated 9/26/13, Reinforced concrete sidewalk, shall be constructed in accordance with the SFPDW Standard Plan File No. 96,608 and SFPDW Standard Specification Section 204 with #3 steel reinforced bars at mid-depth of the concrete sidewalk slab.
4. Sidewalk and pavement restoration shall include the replacement of traffic lane and crosswalk striping, parking stall markings, and curb painting that might have been obliterated during street excavation. The permittee shall perform their work under on the following options:
 - a. Have the City forces do the striping and painting work at the permittee's expense. The permittee shall make a deposit with the Department of Parking & Traffic for this purpose in an amount estimated by the Municipal Transportation Agency (MTA) 7th Floor 1 South Van Ness Ave telephone 701-4500, and notify the MTA at least 48 hours in advance of the time the work is to be done.
 - b. Perform the work themselves following instructions available at the Department of Parking & Traffic.
5. The permittee shall submit a non-refundable fee to Bureau of Street-Use and Mapping to pay for City Inspection of the backfill and pavement restoration. At least 48 hours in advance, the permittee shall make arrangements with the Street Improvement Section Inspectors, 554-7149, for an inspection schedule.
6. The permittee shall file and maintain an excavation bond in the sum of \$25,000.00 with the Department of Public Works, to guarantee the maintenance of the pavement in the excavation area for a period of 3 years following the completion of the backfill and pavement restoration pursuant to Article 2.4.40 of the Public Works Code.
7. The permittee shall conduct construction operations in accordance with the requirements of Article 11 of the Traffic Code. The permittee shall contact the MTA 7th Floor 1 South Van Ness Ave telephone 701-4500, for specific restrictions before starting work.
8. The permittee shall obtain the required permits, if any, from regulating agencies of the State of California.
9. The permittee shall verify the locations of any City or public service utility company facilities that may be affected by the work authorized by this permit and shall assume all responsibility for any damage to such facilities. The permittee shall make satisfactory arrangements and payments for any necessary temporary relocation of City or public utility company facilities.
10. The permittee shall pay the required fee for sewer installation permit at the Plumbing Inspection Division, Department of Building Inspection, 1660 Mission Street and arrange for inspection of this work, telephone 558-6054.
11. Concrete form work, planting of trees and pouring of sidewalk and/or curb shall not be performed prior to obtaining a permit from Bureau of Urban Forestry (BUF), telephone: 554-6700.
12. Per DPW Order 178,806, the recycling of Cobble Stones and Granit Curb shall follow as:
 - a. Cobblestones shall be clean of dirt prior to transporting. Extreme care shall be taken during the transporting the cobblestones to minimize damage before delivery to City. The cobblestones shall be neatly and securely placed on pallets so they can be moved about safely after the delivery. The Minimum size of cobblestone shall be 4 inches square (16 square inches). The cobblestones shall be delivered, including off loading, to the lower lot at the Cesar Chavez Street Yard located at 2323 Cesar Chavez Street or at alternative location directed by the Department within the City of San Francisco. Contact the Department forty-eight hours (48 hours) prior to delivery. The Department can be reached at (415) 641-2627.
 - b. Granite Curb shall be neatly and securely placed on pallets so they can be moved about safely after delivery. The Contractor shall exercise care in transporting the granite curb to minimize damage. The length limit of recyclable granite curbs shall be no less than four feet. The granite curb shall be delivered, including off loading, to the back lot at the Griffith Pump Station located at 1105 Thomas Street or at an alternative location directed by the Department within the City of San Francisco. Contact Bureau of Street and Sewer Repair (BSSR) at least forty-eight hours (48 hours) prior to delivery. BSSR can be reached at (415) 695-2087.
13. In consideration of this Permit being issued for the work described in the application, Permittee on its behalf and that of any successor or assign, and on behalf of any lessee, promises and agrees to perform all the terms of this Permit and to comply with all applicable laws, ordinances and regulations.
14. Permittee agrees on its behalf and that of any successor or assign to hold harmless, defend, and indemnify the City and County of San Francisco, including, without limitation, each of its commissions, departments, officers, agents and employees (hereinafter collectively referred to as the "City") from and against any and all losses, liabilities, expenses, claims, demands, injuries, damages, fines, penalties, costs or judgments including, without limitation, attorneys' fees and costs (collectively, "claims") of any kind allegedly arising directly or indirectly from (i) any act by, omission by, or negligence of, Permittee or its subcontractors, or the officers, agents, or employees of either, while engaged in the performance of the work authorized by this Permit, or while in or about the property subject to this Permit for any reason connected in any way whatsoever with the performance of the work authorized by this Permit, or allegedly resulting directly or indirectly from the maintenance or installation of any equipment, facilities or structures authorized under this Permit, (ii) any accident or injury to any contractor or subcontractor, or any officer, agent, or employee of either of them, while engaged in the performance of the work authorized by this Permit, or while in or about the property, for any reason connected with the performance of the work authorized by this Permit, or arising from liens or claims for services rendered or labor or materials furnished in or for the performance of the work authorized by this Permit, (iii) injuries or damages to real or personal property, good will, and persons in, upon or in any way allegedly connected with the work authorized by this Permit from any cause or claims arising at any time, and (iv) any release or discharge, or threatened release or discharge, of any hazardous material caused or allowed by Permittee in, under, on or about the property subject to this Permit or into the environment. As used herein, "hazardous material" means any substance, waste or material which, because of its quantity, concentration of physical or chemical characteristics is deemed by any federal, state, or local governmental authority to pose a present or potential hazard to human health or safety or to the environment.
15. Permittee must hold harmless, indemnify and defend the City regardless of the alleged negligence of the City or any other party, except only for claims resulting directly from the sole negligence or willful misconduct of the City. Permittee specifically acknowledges and agrees that it has an immediate and independent obligation to defend the City from any claim which actually or potentially falls within this indemnity provision, even if the allegations are or may be groundless, false or fraudulent, which obligation arises at the time such claim is tendered to Permittee by the City and continues at all times thereafter. Permittee agrees that the indemnification obligations assumed under this Permit shall survive expiration of the Permit or completion of work.
16. Permittee shall obtain and maintain through the terms of this Permit general liability, automobile liability or workers' compensation insurance as the City deems necessary to protect the City against claims for damages for personal injury, accidental death and property damage allegedly arising from any work done under this Permit. Such insurance shall in no way limit Permittee's indemnity hereunder. Certificates of insurance, in form and with insurers satisfactory to the City, evidencing all coverages above shall be furnished to the City before commencing any operations under this Permit, with complete copies of policies furnished promptly upon City request.
17. The permittee and any permitted successor or assign recognize and understand that this permit may create a possessory interest.

Special Conditions

13EXC-1895

Conditions

====>NOTES: Per the Public Works Excavation Code:

- 1). ' T ' trench shall be the standard restoration practice for all trenches greater than 18 inches in width. The restoration of the concrete base and pavement will be equal to 1 ft. as measured from the edge of the trench;
- 2). the minimum pavement restoration requirements (mill and fill) for trenches exceeding 25% of the length of the block shall include the restoration of all affected lanes for the entire length of the block. For streets that are not delineated by painted lanes and the width of the excavation is less than thirteen (13) feet, the pavement restoration requirements (mill and fill) shall be for the entire length of the block thirteen (13) feet in width;
- 3). for excavation in the intersection, the restoration shall be to pave all affected quadrants either with the 13 foot rule for streets without delineated traffic lanes unless it is on a Muni route and for streets with multiple delineated traffic lanes in one direction, the restoration shall be limited to the affected lane(s).

====>Per DPW sign specifications, all projects impacting the length of one (1) block face or more will require the installation of a project information sign, for the duration of the project. The project information sign should be located at either end of the project facing oncoming vehicular traffic. For larger projects that exceed five (5) blocks, the project information sign should be placed at five (5) block intervals in both directions. The signage is intended to keep the public informed of the intent of the project, project schedule, contact information and allow for updates as needed.

====>Due to the coordinated planned paving schedule on Franklin St. from Fell St. to Clay St., the full restoration requirements per the excavation code (full lane width restoration) will not be required. Bay Area Lightworks will be allowed to do the standard restoration (place concrete base and hot asphalt concrete flush to the wearing surface) for the size of the excavation (T-trench) only. In-lieu paving payment cost will not be required since this project was coordinated with the paving program.

====>In the event that the proposed excavation is within the crosswalk and falls on the conditions of the curb ramp regulations per DPW Order No. 179,254, an evaluation of the angular returns will be conducted at each end of the affected crosswalk to determine whether the affected curb ramps are built per the current City standards. All curb ramp installation shall comply with ADA requirements.

====>If concrete street, gutter or parking strip is excavated, Bay Area Lightworks shall remove and replace the entire concrete section from construction joint to construction joint. (No new construction joint will be allowed).

====>When drilling/excavating in the sidewalk area, entire sidewalk flag(s) must be replaced to adjacent score lines.

====>Placement or installation of any utility facilities within the curb return area is prohibited per DPW Order No. 175,387.

====>The Department of Public Works approves this permit pursuant to the following special conditions, which the Department of Public Works incorporates into the permit and makes a part thereof.

SPECIAL PERMIT CONDITIONS:

1. Bay Area Lightworks shall coordinate all work with any other construction projects and events known or unforeseen such as to minimize the impact of construction project on the general public and/or event(s).
2. Bay Area Lightworks shall also comply with Code Section 2.4.50(b)(ii) and (b)(iii), post and maintain notice(s) at the site of the excavation and deliver a written notice to each dwelling unit on the block(s) affected by the excavation at least ten (10) days prior to start of construction.
3. Bay Area Lightworks shall comply with Code Section 2.4.55(b)(i), such that each excavation will be backfilled and compacted within 120 hours from the time the construction related to the excavation is completed, and immediately place and maintain temporary pavement (cutback) over the excavation(s).
4. Bay Area Lightworks's work shall be in accordance to all traffic regulations per S.F. Traffic Code (The Blue Book) or with any DPT approved traffic routing plan or DPT special traffic permit.
5. Bay Area Lightworks shall provide safe access for all pedestrians at all times. Special attention must be paid to provide ingress and egress to businesses and driveways.
6. Bay Area Lightworks shall coordinate all work with MUNI so as to avoid disruption to MUNI services. Please call Carlos Carrillo of Muni at #567-8745 to coordinate the schedule of work.
7. Bay Area Lightworks shall discuss and coordinate with Muni with regards to relocating bus stops if necessary for pedestrian safety. Please call Carlos Carrillo of Muni at #567-8745 for coordination.
8. Bay Area Lightworks shall hire SF police officers (when necessary) to control traffic so as to minimize the impact of the construction on the general public.
9. Bay Area Lightworks shall cooperate and participate in all public outreach and information including community meetings.
10. Bay Area Lightworks shall replace any existing traffic stripings and markings that are removed or damaged by the work activity with temporary stripings and markings after the restoration of the pavement as specified on the revised Section 6.2 'Pavement Markings' of DPT's 'Blue Book'. Also, Bay Area Lightworks shall pay to DPT the cost of replacing the permanent pavement markings. For any questions, please call Conrad Magat of DPT at (415) 701-4680.
11. Bay Area Lightworks shall restore all trenches per the Excavation Code and shall be to the satisfaction of the assigned city inspector.
12. Bay Area Lightworks shall remove all temporary pavement markings including USA marking on both the sidewalk and street at the conclusion of the excavation.
13. Bay Area Lightworks shall submit compaction test results done by a certified material testing laboratory as required by the excavation code prior to pavement restoration. [NOTE: Per Article 2.4 of the Public Works Code, the required compaction test shall be one (1) set of three (3) compaction tests per one (1) regular city block, or as specified by the DPW assigned inspector. Copies of the compaction test results shall be provided to the assigned DPW inspector.]

Failure to comply with the above requirements may render this permit void and may subject Bay Area Lightworks to a fine or citation.

Permit Addresses

13EXC-1895

*RW = RockWheel, SMC = Surface Mounted Cabinets, S/W = Sidewalk Work, DB = Directional Boring, BP= Reinforced Concrete Bus Pad, UB = Reinforced Concrete for Utility Pull Boxes and Curb Ramps

Number of blocks: 68 Total repair size:12150 sqft Total Streetspace:7740 Total Sidewalk: sqft

ID	Street Name	From St	To St	Sides	*Other	Asphalt	Concrete	Street Space Feet	Sidewalk Feet
111	CALIFORNIA ST	VAN NESS AVE	FRANKLIN ST	North	RW : False SMC : True S/W Only : True DB: False BP: False UB: False	0	60	0	
Total						0	60	0	
26	EDDY ST	VAN NESS AVE	FRANKLIN ST	Both	RW : False SMC : True S/W Only : False DB: False BP: False UB: False	20	60	20	
Total						20	60	20	
113	ELLIS ST	VAN NESS AVE	FRANKLIN ST	North	RW : False SMC : True S/W Only : True DB: False BP: False UB: False	0	15	0	
Total						0	15	0	
1	FRANKLIN ST	FELL ST	LINDEN ST	East	RW : False SMC : False S/W Only : False DB: False BP: False UB: False	100	60		
3		LINDEN ST	HAYES ST	East	RW : False SMC : True S/W Only : False DB: False BP: False UB: False	100	75	100	
5		HAYES ST	IVY ST	East	RW : False SMC : False S/W Only : False DB: False BP: False UB: False	270	100		

ID	Street Name	From St	To St	Sides	*Other	Asphalt	Concrete	Street Space Feet	Sidewalk Feet
6	FRANKLIN ST	IVY ST	GROVE ST	East	RW : False SMC : True S/W Only : False DB: False BP: False UB: False	270	100	270	
8		GROVE ST	FULTON ST	East	RW : False SMC : False S/W Only : False DB: False BP: False UB: False	250	0		
10		FULTON ST	MCALLISTER ST	Both	RW : False SMC : False S/W Only : False DB: False BP: False UB: False	320	90		
12		MCALLISTER ST	REDWOOD ST	West	RW : False SMC : True S/W Only : False DB: False BP: False UB: False	275	60	275	
14		REDWOOD ST	GOLDEN GATE AVE	West	RW : False SMC : False S/W Only : False DB: False BP: False UB: False	275	60		
16		GOLDEN GATE AVE	ELM ST	West	RW : False SMC : False S/W Only : False DB: False BP: False UB: False	275	30	275	
17		ELM ST	Intersection	West	RW : False SMC : False S/W Only : False DB: False BP: False UB: False	70	0	275	
18		ELM ST	TURK ST	Both	RW : False SMC : False S/W Only : False DB: False BP: False UB: False	275	30		
20		TURK ST	LARCH ST	Both	RW : False SMC : True S/W Only : False DB: False BP: False UB: False	335	30	335	

ID	Street Name	From St	To St	Sides	*Other	Asphalt	Concrete	Street Space Feet	Sidewalk Feet
22	FRANKLIN ST	LARCH ST	EDDY ST	East	RW : False SMC : False S/W Only : False DB: False BP: False UB: False	335	30	335	
25		EDDY ST	Intersection	East	RW : False SMC : False S/W Only : False DB: False BP: False UB: False	70	0		
27		EDDY ST	WILLOW ST	East	RW : False SMC : False S/W Only : False DB: False BP: False UB: False	275	0		
29		WILLOW ST	ELLIS ST	East	RW : False SMC : False S/W Only : False DB: False BP: False UB: False	275	0		
30		ELLIS ST	Intersection	East	RW : False SMC : False S/W Only : False DB: False BP: False UB: False	60	0		
31		ELLIS ST	OLIVE ST	East	RW : False SMC : False S/W Only : False DB: False BP: False UB: False	345	30	345	
33		OLIVE ST	OFARRELL ST \ STARR KING WAY	Both	RW : False SMC : True S/W Only : False DB: False BP: False UB: False	345	30	345	
35		OFARRELL ST \ STARR KING WAY	MYRTLE ST	East	RW : False SMC : False S/W Only : False DB: False BP: False UB: False	320	0	320	
37		MYRTLE ST	GEARY BLVD	Both	RW : False SMC : False S/W Only : False DB: False BP: False UB: False	320	60	320	

ID	Street Name	From St	To St	Sides	*Other	Asphalt	Concrete	Street Space Feet	Sidewalk Feet
40	FRANKLIN ST	GEARY BLVD	PETER YORKE WAY \ POST ST	Both	RW : False SMC : False S/W Only : False DB: False BP: False UB: False	320	60		
42		PETER YORKE WAY \ POST ST	DANIEL BURNHAM CT	East	RW : False SMC : False S/W Only : False DB: False BP: False UB: False	275	0	275	
43		DANIEL BURNHAM CT	Intersection	East	RW : False SMC : False S/W Only : False DB: False BP: False UB: False	60	0	275	
44		DANIEL BURNHAM CT	SUTTER ST	East	RW : False SMC : False S/W Only : False DB: False BP: False UB: False	275	30	275	
46		SUTTER ST	FERN ST	Both	RW : False SMC : True S/W Only : False DB: False BP: False UB: False	375	60	375	
47		FERN ST	Intersection	East	RW : False SMC : False S/W Only : False DB: False BP: False UB: False	60	0	375	
48		FERN ST	BUSH ST	East	RW : False SMC : False S/W Only : False DB: False BP: False UB: False	375	60	375	
49		BUSH ST	Intersection	East	RW : False SMC : False S/W Only : False DB: False BP: False UB: False	60	0		
50		BUSH ST	AUSTIN ST	East	RW : False SMC : False S/W Only : False DB: False BP: False UB: False	270	50		

ID	Street Name	From St	To St	Sides	*Other	Asphalt	Concrete	Street Space Feet	Sidewalk Feet
51	FRANKLIN ST	AUSTIN ST	Intersection	East	RW : False SMC : False S/W Only : False DB: False BP: False UB: False	60	0	270	
52		AUSTIN ST	PINE ST	East	RW : False SMC : False S/W Only : False DB: False BP: False UB: False	270	50		
54		PINE ST	CALIFORNIA ST	East	RW : False SMC : True S/W Only : False DB: False BP: False UB: False	275	30	275	
55		CALIFORNIA ST	Intersection	East	RW : False SMC : False S/W Only : False DB: False BP: False UB: False	80	30	80	
56		CALIFORNIA ST	SACRAMENTO ST	East	RW : False SMC : True S/W Only : False DB: False BP: False UB: False	265	30	265	
58		SACRAMENTO ST	CLAY ST	East	RW : False SMC : True S/W Only : False DB: False BP: False UB: False	270	60	270	
59		CLAY ST	Intersection	East	RW : False SMC : False S/W Only : False DB: False BP: False UB: False	60	30	60	
105		FELL ST	Intersection	East	RW : False SMC : False S/W Only : True DB: False BP: False UB: False	0	50	0	
Total						8510	1325	6365	
9	FULTON ST	FRANKLIN ST	Intersection	East	RW : False SMC : False S/W Only : False DB: False BP: False UB: False	60	0	60	

ID	Street Name	From St	To St	Sides	*Other	Asphalt	Concrete	Street Space Feet	Sidewalk Feet
107	FULTON ST	FRANKLIN ST	GOUGH ST	North	RW : False SMC : True S/W Only : True DB: False BP: False UB: False	0	50	0	
Total						60	50	60	
38	GEARY BLVD	GEARY ST \ VAN NESS AVE	FRANKLIN ST	South	RW : False SMC : True S/W Only : True DB: False BP: False UB: False	0	60	0	
39		FRANKLIN ST	Intersection	East	RW : False SMC : False S/W Only : False DB: False BP: False UB: False	60	30	60	
Total						60	90	60	
15	GOLDEN GATE AVE	FRANKLIN ST	Intersection	West	RW : False SMC : False S/W Only : False DB: False BP: False UB: False	65	0		
Total						65	0		
108	GOUGH ST	GROVE ST	FULTON ST	East	RW : False SMC : True S/W Only : True DB: False BP: False UB: False	0	60	0	
109		ELM ST	TURK ST	Both	RW : False SMC : True S/W Only : False DB: False BP: False UB: False	100	50	0	
Total						100	110	0	
7	GROVE ST	FRANKLIN ST	Intersection	East	RW : False SMC : False S/W Only : False DB: False BP: False UB: False	50	0	50	
Total						50	0	50	

ID	Street Name	From St	To St	Sides	*Other	Asphalt	Concrete	Street Space Feet	Sidewalk Feet
4	HAYES ST	FRANKLIN ST	Intersection	East	RW : False SMC : False S/W Only : False DB: False BP: False UB: False	40	0	40	
114		VAN NESS AVE	FRANKLIN ST	South	RW : False SMC : True S/W Only : True DB: False BP: False UB: False	0	15	0	
Total						40	15	40	
106	IVY ST	FRANKLIN ST	Intersection	East	RW : False SMC : False S/W Only : False DB: False BP: False UB: False	40	0	0	
Total						40	0	0	
21	LARCH ST	FRANKLIN ST	Intersection	East	RW : False SMC : False S/W Only : False DB: False BP: False UB: False	60	0	335	
Total						60	0	335	
2	LINDEN ST	FRANKLIN ST	Intersection	East	RW : False SMC : False S/W Only : False DB: False BP: False UB: False	40	0	40	
Total						40	0	40	
11	MCALLISTER ST	FRANKLIN ST	Intersection	West	RW : False SMC : False S/W Only : False DB: False BP: False UB: False	65	30		
Total						65	30		
36	MYRTLE ST	FRANKLIN ST	Intersection	East	RW : False SMC : False S/W Only : False DB: False BP: False UB: False	60	0	320	
Total						60	0	320	

ID	Street Name	From St	To St	Sides	*Other	Asphalt	Concrete	Street Space Feet	Sidewalk Feet
32	OLIVE ST	FRANKLIN ST	Intersection	East	RW : False SMC : False S/W Only : False DB: False BP: False UB: False	60	0	345	
Total						60	0	345	
53	PINE ST	FRANKLIN ST	Intersection	East	RW : False SMC : False S/W Only : False DB: False BP: False UB: False	60	0		
Total						60	0		
41	POST ST	FRANKLIN ST \ PETER YORKE WAY	Intersection	East	RW : False SMC : False S/W Only : False DB: False BP: False UB: False	45	0	45	
112		VAN NESS AVE	FRANKLIN ST \ PETER YORKE WAY	North	RW : False SMC : True S/W Only : True DB: False BP: False UB: False	0	15	0	
Total						45	15	45	
13	REDWOOD ST	FRANKLIN ST	Intersection	West	RW : False SMC : False S/W Only : False DB: False BP: False UB: False	275	60		
Total						275	60		
57	SACRAMENTO ST	FRANKLIN ST	Intersection	East	RW : False SMC : False S/W Only : False DB: False BP: False UB: False	60	30	60	
Total						60	30	60	
34	STARR KING WAY	FRANKLIN ST \ OFARRELL ST	Intersection	East	RW : False SMC : False S/W Only : False DB: False BP: False UB: False	60	0		
Total						60	0		

ID	Street Name	From St	To St	Sides	*Other	Asphalt	Concrete	Street Space Feet	Sidewalk Feet
45	SUTTER ST	FRANKLIN ST	Intersection	Both	RW : False SMC : False S/W Only : False DB: False BP: False UB: False	70	0		
Total						70	0		
19	TURK ST	FRANKLIN ST	Intersection	Both	RW : False SMC : False S/W Only : False DB: False BP: False UB: False	120	0		
24		GOUGH ST	Intersection	East	RW : False SMC : False S/W Only : False DB: False BP: False UB: False	80	0	0	
110		FRANKLIN ST	GOUGH ST	North	RW : False SMC : False S/W Only : False DB: False BP: False UB: False	15	0	0	
Total						215	0	0	
28	WILLOW ST	FRANKLIN ST	Intersection	East	RW : False SMC : False S/W Only : False DB: False BP: False UB: False	275	0		
Total						275	0		

Exceptions

13EXC-1895

Street Name	From St	To St	Message	Job	Contact	Dates
AUSTIN ST						
	FRANKLIN ST	Intersection	Conflict with existing Street Use Permit.	12B-0107	Refer to Agent - Refer to Agent	
	FRANKLIN ST	Intersection	Conflict with existing Street Use Permit.	12B-0111	Refer to Agent - Refer to Agent	
	FRANKLIN ST	Intersection	Conflict with existing Street Use Permit.	12B-0119	Refer to Agent - Refer to Agent	
	FRANKLIN ST	Intersection	Conflict with existing Street Use Permit.	12B-0122	Refer to Agent - Refer to Agent	
	FRANKLIN ST	Intersection	Conflict with existing Street Use Permit.	12B-0124	Refer to Agent - Refer to Agent	
	FRANKLIN ST	Intersection	Conflict with existing Street Use Permit.	12B-0131	Refer to Agent - Refer to Agent	
	FRANKLIN ST	Intersection	Conflict with existing Street Use Permit.	13B-0009	Refer to Agent - Refer to Agent	
	FRANKLIN ST	Intersection	Conflict with existing Street Use Permit.	13B-0012	Refer to Agent - Refer to Agent	
	FRANKLIN ST	Intersection	Conflict with existing Street Use Permit.	13B-0017	Refer to Agent - Refer to Agent	
	FRANKLIN ST	Intersection	Conflict with existing Street Use Permit.	13B-0040	Refer to Agent - Refer to Agent	
	FRANKLIN ST	Intersection	Proposed Paving.	PAVING	Au Bui -	Aug 12 2013-Mar 28 2014
	FRANKLIN ST	Intersection	Proposed Paving.	PAVING	Au Bui -	Jul 10 2013-Mar 28 2014
	FRANKLIN ST	Intersection	Proposed Excavation.	SF MTA SS - Transportation Engineering (Capital)	Cathal Hennessy -	Feb 1 2013-Dec 1 2013
BUSH ST						
	FRANKLIN ST	Intersection	Conflict with existing Street Use Permit.	12B-0107	Refer to Agent - Refer to Agent	
	FRANKLIN ST	Intersection	Conflict with existing Street Use Permit.	12B-0111	Refer to Agent - Refer to Agent	
	FRANKLIN ST	Intersection	Conflict with existing Street Use Permit.	12B-0119	Refer to Agent - Refer to Agent	
	FRANKLIN ST	Intersection	Conflict with existing Street Use Permit.	12B-0122	Refer to Agent - Refer to Agent	
	FRANKLIN ST	Intersection	Conflict with existing Street Use Permit.	12B-0124	Refer to Agent - Refer to Agent	
	FRANKLIN ST	Intersection	Conflict with existing Street Use Permit.	12B-0131	Refer to Agent - Refer to Agent	
	FRANKLIN ST	Intersection	Conflict with existing Street Use Permit.	13B-0009	Refer to Agent - Refer to Agent	
	FRANKLIN ST	Intersection	Conflict with existing Street Use Permit.	13B-0012	Refer to Agent - Refer to Agent	
	FRANKLIN ST	Intersection	Conflict with existing Street Use Permit.	13B-0017	Refer to Agent - Refer to Agent	
	FRANKLIN ST	Intersection	Conflict with existing Street Use Permit.	13B-0040	Refer to Agent - Refer to Agent	
	FRANKLIN ST	Intersection	Please see special paving requirements for Moratorium Streets.	1632J		Sep 3 2011-Sep 3 2016

Street Name	From St	To St	Message	Job	Contact	Dates
	FRANKLIN ST	Intersection	Proposed Excavation.	SF MTA SS - Transportation Engineering (Capital)	Cathal Hennessy -	Feb 1 2013-Dec 1 2013
CALIFORNIA ST						
	VAN NESS AVE	FRANKLIN ST -	Conflict with existing Street Use Permit.	12B-0035	Refer to Agent - Refer to Agent	
	FRANKLIN ST	Intersection	Conflict with existing Street Use Permit.	12B-0097	Refer to Agent - Refer to Agent	
	FRANKLIN ST	Intersection	Conflict with existing Street Use Permit.	12B-0111	Refer to Agent - Refer to Agent	
	FRANKLIN ST	Intersection	Conflict with existing Street Use Permit.	12B-0116	Refer to Agent - Refer to Agent	
	FRANKLIN ST	Intersection	Conflict with existing Street Use Permit.	12B-0118	Refer to Agent - Refer to Agent	
	FRANKLIN ST	Intersection	Conflict with existing Street Use Permit.	12B-0119	Refer to Agent - Refer to Agent	
	FRANKLIN ST	Intersection	Conflict with existing Street Use Permit.	12B-0122	Refer to Agent - Refer to Agent	
	FRANKLIN ST	Intersection	Conflict with existing Street Use Permit.	12B-0124	Refer to Agent - Refer to Agent	
	FRANKLIN ST	Intersection	Conflict with existing Street Use Permit.	12B-0131	Refer to Agent - Refer to Agent	
	FRANKLIN ST	Intersection	Conflict with existing Street Use Permit.	13B-0009	Refer to Agent - Refer to Agent	
	FRANKLIN ST	Intersection	Conflict with existing Street Use Permit.	13B-0012	Refer to Agent - Refer to Agent	
	FRANKLIN ST	Intersection	Conflict with existing Street Use Permit.	13B-0017	Refer to Agent - Refer to Agent	
	VAN NESS AVE	FRANKLIN ST -	DPT Blue Book Traffic Restriction. Time of day during which lanes must be kept clear: NORTH 7AM - 9AM 3PM - 7PM MONDAY THROUGH FRIDAY // SOUTH 7AM - 9AM 3PM - 7PM MONDAY THROUGH FRIDAY	N/A		
	FRANKLIN ST	Intersection	Proposed Paving.	PAVING	Au Bui -	Aug 12 2013-Mar 28 2014
	FRANKLIN ST	Intersection	Proposed Paving.	PAVING	Au Bui -	Jul 10 2013-Mar 28 2014
	FRANKLIN ST	Intersection	Proposed Excavation.	SF DPW IDC - Streets & Highways	Au Bui -	Aug 12 2013-Mar 28 2014
	FRANKLIN ST	Intersection	Proposed Excavation.	SF DPW IDC - Streets & Highways	Au Bui -	Jul 10 2013-Mar 28 2014
	FRANKLIN ST	Intersection	Proposed Excavation.	SF MTA SS - Transportation Engineering (Capital)	Cathal Hennessy -	Feb 1 2013-Dec 1 2013
CLAY ST						
	FRANKLIN ST	Intersection	Under G095 requirement, Contractor shall contact Muni Overhead Line Division of any work 10 feet in horizontal or vertical direction of overhead lines. Contact: Tim Lipps @ (415) 554-9227	N/A		
	FRANKLIN ST	Intersection	Proposed Paving.	PAVING	Au Bui -	Aug 12 2013-Mar 28 2014
	FRANKLIN ST	Intersection	Proposed Paving.	PAVING	Au Bui -	Jul 10 2013-Mar 28 2014

Street Name	From St	To St	Message	Job	Contact	Dates
	FRANKLIN ST	Intersection	Proposed Excavation.	SF MTA Capital Programs and Costruction	Darton Ito -	Jan 1 2020-Dec 31 2020
	FRANKLIN ST	Intersection	Proposed Excavation.	SF MTA SS - Transportatio n Engineering (Capital)	Cathal Hennessy -	Feb 1 2013-Dec 1 2013
DANIEL BURNHAM CT						
	FRANKLIN ST	Intersection	Conflict with existing Street Use Permit.	12B-0107	Refer to Agent - Refer to Agent	
	FRANKLIN ST	Intersection	Conflict with existing Street Use Permit.	12B-0111	Refer to Agent - Refer to Agent	
	FRANKLIN ST	Intersection	Conflict with existing Street Use Permit.	12B-0119	Refer to Agent - Refer to Agent	
	FRANKLIN ST	Intersection	Conflict with existing Street Use Permit.	12B-0122	Refer to Agent - Refer to Agent	
	FRANKLIN ST	Intersection	Conflict with existing Street Use Permit.	12B-0124	Refer to Agent - Refer to Agent	
	FRANKLIN ST	Intersection	Conflict with existing Street Use Permit.	12B-0131	Refer to Agent - Refer to Agent	
	FRANKLIN ST	Intersection	Conflict with existing Street Use Permit.	13B-0009	Refer to Agent - Refer to Agent	
	FRANKLIN ST	Intersection	Conflict with existing Street Use Permit.	13B-0012	Refer to Agent - Refer to Agent	
	FRANKLIN ST	Intersection	Conflict with existing Street Use Permit.	13B-0017	Refer to Agent - Refer to Agent	
	FRANKLIN ST	Intersection	Conflict with existing Street Use Permit.	13B-0040	Refer to Agent - Refer to Agent	
	FRANKLIN ST	Intersection	Proposed Paving.	PAVING	Au Bui -	Aug 12 2013-Mar 28 2014
	FRANKLIN ST	Intersection	Proposed Paving.	PAVING	Au Bui -	Jul 10 2013-Mar 28 2014
	FRANKLIN ST	Intersection	Proposed Excavation.	SF DPW IDC - Streets & Highways	Au Bui -	Aug 12 2013-Mar 28 2014
	FRANKLIN ST	Intersection	Proposed Excavation.	SF DPW IDC - Streets & Highways	Au Bui -	Jul 10 2013-Mar 28 2014
	FRANKLIN ST	Intersection	Proposed Excavation.	SF MTA SS - Transportatio n Engineering (Capital)	Cathal Hennessy -	Feb 1 2013-Dec 1 2013
EDDY ST						
	FRANKLIN ST	Intersection	Conflict with existing Street Use Permit.	12B-0107	Refer to Agent - Refer to Agent	
	FRANKLIN ST	Intersection	Conflict with existing Street Use Permit.	12B-0119	Refer to Agent - Refer to Agent	
	FRANKLIN ST	Intersection	Conflict with existing Street Use Permit.	12B-0122	Refer to Agent - Refer to Agent	
	FRANKLIN ST	Intersection	Conflict with existing Street Use Permit.	12B-0131	Refer to Agent - Refer to Agent	
	VAN NESS AVE	FRANKLIN ST -	Conflict with existing Street Use Permit.	12ECN-1037	Refer to Agent5504900 - Refer to Agent5504900	Oct 15 2012-
	VAN NESS AVE	FRANKLIN ST -	Conflict with existing Street Use Permit.	12SW-0071	Refer to Agent - Refer to Agent	
	FRANKLIN ST	Intersection	Conflict with existing Street Use Permit.	13B-0009	Refer to Agent - Refer to Agent	

Street Name	From St	To St	Message	Job	Contact	Dates
	FRANKLIN ST	Intersection	Conflict with existing Street Use Permit.	13B-0017	Refer to Agent - Refer to Agent	
	FRANKLIN ST	Intersection	Conflict with existing Street Use Permit.	13B-0040	Refer to Agent - Refer to Agent	
	FRANKLIN ST	Intersection	Please refer to Figure 12 of Section 9.4(A) of the DPW Order No. 171,442 for special conditions for excavation in the vicinity of AWSS.	N/A		
	FRANKLIN ST	Intersection	Under G095 requirement, Contractor shall contact Muni Overhead Line Division of any work 10 feet in horizontal or vertical direction of overhead lines. Contact: Tim Lipps @ (415) 554-9227	N/A		
	VAN NESS AVE	FRANKLIN ST -	Banners are allowed on this street	N/A		
	VAN NESS AVE	FRANKLIN ST -	Please refer to Figure 12 of Section 9.4(A) of the DPW Order No. 171,442 for special conditions for excavation in the vicinity of AWSS.	N/A		
	VAN NESS AVE	FRANKLIN ST -	Under G095 requirement, Contractor shall contact Muni Overhead Line Division of any work 10 feet in horizontal or vertical direction of overhead lines. Contact: Tim Lipps @ (415) 554-9227	N/A		
	FRANKLIN ST	Intersection	Proposed Paving.	PAVING	Au Bui -	Aug 12 2013-Mar 28 2014
	FRANKLIN ST	Intersection	Proposed Paving.	PAVING	Au Bui -	Jul 10 2013-Mar 28 2014
	FRANKLIN ST	Intersection	Proposed Excavation.	SF DPW IDC - Streets & Highways	Au Bui -	Aug 12 2013-Mar 28 2014
	FRANKLIN ST	Intersection	Proposed Excavation.	SF DPW IDC - Streets & Highways	Au Bui -	Jul 10 2013-Mar 28 2014
	FRANKLIN ST	Intersection	Proposed Excavation.	SF DPW IDC - Streets & Highways	Au Bui -	Aug 12 2013-Mar 28 2014
	FRANKLIN ST	Intersection	Proposed Excavation.	SF DPW IDC - Streets & Highways	Au Bui -	Jul 10 2013-Mar 28 2014
	FRANKLIN ST	Intersection	Proposed Excavation.	SF MTA SS - Transportatio n Engineering (Capital)	Cathal Hennessy -	Feb 1 2013-Dec 1 2013
ELLIS ST						
	FRANKLIN ST	Intersection	Conflict with existing excavation permit. It is mandatory that you coordinate all work for joint paving.	11EXC-2294	1-800-743-5000 - 1-800-743- 5000	Mar 18 2013-Jul 31 2013
	FRANKLIN ST	Intersection	Conflict with existing Street Use Permit.	12B-0107	Refer to Agent - Refer to Agent	
	FRANKLIN ST	Intersection	Conflict with existing Street Use Permit.	12B-0116	Refer to Agent - Refer to Agent	
	FRANKLIN ST	Intersection	Conflict with existing Street Use Permit.	12B-0119	Refer to Agent - Refer to Agent	
	FRANKLIN ST	Intersection	Conflict with existing Street Use Permit.	12B-0122	Refer to Agent - Refer to Agent	

Street Name	From St	To St	Message	Job	Contact	Dates
	FRANKLIN ST	Intersection	Conflict with existing Street Use Permit.	12B-0131	Refer to Agent - Refer to Agent	
	FRANKLIN ST	Intersection	Conflict with existing Street Use Permit.	13B-0009	Refer to Agent - Refer to Agent	
	FRANKLIN ST	Intersection	Conflict with existing Street Use Permit.	13B-0017	Refer to Agent - Refer to Agent	
	FRANKLIN ST	Intersection	Conflict with existing Street Use Permit.	13B-0040	Refer to Agent - Refer to Agent	
	FRANKLIN ST	Intersection	Please refer to Figure 12 of Section 9.4(A) of the DPW Order No. 171,442 for special conditions for excavation in the vicinity of AWSS.	N/A		
	VAN NESS AVE	FRANKLIN ST -	Banners are allowed on this street	N/A		
	VAN NESS AVE	FRANKLIN ST -	Please refer to Figure 12 of Section 9.4(A) of the DPW Order No. 171,442 for special conditions for excavation in the vicinity of AWSS.	N/A		
	FRANKLIN ST	Intersection	Proposed Paving.	PAVING	Au Bui -	Aug 12 2013-Mar 28 2014
	FRANKLIN ST	Intersection	Proposed Paving.	PAVING	Au Bui -	Jul 10 2013-Mar 28 2014
	FRANKLIN ST	Intersection	Proposed Excavation.	PG&E	Alex Hom -	Mar 18 2013-Sep 30 2013
	FRANKLIN ST	Intersection	Proposed Excavation.	SF DPW IDC - Streets & Highways	Au Bui -	Aug 12 2013-Mar 28 2014
	FRANKLIN ST	Intersection	Proposed Excavation.	SF DPW IDC - Streets & Highways	Au Bui -	Jul 10 2013-Mar 28 2014
	FRANKLIN ST	Intersection	Proposed Excavation.	SF MTA SS - Transportatio n Engineering (Capital)	Cathal Hennessy -	Feb 1 2013-Dec 1 2013
	FRANKLIN ST	Intersection	Prior to performing any construction, all CCSF survey monuments shall be referenced by a licensed Land Surveyor on a Corner Record or a Record of Survey, if any construction will take place within 10ft of the monument. For any questions, please call Mapping at #554-5827	Stone or Concrete Monument		
	VAN NESS AVE	FRANKLIN ST -	Prior to performing any construction, all CCSF survey monuments shall be referenced by a licensed Land Surveyor on a Corner Record or a Record of Survey, if any construction will take place within 10ft of the monument. For any questions, please call Mapping at #554-5827	Stone or Concrete Monument		
ELM ST						
	FRANKLIN ST	Intersection	Conflict with existing Street Use Permit.	12B-0107	Refer to Agent - Refer to Agent	
	FRANKLIN ST	Intersection	Conflict with existing Street Use Permit.	12B-0111	Refer to Agent - Refer to Agent	
	FRANKLIN ST	Intersection	Conflict with existing Street Use Permit.	12B-0119	Refer to Agent - Refer to Agent	
	FRANKLIN ST	Intersection	Conflict with existing Street Use Permit.	12B-0122	Refer to Agent - Refer to Agent	

Street Name	From St	To St	Message	Job	Contact	Dates
	FRANKLIN ST	Intersection	Conflict with existing Street Use Permit.	12B-0124	Refer to Agent - Refer to Agent	
	FRANKLIN ST	Intersection	Conflict with existing Street Use Permit.	12B-0131	Refer to Agent - Refer to Agent	
	FRANKLIN ST	Intersection	Conflict with existing Street Use Permit.	13B-0009	Refer to Agent - Refer to Agent	
	FRANKLIN ST	Intersection	Conflict with existing Street Use Permit.	13B-0017	Refer to Agent - Refer to Agent	
	FRANKLIN ST	Intersection	Conflict with existing Street Use Permit.	13B-0037	Refer to Agent - Refer to Agent	
	FRANKLIN ST	Intersection	Conflict with existing Street Use Permit.	13B-0040	Refer to Agent - Refer to Agent	
	FRANKLIN ST	Intersection	Please refer to Figure 12 of Section 9.4(A) of the DPW Order No. 171,442 for special conditions for excavation in the vicinity of AWSS.	N/A		
	FRANKLIN ST	Intersection	Proposed Paving.	PAVING	Au Bui -	Aug 12 2013-Mar 28 2014
	FRANKLIN ST	Intersection	Proposed Paving.	PAVING	Au Bui -	Jul 10 2013-Mar 28 2014
	FRANKLIN ST	Intersection	Proposed Excavation.	SF DPW IDC - Streets & Highways	Au Bui -	Aug 12 2013-Mar 28 2014
	FRANKLIN ST	Intersection	Proposed Excavation.	SF DPW IDC - Streets & Highways	Au Bui -	Jul 10 2013-Mar 28 2014
	FRANKLIN ST	Intersection	Proposed Excavation.	SF MTA SS - Transportation Engineering (Capital)	Cathal Hennessy -	Feb 1 2013-Dec 1 2013
	FRANKLIN ST	Intersection	Proposed Excavation.	SF Planning	Adam Varat -	Jan 1 2020-Dec 31 2020
FELL ST						
	FRANKLIN ST	Intersection	Conflict with existing Street Use Permit.	12B-0056	Refer to Agent - Refer to Agent	
	FRANKLIN ST	Intersection	Conflict with existing Street Use Permit.	12B-0097	Refer to Agent - Refer to Agent	
	FRANKLIN ST	Intersection	Conflict with existing Street Use Permit.	12B-0107	Refer to Agent - Refer to Agent	
	FRANKLIN ST	Intersection	Conflict with existing Street Use Permit.	12B-0111	Refer to Agent - Refer to Agent	
	FRANKLIN ST	Intersection	Conflict with existing Street Use Permit.	12B-0119	Refer to Agent - Refer to Agent	
	FRANKLIN ST	Intersection	Conflict with existing Street Use Permit.	12B-0122	Refer to Agent - Refer to Agent	
	FRANKLIN ST	Intersection	Conflict with existing Street Use Permit.	12B-0124	Refer to Agent - Refer to Agent	
	FRANKLIN ST	Intersection	Conflict with existing Street Use Permit.	12B-0131	Refer to Agent - Refer to Agent	
	FRANKLIN ST	Intersection	Conflict with existing Street Use Permit.	13B-0009	Refer to Agent - Refer to Agent	
	FRANKLIN ST	Intersection	Conflict with existing Street Use Permit.	13B-0012	Refer to Agent - Refer to Agent	
	FRANKLIN ST	Intersection	Conflict with existing Street Use Permit.	13B-0017	Refer to Agent - Refer to Agent	
	FRANKLIN ST	Intersection	Conflict with existing Street Use Permit.	13B-0040	Refer to Agent - Refer to Agent	
	FRANKLIN ST	Intersection	Conflict with existing Street Use Permit.	13B-0041	Refer to Agent - Refer to Agent	

Street Name	From St	To St	Message	Job	Contact	Dates
	FRANKLIN ST	Intersection	Please see special paving requirements for Moratorium Streets.	1574J		Oct 7 2010-Oct 7 2015
	FRANKLIN ST	Intersection	Proposed Excavation.	SF DPW IDC - Streets & Highways	Au Bui -	Aug 12 2013-Mar 28 2014
	FRANKLIN ST	Intersection	Proposed Excavation.	SF DPW IDC - Streets & Highways	Au Bui -	Jul 10 2013-Mar 28 2014
	FRANKLIN ST	Intersection	Proposed Excavation.	SF MTA SS - Transportation Engineering (Capital)	Cathal Hennessy -	Feb 1 2013-Dec 1 2013
	FRANKLIN ST	Intersection	Proposed Excavation.	SF Planning	Adam Varat -	Jan 1 2020-Dec 31 2020
FERN ST						
	FRANKLIN ST	Intersection	Conflict with existing Street Use Permit.	12B-0107	Refer to Agent - Refer to Agent	
	FRANKLIN ST	Intersection	Conflict with existing Street Use Permit.	12B-0111	Refer to Agent - Refer to Agent	
	FRANKLIN ST	Intersection	Conflict with existing Street Use Permit.	12B-0119	Refer to Agent - Refer to Agent	
	FRANKLIN ST	Intersection	Conflict with existing Street Use Permit.	12B-0122	Refer to Agent - Refer to Agent	
	FRANKLIN ST	Intersection	Conflict with existing Street Use Permit.	12B-0124	Refer to Agent - Refer to Agent	
	FRANKLIN ST	Intersection	Conflict with existing Street Use Permit.	12B-0131	Refer to Agent - Refer to Agent	
	FRANKLIN ST	Intersection	Conflict with existing Street Use Permit.	13B-0009	Refer to Agent - Refer to Agent	
	FRANKLIN ST	Intersection	Conflict with existing Street Use Permit.	13B-0012	Refer to Agent - Refer to Agent	
	FRANKLIN ST	Intersection	Conflict with existing Street Use Permit.	13B-0017	Refer to Agent - Refer to Agent	
	FRANKLIN ST	Intersection	Conflict with existing Street Use Permit.	13B-0040	Refer to Agent - Refer to Agent	
	FRANKLIN ST	Intersection	Proposed Paving.	PAVING	Au Bui -	Aug 12 2013-Mar 28 2014
	FRANKLIN ST	Intersection	Proposed Paving.	PAVING	Au Bui -	Jul 10 2013-Mar 28 2014
	FRANKLIN ST	Intersection	Proposed Excavation.	SF MTA SS - Transportation Engineering (Capital)	Cathal Hennessy -	Feb 1 2013-Dec 1 2013
FRANKLIN ST						
	ELLIS ST	Intersection	Conflict with existing excavation permit. It is mandatory that you coordinate all work for joint paving.	11EXC-2294	1-800-743-5000 - 1-800-743-5000	Mar 18 2013-Jul 31 2013
	WILLOW ST	ELLIS ST -	Conflict with existing excavation permit. It is mandatory that you coordinate all work for joint paving.	11EXC-2294	1-800-743-5000 - 1-800-743-5000	Mar 18 2013-Jul 31 2013
	WILLOW ST	Intersection	Conflict with existing excavation permit. It is mandatory that you coordinate all work for joint paving.	11EXC-2294	1-800-743-5000 - 1-800-743-5000	Mar 18 2013-Jul 31 2013
	FELL ST	LINDEN ST -	Conflict with existing Street Use Permit.	11IE-0114	Refer to Agent - Refer to Agent	
	AUSTIN ST	PINE ST -	Conflict with existing Street Use Permit.	12B-0023	Refer to Agent - Refer to Agent	

Street Name	From St	To St	Message	Job	Contact	Dates
	BUSH ST	AUSTIN ST -	Conflict with existing Street Use Permit.	12B-0023	Refer to Agent - Refer to Agent	
	DANIEL BURNHAM CT	SUTTER ST -	Conflict with existing Street Use Permit.	12B-0023	Refer to Agent - Refer to Agent	
	FERN ST	BUSH ST -	Conflict with existing Street Use Permit.	12B-0023	Refer to Agent - Refer to Agent	
	GEARY BLVD	PETER YORKE WAY \ POST ST -	Conflict with existing Street Use Permit.	12B-0023	Refer to Agent - Refer to Agent	
	PETER YORKE WAY \ POST ST	DANIEL BURNHAM CT -	Conflict with existing Street Use Permit.	12B-0023	Refer to Agent - Refer to Agent	
	PINE ST	Intersection	Conflict with existing Street Use Permit.	12B-0023	Refer to Agent - Refer to Agent	
	SUTTER ST	FERN ST -	Conflict with existing Street Use Permit.	12B-0023	Refer to Agent - Refer to Agent	
	AUSTIN ST	PINE ST -	Conflict with existing Street Use Permit.	12B-0025	Refer to Agent - Refer to Agent	
	BUSH ST	AUSTIN ST -	Conflict with existing Street Use Permit.	12B-0025	Refer to Agent - Refer to Agent	
	DANIEL BURNHAM CT	SUTTER ST -	Conflict with existing Street Use Permit.	12B-0025	Refer to Agent - Refer to Agent	
	FERN ST	BUSH ST -	Conflict with existing Street Use Permit.	12B-0025	Refer to Agent - Refer to Agent	
	GEARY BLVD	PETER YORKE WAY \ POST ST -	Conflict with existing Street Use Permit.	12B-0025	Refer to Agent - Refer to Agent	
	PETER YORKE WAY \ POST ST	DANIEL BURNHAM CT -	Conflict with existing Street Use Permit.	12B-0025	Refer to Agent - Refer to Agent	
	PINE ST	Intersection	Conflict with existing Street Use Permit.	12B-0025	Refer to Agent - Refer to Agent	
	SUTTER ST	FERN ST -	Conflict with existing Street Use Permit.	12B-0025	Refer to Agent - Refer to Agent	
	FULTON ST	MCALLISTER ST -	Conflict with existing Street Use Permit.	12B-0026	Refer to Agent - Refer to Agent	
	GROVE ST	FULTON ST -	Conflict with existing Street Use Permit.	12B-0026	Refer to Agent - Refer to Agent	
	HAYES ST	Intersection	Conflict with existing Street Use Permit.	12B-0026	Refer to Agent - Refer to Agent	
	HAYES ST	IVY ST -	Conflict with existing Street Use Permit.	12B-0026	Refer to Agent - Refer to Agent	
	IVY ST	GROVE ST -	Conflict with existing Street Use Permit.	12B-0026	Refer to Agent - Refer to Agent	
	MCALLISTER ST	REDWOOD ST -	Conflict with existing Street Use Permit.	12B-0026	Refer to Agent - Refer to Agent	
	REDWOOD ST	GOLDEN GATE AVE -	Conflict with existing Street Use Permit.	12B-0026	Refer to Agent - Refer to Agent	
	AUSTIN ST	PINE ST -	Conflict with existing Street Use Permit.	12B-0033	Refer to Agent - Refer to Agent	
	BUSH ST	AUSTIN ST -	Conflict with existing Street Use Permit.	12B-0033	Refer to Agent - Refer to Agent	
	DANIEL BURNHAM CT	SUTTER ST -	Conflict with existing Street Use Permit.	12B-0033	Refer to Agent - Refer to Agent	
	ELM ST	TURK ST -	Conflict with existing Street Use Permit.	12B-0033	Refer to Agent - Refer to Agent	
	FERN ST	BUSH ST -	Conflict with existing Street Use Permit.	12B-0033	Refer to Agent - Refer to Agent	
	FULTON ST	MCALLISTER ST -	Conflict with existing Street Use Permit.	12B-0033	Refer to Agent - Refer to Agent	
	GEARY BLVD	Intersection	Conflict with existing Street Use Permit.	12B-0033	Refer to Agent - Refer to Agent	

Street Name	From St	To St	Message	Job	Contact	Dates
	GEARY BLVD	PETER YORKE WAY \ POST ST -	Conflict with existing Street Use Permit.	12B-0033	Refer to Agent - Refer to Agent	
	GOLDEN GATE AVE	ELM ST -	Conflict with existing Street Use Permit.	12B-0033	Refer to Agent - Refer to Agent	
	GOLDEN GATE AVE	Intersection	Conflict with existing Street Use Permit.	12B-0033	Refer to Agent - Refer to Agent	
	GROVE ST	FULTON ST -	Conflict with existing Street Use Permit.	12B-0033	Refer to Agent - Refer to Agent	
	GROVE ST	Intersection	Conflict with existing Street Use Permit.	12B-0033	Refer to Agent - Refer to Agent	
	MCALLISTER ST	REDWOOD ST -	Conflict with existing Street Use Permit.	12B-0033	Refer to Agent - Refer to Agent	
	MYRTLE ST	GEARY BLVD -	Conflict with existing Street Use Permit.	12B-0033	Refer to Agent - Refer to Agent	
	OFARRELL ST \ STARR KING WAY	MYRTLE ST -	Conflict with existing Street Use Permit.	12B-0033	Refer to Agent - Refer to Agent	
	PETER YORKE WAY \ POST ST	DANIEL BURNHAM CT -	Conflict with existing Street Use Permit.	12B-0033	Refer to Agent - Refer to Agent	
	PINE ST	CALIFORNIA ST -	Conflict with existing Street Use Permit.	12B-0033	Refer to Agent - Refer to Agent	
	PINE ST	Intersection	Conflict with existing Street Use Permit.	12B-0033	Refer to Agent - Refer to Agent	
	REDWOOD ST	GOLDEN GATE AVE -	Conflict with existing Street Use Permit.	12B-0033	Refer to Agent - Refer to Agent	
	SUTTER ST	FERN ST -	Conflict with existing Street Use Permit.	12B-0033	Refer to Agent - Refer to Agent	
	GROVE ST	Intersection	Conflict with existing Street Use Permit.	12B-0036	Refer to Agent - Refer to Agent	
	FULTON ST	MCALLISTER ST -	Conflict with existing Street Use Permit.	12B-0040	Refer to Agent - Refer to Agent	
	GROVE ST	FULTON ST -	Conflict with existing Street Use Permit.	12B-0040	Refer to Agent - Refer to Agent	
	GROVE ST	Intersection	Conflict with existing Street Use Permit.	12B-0040	Refer to Agent - Refer to Agent	
	MCALLISTER ST	Intersection	Conflict with existing Street Use Permit.	12B-0040	Refer to Agent - Refer to Agent	
	PINE ST	Intersection	Conflict with existing Street Use Permit.	12B-0040	Refer to Agent - Refer to Agent	
	GEARY BLVD	Intersection	Conflict with existing Street Use Permit.	12B-0043	Refer to Agent - Refer to Agent	
	DANIEL BURNHAM CT	SUTTER ST -	Conflict with existing Street Use Permit.	12B-0049	Refer to Agent - Refer to Agent	
	EDDY ST	WILLOW ST -	Conflict with existing Street Use Permit.	12B-0049	Refer to Agent - Refer to Agent	
	ELLIS ST	OLIVE ST -	Conflict with existing Street Use Permit.	12B-0049	Refer to Agent - Refer to Agent	
	FELL ST	LINDEN ST -	Conflict with existing Street Use Permit.	12B-0049	Refer to Agent - Refer to Agent	
	FERN ST	BUSH ST -	Conflict with existing Street Use Permit.	12B-0049	Refer to Agent - Refer to Agent	
	FULTON ST	MCALLISTER ST -	Conflict with existing Street Use Permit.	12B-0049	Refer to Agent - Refer to Agent	
	GOLDEN GATE AVE	Intersection	Conflict with existing Street Use Permit.	12B-0049	Refer to Agent - Refer to Agent	
	GROVE ST	FULTON ST -	Conflict with existing Street Use Permit.	12B-0049	Refer to Agent - Refer to Agent	
	HAYES ST	IVY ST -	Conflict with existing Street Use Permit.	12B-0049	Refer to Agent - Refer to Agent	

Street Name	From St	To St	Message	Job	Contact	Dates
	IVY ST	GROVE ST -	Conflict with existing Street Use Permit.	12B-0049	Refer to Agent - Refer to Agent	
	LARCH ST	EDDY ST -	Conflict with existing Street Use Permit.	12B-0049	Refer to Agent - Refer to Agent	
	LINDEN ST	HAYES ST -	Conflict with existing Street Use Permit.	12B-0049	Refer to Agent - Refer to Agent	
	MCALLISTER ST	REDWOOD ST -	Conflict with existing Street Use Permit.	12B-0049	Refer to Agent - Refer to Agent	
	MYRTLE ST	GEARY BLVD -	Conflict with existing Street Use Permit.	12B-0049	Refer to Agent - Refer to Agent	
	OFARRELL ST \ STARR KING WAY	MYRTLE ST -	Conflict with existing Street Use Permit.	12B-0049	Refer to Agent - Refer to Agent	
	OLIVE ST	OFARRELL ST \ STARR KING WAY -	Conflict with existing Street Use Permit.	12B-0049	Refer to Agent - Refer to Agent	
	PETER YORKE WAY \ POST ST	DANIEL BURNHAM CT -	Conflict with existing Street Use Permit.	12B-0049	Refer to Agent - Refer to Agent	
	PETER YORKE WAY \ POST ST	Intersection	Conflict with existing Street Use Permit.	12B-0049	Refer to Agent - Refer to Agent	
	REDWOOD ST	GOLDEN GATE AVE -	Conflict with existing Street Use Permit.	12B-0049	Refer to Agent - Refer to Agent	
	SUTTER ST	FERN ST -	Conflict with existing Street Use Permit.	12B-0049	Refer to Agent - Refer to Agent	
	TURK ST	Intersection	Conflict with existing Street Use Permit.	12B-0049	Refer to Agent - Refer to Agent	
	TURK ST	LARCH ST -	Conflict with existing Street Use Permit.	12B-0049	Refer to Agent - Refer to Agent	
	WILLOW ST	ELLIS ST -	Conflict with existing Street Use Permit.	12B-0049	Refer to Agent - Refer to Agent	
	AUSTIN ST	PINE ST -	Conflict with existing Street Use Permit.	12B-0050	Refer to Agent - Refer to Agent	
	BUSH ST	AUSTIN ST -	Conflict with existing Street Use Permit.	12B-0050	Refer to Agent - Refer to Agent	
	DANIEL BURNHAM CT	SUTTER ST -	Conflict with existing Street Use Permit.	12B-0050	Refer to Agent - Refer to Agent	
	EDDY ST	WILLOW ST -	Conflict with existing Street Use Permit.	12B-0050	Refer to Agent - Refer to Agent	
	ELLIS ST	OLIVE ST -	Conflict with existing Street Use Permit.	12B-0050	Refer to Agent - Refer to Agent	
	ELM ST	TURK ST -	Conflict with existing Street Use Permit.	12B-0050	Refer to Agent - Refer to Agent	
	FELL ST	LINDEN ST -	Conflict with existing Street Use Permit.	12B-0050	Refer to Agent - Refer to Agent	
	FERN ST	BUSH ST -	Conflict with existing Street Use Permit.	12B-0050	Refer to Agent - Refer to Agent	
	FULTON ST	MCALLISTER ST -	Conflict with existing Street Use Permit.	12B-0050	Refer to Agent - Refer to Agent	
	GEARY BLVD	PETER YORKE WAY \ POST ST -	Conflict with existing Street Use Permit.	12B-0050	Refer to Agent - Refer to Agent	
	GOLDEN GATE AVE	ELM ST -	Conflict with existing Street Use Permit.	12B-0050	Refer to Agent - Refer to Agent	
	GROVE ST	FULTON ST -	Conflict with existing Street Use Permit.	12B-0050	Refer to Agent - Refer to Agent	
	HAYES ST	IVY ST -	Conflict with existing Street Use Permit.	12B-0050	Refer to Agent - Refer to Agent	
	IVY ST	GROVE ST -	Conflict with existing Street Use Permit.	12B-0050	Refer to Agent - Refer to Agent	
	LARCH ST	EDDY ST -	Conflict with existing Street Use Permit.	12B-0050	Refer to Agent - Refer to Agent	

Street Name	From St	To St	Message	Job	Contact	Dates
	LINDEN ST	HAYES ST -	Conflict with existing Street Use Permit.	12B-0050	Refer to Agent - Refer to Agent	
	MCALLISTER ST	REDWOOD ST -	Conflict with existing Street Use Permit.	12B-0050	Refer to Agent - Refer to Agent	
	MYRTLE ST	GEARY BLVD -	Conflict with existing Street Use Permit.	12B-0050	Refer to Agent - Refer to Agent	
	OFARRELL ST \ STARR KING WAY	MYRTLE ST -	Conflict with existing Street Use Permit.	12B-0050	Refer to Agent - Refer to Agent	
	OLIVE ST	OFARRELL ST \ STARR KING WAY -	Conflict with existing Street Use Permit.	12B-0050	Refer to Agent - Refer to Agent	
	PETER YORKE WAY \ POST ST	DANIEL BURNHAM CT -	Conflict with existing Street Use Permit.	12B-0050	Refer to Agent - Refer to Agent	
	PINE ST	CALIFORNIA ST -	Conflict with existing Street Use Permit.	12B-0050	Refer to Agent - Refer to Agent	
	REDWOOD ST	GOLDEN GATE AVE -	Conflict with existing Street Use Permit.	12B-0050	Refer to Agent - Refer to Agent	
	SUTTER ST	FERN ST -	Conflict with existing Street Use Permit.	12B-0050	Refer to Agent - Refer to Agent	
	TURK ST	LARCH ST -	Conflict with existing Street Use Permit.	12B-0050	Refer to Agent - Refer to Agent	
	WILLOW ST	ELLIS ST -	Conflict with existing Street Use Permit.	12B-0050	Refer to Agent - Refer to Agent	
	GROVE ST	Intersection	Conflict with existing Street Use Permit.	12B-0051	Refer to Agent - Refer to Agent	
	HAYES ST	IVY ST -	Conflict with existing Street Use Permit.	12B-0051	Refer to Agent - Refer to Agent	
	IVY ST	GROVE ST -	Conflict with existing Street Use Permit.	12B-0051	Refer to Agent - Refer to Agent	
	EDDY ST	WILLOW ST -	Conflict with existing Street Use Permit.	12B-0052	Refer to Agent - Refer to Agent	
	ELLIS ST	OLIVE ST -	Conflict with existing Street Use Permit.	12B-0052	Refer to Agent - Refer to Agent	
	ELM ST	TURK ST -	Conflict with existing Street Use Permit.	12B-0052	Refer to Agent - Refer to Agent	
	GOLDEN GATE AVE	ELM ST -	Conflict with existing Street Use Permit.	12B-0052	Refer to Agent - Refer to Agent	
	LARCH ST	EDDY ST -	Conflict with existing Street Use Permit.	12B-0052	Refer to Agent - Refer to Agent	
	MCALLISTER ST	Intersection	Conflict with existing Street Use Permit.	12B-0052	Refer to Agent - Refer to Agent	
	MCALLISTER ST	REDWOOD ST -	Conflict with existing Street Use Permit.	12B-0052	Refer to Agent - Refer to Agent	
	MYRTLE ST	GEARY BLVD -	Conflict with existing Street Use Permit.	12B-0052	Refer to Agent - Refer to Agent	
	OFARRELL ST \ STARR KING WAY	MYRTLE ST -	Conflict with existing Street Use Permit.	12B-0052	Refer to Agent - Refer to Agent	
	OLIVE ST	OFARRELL ST \ STARR KING WAY -	Conflict with existing Street Use Permit.	12B-0052	Refer to Agent - Refer to Agent	
	REDWOOD ST	GOLDEN GATE AVE -	Conflict with existing Street Use Permit.	12B-0052	Refer to Agent - Refer to Agent	
	TURK ST	LARCH ST -	Conflict with existing Street Use Permit.	12B-0052	Refer to Agent - Refer to Agent	
	WILLOW ST	ELLIS ST -	Conflict with existing Street Use Permit.	12B-0052	Refer to Agent - Refer to Agent	
	AUSTIN ST	PINE ST -	Conflict with existing Street Use Permit.	12B-0053	Refer to Agent - Refer to Agent	
	BUSH ST	AUSTIN ST -	Conflict with existing Street Use Permit.	12B-0053	Refer to Agent - Refer to Agent	

Street Name	From St	To St	Message	Job	Contact	Dates
	DANIEL BURNHAM CT	SUTTER ST -	Conflict with existing Street Use Permit.	12B-0053	Refer to Agent - Refer to Agent	
	EDDY ST	WILLOW ST -	Conflict with existing Street Use Permit.	12B-0053	Refer to Agent - Refer to Agent	
	ELLIS ST	OLIVE ST -	Conflict with existing Street Use Permit.	12B-0053	Refer to Agent - Refer to Agent	
	ELM ST	TURK ST -	Conflict with existing Street Use Permit.	12B-0053	Refer to Agent - Refer to Agent	
	FELL ST	LINDEN ST -	Conflict with existing Street Use Permit.	12B-0053	Refer to Agent - Refer to Agent	
	FERN ST	BUSH ST -	Conflict with existing Street Use Permit.	12B-0053	Refer to Agent - Refer to Agent	
	FULTON ST	MCALLISTER ST -	Conflict with existing Street Use Permit.	12B-0053	Refer to Agent - Refer to Agent	
	GEARY BLVD	PETER YORKE WAY \ POST ST -	Conflict with existing Street Use Permit.	12B-0053	Refer to Agent - Refer to Agent	
	GOLDEN GATE AVE	ELM ST -	Conflict with existing Street Use Permit.	12B-0053	Refer to Agent - Refer to Agent	
	GROVE ST	FULTON ST -	Conflict with existing Street Use Permit.	12B-0053	Refer to Agent - Refer to Agent	
	HAYES ST	IVY ST -	Conflict with existing Street Use Permit.	12B-0053	Refer to Agent - Refer to Agent	
	IVY ST	GROVE ST -	Conflict with existing Street Use Permit.	12B-0053	Refer to Agent - Refer to Agent	
	LARCH ST	EDDY ST -	Conflict with existing Street Use Permit.	12B-0053	Refer to Agent - Refer to Agent	
	LINDEN ST	HAYES ST -	Conflict with existing Street Use Permit.	12B-0053	Refer to Agent - Refer to Agent	
	MCALLISTER ST	REDWOOD ST -	Conflict with existing Street Use Permit.	12B-0053	Refer to Agent - Refer to Agent	
	MYRTLE ST	GEARY BLVD -	Conflict with existing Street Use Permit.	12B-0053	Refer to Agent - Refer to Agent	
	OFARRELL ST \ STARR KING WAY	MYRTLE ST -	Conflict with existing Street Use Permit.	12B-0053	Refer to Agent - Refer to Agent	
	OLIVE ST	OFARRELL ST \ STARR KING WAY -	Conflict with existing Street Use Permit.	12B-0053	Refer to Agent - Refer to Agent	
	PETER YORKE WAY \ POST ST	DANIEL BURNHAM CT -	Conflict with existing Street Use Permit.	12B-0053	Refer to Agent - Refer to Agent	
	REDWOOD ST	GOLDEN GATE AVE -	Conflict with existing Street Use Permit.	12B-0053	Refer to Agent - Refer to Agent	
	SUTTER ST	FERN ST -	Conflict with existing Street Use Permit.	12B-0053	Refer to Agent - Refer to Agent	
	TURK ST	LARCH ST -	Conflict with existing Street Use Permit.	12B-0053	Refer to Agent - Refer to Agent	
	WILLOW ST	ELLIS ST -	Conflict with existing Street Use Permit.	12B-0053	Refer to Agent - Refer to Agent	
	EDDY ST	WILLOW ST -	Conflict with existing Street Use Permit.	12B-0056	Refer to Agent - Refer to Agent	
	ELLIS ST	OLIVE ST -	Conflict with existing Street Use Permit.	12B-0056	Refer to Agent - Refer to Agent	
	ELM ST	TURK ST -	Conflict with existing Street Use Permit.	12B-0056	Refer to Agent - Refer to Agent	
	FELL ST	Intersection	Conflict with existing Street Use Permit.	12B-0056	Refer to Agent - Refer to Agent	
	FELL ST	LINDEN ST -	Conflict with existing Street Use Permit.	12B-0056	Refer to Agent - Refer to Agent	
	FULTON ST	MCALLISTER ST -	Conflict with existing Street Use Permit.	12B-0056	Refer to Agent - Refer to Agent	

Street Name	From St	To St	Message	Job	Contact	Dates
	GOLDEN GATE AVE	ELM ST -	Conflict with existing Street Use Permit.	12B-0056	Refer to Agent - Refer to Agent	
	GROVE ST	FULTON ST -	Conflict with existing Street Use Permit.	12B-0056	Refer to Agent - Refer to Agent	
	HAYES ST	Intersection	Conflict with existing Street Use Permit.	12B-0056	Refer to Agent - Refer to Agent	
	HAYES ST	IVY ST -	Conflict with existing Street Use Permit.	12B-0056	Refer to Agent - Refer to Agent	
	IVY ST	GROVE ST -	Conflict with existing Street Use Permit.	12B-0056	Refer to Agent - Refer to Agent	
	LARCH ST	EDDY ST -	Conflict with existing Street Use Permit.	12B-0056	Refer to Agent - Refer to Agent	
	LINDEN ST	HAYES ST -	Conflict with existing Street Use Permit.	12B-0056	Refer to Agent - Refer to Agent	
	MCALLISTER ST	REDWOOD ST -	Conflict with existing Street Use Permit.	12B-0056	Refer to Agent - Refer to Agent	
	MYRTLE ST	GEARY BLVD -	Conflict with existing Street Use Permit.	12B-0056	Refer to Agent - Refer to Agent	
	OFARRELL ST \ STARR KING WAY	MYRTLE ST -	Conflict with existing Street Use Permit.	12B-0056	Refer to Agent - Refer to Agent	
	OLIVE ST	OFARRELL ST \ STARR KING WAY -	Conflict with existing Street Use Permit.	12B-0056	Refer to Agent - Refer to Agent	
	REDWOOD ST	GOLDEN GATE AVE -	Conflict with existing Street Use Permit.	12B-0056	Refer to Agent - Refer to Agent	
	TURK ST	Intersection	Conflict with existing Street Use Permit.	12B-0056	Refer to Agent - Refer to Agent	
	TURK ST	LARCH ST -	Conflict with existing Street Use Permit.	12B-0056	Refer to Agent - Refer to Agent	
	WILLOW ST	ELLIS ST -	Conflict with existing Street Use Permit.	12B-0056	Refer to Agent - Refer to Agent	
	FULTON ST	MCALLISTER ST -	Conflict with existing Street Use Permit.	12B-0059	Refer to Agent - Refer to Agent	
	GROVE ST	FULTON ST -	Conflict with existing Street Use Permit.	12B-0059	Refer to Agent - Refer to Agent	
	GROVE ST	Intersection	Conflict with existing Street Use Permit.	12B-0059	Refer to Agent - Refer to Agent	
	MCALLISTER ST	Intersection	Conflict with existing Street Use Permit.	12B-0059	Refer to Agent - Refer to Agent	
	AUSTIN ST	PINE ST -	Conflict with existing Street Use Permit.	12B-0065	Refer to Agent - Refer to Agent	
	BUSH ST	AUSTIN ST -	Conflict with existing Street Use Permit.	12B-0065	Refer to Agent - Refer to Agent	
	DANIEL BURNHAM CT	SUTTER ST -	Conflict with existing Street Use Permit.	12B-0065	Refer to Agent - Refer to Agent	
	FELL ST	LINDEN ST -	Conflict with existing Street Use Permit.	12B-0065	Refer to Agent - Refer to Agent	
	FERN ST	BUSH ST -	Conflict with existing Street Use Permit.	12B-0065	Refer to Agent - Refer to Agent	
	FULTON ST	MCALLISTER ST -	Conflict with existing Street Use Permit.	12B-0065	Refer to Agent - Refer to Agent	
	GOLDEN GATE AVE	Intersection	Conflict with existing Street Use Permit.	12B-0065	Refer to Agent - Refer to Agent	
	GROVE ST	FULTON ST -	Conflict with existing Street Use Permit.	12B-0065	Refer to Agent - Refer to Agent	
	HAYES ST	IVY ST -	Conflict with existing Street Use Permit.	12B-0065	Refer to Agent - Refer to Agent	
	IVY ST	GROVE ST -	Conflict with existing Street Use Permit.	12B-0065	Refer to Agent - Refer to Agent	

Street Name	From St	To St	Message	Job	Contact	Dates
	LINDEN ST	HAYES ST -	Conflict with existing Street Use Permit.	12B-0065	Refer to Agent - Refer to Agent	
	MCALLISTER ST	REDWOOD ST -	Conflict with existing Street Use Permit.	12B-0065	Refer to Agent - Refer to Agent	
	PETER YORKE WAY \ POST ST	DANIEL BURNHAM CT -	Conflict with existing Street Use Permit.	12B-0065	Refer to Agent - Refer to Agent	
	PINE ST	Intersection	Conflict with existing Street Use Permit.	12B-0065	Refer to Agent - Refer to Agent	
	REDWOOD ST	GOLDEN GATE AVE -	Conflict with existing Street Use Permit.	12B-0065	Refer to Agent - Refer to Agent	
	SUTTER ST	FERN ST -	Conflict with existing Street Use Permit.	12B-0065	Refer to Agent - Refer to Agent	
	GROVE ST	Intersection	Conflict with existing Street Use Permit.	12B-0067	Refer to Agent - Refer to Agent	
	HAYES ST	IVY ST -	Conflict with existing Street Use Permit.	12B-0067	Refer to Agent - Refer to Agent	
	IVY ST	GROVE ST -	Conflict with existing Street Use Permit.	12B-0067	Refer to Agent - Refer to Agent	
	EDDY ST	WILLOW ST -	Conflict with existing Street Use Permit.	12B-0069	Refer to Agent - Refer to Agent	
	ELLIS ST	OLIVE ST -	Conflict with existing Street Use Permit.	12B-0069	Refer to Agent - Refer to Agent	
	ELM ST	TURK ST -	Conflict with existing Street Use Permit.	12B-0069	Refer to Agent - Refer to Agent	
	GOLDEN GATE AVE	ELM ST -	Conflict with existing Street Use Permit.	12B-0069	Refer to Agent - Refer to Agent	
	LARCH ST	EDDY ST -	Conflict with existing Street Use Permit.	12B-0069	Refer to Agent - Refer to Agent	
	MCALLISTER ST	REDWOOD ST -	Conflict with existing Street Use Permit.	12B-0069	Refer to Agent - Refer to Agent	
	MYRTLE ST	Intersection	Conflict with existing Street Use Permit.	12B-0069	Refer to Agent - Refer to Agent	
	OFARRELL ST \ STARR KING WAY	MYRTLE ST -	Conflict with existing Street Use Permit.	12B-0069	Refer to Agent - Refer to Agent	
	OLIVE ST	OFARRELL ST \ STARR KING WAY -	Conflict with existing Street Use Permit.	12B-0069	Refer to Agent - Refer to Agent	
	REDWOOD ST	GOLDEN GATE AVE -	Conflict with existing Street Use Permit.	12B-0069	Refer to Agent - Refer to Agent	
	TURK ST	LARCH ST -	Conflict with existing Street Use Permit.	12B-0069	Refer to Agent - Refer to Agent	
	WILLOW ST	ELLIS ST -	Conflict with existing Street Use Permit.	12B-0069	Refer to Agent - Refer to Agent	
	EDDY ST	WILLOW ST -	Conflict with existing Street Use Permit.	12B-0080	Refer to Agent - Refer to Agent	
	ELLIS ST	OLIVE ST -	Conflict with existing Street Use Permit.	12B-0080	Refer to Agent - Refer to Agent	
	ELM ST	TURK ST -	Conflict with existing Street Use Permit.	12B-0080	Refer to Agent - Refer to Agent	
	GEARY BLVD	Intersection	Conflict with existing Street Use Permit.	12B-0080	Refer to Agent - Refer to Agent	
	GOLDEN GATE AVE	ELM ST -	Conflict with existing Street Use Permit.	12B-0080	Refer to Agent - Refer to Agent	
	LARCH ST	EDDY ST -	Conflict with existing Street Use Permit.	12B-0080	Refer to Agent - Refer to Agent	
	MCALLISTER ST	Intersection	Conflict with existing Street Use Permit.	12B-0080	Refer to Agent - Refer to Agent	
	MCALLISTER ST	REDWOOD ST -	Conflict with existing Street Use Permit.	12B-0080	Refer to Agent - Refer to Agent	

Street Name	From St	To St	Message	Job	Contact	Dates
	MYRTLE ST	GEARY BLVD -	Conflict with existing Street Use Permit.	12B-0080	Refer to Agent - Refer to Agent	
	OFARRELL ST \ STARR KING WAY	MYRTLE ST -	Conflict with existing Street Use Permit.	12B-0080	Refer to Agent - Refer to Agent	
	OLIVE ST	OFARRELL ST \ STARR KING WAY -	Conflict with existing Street Use Permit.	12B-0080	Refer to Agent - Refer to Agent	
	REDWOOD ST	GOLDEN GATE AVE -	Conflict with existing Street Use Permit.	12B-0080	Refer to Agent - Refer to Agent	
	TURK ST	LARCH ST -	Conflict with existing Street Use Permit.	12B-0080	Refer to Agent - Refer to Agent	
	WILLOW ST	ELLIS ST -	Conflict with existing Street Use Permit.	12B-0080	Refer to Agent - Refer to Agent	
	WILLOW ST	Intersection	Conflict with existing Street Use Permit.	12B-0080	Refer to Agent - Refer to Agent	
	AUSTIN ST	PINE ST -	Conflict with existing Street Use Permit.	12B-0088	Refer to Agent - Refer to Agent	
	BUSH ST	AUSTIN ST -	Conflict with existing Street Use Permit.	12B-0088	Refer to Agent - Refer to Agent	
	DANIEL BURNHAM CT	SUTTER ST -	Conflict with existing Street Use Permit.	12B-0088	Refer to Agent - Refer to Agent	
	FERN ST	BUSH ST -	Conflict with existing Street Use Permit.	12B-0088	Refer to Agent - Refer to Agent	
	PETER YORKE WAY \ POST ST	DANIEL BURNHAM CT -	Conflict with existing Street Use Permit.	12B-0088	Refer to Agent - Refer to Agent	
	PINE ST	Intersection	Conflict with existing Street Use Permit.	12B-0088	Refer to Agent - Refer to Agent	
	SUTTER ST	FERN ST -	Conflict with existing Street Use Permit.	12B-0088	Refer to Agent - Refer to Agent	
	AUSTIN ST	PINE ST -	Conflict with existing Street Use Permit.	12B-0090	Refer to Agent - Refer to Agent	
	BUSH ST	AUSTIN ST -	Conflict with existing Street Use Permit.	12B-0090	Refer to Agent - Refer to Agent	
	DANIEL BURNHAM CT	SUTTER ST -	Conflict with existing Street Use Permit.	12B-0090	Refer to Agent - Refer to Agent	
	EDDY ST	WILLOW ST -	Conflict with existing Street Use Permit.	12B-0090	Refer to Agent - Refer to Agent	
	ELLIS ST	OLIVE ST -	Conflict with existing Street Use Permit.	12B-0090	Refer to Agent - Refer to Agent	
	FELL ST	LINDEN ST -	Conflict with existing Street Use Permit.	12B-0090	Refer to Agent - Refer to Agent	
	FERN ST	BUSH ST -	Conflict with existing Street Use Permit.	12B-0090	Refer to Agent - Refer to Agent	
	FULTON ST	MCALLISTER ST -	Conflict with existing Street Use Permit.	12B-0090	Refer to Agent - Refer to Agent	
	GEARY BLVD	Intersection	Conflict with existing Street Use Permit.	12B-0090	Refer to Agent - Refer to Agent	
	GOLDEN GATE AVE	Intersection	Conflict with existing Street Use Permit.	12B-0090	Refer to Agent - Refer to Agent	
	GROVE ST	FULTON ST -	Conflict with existing Street Use Permit.	12B-0090	Refer to Agent - Refer to Agent	
	HAYES ST	IVY ST -	Conflict with existing Street Use Permit.	12B-0090	Refer to Agent - Refer to Agent	
	IVY ST	GROVE ST -	Conflict with existing Street Use Permit.	12B-0090	Refer to Agent - Refer to Agent	
	LARCH ST	EDDY ST -	Conflict with existing Street Use Permit.	12B-0090	Refer to Agent - Refer to Agent	
	LINDEN ST	HAYES ST -	Conflict with existing Street Use Permit.	12B-0090	Refer to Agent - Refer to Agent	

Street Name	From St	To St	Message	Job	Contact	Dates
	MCALLISTER ST	REDWOOD ST -	Conflict with existing Street Use Permit.	12B-0090	Refer to Agent - Refer to Agent	
	MYRTLE ST	GEARY BLVD -	Conflict with existing Street Use Permit.	12B-0090	Refer to Agent - Refer to Agent	
	OFARRELL ST \ STARR KING WAY	MYRTLE ST -	Conflict with existing Street Use Permit.	12B-0090	Refer to Agent - Refer to Agent	
	OLIVE ST	OFARRELL ST \ STARR KING WAY -	Conflict with existing Street Use Permit.	12B-0090	Refer to Agent - Refer to Agent	
	PETER YORKE WAY \ POST ST	DANIEL BURNHAM CT -	Conflict with existing Street Use Permit.	12B-0090	Refer to Agent - Refer to Agent	
	PINE ST	Intersection	Conflict with existing Street Use Permit.	12B-0090	Refer to Agent - Refer to Agent	
	REDWOOD ST	GOLDEN GATE AVE -	Conflict with existing Street Use Permit.	12B-0090	Refer to Agent - Refer to Agent	
	SUTTER ST	FERN ST -	Conflict with existing Street Use Permit.	12B-0090	Refer to Agent - Refer to Agent	
	TURK ST	LARCH ST -	Conflict with existing Street Use Permit.	12B-0090	Refer to Agent - Refer to Agent	
	WILLOW ST	ELLIS ST -	Conflict with existing Street Use Permit.	12B-0090	Refer to Agent - Refer to Agent	
	EDDY ST	WILLOW ST -	Conflict with existing Street Use Permit.	12B-0093	Refer to Agent - Refer to Agent	
	ELLIS ST	OLIVE ST -	Conflict with existing Street Use Permit.	12B-0093	Refer to Agent - Refer to Agent	
	ELM ST	TURK ST -	Conflict with existing Street Use Permit.	12B-0093	Refer to Agent - Refer to Agent	
	GOLDEN GATE AVE	ELM ST -	Conflict with existing Street Use Permit.	12B-0093	Refer to Agent - Refer to Agent	
	LARCH ST	EDDY ST -	Conflict with existing Street Use Permit.	12B-0093	Refer to Agent - Refer to Agent	
	MCALLISTER ST	Intersection	Conflict with existing Street Use Permit.	12B-0093	Refer to Agent - Refer to Agent	
	MCALLISTER ST	REDWOOD ST -	Conflict with existing Street Use Permit.	12B-0093	Refer to Agent - Refer to Agent	
	MYRTLE ST	GEARY BLVD -	Conflict with existing Street Use Permit.	12B-0093	Refer to Agent - Refer to Agent	
	OFARRELL ST \ STARR KING WAY	MYRTLE ST -	Conflict with existing Street Use Permit.	12B-0093	Refer to Agent - Refer to Agent	
	OLIVE ST	OFARRELL ST \ STARR KING WAY -	Conflict with existing Street Use Permit.	12B-0093	Refer to Agent - Refer to Agent	
	REDWOOD ST	GOLDEN GATE AVE -	Conflict with existing Street Use Permit.	12B-0093	Refer to Agent - Refer to Agent	
	TURK ST	LARCH ST -	Conflict with existing Street Use Permit.	12B-0093	Refer to Agent - Refer to Agent	
	WILLOW ST	ELLIS ST -	Conflict with existing Street Use Permit.	12B-0093	Refer to Agent - Refer to Agent	
	AUSTIN ST	PINE ST -	Conflict with existing Street Use Permit.	12B-0097	Refer to Agent - Refer to Agent	
	BUSH ST	AUSTIN ST -	Conflict with existing Street Use Permit.	12B-0097	Refer to Agent - Refer to Agent	
	CALIFORNIA ST	Intersection	Conflict with existing Street Use Permit.	12B-0097	Refer to Agent - Refer to Agent	
	DANIEL BURNHAM CT	SUTTER ST -	Conflict with existing Street Use Permit.	12B-0097	Refer to Agent - Refer to Agent	
	ELM ST	TURK ST -	Conflict with existing Street Use Permit.	12B-0097	Refer to Agent - Refer to Agent	
	FELL ST	Intersection	Conflict with existing Street Use Permit.	12B-0097	Refer to Agent - Refer to Agent	

Street Name	From St	To St	Message	Job	Contact	Dates
	FELL ST	LINDEN ST -	Conflict with existing Street Use Permit.	12B-0097	Refer to Agent - Refer to Agent	
	FERN ST	BUSH ST -	Conflict with existing Street Use Permit.	12B-0097	Refer to Agent - Refer to Agent	
	FULTON ST	MCALLISTER ST -	Conflict with existing Street Use Permit.	12B-0097	Refer to Agent - Refer to Agent	
	GEARY BLVD	PETER YORKE WAY \ POST ST -	Conflict with existing Street Use Permit.	12B-0097	Refer to Agent - Refer to Agent	
	GOLDEN GATE AVE	ELM ST -	Conflict with existing Street Use Permit.	12B-0097	Refer to Agent - Refer to Agent	
	GROVE ST	FULTON ST -	Conflict with existing Street Use Permit.	12B-0097	Refer to Agent - Refer to Agent	
	HAYES ST	IVY ST -	Conflict with existing Street Use Permit.	12B-0097	Refer to Agent - Refer to Agent	
	IVY ST	GROVE ST -	Conflict with existing Street Use Permit.	12B-0097	Refer to Agent - Refer to Agent	
	LINDEN ST	HAYES ST -	Conflict with existing Street Use Permit.	12B-0097	Refer to Agent - Refer to Agent	
	MCALLISTER ST	REDWOOD ST -	Conflict with existing Street Use Permit.	12B-0097	Refer to Agent - Refer to Agent	
	MYRTLE ST	GEARY BLVD -	Conflict with existing Street Use Permit.	12B-0097	Refer to Agent - Refer to Agent	
	OFARRELL ST \ STARR KING WAY	Intersection	Conflict with existing Street Use Permit.	12B-0097	Refer to Agent - Refer to Agent	
	OFARRELL ST \ STARR KING WAY	MYRTLE ST -	Conflict with existing Street Use Permit.	12B-0097	Refer to Agent - Refer to Agent	
	PETER YORKE WAY \ POST ST	DANIEL BURNHAM CT -	Conflict with existing Street Use Permit.	12B-0097	Refer to Agent - Refer to Agent	
	PETER YORKE WAY \ POST ST	Intersection	Conflict with existing Street Use Permit.	12B-0097	Refer to Agent - Refer to Agent	
	PINE ST	CALIFORNIA ST -	Conflict with existing Street Use Permit.	12B-0097	Refer to Agent - Refer to Agent	
	REDWOOD ST	GOLDEN GATE AVE -	Conflict with existing Street Use Permit.	12B-0097	Refer to Agent - Refer to Agent	
	SUTTER ST	FERN ST -	Conflict with existing Street Use Permit.	12B-0097	Refer to Agent - Refer to Agent	
	TURK ST	Intersection	Conflict with existing Street Use Permit.	12B-0097	Refer to Agent - Refer to Agent	
	GEARY BLVD	Intersection	Conflict with existing Street Use Permit.	12B-0104	Refer to Agent - Refer to Agent	
	FULTON ST	Intersection	Conflict with existing Street Use Permit.	12B-0106	Refer to Agent - Refer to Agent	
	FULTON ST	MCALLISTER ST -	Conflict with existing Street Use Permit.	12B-0106	Refer to Agent - Refer to Agent	
	GOLDEN GATE AVE	Intersection	Conflict with existing Street Use Permit.	12B-0106	Refer to Agent - Refer to Agent	
	GROVE ST	FULTON ST -	Conflict with existing Street Use Permit.	12B-0106	Refer to Agent - Refer to Agent	
	GROVE ST	Intersection	Conflict with existing Street Use Permit.	12B-0106	Refer to Agent - Refer to Agent	
	MCALLISTER ST	Intersection	Conflict with existing Street Use Permit.	12B-0106	Refer to Agent - Refer to Agent	
	MCALLISTER ST	REDWOOD ST -	Conflict with existing Street Use Permit.	12B-0106	Refer to Agent - Refer to Agent	
	REDWOOD ST	GOLDEN GATE AVE -	Conflict with existing Street Use Permit.	12B-0106	Refer to Agent - Refer to Agent	
	REDWOOD ST	Intersection	Conflict with existing Street Use Permit.	12B-0106	Refer to Agent - Refer to Agent	

Street Name	From St	To St	Message	Job	Contact	Dates
	AUSTIN ST	Intersection	Conflict with existing Street Use Permit.	12B-0107	Refer to Agent - Refer to Agent	
	AUSTIN ST	PINE ST -	Conflict with existing Street Use Permit.	12B-0107	Refer to Agent - Refer to Agent	
	BUSH ST	AUSTIN ST -	Conflict with existing Street Use Permit.	12B-0107	Refer to Agent - Refer to Agent	
	BUSH ST	Intersection	Conflict with existing Street Use Permit.	12B-0107	Refer to Agent - Refer to Agent	
	DANIEL BURNHAM CT	Intersection	Conflict with existing Street Use Permit.	12B-0107	Refer to Agent - Refer to Agent	
	DANIEL BURNHAM CT	SUTTER ST -	Conflict with existing Street Use Permit.	12B-0107	Refer to Agent - Refer to Agent	
	EDDY ST	Intersection	Conflict with existing Street Use Permit.	12B-0107	Refer to Agent - Refer to Agent	
	EDDY ST	WILLOW ST -	Conflict with existing Street Use Permit.	12B-0107	Refer to Agent - Refer to Agent	
	ELLIS ST	Intersection	Conflict with existing Street Use Permit.	12B-0107	Refer to Agent - Refer to Agent	
	ELLIS ST	OLIVE ST -	Conflict with existing Street Use Permit.	12B-0107	Refer to Agent - Refer to Agent	
	ELM ST	Intersection	Conflict with existing Street Use Permit.	12B-0107	Refer to Agent - Refer to Agent	
	ELM ST	TURK ST -	Conflict with existing Street Use Permit.	12B-0107	Refer to Agent - Refer to Agent	
	FELL ST	Intersection	Conflict with existing Street Use Permit.	12B-0107	Refer to Agent - Refer to Agent	
	FELL ST	LINDEN ST -	Conflict with existing Street Use Permit.	12B-0107	Refer to Agent - Refer to Agent	
	FERN ST	BUSH ST -	Conflict with existing Street Use Permit.	12B-0107	Refer to Agent - Refer to Agent	
	FERN ST	Intersection	Conflict with existing Street Use Permit.	12B-0107	Refer to Agent - Refer to Agent	
	FULTON ST	Intersection	Conflict with existing Street Use Permit.	12B-0107	Refer to Agent - Refer to Agent	
	FULTON ST	MCALLISTER ST -	Conflict with existing Street Use Permit.	12B-0107	Refer to Agent - Refer to Agent	
	GEARY BLVD	Intersection	Conflict with existing Street Use Permit.	12B-0107	Refer to Agent - Refer to Agent	
	GOLDEN GATE AVE	ELM ST -	Conflict with existing Street Use Permit.	12B-0107	Refer to Agent - Refer to Agent	
	GOLDEN GATE AVE	Intersection	Conflict with existing Street Use Permit.	12B-0107	Refer to Agent - Refer to Agent	
	GROVE ST	FULTON ST -	Conflict with existing Street Use Permit.	12B-0107	Refer to Agent - Refer to Agent	
	GROVE ST	Intersection	Conflict with existing Street Use Permit.	12B-0107	Refer to Agent - Refer to Agent	
	HAYES ST	Intersection	Conflict with existing Street Use Permit.	12B-0107	Refer to Agent - Refer to Agent	
	HAYES ST	IVY ST -	Conflict with existing Street Use Permit.	12B-0107	Refer to Agent - Refer to Agent	
	IVY ST	GROVE ST -	Conflict with existing Street Use Permit.	12B-0107	Refer to Agent - Refer to Agent	
	IVY ST	Intersection	Conflict with existing Street Use Permit.	12B-0107	Refer to Agent - Refer to Agent	
	LARCH ST	EDDY ST -	Conflict with existing Street Use Permit.	12B-0107	Refer to Agent - Refer to Agent	
	LARCH ST	Intersection	Conflict with existing Street Use Permit.	12B-0107	Refer to Agent - Refer to Agent	

Street Name	From St	To St	Message	Job	Contact	Dates
	LINDEN ST	HAYES ST -	Conflict with existing Street Use Permit.	12B-0107	Refer to Agent - Refer to Agent	
	LINDEN ST	Intersection	Conflict with existing Street Use Permit.	12B-0107	Refer to Agent - Refer to Agent	
	MCALLISTER ST	Intersection	Conflict with existing Street Use Permit.	12B-0107	Refer to Agent - Refer to Agent	
	MCALLISTER ST	REDWOOD ST -	Conflict with existing Street Use Permit.	12B-0107	Refer to Agent - Refer to Agent	
	MYRTLE ST	GEARY BLVD -	Conflict with existing Street Use Permit.	12B-0107	Refer to Agent - Refer to Agent	
	MYRTLE ST	Intersection	Conflict with existing Street Use Permit.	12B-0107	Refer to Agent - Refer to Agent	
	OFARRELL ST \ STARR KING WAY	Intersection	Conflict with existing Street Use Permit.	12B-0107	Refer to Agent - Refer to Agent	
	OFARRELL ST \ STARR KING WAY	MYRTLE ST -	Conflict with existing Street Use Permit.	12B-0107	Refer to Agent - Refer to Agent	
	OLIVE ST	Intersection	Conflict with existing Street Use Permit.	12B-0107	Refer to Agent - Refer to Agent	
	OLIVE ST	OFARRELL ST \ STARR KING WAY -	Conflict with existing Street Use Permit.	12B-0107	Refer to Agent - Refer to Agent	
	PETER YORKE WAY \ POST ST	DANIEL BURNHAM CT -	Conflict with existing Street Use Permit.	12B-0107	Refer to Agent - Refer to Agent	
	PETER YORKE WAY \ POST ST	Intersection	Conflict with existing Street Use Permit.	12B-0107	Refer to Agent - Refer to Agent	
	PINE ST	Intersection	Conflict with existing Street Use Permit.	12B-0107	Refer to Agent - Refer to Agent	
	REDWOOD ST	GOLDEN GATE AVE -	Conflict with existing Street Use Permit.	12B-0107	Refer to Agent - Refer to Agent	
	REDWOOD ST	Intersection	Conflict with existing Street Use Permit.	12B-0107	Refer to Agent - Refer to Agent	
	SUTTER ST	FERN ST -	Conflict with existing Street Use Permit.	12B-0107	Refer to Agent - Refer to Agent	
	SUTTER ST	Intersection	Conflict with existing Street Use Permit.	12B-0107	Refer to Agent - Refer to Agent	
	TURK ST	Intersection	Conflict with existing Street Use Permit.	12B-0107	Refer to Agent - Refer to Agent	
	TURK ST	LARCH ST -	Conflict with existing Street Use Permit.	12B-0107	Refer to Agent - Refer to Agent	
	WILLOW ST	ELLIS ST -	Conflict with existing Street Use Permit.	12B-0107	Refer to Agent - Refer to Agent	
	WILLOW ST	Intersection	Conflict with existing Street Use Permit.	12B-0107	Refer to Agent - Refer to Agent	
	AUSTIN ST	Intersection	Conflict with existing Street Use Permit.	12B-0111	Refer to Agent - Refer to Agent	
	AUSTIN ST	PINE ST -	Conflict with existing Street Use Permit.	12B-0111	Refer to Agent - Refer to Agent	
	BUSH ST	AUSTIN ST -	Conflict with existing Street Use Permit.	12B-0111	Refer to Agent - Refer to Agent	
	BUSH ST	Intersection	Conflict with existing Street Use Permit.	12B-0111	Refer to Agent - Refer to Agent	
	CALIFORNIA ST	Intersection	Conflict with existing Street Use Permit.	12B-0111	Refer to Agent - Refer to Agent	
	DANIEL BURNHAM CT	Intersection	Conflict with existing Street Use Permit.	12B-0111	Refer to Agent - Refer to Agent	
	DANIEL BURNHAM CT	SUTTER ST -	Conflict with existing Street Use Permit.	12B-0111	Refer to Agent - Refer to Agent	
	ELM ST	Intersection	Conflict with existing Street Use Permit.	12B-0111	Refer to Agent - Refer to Agent	

Street Name	From St	To St	Message	Job	Contact	Dates
	ELM ST	TURK ST -	Conflict with existing Street Use Permit.	12B-0111	Refer to Agent - Refer to Agent	
	FELL ST	Intersection	Conflict with existing Street Use Permit.	12B-0111	Refer to Agent - Refer to Agent	
	FELL ST	LINDEN ST -	Conflict with existing Street Use Permit.	12B-0111	Refer to Agent - Refer to Agent	
	FERN ST	BUSH ST -	Conflict with existing Street Use Permit.	12B-0111	Refer to Agent - Refer to Agent	
	FERN ST	Intersection	Conflict with existing Street Use Permit.	12B-0111	Refer to Agent - Refer to Agent	
	FULTON ST	Intersection	Conflict with existing Street Use Permit.	12B-0111	Refer to Agent - Refer to Agent	
	FULTON ST	MCALLISTER ST -	Conflict with existing Street Use Permit.	12B-0111	Refer to Agent - Refer to Agent	
	GEARY BLVD	Intersection	Conflict with existing Street Use Permit.	12B-0111	Refer to Agent - Refer to Agent	
	GEARY BLVD	PETER YORKE WAY \ POST ST -	Conflict with existing Street Use Permit.	12B-0111	Refer to Agent - Refer to Agent	
	GOLDEN GATE AVE	ELM ST -	Conflict with existing Street Use Permit.	12B-0111	Refer to Agent - Refer to Agent	
	GOLDEN GATE AVE	Intersection	Conflict with existing Street Use Permit.	12B-0111	Refer to Agent - Refer to Agent	
	GROVE ST	FULTON ST -	Conflict with existing Street Use Permit.	12B-0111	Refer to Agent - Refer to Agent	
	GROVE ST	Intersection	Conflict with existing Street Use Permit.	12B-0111	Refer to Agent - Refer to Agent	
	HAYES ST	Intersection	Conflict with existing Street Use Permit.	12B-0111	Refer to Agent - Refer to Agent	
	HAYES ST	IVY ST -	Conflict with existing Street Use Permit.	12B-0111	Refer to Agent - Refer to Agent	
	IVY ST	GROVE ST -	Conflict with existing Street Use Permit.	12B-0111	Refer to Agent - Refer to Agent	
	IVY ST	Intersection	Conflict with existing Street Use Permit.	12B-0111	Refer to Agent - Refer to Agent	
	LINDEN ST	HAYES ST -	Conflict with existing Street Use Permit.	12B-0111	Refer to Agent - Refer to Agent	
	LINDEN ST	Intersection	Conflict with existing Street Use Permit.	12B-0111	Refer to Agent - Refer to Agent	
	MCALLISTER ST	Intersection	Conflict with existing Street Use Permit.	12B-0111	Refer to Agent - Refer to Agent	
	MCALLISTER ST	REDWOOD ST -	Conflict with existing Street Use Permit.	12B-0111	Refer to Agent - Refer to Agent	
	MYRTLE ST	GEARY BLVD -	Conflict with existing Street Use Permit.	12B-0111	Refer to Agent - Refer to Agent	
	MYRTLE ST	Intersection	Conflict with existing Street Use Permit.	12B-0111	Refer to Agent - Refer to Agent	
	OFARRELL ST \ STARR KING WAY	Intersection	Conflict with existing Street Use Permit.	12B-0111	Refer to Agent - Refer to Agent	
	OFARRELL ST \ STARR KING WAY	MYRTLE ST -	Conflict with existing Street Use Permit.	12B-0111	Refer to Agent - Refer to Agent	
	PETER YORKE WAY \ POST ST	DANIEL BURNHAM CT -	Conflict with existing Street Use Permit.	12B-0111	Refer to Agent - Refer to Agent	
	PETER YORKE WAY \ POST ST	Intersection	Conflict with existing Street Use Permit.	12B-0111	Refer to Agent - Refer to Agent	
	PINE ST	CALIFORNIA ST -	Conflict with existing Street Use Permit.	12B-0111	Refer to Agent - Refer to Agent	
	PINE ST	Intersection	Conflict with existing Street Use Permit.	12B-0111	Refer to Agent - Refer to Agent	

Street Name	From St	To St	Message	Job	Contact	Dates
	REDWOOD ST	GOLDEN GATE AVE -	Conflict with existing Street Use Permit.	12B-0111	Refer to Agent - Refer to Agent	
	REDWOOD ST	Intersection	Conflict with existing Street Use Permit.	12B-0111	Refer to Agent - Refer to Agent	
	SUTTER ST	FERN ST -	Conflict with existing Street Use Permit.	12B-0111	Refer to Agent - Refer to Agent	
	SUTTER ST	Intersection	Conflict with existing Street Use Permit.	12B-0111	Refer to Agent - Refer to Agent	
	TURK ST	Intersection	Conflict with existing Street Use Permit.	12B-0111	Refer to Agent - Refer to Agent	
	GROVE ST	Intersection	Conflict with existing Street Use Permit.	12B-0112	Refer to Agent - Refer to Agent	
	HAYES ST	Intersection	Conflict with existing Street Use Permit.	12B-0112	Refer to Agent - Refer to Agent	
	HAYES ST	IVY ST -	Conflict with existing Street Use Permit.	12B-0112	Refer to Agent - Refer to Agent	
	IVY ST	GROVE ST -	Conflict with existing Street Use Permit.	12B-0112	Refer to Agent - Refer to Agent	
	IVY ST	Intersection	Conflict with existing Street Use Permit.	12B-0112	Refer to Agent - Refer to Agent	
	SUTTER ST	Intersection	Conflict with existing Street Use Permit.	12B-0115	Refer to Agent - Refer to Agent	
	AUSTIN ST	PINE ST -	Conflict with existing Street Use Permit.	12B-0116	Refer to Agent - Refer to Agent	
	BUSH ST	AUSTIN ST -	Conflict with existing Street Use Permit.	12B-0116	Refer to Agent - Refer to Agent	
	CALIFORNIA ST	Intersection	Conflict with existing Street Use Permit.	12B-0116	Refer to Agent - Refer to Agent	
	DANIEL BURNHAM CT	SUTTER ST -	Conflict with existing Street Use Permit.	12B-0116	Refer to Agent - Refer to Agent	
	EDDY ST	WILLOW ST -	Conflict with existing Street Use Permit.	12B-0116	Refer to Agent - Refer to Agent	
	ELLIS ST	Intersection	Conflict with existing Street Use Permit.	12B-0116	Refer to Agent - Refer to Agent	
	ELLIS ST	OLIVE ST -	Conflict with existing Street Use Permit.	12B-0116	Refer to Agent - Refer to Agent	
	ELM ST	TURK ST -	Conflict with existing Street Use Permit.	12B-0116	Refer to Agent - Refer to Agent	
	FELL ST	LINDEN ST -	Conflict with existing Street Use Permit.	12B-0116	Refer to Agent - Refer to Agent	
	FERN ST	BUSH ST -	Conflict with existing Street Use Permit.	12B-0116	Refer to Agent - Refer to Agent	
	FULTON ST	MCALLISTER ST -	Conflict with existing Street Use Permit.	12B-0116	Refer to Agent - Refer to Agent	
	GEARY BLVD	PETER YORKE WAY \ POST ST -	Conflict with existing Street Use Permit.	12B-0116	Refer to Agent - Refer to Agent	
	GOLDEN GATE AVE	ELM ST -	Conflict with existing Street Use Permit.	12B-0116	Refer to Agent - Refer to Agent	
	GROVE ST	FULTON ST -	Conflict with existing Street Use Permit.	12B-0116	Refer to Agent - Refer to Agent	
	GROVE ST	Intersection	Conflict with existing Street Use Permit.	12B-0116	Refer to Agent - Refer to Agent	
	HAYES ST	IVY ST -	Conflict with existing Street Use Permit.	12B-0116	Refer to Agent - Refer to Agent	
	IVY ST	GROVE ST -	Conflict with existing Street Use Permit.	12B-0116	Refer to Agent - Refer to Agent	
	LARCH ST	EDDY ST -	Conflict with existing Street Use Permit.	12B-0116	Refer to Agent - Refer to Agent	

Street Name	From St	To St	Message	Job	Contact	Dates
	LINDEN ST	HAYES ST -	Conflict with existing Street Use Permit.	12B-0116	Refer to Agent - Refer to Agent	
	MCALLISTER ST	Intersection	Conflict with existing Street Use Permit.	12B-0116	Refer to Agent - Refer to Agent	
	MCALLISTER ST	REDWOOD ST -	Conflict with existing Street Use Permit.	12B-0116	Refer to Agent - Refer to Agent	
	MYRTLE ST	GEARY BLVD -	Conflict with existing Street Use Permit.	12B-0116	Refer to Agent - Refer to Agent	
	OFARRELL ST \ STARR KING WAY	MYRTLE ST -	Conflict with existing Street Use Permit.	12B-0116	Refer to Agent - Refer to Agent	
	OLIVE ST	OFARRELL ST \ STARR KING WAY -	Conflict with existing Street Use Permit.	12B-0116	Refer to Agent - Refer to Agent	
	PETER YORKE WAY \ POST ST	DANIEL BURNHAM CT -	Conflict with existing Street Use Permit.	12B-0116	Refer to Agent - Refer to Agent	
	PETER YORKE WAY \ POST ST	Intersection	Conflict with existing Street Use Permit.	12B-0116	Refer to Agent - Refer to Agent	
	PINE ST	CALIFORNIA ST -	Conflict with existing Street Use Permit.	12B-0116	Refer to Agent - Refer to Agent	
	REDWOOD ST	GOLDEN GATE AVE -	Conflict with existing Street Use Permit.	12B-0116	Refer to Agent - Refer to Agent	
	SUTTER ST	FERN ST -	Conflict with existing Street Use Permit.	12B-0116	Refer to Agent - Refer to Agent	
	TURK ST	Intersection	Conflict with existing Street Use Permit.	12B-0116	Refer to Agent - Refer to Agent	
	TURK ST	LARCH ST -	Conflict with existing Street Use Permit.	12B-0116	Refer to Agent - Refer to Agent	
	WILLOW ST	ELLIS ST -	Conflict with existing Street Use Permit.	12B-0116	Refer to Agent - Refer to Agent	
	AUSTIN ST	PINE ST -	Conflict with existing Street Use Permit.	12B-0117	Refer to Agent - Refer to Agent	
	BUSH ST	AUSTIN ST -	Conflict with existing Street Use Permit.	12B-0117	Refer to Agent - Refer to Agent	
	CALIFORNIA ST	SACRAMENTO ST -	Conflict with existing Street Use Permit.	12B-0117	Refer to Agent - Refer to Agent	
	DANIEL BURNHAM CT	SUTTER ST -	Conflict with existing Street Use Permit.	12B-0117	Refer to Agent - Refer to Agent	
	EDDY ST	WILLOW ST -	Conflict with existing Street Use Permit.	12B-0117	Refer to Agent - Refer to Agent	
	ELLIS ST	OLIVE ST -	Conflict with existing Street Use Permit.	12B-0117	Refer to Agent - Refer to Agent	
	ELM ST	TURK ST -	Conflict with existing Street Use Permit.	12B-0117	Refer to Agent - Refer to Agent	
	FELL ST	LINDEN ST -	Conflict with existing Street Use Permit.	12B-0117	Refer to Agent - Refer to Agent	
	FERN ST	BUSH ST -	Conflict with existing Street Use Permit.	12B-0117	Refer to Agent - Refer to Agent	
	FULTON ST	MCALLISTER ST -	Conflict with existing Street Use Permit.	12B-0117	Refer to Agent - Refer to Agent	
	GEARY BLVD	PETER YORKE WAY \ POST ST -	Conflict with existing Street Use Permit.	12B-0117	Refer to Agent - Refer to Agent	
	GOLDEN GATE AVE	ELM ST -	Conflict with existing Street Use Permit.	12B-0117	Refer to Agent - Refer to Agent	
	GROVE ST	FULTON ST -	Conflict with existing Street Use Permit.	12B-0117	Refer to Agent - Refer to Agent	
	HAYES ST	IVY ST -	Conflict with existing Street Use Permit.	12B-0117	Refer to Agent - Refer to Agent	
	IVY ST	GROVE ST -	Conflict with existing Street Use Permit.	12B-0117	Refer to Agent - Refer to Agent	

Street Name	From St	To St	Message	Job	Contact	Dates
	LARCH ST	EDDY ST -	Conflict with existing Street Use Permit.	12B-0117	Refer to Agent - Refer to Agent	
	LINDEN ST	HAYES ST -	Conflict with existing Street Use Permit.	12B-0117	Refer to Agent - Refer to Agent	
	MCALLISTER ST	REDWOOD ST -	Conflict with existing Street Use Permit.	12B-0117	Refer to Agent - Refer to Agent	
	MYRTLE ST	GEARY BLVD -	Conflict with existing Street Use Permit.	12B-0117	Refer to Agent - Refer to Agent	
	OFARRELL ST \ STARR KING WAY	MYRTLE ST -	Conflict with existing Street Use Permit.	12B-0117	Refer to Agent - Refer to Agent	
	OLIVE ST	OFARRELL ST \ STARR KING WAY -	Conflict with existing Street Use Permit.	12B-0117	Refer to Agent - Refer to Agent	
	PETER YORKE WAY \ POST ST	DANIEL BURNHAM CT -	Conflict with existing Street Use Permit.	12B-0117	Refer to Agent - Refer to Agent	
	PINE ST	CALIFORNIA ST -	Conflict with existing Street Use Permit.	12B-0117	Refer to Agent - Refer to Agent	
	REDWOOD ST	GOLDEN GATE AVE -	Conflict with existing Street Use Permit.	12B-0117	Refer to Agent - Refer to Agent	
	SACRAMENTO ST	CLAY ST -	Conflict with existing Street Use Permit.	12B-0117	Refer to Agent - Refer to Agent	
	SUTTER ST	FERN ST -	Conflict with existing Street Use Permit.	12B-0117	Refer to Agent - Refer to Agent	
	TURK ST	LARCH ST -	Conflict with existing Street Use Permit.	12B-0117	Refer to Agent - Refer to Agent	
	WILLOW ST	ELLIS ST -	Conflict with existing Street Use Permit.	12B-0117	Refer to Agent - Refer to Agent	
	AUSTIN ST	PINE ST -	Conflict with existing Street Use Permit.	12B-0118	Refer to Agent - Refer to Agent	
	BUSH ST	AUSTIN ST -	Conflict with existing Street Use Permit.	12B-0118	Refer to Agent - Refer to Agent	
	CALIFORNIA ST	Intersection	Conflict with existing Street Use Permit.	12B-0118	Refer to Agent - Refer to Agent	
	DANIEL BURNHAM CT	SUTTER ST -	Conflict with existing Street Use Permit.	12B-0118	Refer to Agent - Refer to Agent	
	EDDY ST	WILLOW ST -	Conflict with existing Street Use Permit.	12B-0118	Refer to Agent - Refer to Agent	
	ELLIS ST	OLIVE ST -	Conflict with existing Street Use Permit.	12B-0118	Refer to Agent - Refer to Agent	
	ELM ST	TURK ST -	Conflict with existing Street Use Permit.	12B-0118	Refer to Agent - Refer to Agent	
	FELL ST	LINDEN ST -	Conflict with existing Street Use Permit.	12B-0118	Refer to Agent - Refer to Agent	
	FERN ST	BUSH ST -	Conflict with existing Street Use Permit.	12B-0118	Refer to Agent - Refer to Agent	
	FULTON ST	MCALLISTER ST -	Conflict with existing Street Use Permit.	12B-0118	Refer to Agent - Refer to Agent	
	GEARY BLVD	PETER YORKE WAY \ POST ST -	Conflict with existing Street Use Permit.	12B-0118	Refer to Agent - Refer to Agent	
	GOLDEN GATE AVE	ELM ST -	Conflict with existing Street Use Permit.	12B-0118	Refer to Agent - Refer to Agent	
	GROVE ST	FULTON ST -	Conflict with existing Street Use Permit.	12B-0118	Refer to Agent - Refer to Agent	
	HAYES ST	IVY ST -	Conflict with existing Street Use Permit.	12B-0118	Refer to Agent - Refer to Agent	
	IVY ST	GROVE ST -	Conflict with existing Street Use Permit.	12B-0118	Refer to Agent - Refer to Agent	
	LARCH ST	EDDY ST -	Conflict with existing Street Use Permit.	12B-0118	Refer to Agent - Refer to Agent	

Street Name	From St	To St	Message	Job	Contact	Dates
	LINDEN ST	HAYES ST -	Conflict with existing Street Use Permit.	12B-0118	Refer to Agent - Refer to Agent	
	MCALLISTER ST	REDWOOD ST -	Conflict with existing Street Use Permit.	12B-0118	Refer to Agent - Refer to Agent	
	MYRTLE ST	GEARY BLVD -	Conflict with existing Street Use Permit.	12B-0118	Refer to Agent - Refer to Agent	
	OFARRELL ST \ STARR KING WAY	MYRTLE ST -	Conflict with existing Street Use Permit.	12B-0118	Refer to Agent - Refer to Agent	
	OLIVE ST	OFARRELL ST \ STARR KING WAY -	Conflict with existing Street Use Permit.	12B-0118	Refer to Agent - Refer to Agent	
	PETER YORKE WAY \ POST ST	DANIEL BURNHAM CT -	Conflict with existing Street Use Permit.	12B-0118	Refer to Agent - Refer to Agent	
	PETER YORKE WAY \ POST ST	Intersection	Conflict with existing Street Use Permit.	12B-0118	Refer to Agent - Refer to Agent	
	PINE ST	CALIFORNIA ST -	Conflict with existing Street Use Permit.	12B-0118	Refer to Agent - Refer to Agent	
	REDWOOD ST	GOLDEN GATE AVE -	Conflict with existing Street Use Permit.	12B-0118	Refer to Agent - Refer to Agent	
	SUTTER ST	FERN ST -	Conflict with existing Street Use Permit.	12B-0118	Refer to Agent - Refer to Agent	
	TURK ST	Intersection	Conflict with existing Street Use Permit.	12B-0118	Refer to Agent - Refer to Agent	
	TURK ST	LARCH ST -	Conflict with existing Street Use Permit.	12B-0118	Refer to Agent - Refer to Agent	
	WILLOW ST	ELLIS ST -	Conflict with existing Street Use Permit.	12B-0118	Refer to Agent - Refer to Agent	
	AUSTIN ST	Intersection	Conflict with existing Street Use Permit.	12B-0119	Refer to Agent - Refer to Agent	
	AUSTIN ST	PINE ST -	Conflict with existing Street Use Permit.	12B-0119	Refer to Agent - Refer to Agent	
	BUSH ST	AUSTIN ST -	Conflict with existing Street Use Permit.	12B-0119	Refer to Agent - Refer to Agent	
	BUSH ST	Intersection	Conflict with existing Street Use Permit.	12B-0119	Refer to Agent - Refer to Agent	
	CALIFORNIA ST	Intersection	Conflict with existing Street Use Permit.	12B-0119	Refer to Agent - Refer to Agent	
	DANIEL BURNHAM CT	Intersection	Conflict with existing Street Use Permit.	12B-0119	Refer to Agent - Refer to Agent	
	DANIEL BURNHAM CT	SUTTER ST -	Conflict with existing Street Use Permit.	12B-0119	Refer to Agent - Refer to Agent	
	EDDY ST	Intersection	Conflict with existing Street Use Permit.	12B-0119	Refer to Agent - Refer to Agent	
	EDDY ST	WILLOW ST -	Conflict with existing Street Use Permit.	12B-0119	Refer to Agent - Refer to Agent	
	ELLIS ST	Intersection	Conflict with existing Street Use Permit.	12B-0119	Refer to Agent - Refer to Agent	
	ELLIS ST	OLIVE ST -	Conflict with existing Street Use Permit.	12B-0119	Refer to Agent - Refer to Agent	
	ELM ST	Intersection	Conflict with existing Street Use Permit.	12B-0119	Refer to Agent - Refer to Agent	
	ELM ST	TURK ST -	Conflict with existing Street Use Permit.	12B-0119	Refer to Agent - Refer to Agent	
	FELL ST	Intersection	Conflict with existing Street Use Permit.	12B-0119	Refer to Agent - Refer to Agent	
	FELL ST	LINDEN ST -	Conflict with existing Street Use Permit.	12B-0119	Refer to Agent - Refer to Agent	
	FERN ST	BUSH ST -	Conflict with existing Street Use Permit.	12B-0119	Refer to Agent - Refer to Agent	

Street Name	From St	To St	Message	Job	Contact	Dates
	FERN ST	Intersection	Conflict with existing Street Use Permit.	12B-0119	Refer to Agent - Refer to Agent	
	FULTON ST	Intersection	Conflict with existing Street Use Permit.	12B-0119	Refer to Agent - Refer to Agent	
	FULTON ST	MCALLISTER ST -	Conflict with existing Street Use Permit.	12B-0119	Refer to Agent - Refer to Agent	
	GEARY BLVD	Intersection	Conflict with existing Street Use Permit.	12B-0119	Refer to Agent - Refer to Agent	
	GEARY BLVD	PETER YORKE WAY \ POST ST -	Conflict with existing Street Use Permit.	12B-0119	Refer to Agent - Refer to Agent	
	GOLDEN GATE AVE	ELM ST -	Conflict with existing Street Use Permit.	12B-0119	Refer to Agent - Refer to Agent	
	GOLDEN GATE AVE	Intersection	Conflict with existing Street Use Permit.	12B-0119	Refer to Agent - Refer to Agent	
	GROVE ST	FULTON ST -	Conflict with existing Street Use Permit.	12B-0119	Refer to Agent - Refer to Agent	
	GROVE ST	Intersection	Conflict with existing Street Use Permit.	12B-0119	Refer to Agent - Refer to Agent	
	HAYES ST	Intersection	Conflict with existing Street Use Permit.	12B-0119	Refer to Agent - Refer to Agent	
	HAYES ST	IVY ST -	Conflict with existing Street Use Permit.	12B-0119	Refer to Agent - Refer to Agent	
	IVY ST	GROVE ST -	Conflict with existing Street Use Permit.	12B-0119	Refer to Agent - Refer to Agent	
	IVY ST	Intersection	Conflict with existing Street Use Permit.	12B-0119	Refer to Agent - Refer to Agent	
	LARCH ST	EDDY ST -	Conflict with existing Street Use Permit.	12B-0119	Refer to Agent - Refer to Agent	
	LARCH ST	Intersection	Conflict with existing Street Use Permit.	12B-0119	Refer to Agent - Refer to Agent	
	LINDEN ST	HAYES ST -	Conflict with existing Street Use Permit.	12B-0119	Refer to Agent - Refer to Agent	
	LINDEN ST	Intersection	Conflict with existing Street Use Permit.	12B-0119	Refer to Agent - Refer to Agent	
	MCALLISTER ST	Intersection	Conflict with existing Street Use Permit.	12B-0119	Refer to Agent - Refer to Agent	
	MCALLISTER ST	REDWOOD ST -	Conflict with existing Street Use Permit.	12B-0119	Refer to Agent - Refer to Agent	
	MYRTLE ST	GEARY BLVD -	Conflict with existing Street Use Permit.	12B-0119	Refer to Agent - Refer to Agent	
	MYRTLE ST	Intersection	Conflict with existing Street Use Permit.	12B-0119	Refer to Agent - Refer to Agent	
	OFARRELL ST \ STARR KING WAY	Intersection	Conflict with existing Street Use Permit.	12B-0119	Refer to Agent - Refer to Agent	
	OFARRELL ST \ STARR KING WAY	MYRTLE ST -	Conflict with existing Street Use Permit.	12B-0119	Refer to Agent - Refer to Agent	
	OLIVE ST	Intersection	Conflict with existing Street Use Permit.	12B-0119	Refer to Agent - Refer to Agent	
	OLIVE ST	OFARRELL ST \ STARR KING WAY -	Conflict with existing Street Use Permit.	12B-0119	Refer to Agent - Refer to Agent	
	PETER YORKE WAY \ POST ST	DANIEL BURNHAM CT -	Conflict with existing Street Use Permit.	12B-0119	Refer to Agent - Refer to Agent	
	PETER YORKE WAY \ POST ST	Intersection	Conflict with existing Street Use Permit.	12B-0119	Refer to Agent - Refer to Agent	
	PINE ST	CALIFORNIA ST -	Conflict with existing Street Use Permit.	12B-0119	Refer to Agent - Refer to Agent	
	PINE ST	Intersection	Conflict with existing Street Use Permit.	12B-0119	Refer to Agent - Refer to Agent	

Street Name	From St	To St	Message	Job	Contact	Dates
	REDWOOD ST	GOLDEN GATE AVE -	Conflict with existing Street Use Permit.	12B-0119	Refer to Agent - Refer to Agent	
	REDWOOD ST	Intersection	Conflict with existing Street Use Permit.	12B-0119	Refer to Agent - Refer to Agent	
	SUTTER ST	FERN ST -	Conflict with existing Street Use Permit.	12B-0119	Refer to Agent - Refer to Agent	
	SUTTER ST	Intersection	Conflict with existing Street Use Permit.	12B-0119	Refer to Agent - Refer to Agent	
	TURK ST	Intersection	Conflict with existing Street Use Permit.	12B-0119	Refer to Agent - Refer to Agent	
	TURK ST	LARCH ST -	Conflict with existing Street Use Permit.	12B-0119	Refer to Agent - Refer to Agent	
	WILLOW ST	ELLIS ST -	Conflict with existing Street Use Permit.	12B-0119	Refer to Agent - Refer to Agent	
	WILLOW ST	Intersection	Conflict with existing Street Use Permit.	12B-0119	Refer to Agent - Refer to Agent	
	AUSTIN ST	Intersection	Conflict with existing Street Use Permit.	12B-0122	Refer to Agent - Refer to Agent	
	AUSTIN ST	PINE ST -	Conflict with existing Street Use Permit.	12B-0122	Refer to Agent - Refer to Agent	
	BUSH ST	AUSTIN ST -	Conflict with existing Street Use Permit.	12B-0122	Refer to Agent - Refer to Agent	
	BUSH ST	Intersection	Conflict with existing Street Use Permit.	12B-0122	Refer to Agent - Refer to Agent	
	CALIFORNIA ST	Intersection	Conflict with existing Street Use Permit.	12B-0122	Refer to Agent - Refer to Agent	
	DANIEL BURNHAM CT	Intersection	Conflict with existing Street Use Permit.	12B-0122	Refer to Agent - Refer to Agent	
	DANIEL BURNHAM CT	SUTTER ST -	Conflict with existing Street Use Permit.	12B-0122	Refer to Agent - Refer to Agent	
	EDDY ST	Intersection	Conflict with existing Street Use Permit.	12B-0122	Refer to Agent - Refer to Agent	
	EDDY ST	WILLOW ST -	Conflict with existing Street Use Permit.	12B-0122	Refer to Agent - Refer to Agent	
	ELLIS ST	Intersection	Conflict with existing Street Use Permit.	12B-0122	Refer to Agent - Refer to Agent	
	ELLIS ST	OLIVE ST -	Conflict with existing Street Use Permit.	12B-0122	Refer to Agent - Refer to Agent	
	ELM ST	Intersection	Conflict with existing Street Use Permit.	12B-0122	Refer to Agent - Refer to Agent	
	ELM ST	TURK ST -	Conflict with existing Street Use Permit.	12B-0122	Refer to Agent - Refer to Agent	
	FELL ST	Intersection	Conflict with existing Street Use Permit.	12B-0122	Refer to Agent - Refer to Agent	
	FELL ST	LINDEN ST -	Conflict with existing Street Use Permit.	12B-0122	Refer to Agent - Refer to Agent	
	FERN ST	BUSH ST -	Conflict with existing Street Use Permit.	12B-0122	Refer to Agent - Refer to Agent	
	FERN ST	Intersection	Conflict with existing Street Use Permit.	12B-0122	Refer to Agent - Refer to Agent	
	FULTON ST	Intersection	Conflict with existing Street Use Permit.	12B-0122	Refer to Agent - Refer to Agent	
	FULTON ST	MCALLISTER ST -	Conflict with existing Street Use Permit.	12B-0122	Refer to Agent - Refer to Agent	
	GEARY BLVD	Intersection	Conflict with existing Street Use Permit.	12B-0122	Refer to Agent - Refer to Agent	
	GEARY BLVD	PETER YORKE WAY \ POST ST -	Conflict with existing Street Use Permit.	12B-0122	Refer to Agent - Refer to Agent	

Street Name	From St	To St	Message	Job	Contact	Dates
	GOLDEN GATE AVE	ELM ST -	Conflict with existing Street Use Permit.	12B-0122	Refer to Agent - Refer to Agent	
	GOLDEN GATE AVE	Intersection	Conflict with existing Street Use Permit.	12B-0122	Refer to Agent - Refer to Agent	
	GROVE ST	FULTON ST -	Conflict with existing Street Use Permit.	12B-0122	Refer to Agent - Refer to Agent	
	GROVE ST	Intersection	Conflict with existing Street Use Permit.	12B-0122	Refer to Agent - Refer to Agent	
	HAYES ST	Intersection	Conflict with existing Street Use Permit.	12B-0122	Refer to Agent - Refer to Agent	
	HAYES ST	IVY ST -	Conflict with existing Street Use Permit.	12B-0122	Refer to Agent - Refer to Agent	
	IVY ST	GROVE ST -	Conflict with existing Street Use Permit.	12B-0122	Refer to Agent - Refer to Agent	
	IVY ST	Intersection	Conflict with existing Street Use Permit.	12B-0122	Refer to Agent - Refer to Agent	
	LARCH ST	EDDY ST -	Conflict with existing Street Use Permit.	12B-0122	Refer to Agent - Refer to Agent	
	LARCH ST	Intersection	Conflict with existing Street Use Permit.	12B-0122	Refer to Agent - Refer to Agent	
	LINDEN ST	HAYES ST -	Conflict with existing Street Use Permit.	12B-0122	Refer to Agent - Refer to Agent	
	LINDEN ST	Intersection	Conflict with existing Street Use Permit.	12B-0122	Refer to Agent - Refer to Agent	
	MCALLISTER ST	Intersection	Conflict with existing Street Use Permit.	12B-0122	Refer to Agent - Refer to Agent	
	MCALLISTER ST	REDWOOD ST -	Conflict with existing Street Use Permit.	12B-0122	Refer to Agent - Refer to Agent	
	MYRTLE ST	GEARY BLVD -	Conflict with existing Street Use Permit.	12B-0122	Refer to Agent - Refer to Agent	
	MYRTLE ST	Intersection	Conflict with existing Street Use Permit.	12B-0122	Refer to Agent - Refer to Agent	
	OFARRELL ST \ STARR KING WAY	Intersection	Conflict with existing Street Use Permit.	12B-0122	Refer to Agent - Refer to Agent	
	OFARRELL ST \ STARR KING WAY	MYRTLE ST -	Conflict with existing Street Use Permit.	12B-0122	Refer to Agent - Refer to Agent	
	OLIVE ST	Intersection	Conflict with existing Street Use Permit.	12B-0122	Refer to Agent - Refer to Agent	
	OLIVE ST	OFARRELL ST \ STARR KING WAY -	Conflict with existing Street Use Permit.	12B-0122	Refer to Agent - Refer to Agent	
	PETER YORKE WAY \ POST ST	DANIEL BURNHAM CT -	Conflict with existing Street Use Permit.	12B-0122	Refer to Agent - Refer to Agent	
	PETER YORKE WAY \ POST ST	Intersection	Conflict with existing Street Use Permit.	12B-0122	Refer to Agent - Refer to Agent	
	PINE ST	CALIFORNIA ST -	Conflict with existing Street Use Permit.	12B-0122	Refer to Agent - Refer to Agent	
	PINE ST	Intersection	Conflict with existing Street Use Permit.	12B-0122	Refer to Agent - Refer to Agent	
	REDWOOD ST	GOLDEN GATE AVE -	Conflict with existing Street Use Permit.	12B-0122	Refer to Agent - Refer to Agent	
	REDWOOD ST	Intersection	Conflict with existing Street Use Permit.	12B-0122	Refer to Agent - Refer to Agent	
	SUTTER ST	FERN ST -	Conflict with existing Street Use Permit.	12B-0122	Refer to Agent - Refer to Agent	
	SUTTER ST	Intersection	Conflict with existing Street Use Permit.	12B-0122	Refer to Agent - Refer to Agent	
	TURK ST	Intersection	Conflict with existing Street Use Permit.	12B-0122	Refer to Agent - Refer to Agent	

Street Name	From St	To St	Message	Job	Contact	Dates
	TURK ST	LARCH ST -	Conflict with existing Street Use Permit.	12B-0122	Refer to Agent - Refer to Agent	
	WILLOW ST	ELLIS ST -	Conflict with existing Street Use Permit.	12B-0122	Refer to Agent - Refer to Agent	
	WILLOW ST	Intersection	Conflict with existing Street Use Permit.	12B-0122	Refer to Agent - Refer to Agent	
	AUSTIN ST	Intersection	Conflict with existing Street Use Permit.	12B-0124	Refer to Agent - Refer to Agent	
	AUSTIN ST	PINE ST -	Conflict with existing Street Use Permit.	12B-0124	Refer to Agent - Refer to Agent	
	BUSH ST	AUSTIN ST -	Conflict with existing Street Use Permit.	12B-0124	Refer to Agent - Refer to Agent	
	BUSH ST	Intersection	Conflict with existing Street Use Permit.	12B-0124	Refer to Agent - Refer to Agent	
	CALIFORNIA ST	Intersection	Conflict with existing Street Use Permit.	12B-0124	Refer to Agent - Refer to Agent	
	DANIEL BURNHAM CT	Intersection	Conflict with existing Street Use Permit.	12B-0124	Refer to Agent - Refer to Agent	
	DANIEL BURNHAM CT	SUTTER ST -	Conflict with existing Street Use Permit.	12B-0124	Refer to Agent - Refer to Agent	
	ELM ST	Intersection	Conflict with existing Street Use Permit.	12B-0124	Refer to Agent - Refer to Agent	
	ELM ST	TURK ST -	Conflict with existing Street Use Permit.	12B-0124	Refer to Agent - Refer to Agent	
	FELL ST	Intersection	Conflict with existing Street Use Permit.	12B-0124	Refer to Agent - Refer to Agent	
	FELL ST	LINDEN ST -	Conflict with existing Street Use Permit.	12B-0124	Refer to Agent - Refer to Agent	
	FERN ST	BUSH ST -	Conflict with existing Street Use Permit.	12B-0124	Refer to Agent - Refer to Agent	
	FERN ST	Intersection	Conflict with existing Street Use Permit.	12B-0124	Refer to Agent - Refer to Agent	
	FULTON ST	Intersection	Conflict with existing Street Use Permit.	12B-0124	Refer to Agent - Refer to Agent	
	FULTON ST	MCALLISTER ST -	Conflict with existing Street Use Permit.	12B-0124	Refer to Agent - Refer to Agent	
	GEARY BLVD	Intersection	Conflict with existing Street Use Permit.	12B-0124	Refer to Agent - Refer to Agent	
	GEARY BLVD	PETER YORKE WAY \ POST ST -	Conflict with existing Street Use Permit.	12B-0124	Refer to Agent - Refer to Agent	
	GOLDEN GATE AVE	ELM ST -	Conflict with existing Street Use Permit.	12B-0124	Refer to Agent - Refer to Agent	
	GOLDEN GATE AVE	Intersection	Conflict with existing Street Use Permit.	12B-0124	Refer to Agent - Refer to Agent	
	GROVE ST	FULTON ST -	Conflict with existing Street Use Permit.	12B-0124	Refer to Agent - Refer to Agent	
	GROVE ST	Intersection	Conflict with existing Street Use Permit.	12B-0124	Refer to Agent - Refer to Agent	
	HAYES ST	Intersection	Conflict with existing Street Use Permit.	12B-0124	Refer to Agent - Refer to Agent	
	HAYES ST	IVY ST -	Conflict with existing Street Use Permit.	12B-0124	Refer to Agent - Refer to Agent	
	IVY ST	GROVE ST -	Conflict with existing Street Use Permit.	12B-0124	Refer to Agent - Refer to Agent	
	IVY ST	Intersection	Conflict with existing Street Use Permit.	12B-0124	Refer to Agent - Refer to Agent	
	LINDEN ST	HAYES ST -	Conflict with existing Street Use Permit.	12B-0124	Refer to Agent - Refer to Agent	

Street Name	From St	To St	Message	Job	Contact	Dates
	LINDEN ST	Intersection	Conflict with existing Street Use Permit.	12B-0124	Refer to Agent - Refer to Agent	
	MCALLISTER ST	Intersection	Conflict with existing Street Use Permit.	12B-0124	Refer to Agent - Refer to Agent	
	MCALLISTER ST	REDWOOD ST -	Conflict with existing Street Use Permit.	12B-0124	Refer to Agent - Refer to Agent	
	MYRTLE ST	GEARY BLVD -	Conflict with existing Street Use Permit.	12B-0124	Refer to Agent - Refer to Agent	
	MYRTLE ST	Intersection	Conflict with existing Street Use Permit.	12B-0124	Refer to Agent - Refer to Agent	
	OFARRELL ST \ STARR KING WAY	Intersection	Conflict with existing Street Use Permit.	12B-0124	Refer to Agent - Refer to Agent	
	OFARRELL ST \ STARR KING WAY	MYRTLE ST -	Conflict with existing Street Use Permit.	12B-0124	Refer to Agent - Refer to Agent	
	PETER YORKE WAY \ POST ST	DANIEL BURNHAM CT -	Conflict with existing Street Use Permit.	12B-0124	Refer to Agent - Refer to Agent	
	PETER YORKE WAY \ POST ST	Intersection	Conflict with existing Street Use Permit.	12B-0124	Refer to Agent - Refer to Agent	
	PINE ST	CALIFORNIA ST -	Conflict with existing Street Use Permit.	12B-0124	Refer to Agent - Refer to Agent	
	PINE ST	Intersection	Conflict with existing Street Use Permit.	12B-0124	Refer to Agent - Refer to Agent	
	REDWOOD ST	GOLDEN GATE AVE -	Conflict with existing Street Use Permit.	12B-0124	Refer to Agent - Refer to Agent	
	REDWOOD ST	Intersection	Conflict with existing Street Use Permit.	12B-0124	Refer to Agent - Refer to Agent	
	SUTTER ST	FERN ST -	Conflict with existing Street Use Permit.	12B-0124	Refer to Agent - Refer to Agent	
	SUTTER ST	Intersection	Conflict with existing Street Use Permit.	12B-0124	Refer to Agent - Refer to Agent	
	TURK ST	Intersection	Conflict with existing Street Use Permit.	12B-0124	Refer to Agent - Refer to Agent	
	GEARY BLVD	Intersection	Conflict with existing Street Use Permit.	12B-0127	Refer to Agent - Refer to Agent	
	AUSTIN ST	Intersection	Conflict with existing Street Use Permit.	12B-0131	Refer to Agent - Refer to Agent	
	AUSTIN ST	PINE ST -	Conflict with existing Street Use Permit.	12B-0131	Refer to Agent - Refer to Agent	
	BUSH ST	AUSTIN ST -	Conflict with existing Street Use Permit.	12B-0131	Refer to Agent - Refer to Agent	
	BUSH ST	Intersection	Conflict with existing Street Use Permit.	12B-0131	Refer to Agent - Refer to Agent	
	CALIFORNIA ST	Intersection	Conflict with existing Street Use Permit.	12B-0131	Refer to Agent - Refer to Agent	
	DANIEL BURNHAM CT	Intersection	Conflict with existing Street Use Permit.	12B-0131	Refer to Agent - Refer to Agent	
	DANIEL BURNHAM CT	SUTTER ST -	Conflict with existing Street Use Permit.	12B-0131	Refer to Agent - Refer to Agent	
	EDDY ST	Intersection	Conflict with existing Street Use Permit.	12B-0131	Refer to Agent - Refer to Agent	
	EDDY ST	WILLOW ST -	Conflict with existing Street Use Permit.	12B-0131	Refer to Agent - Refer to Agent	
	ELLIS ST	Intersection	Conflict with existing Street Use Permit.	12B-0131	Refer to Agent - Refer to Agent	
	ELLIS ST	OLIVE ST -	Conflict with existing Street Use Permit.	12B-0131	Refer to Agent - Refer to Agent	
	ELM ST	Intersection	Conflict with existing Street Use Permit.	12B-0131	Refer to Agent - Refer to Agent	

Street Name	From St	To St	Message	Job	Contact	Dates
	ELM ST	TURK ST -	Conflict with existing Street Use Permit.	12B-0131	Refer to Agent - Refer to Agent	
	FELL ST	Intersection	Conflict with existing Street Use Permit.	12B-0131	Refer to Agent - Refer to Agent	
	FELL ST	LINDEN ST -	Conflict with existing Street Use Permit.	12B-0131	Refer to Agent - Refer to Agent	
	FERN ST	BUSH ST -	Conflict with existing Street Use Permit.	12B-0131	Refer to Agent - Refer to Agent	
	FERN ST	Intersection	Conflict with existing Street Use Permit.	12B-0131	Refer to Agent - Refer to Agent	
	FULTON ST	Intersection	Conflict with existing Street Use Permit.	12B-0131	Refer to Agent - Refer to Agent	
	FULTON ST	MCALLISTER ST -	Conflict with existing Street Use Permit.	12B-0131	Refer to Agent - Refer to Agent	
	GEARY BLVD	Intersection	Conflict with existing Street Use Permit.	12B-0131	Refer to Agent - Refer to Agent	
	GEARY BLVD	PETER YORKE WAY \ POST ST -	Conflict with existing Street Use Permit.	12B-0131	Refer to Agent - Refer to Agent	
	GOLDEN GATE AVE	ELM ST -	Conflict with existing Street Use Permit.	12B-0131	Refer to Agent - Refer to Agent	
	GOLDEN GATE AVE	Intersection	Conflict with existing Street Use Permit.	12B-0131	Refer to Agent - Refer to Agent	
	GROVE ST	FULTON ST -	Conflict with existing Street Use Permit.	12B-0131	Refer to Agent - Refer to Agent	
	GROVE ST	Intersection	Conflict with existing Street Use Permit.	12B-0131	Refer to Agent - Refer to Agent	
	HAYES ST	Intersection	Conflict with existing Street Use Permit.	12B-0131	Refer to Agent - Refer to Agent	
	HAYES ST	IVY ST -	Conflict with existing Street Use Permit.	12B-0131	Refer to Agent - Refer to Agent	
	IVY ST	GROVE ST -	Conflict with existing Street Use Permit.	12B-0131	Refer to Agent - Refer to Agent	
	IVY ST	Intersection	Conflict with existing Street Use Permit.	12B-0131	Refer to Agent - Refer to Agent	
	LARCH ST	EDDY ST -	Conflict with existing Street Use Permit.	12B-0131	Refer to Agent - Refer to Agent	
	LARCH ST	Intersection	Conflict with existing Street Use Permit.	12B-0131	Refer to Agent - Refer to Agent	
	LINDEN ST	HAYES ST -	Conflict with existing Street Use Permit.	12B-0131	Refer to Agent - Refer to Agent	
	LINDEN ST	Intersection	Conflict with existing Street Use Permit.	12B-0131	Refer to Agent - Refer to Agent	
	MCALLISTER ST	Intersection	Conflict with existing Street Use Permit.	12B-0131	Refer to Agent - Refer to Agent	
	MCALLISTER ST	REDWOOD ST -	Conflict with existing Street Use Permit.	12B-0131	Refer to Agent - Refer to Agent	
	MYRTLE ST	GEARY BLVD -	Conflict with existing Street Use Permit.	12B-0131	Refer to Agent - Refer to Agent	
	MYRTLE ST	Intersection	Conflict with existing Street Use Permit.	12B-0131	Refer to Agent - Refer to Agent	
	OFARRELL ST \ STARR KING WAY	Intersection	Conflict with existing Street Use Permit.	12B-0131	Refer to Agent - Refer to Agent	
	OFARRELL ST \ STARR KING WAY	MYRTLE ST -	Conflict with existing Street Use Permit.	12B-0131	Refer to Agent - Refer to Agent	
	OLIVE ST	Intersection	Conflict with existing Street Use Permit.	12B-0131	Refer to Agent - Refer to Agent	
	OLIVE ST	OFARRELL ST \ STARR KING WAY -	Conflict with existing Street Use Permit.	12B-0131	Refer to Agent - Refer to Agent	

Street Name	From St	To St	Message	Job	Contact	Dates
	PETER YORKE WAY \ POST ST	DANIEL BURNHAM CT -	Conflict with existing Street Use Permit.	12B-0131	Refer to Agent - Refer to Agent	
	PETER YORKE WAY \ POST ST	Intersection	Conflict with existing Street Use Permit.	12B-0131	Refer to Agent - Refer to Agent	
	PINE ST	CALIFORNIA ST -	Conflict with existing Street Use Permit.	12B-0131	Refer to Agent - Refer to Agent	
	PINE ST	Intersection	Conflict with existing Street Use Permit.	12B-0131	Refer to Agent - Refer to Agent	
	REDWOOD ST	GOLDEN GATE AVE -	Conflict with existing Street Use Permit.	12B-0131	Refer to Agent - Refer to Agent	
	REDWOOD ST	Intersection	Conflict with existing Street Use Permit.	12B-0131	Refer to Agent - Refer to Agent	
	SUTTER ST	FERN ST -	Conflict with existing Street Use Permit.	12B-0131	Refer to Agent - Refer to Agent	
	SUTTER ST	Intersection	Conflict with existing Street Use Permit.	12B-0131	Refer to Agent - Refer to Agent	
	TURK ST	Intersection	Conflict with existing Street Use Permit.	12B-0131	Refer to Agent - Refer to Agent	
	TURK ST	LARCH ST -	Conflict with existing Street Use Permit.	12B-0131	Refer to Agent - Refer to Agent	
	WILLOW ST	ELLIS ST -	Conflict with existing Street Use Permit.	12B-0131	Refer to Agent - Refer to Agent	
	WILLOW ST	Intersection	Conflict with existing Street Use Permit.	12B-0131	Refer to Agent - Refer to Agent	
	EDDY ST	WILLOW ST -	Conflict with existing Street Use Permit.	12ECN-0978	800-743-5000 - 800-743-5000	Sep 6 2012-
	HAYES ST	Intersection	Conflict with existing Street Use Permit.	12TS-0138	Jana Lord 510-446-7234 - Jana Lord 510-446-7234	
	AUSTIN ST	Intersection	Conflict with existing Street Use Permit.	13B-0009	Refer to Agent - Refer to Agent	
	AUSTIN ST	PINE ST -	Conflict with existing Street Use Permit.	13B-0009	Refer to Agent - Refer to Agent	
	BUSH ST	AUSTIN ST -	Conflict with existing Street Use Permit.	13B-0009	Refer to Agent - Refer to Agent	
	BUSH ST	Intersection	Conflict with existing Street Use Permit.	13B-0009	Refer to Agent - Refer to Agent	
	CALIFORNIA ST	Intersection	Conflict with existing Street Use Permit.	13B-0009	Refer to Agent - Refer to Agent	
	DANIEL BURNHAM CT	Intersection	Conflict with existing Street Use Permit.	13B-0009	Refer to Agent - Refer to Agent	
	DANIEL BURNHAM CT	SUTTER ST -	Conflict with existing Street Use Permit.	13B-0009	Refer to Agent - Refer to Agent	
	EDDY ST	Intersection	Conflict with existing Street Use Permit.	13B-0009	Refer to Agent - Refer to Agent	
	EDDY ST	WILLOW ST -	Conflict with existing Street Use Permit.	13B-0009	Refer to Agent - Refer to Agent	
	ELLIS ST	Intersection	Conflict with existing Street Use Permit.	13B-0009	Refer to Agent - Refer to Agent	
	ELLIS ST	OLIVE ST -	Conflict with existing Street Use Permit.	13B-0009	Refer to Agent - Refer to Agent	
	ELM ST	Intersection	Conflict with existing Street Use Permit.	13B-0009	Refer to Agent - Refer to Agent	
	ELM ST	TURK ST -	Conflict with existing Street Use Permit.	13B-0009	Refer to Agent - Refer to Agent	
	FELL ST	Intersection	Conflict with existing Street Use Permit.	13B-0009	Refer to Agent - Refer to Agent	

Street Name	From St	To St	Message	Job	Contact	Dates
	FELL ST	LINDEN ST -	Conflict with existing Street Use Permit.	13B-0009	Refer to Agent - Refer to Agent	
	FERN ST	BUSH ST -	Conflict with existing Street Use Permit.	13B-0009	Refer to Agent - Refer to Agent	
	FERN ST	Intersection	Conflict with existing Street Use Permit.	13B-0009	Refer to Agent - Refer to Agent	
	FULTON ST	Intersection	Conflict with existing Street Use Permit.	13B-0009	Refer to Agent - Refer to Agent	
	FULTON ST	MCALLISTER ST -	Conflict with existing Street Use Permit.	13B-0009	Refer to Agent - Refer to Agent	
	GEARY BLVD	Intersection	Conflict with existing Street Use Permit.	13B-0009	Refer to Agent - Refer to Agent	
	GEARY BLVD	PETER YORKE WAY \ POST ST -	Conflict with existing Street Use Permit.	13B-0009	Refer to Agent - Refer to Agent	
	GOLDEN GATE AVE	ELM ST -	Conflict with existing Street Use Permit.	13B-0009	Refer to Agent - Refer to Agent	
	GOLDEN GATE AVE	Intersection	Conflict with existing Street Use Permit.	13B-0009	Refer to Agent - Refer to Agent	
	GROVE ST	FULTON ST -	Conflict with existing Street Use Permit.	13B-0009	Refer to Agent - Refer to Agent	
	GROVE ST	Intersection	Conflict with existing Street Use Permit.	13B-0009	Refer to Agent - Refer to Agent	
	HAYES ST	Intersection	Conflict with existing Street Use Permit.	13B-0009	Refer to Agent - Refer to Agent	
	HAYES ST	IVY ST -	Conflict with existing Street Use Permit.	13B-0009	Refer to Agent - Refer to Agent	
	IVY ST	GROVE ST -	Conflict with existing Street Use Permit.	13B-0009	Refer to Agent - Refer to Agent	
	IVY ST	Intersection	Conflict with existing Street Use Permit.	13B-0009	Refer to Agent - Refer to Agent	
	LARCH ST	EDDY ST -	Conflict with existing Street Use Permit.	13B-0009	Refer to Agent - Refer to Agent	
	LARCH ST	Intersection	Conflict with existing Street Use Permit.	13B-0009	Refer to Agent - Refer to Agent	
	LINDEN ST	HAYES ST -	Conflict with existing Street Use Permit.	13B-0009	Refer to Agent - Refer to Agent	
	LINDEN ST	Intersection	Conflict with existing Street Use Permit.	13B-0009	Refer to Agent - Refer to Agent	
	MCALLISTER ST	Intersection	Conflict with existing Street Use Permit.	13B-0009	Refer to Agent - Refer to Agent	
	MCALLISTER ST	REDWOOD ST -	Conflict with existing Street Use Permit.	13B-0009	Refer to Agent - Refer to Agent	
	MYRTLE ST	GEARY BLVD -	Conflict with existing Street Use Permit.	13B-0009	Refer to Agent - Refer to Agent	
	MYRTLE ST	Intersection	Conflict with existing Street Use Permit.	13B-0009	Refer to Agent - Refer to Agent	
	OFARRELL ST \ STARR KING WAY	Intersection	Conflict with existing Street Use Permit.	13B-0009	Refer to Agent - Refer to Agent	
	OFARRELL ST \ STARR KING WAY	MYRTLE ST -	Conflict with existing Street Use Permit.	13B-0009	Refer to Agent - Refer to Agent	
	OLIVE ST	Intersection	Conflict with existing Street Use Permit.	13B-0009	Refer to Agent - Refer to Agent	
	OLIVE ST	OFARRELL ST \ STARR KING WAY -	Conflict with existing Street Use Permit.	13B-0009	Refer to Agent - Refer to Agent	
	PETER YORKE WAY \ POST ST	DANIEL BURNHAM CT -	Conflict with existing Street Use Permit.	13B-0009	Refer to Agent - Refer to Agent	
	PETER YORKE WAY \ POST ST	Intersection	Conflict with existing Street Use Permit.	13B-0009	Refer to Agent - Refer to Agent	

Street Name	From St	To St	Message	Job	Contact	Dates
	PINE ST	CALIFORNIA ST -	Conflict with existing Street Use Permit.	13B-0009	Refer to Agent - Refer to Agent	
	PINE ST	Intersection	Conflict with existing Street Use Permit.	13B-0009	Refer to Agent - Refer to Agent	
	REDWOOD ST	GOLDEN GATE AVE -	Conflict with existing Street Use Permit.	13B-0009	Refer to Agent - Refer to Agent	
	REDWOOD ST	Intersection	Conflict with existing Street Use Permit.	13B-0009	Refer to Agent - Refer to Agent	
	SUTTER ST	FERN ST -	Conflict with existing Street Use Permit.	13B-0009	Refer to Agent - Refer to Agent	
	SUTTER ST	Intersection	Conflict with existing Street Use Permit.	13B-0009	Refer to Agent - Refer to Agent	
	TURK ST	Intersection	Conflict with existing Street Use Permit.	13B-0009	Refer to Agent - Refer to Agent	
	TURK ST	LARCH ST -	Conflict with existing Street Use Permit.	13B-0009	Refer to Agent - Refer to Agent	
	WILLOW ST	ELLIS ST -	Conflict with existing Street Use Permit.	13B-0009	Refer to Agent - Refer to Agent	
	WILLOW ST	Intersection	Conflict with existing Street Use Permit.	13B-0009	Refer to Agent - Refer to Agent	
	AUSTIN ST	Intersection	Conflict with existing Street Use Permit.	13B-0012	Refer to Agent - Refer to Agent	
	AUSTIN ST	PINE ST -	Conflict with existing Street Use Permit.	13B-0012	Refer to Agent - Refer to Agent	
	BUSH ST	AUSTIN ST -	Conflict with existing Street Use Permit.	13B-0012	Refer to Agent - Refer to Agent	
	BUSH ST	Intersection	Conflict with existing Street Use Permit.	13B-0012	Refer to Agent - Refer to Agent	
	CALIFORNIA ST	Intersection	Conflict with existing Street Use Permit.	13B-0012	Refer to Agent - Refer to Agent	
	DANIEL BURNHAM CT	Intersection	Conflict with existing Street Use Permit.	13B-0012	Refer to Agent - Refer to Agent	
	DANIEL BURNHAM CT	SUTTER ST -	Conflict with existing Street Use Permit.	13B-0012	Refer to Agent - Refer to Agent	
	FELL ST	Intersection	Conflict with existing Street Use Permit.	13B-0012	Refer to Agent - Refer to Agent	
	FERN ST	BUSH ST -	Conflict with existing Street Use Permit.	13B-0012	Refer to Agent - Refer to Agent	
	FERN ST	Intersection	Conflict with existing Street Use Permit.	13B-0012	Refer to Agent - Refer to Agent	
	GEARY BLVD	Intersection	Conflict with existing Street Use Permit.	13B-0012	Refer to Agent - Refer to Agent	
	GEARY BLVD	PETER YORKE WAY \ POST ST -	Conflict with existing Street Use Permit.	13B-0012	Refer to Agent - Refer to Agent	
	MYRTLE ST	GEARY BLVD -	Conflict with existing Street Use Permit.	13B-0012	Refer to Agent - Refer to Agent	
	MYRTLE ST	Intersection	Conflict with existing Street Use Permit.	13B-0012	Refer to Agent - Refer to Agent	
	OFARRELL ST \ STARR KING WAY	Intersection	Conflict with existing Street Use Permit.	13B-0012	Refer to Agent - Refer to Agent	
	OFARRELL ST \ STARR KING WAY	MYRTLE ST -	Conflict with existing Street Use Permit.	13B-0012	Refer to Agent - Refer to Agent	
	PETER YORKE WAY \ POST ST	DANIEL BURNHAM CT -	Conflict with existing Street Use Permit.	13B-0012	Refer to Agent - Refer to Agent	
	PETER YORKE WAY \ POST ST	Intersection	Conflict with existing Street Use Permit.	13B-0012	Refer to Agent - Refer to Agent	
	PINE ST	CALIFORNIA ST -	Conflict with existing Street Use Permit.	13B-0012	Refer to Agent - Refer to Agent	

Street Name	From St	To St	Message	Job	Contact	Dates
	PINE ST	Intersection	Conflict with existing Street Use Permit.	13B-0012	Refer to Agent - Refer to Agent	
	SUTTER ST	FERN ST -	Conflict with existing Street Use Permit.	13B-0012	Refer to Agent - Refer to Agent	
	SUTTER ST	Intersection	Conflict with existing Street Use Permit.	13B-0012	Refer to Agent - Refer to Agent	
	AUSTIN ST	Intersection	Conflict with existing Street Use Permit.	13B-0017	Refer to Agent - Refer to Agent	
	AUSTIN ST	PINE ST -	Conflict with existing Street Use Permit.	13B-0017	Refer to Agent - Refer to Agent	
	BUSH ST	AUSTIN ST -	Conflict with existing Street Use Permit.	13B-0017	Refer to Agent - Refer to Agent	
	BUSH ST	Intersection	Conflict with existing Street Use Permit.	13B-0017	Refer to Agent - Refer to Agent	
	CALIFORNIA ST	Intersection	Conflict with existing Street Use Permit.	13B-0017	Refer to Agent - Refer to Agent	
	DANIEL BURNHAM CT	Intersection	Conflict with existing Street Use Permit.	13B-0017	Refer to Agent - Refer to Agent	
	DANIEL BURNHAM CT	SUTTER ST -	Conflict with existing Street Use Permit.	13B-0017	Refer to Agent - Refer to Agent	
	EDDY ST	Intersection	Conflict with existing Street Use Permit.	13B-0017	Refer to Agent - Refer to Agent	
	EDDY ST	WILLOW ST -	Conflict with existing Street Use Permit.	13B-0017	Refer to Agent - Refer to Agent	
	ELLIS ST	Intersection	Conflict with existing Street Use Permit.	13B-0017	Refer to Agent - Refer to Agent	
	ELLIS ST	OLIVE ST -	Conflict with existing Street Use Permit.	13B-0017	Refer to Agent - Refer to Agent	
	ELM ST	Intersection	Conflict with existing Street Use Permit.	13B-0017	Refer to Agent - Refer to Agent	
	ELM ST	TURK ST -	Conflict with existing Street Use Permit.	13B-0017	Refer to Agent - Refer to Agent	
	FELL ST	Intersection	Conflict with existing Street Use Permit.	13B-0017	Refer to Agent - Refer to Agent	
	FELL ST	LINDEN ST -	Conflict with existing Street Use Permit.	13B-0017	Refer to Agent - Refer to Agent	
	FERN ST	BUSH ST -	Conflict with existing Street Use Permit.	13B-0017	Refer to Agent - Refer to Agent	
	FERN ST	Intersection	Conflict with existing Street Use Permit.	13B-0017	Refer to Agent - Refer to Agent	
	FULTON ST	Intersection	Conflict with existing Street Use Permit.	13B-0017	Refer to Agent - Refer to Agent	
	FULTON ST	MCALLISTER ST -	Conflict with existing Street Use Permit.	13B-0017	Refer to Agent - Refer to Agent	
	GEARY BLVD	Intersection	Conflict with existing Street Use Permit.	13B-0017	Refer to Agent - Refer to Agent	
	GEARY BLVD	PETER YORKE WAY \ POST ST -	Conflict with existing Street Use Permit.	13B-0017	Refer to Agent - Refer to Agent	
	GOLDEN GATE AVE	ELM ST -	Conflict with existing Street Use Permit.	13B-0017	Refer to Agent - Refer to Agent	
	GOLDEN GATE AVE	Intersection	Conflict with existing Street Use Permit.	13B-0017	Refer to Agent - Refer to Agent	
	GROVE ST	FULTON ST -	Conflict with existing Street Use Permit.	13B-0017	Refer to Agent - Refer to Agent	
	GROVE ST	Intersection	Conflict with existing Street Use Permit.	13B-0017	Refer to Agent - Refer to Agent	
	HAYES ST	Intersection	Conflict with existing Street Use Permit.	13B-0017	Refer to Agent - Refer to Agent	

Street Name	From St	To St	Message	Job	Contact	Dates
	HAYES ST	IVY ST -	Conflict with existing Street Use Permit.	13B-0017	Refer to Agent - Refer to Agent	
	IVY ST	GROVE ST -	Conflict with existing Street Use Permit.	13B-0017	Refer to Agent - Refer to Agent	
	IVY ST	Intersection	Conflict with existing Street Use Permit.	13B-0017	Refer to Agent - Refer to Agent	
	LARCH ST	EDDY ST -	Conflict with existing Street Use Permit.	13B-0017	Refer to Agent - Refer to Agent	
	LARCH ST	Intersection	Conflict with existing Street Use Permit.	13B-0017	Refer to Agent - Refer to Agent	
	LINDEN ST	HAYES ST -	Conflict with existing Street Use Permit.	13B-0017	Refer to Agent - Refer to Agent	
	LINDEN ST	Intersection	Conflict with existing Street Use Permit.	13B-0017	Refer to Agent - Refer to Agent	
	MCALLISTER ST	Intersection	Conflict with existing Street Use Permit.	13B-0017	Refer to Agent - Refer to Agent	
	MCALLISTER ST	REDWOOD ST -	Conflict with existing Street Use Permit.	13B-0017	Refer to Agent - Refer to Agent	
	MYRTLE ST	GEARY BLVD -	Conflict with existing Street Use Permit.	13B-0017	Refer to Agent - Refer to Agent	
	MYRTLE ST	Intersection	Conflict with existing Street Use Permit.	13B-0017	Refer to Agent - Refer to Agent	
	OFARRELL ST \ STARR KING WAY	Intersection	Conflict with existing Street Use Permit.	13B-0017	Refer to Agent - Refer to Agent	
	OFARRELL ST \ STARR KING WAY	MYRTLE ST -	Conflict with existing Street Use Permit.	13B-0017	Refer to Agent - Refer to Agent	
	OLIVE ST	Intersection	Conflict with existing Street Use Permit.	13B-0017	Refer to Agent - Refer to Agent	
	OLIVE ST	OFARRELL ST \ STARR KING WAY -	Conflict with existing Street Use Permit.	13B-0017	Refer to Agent - Refer to Agent	
	PETER YORKE WAY \ POST ST	DANIEL BURNHAM CT -	Conflict with existing Street Use Permit.	13B-0017	Refer to Agent - Refer to Agent	
	PETER YORKE WAY \ POST ST	Intersection	Conflict with existing Street Use Permit.	13B-0017	Refer to Agent - Refer to Agent	
	PINE ST	CALIFORNIA ST -	Conflict with existing Street Use Permit.	13B-0017	Refer to Agent - Refer to Agent	
	PINE ST	Intersection	Conflict with existing Street Use Permit.	13B-0017	Refer to Agent - Refer to Agent	
	REDWOOD ST	GOLDEN GATE AVE -	Conflict with existing Street Use Permit.	13B-0017	Refer to Agent - Refer to Agent	
	REDWOOD ST	Intersection	Conflict with existing Street Use Permit.	13B-0017	Refer to Agent - Refer to Agent	
	SUTTER ST	FERN ST -	Conflict with existing Street Use Permit.	13B-0017	Refer to Agent - Refer to Agent	
	SUTTER ST	Intersection	Conflict with existing Street Use Permit.	13B-0017	Refer to Agent - Refer to Agent	
	TURK ST	Intersection	Conflict with existing Street Use Permit.	13B-0017	Refer to Agent - Refer to Agent	
	TURK ST	LARCH ST -	Conflict with existing Street Use Permit.	13B-0017	Refer to Agent - Refer to Agent	
	WILLOW ST	ELLIS ST -	Conflict with existing Street Use Permit.	13B-0017	Refer to Agent - Refer to Agent	
	WILLOW ST	Intersection	Conflict with existing Street Use Permit.	13B-0017	Refer to Agent - Refer to Agent	
	HAYES ST	Intersection	Conflict with existing Street Use Permit.	13B-0020	Refer to Agent - Refer to Agent	
	AUSTIN ST	PINE ST -	Conflict with existing Street Use Permit.	13B-0034	Refer to Agent - Refer to Agent	

Street Name	From St	To St	Message	Job	Contact	Dates
	BUSH ST	AUSTIN ST -	Conflict with existing Street Use Permit.	13B-0034	Refer to Agent - Refer to Agent	
	DANIEL BURNHAM CT	SUTTER ST -	Conflict with existing Street Use Permit.	13B-0034	Refer to Agent - Refer to Agent	
	FERN ST	BUSH ST -	Conflict with existing Street Use Permit.	13B-0034	Refer to Agent - Refer to Agent	
	GEARY BLVD	PETER YORKE WAY \ POST ST -	Conflict with existing Street Use Permit.	13B-0034	Refer to Agent - Refer to Agent	
	PETER YORKE WAY \ POST ST	DANIEL BURNHAM CT -	Conflict with existing Street Use Permit.	13B-0034	Refer to Agent - Refer to Agent	
	PINE ST	Intersection	Conflict with existing Street Use Permit.	13B-0034	Refer to Agent - Refer to Agent	
	SUTTER ST	FERN ST -	Conflict with existing Street Use Permit.	13B-0034	Refer to Agent - Refer to Agent	
	AUSTIN ST	PINE ST -	Conflict with existing Street Use Permit.	13B-0035	Refer to Agent - Refer to Agent	
	BUSH ST	AUSTIN ST -	Conflict with existing Street Use Permit.	13B-0035	Refer to Agent - Refer to Agent	
	DANIEL BURNHAM CT	SUTTER ST -	Conflict with existing Street Use Permit.	13B-0035	Refer to Agent - Refer to Agent	
	FERN ST	BUSH ST -	Conflict with existing Street Use Permit.	13B-0035	Refer to Agent - Refer to Agent	
	GEARY BLVD	PETER YORKE WAY \ POST ST -	Conflict with existing Street Use Permit.	13B-0035	Refer to Agent - Refer to Agent	
	PETER YORKE WAY \ POST ST	DANIEL BURNHAM CT -	Conflict with existing Street Use Permit.	13B-0035	Refer to Agent - Refer to Agent	
	PINE ST	Intersection	Conflict with existing Street Use Permit.	13B-0035	Refer to Agent - Refer to Agent	
	SUTTER ST	FERN ST -	Conflict with existing Street Use Permit.	13B-0035	Refer to Agent - Refer to Agent	
	ELM ST	Intersection	Conflict with existing Street Use Permit.	13B-0037	Refer to Agent - Refer to Agent	
	ELM ST	TURK ST -	Conflict with existing Street Use Permit.	13B-0037	Refer to Agent - Refer to Agent	
	FULTON ST	Intersection	Conflict with existing Street Use Permit.	13B-0037	Refer to Agent - Refer to Agent	
	FULTON ST	MCALLISTER ST -	Conflict with existing Street Use Permit.	13B-0037	Refer to Agent - Refer to Agent	
	GOLDEN GATE AVE	ELM ST -	Conflict with existing Street Use Permit.	13B-0037	Refer to Agent - Refer to Agent	
	GOLDEN GATE AVE	Intersection	Conflict with existing Street Use Permit.	13B-0037	Refer to Agent - Refer to Agent	
	GROVE ST	FULTON ST -	Conflict with existing Street Use Permit.	13B-0037	Refer to Agent - Refer to Agent	
	GROVE ST	Intersection	Conflict with existing Street Use Permit.	13B-0037	Refer to Agent - Refer to Agent	
	MCALLISTER ST	Intersection	Conflict with existing Street Use Permit.	13B-0037	Refer to Agent - Refer to Agent	
	MCALLISTER ST	REDWOOD ST -	Conflict with existing Street Use Permit.	13B-0037	Refer to Agent - Refer to Agent	
	REDWOOD ST	GOLDEN GATE AVE -	Conflict with existing Street Use Permit.	13B-0037	Refer to Agent - Refer to Agent	
	REDWOOD ST	Intersection	Conflict with existing Street Use Permit.	13B-0037	Refer to Agent - Refer to Agent	
	TURK ST	Intersection	Conflict with existing Street Use Permit.	13B-0037	Refer to Agent - Refer to Agent	
	GROVE ST	Intersection	Conflict with existing Street Use Permit.	13B-0039	Refer to Agent - Refer to Agent	

Street Name	From St	To St	Message	Job	Contact	Dates
	HAYES ST	Intersection	Conflict with existing Street Use Permit.	13B-0039	Refer to Agent - Refer to Agent	
	HAYES ST	IVY ST -	Conflict with existing Street Use Permit.	13B-0039	Refer to Agent - Refer to Agent	
	IVY ST	GROVE ST -	Conflict with existing Street Use Permit.	13B-0039	Refer to Agent - Refer to Agent	
	IVY ST	Intersection	Conflict with existing Street Use Permit.	13B-0039	Refer to Agent - Refer to Agent	
	AUSTIN ST	Intersection	Conflict with existing Street Use Permit.	13B-0040	Refer to Agent - Refer to Agent	
	AUSTIN ST	PINE ST -	Conflict with existing Street Use Permit.	13B-0040	Refer to Agent - Refer to Agent	
	BUSH ST	AUSTIN ST -	Conflict with existing Street Use Permit.	13B-0040	Refer to Agent - Refer to Agent	
	BUSH ST	Intersection	Conflict with existing Street Use Permit.	13B-0040	Refer to Agent - Refer to Agent	
	DANIEL BURNHAM CT	Intersection	Conflict with existing Street Use Permit.	13B-0040	Refer to Agent - Refer to Agent	
	DANIEL BURNHAM CT	SUTTER ST -	Conflict with existing Street Use Permit.	13B-0040	Refer to Agent - Refer to Agent	
	EDDY ST	Intersection	Conflict with existing Street Use Permit.	13B-0040	Refer to Agent - Refer to Agent	
	EDDY ST	WILLOW ST -	Conflict with existing Street Use Permit.	13B-0040	Refer to Agent - Refer to Agent	
	ELLIS ST	Intersection	Conflict with existing Street Use Permit.	13B-0040	Refer to Agent - Refer to Agent	
	ELLIS ST	OLIVE ST -	Conflict with existing Street Use Permit.	13B-0040	Refer to Agent - Refer to Agent	
	ELM ST	Intersection	Conflict with existing Street Use Permit.	13B-0040	Refer to Agent - Refer to Agent	
	ELM ST	TURK ST -	Conflict with existing Street Use Permit.	13B-0040	Refer to Agent - Refer to Agent	
	FELL ST	Intersection	Conflict with existing Street Use Permit.	13B-0040	Refer to Agent - Refer to Agent	
	FELL ST	LINDEN ST -	Conflict with existing Street Use Permit.	13B-0040	Refer to Agent - Refer to Agent	
	FERN ST	BUSH ST -	Conflict with existing Street Use Permit.	13B-0040	Refer to Agent - Refer to Agent	
	FERN ST	Intersection	Conflict with existing Street Use Permit.	13B-0040	Refer to Agent - Refer to Agent	
	FULTON ST	Intersection	Conflict with existing Street Use Permit.	13B-0040	Refer to Agent - Refer to Agent	
	FULTON ST	MCALLISTER ST -	Conflict with existing Street Use Permit.	13B-0040	Refer to Agent - Refer to Agent	
	GEARY BLVD	Intersection	Conflict with existing Street Use Permit.	13B-0040	Refer to Agent - Refer to Agent	
	GOLDEN GATE AVE	ELM ST -	Conflict with existing Street Use Permit.	13B-0040	Refer to Agent - Refer to Agent	
	GOLDEN GATE AVE	Intersection	Conflict with existing Street Use Permit.	13B-0040	Refer to Agent - Refer to Agent	
	GROVE ST	FULTON ST -	Conflict with existing Street Use Permit.	13B-0040	Refer to Agent - Refer to Agent	
	GROVE ST	Intersection	Conflict with existing Street Use Permit.	13B-0040	Refer to Agent - Refer to Agent	
	HAYES ST	Intersection	Conflict with existing Street Use Permit.	13B-0040	Refer to Agent - Refer to Agent	
	HAYES ST	IVY ST -	Conflict with existing Street Use Permit.	13B-0040	Refer to Agent - Refer to Agent	

Street Name	From St	To St	Message	Job	Contact	Dates
	IVY ST	GROVE ST -	Conflict with existing Street Use Permit.	13B-0040	Refer to Agent - Refer to Agent	
	IVY ST	Intersection	Conflict with existing Street Use Permit.	13B-0040	Refer to Agent - Refer to Agent	
	LARCH ST	EDDY ST -	Conflict with existing Street Use Permit.	13B-0040	Refer to Agent - Refer to Agent	
	LARCH ST	Intersection	Conflict with existing Street Use Permit.	13B-0040	Refer to Agent - Refer to Agent	
	LINDEN ST	HAYES ST -	Conflict with existing Street Use Permit.	13B-0040	Refer to Agent - Refer to Agent	
	LINDEN ST	Intersection	Conflict with existing Street Use Permit.	13B-0040	Refer to Agent - Refer to Agent	
	MCALLISTER ST	Intersection	Conflict with existing Street Use Permit.	13B-0040	Refer to Agent - Refer to Agent	
	MCALLISTER ST	REDWOOD ST -	Conflict with existing Street Use Permit.	13B-0040	Refer to Agent - Refer to Agent	
	MYRTLE ST	GEARY BLVD -	Conflict with existing Street Use Permit.	13B-0040	Refer to Agent - Refer to Agent	
	MYRTLE ST	Intersection	Conflict with existing Street Use Permit.	13B-0040	Refer to Agent - Refer to Agent	
	OFARRELL ST \ STARR KING WAY	Intersection	Conflict with existing Street Use Permit.	13B-0040	Refer to Agent - Refer to Agent	
	OFARRELL ST \ STARR KING WAY	MYRTLE ST -	Conflict with existing Street Use Permit.	13B-0040	Refer to Agent - Refer to Agent	
	OLIVE ST	Intersection	Conflict with existing Street Use Permit.	13B-0040	Refer to Agent - Refer to Agent	
	OLIVE ST	OFARRELL ST \ STARR KING WAY -	Conflict with existing Street Use Permit.	13B-0040	Refer to Agent - Refer to Agent	
	PETER YORKE WAY \ POST ST	DANIEL BURNHAM CT -	Conflict with existing Street Use Permit.	13B-0040	Refer to Agent - Refer to Agent	
	PETER YORKE WAY \ POST ST	Intersection	Conflict with existing Street Use Permit.	13B-0040	Refer to Agent - Refer to Agent	
	PINE ST	Intersection	Conflict with existing Street Use Permit.	13B-0040	Refer to Agent - Refer to Agent	
	REDWOOD ST	GOLDEN GATE AVE -	Conflict with existing Street Use Permit.	13B-0040	Refer to Agent - Refer to Agent	
	REDWOOD ST	Intersection	Conflict with existing Street Use Permit.	13B-0040	Refer to Agent - Refer to Agent	
	SUTTER ST	FERN ST -	Conflict with existing Street Use Permit.	13B-0040	Refer to Agent - Refer to Agent	
	SUTTER ST	Intersection	Conflict with existing Street Use Permit.	13B-0040	Refer to Agent - Refer to Agent	
	TURK ST	Intersection	Conflict with existing Street Use Permit.	13B-0040	Refer to Agent - Refer to Agent	
	TURK ST	LARCH ST -	Conflict with existing Street Use Permit.	13B-0040	Refer to Agent - Refer to Agent	
	WILLOW ST	ELLIS ST -	Conflict with existing Street Use Permit.	13B-0040	Refer to Agent - Refer to Agent	
	WILLOW ST	Intersection	Conflict with existing Street Use Permit.	13B-0040	Refer to Agent - Refer to Agent	
	FELL ST	Intersection	Conflict with existing Street Use Permit.	13B-0041	Refer to Agent - Refer to Agent	
	FULTON ST	Intersection	Conflict with existing Street Use Permit.	13B-0041	Refer to Agent - Refer to Agent	
	FULTON ST	MCALLISTER ST -	Conflict with existing Street Use Permit.	13B-0041	Refer to Agent - Refer to Agent	
	GOLDEN GATE AVE	Intersection	Conflict with existing Street Use Permit.	13B-0041	Refer to Agent - Refer to Agent	

Street Name	From St	To St	Message	Job	Contact	Dates
	GROVE ST	FULTON ST -	Conflict with existing Street Use Permit.	13B-0041	Refer to Agent - Refer to Agent	
	GROVE ST	Intersection	Conflict with existing Street Use Permit.	13B-0041	Refer to Agent - Refer to Agent	
	MCALLISTER ST	Intersection	Conflict with existing Street Use Permit.	13B-0041	Refer to Agent - Refer to Agent	
	GEARY BLVD	Intersection	Conflict with existing Street Use Permit.	13B-0045	Refer to Agent - Refer to Agent	
	LINDEN ST	HAYES ST -	Conflict with existing Street Use Permit.	13TC-0155	Refer to Agent - Refer to Agent	Mar 16 2013-Mar 15 2014
	FELL ST	Intersection	Please see special paving requirements for Moratorium Streets.	1574J		Oct 7 2010-Oct 7 2015
	BUSH ST	Intersection	Please see special paving requirements for Moratorium Streets.	1632J		Sep 3 2011-Sep 3 2016
	AUSTIN ST	PINE ST -	Banners are allowed on this street	N/A		
	AUSTIN ST	PINE ST -	DPT Blue Book Traffic Restriction. Time of day during which lanes must be kept clear: EAST 7AM - 7PM EVERYDAY // WEST 7AM - 7PM EVERYDAY	N/A		
	BUSH ST	AUSTIN ST -	Banners are allowed on this street	N/A		
	BUSH ST	AUSTIN ST -	DPT Blue Book Traffic Restriction. Time of day during which lanes must be kept clear: EAST 7AM - 7PM EVERYDAY // WEST 7AM - 7PM EVERYDAY	N/A		
	CALIFORNIA ST	SACRAMENTO ST -	DPT Blue Book Traffic Restriction. Time of day during which lanes must be kept clear: EAST 7AM - 9AM 3PM - 7PM MONDAY THROUGH FRIDAY // WEST 7AM - 9AM 3PM - 7PM MONDAY THROUGH FRIDAY	N/A		
	CLAY ST	Intersection	Under G095 requirement, Contractor shall contact Muni Overhead Line Division of any work 10 feet in horizontal or vertical direction of overhead lines. Contact: Tim Lipps @ (415) 554-9227	N/A		
	DANIEL BURNHAM CT	SUTTER ST -	Banners are allowed on this street	N/A		
	DANIEL BURNHAM CT	SUTTER ST -	DPT Blue Book Traffic Restriction. Time of day during which lanes must be kept clear: EAST 7AM - 7PM EVERYDAY // WEST 7AM - 7PM EVERYDAY	N/A		
	EDDY ST	Intersection	Please refer to Figure 12 of Section 9.4(A) of the DPW Order No. 171,442 for special conditions for excavation in the vicinity of AWSS.	N/A		
	EDDY ST	Intersection	Under G095 requirement, Contractor shall contact Muni Overhead Line Division of any work 10 feet in horizontal or vertical direction of overhead lines. Contact: Tim Lipps @ (415) 554-9227	N/A		

Street Name	From St	To St	Message	Job	Contact	Dates
	EDDY ST	WILLOW ST -	Banners are allowed on this street	N/A		
	EDDY ST	WILLOW ST -	DPT Blue Book Traffic Restriction. Time of day during which lanes must be kept clear: EAST 7AM - 7PM EVERYDAY // WEST 7AM - 7PM EVERYDAY	N/A		
	EDDY ST	WILLOW ST -	Please refer to Figure 12 of Section 9.4(A) of the DPW Order No. 171,442 for special conditions for excavation in the vicinity of AWSS.	N/A		
	ELLIS ST	Intersection	Please refer to Figure 12 of Section 9.4(A) of the DPW Order No. 171,442 for special conditions for excavation in the vicinity of AWSS.	N/A		
	ELLIS ST	OLIVE ST -	Banners are allowed on this street	N/A		
	ELLIS ST	OLIVE ST -	DPT Blue Book Traffic Restriction. Time of day during which lanes must be kept clear: EAST 7AM - 7PM EVERYDAY // WEST 7AM - 7PM EVERYDAY	N/A		
	ELM ST	Intersection	Please refer to Figure 12 of Section 9.4(A) of the DPW Order No. 171,442 for special conditions for excavation in the vicinity of AWSS.	N/A		
	ELM ST	TURK ST -	Banners are allowed on this street	N/A		
	ELM ST	TURK ST -	DPT Blue Book Traffic Restriction. Time of day during which lanes must be kept clear: EAST 7AM - 7PM EVERYDAY // WEST 7AM - 7PM EVERYDAY	N/A		
	ELM ST	TURK ST -	Please refer to Figure 12 of Section 9.4(A) of the DPW Order No. 171,442 for special conditions for excavation in the vicinity of AWSS.	N/A		
	FELL ST	LINDEN ST -	Banners are allowed on this street	N/A		
	FELL ST	LINDEN ST -	DPT Blue Book Traffic Restriction. Time of day during which lanes must be kept clear: EAST 7AM - 7PM EVERYDAY // WEST 7AM - 7PM EVERYDAY	N/A		
	FERN ST	BUSH ST -	Banners are allowed on this street	N/A		
	FERN ST	BUSH ST -	DPT Blue Book Traffic Restriction. Time of day during which lanes must be kept clear: EAST 7AM - 7PM EVERYDAY // WEST 7AM - 7PM EVERYDAY	N/A		
	FULTON ST	Intersection	Please refer to Figure 12 of Section 9.4(A) of the DPW Order No. 171,442 for special conditions for excavation in the vicinity of AWSS.	N/A		

Street Name	From St	To St	Message	Job	Contact	Dates
	FULTON ST	Intersection	Under G095 requirement, Contractor shall contact Muni Overhead Line Division of any work 10 feet in horizontal or vertical direction of overhead lines. Contact: Tim Lipps @ (415) 554-9227	N/A		
	FULTON ST	MCALLISTER ST -	Banners are allowed on this street	N/A		
	FULTON ST	MCALLISTER ST -	DPT Blue Book Traffic Restriction. Time of day during which lanes must be kept clear: EAST 7AM - 7PM EVERYDAY // WEST 7AM - 7PM EVERYDAY	N/A		
	FULTON ST	MCALLISTER ST -	Please refer to Figure 12 of Section 9.4(A) of the DPW Order No. 171,442 for special conditions for excavation in the vicinity of AWSS.	N/A		
	FULTON ST	MCALLISTER ST -	Under G095 requirement, Contractor shall contact Muni Overhead Line Division of any work 10 feet in horizontal or vertical direction of overhead lines. Contact: Tim Lipps @ (415) 554-9227	N/A		
	GEARY BLVD	Intersection	Please refer to Figure 12 of Section 9.4(A) of the DPW Order No. 171,442 for special conditions for excavation in the vicinity of AWSS.	N/A		
	GEARY BLVD	Intersection	Red light photo enforcement equipment located near intersection. Excavating parties are responsible for any damage to these facilities incurred by their excavation activity. For more information, contact David Valle-Schwenk of DPT at 415-554-2366.	N/A		
	GEARY BLVD	PETER YORKE WAY \ POST ST -	DPT Blue Book Traffic Restriction. Time of day during which lanes must be kept clear: EAST 7AM - 7PM EVERYDAY // WEST 7AM - 7PM EVERYDAY	N/A		
	GEARY BLVD	PETER YORKE WAY \ POST ST -	Red light photo enforcement equipment located near intersection. Excavating parties are responsible for any damage to these facilities incurred by their excavation activity. For more information, contact David Valle-Schwenk of DPT at 415-554-2366.	N/A		
	GOLDEN GATE AVE	ELM ST -	Banners are allowed on this street	N/A		
	GOLDEN GATE AVE	ELM ST -	DPT Blue Book Traffic Restriction. Time of day during which lanes must be kept clear: EAST 7AM - 7PM EVERYDAY // WEST 7AM - 7PM EVERYDAY	N/A		
	GOLDEN GATE AVE	ELM ST -	Please refer to Figure 12 of Section 9.4(A) of the DPW Order No. 171,442 for special conditions for excavation in the vicinity of AWSS.	N/A		

Street Name	From St	To St	Message	Job	Contact	Dates
	GOLDEN GATE AVE	Intersection	Please refer to Figure 12 of Section 9.4(A) of the DPW Order No. 171,442 for special conditions for excavation in the vicinity of AWSS.	N/A		
	GROVE ST	FULTON ST -	Banners are allowed on this street	N/A		
	GROVE ST	FULTON ST -	DPT Blue Book Traffic Restriction. Time of day during which lanes must be kept clear: EAST 7AM - 7PM EVERYDAY // WEST 7AM - 7PM EVERYDAY	N/A		
	GROVE ST	FULTON ST -	Please refer to Figure 12 of Section 9.4(A) of the DPW Order No. 171,442 for special conditions for excavation in the vicinity of AWSS.	N/A		
	GROVE ST	FULTON ST -	Under G095 requirement, Contractor shall contact Muni Overhead Line Division of any work 10 feet in horizontal or vertical direction of overhead lines. Contact: Tim Lipps @ (415) 554-9227	N/A		
	GROVE ST	Intersection	Blocks with Bicycle Route designations require special attention. For details see Section 10 of DPT's Blue Book and Section 6.3 of DPW's Order No. 171.442.	N/A		
	GROVE ST	Intersection	Please refer to Figure 12 of Section 9.4(A) of the DPW Order No. 171,442 for special conditions for excavation in the vicinity of AWSS.	N/A		
	GROVE ST	Intersection	Under G095 requirement, Contractor shall contact Muni Overhead Line Division of any work 10 feet in horizontal or vertical direction of overhead lines. Contact: Tim Lipps @ (415) 554-9227	N/A		
	HAYES ST	Intersection	Please refer to Figure 12 of Section 9.4(A) of the DPW Order No. 171,442 for special conditions for excavation in the vicinity of AWSS.	N/A		
	HAYES ST	Intersection	Under G095 requirement, Contractor shall contact Muni Overhead Line Division of any work 10 feet in horizontal or vertical direction of overhead lines. Contact: Tim Lipps @ (415) 554-9227	N/A		
	HAYES ST	IVY ST -	Banners are allowed on this street	N/A		
	HAYES ST	IVY ST -	DPT Blue Book Traffic Restriction. Time of day during which lanes must be kept clear: EAST 7AM - 7PM EVERYDAY // WEST 7AM - 7PM EVERYDAY	N/A		
	HAYES ST	IVY ST -	Please refer to Figure 12 of Section 9.4(A) of the DPW Order No. 171,442 for special conditions for excavation in the vicinity of AWSS.	N/A		

"IMPROVING THE QUALITY OF LIFE IN SAN FRANCISCO" We are dedicated individuals committed to teamwork, customer service and continuous improvement in partnership with the community.

Customer Service

Teamwork

Continuous Improvement

Street Name	From St	To St	Message	Job	Contact	Dates
	HAYES ST	IVY ST -	Under G095 requirement, Contractor shall contact Muni Overhead Line Division of any work 10 feet in horizontal or vertical direction of overhead lines. Contact: Tim Lipps @ (415) 554-9227	N/A		
	IVY ST	GROVE ST -	Banners are allowed on this street	N/A		
	IVY ST	GROVE ST -	DPT Blue Book Traffic Restriction. Time of day during which lanes must be kept clear: EAST 7AM - 7PM EVERYDAY // WEST 7AM - 7PM EVERYDAY	N/A		
	IVY ST	GROVE ST -	Please refer to Figure 12 of Section 9.4(A) of the DPW Order No. 171,442 for special conditions for excavation in the vicinity of AWSS.	N/A		
	IVY ST	GROVE ST -	Under G095 requirement, Contractor shall contact Muni Overhead Line Division of any work 10 feet in horizontal or vertical direction of overhead lines. Contact: Tim Lipps @ (415) 554-9227	N/A		
	IVY ST	Intersection	Please refer to Figure 12 of Section 9.4(A) of the DPW Order No. 171,442 for special conditions for excavation in the vicinity of AWSS.	N/A		
	IVY ST	Intersection	Under G095 requirement, Contractor shall contact Muni Overhead Line Division of any work 10 feet in horizontal or vertical direction of overhead lines. Contact: Tim Lipps @ (415) 554-9227	N/A		
	LARCH ST	EDDY ST -	Banners are allowed on this street	N/A		
	LARCH ST	EDDY ST -	DPT Blue Book Traffic Restriction. Time of day during which lanes must be kept clear: EAST 7AM - 7PM EVERYDAY // WEST 7AM - 7PM EVERYDAY	N/A		
	LARCH ST	EDDY ST -	Please refer to Figure 12 of Section 9.4(A) of the DPW Order No. 171,442 for special conditions for excavation in the vicinity of AWSS.	N/A		
	LARCH ST	Intersection	Please refer to Figure 12 of Section 9.4(A) of the DPW Order No. 171,442 for special conditions for excavation in the vicinity of AWSS.	N/A		
	LINDEN ST	HAYES ST -	Banners are allowed on this street	N/A		
	LINDEN ST	HAYES ST -	DPT Blue Book Traffic Restriction. Time of day during which lanes must be kept clear: EAST 7AM - 7PM EVERYDAY // WEST 7AM - 7PM EVERYDAY	N/A		

Street Name	From St	To St	Message	Job	Contact	Dates
	MCALLISTER ST	Intersection	Blocks with Bicycle Route designations require special attention. For details see Section 10 of DPT's Blue Book and Section 6.3 of DPW's Order No. 171.442.	N/A		
	MCALLISTER ST	Intersection	Please refer to Figure 12 of Section 9.4(A) of the DPW Order No. 171,442 for special conditions for excavation in the vicinity of AWSS.	N/A		
	MCALLISTER ST	Intersection	Under G095 requirement, Contractor shall contact Muni Overhead Line Division of any work 10 feet in horizontal or vertical direction of overhead lines. Contact: Tim Lipps @ (415) 554-9227	N/A		
	MCALLISTER ST	REDWOOD ST -	Banners are allowed on this street	N/A		
	MCALLISTER ST	REDWOOD ST -	DPT Blue Book Traffic Restriction. Time of day during which lanes must be kept clear: EAST 7AM - 7PM EVERYDAY // WEST 7AM - 7PM EVERYDAY	N/A		
	MCALLISTER ST	REDWOOD ST -	Please refer to Figure 12 of Section 9.4(A) of the DPW Order No. 171,442 for special conditions for excavation in the vicinity of AWSS.	N/A		
	MYRTLE ST	GEARY BLVD -	Banners are allowed on this street	N/A		
	MYRTLE ST	GEARY BLVD -	DPT Blue Book Traffic Restriction. Time of day during which lanes must be kept clear: EAST 7AM - 7PM EVERYDAY // WEST 7AM - 7PM EVERYDAY	N/A		
	MYRTLE ST	GEARY BLVD -	Red light photo enforcement equipment located near intersection. Excavating parties are responsible for any damage to these facilities incurred by their excavation activity. For more information, contact David Valle-Schwenk of DPT at 415-554-2366.	N/A		
	OFARRELL ST \ STARR KING WAY	MYRTLE ST -	Banners are allowed on this street	N/A		
	OFARRELL ST \ STARR KING WAY	MYRTLE ST -	DPT Blue Book Traffic Restriction. Time of day during which lanes must be kept clear: EAST 7AM - 7PM EVERYDAY // WEST 7AM - 7PM EVERYDAY	N/A		
	OLIVE ST	OFARRELL ST \ STARR KING WAY -	Banners are allowed on this street	N/A		
	OLIVE ST	OFARRELL ST \ STARR KING WAY -	DPT Blue Book Traffic Restriction. Time of day during which lanes must be kept clear: EAST 7AM - 7PM EVERYDAY // WEST 7AM - 7PM EVERYDAY	N/A		
	PETER YORKE WAY \ POST ST	DANIEL BURNHAM CT -	Banners are allowed on this street	N/A		

Street Name	From St	To St	Message	Job	Contact	Dates
	PETER YORKE WAY \ POST ST	DANIEL BURNHAM CT -	DPT Blue Book Traffic Restriction. Time of day during which lanes must be kept clear: EAST 7AM - 7PM EVERYDAY // WEST 7AM - 7PM EVERYDAY	N/A		
	PETER YORKE WAY \ POST ST	Intersection	Blocks with Bicycle Route designations require special attention. For details see Section 10 of DPT's Blue Book and Section 6.3 of DPW's Order No. 171.442.	N/A		
	PETER YORKE WAY \ POST ST	Intersection	Under G095 requirement, Contractor shall contact Muni Overhead Line Division of any work 10 feet in horizontal or vertical direction of overhead lines. Contact: Tim Lipps @ (415) 554-9227	N/A		
	PINE ST	CALIFORNIA ST -	Banners are allowed on this street	N/A		
	PINE ST	CALIFORNIA ST -	DPT Blue Book Traffic Restriction. Time of day during which lanes must be kept clear: EAST 7AM - 7PM EVERYDAY // WEST 7AM - 7PM EVERYDAY	N/A		
	PINE ST	Intersection	Please refer to Figure 12 of Section 9.4(A) of the DPW Order No. 171,442 for special conditions for excavation in the vicinity of AWSS.	N/A		
	REDWOOD ST	GOLDEN GATE AVE -	Banners are allowed on this street	N/A		
	REDWOOD ST	GOLDEN GATE AVE -	DPT Blue Book Traffic Restriction. Time of day during which lanes must be kept clear: EAST 7AM - 7PM EVERYDAY // WEST 7AM - 7PM EVERYDAY	N/A		
	REDWOOD ST	GOLDEN GATE AVE -	Please refer to Figure 12 of Section 9.4(A) of the DPW Order No. 171,442 for special conditions for excavation in the vicinity of AWSS.	N/A		
	REDWOOD ST	Intersection	Please refer to Figure 12 of Section 9.4(A) of the DPW Order No. 171,442 for special conditions for excavation in the vicinity of AWSS.	N/A		
	SACRAMENTO ST	CLAY ST -	DPT Blue Book Traffic Restriction. Time of day during which lanes must be kept clear: EAST 7AM - 9AM 3PM - 7PM MONDAY THROUGH FRIDAY // WEST 7AM - 9AM 3PM - 7PM MONDAY THROUGH FRIDAY	N/A		
	SACRAMENTO ST	Intersection	Please refer to Figure 12 of Section 9.4(A) of the DPW Order No. 171,442 for special conditions for excavation in the vicinity of AWSS.	N/A		
	SACRAMENTO ST	Intersection	Under G095 requirement, Contractor shall contact Muni Overhead Line Division of any work 10 feet in horizontal or vertical direction of overhead lines. Contact: Tim Lipps @ (415) 554-9227	N/A		

Street Name	From St	To St	Message	Job	Contact	Dates
	SUTTER ST	FERN ST -	Banners are allowed on this street	N/A		
	SUTTER ST	FERN ST -	DPT Blue Book Traffic Restriction. Time of day during which lanes must be kept clear: EAST 7AM - 7PM EVERYDAY // WEST 7AM - 7PM EVERYDAY	N/A		
	SUTTER ST	Intersection	Blocks with Bicycle Route designations require special attention. For details see Section 10 of DPT's Blue Book and Section 6.3 of DPW's Order No. 171.442.	N/A		
	SUTTER ST	Intersection	Please refer to Figure 12 of Section 9.4(A) of the DPW Order No. 171,442 for special conditions for excavation in the vicinity of AWSS.	N/A		
	SUTTER ST	Intersection	Under G095 requirement, Contractor shall contact Muni Overhead Line Division of any work 10 feet in horizontal or vertical direction of overhead lines. Contact: Tim Lipps @ (415) 554-9227	N/A		
	TURK ST	Intersection	Please refer to Figure 12 of Section 9.4(A) of the DPW Order No. 171,442 for special conditions for excavation in the vicinity of AWSS.	N/A		
	TURK ST	LARCH ST -	Banners are allowed on this street	N/A		
	TURK ST	LARCH ST -	DPT Blue Book Traffic Restriction. Time of day during which lanes must be kept clear: EAST 7AM - 7PM EVERYDAY // WEST 7AM - 7PM EVERYDAY	N/A		
	TURK ST	LARCH ST -	Please refer to Figure 12 of Section 9.4(A) of the DPW Order No. 171,442 for special conditions for excavation in the vicinity of AWSS.	N/A		
	WILLOW ST	ELLIS ST -	Banners are allowed on this street	N/A		
	WILLOW ST	ELLIS ST -	DPT Blue Book Traffic Restriction. Time of day during which lanes must be kept clear: EAST 7AM - 7PM EVERYDAY // WEST 7AM - 7PM EVERYDAY	N/A		
	WILLOW ST	ELLIS ST -	Please refer to Figure 12 of Section 9.4(A) of the DPW Order No. 171,442 for special conditions for excavation in the vicinity of AWSS.	N/A		
	WILLOW ST	Intersection	Please refer to Figure 12 of Section 9.4(A) of the DPW Order No. 171,442 for special conditions for excavation in the vicinity of AWSS.	N/A		

Street Name	From St	To St	Message	Job	Contact	Dates
	HAYES ST	Intersection	This block has been designated as a detour route for the Central Freeway Replacement Project. Special requirements may apply. Please contact Cathal Hennessy of DPT at 554-2338 for more details.	N/A	Manito Velasco - (415) 554-2338	
	TURK ST	Intersection	This block has been designated as a detour route for the Central Freeway Replacement Project. Special requirements may apply. Please contact Cathal Hennessy of DPT at 554-2338 for more details.	N/A	Manito Velasco - (415) 554-2338	
	HAYES ST	Intersection	Proposed Paving.	PAVING	Richard Lee -	Sep 1 2014-May 23 2015
	AUSTIN ST	Intersection	Proposed Paving.	PAVING	Au Bui -	Aug 12 2013-Mar 28 2014
	AUSTIN ST	PINE ST -	Proposed Paving.	PAVING	Au Bui -	Aug 12 2013-Mar 28 2014
	BUSH ST	AUSTIN ST -	Proposed Paving.	PAVING	Au Bui -	Aug 12 2013-Mar 28 2014
	CALIFORNIA ST	Intersection	Proposed Paving.	PAVING	Au Bui -	Aug 12 2013-Mar 28 2014
	CALIFORNIA ST	SACRAMENTO ST -	Proposed Paving.	PAVING	Au Bui -	Aug 12 2013-Mar 28 2014
	CLAY ST	Intersection	Proposed Paving.	PAVING	Au Bui -	Aug 12 2013-Mar 28 2014
	DANIEL BURNHAM CT	Intersection	Proposed Paving.	PAVING	Au Bui -	Aug 12 2013-Mar 28 2014
	DANIEL BURNHAM CT	SUTTER ST -	Proposed Paving.	PAVING	Au Bui -	Aug 12 2013-Mar 28 2014
	EDDY ST	Intersection	Proposed Paving.	PAVING	Au Bui -	Aug 12 2013-Mar 28 2014
	EDDY ST	WILLOW ST -	Proposed Paving.	PAVING	Au Bui -	Aug 12 2013-Mar 28 2014
	ELLIS ST	Intersection	Proposed Paving.	PAVING	Au Bui -	Aug 12 2013-Mar 28 2014
	ELLIS ST	OLIVE ST -	Proposed Paving.	PAVING	Au Bui -	Aug 12 2013-Mar 28 2014
	ELM ST	Intersection	Proposed Paving.	PAVING	Au Bui -	Aug 12 2013-Mar 28 2014
	ELM ST	TURK ST -	Proposed Paving.	PAVING	Au Bui -	Aug 12 2013-Mar 28 2014
	FELL ST	LINDEN ST -	Proposed Paving.	PAVING	Au Bui -	Aug 12 2013-Mar 28 2014
	FERN ST	BUSH ST -	Proposed Paving.	PAVING	Au Bui -	Aug 12 2013-Mar 28 2014
	FERN ST	Intersection	Proposed Paving.	PAVING	Au Bui -	Aug 12 2013-Mar 28 2014
	FULTON ST	Intersection	Proposed Paving.	PAVING	Au Bui -	Aug 12 2013-Mar 28 2014
	FULTON ST	MCALLISTER ST -	Proposed Paving.	PAVING	Au Bui -	Aug 12 2013-Mar 28 2014
	GEARY BLVD	Intersection	Proposed Paving.	PAVING	Au Bui -	Aug 12 2013-Mar 28 2014
	GEARY BLVD	PETER YORKE WAY \ POST ST -	Proposed Paving.	PAVING	Au Bui -	Aug 12 2013-Mar 28 2014
	GOLDEN GATE AVE	ELM ST -	Proposed Paving.	PAVING	Au Bui -	Aug 12 2013-Mar 28 2014
	GOLDEN GATE AVE	Intersection	Proposed Paving.	PAVING	Au Bui -	Aug 12 2013-Mar 28 2014
	GROVE ST	FULTON ST -	Proposed Paving.	PAVING	Au Bui -	Aug 12 2013-Mar 28 2014
	GROVE ST	Intersection	Proposed Paving.	PAVING	Au Bui -	Aug 12 2013-Mar 28 2014
	HAYES ST	IVY ST -	Proposed Paving.	PAVING	Au Bui -	Aug 12 2013-Mar 28 2014
	IVY ST	GROVE ST -	Proposed Paving.	PAVING	Au Bui -	Aug 12 2013-Mar 28 2014
	IVY ST	Intersection	Proposed Paving.	PAVING	Au Bui -	Aug 12 2013-Mar 28 2014
	LARCH ST	EDDY ST -	Proposed Paving.	PAVING	Au Bui -	Aug 12 2013-Mar 28 2014
	LARCH ST	Intersection	Proposed Paving.	PAVING	Au Bui -	Aug 12 2013-Mar 28 2014
	LINDEN ST	HAYES ST -	Proposed Paving.	PAVING	Au Bui -	Aug 12 2013-Mar 28 2014
	LINDEN ST	Intersection	Proposed Paving.	PAVING	Au Bui -	Aug 12 2013-Mar 28 2014
	MCALLISTER ST	REDWOOD ST -	Proposed Paving.	PAVING	Au Bui -	Aug 12 2013-Mar 28 2014

"IMPROVING THE QUALITY OF LIFE IN SAN FRANCISCO" We are dedicated individuals committed to teamwork, customer service and continuous improvement in partnership with the community.

Customer Service

Teamwork

Continuous Improvement

Street Name	From St	To St	Message	Job	Contact	Dates
	MYRTLE ST	GEARY BLVD -	Proposed Paving.	PAVING	Au Bui -	Aug 12 2013-Mar 28 2014
	MYRTLE ST	Intersection	Proposed Paving.	PAVING	Au Bui -	Aug 12 2013-Mar 28 2014
	OFARRELL ST \ STARR KING WAY	Intersection	Proposed Paving.	PAVING	Au Bui -	Aug 12 2013-Mar 28 2014
	OFARRELL ST \ STARR KING WAY	MYRTLE ST -	Proposed Paving.	PAVING	Au Bui -	Aug 12 2013-Mar 28 2014
	OLIVE ST	Intersection	Proposed Paving.	PAVING	Au Bui -	Aug 12 2013-Mar 28 2014
	OLIVE ST	OFARRELL ST \ STARR KING WAY -	Proposed Paving.	PAVING	Au Bui -	Aug 12 2013-Mar 28 2014
	PETER YORKE WAY \ POST ST	DANIEL BURNHAM CT -	Proposed Paving.	PAVING	Au Bui -	Aug 12 2013-Mar 28 2014
	PETER YORKE WAY \ POST ST	Intersection	Proposed Paving.	PAVING	Au Bui -	Aug 12 2013-Mar 28 2014
	PINE ST	CALIFORNIA ST -	Proposed Paving.	PAVING	Au Bui -	Aug 12 2013-Mar 28 2014
	PINE ST	Intersection	Proposed Paving.	PAVING	Au Bui -	Aug 12 2013-Mar 28 2014
	REDWOOD ST	GOLDEN GATE AVE -	Proposed Paving.	PAVING	Au Bui -	Aug 12 2013-Mar 28 2014
	REDWOOD ST	Intersection	Proposed Paving.	PAVING	Au Bui -	Aug 12 2013-Mar 28 2014
	SACRAMENTO ST	CLAY ST -	Proposed Paving.	PAVING	Au Bui -	Aug 12 2013-Mar 28 2014
	SACRAMENTO ST	Intersection	Proposed Paving.	PAVING	Au Bui -	Aug 12 2013-Mar 28 2014
	SUTTER ST	FERN ST -	Proposed Paving.	PAVING	Au Bui -	Aug 12 2013-Mar 28 2014
	SUTTER ST	Intersection	Proposed Paving.	PAVING	Au Bui -	Aug 12 2013-Mar 28 2014
	TURK ST	Intersection	Proposed Paving.	PAVING	Au Bui -	Aug 12 2013-Mar 28 2014
	TURK ST	LARCH ST -	Proposed Paving.	PAVING	Au Bui -	Aug 12 2013-Mar 28 2014
	WILLOW ST	ELLIS ST -	Proposed Paving.	PAVING	Au Bui -	Aug 12 2013-Mar 28 2014
	WILLOW ST	Intersection	Proposed Paving.	PAVING	Au Bui -	Aug 12 2013-Mar 28 2014
	AUSTIN ST	Intersection	Proposed Paving.	PAVING	Au Bui -	Jul 10 2013-Mar 28 2014
	AUSTIN ST	PINE ST -	Proposed Paving.	PAVING	Au Bui -	Jul 10 2013-Mar 28 2014
	BUSH ST	AUSTIN ST -	Proposed Paving.	PAVING	Au Bui -	Jul 10 2013-Mar 28 2014
	CALIFORNIA ST	Intersection	Proposed Paving.	PAVING	Au Bui -	Jul 10 2013-Mar 28 2014
	CALIFORNIA ST	SACRAMENTO ST -	Proposed Paving.	PAVING	Au Bui -	Jul 10 2013-Mar 28 2014
	CLAY ST	Intersection	Proposed Paving.	PAVING	Au Bui -	Jul 10 2013-Mar 28 2014
	DANIEL BURNHAM CT	Intersection	Proposed Paving.	PAVING	Au Bui -	Jul 10 2013-Mar 28 2014
	DANIEL BURNHAM CT	SUTTER ST -	Proposed Paving.	PAVING	Au Bui -	Jul 10 2013-Mar 28 2014
	EDDY ST	Intersection	Proposed Paving.	PAVING	Au Bui -	Jul 10 2013-Mar 28 2014
	EDDY ST	WILLOW ST -	Proposed Paving.	PAVING	Au Bui -	Jul 10 2013-Mar 28 2014
	ELLIS ST	Intersection	Proposed Paving.	PAVING	Au Bui -	Jul 10 2013-Mar 28 2014
	ELLIS ST	OLIVE ST -	Proposed Paving.	PAVING	Au Bui -	Jul 10 2013-Mar 28 2014
	ELM ST	Intersection	Proposed Paving.	PAVING	Au Bui -	Jul 10 2013-Mar 28 2014
	ELM ST	TURK ST -	Proposed Paving.	PAVING	Au Bui -	Jul 10 2013-Mar 28 2014
	FELL ST	LINDEN ST -	Proposed Paving.	PAVING	Au Bui -	Jul 10 2013-Mar 28 2014
	FERN ST	BUSH ST -	Proposed Paving.	PAVING	Au Bui -	Jul 10 2013-Mar 28 2014
	FERN ST	Intersection	Proposed Paving.	PAVING	Au Bui -	Jul 10 2013-Mar 28 2014
	FULTON ST	Intersection	Proposed Paving.	PAVING	Au Bui -	Jul 10 2013-Mar 28 2014
	FULTON ST	MCALLISTER ST -	Proposed Paving.	PAVING	Au Bui -	Jul 10 2013-Mar 28 2014
	GEARY BLVD	Intersection	Proposed Paving.	PAVING	Au Bui -	Jul 10 2013-Mar 28 2014

Street Name	From St	To St	Message	Job	Contact	Dates
	GEARY BLVD	PETER YORKE WAY \ POST ST -	Proposed Paving.	PAVING	Au Bui -	Jul 10 2013-Mar 28 2014
	GOLDEN GATE AVE	ELM ST -	Proposed Paving.	PAVING	Au Bui -	Jul 10 2013-Mar 28 2014
	GOLDEN GATE AVE	Intersection	Proposed Paving.	PAVING	Au Bui -	Jul 10 2013-Mar 28 2014
	GROVE ST	FULTON ST -	Proposed Paving.	PAVING	Au Bui -	Jul 10 2013-Mar 28 2014
	GROVE ST	Intersection	Proposed Paving.	PAVING	Au Bui -	Jul 10 2013-Mar 28 2014
	HAYES ST	IVY ST -	Proposed Paving.	PAVING	Au Bui -	Jul 10 2013-Mar 28 2014
	IVY ST	GROVE ST -	Proposed Paving.	PAVING	Au Bui -	Jul 10 2013-Mar 28 2014
	IVY ST	Intersection	Proposed Paving.	PAVING	Au Bui -	Jul 10 2013-Mar 28 2014
	LARCH ST	EDDY ST -	Proposed Paving.	PAVING	Au Bui -	Jul 10 2013-Mar 28 2014
	LARCH ST	Intersection	Proposed Paving.	PAVING	Au Bui -	Jul 10 2013-Mar 28 2014
	LINDEN ST	HAYES ST -	Proposed Paving.	PAVING	Au Bui -	Jul 10 2013-Mar 28 2014
	LINDEN ST	Intersection	Proposed Paving.	PAVING	Au Bui -	Jul 10 2013-Mar 28 2014
	MCALLISTER ST	REDWOOD ST -	Proposed Paving.	PAVING	Au Bui -	Jul 10 2013-Mar 28 2014
	MYRTLE ST	GEARY BLVD -	Proposed Paving.	PAVING	Au Bui -	Jul 10 2013-Mar 28 2014
	MYRTLE ST	Intersection	Proposed Paving.	PAVING	Au Bui -	Jul 10 2013-Mar 28 2014
	OFARRELL ST \ STARR KING WAY	Intersection	Proposed Paving.	PAVING	Au Bui -	Jul 10 2013-Mar 28 2014
	OFARRELL ST \ STARR KING WAY	MYRTLE ST -	Proposed Paving.	PAVING	Au Bui -	Jul 10 2013-Mar 28 2014
	OLIVE ST	Intersection	Proposed Paving.	PAVING	Au Bui -	Jul 10 2013-Mar 28 2014
	OLIVE ST	OFARRELL ST \ STARR KING WAY -	Proposed Paving.	PAVING	Au Bui -	Jul 10 2013-Mar 28 2014
	PETER YORKE WAY \ POST ST	DANIEL BURNHAM CT -	Proposed Paving.	PAVING	Au Bui -	Jul 10 2013-Mar 28 2014
	PETER YORKE WAY \ POST ST	Intersection	Proposed Paving.	PAVING	Au Bui -	Jul 10 2013-Mar 28 2014
	PINE ST	CALIFORNIA ST -	Proposed Paving.	PAVING	Au Bui -	Jul 10 2013-Mar 28 2014
	PINE ST	Intersection	Proposed Paving.	PAVING	Au Bui -	Jul 10 2013-Mar 28 2014
	REDWOOD ST	GOLDEN GATE AVE -	Proposed Paving.	PAVING	Au Bui -	Jul 10 2013-Mar 28 2014
	REDWOOD ST	Intersection	Proposed Paving.	PAVING	Au Bui -	Jul 10 2013-Mar 28 2014
	SACRAMENTO ST	CLAY ST -	Proposed Paving.	PAVING	Au Bui -	Jul 10 2013-Mar 28 2014
	SACRAMENTO ST	Intersection	Proposed Paving.	PAVING	Au Bui -	Jul 10 2013-Mar 28 2014
	SUTTER ST	FERN ST -	Proposed Paving.	PAVING	Au Bui -	Jul 10 2013-Mar 28 2014
	SUTTER ST	Intersection	Proposed Paving.	PAVING	Au Bui -	Jul 10 2013-Mar 28 2014
	TURK ST	Intersection	Proposed Paving.	PAVING	Au Bui -	Jul 10 2013-Mar 28 2014
	TURK ST	LARCH ST -	Proposed Paving.	PAVING	Au Bui -	Jul 10 2013-Mar 28 2014
	WILLOW ST	ELLIS ST -	Proposed Paving.	PAVING	Au Bui -	Jul 10 2013-Mar 28 2014
	WILLOW ST	Intersection	Proposed Paving.	PAVING	Au Bui -	Jul 10 2013-Mar 28 2014
	MCALLISTER ST	Intersection	Proposed Paving.	PAVING	Lawrence Henriquez -	Dec 1 2013-Apr 30 2014
	MCALLISTER ST	Intersection	Proposed Paving.	PAVING	Lawrence Henriquez -	Feb 17 2014-Sep 1 2014
	HAYES ST	Intersection	Proposed Paving.	PAVING	Richard Lee -	Sep 1 2014-Jun 23 2015
	ELLIS ST	Intersection	Proposed Excavation.	PG&E	Alex Hom -	Mar 18 2013-Sep 30 2013
	WILLOW ST	ELLIS ST -	Proposed Excavation.	PG&E	Alex Hom -	Mar 18 2013-Sep 30 2013
	WILLOW ST	Intersection	Proposed Excavation.	PG&E	Alex Hom -	Mar 18 2013-Sep 30 2013
	FELL ST	LINDEN ST -	Proposed Excavation.	PG&E	PGE PM -	Jan 1 2020-Dec 31 2020

Street Name	From St	To St	Message	Job	Contact	Dates
	TURK ST	Intersection	Prior to performing any construction, all CCSF survey monuments shall be referenced by a licensed Land Surveyor on a Corner Record or a Record of Survey, if any construction will take place within 10ft of the monument. For any questions, please call Mapping at #554-5827	Railroad Spike		
	TURK ST	LARCH ST -	Prior to performing any construction, all CCSF survey monuments shall be referenced by a licensed Land Surveyor on a Corner Record or a Record of Survey, if any construction will take place within 10ft of the monument. For any questions, please call Mapping at #554-5827	Railroad Spike		
	MCALLISTER ST	Intersection	Proposed Excavation.	SF DPW IDC - Streets & Highways	Olivia Tanquilut -	Apr 30 2014-Apr 30 2014
	OFARRELL ST \ STARR KING WAY	Intersection	Proposed Excavation.	SF DPW IDC - Streets & Highways	Olivia Tanquilut -	Apr 30 2014-Apr 30 2014
	MCALLISTER ST	Intersection	Proposed Excavation.	SF DPW IDC - Streets & Highways	Olivia Tanquilut -	Dec 1 2011-Apr 30 2014
	OFARRELL ST \ STARR KING WAY	Intersection	Proposed Excavation.	SF DPW IDC - Streets & Highways	Olivia Tanquilut -	Dec 1 2011-Apr 30 2014
	CALIFORNIA ST	Intersection	Proposed Excavation.	SF DPW IDC - Streets & Highways	Au Bui -	Aug 12 2013-Mar 28 2014
	DANIEL BURNHAM CT	Intersection	Proposed Excavation.	SF DPW IDC - Streets & Highways	Au Bui -	Aug 12 2013-Mar 28 2014
	EDDY ST	Intersection	Proposed Excavation.	SF DPW IDC - Streets & Highways	Au Bui -	Aug 12 2013-Mar 28 2014
	ELLIS ST	Intersection	Proposed Excavation.	SF DPW IDC - Streets & Highways	Au Bui -	Aug 12 2013-Mar 28 2014
	ELM ST	Intersection	Proposed Excavation.	SF DPW IDC - Streets & Highways	Au Bui -	Aug 12 2013-Mar 28 2014
	FULTON ST	Intersection	Proposed Excavation.	SF DPW IDC - Streets & Highways	Au Bui -	Aug 12 2013-Mar 28 2014
	GEARY BLVD	Intersection	Proposed Excavation.	SF DPW IDC - Streets & Highways	Au Bui -	Aug 12 2013-Mar 28 2014
	HAYES ST	Intersection	Proposed Excavation.	SF DPW IDC - Streets & Highways	Au Bui -	Aug 12 2013-Mar 28 2014
	LARCH ST	Intersection	Proposed Excavation.	SF DPW IDC - Streets & Highways	Au Bui -	Aug 12 2013-Mar 28 2014
	MYRTLE ST	Intersection	Proposed Excavation.	SF DPW IDC - Streets & Highways	Au Bui -	Aug 12 2013-Mar 28 2014

Street Name	From St	To St	Message	Job	Contact	Dates
	PETER YORKE WAY \ POST ST	Intersection	Proposed Excavation.	SF DPW IDC - Streets & Highways	Au Bui -	Aug 12 2013-Mar 28 2014
	PINE ST	Intersection	Proposed Excavation.	SF DPW IDC - Streets & Highways	Au Bui -	Aug 12 2013-Mar 28 2014
	REDWOOD ST	Intersection	Proposed Excavation.	SF DPW IDC - Streets & Highways	Au Bui -	Aug 12 2013-Mar 28 2014
	SACRAMENTO ST	Intersection	Proposed Excavation.	SF DPW IDC - Streets & Highways	Au Bui -	Aug 12 2013-Mar 28 2014
	TURK ST	Intersection	Proposed Excavation.	SF DPW IDC - Streets & Highways	Au Bui -	Aug 12 2013-Mar 28 2014
	CALIFORNIA ST	Intersection	Proposed Excavation.	SF DPW IDC - Streets & Highways	Au Bui -	Jul 10 2013-Mar 28 2014
	DANIEL BURNHAM CT	Intersection	Proposed Excavation.	SF DPW IDC - Streets & Highways	Au Bui -	Jul 10 2013-Mar 28 2014
	EDDY ST	Intersection	Proposed Excavation.	SF DPW IDC - Streets & Highways	Au Bui -	Jul 10 2013-Mar 28 2014
	ELLIS ST	Intersection	Proposed Excavation.	SF DPW IDC - Streets & Highways	Au Bui -	Jul 10 2013-Mar 28 2014
	ELM ST	Intersection	Proposed Excavation.	SF DPW IDC - Streets & Highways	Au Bui -	Jul 10 2013-Mar 28 2014
	FULTON ST	Intersection	Proposed Excavation.	SF DPW IDC - Streets & Highways	Au Bui -	Jul 10 2013-Mar 28 2014
	GEARY BLVD	Intersection	Proposed Excavation.	SF DPW IDC - Streets & Highways	Au Bui -	Jul 10 2013-Mar 28 2014
	HAYES ST	Intersection	Proposed Excavation.	SF DPW IDC - Streets & Highways	Au Bui -	Jul 10 2013-Mar 28 2014
	LARCH ST	Intersection	Proposed Excavation.	SF DPW IDC - Streets & Highways	Au Bui -	Jul 10 2013-Mar 28 2014
	MYRTLE ST	Intersection	Proposed Excavation.	SF DPW IDC - Streets & Highways	Au Bui -	Jul 10 2013-Mar 28 2014
	PETER YORKE WAY \ POST ST	Intersection	Proposed Excavation.	SF DPW IDC - Streets & Highways	Au Bui -	Jul 10 2013-Mar 28 2014
	PINE ST	Intersection	Proposed Excavation.	SF DPW IDC - Streets & Highways	Au Bui -	Jul 10 2013-Mar 28 2014
	REDWOOD ST	Intersection	Proposed Excavation.	SF DPW IDC - Streets & Highways	Au Bui -	Jul 10 2013-Mar 28 2014
	SACRAMENTO ST	Intersection	Proposed Excavation.	SF DPW IDC - Streets & Highways	Au Bui -	Jul 10 2013-Mar 28 2014
	TURK ST	Intersection	Proposed Excavation.	SF DPW IDC - Streets & Highways	Au Bui -	Jul 10 2013-Mar 28 2014

Street Name	From St	To St	Message	Job	Contact	Dates
	EDDY ST	Intersection	Proposed Excavation.	SF DPW IDC - Streets & Highways	Au Bui -	Aug 12 2013-Mar 28 2014
	FELL ST	Intersection	Proposed Excavation.	SF DPW IDC - Streets & Highways	Au Bui -	Aug 12 2013-Mar 28 2014
	FELL ST	LINDEN ST -	Proposed Excavation.	SF DPW IDC - Streets & Highways	Au Bui -	Aug 12 2013-Mar 28 2014
	GROVE ST	Intersection	Proposed Excavation.	SF DPW IDC - Streets & Highways	Au Bui -	Aug 12 2013-Mar 28 2014
	HAYES ST	Intersection	Proposed Excavation.	SF DPW IDC - Streets & Highways	Au Bui -	Aug 12 2013-Mar 28 2014
	HAYES ST	IVY ST -	Proposed Excavation.	SF DPW IDC - Streets & Highways	Au Bui -	Aug 12 2013-Mar 28 2014
	IVY ST	GROVE ST -	Proposed Excavation.	SF DPW IDC - Streets & Highways	Au Bui -	Aug 12 2013-Mar 28 2014
	IVY ST	Intersection	Proposed Excavation.	SF DPW IDC - Streets & Highways	Au Bui -	Aug 12 2013-Mar 28 2014
	LINDEN ST	HAYES ST -	Proposed Excavation.	SF DPW IDC - Streets & Highways	Au Bui -	Aug 12 2013-Mar 28 2014
	LINDEN ST	Intersection	Proposed Excavation.	SF DPW IDC - Streets & Highways	Au Bui -	Aug 12 2013-Mar 28 2014
	SACRAMENTO ST	CLAY ST -	Proposed Excavation.	SF DPW IDC - Streets & Highways	Au Bui -	Aug 12 2013-Mar 28 2014
	SACRAMENTO ST	Intersection	Proposed Excavation.	SF DPW IDC - Streets & Highways	Au Bui -	Aug 12 2013-Mar 28 2014
	EDDY ST	Intersection	Proposed Excavation.	SF DPW IDC - Streets & Highways	Au Bui -	Jul 10 2013-Mar 28 2014
	FELL ST	Intersection	Proposed Excavation.	SF DPW IDC - Streets & Highways	Au Bui -	Jul 10 2013-Mar 28 2014
	FELL ST	LINDEN ST -	Proposed Excavation.	SF DPW IDC - Streets & Highways	Au Bui -	Jul 10 2013-Mar 28 2014
	GROVE ST	Intersection	Proposed Excavation.	SF DPW IDC - Streets & Highways	Au Bui -	Jul 10 2013-Mar 28 2014
	HAYES ST	Intersection	Proposed Excavation.	SF DPW IDC - Streets & Highways	Au Bui -	Jul 10 2013-Mar 28 2014
	HAYES ST	IVY ST -	Proposed Excavation.	SF DPW IDC - Streets & Highways	Au Bui -	Jul 10 2013-Mar 28 2014
	IVY ST	GROVE ST -	Proposed Excavation.	SF DPW IDC - Streets & Highways	Au Bui -	Jul 10 2013-Mar 28 2014
	IVY ST	Intersection	Proposed Excavation.	SF DPW IDC - Streets & Highways	Au Bui -	Jul 10 2013-Mar 28 2014

Street Name	From St	To St	Message	Job	Contact	Dates
	LINDEN ST	HAYES ST -	Proposed Excavation.	SF DPW IDC - Streets & Highways	Au Bui -	Jul 10 2013-Mar 28 2014
	LINDEN ST	Intersection	Proposed Excavation.	SF DPW IDC - Streets & Highways	Au Bui -	Jul 10 2013-Mar 28 2014
	SACRAMENTO ST	CLAY ST -	Proposed Excavation.	SF DPW IDC - Streets & Highways	Au Bui -	Jul 10 2013-Mar 28 2014
	SACRAMENTO ST	Intersection	Proposed Excavation.	SF DPW IDC - Streets & Highways	Au Bui -	Jul 10 2013-Mar 28 2014
	MCALLISTER ST	Intersection	Proposed Excavation.	SF MTA Capital Programs and Costruction	Darton Ito -	Jan 1 2020-Dec 31 2020
	GEARY BLVD	Intersection	Proposed Excavation.	SF MTA Capital Programs and Costruction	Darton Ito -	Jan 1 2020-Dec 31 2020
	OFARRELL ST \ STARR KING WAY	Intersection	Proposed Excavation.	SF MTA Capital Programs and Costruction	Darton Ito -	Jan 1 2020-Dec 31 2020
	MCALLISTER ST	Intersection	Proposed Excavation.	SF MTA Capital Programs and Costruction	Darton Ito -	Jan 1 2020-Dec 31 2020
	GOLDEN GATE AVE	Intersection	Proposed Excavation.	SF MTA Capital Programs and Costruction	Darton Ito -	Jan 1 2020-Dec 31 2020
	GEARY BLVD	Intersection	Proposed Excavation.	SF MTA Capital Programs and Costruction	Darton Ito -	Jan 1 2020-Dec 31 2020
	OFARRELL ST \ STARR KING WAY	Intersection	Proposed Excavation.	SF MTA Capital Programs and Costruction	Darton Ito -	Jan 1 2020-Dec 31 2020
	MCALLISTER ST	Intersection	Proposed Excavation.	SF MTA Capital Programs and Costruction	Darton Ito -	Jan 1 2020-Dec 31 2020
	CLAY ST	Intersection	Proposed Excavation.	SF MTA Capital Programs and Costruction	Darton Ito -	Jan 1 2020-Dec 31 2020
	SACRAMENTO ST	Intersection	Proposed Excavation.	SF MTA Capital Programs and Costruction	Darton Ito -	Jan 1 2020-Dec 31 2020
	MCALLISTER ST	Intersection	Proposed Excavation.	SF MTA SS - Livable Streets	Damon R Curtis -	Jun 8 2012-Jun 30 2016
	AUSTIN ST	Intersection	Proposed Excavation.	SF MTA SS - Transportation Engineering (Capital)	Cathal Hennessy -	Feb 1 2013-Dec 1 2013
	AUSTIN ST	PINE ST -	Proposed Excavation.	SF MTA SS - Transportation Engineering (Capital)	Cathal Hennessy -	Feb 1 2013-Dec 1 2013

Street Name	From St	To St	Message	Job	Contact	Dates
	BUSH ST	AUSTIN ST -	Proposed Excavation.	SF MTA SS - Transportation Engineering (Capital)	Cathal Hennessy	Feb 1 2013-Dec 1 2013
	BUSH ST	Intersection	Proposed Excavation.	SF MTA SS - Transportation Engineering (Capital)	Cathal Hennessy	Feb 1 2013-Dec 1 2013
	CALIFORNIA ST	Intersection	Proposed Excavation.	SF MTA SS - Transportation Engineering (Capital)	Cathal Hennessy	Feb 1 2013-Dec 1 2013
	CALIFORNIA ST	SACRAMENTO ST -	Proposed Excavation.	SF MTA SS - Transportation Engineering (Capital)	Cathal Hennessy	Feb 1 2013-Dec 1 2013
	CLAY ST	Intersection	Proposed Excavation.	SF MTA SS - Transportation Engineering (Capital)	Cathal Hennessy	Feb 1 2013-Dec 1 2013
	DANIEL BURNHAM CT	Intersection	Proposed Excavation.	SF MTA SS - Transportation Engineering (Capital)	Cathal Hennessy	Feb 1 2013-Dec 1 2013
	DANIEL BURNHAM CT	SUTTER ST -	Proposed Excavation.	SF MTA SS - Transportation Engineering (Capital)	Cathal Hennessy	Feb 1 2013-Dec 1 2013
	EDDY ST	Intersection	Proposed Excavation.	SF MTA SS - Transportation Engineering (Capital)	Cathal Hennessy	Feb 1 2013-Dec 1 2013
	EDDY ST	WILLOW ST -	Proposed Excavation.	SF MTA SS - Transportation Engineering (Capital)	Cathal Hennessy	Feb 1 2013-Dec 1 2013
	ELLIS ST	Intersection	Proposed Excavation.	SF MTA SS - Transportation Engineering (Capital)	Cathal Hennessy	Feb 1 2013-Dec 1 2013
	ELLIS ST	OLIVE ST -	Proposed Excavation.	SF MTA SS - Transportation Engineering (Capital)	Cathal Hennessy	Feb 1 2013-Dec 1 2013
	ELM ST	Intersection	Proposed Excavation.	SF MTA SS - Transportation Engineering (Capital)	Cathal Hennessy	Feb 1 2013-Dec 1 2013
	ELM ST	TURK ST -	Proposed Excavation.	SF MTA SS - Transportation Engineering (Capital)	Cathal Hennessy	Feb 1 2013-Dec 1 2013
	FELL ST	Intersection	Proposed Excavation.	SF MTA SS - Transportation Engineering (Capital)	Cathal Hennessy	Feb 1 2013-Dec 1 2013
	FELL ST	LINDEN ST -	Proposed Excavation.	SF MTA SS - Transportation Engineering (Capital)	Cathal Hennessy	Feb 1 2013-Dec 1 2013
	FERN ST	BUSH ST -	Proposed Excavation.	SF MTA SS - Transportation Engineering (Capital)	Cathal Hennessy	Feb 1 2013-Dec 1 2013

Street Name	From St	To St	Message	Job	Contact	Dates
	FERN ST	Intersection	Proposed Excavation.	SF MTA SS - Transportation Engineering (Capital)	Cathal Hennessy	Feb 1 2013-Dec 1 2013
	FULTON ST	Intersection	Proposed Excavation.	SF MTA SS - Transportation Engineering (Capital)	Cathal Hennessy	Feb 1 2013-Dec 1 2013
	FULTON ST	MCALLISTER ST -	Proposed Excavation.	SF MTA SS - Transportation Engineering (Capital)	Cathal Hennessy	Feb 1 2013-Dec 1 2013
	GEARY BLVD	Intersection	Proposed Excavation.	SF MTA SS - Transportation Engineering (Capital)	Cathal Hennessy	Feb 1 2013-Dec 1 2013
	GEARY BLVD	PETER YORKE WAY \ POST ST -	Proposed Excavation.	SF MTA SS - Transportation Engineering (Capital)	Cathal Hennessy	Feb 1 2013-Dec 1 2013
	GOLDEN GATE AVE	ELM ST -	Proposed Excavation.	SF MTA SS - Transportation Engineering (Capital)	Cathal Hennessy	Feb 1 2013-Dec 1 2013
	GOLDEN GATE AVE	Intersection	Proposed Excavation.	SF MTA SS - Transportation Engineering (Capital)	Cathal Hennessy	Feb 1 2013-Dec 1 2013
	GROVE ST	FULTON ST -	Proposed Excavation.	SF MTA SS - Transportation Engineering (Capital)	Cathal Hennessy	Feb 1 2013-Dec 1 2013
	GROVE ST	Intersection	Proposed Excavation.	SF MTA SS - Transportation Engineering (Capital)	Cathal Hennessy	Feb 1 2013-Dec 1 2013
	HAYES ST	Intersection	Proposed Excavation.	SF MTA SS - Transportation Engineering (Capital)	Cathal Hennessy	Feb 1 2013-Dec 1 2013
	HAYES ST	IVY ST -	Proposed Excavation.	SF MTA SS - Transportation Engineering (Capital)	Cathal Hennessy	Feb 1 2013-Dec 1 2013
	IVY ST	GROVE ST -	Proposed Excavation.	SF MTA SS - Transportation Engineering (Capital)	Cathal Hennessy	Feb 1 2013-Dec 1 2013
	IVY ST	Intersection	Proposed Excavation.	SF MTA SS - Transportation Engineering (Capital)	Cathal Hennessy	Feb 1 2013-Dec 1 2013
	LARCH ST	EDDY ST -	Proposed Excavation.	SF MTA SS - Transportation Engineering (Capital)	Cathal Hennessy	Feb 1 2013-Dec 1 2013
	LARCH ST	Intersection	Proposed Excavation.	SF MTA SS - Transportation Engineering (Capital)	Cathal Hennessy	Feb 1 2013-Dec 1 2013
	LINDEN ST	HAYES ST -	Proposed Excavation.	SF MTA SS - Transportation Engineering (Capital)	Cathal Hennessy	Feb 1 2013-Dec 1 2013

Street Name	From St	To St	Message	Job	Contact	Dates
	LINDEN ST	Intersection	Proposed Excavation.	SF MTA SS - Transportation Engineering (Capital)	Cathal Hennessy	Feb 1 2013-Dec 1 2013
	MCALLISTER ST	Intersection	Proposed Excavation.	SF MTA SS - Transportation Engineering (Capital)	Cathal Hennessy	Feb 1 2013-Dec 1 2013
	MCALLISTER ST	REDWOOD ST -	Proposed Excavation.	SF MTA SS - Transportation Engineering (Capital)	Cathal Hennessy	Feb 1 2013-Dec 1 2013
	MYRTLE ST	GEARY BLVD -	Proposed Excavation.	SF MTA SS - Transportation Engineering (Capital)	Cathal Hennessy	Feb 1 2013-Dec 1 2013
	MYRTLE ST	Intersection	Proposed Excavation.	SF MTA SS - Transportation Engineering (Capital)	Cathal Hennessy	Feb 1 2013-Dec 1 2013
	OFARRELL ST \ STARR KING WAY	Intersection	Proposed Excavation.	SF MTA SS - Transportation Engineering (Capital)	Cathal Hennessy	Feb 1 2013-Dec 1 2013
	OFARRELL ST \ STARR KING WAY	MYRTLE ST -	Proposed Excavation.	SF MTA SS - Transportation Engineering (Capital)	Cathal Hennessy	Feb 1 2013-Dec 1 2013
	OLIVE ST	Intersection	Proposed Excavation.	SF MTA SS - Transportation Engineering (Capital)	Cathal Hennessy	Feb 1 2013-Dec 1 2013
	OLIVE ST	OFARRELL ST \ STARR KING WAY -	Proposed Excavation.	SF MTA SS - Transportation Engineering (Capital)	Cathal Hennessy	Feb 1 2013-Dec 1 2013
	PETER YORKE WAY \ POST ST	DANIEL BURNHAM CT -	Proposed Excavation.	SF MTA SS - Transportation Engineering (Capital)	Cathal Hennessy	Feb 1 2013-Dec 1 2013
	PETER YORKE WAY \ POST ST	Intersection	Proposed Excavation.	SF MTA SS - Transportation Engineering (Capital)	Cathal Hennessy	Feb 1 2013-Dec 1 2013
	PINE ST	CALIFORNIA ST -	Proposed Excavation.	SF MTA SS - Transportation Engineering (Capital)	Cathal Hennessy	Feb 1 2013-Dec 1 2013
	PINE ST	Intersection	Proposed Excavation.	SF MTA SS - Transportation Engineering (Capital)	Cathal Hennessy	Feb 1 2013-Dec 1 2013
	REDWOOD ST	GOLDEN GATE AVE -	Proposed Excavation.	SF MTA SS - Transportation Engineering (Capital)	Cathal Hennessy	Feb 1 2013-Dec 1 2013
	REDWOOD ST	Intersection	Proposed Excavation.	SF MTA SS - Transportation Engineering (Capital)	Cathal Hennessy	Feb 1 2013-Dec 1 2013
	SACRAMENTO ST	CLAY ST -	Proposed Excavation.	SF MTA SS - Transportation Engineering (Capital)	Cathal Hennessy	Feb 1 2013-Dec 1 2013

Street Name	From St	To St	Message	Job	Contact	Dates
	SACRAMENTO ST	Intersection	Proposed Excavation.	SF MTA SS - Transportation Engineering (Capital)	Cathal Hennessy -	Feb 1 2013-Dec 1 2013
	SUTTER ST	FERN ST -	Proposed Excavation.	SF MTA SS - Transportation Engineering (Capital)	Cathal Hennessy -	Feb 1 2013-Dec 1 2013
	SUTTER ST	Intersection	Proposed Excavation.	SF MTA SS - Transportation Engineering (Capital)	Cathal Hennessy -	Feb 1 2013-Dec 1 2013
	TURK ST	Intersection	Proposed Excavation.	SF MTA SS - Transportation Engineering (Capital)	Cathal Hennessy -	Feb 1 2013-Dec 1 2013
	TURK ST	LARCH ST -	Proposed Excavation.	SF MTA SS - Transportation Engineering (Capital)	Cathal Hennessy -	Feb 1 2013-Dec 1 2013
	WILLOW ST	ELLIS ST -	Proposed Excavation.	SF MTA SS - Transportation Engineering (Capital)	Cathal Hennessy -	Feb 1 2013-Dec 1 2013
	WILLOW ST	Intersection	Proposed Excavation.	SF MTA SS - Transportation Engineering (Capital)	Cathal Hennessy -	Feb 1 2013-Dec 1 2013
	ELM ST	Intersection	Proposed Excavation.	SF Planning	Adam Varat -	Jan 1 2020-Dec 31 2020
	ELM ST	TURK ST -	Proposed Excavation.	SF Planning	Adam Varat -	Jan 1 2020-Dec 31 2020
	FELL ST	Intersection	Proposed Excavation.	SF Planning	Adam Varat -	Jan 1 2020-Dec 31 2020
	FELL ST	LINDEN ST -	Proposed Excavation.	SF Planning	Adam Varat -	Jan 1 2020-Dec 31 2020
	FULTON ST	Intersection	Proposed Excavation.	SF Planning	Adam Varat -	Jan 1 2020-Dec 31 2020
	FULTON ST	MCALLISTER ST -	Proposed Excavation.	SF Planning	Adam Varat -	Jan 1 2020-Dec 31 2020
	GOLDEN GATE AVE	ELM ST -	Proposed Excavation.	SF Planning	Adam Varat -	Jan 1 2020-Dec 31 2020
	GOLDEN GATE AVE	Intersection	Proposed Excavation.	SF Planning	Adam Varat -	Jan 1 2020-Dec 31 2020
	GROVE ST	FULTON ST -	Proposed Excavation.	SF Planning	Adam Varat -	Jan 1 2020-Dec 31 2020
	GROVE ST	Intersection	Proposed Excavation.	SF Planning	Adam Varat -	Jan 1 2020-Dec 31 2020
	HAYES ST	Intersection	Proposed Excavation.	SF Planning	Adam Varat -	Jan 1 2020-Dec 31 2020
	HAYES ST	IVY ST -	Proposed Excavation.	SF Planning	Adam Varat -	Jan 1 2020-Dec 31 2020
	IVY ST	GROVE ST -	Proposed Excavation.	SF Planning	Adam Varat -	Jan 1 2020-Dec 31 2020
	IVY ST	Intersection	Proposed Excavation.	SF Planning	Adam Varat -	Jan 1 2020-Dec 31 2020
	LINDEN ST	HAYES ST -	Proposed Excavation.	SF Planning	Adam Varat -	Jan 1 2020-Dec 31 2020
	LINDEN ST	Intersection	Proposed Excavation.	SF Planning	Adam Varat -	Jan 1 2020-Dec 31 2020
	MCALLISTER ST	Intersection	Proposed Excavation.	SF Planning	Adam Varat -	Jan 1 2020-Dec 31 2020
	MCALLISTER ST	REDWOOD ST -	Proposed Excavation.	SF Planning	Adam Varat -	Jan 1 2020-Dec 31 2020
	REDWOOD ST	GOLDEN GATE AVE -	Proposed Excavation.	SF Planning	Adam Varat -	Jan 1 2020-Dec 31 2020
	REDWOOD ST	Intersection	Proposed Excavation.	SF Planning	Adam Varat -	Jan 1 2020-Dec 31 2020
	TURK ST	Intersection	Proposed Excavation.	SF Planning	Adam Varat -	Jan 1 2020-Dec 31 2020
	GROVE ST	Intersection	Proposed Excavation.	SF Planning	Adam Varat -	Jan 1 2020-Dec 31 2020
	HAYES ST	Intersection	Proposed Excavation.	SF Planning	Adam Varat -	Jan 1 2020-Dec 31 2020
	HAYES ST	Intersection	Proposed Excavation.	SF Planning	Adam Varat -	Jan 1 2020-Dec 31 2020
	IVY ST	Intersection	Proposed Excavation.	SF Planning	Adam Varat -	Jan 1 2020-Dec 31 2020

Street Name	From St	To St	Message	Job	Contact	Dates
	LINDEN ST	Intersection	Proposed Excavation.	SF Planning	Adam Varat -	Jan 1 2020-Dec 31 2020
	ELLIS ST	Intersection	Prior to performing any construction, all CCSF survey monuments shall be referenced by a licensed Land Surveyor on a Corner Record or a Record of Survey, if any construction will take place within 10ft of the monument. For any questions, please call Mapping at #554-5827	Stone or Concrete Monument		
	GEARY BLVD	PETER YORKE WAY \ POST ST -	Prior to performing any construction, all CCSF survey monuments shall be referenced by a licensed Land Surveyor on a Corner Record or a Record of Survey, if any construction will take place within 10ft of the monument. For any questions, please call Mapping at #554-5827	Stone or Concrete Monument		
	OFARRELL ST \ STARR KING WAY	Intersection	Prior to performing any construction, all CCSF survey monuments shall be referenced by a licensed Land Surveyor on a Corner Record or a Record of Survey, if any construction will take place within 10ft of the monument. For any questions, please call Mapping at #554-5827	Stone or Concrete Monument		
	OLIVE ST	OFARRELL ST \ STARR KING WAY -	Prior to performing any construction, all CCSF survey monuments shall be referenced by a licensed Land Surveyor on a Corner Record or a Record of Survey, if any construction will take place within 10ft of the monument. For any questions, please call Mapping at #554-5827	Stone or Concrete Monument		
	PETER YORKE WAY \ POST ST	Intersection	Prior to performing any construction, all CCSF survey monuments shall be referenced by a licensed Land Surveyor on a Corner Record or a Record of Survey, if any construction will take place within 10ft of the monument. For any questions, please call Mapping at #554-5827	Stone or Concrete Monument		
FULTON ST						
	FRANKLIN ST	Intersection	Conflict with existing Street Use Permit.	12B-0106	Refer to Agent - Refer to Agent	
	FRANKLIN ST	Intersection	Conflict with existing Street Use Permit.	12B-0107	Refer to Agent - Refer to Agent	
	FRANKLIN ST	Intersection	Conflict with existing Street Use Permit.	12B-0111	Refer to Agent - Refer to Agent	
	FRANKLIN ST	Intersection	Conflict with existing Street Use Permit.	12B-0119	Refer to Agent - Refer to Agent	
	FRANKLIN ST	Intersection	Conflict with existing Street Use Permit.	12B-0122	Refer to Agent - Refer to Agent	
	FRANKLIN ST	Intersection	Conflict with existing Street Use Permit.	12B-0124	Refer to Agent - Refer to Agent	

Street Name	From St	To St	Message	Job	Contact	Dates
	FRANKLIN ST	Intersection	Conflict with existing Street Use Permit.	12B-0131	Refer to Agent - Refer to Agent	
	FRANKLIN ST	Intersection	Conflict with existing Street Use Permit.	13B-0009	Refer to Agent - Refer to Agent	
	FRANKLIN ST	Intersection	Conflict with existing Street Use Permit.	13B-0017	Refer to Agent - Refer to Agent	
	FRANKLIN ST	Intersection	Conflict with existing Street Use Permit.	13B-0037	Refer to Agent - Refer to Agent	
	FRANKLIN ST	Intersection	Conflict with existing Street Use Permit.	13B-0040	Refer to Agent - Refer to Agent	
	FRANKLIN ST	Intersection	Conflict with existing Street Use Permit.	13B-0041	Refer to Agent - Refer to Agent	
	FRANKLIN ST	GOUGH ST -	Banners are allowed on this street	N/A		
	FRANKLIN ST	GOUGH ST -	Caltrans Jurisdiction call (510) 286-4424.	N/A		
	FRANKLIN ST	GOUGH ST -	DPT Blue Book Traffic Restriction. Time of day during which lanes must be kept clear: NORTH 7AM - 9AM 3PM - 7PM MONDAY THROUGH FRIDAY // SOUTH 7AM - 9AM 3PM - 7PM MONDAY THROUGH FRIDAY	N/A		
	FRANKLIN ST	Intersection	Please refer to Figure 12 of Section 9.4(A) of the DPW Order No. 171,442 for special conditions for excavation in the vicinity of AWSS.	N/A		
	FRANKLIN ST	Intersection	Under G095 requirement, Contractor shall contact Muni Overhead Line Division of any work 10 feet in horizontal or vertical direction of overhead lines. Contact: Tim Lipps @ (415) 554-9227	N/A		
	FRANKLIN ST	Intersection	Proposed Paving.	PAVING	Au Bui -	Aug 12 2013-Mar 28 2014
	FRANKLIN ST	Intersection	Proposed Paving.	PAVING	Au Bui -	Jul 10 2013-Mar 28 2014
	FRANKLIN ST	Intersection	Proposed Excavation.	SF DPW IDC - Streets & Highways	Au Bui -	Aug 12 2013-Mar 28 2014
	FRANKLIN ST	Intersection	Proposed Excavation.	SF DPW IDC - Streets & Highways	Au Bui -	Jul 10 2013-Mar 28 2014
	FRANKLIN ST	Intersection	Proposed Excavation.	SF MTA SS - Transportation Engineering (Capital)	Cathal Hennessy -	Feb 1 2013-Dec 1 2013
	FRANKLIN ST	Intersection	Proposed Excavation.	SF Planning	Adam Varat -	Jan 1 2020-Dec 31 2020
GEARY BLVD						
	GEARY ST \ VAN NESS AVE	FRANKLIN ST -	Conflict with existing Street Use Permit.	11B-0098	Refer to Agent - Refer to Agent	
	GEARY ST \ VAN NESS AVE	FRANKLIN ST -	Conflict with existing Street Use Permit.	12B-0023	Refer to Agent - Refer to Agent	
	GEARY ST \ VAN NESS AVE	FRANKLIN ST -	Conflict with existing Street Use Permit.	12B-0025	Refer to Agent - Refer to Agent	
	FRANKLIN ST	Intersection	Conflict with existing Street Use Permit.	12B-0033	Refer to Agent - Refer to Agent	
	FRANKLIN ST	Intersection	Conflict with existing Street Use Permit.	12B-0043	Refer to Agent - Refer to Agent	

Street Name	From St	To St	Message	Job	Contact	Dates
	FRANKLIN ST	Intersection	Conflict with existing Street Use Permit.	12B-0080	Refer to Agent - Refer to Agent	
	FRANKLIN ST	Intersection	Conflict with existing Street Use Permit.	12B-0090	Refer to Agent - Refer to Agent	
	FRANKLIN ST	Intersection	Conflict with existing Street Use Permit.	12B-0104	Refer to Agent - Refer to Agent	
	GEARY ST \ VAN NESS AVE	FRANKLIN ST -	Conflict with existing Street Use Permit.	12B-0104	Refer to Agent - Refer to Agent	
	FRANKLIN ST	Intersection	Conflict with existing Street Use Permit.	12B-0107	Refer to Agent - Refer to Agent	
	FRANKLIN ST	Intersection	Conflict with existing Street Use Permit.	12B-0111	Refer to Agent - Refer to Agent	
	FRANKLIN ST	Intersection	Conflict with existing Street Use Permit.	12B-0119	Refer to Agent - Refer to Agent	
	FRANKLIN ST	Intersection	Conflict with existing Street Use Permit.	12B-0122	Refer to Agent - Refer to Agent	
	FRANKLIN ST	Intersection	Conflict with existing Street Use Permit.	12B-0124	Refer to Agent - Refer to Agent	
	FRANKLIN ST	Intersection	Conflict with existing Street Use Permit.	12B-0127	Refer to Agent - Refer to Agent	
	FRANKLIN ST	Intersection	Conflict with existing Street Use Permit.	12B-0131	Refer to Agent - Refer to Agent	
	FRANKLIN ST	Intersection	Conflict with existing Street Use Permit.	13B-0009	Refer to Agent - Refer to Agent	
	FRANKLIN ST	Intersection	Conflict with existing Street Use Permit.	13B-0012	Refer to Agent - Refer to Agent	
	FRANKLIN ST	Intersection	Conflict with existing Street Use Permit.	13B-0017	Refer to Agent - Refer to Agent	
	GEARY ST \ VAN NESS AVE	FRANKLIN ST -	Conflict with existing Street Use Permit.	13B-0034	Refer to Agent - Refer to Agent	
	GEARY ST \ VAN NESS AVE	FRANKLIN ST -	Conflict with existing Street Use Permit.	13B-0035	Refer to Agent - Refer to Agent	
	FRANKLIN ST	Intersection	Conflict with existing Street Use Permit.	13B-0040	Refer to Agent - Refer to Agent	
	FRANKLIN ST	Intersection	Conflict with existing Street Use Permit.	13B-0045	Refer to Agent - Refer to Agent	
	FRANKLIN ST	Intersection	Please refer to Figure 12 of Section 9.4(A) of the DPW Order No. 171,442 for special conditions for excavation in the vicinity of AWSS.	N/A		
	FRANKLIN ST	Intersection	Red light photo enforcement equipment located near intersection. Excavating parties are responsible for any damage to these facilities incurred by their excavation activity. For more information, contact David Valle-Schwenk of DPT at 415-554-2366.	N/A		
	GEARY ST \ VAN NESS AVE	FRANKLIN ST -	DPT Blue Book Traffic Restriction. Time of day during which lanes must be kept clear: NORTH 7AM - 9AM 3PM - 7PM MONDAY THROUGH FRIDAY // SOUTH 7AM - 9AM 3PM - 7PM MONDAY THROUGH FRIDAY	N/A		
	GEARY ST \ VAN NESS AVE	FRANKLIN ST -	Please refer to Figure 12 of Section 9.4(A) of the DPW Order No. 171,442 for special conditions for excavation in the vicinity of AWSS.	N/A		

Street Name	From St	To St	Message	Job	Contact	Dates
	GEARY ST \ VAN NESS AVE	FRANKLIN ST -	Red light photo enforcement equipment located near intersection. Excavating parties are responsible for any damage to these facilities incurred by their excavation activity. For more information, contact David Valle-Schwenk of DPT at 415-554-2366.	N/A		
	FRANKLIN ST	Intersection	Proposed Paving.	PAVING	Au Bui -	Aug 12 2013-Mar 28 2014
	FRANKLIN ST	Intersection	Proposed Paving.	PAVING	Au Bui -	Jul 10 2013-Mar 28 2014
	GEARY ST \ VAN NESS AVE	FRANKLIN ST -	Proposed Excavation.	PG&E	Mark Jackanich -	Mar 11 2013-Aug 3 2015
	FRANKLIN ST	Intersection	Proposed Excavation.	SF DPW IDC - Streets & Highways	Au Bui -	Aug 12 2013-Mar 28 2014
	FRANKLIN ST	Intersection	Proposed Excavation.	SF DPW IDC - Streets & Highways	Au Bui -	Jul 10 2013-Mar 28 2014
	FRANKLIN ST	Intersection	Proposed Excavation.	SF MTA Capital Programs and Costruction	Darton Ito -	Jan 1 2020-Dec 31 2020
	GEARY ST \ VAN NESS AVE	FRANKLIN ST -	Proposed Excavation.	SF MTA Capital Programs and Costruction	Darton Ito -	Jan 1 2020-Dec 31 2020
	FRANKLIN ST	Intersection	Proposed Excavation.	SF MTA Capital Programs and Costruction	Darton Ito -	Jan 1 2020-Dec 31 2020
	GEARY ST \ VAN NESS AVE	FRANKLIN ST -	Proposed Excavation.	SF MTA Capital Programs and Costruction	Darton Ito -	Jan 1 2020-Dec 31 2020
	FRANKLIN ST	Intersection	Proposed Excavation.	SF MTA SS - Transportation Engineering (Capital)	Cathal Hennessy -	Feb 1 2013-Dec 1 2013
GOLDEN GATE AVE						
	FRANKLIN ST	Intersection	Conflict with existing Street Use Permit.	12B-0033	Refer to Agent - Refer to Agent	
	FRANKLIN ST	Intersection	Conflict with existing Street Use Permit.	12B-0049	Refer to Agent - Refer to Agent	
	FRANKLIN ST	Intersection	Conflict with existing Street Use Permit.	12B-0065	Refer to Agent - Refer to Agent	
	FRANKLIN ST	Intersection	Conflict with existing Street Use Permit.	12B-0090	Refer to Agent - Refer to Agent	
	FRANKLIN ST	Intersection	Conflict with existing Street Use Permit.	12B-0106	Refer to Agent - Refer to Agent	
	FRANKLIN ST	Intersection	Conflict with existing Street Use Permit.	12B-0107	Refer to Agent - Refer to Agent	
	FRANKLIN ST	Intersection	Conflict with existing Street Use Permit.	12B-0111	Refer to Agent - Refer to Agent	
	FRANKLIN ST	Intersection	Conflict with existing Street Use Permit.	12B-0119	Refer to Agent - Refer to Agent	
	FRANKLIN ST	Intersection	Conflict with existing Street Use Permit.	12B-0122	Refer to Agent - Refer to Agent	
	FRANKLIN ST	Intersection	Conflict with existing Street Use Permit.	12B-0124	Refer to Agent - Refer to Agent	

Street Name	From St	To St	Message	Job	Contact	Dates
	FRANKLIN ST	Intersection	Conflict with existing Street Use Permit.	12B-0131	Refer to Agent - Refer to Agent	
	FRANKLIN ST	Intersection	Conflict with existing Street Use Permit.	13B-0009	Refer to Agent - Refer to Agent	
	FRANKLIN ST	Intersection	Conflict with existing Street Use Permit.	13B-0017	Refer to Agent - Refer to Agent	
	FRANKLIN ST	Intersection	Conflict with existing Street Use Permit.	13B-0037	Refer to Agent - Refer to Agent	
	FRANKLIN ST	Intersection	Conflict with existing Street Use Permit.	13B-0040	Refer to Agent - Refer to Agent	
	FRANKLIN ST	Intersection	Conflict with existing Street Use Permit.	13B-0041	Refer to Agent - Refer to Agent	
	FRANKLIN ST	Intersection	Please refer to Figure 12 of Section 9.4(A) of the DPW Order No. 171,442 for special conditions for excavation in the vicinity of AWSS.	N/A		
	FRANKLIN ST	Intersection	Proposed Paving.	PAVING	Au Bui -	Aug 12 2013-Mar 28 2014
	FRANKLIN ST	Intersection	Proposed Paving.	PAVING	Au Bui -	Jul 10 2013-Mar 28 2014
	FRANKLIN ST	Intersection	Proposed Excavation.	SF MTA Capital Programs and Costruction	Darton Ito -	Jan 1 2020-Dec 31 2020
	FRANKLIN ST	Intersection	Proposed Excavation.	SF MTA SS - Transportatio n Engineering (Capital)	Cathal Hennessy -	Feb 1 2013-Dec 1 2013
	FRANKLIN ST	Intersection	Proposed Excavation.	SF Planning	Adam Varat -	Jan 1 2020-Dec 31 2020
GOUGH ST						
	ELM ST	TURK ST -	Conflict with existing Street Use Permit.	12B-0020	Refer to Agent - Refer to Agent	
	GROVE ST	FULTON ST -	Conflict with existing Street Use Permit.	12B-0020	Refer to Agent - Refer to Agent	
	GROVE ST	FULTON ST -	Conflict with existing Street Use Permit.	12B-0026	Refer to Agent - Refer to Agent	
	ELM ST	TURK ST -	Conflict with existing Street Use Permit.	12B-0033	Refer to Agent - Refer to Agent	
	GROVE ST	FULTON ST -	Conflict with existing Street Use Permit.	12B-0033	Refer to Agent - Refer to Agent	
	ELM ST	TURK ST -	Conflict with existing Street Use Permit.	12B-0040	Refer to Agent - Refer to Agent	
	GROVE ST	FULTON ST -	Conflict with existing Street Use Permit.	12B-0040	Refer to Agent - Refer to Agent	
	ELM ST	TURK ST -	Conflict with existing Street Use Permit.	12B-0049	Refer to Agent - Refer to Agent	
	GROVE ST	FULTON ST -	Conflict with existing Street Use Permit.	12B-0049	Refer to Agent - Refer to Agent	
	ELM ST	TURK ST -	Conflict with existing Street Use Permit.	12B-0056	Refer to Agent - Refer to Agent	
	GROVE ST	FULTON ST -	Conflict with existing Street Use Permit.	12B-0056	Refer to Agent - Refer to Agent	
	ELM ST	TURK ST -	Conflict with existing Street Use Permit.	12B-0059	Refer to Agent - Refer to Agent	
	GROVE ST	FULTON ST -	Conflict with existing Street Use Permit.	12B-0059	Refer to Agent - Refer to Agent	
	ELM ST	TURK ST -	Conflict with existing Street Use Permit.	12B-0065	Refer to Agent - Refer to Agent	
	GROVE ST	FULTON ST -	Conflict with existing Street Use Permit.	12B-0065	Refer to Agent - Refer to Agent	

"IMPROVING THE QUALITY OF LIFE IN SAN FRANCISCO" We are dedicated individuals committed to teamwork, customer service and continuous improvement in partnership with the community.

Customer Service

Teamwork

Continuous Improvement

Street Name	From St	To St	Message	Job	Contact	Dates
	TURK ST	Intersection	Conflict with existing Street Use Permit.	12B-0065	Refer to Agent - Refer to Agent	
	GROVE ST	FULTON ST -	Conflict with existing Street Use Permit.	12B-0069	Refer to Agent - Refer to Agent	
	ELM ST	TURK ST -	Conflict with existing Street Use Permit.	12B-0097	Refer to Agent - Refer to Agent	
	GROVE ST	FULTON ST -	Conflict with existing Street Use Permit.	12B-0097	Refer to Agent - Refer to Agent	
	ELM ST	TURK ST -	Conflict with existing Street Use Permit.	12B-0106	Refer to Agent - Refer to Agent	
	GROVE ST	FULTON ST -	Conflict with existing Street Use Permit.	12B-0106	Refer to Agent - Refer to Agent	
	TURK ST	Intersection	Conflict with existing Street Use Permit.	12B-0106	Refer to Agent - Refer to Agent	
	ELM ST	TURK ST -	Conflict with existing Street Use Permit.	12B-0107	Refer to Agent - Refer to Agent	
	GROVE ST	FULTON ST -	Conflict with existing Street Use Permit.	12B-0107	Refer to Agent - Refer to Agent	
	TURK ST	Intersection	Conflict with existing Street Use Permit.	12B-0107	Refer to Agent - Refer to Agent	
	ELM ST	TURK ST -	Conflict with existing Street Use Permit.	12B-0111	Refer to Agent - Refer to Agent	
	GROVE ST	FULTON ST -	Conflict with existing Street Use Permit.	12B-0111	Refer to Agent - Refer to Agent	
	TURK ST	Intersection	Conflict with existing Street Use Permit.	12B-0111	Refer to Agent - Refer to Agent	
	ELM ST	TURK ST -	Conflict with existing Street Use Permit.	12B-0116	Refer to Agent - Refer to Agent	
	GROVE ST	FULTON ST -	Conflict with existing Street Use Permit.	12B-0116	Refer to Agent - Refer to Agent	
	ELM ST	TURK ST -	Conflict with existing Street Use Permit.	12B-0117	Refer to Agent - Refer to Agent	
	GROVE ST	FULTON ST -	Conflict with existing Street Use Permit.	12B-0117	Refer to Agent - Refer to Agent	
	ELM ST	TURK ST -	Conflict with existing Street Use Permit.	12B-0118	Refer to Agent - Refer to Agent	
	GROVE ST	FULTON ST -	Conflict with existing Street Use Permit.	12B-0118	Refer to Agent - Refer to Agent	
	ELM ST	TURK ST -	Conflict with existing Street Use Permit.	12B-0119	Refer to Agent - Refer to Agent	
	GROVE ST	FULTON ST -	Conflict with existing Street Use Permit.	12B-0119	Refer to Agent - Refer to Agent	
	TURK ST	Intersection	Conflict with existing Street Use Permit.	12B-0119	Refer to Agent - Refer to Agent	
	ELM ST	TURK ST -	Conflict with existing Street Use Permit.	12B-0122	Refer to Agent - Refer to Agent	
	GROVE ST	FULTON ST -	Conflict with existing Street Use Permit.	12B-0122	Refer to Agent - Refer to Agent	
	TURK ST	Intersection	Conflict with existing Street Use Permit.	12B-0122	Refer to Agent - Refer to Agent	
	ELM ST	TURK ST -	Conflict with existing Street Use Permit.	12B-0124	Refer to Agent - Refer to Agent	
	GROVE ST	FULTON ST -	Conflict with existing Street Use Permit.	12B-0124	Refer to Agent - Refer to Agent	
	TURK ST	Intersection	Conflict with existing Street Use Permit.	12B-0124	Refer to Agent - Refer to Agent	
	ELM ST	TURK ST -	Conflict with existing Street Use Permit.	12B-0131	Refer to Agent - Refer to Agent	

Street Name	From St	To St	Message	Job	Contact	Dates
	GROVE ST	FULTON ST -	Conflict with existing Street Use Permit.	12B-0131	Refer to Agent - Refer to Agent	
	TURK ST	Intersection	Conflict with existing Street Use Permit.	12B-0131	Refer to Agent - Refer to Agent	
	ELM ST	TURK ST -	Conflict with existing Street Use Permit.	13B-0009	Refer to Agent - Refer to Agent	
	GROVE ST	FULTON ST -	Conflict with existing Street Use Permit.	13B-0009	Refer to Agent - Refer to Agent	
	TURK ST	Intersection	Conflict with existing Street Use Permit.	13B-0009	Refer to Agent - Refer to Agent	
	ELM ST	TURK ST -	Conflict with existing Street Use Permit.	13B-0017	Refer to Agent - Refer to Agent	
	GROVE ST	FULTON ST -	Conflict with existing Street Use Permit.	13B-0017	Refer to Agent - Refer to Agent	
	TURK ST	Intersection	Conflict with existing Street Use Permit.	13B-0017	Refer to Agent - Refer to Agent	
	ELM ST	TURK ST -	Conflict with existing Street Use Permit.	13B-0037	Refer to Agent - Refer to Agent	
	GROVE ST	FULTON ST -	Conflict with existing Street Use Permit.	13B-0037	Refer to Agent - Refer to Agent	
	TURK ST	Intersection	Conflict with existing Street Use Permit.	13B-0037	Refer to Agent - Refer to Agent	
	ELM ST	TURK ST -	Conflict with existing Street Use Permit.	13B-0040	Refer to Agent - Refer to Agent	
	GROVE ST	FULTON ST -	Conflict with existing Street Use Permit.	13B-0040	Refer to Agent - Refer to Agent	
	TURK ST	Intersection	Conflict with existing Street Use Permit.	13B-0040	Refer to Agent - Refer to Agent	
	ELM ST	TURK ST -	Conflict with existing Street Use Permit.	13B-0041	Refer to Agent - Refer to Agent	
	GROVE ST	FULTON ST -	Conflict with existing Street Use Permit.	13B-0041	Refer to Agent - Refer to Agent	
	TURK ST	Intersection	Conflict with existing Street Use Permit.	13B-0041	Refer to Agent - Refer to Agent	
	ELM ST	TURK ST -	Banners are allowed on this street	N/A		
	ELM ST	TURK ST -	DPT Blue Book Traffic Restriction. Time of day during which lanes must be kept clear: EAST 7AM - 9AM 3PM - 7PM MONDAY THROUGH FRIDAY // WEST 7AM - 9AM 3PM - 7PM MONDAY THROUGH FRIDAY	N/A		
	GROVE ST	FULTON ST -	Banners are allowed on this street	N/A		
	GROVE ST	FULTON ST -	Caltrans Jurisdiction call (510) 286-4424.	N/A		
	GROVE ST	FULTON ST -	DPT Blue Book Traffic Restriction. Time of day during which lanes must be kept clear: EAST 7AM - 9AM 3PM - 7PM MONDAY THROUGH FRIDAY // WEST 7AM - 9AM 3PM - 7PM MONDAY THROUGH FRIDAY	N/A		
	GROVE ST	FULTON ST -	Please refer to Figure 12 of Section 9.4(A) of the DPW Order No. 171,442 for special conditions for excavation in the vicinity of AWSS.	N/A		

Street Name	From St	To St	Message	Job	Contact	Dates
	TURK ST	Intersection	Construction work on 1000 block of Turk Street must be coordinated with: Emergency Services (911). Please contact Darnisha Wright at (415) 558-3803 at least 2 weeks prior to start of construction.	N/A		Jan 1 2004-
	TURK ST	Intersection	This block has been designated as a detour route for the Central Freeway Replacement Project. Special requirements may apply. Please contact Cathal Hennessy of DPT at 554-2338 for more details.	N/A	Manito Velasco - (415) 554-2338	
	ELM ST	TURK ST -	Proposed Paving.	PAVING	Au Bui -	Jan 15 2014-Nov 17 2014
	GROVE ST	FULTON ST -	Proposed Paving.	PAVING	Au Bui -	Jan 15 2014-Nov 17 2014
	TURK ST	Intersection	Proposed Paving.	PAVING	Au Bui -	Jan 15 2014-Nov 17 2014
	ELM ST	TURK ST -	Proposed Paving.	PAVING	Au Bui -	Jan 15 2014-Nov 17 2014
	GROVE ST	FULTON ST -	Proposed Paving.	PAVING	Au Bui -	Jan 15 2014-Nov 17 2014
	TURK ST	Intersection	Proposed Paving.	PAVING	Au Bui -	Jan 15 2014-Nov 17 2014
	TURK ST	Intersection	Proposed Excavation.	SF DPW IDC - Streets & Highways	Au Bui -	Jan 15 2014-Nov 17 2014
	TURK ST	Intersection	Proposed Excavation.	SF DPW IDC - Streets & Highways	Au Bui -	Jan 15 2014-Nov 17 2014
	ELM ST	TURK ST -	Proposed Excavation.	SF DPW IDC - Streets & Highways	Au Bui -	Jan 15 2014-Nov 17 2014
	GROVE ST	FULTON ST -	Proposed Excavation.	SF DPW IDC - Streets & Highways	Au Bui -	Jan 15 2014-Nov 17 2014
	TURK ST	Intersection	Proposed Excavation.	SF DPW IDC - Streets & Highways	Au Bui -	Jan 15 2014-Nov 17 2014
	TURK ST	Intersection	Proposed Excavation.	SF DPW IDC - Streets & Highways	Au Bui -	Jan 15 2014-Nov 17 2014
	TURK ST	Intersection	Proposed Excavation.	SF MTA SS - Transportation Engineering (Capital)	Cathal Hennessy -	Feb 1 2013-Dec 1 2013
	ELM ST	TURK ST -	Proposed Excavation.	SF Planning	Adam Varat -	Jan 1 2020-Dec 31 2020
	GROVE ST	FULTON ST -	Proposed Excavation.	SF Planning	Adam Varat -	Jan 1 2020-Dec 31 2020
	TURK ST	Intersection	Proposed Excavation.	SF Planning	Adam Varat -	Jan 1 2020-Dec 31 2020
GROVE ST						
	FRANKLIN ST	Intersection	Conflict with existing Street Use Permit.	12B-0033	Refer to Agent - Refer to Agent	
	FRANKLIN ST	Intersection	Conflict with existing Street Use Permit.	12B-0036	Refer to Agent - Refer to Agent	
	FRANKLIN ST	Intersection	Conflict with existing Street Use Permit.	12B-0040	Refer to Agent - Refer to Agent	
	FRANKLIN ST	Intersection	Conflict with existing Street Use Permit.	12B-0051	Refer to Agent - Refer to Agent	
	FRANKLIN ST	Intersection	Conflict with existing Street Use Permit.	12B-0059	Refer to Agent - Refer to Agent	
	FRANKLIN ST	Intersection	Conflict with existing Street Use Permit.	12B-0067	Refer to Agent - Refer to Agent	

Street Name	From St	To St	Message	Job	Contact	Dates
	FRANKLIN ST	Intersection	Conflict with existing Street Use Permit.	12B-0106	Refer to Agent - Refer to Agent	
	FRANKLIN ST	Intersection	Conflict with existing Street Use Permit.	12B-0107	Refer to Agent - Refer to Agent	
	FRANKLIN ST	Intersection	Conflict with existing Street Use Permit.	12B-0111	Refer to Agent - Refer to Agent	
	FRANKLIN ST	Intersection	Conflict with existing Street Use Permit.	12B-0112	Refer to Agent - Refer to Agent	
	FRANKLIN ST	Intersection	Conflict with existing Street Use Permit.	12B-0116	Refer to Agent - Refer to Agent	
	FRANKLIN ST	Intersection	Conflict with existing Street Use Permit.	12B-0119	Refer to Agent - Refer to Agent	
	FRANKLIN ST	Intersection	Conflict with existing Street Use Permit.	12B-0122	Refer to Agent - Refer to Agent	
	FRANKLIN ST	Intersection	Conflict with existing Street Use Permit.	12B-0124	Refer to Agent - Refer to Agent	
	FRANKLIN ST	Intersection	Conflict with existing Street Use Permit.	12B-0131	Refer to Agent - Refer to Agent	
	FRANKLIN ST	Intersection	Conflict with existing Street Use Permit.	13B-0009	Refer to Agent - Refer to Agent	
	FRANKLIN ST	Intersection	Conflict with existing Street Use Permit.	13B-0017	Refer to Agent - Refer to Agent	
	FRANKLIN ST	Intersection	Conflict with existing Street Use Permit.	13B-0037	Refer to Agent - Refer to Agent	
	FRANKLIN ST	Intersection	Conflict with existing Street Use Permit.	13B-0039	Refer to Agent - Refer to Agent	
	FRANKLIN ST	Intersection	Conflict with existing Street Use Permit.	13B-0040	Refer to Agent - Refer to Agent	
	FRANKLIN ST	Intersection	Conflict with existing Street Use Permit.	13B-0041	Refer to Agent - Refer to Agent	
	FRANKLIN ST	Intersection	Blocks with Bicycle Route designations require special attention. For details see Section 10 of DPT's Blue Book and Section 6.3 of DPW's Order No. 171.442.	N/A		
	FRANKLIN ST	Intersection	Please refer to Figure 12 of Section 9.4(A) of the DPW Order No. 171,442 for special conditions for excavation in the vicinity of AWSS.	N/A		
	FRANKLIN ST	Intersection	Under G095 requirement, Contractor shall contact Muni Overhead Line Division of any work 10 feet in horizontal or vertical direction of overhead lines. Contact: Tim Lipps @ (415) 554-9227	N/A		
	FRANKLIN ST	Intersection	Proposed Paving.	PAVING	Au Bui -	Aug 12 2013-Mar 28 2014
	FRANKLIN ST	Intersection	Proposed Paving.	PAVING	Au Bui -	Jul 10 2013-Mar 28 2014
	FRANKLIN ST	Intersection	Proposed Excavation.	SF DPW IDC - Streets & Highways	Au Bui -	Aug 12 2013-Mar 28 2014
	FRANKLIN ST	Intersection	Proposed Excavation.	SF DPW IDC - Streets & Highways	Au Bui -	Jul 10 2013-Mar 28 2014
	FRANKLIN ST	Intersection	Proposed Excavation.	SF MTA SS - Transportation Engineering (Capital)	Cathal Hennessy -	Feb 1 2013-Dec 1 2013
	FRANKLIN ST	Intersection	Proposed Excavation.	SF Planning	Adam Varat -	Jan 1 2020-Dec 31 2020

"IMPROVING THE QUALITY OF LIFE IN SAN FRANCISCO" We are dedicated individuals committed to teamwork, customer service and continuous improvement in partnership with the community.

Customer Service

Teamwork

Continuous Improvement

Street Name	From St	To St	Message	Job	Contact	Dates
	FRANKLIN ST	Intersection	Proposed Excavation.	SF Planning	Adam Varat -	Jan 1 2020-Dec 31 2020
HAYES ST						
	VAN NESS AVE	FRANKLIN ST -	Conflict with existing Street Use Permit.	12B-0006	Refer to Agent - Refer to Agent	
	VAN NESS AVE	FRANKLIN ST -	Conflict with existing Street Use Permit.	12B-0018	Refer to Agent - Refer to Agent	
	VAN NESS AVE	FRANKLIN ST -	Conflict with existing Street Use Permit.	12B-0023	Refer to Agent - Refer to Agent	
	VAN NESS AVE	FRANKLIN ST -	Conflict with existing Street Use Permit.	12B-0025	Refer to Agent - Refer to Agent	
	FRANKLIN ST	Intersection	Conflict with existing Street Use Permit.	12B-0026	Refer to Agent - Refer to Agent	
	VAN NESS AVE	FRANKLIN ST -	Conflict with existing Street Use Permit.	12B-0029	Refer to Agent - Refer to Agent	
	VAN NESS AVE	FRANKLIN ST -	Conflict with existing Street Use Permit.	12B-0031	Refer to Agent - Refer to Agent	
	VAN NESS AVE	FRANKLIN ST -	Conflict with existing Street Use Permit.	12B-0051	Refer to Agent - Refer to Agent	
	VAN NESS AVE	FRANKLIN ST -	Conflict with existing Street Use Permit.	12B-0052	Refer to Agent - Refer to Agent	
	FRANKLIN ST	Intersection	Conflict with existing Street Use Permit.	12B-0056	Refer to Agent - Refer to Agent	
	VAN NESS AVE	FRANKLIN ST -	Conflict with existing Street Use Permit.	12B-0067	Refer to Agent - Refer to Agent	
	VAN NESS AVE	FRANKLIN ST -	Conflict with existing Street Use Permit.	12B-0090	Refer to Agent - Refer to Agent	
	VAN NESS AVE	FRANKLIN ST -	Conflict with existing Street Use Permit.	12B-0093	Refer to Agent - Refer to Agent	
	FRANKLIN ST	Intersection	Conflict with existing Street Use Permit.	12B-0107	Refer to Agent - Refer to Agent	
	FRANKLIN ST	Intersection	Conflict with existing Street Use Permit.	12B-0111	Refer to Agent - Refer to Agent	
	FRANKLIN ST	Intersection	Conflict with existing Street Use Permit.	12B-0112	Refer to Agent - Refer to Agent	
	VAN NESS AVE	FRANKLIN ST -	Conflict with existing Street Use Permit.	12B-0112	Refer to Agent - Refer to Agent	
	VAN NESS AVE	FRANKLIN ST -	Conflict with existing Street Use Permit.	12B-0116	Refer to Agent - Refer to Agent	
	VAN NESS AVE	FRANKLIN ST -	Conflict with existing Street Use Permit.	12B-0117	Refer to Agent - Refer to Agent	
	FRANKLIN ST	Intersection	Conflict with existing Street Use Permit.	12B-0119	Refer to Agent - Refer to Agent	
	VAN NESS AVE	FRANKLIN ST -	Conflict with existing Street Use Permit.	12B-0119	Refer to Agent - Refer to Agent	
	FRANKLIN ST	Intersection	Conflict with existing Street Use Permit.	12B-0122	Refer to Agent - Refer to Agent	
	FRANKLIN ST	Intersection	Conflict with existing Street Use Permit.	12B-0124	Refer to Agent - Refer to Agent	
	VAN NESS AVE	FRANKLIN ST -	Conflict with existing Street Use Permit.	12B-0124	Refer to Agent - Refer to Agent	
	FRANKLIN ST	Intersection	Conflict with existing Street Use Permit.	12B-0131	Refer to Agent - Refer to Agent	
	VAN NESS AVE	FRANKLIN ST -	Conflict with existing Street Use Permit.	12B-0131	Refer to Agent - Refer to Agent	
	FRANKLIN ST	Intersection	Conflict with existing Street Use Permit.	12TS-0138	Jana Lord 510-446-7234 - Jana Lord 510-446-7234	

Street Name	From St	To St	Message	Job	Contact	Dates
	FRANKLIN ST	Intersection	Conflict with existing Street Use Permit.	13B-0009	Refer to Agent - Refer to Agent	
	FRANKLIN ST	Intersection	Conflict with existing Street Use Permit.	13B-0017	Refer to Agent - Refer to Agent	
	VAN NESS AVE	FRANKLIN ST -	Conflict with existing Street Use Permit.	13B-0017	Refer to Agent - Refer to Agent	
	FRANKLIN ST	Intersection	Conflict with existing Street Use Permit.	13B-0020	Refer to Agent - Refer to Agent	
	VAN NESS AVE	FRANKLIN ST -	Conflict with existing Street Use Permit.	13B-0020	Refer to Agent - Refer to Agent	
	VAN NESS AVE	FRANKLIN ST -	Conflict with existing Street Use Permit.	13B-0021	Refer to Agent - Refer to Agent	
	VAN NESS AVE	FRANKLIN ST -	Conflict with existing Street Use Permit.	13B-0034	Refer to Agent - Refer to Agent	
	VAN NESS AVE	FRANKLIN ST -	Conflict with existing Street Use Permit.	13B-0035	Refer to Agent - Refer to Agent	
	FRANKLIN ST	Intersection	Conflict with existing Street Use Permit.	13B-0039	Refer to Agent - Refer to Agent	
	VAN NESS AVE	FRANKLIN ST -	Conflict with existing Street Use Permit.	13B-0039	Refer to Agent - Refer to Agent	
	FRANKLIN ST	Intersection	Conflict with existing Street Use Permit.	13B-0040	Refer to Agent - Refer to Agent	
	FRANKLIN ST	Intersection	Please refer to Figure 12 of Section 9.4(A) of the DPW Order No. 171,442 for special conditions for excavation in the vicinity of AWSS.	N/A		
	FRANKLIN ST	Intersection	Under G095 requirement, Contractor shall contact Muni Overhead Line Division of any work 10 feet in horizontal or vertical direction of overhead lines. Contact: Tim Lipps @ (415) 554-9227	N/A		
	VAN NESS AVE	FRANKLIN ST -	Banners are allowed on this street	N/A		
	VAN NESS AVE	FRANKLIN ST -	DPT Blue Book Traffic Restriction. Time of day during which lanes must be kept clear: NORTH 7AM - 7PM EVERYDAY // SOUTH 7AM - 7PM EVERYDAY	N/A		
	VAN NESS AVE	FRANKLIN ST -	Under G095 requirement, Contractor shall contact Muni Overhead Line Division of any work 10 feet in horizontal or vertical direction of overhead lines. Contact: Tim Lipps @ (415) 554-9227	N/A		
	FRANKLIN ST	Intersection	This block has been designated as a detour route for the Central Freeway Replacement Project. Special requirements may apply. Please contact Cathal Hennessy of DPT at 554-2338 for more details.	N/A	Manito Velasco - (415) 554-2338	
	VAN NESS AVE	FRANKLIN ST -	This block has been designated as a detour route for the Central Freeway Replacement Project. Special requirements may apply. Please contact Cathal Hennessy of DPT at 554-2338 for more details.	N/A	Manito Velasco - (415) 554-2338	

Street Name	From St	To St	Message	Job	Contact	Dates
	FRANKLIN ST	Intersection	Proposed Paving.	PAVING	Richard Lee -	Sep 1 2014-May 23 2015
	VAN NESS AVE	FRANKLIN ST -	Proposed Paving.	PAVING	Richard Lee -	Sep 1 2014-May 23 2015
	FRANKLIN ST	Intersection	Proposed Paving.	PAVING	Richard Lee -	Sep 1 2014-Jun 23 2015
	VAN NESS AVE	FRANKLIN ST -	Proposed Paving.	PAVING	Richard Lee -	Sep 1 2014-Jun 23 2015
	FRANKLIN ST	Intersection	Proposed Excavation.	SF DPW IDC - Streets & Highways	Au Bui -	Aug 12 2013-Mar 28 2014
	FRANKLIN ST	Intersection	Proposed Excavation.	SF DPW IDC - Streets & Highways	Au Bui -	Jul 10 2013-Mar 28 2014
	FRANKLIN ST	Intersection	Proposed Excavation.	SF DPW IDC - Streets & Highways	Au Bui -	Aug 12 2013-Mar 28 2014
	FRANKLIN ST	Intersection	Proposed Excavation.	SF DPW IDC - Streets & Highways	Au Bui -	Jul 10 2013-Mar 28 2014
	FRANKLIN ST	Intersection	Proposed Excavation.	SF MTA SS - Transportation Engineering (Capital)	Cathal Hennessy -	Feb 1 2013-Dec 1 2013
	FRANKLIN ST	Intersection	Proposed Excavation.	SF Planning	Adam Varat -	Jan 1 2020-Dec 31 2020
	FRANKLIN ST	Intersection	Proposed Excavation.	SF Planning	Adam Varat -	Jan 1 2020-Dec 31 2020
	FRANKLIN ST	Intersection	Proposed Excavation.	SF Planning	Adam Varat -	Jan 1 2020-Dec 31 2020
IVY ST						
	FRANKLIN ST	Intersection	Conflict with existing Street Use Permit.	12B-0107	Refer to Agent - Refer to Agent	
	FRANKLIN ST	Intersection	Conflict with existing Street Use Permit.	12B-0111	Refer to Agent - Refer to Agent	
	FRANKLIN ST	Intersection	Conflict with existing Street Use Permit.	12B-0112	Refer to Agent - Refer to Agent	
	FRANKLIN ST	Intersection	Conflict with existing Street Use Permit.	12B-0119	Refer to Agent - Refer to Agent	
	FRANKLIN ST	Intersection	Conflict with existing Street Use Permit.	12B-0122	Refer to Agent - Refer to Agent	
	FRANKLIN ST	Intersection	Conflict with existing Street Use Permit.	12B-0124	Refer to Agent - Refer to Agent	
	FRANKLIN ST	Intersection	Conflict with existing Street Use Permit.	12B-0131	Refer to Agent - Refer to Agent	
	FRANKLIN ST	Intersection	Conflict with existing Street Use Permit.	13B-0009	Refer to Agent - Refer to Agent	
	FRANKLIN ST	Intersection	Conflict with existing Street Use Permit.	13B-0017	Refer to Agent - Refer to Agent	
	FRANKLIN ST	Intersection	Conflict with existing Street Use Permit.	13B-0039	Refer to Agent - Refer to Agent	
	FRANKLIN ST	Intersection	Conflict with existing Street Use Permit.	13B-0040	Refer to Agent - Refer to Agent	
	FRANKLIN ST	Intersection	Please refer to Figure 12 of Section 9.4(A) of the DPW Order No. 171,442 for special conditions for excavation in the vicinity of AWSS.	N/A		
	FRANKLIN ST	Intersection	Under G095 requirement, Contractor shall contact Muni Overhead Line Division of any work 10 feet in horizontal or vertical direction of overhead lines. Contact: Tim Lipps @ (415) 554-9227	N/A		

Street Name	From St	To St	Message	Job	Contact	Dates
	FRANKLIN ST	Intersection	Proposed Paving.	PAVING	Au Bui -	Aug 12 2013-Mar 28 2014
	FRANKLIN ST	Intersection	Proposed Paving.	PAVING	Au Bui -	Jul 10 2013-Mar 28 2014
	FRANKLIN ST	Intersection	Proposed Excavation.	SF DPW IDC - Streets & Highways	Au Bui -	Aug 12 2013-Mar 28 2014
	FRANKLIN ST	Intersection	Proposed Excavation.	SF DPW IDC - Streets & Highways	Au Bui -	Jul 10 2013-Mar 28 2014
	FRANKLIN ST	Intersection	Proposed Excavation.	SF MTA SS - Transportation Engineering (Capital)	Cathal Hennessy -	Feb 1 2013-Dec 1 2013
	FRANKLIN ST	Intersection	Proposed Excavation.	SF Planning	Adam Varat -	Jan 1 2020-Dec 31 2020
	FRANKLIN ST	Intersection	Proposed Excavation.	SF Planning	Adam Varat -	Jan 1 2020-Dec 31 2020
LARCH ST						
	FRANKLIN ST	Intersection	Conflict with existing Street Use Permit.	12B-0107	Refer to Agent - Refer to Agent	
	FRANKLIN ST	Intersection	Conflict with existing Street Use Permit.	12B-0119	Refer to Agent - Refer to Agent	
	FRANKLIN ST	Intersection	Conflict with existing Street Use Permit.	12B-0122	Refer to Agent - Refer to Agent	
	FRANKLIN ST	Intersection	Conflict with existing Street Use Permit.	12B-0131	Refer to Agent - Refer to Agent	
	FRANKLIN ST	Intersection	Conflict with existing Street Use Permit.	13B-0009	Refer to Agent - Refer to Agent	
	FRANKLIN ST	Intersection	Conflict with existing Street Use Permit.	13B-0017	Refer to Agent - Refer to Agent	
	FRANKLIN ST	Intersection	Conflict with existing Street Use Permit.	13B-0040	Refer to Agent - Refer to Agent	
	FRANKLIN ST	Intersection	Please refer to Figure 12 of Section 9.4(A) of the DPW Order No. 171,442 for special conditions for excavation in the vicinity of AWSS.	N/A		
	FRANKLIN ST	Intersection	Proposed Paving.	PAVING	Au Bui -	Aug 12 2013-Mar 28 2014
	FRANKLIN ST	Intersection	Proposed Paving.	PAVING	Au Bui -	Jul 10 2013-Mar 28 2014
	FRANKLIN ST	Intersection	Proposed Excavation.	SF DPW IDC - Streets & Highways	Au Bui -	Aug 12 2013-Mar 28 2014
	FRANKLIN ST	Intersection	Proposed Excavation.	SF DPW IDC - Streets & Highways	Au Bui -	Jul 10 2013-Mar 28 2014
	FRANKLIN ST	Intersection	Proposed Excavation.	SF MTA SS - Transportation Engineering (Capital)	Cathal Hennessy -	Feb 1 2013-Dec 1 2013
LINDEN ST						
	FRANKLIN ST	Intersection	Conflict with existing Street Use Permit.	12B-0107	Refer to Agent - Refer to Agent	
	FRANKLIN ST	Intersection	Conflict with existing Street Use Permit.	12B-0111	Refer to Agent - Refer to Agent	
	FRANKLIN ST	Intersection	Conflict with existing Street Use Permit.	12B-0119	Refer to Agent - Refer to Agent	
	FRANKLIN ST	Intersection	Conflict with existing Street Use Permit.	12B-0122	Refer to Agent - Refer to Agent	
	FRANKLIN ST	Intersection	Conflict with existing Street Use Permit.	12B-0124	Refer to Agent - Refer to Agent	

Street Name	From St	To St	Message	Job	Contact	Dates
	FRANKLIN ST	Intersection	Conflict with existing Street Use Permit.	12B-0131	Refer to Agent - Refer to Agent	
	FRANKLIN ST	Intersection	Conflict with existing Street Use Permit.	13B-0009	Refer to Agent - Refer to Agent	
	FRANKLIN ST	Intersection	Conflict with existing Street Use Permit.	13B-0017	Refer to Agent - Refer to Agent	
	FRANKLIN ST	Intersection	Conflict with existing Street Use Permit.	13B-0040	Refer to Agent - Refer to Agent	
	FRANKLIN ST	Intersection	Proposed Paving.	PAVING	Au Bui -	Aug 12 2013-Mar 28 2014
	FRANKLIN ST	Intersection	Proposed Paving.	PAVING	Au Bui -	Jul 10 2013-Mar 28 2014
	FRANKLIN ST	Intersection	Proposed Excavation.	SF DPW IDC - Streets & Highways	Au Bui -	Aug 12 2013-Mar 28 2014
	FRANKLIN ST	Intersection	Proposed Excavation.	SF DPW IDC - Streets & Highways	Au Bui -	Jul 10 2013-Mar 28 2014
	FRANKLIN ST	Intersection	Proposed Excavation.	SF MTA SS - Transportation Engineering (Capital)	Cathal Hennessy -	Feb 1 2013-Dec 1 2013
	FRANKLIN ST	Intersection	Proposed Excavation.	SF Planning	Adam Varat -	Jan 1 2020-Dec 31 2020
	FRANKLIN ST	Intersection	Proposed Excavation.	SF Planning	Adam Varat -	Jan 1 2020-Dec 31 2020
MCALLISTER ST						
	FRANKLIN ST	Intersection	Conflict with existing Street Use Permit.	12B-0040	Refer to Agent - Refer to Agent	
	FRANKLIN ST	Intersection	Conflict with existing Street Use Permit.	12B-0052	Refer to Agent - Refer to Agent	
	FRANKLIN ST	Intersection	Conflict with existing Street Use Permit.	12B-0059	Refer to Agent - Refer to Agent	
	FRANKLIN ST	Intersection	Conflict with existing Street Use Permit.	12B-0080	Refer to Agent - Refer to Agent	
	FRANKLIN ST	Intersection	Conflict with existing Street Use Permit.	12B-0093	Refer to Agent - Refer to Agent	
	FRANKLIN ST	Intersection	Conflict with existing Street Use Permit.	12B-0106	Refer to Agent - Refer to Agent	
	FRANKLIN ST	Intersection	Conflict with existing Street Use Permit.	12B-0107	Refer to Agent - Refer to Agent	
	FRANKLIN ST	Intersection	Conflict with existing Street Use Permit.	12B-0111	Refer to Agent - Refer to Agent	
	FRANKLIN ST	Intersection	Conflict with existing Street Use Permit.	12B-0116	Refer to Agent - Refer to Agent	
	FRANKLIN ST	Intersection	Conflict with existing Street Use Permit.	12B-0119	Refer to Agent - Refer to Agent	
	FRANKLIN ST	Intersection	Conflict with existing Street Use Permit.	12B-0122	Refer to Agent - Refer to Agent	
	FRANKLIN ST	Intersection	Conflict with existing Street Use Permit.	12B-0124	Refer to Agent - Refer to Agent	
	FRANKLIN ST	Intersection	Conflict with existing Street Use Permit.	12B-0131	Refer to Agent - Refer to Agent	
	FRANKLIN ST	Intersection	Conflict with existing Street Use Permit.	13B-0009	Refer to Agent - Refer to Agent	
	FRANKLIN ST	Intersection	Conflict with existing Street Use Permit.	13B-0017	Refer to Agent - Refer to Agent	
	FRANKLIN ST	Intersection	Conflict with existing Street Use Permit.	13B-0037	Refer to Agent - Refer to Agent	
	FRANKLIN ST	Intersection	Conflict with existing Street Use Permit.	13B-0040	Refer to Agent - Refer to Agent	

Street Name	From St	To St	Message	Job	Contact	Dates
	FRANKLIN ST	Intersection	Conflict with existing Street Use Permit.	13B-0041	Refer to Agent - Refer to Agent	
	FRANKLIN ST	Intersection	Blocks with Bicycle Route designations require special attention. For details see Section 10 of DPT's Blue Book and Section 6.3 of DPW's Order No. 171.442.	N/A		
	FRANKLIN ST	Intersection	Please refer to Figure 12 of Section 9.4(A) of the DPW Order No. 171,442 for special conditions for excavation in the vicinity of AWSS.	N/A		
	FRANKLIN ST	Intersection	Under G095 requirement, Contractor shall contact Muni Overhead Line Division of any work 10 feet in horizontal or vertical direction of overhead lines. Contact: Tim Lipps @ (415) 554-9227	N/A		
	FRANKLIN ST	Intersection	Proposed Paving.	PAVING	Lawrence Henriquez -	Dec 1 2013-Apr 30 2014
	FRANKLIN ST	Intersection	Proposed Paving.	PAVING	Lawrence Henriquez -	Feb 17 2014-Sep 1 2014
	FRANKLIN ST	Intersection	Proposed Excavation.	SF DPW IDC - Streets & Highways	Olivia Tanquilut -	Apr 30 2014-Apr 30 2014
	FRANKLIN ST	Intersection	Proposed Excavation.	SF DPW IDC - Streets & Highways	Olivia Tanquilut -	Dec 1 2011-Apr 30 2014
	FRANKLIN ST	Intersection	Proposed Excavation.	SF MTA Capital Programs and Costruction	Darton Ito -	Jan 1 2020-Dec 31 2020
	FRANKLIN ST	Intersection	Proposed Excavation.	SF MTA Capital Programs and Costruction	Darton Ito -	Jan 1 2020-Dec 31 2020
	FRANKLIN ST	Intersection	Proposed Excavation.	SF MTA Capital Programs and Costruction	Darton Ito -	Jan 1 2020-Dec 31 2020
	FRANKLIN ST	Intersection	Proposed Excavation.	SF MTA SS - Livable Streets	Damon R Curtis -	Jun 8 2012-Jun 30 2016
	FRANKLIN ST	Intersection	Proposed Excavation.	SF MTA SS - Transportatio n Engineering (Capital)	Cathal Hennessy -	Feb 1 2013-Dec 1 2013
	FRANKLIN ST	Intersection	Proposed Excavation.	SF Planning	Adam Varat -	Jan 1 2020-Dec 31 2020
MYRTLE ST						
	FRANKLIN ST	Intersection	Conflict with existing Street Use Permit.	12B-0069	Refer to Agent - Refer to Agent	
	FRANKLIN ST	Intersection	Conflict with existing Street Use Permit.	12B-0107	Refer to Agent - Refer to Agent	
	FRANKLIN ST	Intersection	Conflict with existing Street Use Permit.	12B-0111	Refer to Agent - Refer to Agent	
	FRANKLIN ST	Intersection	Conflict with existing Street Use Permit.	12B-0119	Refer to Agent - Refer to Agent	
	FRANKLIN ST	Intersection	Conflict with existing Street Use Permit.	12B-0122	Refer to Agent - Refer to Agent	

Street Name	From St	To St	Message	Job	Contact	Dates
	FRANKLIN ST	Intersection	Conflict with existing Street Use Permit.	12B-0124	Refer to Agent - Refer to Agent	
	FRANKLIN ST	Intersection	Conflict with existing Street Use Permit.	12B-0131	Refer to Agent - Refer to Agent	
	FRANKLIN ST	Intersection	Conflict with existing Street Use Permit.	13B-0009	Refer to Agent - Refer to Agent	
	FRANKLIN ST	Intersection	Conflict with existing Street Use Permit.	13B-0012	Refer to Agent - Refer to Agent	
	FRANKLIN ST	Intersection	Conflict with existing Street Use Permit.	13B-0017	Refer to Agent - Refer to Agent	
	FRANKLIN ST	Intersection	Conflict with existing Street Use Permit.	13B-0040	Refer to Agent - Refer to Agent	
	FRANKLIN ST	Intersection	Proposed Paving.	PAVING	Au Bui -	Aug 12 2013-Mar 28 2014
	FRANKLIN ST	Intersection	Proposed Paving.	PAVING	Au Bui -	Jul 10 2013-Mar 28 2014
	FRANKLIN ST	Intersection	Proposed Excavation.	SF DPW IDC - Streets & Highways	Au Bui -	Aug 12 2013-Mar 28 2014
	FRANKLIN ST	Intersection	Proposed Excavation.	SF DPW IDC - Streets & Highways	Au Bui -	Jul 10 2013-Mar 28 2014
	FRANKLIN ST	Intersection	Proposed Excavation.	SF MTA SS - Transportation Engineering (Capital)	Cathal Hennessy -	Feb 1 2013-Dec 1 2013
OFARRELL ST						
	FRANKLIN ST \ STARR KING WAY	Intersection	Conflict with existing Street Use Permit.	12B-0097	Refer to Agent - Refer to Agent	
	FRANKLIN ST \ STARR KING WAY	Intersection	Conflict with existing Street Use Permit.	12B-0107	Refer to Agent - Refer to Agent	
	FRANKLIN ST \ STARR KING WAY	Intersection	Conflict with existing Street Use Permit.	12B-0111	Refer to Agent - Refer to Agent	
	FRANKLIN ST \ STARR KING WAY	Intersection	Conflict with existing Street Use Permit.	12B-0119	Refer to Agent - Refer to Agent	
	FRANKLIN ST \ STARR KING WAY	Intersection	Conflict with existing Street Use Permit.	12B-0122	Refer to Agent - Refer to Agent	
	FRANKLIN ST \ STARR KING WAY	Intersection	Conflict with existing Street Use Permit.	12B-0124	Refer to Agent - Refer to Agent	
	FRANKLIN ST \ STARR KING WAY	Intersection	Conflict with existing Street Use Permit.	12B-0131	Refer to Agent - Refer to Agent	
	FRANKLIN ST \ STARR KING WAY	Intersection	Conflict with existing Street Use Permit.	13B-0009	Refer to Agent - Refer to Agent	
	FRANKLIN ST \ STARR KING WAY	Intersection	Conflict with existing Street Use Permit.	13B-0012	Refer to Agent - Refer to Agent	
	FRANKLIN ST \ STARR KING WAY	Intersection	Conflict with existing Street Use Permit.	13B-0017	Refer to Agent - Refer to Agent	
	FRANKLIN ST \ STARR KING WAY	Intersection	Conflict with existing Street Use Permit.	13B-0040	Refer to Agent - Refer to Agent	
	FRANKLIN ST \ STARR KING WAY	Intersection	Proposed Paving.	PAVING	Au Bui -	Aug 12 2013-Mar 28 2014
	FRANKLIN ST \ STARR KING WAY	Intersection	Proposed Paving.	PAVING	Au Bui -	Jul 10 2013-Mar 28 2014
	FRANKLIN ST \ STARR KING WAY	Intersection	Proposed Excavation.	SF DPW IDC - Streets & Highways	Olivia Tanquilut -	Apr 30 2014-Apr 30 2014
	FRANKLIN ST \ STARR KING WAY	Intersection	Proposed Excavation.	SF DPW IDC - Streets & Highways	Olivia Tanquilut -	Dec 1 2011-Apr 30 2014

Street Name	From St	To St	Message	Job	Contact	Dates
	FRANKLIN ST \ STARR KING WAY	Intersection	Proposed Excavation.	SF MTA Capital Programs and Costruction	Darton Ito -	Jan 1 2020-Dec 31 2020
	FRANKLIN ST \ STARR KING WAY	Intersection	Proposed Excavation.	SF MTA Capital Programs and Costruction	Darton Ito -	Jan 1 2020-Dec 31 2020
	FRANKLIN ST \ STARR KING WAY	Intersection	Proposed Excavation.	SF MTA SS - Transportation Engineering (Capital)	Cathal Hennessy -	Feb 1 2013-Dec 1 2013
	FRANKLIN ST \ STARR KING WAY	Intersection	Prior to performing any construction, all CCSF survey monuments shall be referenced by a licensed Land Surveyor on a Corner Record or a Record of Survey, if any construction will take place within 10ft of the monument. For any questions, please call Mapping at #554-5827	Stone or Concrete Monument		
OLIVE ST						
	FRANKLIN ST	Intersection	Conflict with existing Street Use Permit.	12B-0107	Refer to Agent - Refer to Agent	
	FRANKLIN ST	Intersection	Conflict with existing Street Use Permit.	12B-0119	Refer to Agent - Refer to Agent	
	FRANKLIN ST	Intersection	Conflict with existing Street Use Permit.	12B-0122	Refer to Agent - Refer to Agent	
	FRANKLIN ST	Intersection	Conflict with existing Street Use Permit.	12B-0131	Refer to Agent - Refer to Agent	
	FRANKLIN ST	Intersection	Conflict with existing Street Use Permit.	13B-0009	Refer to Agent - Refer to Agent	
	FRANKLIN ST	Intersection	Conflict with existing Street Use Permit.	13B-0017	Refer to Agent - Refer to Agent	
	FRANKLIN ST	Intersection	Conflict with existing Street Use Permit.	13B-0040	Refer to Agent - Refer to Agent	
	FRANKLIN ST	Intersection	Proposed Paving.	PAVING	Au Bui -	Aug 12 2013-Mar 28 2014
	FRANKLIN ST	Intersection	Proposed Paving.	PAVING	Au Bui -	Jul 10 2013-Mar 28 2014
	FRANKLIN ST	Intersection	Proposed Excavation.	SF MTA SS - Transportation Engineering (Capital)	Cathal Hennessy -	Feb 1 2013-Dec 1 2013
PETER YORKE WAY						
	FRANKLIN ST \ POST ST	Intersection	Conflict with existing Street Use Permit.	12B-0049	Refer to Agent - Refer to Agent	
	FRANKLIN ST \ POST ST	Intersection	Conflict with existing Street Use Permit.	12B-0097	Refer to Agent - Refer to Agent	
	FRANKLIN ST \ POST ST	Intersection	Conflict with existing Street Use Permit.	12B-0107	Refer to Agent - Refer to Agent	
	FRANKLIN ST \ POST ST	Intersection	Conflict with existing Street Use Permit.	12B-0111	Refer to Agent - Refer to Agent	
	FRANKLIN ST \ POST ST	Intersection	Conflict with existing Street Use Permit.	12B-0116	Refer to Agent - Refer to Agent	
	FRANKLIN ST \ POST ST	Intersection	Conflict with existing Street Use Permit.	12B-0118	Refer to Agent - Refer to Agent	
	FRANKLIN ST \ POST ST	Intersection	Conflict with existing Street Use Permit.	12B-0119	Refer to Agent - Refer to Agent	
	FRANKLIN ST \ POST ST	Intersection	Conflict with existing Street Use Permit.	12B-0122	Refer to Agent - Refer to Agent	

Street Name	From St	To St	Message	Job	Contact	Dates
	FRANKLIN ST \ POST ST	Intersection	Conflict with existing Street Use Permit.	12B-0124	Refer to Agent - Refer to Agent	
	FRANKLIN ST \ POST ST	Intersection	Conflict with existing Street Use Permit.	12B-0131	Refer to Agent - Refer to Agent	
	FRANKLIN ST \ POST ST	Intersection	Conflict with existing Street Use Permit.	13B-0009	Refer to Agent - Refer to Agent	
	FRANKLIN ST \ POST ST	Intersection	Conflict with existing Street Use Permit.	13B-0012	Refer to Agent - Refer to Agent	
	FRANKLIN ST \ POST ST	Intersection	Conflict with existing Street Use Permit.	13B-0017	Refer to Agent - Refer to Agent	
	FRANKLIN ST \ POST ST	Intersection	Conflict with existing Street Use Permit.	13B-0040	Refer to Agent - Refer to Agent	
	FRANKLIN ST \ POST ST	Intersection	Blocks with Bicycle Route designations require special attention. For details see Section 10 of DPT's Blue Book and Section 6.3 of DPW's Order No. 171.442.	N/A		
	FRANKLIN ST \ POST ST	Intersection	Under G095 requirement, Contractor shall contact Muni Overhead Line Division of any work 10 feet in horizontal or vertical direction of overhead lines. Contact: Tim Lipps @ (415) 554-9227	N/A		
	FRANKLIN ST \ POST ST	Intersection	Proposed Paving.	PAVING	Au Bui -	Aug 12 2013-Mar 28 2014
	FRANKLIN ST \ POST ST	Intersection	Proposed Paving.	PAVING	Au Bui -	Jul 10 2013-Mar 28 2014
	FRANKLIN ST \ POST ST	Intersection	Proposed Excavation.	SF DPW IDC - Streets & Highways	Au Bui -	Aug 12 2013-Mar 28 2014
	FRANKLIN ST \ POST ST	Intersection	Proposed Excavation.	SF DPW IDC - Streets & Highways	Au Bui -	Jul 10 2013-Mar 28 2014
	FRANKLIN ST \ POST ST	Intersection	Proposed Excavation.	SF MTA SS - Transportation Engineering (Capital)	Cathal Hennessy -	Feb 1 2013-Dec 1 2013
	FRANKLIN ST \ POST ST	Intersection	Prior to performing any construction, all CCSF survey monuments shall be referenced by a licensed Land Surveyor on a Corner Record or a Record of Survey, if any construction will take place within 10ft of the monument. For any questions, please call Mapping at #554-5827	Stone or Concrete Monument		
PINE ST						
	FRANKLIN ST	Intersection	Conflict with existing Street Use Permit.	12B-0023	Refer to Agent - Refer to Agent	
	FRANKLIN ST	Intersection	Conflict with existing Street Use Permit.	12B-0025	Refer to Agent - Refer to Agent	
	FRANKLIN ST	Intersection	Conflict with existing Street Use Permit.	12B-0033	Refer to Agent - Refer to Agent	
	FRANKLIN ST	Intersection	Conflict with existing Street Use Permit.	12B-0040	Refer to Agent - Refer to Agent	
	FRANKLIN ST	Intersection	Conflict with existing Street Use Permit.	12B-0065	Refer to Agent - Refer to Agent	
	FRANKLIN ST	Intersection	Conflict with existing Street Use Permit.	12B-0088	Refer to Agent - Refer to Agent	

Street Name	From St	To St	Message	Job	Contact	Dates
	FRANKLIN ST	Intersection	Conflict with existing Street Use Permit.	12B-0090	Refer to Agent - Refer to Agent	
	FRANKLIN ST	Intersection	Conflict with existing Street Use Permit.	12B-0107	Refer to Agent - Refer to Agent	
	FRANKLIN ST	Intersection	Conflict with existing Street Use Permit.	12B-0111	Refer to Agent - Refer to Agent	
	FRANKLIN ST	Intersection	Conflict with existing Street Use Permit.	12B-0119	Refer to Agent - Refer to Agent	
	FRANKLIN ST	Intersection	Conflict with existing Street Use Permit.	12B-0122	Refer to Agent - Refer to Agent	
	FRANKLIN ST	Intersection	Conflict with existing Street Use Permit.	12B-0124	Refer to Agent - Refer to Agent	
	FRANKLIN ST	Intersection	Conflict with existing Street Use Permit.	12B-0131	Refer to Agent - Refer to Agent	
	FRANKLIN ST	Intersection	Conflict with existing Street Use Permit.	13B-0009	Refer to Agent - Refer to Agent	
	FRANKLIN ST	Intersection	Conflict with existing Street Use Permit.	13B-0012	Refer to Agent - Refer to Agent	
	FRANKLIN ST	Intersection	Conflict with existing Street Use Permit.	13B-0017	Refer to Agent - Refer to Agent	
	FRANKLIN ST	Intersection	Conflict with existing Street Use Permit.	13B-0034	Refer to Agent - Refer to Agent	
	FRANKLIN ST	Intersection	Conflict with existing Street Use Permit.	13B-0035	Refer to Agent - Refer to Agent	
	FRANKLIN ST	Intersection	Conflict with existing Street Use Permit.	13B-0040	Refer to Agent - Refer to Agent	
	FRANKLIN ST	Intersection	Please refer to Figure 12 of Section 9.4(A) of the DPW Order No. 171,442 for special conditions for excavation in the vicinity of AWSS.	N/A		
	FRANKLIN ST	Intersection	Proposed Paving.	PAVING	Au Bui -	Aug 12 2013-Mar 28 2014
	FRANKLIN ST	Intersection	Proposed Paving.	PAVING	Au Bui -	Jul 10 2013-Mar 28 2014
	FRANKLIN ST	Intersection	Proposed Excavation.	SF DPW IDC - Streets & Highways	Au Bui -	Aug 12 2013-Mar 28 2014
	FRANKLIN ST	Intersection	Proposed Excavation.	SF DPW IDC - Streets & Highways	Au Bui -	Jul 10 2013-Mar 28 2014
	FRANKLIN ST	Intersection	Proposed Excavation.	SF MTA SS - Transportatio n Engineering (Capital)	Cathal Hennessy -	Feb 1 2013-Dec 1 2013
POST ST						
	FRANKLIN ST \ PETER YORKE WAY	Intersection	Conflict with existing Street Use Permit.	12B-0049	Refer to Agent - Refer to Agent	
	FRANKLIN ST \ PETER YORKE WAY	Intersection	Conflict with existing Street Use Permit.	12B-0097	Refer to Agent - Refer to Agent	
	FRANKLIN ST \ PETER YORKE WAY	Intersection	Conflict with existing Street Use Permit.	12B-0107	Refer to Agent - Refer to Agent	
	FRANKLIN ST \ PETER YORKE WAY	Intersection	Conflict with existing Street Use Permit.	12B-0111	Refer to Agent - Refer to Agent	
	FRANKLIN ST \ PETER YORKE WAY	Intersection	Conflict with existing Street Use Permit.	12B-0116	Refer to Agent - Refer to Agent	
	FRANKLIN ST \ PETER YORKE WAY	Intersection	Conflict with existing Street Use Permit.	12B-0118	Refer to Agent - Refer to Agent	
	FRANKLIN ST \ PETER YORKE WAY	Intersection	Conflict with existing Street Use Permit.	12B-0119	Refer to Agent - Refer to Agent	

Street Name	From St	To St	Message	Job	Contact	Dates
	FRANKLIN ST \ PETER YORKE WAY	Intersection	Conflict with existing Street Use Permit.	12B-0122	Refer to Agent - Refer to Agent	
	FRANKLIN ST \ PETER YORKE WAY	Intersection	Conflict with existing Street Use Permit.	12B-0124	Refer to Agent - Refer to Agent	
	FRANKLIN ST \ PETER YORKE WAY	Intersection	Conflict with existing Street Use Permit.	12B-0131	Refer to Agent - Refer to Agent	
	FRANKLIN ST \ PETER YORKE WAY	Intersection	Conflict with existing Street Use Permit.	13B-0009	Refer to Agent - Refer to Agent	
	FRANKLIN ST \ PETER YORKE WAY	Intersection	Conflict with existing Street Use Permit.	13B-0012	Refer to Agent - Refer to Agent	
	FRANKLIN ST \ PETER YORKE WAY	Intersection	Conflict with existing Street Use Permit.	13B-0017	Refer to Agent - Refer to Agent	
	FRANKLIN ST \ PETER YORKE WAY	Intersection	Conflict with existing Street Use Permit.	13B-0040	Refer to Agent - Refer to Agent	
	FRANKLIN ST \ PETER YORKE WAY	Intersection	Blocks with Bicycle Route designations require special attention. For details see Section 10 of DPT's Blue Book and Section 6.3 of DPW's Order No. 171.442.	N/A		
	FRANKLIN ST \ PETER YORKE WAY	Intersection	Under G095 requirement, Contractor shall contact Muni Overhead Line Division of any work 10 feet in horizontal or vertical direction of overhead lines. Contact: Tim Lipps @ (415) 554-9227	N/A		
	VAN NESS AVE	FRANKLIN ST \ PETER YORKE WAY -	Blocks with Bicycle Route designations require special attention. For details see Section 10 of DPT's Blue Book and Section 6.3 of DPW's Order No. 171.442.	N/A		
	VAN NESS AVE	FRANKLIN ST \ PETER YORKE WAY -	DPT Blue Book Traffic Restriction. Time of day during which lanes must be kept clear: NORTH 7AM - 9AM 3PM - 7PM MONDAY THROUGH FRIDAY // SOUTH 7AM - 9AM 3PM - 7PM MONDAY THROUGH FRIDAY	N/A		
	VAN NESS AVE	FRANKLIN ST \ PETER YORKE WAY -	Under G095 requirement, Contractor shall contact Muni Overhead Line Division of any work 10 feet in horizontal or vertical direction of overhead lines. Contact: Tim Lipps @ (415) 554-9227	N/A		
	FRANKLIN ST \ PETER YORKE WAY	Intersection	Proposed Paving.	PAVING	Au Bui -	Aug 12 2013-Mar 28 2014
	FRANKLIN ST \ PETER YORKE WAY	Intersection	Proposed Paving.	PAVING	Au Bui -	Jul 10 2013-Mar 28 2014
	VAN NESS AVE	FRANKLIN ST \ PETER YORKE WAY -	Proposed Excavation.	SF DPW IDC - Hydraulic	Iqbalbhai Dhapa -	Jul 1 2015-Feb 15 2017
	FRANKLIN ST \ PETER YORKE WAY	Intersection	Proposed Excavation.	SF DPW IDC - Streets & Highways	Au Bui -	Aug 12 2013-Mar 28 2014
	FRANKLIN ST \ PETER YORKE WAY	Intersection	Proposed Excavation.	SF DPW IDC - Streets & Highways	Au Bui -	Jul 10 2013-Mar 28 2014
	FRANKLIN ST \ PETER YORKE WAY	Intersection	Proposed Excavation.	SF MTA SS - Transportation Engineering (Capital)	Cathal Hennessy -	Feb 1 2013-Dec 1 2013

"IMPROVING THE QUALITY OF LIFE IN SAN FRANCISCO" We are dedicated individuals committed to teamwork, customer service and continuous improvement in partnership with the community.

Customer Service

Teamwork

Continuous Improvement

Street Name	From St	To St	Message	Job	Contact	Dates
	FRANKLIN ST \ PETER YORKE WAY	Intersection	Prior to performing any construction, all CCSF survey monuments shall be referenced by a licensed Land Surveyor on a Corner Record or a Record of Survey, if any construction will take place within 10ft of the monument. For any questions, please call Mapping at #554-5827	Stone or Concrete Monument		
REDWOOD ST						
	FRANKLIN ST	Intersection	Conflict with existing Street Use Permit.	12B-0106	Refer to Agent - Refer to Agent	
	FRANKLIN ST	Intersection	Conflict with existing Street Use Permit.	12B-0107	Refer to Agent - Refer to Agent	
	FRANKLIN ST	Intersection	Conflict with existing Street Use Permit.	12B-0111	Refer to Agent - Refer to Agent	
	FRANKLIN ST	Intersection	Conflict with existing Street Use Permit.	12B-0119	Refer to Agent - Refer to Agent	
	FRANKLIN ST	Intersection	Conflict with existing Street Use Permit.	12B-0122	Refer to Agent - Refer to Agent	
	FRANKLIN ST	Intersection	Conflict with existing Street Use Permit.	12B-0124	Refer to Agent - Refer to Agent	
	FRANKLIN ST	Intersection	Conflict with existing Street Use Permit.	12B-0131	Refer to Agent - Refer to Agent	
	FRANKLIN ST	Intersection	Conflict with existing Street Use Permit.	13B-0009	Refer to Agent - Refer to Agent	
	FRANKLIN ST	Intersection	Conflict with existing Street Use Permit.	13B-0017	Refer to Agent - Refer to Agent	
	FRANKLIN ST	Intersection	Conflict with existing Street Use Permit.	13B-0037	Refer to Agent - Refer to Agent	
	FRANKLIN ST	Intersection	Conflict with existing Street Use Permit.	13B-0040	Refer to Agent - Refer to Agent	
	FRANKLIN ST	Intersection	Please refer to Figure 12 of Section 9.4(A) of the DPW Order No. 171,442 for special conditions for excavation in the vicinity of AWSS.	N/A		
	FRANKLIN ST	Intersection	Proposed Paving.	PAVING	Au Bui -	Aug 12 2013-Mar 28 2014
	FRANKLIN ST	Intersection	Proposed Paving.	PAVING	Au Bui -	Jul 10 2013-Mar 28 2014
	FRANKLIN ST	Intersection	Proposed Excavation.	SF DPW IDC - Streets & Highways	Au Bui -	Aug 12 2013-Mar 28 2014
	FRANKLIN ST	Intersection	Proposed Excavation.	SF DPW IDC - Streets & Highways	Au Bui -	Jul 10 2013-Mar 28 2014
	FRANKLIN ST	Intersection	Proposed Excavation.	SF MTA SS - Transportation Engineering (Capital)	Cathal Hennessy -	Feb 1 2013-Dec 1 2013
	FRANKLIN ST	Intersection	Proposed Excavation.	SF Planning	Adam Varat -	Jan 1 2020-Dec 31 2020
SACRAMENTO ST						
	FRANKLIN ST	Intersection	Please refer to Figure 12 of Section 9.4(A) of the DPW Order No. 171,442 for special conditions for excavation in the vicinity of AWSS.	N/A		

Street Name	From St	To St	Message	Job	Contact	Dates
	FRANKLIN ST	Intersection	Under G095 requirement, Contractor shall contact Muni Overhead Line Division of any work 10 feet in horizontal or vertical direction of overhead lines. Contact: Tim Lipps @ (415) 554-9227	N/A		
	FRANKLIN ST	Intersection	Proposed Paving.	PAVING	Au Bui -	Aug 12 2013-Mar 28 2014
	FRANKLIN ST	Intersection	Proposed Paving.	PAVING	Au Bui -	Jul 10 2013-Mar 28 2014
	FRANKLIN ST	Intersection	Proposed Excavation.	SF DPW IDC - Streets & Highways	Au Bui -	Aug 12 2013-Mar 28 2014
	FRANKLIN ST	Intersection	Proposed Excavation.	SF DPW IDC - Streets & Highways	Au Bui -	Jul 10 2013-Mar 28 2014
	FRANKLIN ST	Intersection	Proposed Excavation.	SF DPW IDC - Streets & Highways	Au Bui -	Aug 12 2013-Mar 28 2014
	FRANKLIN ST	Intersection	Proposed Excavation.	SF DPW IDC - Streets & Highways	Au Bui -	Jul 10 2013-Mar 28 2014
	FRANKLIN ST	Intersection	Proposed Excavation.	SF MTA Capital Programs and Costruction	Darton Ito -	Jan 1 2020-Dec 31 2020
	FRANKLIN ST	Intersection	Proposed Excavation.	SF MTA SS - Transportation Engineering (Capital)	Cathal Hennessy -	Feb 1 2013-Dec 1 2013
STARR KING WAY						
	FRANKLIN ST \ OFARRELL ST	Intersection	Conflict with existing Street Use Permit.	12B-0097	Refer to Agent - Refer to Agent	
	FRANKLIN ST \ OFARRELL ST	Intersection	Conflict with existing Street Use Permit.	12B-0107	Refer to Agent - Refer to Agent	
	FRANKLIN ST \ OFARRELL ST	Intersection	Conflict with existing Street Use Permit.	12B-0111	Refer to Agent - Refer to Agent	
	FRANKLIN ST \ OFARRELL ST	Intersection	Conflict with existing Street Use Permit.	12B-0119	Refer to Agent - Refer to Agent	
	FRANKLIN ST \ OFARRELL ST	Intersection	Conflict with existing Street Use Permit.	12B-0122	Refer to Agent - Refer to Agent	
	FRANKLIN ST \ OFARRELL ST	Intersection	Conflict with existing Street Use Permit.	12B-0124	Refer to Agent - Refer to Agent	
	FRANKLIN ST \ OFARRELL ST	Intersection	Conflict with existing Street Use Permit.	12B-0131	Refer to Agent - Refer to Agent	
	FRANKLIN ST \ OFARRELL ST	Intersection	Conflict with existing Street Use Permit.	13B-0009	Refer to Agent - Refer to Agent	
	FRANKLIN ST \ OFARRELL ST	Intersection	Conflict with existing Street Use Permit.	13B-0012	Refer to Agent - Refer to Agent	
	FRANKLIN ST \ OFARRELL ST	Intersection	Conflict with existing Street Use Permit.	13B-0017	Refer to Agent - Refer to Agent	
	FRANKLIN ST \ OFARRELL ST	Intersection	Conflict with existing Street Use Permit.	13B-0040	Refer to Agent - Refer to Agent	
	FRANKLIN ST \ OFARRELL ST	Intersection	Proposed Paving.	PAVING	Au Bui -	Aug 12 2013-Mar 28 2014
	FRANKLIN ST \ OFARRELL ST	Intersection	Proposed Paving.	PAVING	Au Bui -	Jul 10 2013-Mar 28 2014
	FRANKLIN ST \ OFARRELL ST	Intersection	Proposed Excavation.	SF DPW IDC - Streets & Highways	Olivia Tanquilut -	Apr 30 2014-Apr 30 2014

Street Name	From St	To St	Message	Job	Contact	Dates
	FRANKLIN ST \ OFARRELL ST	Intersection	Proposed Excavation.	SF DPW IDC - Streets & Highways	Olivia Tanquilut -	Dec 1 2011-Apr 30 2014
	FRANKLIN ST \ OFARRELL ST	Intersection	Proposed Excavation.	SF MTA Capital Programs and Costruction	Darton Ito -	Jan 1 2020-Dec 31 2020
	FRANKLIN ST \ OFARRELL ST	Intersection	Proposed Excavation.	SF MTA Capital Programs and Costruction	Darton Ito -	Jan 1 2020-Dec 31 2020
	FRANKLIN ST \ OFARRELL ST	Intersection	Proposed Excavation.	SF MTA SS - Transportation Engineering (Capital)	Cathal Hennessy -	Feb 1 2013-Dec 1 2013
	FRANKLIN ST \ OFARRELL ST	Intersection	Prior to performing any construction, all CCSF survey monuments shall be referenced by a licensed Land Surveyor on a Corner Record or a Record of Survey, if any construction will take place within 10ft of the monument. For any questions, please call Mapping at #554-5827	Stone or Concrete Monument		
SUTTER ST						
	FRANKLIN ST	Intersection	Conflict with existing Street Use Permit.	12B-0107	Refer to Agent - Refer to Agent	
	FRANKLIN ST	Intersection	Conflict with existing Street Use Permit.	12B-0111	Refer to Agent - Refer to Agent	
	FRANKLIN ST	Intersection	Conflict with existing Street Use Permit.	12B-0115	Refer to Agent - Refer to Agent	
	FRANKLIN ST	Intersection	Conflict with existing Street Use Permit.	12B-0119	Refer to Agent - Refer to Agent	
	FRANKLIN ST	Intersection	Conflict with existing Street Use Permit.	12B-0122	Refer to Agent - Refer to Agent	
	FRANKLIN ST	Intersection	Conflict with existing Street Use Permit.	12B-0124	Refer to Agent - Refer to Agent	
	FRANKLIN ST	Intersection	Conflict with existing Street Use Permit.	12B-0131	Refer to Agent - Refer to Agent	
	FRANKLIN ST	Intersection	Conflict with existing Street Use Permit.	13B-0009	Refer to Agent - Refer to Agent	
	FRANKLIN ST	Intersection	Conflict with existing Street Use Permit.	13B-0012	Refer to Agent - Refer to Agent	
	FRANKLIN ST	Intersection	Conflict with existing Street Use Permit.	13B-0017	Refer to Agent - Refer to Agent	
	FRANKLIN ST	Intersection	Conflict with existing Street Use Permit.	13B-0040	Refer to Agent - Refer to Agent	
	FRANKLIN ST	Intersection	Blocks with Bicycle Route designations require special attention. For details see Section 10 of DPT's Blue Book and Section 6.3 of DPW's Order No. 171.442.	N/A		
	FRANKLIN ST	Intersection	Please refer to Figure 12 of Section 9.4(A) of the DPW Order No. 171,442 for special conditions for excavation in the vicinity of AWSS.	N/A		

Street Name	From St	To St	Message	Job	Contact	Dates
	FRANKLIN ST	Intersection	Under G095 requirement, Contractor shall contact Muni Overhead Line Division of any work 10 feet in horizontal or vertical direction of overhead lines. Contact: Tim Lipps @ (415) 554-9227	N/A		
	FRANKLIN ST	Intersection	Proposed Paving.	PAVING	Au Bui -	Aug 12 2013-Mar 28 2014
	FRANKLIN ST	Intersection	Proposed Paving.	PAVING	Au Bui -	Jul 10 2013-Mar 28 2014
	FRANKLIN ST	Intersection	Proposed Excavation.	SF MTA SS - Transportation Engineering (Capital)	Cathal Hennessy -	Feb 1 2013-Dec 1 2013
TURK ST						
	FRANKLIN ST	Intersection	Conflict with existing Street Use Permit.	12B-0049	Refer to Agent - Refer to Agent	
	FRANKLIN ST	Intersection	Conflict with existing Street Use Permit.	12B-0056	Refer to Agent - Refer to Agent	
	GOUGH ST	Intersection	Conflict with existing Street Use Permit.	12B-0065	Refer to Agent - Refer to Agent	
	FRANKLIN ST	Intersection	Conflict with existing Street Use Permit.	12B-0097	Refer to Agent - Refer to Agent	
	GOUGH ST	Intersection	Conflict with existing Street Use Permit.	12B-0106	Refer to Agent - Refer to Agent	
	FRANKLIN ST	Intersection	Conflict with existing Street Use Permit.	12B-0107	Refer to Agent - Refer to Agent	
	GOUGH ST	Intersection	Conflict with existing Street Use Permit.	12B-0107	Refer to Agent - Refer to Agent	
	FRANKLIN ST	Intersection	Conflict with existing Street Use Permit.	12B-0111	Refer to Agent - Refer to Agent	
	GOUGH ST	Intersection	Conflict with existing Street Use Permit.	12B-0111	Refer to Agent - Refer to Agent	
	FRANKLIN ST	Intersection	Conflict with existing Street Use Permit.	12B-0116	Refer to Agent - Refer to Agent	
	FRANKLIN ST	Intersection	Conflict with existing Street Use Permit.	12B-0118	Refer to Agent - Refer to Agent	
	FRANKLIN ST	Intersection	Conflict with existing Street Use Permit.	12B-0119	Refer to Agent - Refer to Agent	
	GOUGH ST	Intersection	Conflict with existing Street Use Permit.	12B-0119	Refer to Agent - Refer to Agent	
	FRANKLIN ST	Intersection	Conflict with existing Street Use Permit.	12B-0122	Refer to Agent - Refer to Agent	
	GOUGH ST	Intersection	Conflict with existing Street Use Permit.	12B-0122	Refer to Agent - Refer to Agent	
	FRANKLIN ST	Intersection	Conflict with existing Street Use Permit.	12B-0124	Refer to Agent - Refer to Agent	
	GOUGH ST	Intersection	Conflict with existing Street Use Permit.	12B-0124	Refer to Agent - Refer to Agent	
	FRANKLIN ST	Intersection	Conflict with existing Street Use Permit.	12B-0131	Refer to Agent - Refer to Agent	
	GOUGH ST	Intersection	Conflict with existing Street Use Permit.	12B-0131	Refer to Agent - Refer to Agent	
	FRANKLIN ST	Intersection	Conflict with existing Street Use Permit.	13B-0009	Refer to Agent - Refer to Agent	
	GOUGH ST	Intersection	Conflict with existing Street Use Permit.	13B-0009	Refer to Agent - Refer to Agent	
	FRANKLIN ST	Intersection	Conflict with existing Street Use Permit.	13B-0017	Refer to Agent - Refer to Agent	

Street Name	From St	To St	Message	Job	Contact	Dates
	GOUGH ST	Intersection	Conflict with existing Street Use Permit.	13B-0017	Refer to Agent - Refer to Agent	
	FRANKLIN ST	Intersection	Conflict with existing Street Use Permit.	13B-0037	Refer to Agent - Refer to Agent	
	GOUGH ST	Intersection	Conflict with existing Street Use Permit.	13B-0037	Refer to Agent - Refer to Agent	
	FRANKLIN ST	Intersection	Conflict with existing Street Use Permit.	13B-0040	Refer to Agent - Refer to Agent	
	GOUGH ST	Intersection	Conflict with existing Street Use Permit.	13B-0040	Refer to Agent - Refer to Agent	
	GOUGH ST	Intersection	Conflict with existing Street Use Permit.	13B-0041	Refer to Agent - Refer to Agent	
	FRANKLIN ST	GOUGH ST -	Banners are allowed on this street	N/A		
	FRANKLIN ST	GOUGH ST -	DPT Blue Book Traffic Restriction. Time of day during which lanes must be kept clear: NORTH 7AM - 9AM 3PM - 7PM MONDAY THROUGH FRIDAY // SOUTH 7AM - 9AM 3PM - 7PM MONDAY THROUGH FRIDAY	N/A		
	FRANKLIN ST	Intersection	Please refer to Figure 12 of Section 9.4(A) of the DPW Order No. 171,442 for special conditions for excavation in the vicinity of AWSS.	N/A		
	GOUGH ST	Intersection	Construction work on 1000 block of Turk Street must be coordinated with: Emergency Services (911). Please contact Darnisha Wright at (415) 558-3803 at least 2 weeks prior to start of construction.	N/A		Jan 1 2004-
	FRANKLIN ST	GOUGH ST -	This block has been designated as a detour route for the Central Freeway Replacement Project. Special requirements may apply. Please contact Cathal Hennessy of DPT at 554-2338 for more details.	N/A	Manito Velasco - (415) 554-2338	
	FRANKLIN ST	Intersection	This block has been designated as a detour route for the Central Freeway Replacement Project. Special requirements may apply. Please contact Cathal Hennessy of DPT at 554-2338 for more details.	N/A	Manito Velasco - (415) 554-2338	
	GOUGH ST	Intersection	This block has been designated as a detour route for the Central Freeway Replacement Project. Special requirements may apply. Please contact Cathal Hennessy of DPT at 554-2338 for more details.	N/A	Manito Velasco - (415) 554-2338	
	FRANKLIN ST	Intersection	Proposed Paving.	PAVING	Au Bui -	Aug 12 2013-Mar 28 2014
	FRANKLIN ST	Intersection	Proposed Paving.	PAVING	Au Bui -	Jul 10 2013-Mar 28 2014
	GOUGH ST	Intersection	Proposed Paving.	PAVING	Au Bui -	Jan 15 2014-Nov 17 2014
	GOUGH ST	Intersection	Proposed Paving.	PAVING	Au Bui -	Jan 15 2014-Nov 17 2014

Street Name	From St	To St	Message	Job	Contact	Dates
	FRANKLIN ST	Intersection	Prior to performing any construction, all CCSF survey monuments shall be referenced by a licensed Land Surveyor on a Corner Record or a Record of Survey, if any construction will take place within 10ft of the monument. For any questions, please call Mapping at #554-5827	Railroad Spike		
	FRANKLIN ST	Intersection	Proposed Excavation.	SF DPW IDC - Streets & Highways	Au Bui -	Aug 12 2013-Mar 28 2014
	FRANKLIN ST	Intersection	Proposed Excavation.	SF DPW IDC - Streets & Highways	Au Bui -	Jul 10 2013-Mar 28 2014
	GOUGH ST	Intersection	Proposed Excavation.	SF DPW IDC - Streets & Highways	Au Bui -	Jan 15 2014-Nov 17 2014
	GOUGH ST	Intersection	Proposed Excavation.	SF DPW IDC - Streets & Highways	Au Bui -	Jan 15 2014-Nov 17 2014
	GOUGH ST	Intersection	Proposed Excavation.	SF DPW IDC - Streets & Highways	Au Bui -	Jan 15 2014-Nov 17 2014
	GOUGH ST	Intersection	Proposed Excavation.	SF DPW IDC - Streets & Highways	Au Bui -	Jan 15 2014-Nov 17 2014
	FRANKLIN ST	Intersection	Proposed Excavation.	SF MTA SS - Transportation Engineering (Capital)	Cathal Hennessy -	Feb 1 2013-Dec 1 2013
	GOUGH ST	Intersection	Proposed Excavation.	SF MTA SS - Transportation Engineering (Capital)	Cathal Hennessy -	Feb 1 2013-Dec 1 2013
	FRANKLIN ST	Intersection	Proposed Excavation.	SF Planning	Adam Varat -	Jan 1 2020-Dec 31 2020
	GOUGH ST	Intersection	Proposed Excavation.	SF Planning	Adam Varat -	Jan 1 2020-Dec 31 2020
WILLOW ST						
	FRANKLIN ST	Intersection	Conflict with existing excavation permit. It is mandatory that you coordinate all work for joint paving.	11EXC-2294	1-800-743-5000 - 1-800-743-5000	Mar 18 2013-Jul 31 2013
	FRANKLIN ST	Intersection	Conflict with existing Street Use Permit.	12B-0080	Refer to Agent - Refer to Agent	
	FRANKLIN ST	Intersection	Conflict with existing Street Use Permit.	12B-0107	Refer to Agent - Refer to Agent	
	FRANKLIN ST	Intersection	Conflict with existing Street Use Permit.	12B-0119	Refer to Agent - Refer to Agent	
	FRANKLIN ST	Intersection	Conflict with existing Street Use Permit.	12B-0122	Refer to Agent - Refer to Agent	
	FRANKLIN ST	Intersection	Conflict with existing Street Use Permit.	12B-0131	Refer to Agent - Refer to Agent	
	FRANKLIN ST	Intersection	Conflict with existing Street Use Permit.	13B-0009	Refer to Agent - Refer to Agent	
	FRANKLIN ST	Intersection	Conflict with existing Street Use Permit.	13B-0017	Refer to Agent - Refer to Agent	
	FRANKLIN ST	Intersection	Conflict with existing Street Use Permit.	13B-0040	Refer to Agent - Refer to Agent	

Street Name	From St	To St	Message	Job	Contact	Dates
	FRANKLIN ST	Intersection	Please refer to Figure 12 of Section 9.4(A) of the DPW Order No. 171,442 for special conditions for excavation in the vicinity of AWSS.	N/A		
	FRANKLIN ST	Intersection	Proposed Paving.	PAVING	Au Bui -	Aug 12 2013-Mar 28 2014
	FRANKLIN ST	Intersection	Proposed Paving.	PAVING	Au Bui -	Jul 10 2013-Mar 28 2014
	FRANKLIN ST	Intersection	Proposed Excavation.	PG&E	Alex Hom -	Mar 18 2013-Sep 30 2013
	FRANKLIN ST	Intersection	Proposed Excavation.	SF MTA SS - Transportation Engineering (Capital)	Cathal Hennessy -	Feb 1 2013-Dec 1 2013

Curb Ramps

Street	Specification	Direction
CALIFORNIA ST : FRANKLIN ST - Intersection	Required - L - Standard	NorthEast
CALIFORNIA ST : FRANKLIN ST - Intersection	Required - L - Standard	NorthWest
FRANKLIN ST : FULTON ST - Intersection	Required - R - Standard	NorthEast
FRANKLIN ST : FULTON ST - Intersection	Required - L - Standard	NorthWest
FRANKLIN ST : FULTON ST - Intersection	Required - R - Standard	NorthWest
FRANKLIN ST : FULTON ST - Intersection	Required - L - Standard	SouthWest
FRANKLIN ST : GEARY BLVD - Intersection	Required - L - Standard	NorthEast
FRANKLIN ST : GEARY BLVD - Intersection	Required - R - Standard	SouthEast
FRANKLIN ST : GEARY BLVD - Intersection	Required - L - Standard	SouthEast
FRANKLIN ST : GEARY BLVD - Intersection	Required - R - Standard	SouthWest
FRANKLIN ST : PETER YORKE WAY \ POST ST - Intersection	Required - L - Standard	NorthEast
FRANKLIN ST : PETER YORKE WAY \ POST ST - Intersection	Required - L - Standard	SouthEast
FRANKLIN ST : PETER YORKE WAY \ POST ST - Intersection	Required - R - Standard	SouthWest
FRANKLIN ST : SACRAMENTO ST - Intersection	Required - L - Standard	NorthEast
FRANKLIN ST : SACRAMENTO ST - Intersection	Required - L - Standard	SouthEast



Department of Public Works
Bureau of Street-Use and Mapping
1155 Market St, 3rd floor
San Francisco, CA 94103

13EXC-1895

Request to Excavate a Moratorium Street

For more information about this permit, please call Bureau of Street-Use & Mapping @ 415 554 5810.

Applicant: Bay Area Lightworks **Received Date:** Apr 16 2013 9:03AM
Contact Person: Bay Area Lightworks
Contact Phone:(415) 725-8838 **Contact Email:**hlee@bayarealightworks.com
Method: Open Cut: Sawcut
Purpose:
Reason: Place Conduit
Description: VAN NESS CORRIDORS - FRANKLIN ST. (Part 1)
(Contract No. 1900J) (Work location: Franklin St. between Fell St.to Clay St.)

Approved

Denied

BUSH ST: FRANKLIN ST Intersection (26498000)

Asphalt Square Footage: 60

Concrete Square Footage: 0

Moratorium Start Date: 9/3/2011

Moratorium End Date: 9/3/2016

Date Service Requested: 1/1/1900

Property Owner Name:

Property Owner Phone:

Approved

Denied

FELL ST: FRANKLIN ST Intersection (24457000)

Asphalt Square Footage: 0

Concrete Square Footage: 50

Moratorium Start Date: 10/7/2010

Moratorium End Date: 10/7/2015

Date Service Requested: 6/3/2013

Property Owner Name:

Property Owner Phone:

Approved

Denied

FRANKLIN ST: BUSH ST Intersection (26498000)

Asphalt Square Footage: 60

Concrete Square Footage: 0

Moratorium Start Date: 9/3/2011

Moratorium End Date: 9/3/2016

Date Service Requested: 1/1/1900

Property Owner Name:

Property Owner Phone:

Approved

Denied

FRANKLIN ST: FELL ST Intersection (24457000)

Asphalt Square Footage: 0

Concrete Square Footage: 50

Moratorium Start Date: 10/7/2010

Moratorium End Date: 10/7/2015

Date Service Requested: 6/3/2013

Property Owner Name:

Property Owner Phone:

Recommended By:

Recommended By:


Approved By:

Permit Coordinator

Division Manager
(or designee)

Bureau Manager
(or designee)

No Diagram submitted



SFMTA

Municipal Transportation Agency

MEMORANDUM

RECEIVED
BUREAU OF STREET USE & MAPPING

DEC 21 2012

DEPT OF PUBLIC WORKS

TO: Rene Lopez
Bureau of Street Use and Mapping
875 Stevenson Street, Room 460

FROM: Celine X. Leung *Celine X. Leung*
Assistant Engineer *for*

DATE: 12/18/2012

SUBJECT: Surface-Mounted Facility Submittal Package for Signal Controller Cabinet Installation at **Franklin Street** between **McAllister Street** and **Golden Gate Avenue** (near the intersection of Franklin Street and McAllister Street)
(DPW Contract No. 1900J – Van Ness Corridors Project - Franklin Street)

REDWOOD ST. →

REDWOOD ST.

Please find enclosed our submittal package for the proposed installation of a surface-mounted facility (signal controller cabinet) at **Franklin Street** between **McAllister Street** and **Golden Gate Avenue** (near the intersection of Franklin Street and McAllister Street). This intersection is included as part of Van Ness Corridors Project - Franklin Street and the construction is proposed to begin around March 2013.

The required public notices will be posted after we receive your written approval regarding the proposed SMF location.

If you have any questions, I can be reached at 701-4558.

Attachments:

- Pre-Site Visit Checklist (Exhibit A of DPW Order No. 175,566)
- Copy of SFMTA's Five Year Plan
- Cabinet and Foundation Specifications
- Detailed Drawing of Proposed Controller Location
- Photographs of Proposed Controller Location
- Copy of Proposed Public Notice

OK
6/19/13
pmc




EXHIBIT A
PRE-SITE VISIT CHECKLIST

City and County of San Francisco

Department of Public Works

Bureau of Street-use and Mapping



Surface-Mounted Facility
Pre-Site visit Checklist

Applicant Name: SFMTA Transportation Engineering ADDRESS: 1 South Van Ness Ave., 7th Floor, SF, CA 94102-5417

Contact Name: Celine X. Leung TEL. NO.: (415) 701 - 4558 FAX: (415) 701-4737

Date: 12/18/2012 Proposed Location: Franklin Street between McAllister Street and Golden Gate Avenue

REDWOOD ST.

- 1. Five-year plan or letter indicating no additional work is planned for the next five years is on file.
- 2. Verification that cabinet size is consistent with the plans on file.
- 3. Verification of attempts to place Surface-Mounted Facility on private property (at least 3 locations).
Please attach the following:
 - a. Copy of letter mailed to property owners
 - b. Copy of mailing list
 - c. Statement verifying date of mailing
 - d. Copy of responses from property owners
 - e. Verification of attempt to enter into an agreement with any interested property owners
- 4. Verification of attempts to place Surface-Mounted Facility underground.
- 5. Verification of attempts to collocate the Surface-Mounted Facility.
- 6. Verification of special requirements that limit the possible locations for the Surface-Mounted Facility.
- 7. Verification that proposed locations conforms to the placement guidelines.
- 8. Verification that an existing Surface-Mounted Facility could/could not be removed.

ITEM NOS. _____ not required.

Request for site visit is accepted AND Site visit is scheduled

for: _____, 2013 with: Celine X. Leung Tel. No.: (415) 701-4558

- Request for site visit is denied
- Site visit not required because:

Proposed location for the new traffic signal controller cabinet is o.k.

Reviewed By Rene Lopez Tel. No.: (415) 554-6201

VERIFICATION STATEMENTS OF PRE-SITE VISIT CHECKLIST (EXHIBIT A)

1. STATEMENT REGARDING 5-YEAR PLAN

See attached copy of SFMTA's Five Year Plan.

2. STATEMENT REGARDING CABINET SIZE

Attached are the specifications for the traffic signal controller cabinet and foundation.

3. STATEMENT REGARDING ATTEMPTS TO PLACE SURFACE-MOUNTED FACILITY ON PRIVATE PROPERTY

Because of the purpose, function and special requirements of signal controllers, their placement is critical to public safety and is limited to the portion of sidewalk as close to the intersection as practical, such that the controller is curbside with a direct line of sight to as much of the intersection, signal indications and vehicle and pedestrian traffic as possible. For such reasons, signal controller cabinets cannot be placed on private property away from the roadway and they must be fully accessible at all times.

4. STATEMENT REGARDING ATTEMPTS TO PLACE SURFACE-MOUNTED FACILITY UNDERGROUND

Because of the purpose, function and special requirements of signal controllers, their placement is critical to public safety and is limited to the portion of sidewalk as close to the intersection as practical, such that the controller is curbside with a direct line of sight to as much of the intersection, signal indications and vehicle and pedestrian traffic as possible. For such reasons, signal controller cabinets cannot be placed underground where a direct line of sight is not available.

5. STATEMENT REGARDING ATTEMPTS TO COLLOCATE THE SURFACE-MOUNTED FACILITY

There are no other surface-mounted facilities at this intersection that the controller can be collocated with.

6. STATEMENT REGARDING SPECIAL REQUIREMENTS THAT LIMIT THE POSSIBLE LOCATIONS FOR THE SURFACE-MOUNTED FACILITY

Because of the purpose, function and special requirements of signal controllers, their placement is critical to public safety and is limited to the portion of sidewalk as close to the intersection as practical, such that the controller is curbside with a direct line of sight to as much of the intersection, signal indications and vehicle and pedestrian traffic as possible. For such reasons, signal controller cabinets cannot be placed underground or on private property away from the roadway.

SMF Submittal Package

For Franklin Street between McAllister Street and Golden Gate Avenue

12/18/2012

7. STATEMENT REGARDING CONFORMANCE TO PLACEMENT GUIDELINES


The suggested location for the proposed facility is in accordance with DPW's surface-mounted facility placement guidelines, Exhibit B of DPW Order No. 175,566.

8. STATEMENT REGARDING REMOVAL OF EXISTING SURFACE-MOUNTED FACILITY

This is a signalized intersection where the old existing controller cabinet is being replaced with a new controller cabinet.

STREETNAME	FROM	UTILITY	START DATE	PROJECT NAME	DAYS
FRANKLIN ST	MCALLISTER ST intersection	RAMPS	5/19/2012	2029J_Transition_Plan_Curb_Ramps_FY11-12	364
		DPT	2/1/2013	SFGO Franklin and 2nd st Fiber	303
		SFWD	8/1/2013	WD-2689	304
		PAVING	12/1/2013	McAllister St Pavement Renovation	150
FRANKLIN ST	MCALLISTER ST to REDWOOD ST (600 - 649)	DPT	1/1/2015	TEP Proposals	364
		DPT	2/1/2013	SFGO Franklin and 2nd st Fiber	303
FRANKLIN ST	REDWOOD ST intersection	SFWD	8/1/2013	WD-2689	304
		DPT	2/1/2013	SFGO Franklin and 2nd st Fiber	303
FRANKLIN ST	REDWOOD ST to GOLDEN GATE AVE (630 - 699)	SFWD	8/1/2013	WD-2689	304
		DPT	2/1/2013	SFGO Franklin and 2nd st Fiber	303
FRANKLIN ST	GOLDEN GATE AVE intersection	SFWD	8/1/2013	WD-2689	304
		DPT	2/1/2013	SFGO Franklin and 2nd st Fiber	303
FRANKLIN ST	GOLDEN GATE AVE to ELM ST (700 - 731)	SFWD	8/1/2013	WD-2689	304
		DPT	4/1/2015	GOLDEN GATE AVE	365
		DPT	2/1/2013	SFGO Franklin and 2nd st Fiber	303
FRANKLIN ST	ELM ST intersection	SFWD	8/1/2013	WD-2689	304
		DPT	2/1/2013	SFGO Franklin and 2nd st Fiber	303
FRANKLIN ST	ELM ST to TURK ST (730 - 799)	SFWD	8/1/2013	WD-2689	304
		DPT	2/1/2013	SFGO Franklin and 2nd st Fiber	303
FRANKLIN ST	TURK ST intersection	SFWD	8/1/2013	WD-2689	304
		DPT	2/1/2013	SFGO Franklin and 2nd st Fiber	303
		SFWD	8/1/2013	WD-2689	304
FRANKLIN ST	TURK ST to LARCH ST (800 - 859)	DPT	1/1/2014	SRTS - Tenderloin	882
		DPT	2/1/2013	SFGO Franklin and 2nd st Fiber	303
FRANKLIN ST	LARCH ST intersection	SFWD	8/1/2013	WD-2689	304
		DPT	2/1/2013	SFGO Franklin and 2nd st Fiber	303
FRANKLIN ST	LARCH ST to EDDY ST (860 - 899)	SFWD	8/1/2013	WD-2689	304
		DPT	2/1/2013	SFGO Franklin and 2nd st Fiber	303
FRANKLIN ST	EDDY ST intersection	DPT	2/1/2013	SFGO Franklin and 2nd st Fiber	303
FRANKLIN ST	EDDY ST to WILLOW ST (900 - 948)	DPT	2/1/2013	SFGO Franklin and 2nd st Fiber	303
FRANKLIN ST	WILLOW ST intersection	DPT	2/1/2013	SFGO Franklin and 2nd st Fiber	303
FRANKLIN ST	WILLOW ST to ELLIS ST (949 - 999)	PGE	1/1/2013	Doyle Drive Capacity	272
		DPT	2/1/2013	SFGO Franklin and 2nd st Fiber	303
FRANKLIN ST	ELLIS ST intersection	PGE	1/1/2013	Doyle Drive Capacity	272
		DPT	2/1/2013	SFGO Franklin and 2nd st Fiber	303
FRANKLIN ST	ELLIS ST to OLIVE ST (1000 - 1049)	PGE	1/1/2013	Doyle Drive Capacity	272
		DPT	2/1/2013	SFGO Franklin and 2nd st Fiber	303
FRANKLIN ST	OLIVE ST intersection	DPT	2/1/2013	SFGO Franklin and 2nd st Fiber	303
FRANKLIN ST	OLIVE ST to OFARRELL ST \ STARR KING WAY (1001 - 1099)	DPT	2/1/2013	SFGO Franklin and 2nd st Fiber	303
FRANKLIN ST	OFARRELL ST \ STARR KING WAY intersection	DPT	2/1/2013	SFGO Franklin and 2nd st Fiber	303
FRANKLIN ST	OFARRELL ST \ STARR KING WAY to MYRTLE ST (1100 - 1149)	RAMPS	5/19/2012	2029J_Transition_Plan_Curb_Ramps_FY11-12	364
		DPT	2/1/2013	SFGO Franklin and 2nd st Fiber	303
FRANKLIN ST	MYRTLE ST intersection	DPT	2/1/2013	SFGO Franklin and 2nd st Fiber	303
FRANKLIN ST	MYRTLE ST to GEARY BLVD (1150 - 1199)	DPT	2/1/2013	SFGO Franklin and 2nd st Fiber	303
FRANKLIN ST	GEARY BLVD intersection	DPT	2/1/2013	SFGO Franklin and 2nd st Fiber	303
FRANKLIN ST	GEARY BLVD to PETER YORKE WAY \ POST ST (1200 - 1299)	DPT	2/1/2013	SFGO Franklin and 2nd st Fiber	303
		DPT	4/1/2013	SIG MOD CT. 33	364
		DPT	2/1/2013	SFGO Franklin and 2nd st Fiber	303

DIMENSIONS FOR M-SF CONTROLLER CABINET AND FOUNDATION



M-SF CONTROLLER CABINET: 36" W x 17" D x 60" H
CONCRETE FOUNDATION: 38" W x 19" D x 2" H (portion above ground)

TOTAL HEIGHT (including cabinet and concrete foundation): 62" H

DATE	DESCRIPTION	BY

CHECK WITH TRACING IN SET OF THIS LATEST REVISION



SAN FRANCISCO MUNICIPAL TRANSPORTATION AGENCY
CITY AND COUNTY OF SAN FRANCISCO

REFERENCE INFORMATION
& FILE NO. OF SHEETS

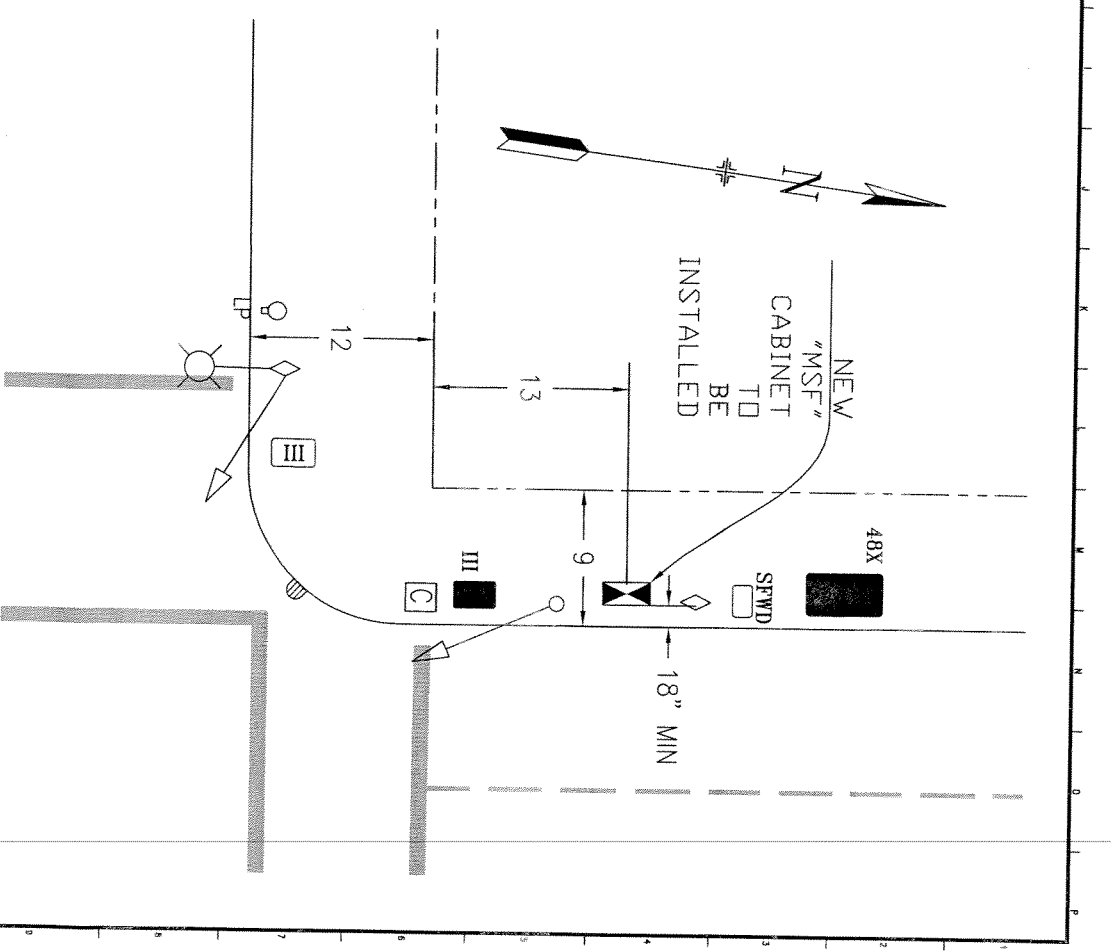
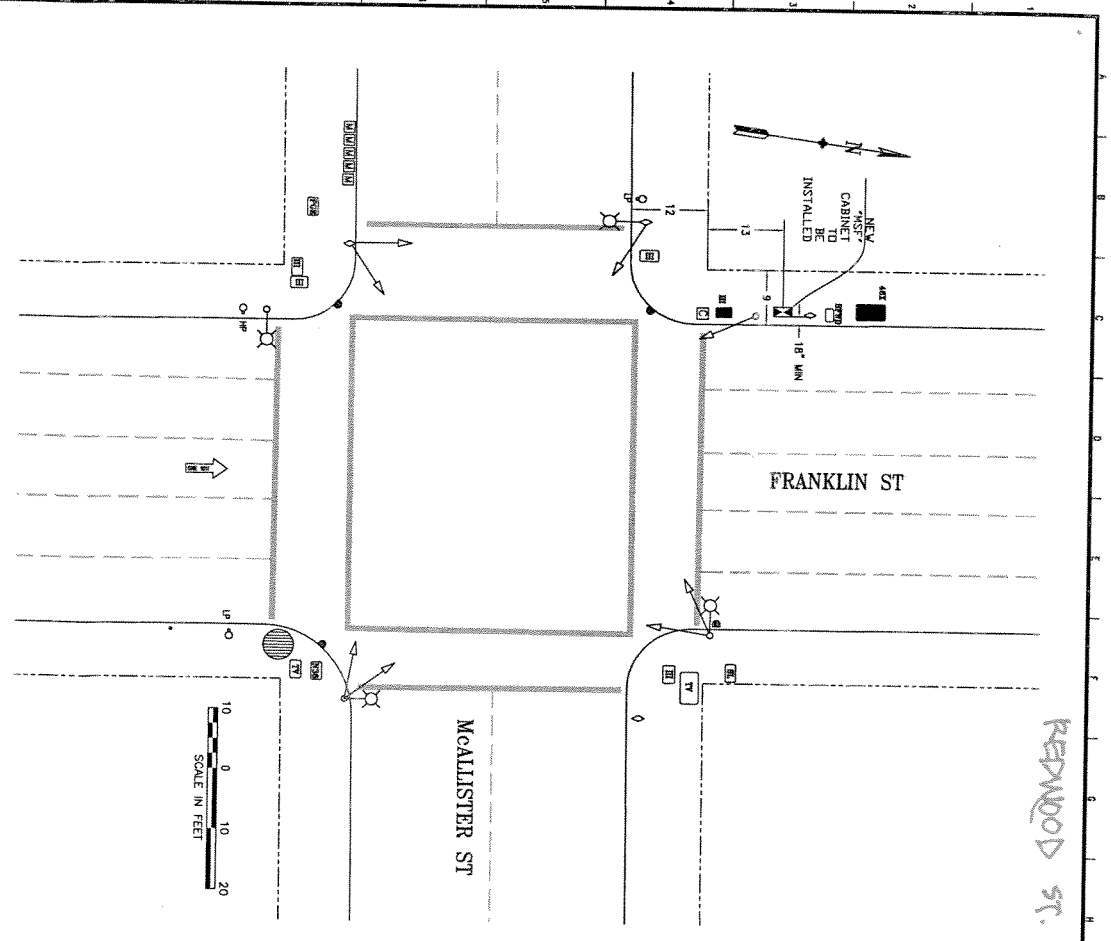
DESIGNED	DATE
CHECKED	DATE

APPROVED	DATE
CITY TRAFFIC ENGINEER	DATE



SCALE
SHEET OF SHEETS

VAN NESS CORRIDORS PROJECT - FRANKLIN ST

SPECIFICATION NO.
DRAWING NO.
FILE NO.
REV. NO.



PICTURES OF PROPOSED SMF INSTALLATION NEAR THE INTERSECTION OF FRANKLIN STREET AND McALLISTER STREET



San Francisco Municipal Transportation Agency
One South Van Ness Avenue, 7th Floor
San Francisco, CA 94103-5417

IMPORTANT NOTICE CONCERNING YOUR RIGHTS

TBD

Dear San Francisco Resident:

The San Francisco Municipal Transportation (SFMTA) Agency has filed an application with the San Francisco Department of Public Works (DPW) for a permit to remove an old traffic signal cabinet at **Franklin Street and McAllister Street**, and replace it with a new traffic signal cabinet on the northwest corner. A photograph of the Surface Mounted Facility (SMF) and the specifications for the SMF are shown below.

This replacement traffic signal cabinet is required to house the signal controller and other equipment essential to control and monitor the traffic signals. The proposed location is the optimal location as it provides a direct line of sight to the intersection, signal indications, vehicle and pedestrian traffic.

Objections to the installation of the SMF at any of the proposed locations must be submitted in writing via e-mail to smf@sfdpw.org, by mail to the **Department of Public Works, Bureau of Street Use and Mapping, 875 Stevenson Street, Room 460, San Francisco, CA 94103-0942**, or by fax to **(415) 554-6161**. You have 20 days from the date of this notice to send written notice of your objection to DPW. DPW will not consider any objection unless it is made within this 20-day period.

If you submit an objection, DPW may convene a hearing to determine whether the permit for placement of the SMF should be issued. DPW will commence any such hearing within 40 days after the receipt of any objections. You will have the opportunity to express your concerns about the SMF at the hearing should you choose to attend.


Thank you,

Celine X. Leung
San Francisco Municipal Transportation Agency
One South Van Ness Avenue, 7th Floor
San Francisco, CA 94103-5417
(415) 701-4558

Controller cabinet: 36" W x 60" H x 17" D
Concrete foundation: 38" W x 2" H x 19" D
Total Height (cabinet & foundation): 62"



MSF Cabinet



San Francisco Municipal Transportation Agency
One South Van Ness Avenue, 7th Floor
San Francisco, CA 94103-5417

IMPORTANT NOTICE CONCERNING YOUR RIGHTS

February 5, 2013

Dear San Francisco Resident:

The San Francisco Municipal Transportation (SFMTA) Agency has filed an application with the San Francisco Department of Public Works (DPW) for a permit to remove an old traffic signal cabinet at **Franklin Street and McAllister Street**, and replace it with a new traffic signal cabinet on the northwest corner. A photograph of the Surface Mounted Facility (SMF) and the specifications for the SMF are shown below.

This replacement traffic signal cabinet is required to house the signal controller and other equipment essential to control and monitor the traffic signals. The proposed location is the optimal location as it provides a direct line of sight to the intersection, signal indications, vehicle and pedestrian traffic.

Objections to the installation of the SMF at any of the proposed locations must be submitted in writing via e-mail to smf@sfdpw.org, by mail to the **Department of Public Works, Bureau of Street Use and Mapping, 1155 Market Street, 3rd Floor, San Francisco, CA 94103**, or by fax to **(415) 554-6161**. You have 20 calendar days from the date of this notice to send written notice of your objection to DPW. DPW will not consider any objection unless it is made within this 20-day period.

If you submit an objection, DPW may convene a hearing to determine whether the permit for placement of the SMF should be issued. DPW will commence any such hearing within 40 days after the receipt of any objections. You will have the opportunity to express your concerns about the SMF at the hearing should you choose to attend.


Thank you,

Celine X. Leung
San Francisco Municipal Transportation Agency
One South Van Ness Avenue, 7th Floor
San Francisco, CA 94103-5417
(415) 701-4558

Controller cabinet: 36"W x 60"H x 17"D
Concrete foundation: 38" W x 2" H x 19"D
Total Height (cabinet & foundation): 62"



MSF Cabinet





(415) 554-5810
FAX (415) 554-6161
http://www.sfdpw.org

Department of Public Works
Bureau of Street-Use and Mapping
1155 Market St, 3rd Floor
San Francisco, CA 94103

13SMF-0185

Surface Mounted Facility Permit

Address : FRANKLIN ST:
MCALLISTER ST to REDWOOD ST
(600 - 649)

Cost: \$150.00

Block: Lot: Zip:

Permittee

Name: San Francisco Municipal Transportation Agency
Address: One South Van Ness Avenue, 07th Floor San Francisco, CA 94103
Contact: Celine Leung **Phone:** (415) 701-4558

Permit FrontPage Conditions	Note: Your application is approved, as submitted, with no additional requirements. You may apply for an excavation permit. (Location: Franklin St./ McAllister St.)
------------------------------------	---

The undersigned Permittee hereby agrees to comply with all requirements and conditions noted on this permit

Approved Date : 07/01/2013

Applicant/Permittee Date

Printed : 7/9/2014 9:47:11 AM Plan Checker Felicia Ong

"IMPROVING THE QUALITY OF LIFE IN SAN FRANCISCO" We are dedicated individuals committed to teamwork, customer service and continuous improvement in partnership with the community.

Customer Service

Teamwork

Continuous Improvement

Permit Addresses

13SMF-0185

*RW = RockWheel, SMC = Surface Mounted Cabinets, S/W = Sidewalk Work, DB = Directional Boring,
BP= Reinforced Concrete Bus Pad, UB = Reinforced Concrete for Utility Pull Boxes and Curb Ramps

Number of blocks: 1 Total repair size:0 sqft Total Streetspace: Total Sidewalk: sqft

ID	Street Name	From St	To St	Sides	*Other	Asphalt	Concrete	Street Space Feet	Sidewalk Feet
1	FRANKLIN ST	MCALLISTER ST	REDWOOD ST	West	RW : False SMC : False S/W Only : False DB: False BP: False UB: False	0	0		
Total						0	0		

Exceptions

13SMF-0185

Street Name	From St	To St	Message	Job	Contact	Dates
FRANKLIN ST						
	MCALLISTER ST	REDWOOD ST -	Conflict with existing Street Use Permit.	12B-0026	Refer to Agent - Refer to Agent	
	MCALLISTER ST	REDWOOD ST -	Conflict with existing Street Use Permit.	12B-0033	Refer to Agent - Refer to Agent	
	MCALLISTER ST	REDWOOD ST -	Conflict with existing Street Use Permit.	12B-0049	Refer to Agent - Refer to Agent	
	MCALLISTER ST	REDWOOD ST -	Conflict with existing Street Use Permit.	12B-0050	Refer to Agent - Refer to Agent	
	MCALLISTER ST	REDWOOD ST -	Conflict with existing Street Use Permit.	12B-0052	Refer to Agent - Refer to Agent	
	MCALLISTER ST	REDWOOD ST -	Conflict with existing Street Use Permit.	12B-0053	Refer to Agent - Refer to Agent	
	MCALLISTER ST	REDWOOD ST -	Conflict with existing Street Use Permit.	12B-0056	Refer to Agent - Refer to Agent	
	MCALLISTER ST	REDWOOD ST -	Conflict with existing Street Use Permit.	12B-0065	Refer to Agent - Refer to Agent	
	MCALLISTER ST	REDWOOD ST -	Conflict with existing Street Use Permit.	12B-0069	Refer to Agent - Refer to Agent	
	MCALLISTER ST	REDWOOD ST -	Conflict with existing Street Use Permit.	12B-0080	Refer to Agent - Refer to Agent	
	MCALLISTER ST	REDWOOD ST -	Conflict with existing Street Use Permit.	12B-0090	Refer to Agent - Refer to Agent	
	MCALLISTER ST	REDWOOD ST -	Conflict with existing Street Use Permit.	12B-0093	Refer to Agent - Refer to Agent	
	MCALLISTER ST	REDWOOD ST -	Conflict with existing Street Use Permit.	12B-0097	Refer to Agent - Refer to Agent	
	MCALLISTER ST	REDWOOD ST -	Conflict with existing Street Use Permit.	12B-0106	Refer to Agent - Refer to Agent	
	MCALLISTER ST	REDWOOD ST -	Conflict with existing Street Use Permit.	12B-0107	Refer to Agent - Refer to Agent	
	MCALLISTER ST	REDWOOD ST -	Conflict with existing Street Use Permit.	12B-0111	Refer to Agent - Refer to Agent	
	MCALLISTER ST	REDWOOD ST -	Conflict with existing Street Use Permit.	12B-0116	Refer to Agent - Refer to Agent	
	MCALLISTER ST	REDWOOD ST -	Conflict with existing Street Use Permit.	12B-0117	Refer to Agent - Refer to Agent	
	MCALLISTER ST	REDWOOD ST -	Conflict with existing Street Use Permit.	12B-0118	Refer to Agent - Refer to Agent	
	MCALLISTER ST	REDWOOD ST -	Conflict with existing Street Use Permit.	12B-0119	Refer to Agent - Refer to Agent	
	MCALLISTER ST	REDWOOD ST -	Conflict with existing Street Use Permit.	12B-0122	Refer to Agent - Refer to Agent	
	MCALLISTER ST	REDWOOD ST -	Conflict with existing Street Use Permit.	12B-0124	Refer to Agent - Refer to Agent	
	MCALLISTER ST	REDWOOD ST -	Conflict with existing Street Use Permit.	12B-0131	Refer to Agent - Refer to Agent	
	MCALLISTER ST	REDWOOD ST -	Conflict with existing Street Use Permit.	13B-0009	Refer to Agent - Refer to Agent	
	MCALLISTER ST	REDWOOD ST -	Conflict with existing Street Use Permit.	13B-0017	Refer to Agent - Refer to Agent	

Street Name	From St	To St	Message	Job	Contact	Dates
	MCALLISTER ST	REDWOOD ST -	Conflict with existing Street Use Permit.	13B-0037	Refer to Agent - Refer to Agent	
	MCALLISTER ST	REDWOOD ST -	Conflict with existing Street Use Permit.	13B-0040	Refer to Agent - Refer to Agent	
	MCALLISTER ST	REDWOOD ST -	Banners are allowed on this street	N/A		
	MCALLISTER ST	REDWOOD ST -	DPT Blue Book Traffic Restriction. Time of day during which lanes must be kept clear: EAST 7AM - 7PM EVERYDAY // WEST 7AM - 7PM EVERYDAY	N/A		
	MCALLISTER ST	REDWOOD ST -	Please refer to Figure 12 of Section 9.4(A) of the DPW Order No. 171,442 for special conditions for excavation in the vicinity of AWSS.	N/A		
	MCALLISTER ST	REDWOOD ST -	Proposed Paving.	PAVING	Au Bui -	Aug 12 2013-Mar 28 2014
	MCALLISTER ST	REDWOOD ST -	Proposed Excavation.	SF Planning	Adam Varat -	Jan 1 2020-Dec 31 2020

No Diagram submitted



(415) 554-5810
FAX (415) 554-6161
<http://www.sfdpw.org>

Department of Public Works
Bureau of Street-Use and Mapping
1155 Market St, 3rd Floor
San Francisco, CA 94103

13EXC-1895

Utility Excavation Permit

Address : Multiple Locations

Cost: \$8,878.91

Block: Lot: Zip:

Pursuant to Article 2.4 of the Public Works Code in conjunction to DPW Order 178,940 permission, revocable at the will of the Director of Public Works, to excavate and restore the public right-of-way is granted to Permittee.

Bay Area Lightworks

Name: Bay Area Lightworks

Address: 1460 Yosemite Ave. San Francisco, CA 94124

Contact: Lindy Galimba

Phone: 415-822-2336

Conditions

This permit is approved with the condition that "No cabinet(s), PG&E power meter pedestal and VMS (Variable Message Sign) system will be installed (including foundation) under this permit until DPW approves the proposed location(s) for the installation of the cabinet(s)". Failure to comply with this condition may render this permit void and may subject Bay Area Lightworks to a fine or citation for up to \$10,000.00 a day for installing a cabinet without approval and valid approved permit.

Also, due to the coordinated planned paving schedule on Franklin St. from Fell St. to Clay St., the full restoration requirements per the excavation code (full lane width restoration) will not be required. Bay Area Lightworks will be allowed to do the standard restoration (place concrete base and hot asphalt concrete flush to the wearing surface) for the size of the excavation (T-trench) only. In-lieu paving payment cost will not be required since this project was coordinated with the paving program.

This permit has been revised to reflect the change on the permit condition with regards to the installation of the cabinets. This permit approves the installation of sixteen (16) traffic signal controller cabinets and two (2) power meter pedestals for a total of eighteen (18) proposed cabinets installed on various locations. (07/02/2013)

EmergencyConfirmationNumber**24 Hour / 7 Day Contact:**

JIM LAU #415-760-9243

Service Address/Project:VAN NESS CORRIDORS - FRANKLIN ST. (Part 1)
(Contract No. 1900J) (Work location: Franklin St. between Fell St.to Clay St.)**Start Date**

06/05/2013

Permit expires on:

6/19/2014

Purpose

Electric

Excavation Reason

Place Conduit

Excavation Reason Description**Method:**

Open Cut: Sawcut

TrackingNumber1**TrackingNumber2****Project Size**

12150

Inspection

The undersigned Permittee hereby agrees to comply with all requirements and conditions noted on this permit

Approved Date : 07/02/2013

****When drilling/excavating in sidewalk area, entire flag(s) must be replaced.****

Applicant/Permittee

Date

Distribution:
Inside BSM: Utility Inspection

Printed : 7/11/2014 8:14:58 AM

Plan Checker

Rene Lopez

STREET EXCAVATION REQUIREMENTS:

1. The permittee shall call Underground Service Alert (U.S.A.), telephone number 1-800-227-2600, 48 hours prior to any excavation.
2. All work including sidewalk and pavement cutting and removal, lagging, excavation, backfill, and sidewalk and pavement restoration shall be done by a licensed paving contractor and in accordance with the requirements of the Standard Specifications of the Bureau of Engineering, Department of Public Works, July 1986 Edition and Department of Public Works Order Nos. 176,707, copy attached.
3.
 - a. DPW Order 181,305, dated 6/17/13, Reinforced Concrete Bus pads, shall be constructed in accordance with SFPDW Standard Plan, File No. 96,607 and SFPDW Standard Specification Section 210 except that the concrete bus pad shall have a minimum compressive strength of 5,000 psi. Concrete bus pads shall be constructed at a minimum thickness of 10 to 12 inches and shall be approximately 10-foot wide.
 - b. DPW Order 181,306 dated 9/26/13, Reinforced concrete sidewalk, shall be constructed in accordance with the SFPDW Standard Plan File No. 96,608 and SFPDW Standard Specification Section 204 with #3 steel reinforced bars at mid-depth of the concrete sidewalk slab.
4. Sidewalk and pavement restoration shall include the replacement of traffic lane and crosswalk striping, parking stall markings, and curb painting that might have been obliterated during street excavation. The permittee shall perform their work under on the following options:
 - a. Have the City forces do the striping and painting work at the permittee's expense. The permittee shall make a deposit with the Department of Parking & Traffic for this purpose in an amount estimated by the Municipal Transportation Agency (MTA) 7th Floor 1 South Van Ness Ave telephone 701-4500, and notify the MTA at least 48 hours in advance of the time the work is to be done.
 - b. Perform the work themselves following instructions available at the Department of Parking & Traffic.
5. The permittee shall submit a non-refundable fee to Bureau of Street-Use and Mapping to pay for City Inspection of the backfill and pavement restoration. At least 48 hours in advance, the permittee shall make arrangements with the Street Improvement Section Inspectors, 554-7149, for an inspection schedule.
6. The permittee shall file and maintain an excavation bond in the sum of \$25,000.00 with the Department of Public Works, to guarantee the maintenance of the pavement in the excavation area for a period of 3 years following the completion of the backfill and pavement restoration pursuant to Article 2.4.40 of the Public Works Code.
7. The permittee shall conduct construction operations in accordance with the requirements of Article 11 of the Traffic Code. The permittee shall contact the MTA 7th Floor 1 South Van Ness Ave telephone 701-4500, for specific restrictions before starting work.
8. The permittee shall obtain the required permits, if any, from regulating agencies of the State of California.
9. The permittee shall verify the locations of any City or public service utility company facilities that may be affected by the work authorized by this permit and shall assume all responsibility for any damage to such facilities. The permittee shall make satisfactory arrangements and payments for any necessary temporary relocation of City or public utility company facilities.
10. The permittee shall pay the required fee for sewer installation permit at the Plumbing Inspection Division, Department of Building Inspection, 1660 Mission Street and arrange for inspection of this work, telephone 558-6054.
11. Concrete form work, planting of trees and pouring of sidewalk and/or curb shall not be performed prior to obtaining a permit from Bureau of Urban Forestry (BUF), telephone: 554-6700.
12. Per DPW Order 178,806, the recycling of Cobble Stones and Granit Curb shall follow as:
 - a. Cobblestones shall be clean of dirt prior to transporting. Extreme care shall be taken during the transporting the cobblestones to minimize damage before delivery to City. The cobblestones shall be neatly and securely placed on pallets so they can be moved about safely after the delivery. The Minimum size of cobblestone shall be 4 inches square (16 square inches). The cobblestones shall be delivered, including off loading, to the lower lot at the Cesar Chavez Street Yard located at 2323 Cesar Chavez Street or at alternative location directed by the Department within the City of San Francisco. Contact the Department forty-eight hours (48 hours) prior to delivery. The Department can be reached at (415) 641-2627.
 - b. Granite Curb shall be neatly and securely placed on pallets so they can be moved about safely after delivery. The Contractor shall exercise care in transporting the granite curb to minimize damage. The length limit of recyclable granite curbs shall be no less than four feet. The granite curb shall be delivered, including off loading, to the back lot at the Griffith Pump Station located at 1105 Thomas Street or at an alternative location directed by the Department within the City of San Francisco. Contact Bureau of Street and Sewer Repair (BSSR) at least forty-eight hours (48 hours) prior to delivery. BSSR can be reached at (415) 695-2087.
13. In consideration of this Permit being issued for the work described in the application, Permittee on its behalf and that of any successor or assign, and on behalf of any lessee, promises and agrees to perform all the terms of this Permit and to comply with all applicable laws, ordinances and regulations.
14. Permittee agrees on its behalf and that of any successor or assign to hold harmless, defend, and indemnify the City and County of San Francisco, including, without limitation, each of its commissions, departments, officers, agents and employees (hereinafter collectively referred to as the "City") from and against any and all losses, liabilities, expenses, claims, demands, injuries, damages, fines, penalties, costs or judgments including, without limitation, attorneys' fees and costs (collectively, "claims") of any kind allegedly arising directly or indirectly from (i) any act by, omission by, or negligence of, Permittee or its subcontractors, or the officers, agents, or employees of either, while engaged in the performance of the work authorized by this Permit, or while in or about the property subject to this Permit for any reason connected in any way whatsoever with the performance of the work authorized by this Permit, or allegedly resulting directly or indirectly from the maintenance or installation of any equipment, facilities or structures authorized under this Permit, (ii) any accident or injury to any contractor or subcontractor, or any officer, agent, or employee of either of them, while engaged in the performance of the work authorized by this Permit, or while in or about the property, for any reason connected with the performance of the work authorized by this Permit, or arising from liens or claims for services rendered or labor or materials furnished in or for the performance of the work authorized by this Permit, (iii) injuries or damages to real or personal property, good will, and persons in, upon or in any way allegedly connected with the work authorized by this Permit from any cause or claims arising at any time, and (iv) any release or discharge, or threatened release or discharge, of any hazardous material caused or allowed by Permittee in, under, on or about the property subject to this Permit or into the environment. As used herein, "hazardous material" means any substance, waste or material which, because of its quantity, concentration of physical or chemical characteristics is deemed by any federal, state, or local governmental authority to pose a present or potential hazard to human health or safety or to the environment.
15. Permittee must hold harmless, indemnify and defend the City regardless of the alleged negligence of the City or any other party, except only for claims resulting directly from the sole negligence or willful misconduct of the City. Permittee specifically acknowledges and agrees that it has an immediate and independent obligation to defend the City from any claim which actually or potentially falls within this indemnity provision, even if the allegations are or may be groundless, false or fraudulent, which obligation arises at the time such claim is tendered to Permittee by the City and continues at all times thereafter. Permittee agrees that the indemnification obligations assumed under this Permit shall survive expiration of the Permit or completion of work.
16. Permittee shall obtain and maintain through the terms of this Permit general liability, automobile liability or workers' compensation insurance as the City deems necessary to protect the City against claims for damages for personal injury, accidental death and property damage allegedly arising from any work done under this Permit. Such insurance shall in no way limit Permittee's indemnity hereunder. Certificates of insurance, in form and with insurers satisfactory to the City, evidencing all coverages above shall be furnished to the City before commencing any operations under this Permit, with complete copies of policies furnished promptly upon City request.
17. The permittee and any permitted successor or assign recognize and understand that this permit may create a possessory interest.

Special Conditions

13EXC-1895

Conditions

====>NOTES: Per the Public Works Excavation Code:

- 1). 'T' trench shall be the standard restoration practice for all trenches greater than 18 inches in width. The restoration of the concrete base and pavement will be equal to 1 ft. as measured from the edge of the trench;
- 2). the minimum pavement restoration requirements (mill and fill) for trenches exceeding 25% of the length of the block shall include the restoration of all affected lanes for the entire length of the block. For streets that are not delineated by painted lanes and the width of the excavation is less than thirteen (13) feet, the pavement restoration requirements (mill and fill) shall be for the entire length of the block thirteen (13) feet in width;
- 3). for excavation in the intersection, the restoration shall be to pave all affected quadrants either with the 13 foot rule for streets without delineated traffic lanes unless it is on a Muni route and for streets with multiple delineated traffic lanes in one direction, the restoration shall be limited to the affected lane(s).

====>Per DPW sign specifications, all projects impacting the length of one (1) block face or more will require the installation of a project information sign, for the duration of the project. The project information sign should be located at either end of the project facing oncoming vehicular traffic. For larger projects that exceed five (5) blocks, the project information sign should be placed at five (5) block intervals in both directions. The signage is intended to keep the public informed of the intent of the project, project schedule, contact information and allow for updates as needed.

====>Due to the coordinated planned paving schedule on Franklin St. from Fell St. to Clay St., the full restoration requirements per the excavation code (full lane width restoration) will not be required. Bay Area Lightworks will be allowed to do the standard restoration (place concrete base and hot asphalt concrete flush to the wearing surface) for the size of the excavation (T-trench) only. In-lieu paving payment cost will not be required since this project was coordinated with the paving program.

====>In the event that the proposed excavation is within the crosswalk and falls on the conditions of the curb ramp regulations per DPW Order No. 179,254, an evaluation of the angular returns will be conducted at each end of the affected crosswalk to determine whether the affected curb ramps are built per the current City standards. All curb ramp installation shall comply with ADA requirements.

====>If concrete street, gutter or parking strip is excavated, Bay Area Lightworks shall remove and replace the entire concrete section from construction joint to construction joint. (No new construction joint will be allowed).

====>When drilling/excavating in the sidewalk area, entire sidewalk flag(s) must be replaced to adjacent score lines.

====>Placement or installation of any utility facilities within the curb return area is prohibited per DPW Order No. 175,387.

====>The Department of Public Works approves this permit pursuant to the following special conditions, which the Department of Public Works incorporates into the permit and makes a part thereof.

SPECIAL PERMIT CONDITIONS:

1. Bay Area Lightworks shall coordinate all work with any other construction projects and events known or unforeseen such as to minimize the impact of construction project on the general public and/or event(s).
2. Bay Area Lightworks shall also comply with Code Section 2.4.50(b)(ii) and (b)(iii), post and maintain notice(s) at the site of the excavation and deliver a written notice to each dwelling unit on the block(s) affected by the excavation at least ten (10) days prior to start of construction.
3. Bay Area Lightworks shall comply with Code Section 2.4.55(b)(i), such that each excavation will be backfilled and compacted within 120 hours from the time the construction related to the excavation is completed, and immediately place and maintain temporary pavement (cutback) over the excavation(s).
4. Bay Area Lightworks's work shall be in accordance to all traffic regulations per S.F. Traffic Code (The Blue Book) or with any DPT approved traffic routing plan or DPT special traffic permit.
5. Bay Area Lightworks shall provide safe access for all pedestrians at all times. Special attention must be paid to provide ingress and egress to businesses and driveways.
6. Bay Area Lightworks shall coordinate all work with MUNI so as to avoid disruption to MUNI services. Please call Carlos Carrillo of Muni at #567-8745 to coordinate the schedule of work.
7. Bay Area Lightworks shall discuss and coordinate with Muni with regards to relocating bus stops if necessary for pedestrian safety. Please call Carlos Carrillo of Muni at #567-8745 for coordination.
8. Bay Area Lightworks shall hire SF police officers (when necessary) to control traffic so as to minimize the impact of the construction on the general public.
9. Bay Area Lightworks shall cooperate and participate in all public outreach and information including community meetings.
10. Bay Area Lightworks shall replace any existing traffic stripings and markings that are removed or damaged by the work activity with temporary stripings and markings after the restoration of the pavement as specified on the revised Section 6.2 'Pavement Markings' of DPT's 'Blue Book'. Also, Bay Area Lightworks shall pay to DPT the cost of replacing the permanent pavement markings. For any questions, please call Conrad Magat of DPT at (415) 701-4680.
11. Bay Area Lightworks shall restore all trenches per the Excavation Code and shall be to the satisfaction of the assigned city inspector.
12. Bay Area Lightworks shall remove all temporary pavement markings including USA marking on both the sidewalk and street at the conclusion of the excavation.
13. Bay Area Lightworks shall submit compaction test results done by a certified material testing laboratory as required by the excavation code prior to pavement restoration. [NOTE: Per Article 2.4 of the Public Works Code, the required compaction test shall be one (1) set of three (3) compaction tests per one (1) regular city block, or as specified by the DPW assigned inspector. Copies of the compaction test results shall be provided to the assigned DPW inspector.]

Failure to comply with the above requirements may render this permit void and may subject Bay Area Lightworks to a fine or citation.

Permit Addresses

13EXC-1895

*RW = RockWheel, SMC = Surface Mounted Cabinets, S/W = Sidewalk Work, DB = Directional Boring, BP= Reinforced Concrete Bus Pad, UB = Reinforced Concrete for Utility Pull Boxes and Curb Ramps

Number of blocks: 68 Total repair size:12150 sqft Total Streetspace:7740 Total Sidewalk: sqft

ID	Street Name	From St	To St	Sides	*Other	Asphalt	Concrete	Street Space Feet	Sidewalk Feet
111	CALIFORNIA ST	VAN NESS AVE	FRANKLIN ST	North	RW : False SMC : True S/W Only : True DB: False BP: False UB: False	0	60	0	
Total						0	60	0	
26	EDDY ST	VAN NESS AVE	FRANKLIN ST	Both	RW : False SMC : True S/W Only : False DB: False BP: False UB: False	20	60	20	
Total						20	60	20	
113	ELLIS ST	VAN NESS AVE	FRANKLIN ST	North	RW : False SMC : True S/W Only : True DB: False BP: False UB: False	0	15	0	
Total						0	15	0	
1	FRANKLIN ST	FELL ST	LINDEN ST	East	RW : False SMC : False S/W Only : False DB: False BP: False UB: False	100	60		
3		LINDEN ST	HAYES ST	East	RW : False SMC : True S/W Only : False DB: False BP: False UB: False	100	75	100	
5		HAYES ST	IVY ST	East	RW : False SMC : False S/W Only : False DB: False BP: False UB: False	270	100		

ID	Street Name	From St	To St	Sides	*Other	Asphalt	Concrete	Street Space Feet	Sidewalk Feet
6	FRANKLIN ST	IVY ST	GROVE ST	East	RW : False SMC : True S/W Only : False DB: False BP: False UB: False	270	100	270	
8		GROVE ST	FULTON ST	East	RW : False SMC : False S/W Only : False DB: False BP: False UB: False	250	0		
10		FULTON ST	MCALLISTER ST	Both	RW : False SMC : False S/W Only : False DB: False BP: False UB: False	320	90		
12		MCALLISTER ST	REDWOOD ST	West	RW : False SMC : True S/W Only : False DB: False BP: False UB: False	275	60	275	
14		REDWOOD ST	GOLDEN GATE AVE	West	RW : False SMC : False S/W Only : False DB: False BP: False UB: False	275	60		
16		GOLDEN GATE AVE	ELM ST	West	RW : False SMC : False S/W Only : False DB: False BP: False UB: False	275	30	275	
17		ELM ST	Intersection	West	RW : False SMC : False S/W Only : False DB: False BP: False UB: False	70	0	275	
18		ELM ST	TURK ST	Both	RW : False SMC : False S/W Only : False DB: False BP: False UB: False	275	30		
20		TURK ST	LARCH ST	Both	RW : False SMC : True S/W Only : False DB: False BP: False UB: False	335	30	335	

ID	Street Name	From St	To St	Sides	*Other	Asphalt	Concrete	Street Space Feet	Sidewalk Feet
22	FRANKLIN ST	LARCH ST	EDDY ST	East	RW : False SMC : False S/W Only : False DB: False BP: False UB: False	335	30	335	
25		EDDY ST	Intersection	East	RW : False SMC : False S/W Only : False DB: False BP: False UB: False	70	0		
27		EDDY ST	WILLOW ST	East	RW : False SMC : False S/W Only : False DB: False BP: False UB: False	275	0		
29		WILLOW ST	ELLIS ST	East	RW : False SMC : False S/W Only : False DB: False BP: False UB: False	275	0		
30		ELLIS ST	Intersection	East	RW : False SMC : False S/W Only : False DB: False BP: False UB: False	60	0		
31		ELLIS ST	OLIVE ST	East	RW : False SMC : False S/W Only : False DB: False BP: False UB: False	345	30	345	
33		OLIVE ST	OFARRELL ST \ STARR KING WAY	Both	RW : False SMC : True S/W Only : False DB: False BP: False UB: False	345	30	345	
35		OFARRELL ST \ STARR KING WAY	MYRTLE ST	East	RW : False SMC : False S/W Only : False DB: False BP: False UB: False	320	0	320	
37		MYRTLE ST	GEARY BLVD	Both	RW : False SMC : False S/W Only : False DB: False BP: False UB: False	320	60	320	

ID	Street Name	From St	To St	Sides	*Other	Asphalt	Concrete	Street Space Feet	Sidewalk Feet
40	FRANKLIN ST	GEARY BLVD	PETER YORKE WAY \ POST ST	Both	RW : False SMC : False S/W Only : False DB: False BP: False UB: False	320	60		
42		PETER YORKE WAY \ POST ST	DANIEL BURNHAM CT	East	RW : False SMC : False S/W Only : False DB: False BP: False UB: False	275	0	275	
43		DANIEL BURNHAM CT	Intersection	East	RW : False SMC : False S/W Only : False DB: False BP: False UB: False	60	0	275	
44		DANIEL BURNHAM CT	SUTTER ST	East	RW : False SMC : False S/W Only : False DB: False BP: False UB: False	275	30	275	
46		SUTTER ST	FERN ST	Both	RW : False SMC : True S/W Only : False DB: False BP: False UB: False	375	60	375	
47		FERN ST	Intersection	East	RW : False SMC : False S/W Only : False DB: False BP: False UB: False	60	0	375	
48		FERN ST	BUSH ST	East	RW : False SMC : False S/W Only : False DB: False BP: False UB: False	375	60	375	
49		BUSH ST	Intersection	East	RW : False SMC : False S/W Only : False DB: False BP: False UB: False	60	0		
50		BUSH ST	AUSTIN ST	East	RW : False SMC : False S/W Only : False DB: False BP: False UB: False	270	50		

ID	Street Name	From St	To St	Sides	*Other	Asphalt	Concrete	Street Space Feet	Sidewalk Feet
51	FRANKLIN ST	AUSTIN ST	Intersection	East	RW : False SMC : False S/W Only : False DB: False BP: False UB: False	60	0	270	
52		AUSTIN ST	PINE ST	East	RW : False SMC : False S/W Only : False DB: False BP: False UB: False	270	50		
54		PINE ST	CALIFORNIA ST	East	RW : False SMC : True S/W Only : False DB: False BP: False UB: False	275	30	275	
55		CALIFORNIA ST	Intersection	East	RW : False SMC : False S/W Only : False DB: False BP: False UB: False	80	30	80	
56		CALIFORNIA ST	SACRAMENTO ST	East	RW : False SMC : True S/W Only : False DB: False BP: False UB: False	265	30	265	
58		SACRAMENTO ST	CLAY ST	East	RW : False SMC : True S/W Only : False DB: False BP: False UB: False	270	60	270	
59		CLAY ST	Intersection	East	RW : False SMC : False S/W Only : False DB: False BP: False UB: False	60	30	60	
105		FELL ST	Intersection	East	RW : False SMC : False S/W Only : True DB: False BP: False UB: False	0	50	0	
Total						8510	1325	6365	
9	FULTON ST	FRANKLIN ST	Intersection	East	RW : False SMC : False S/W Only : False DB: False BP: False UB: False	60	0	60	

ID	Street Name	From St	To St	Sides	*Other	Asphalt	Concrete	Street Space Feet	Sidewalk Feet
107	FULTON ST	FRANKLIN ST	GOUGH ST	North	RW : False SMC : True S/W Only : True DB: False BP: False UB: False	0	50	0	
Total						60	50	60	
38	GEARY BLVD	GEARY ST \ VAN NESS AVE	FRANKLIN ST	South	RW : False SMC : True S/W Only : True DB: False BP: False UB: False	0	60	0	
39		FRANKLIN ST	Intersection	East	RW : False SMC : False S/W Only : False DB: False BP: False UB: False	60	30	60	
Total						60	90	60	
15	GOLDEN GATE AVE	FRANKLIN ST	Intersection	West	RW : False SMC : False S/W Only : False DB: False BP: False UB: False	65	0		
Total						65	0		
108	GOUGH ST	GROVE ST	FULTON ST	East	RW : False SMC : True S/W Only : True DB: False BP: False UB: False	0	60	0	
109		ELM ST	TURK ST	Both	RW : False SMC : True S/W Only : False DB: False BP: False UB: False	100	50	0	
Total						100	110	0	
7	GROVE ST	FRANKLIN ST	Intersection	East	RW : False SMC : False S/W Only : False DB: False BP: False UB: False	50	0	50	
Total						50	0	50	

ID	Street Name	From St	To St	Sides	*Other	Asphalt	Concrete	Street Space Feet	Sidewalk Feet
4	HAYES ST	FRANKLIN ST	Intersection	East	RW : False SMC : False S/W Only : False DB: False BP: False UB: False	40	0	40	
114		VAN NESS AVE	FRANKLIN ST	South	RW : False SMC : True S/W Only : True DB: False BP: False UB: False	0	15	0	
Total						40	15	40	
106	IVY ST	FRANKLIN ST	Intersection	East	RW : False SMC : False S/W Only : False DB: False BP: False UB: False	40	0	0	
Total						40	0	0	
21	LARCH ST	FRANKLIN ST	Intersection	East	RW : False SMC : False S/W Only : False DB: False BP: False UB: False	60	0	335	
Total						60	0	335	
2	LINDEN ST	FRANKLIN ST	Intersection	East	RW : False SMC : False S/W Only : False DB: False BP: False UB: False	40	0	40	
Total						40	0	40	
11	MCALLISTER ST	FRANKLIN ST	Intersection	West	RW : False SMC : False S/W Only : False DB: False BP: False UB: False	65	30		
Total						65	30		
36	MYRTLE ST	FRANKLIN ST	Intersection	East	RW : False SMC : False S/W Only : False DB: False BP: False UB: False	60	0	320	
Total						60	0	320	

ID	Street Name	From St	To St	Sides	*Other	Asphalt	Concrete	Street Space Feet	Sidewalk Feet
32	OLIVE ST	FRANKLIN ST	Intersection	East	RW : False SMC : False S/W Only : False DB: False BP: False UB: False	60	0	345	
Total						60	0	345	
53	PINE ST	FRANKLIN ST	Intersection	East	RW : False SMC : False S/W Only : False DB: False BP: False UB: False	60	0		
Total						60	0		
41	POST ST	FRANKLIN ST \ PETER YORKE WAY	Intersection	East	RW : False SMC : False S/W Only : False DB: False BP: False UB: False	45	0	45	
112		VAN NESS AVE	FRANKLIN ST \ PETER YORKE WAY	North	RW : False SMC : True S/W Only : True DB: False BP: False UB: False	0	15	0	
Total						45	15	45	
13	REDWOOD ST	FRANKLIN ST	Intersection	West	RW : False SMC : False S/W Only : False DB: False BP: False UB: False	275	60		
Total						275	60		
57	SACRAMENTO ST	FRANKLIN ST	Intersection	East	RW : False SMC : False S/W Only : False DB: False BP: False UB: False	60	30	60	
Total						60	30	60	
34	STARR KING WAY	FRANKLIN ST \ OFARRELL ST	Intersection	East	RW : False SMC : False S/W Only : False DB: False BP: False UB: False	60	0		
Total						60	0		

ID	Street Name	From St	To St	Sides	*Other	Asphalt	Concrete	Street Space Feet	Sidewalk Feet
45	SUTTER ST	FRANKLIN ST	Intersection	Both	RW : False SMC : False S/W Only : False DB: False BP: False UB: False	70	0		
Total						70	0		
19	TURK ST	FRANKLIN ST	Intersection	Both	RW : False SMC : False S/W Only : False DB: False BP: False UB: False	120	0		
24		GOUGH ST	Intersection	East	RW : False SMC : False S/W Only : False DB: False BP: False UB: False	80	0	0	
110		FRANKLIN ST	GOUGH ST	North	RW : False SMC : False S/W Only : False DB: False BP: False UB: False	15	0	0	
Total						215	0	0	
28	WILLOW ST	FRANKLIN ST	Intersection	East	RW : False SMC : False S/W Only : False DB: False BP: False UB: False	275	0		
Total						275	0		

Exceptions

13EXC-1895

Street Name	From St	To St	Message	Job	Contact	Dates
AUSTIN ST						
	FRANKLIN ST	Intersection	Conflict with existing Street Use Permit.	12B-0107	Refer to Agent - Refer to Agent	
	FRANKLIN ST	Intersection	Conflict with existing Street Use Permit.	12B-0111	Refer to Agent - Refer to Agent	
	FRANKLIN ST	Intersection	Conflict with existing Street Use Permit.	12B-0119	Refer to Agent - Refer to Agent	
	FRANKLIN ST	Intersection	Conflict with existing Street Use Permit.	12B-0122	Refer to Agent - Refer to Agent	
	FRANKLIN ST	Intersection	Conflict with existing Street Use Permit.	12B-0124	Refer to Agent - Refer to Agent	
	FRANKLIN ST	Intersection	Conflict with existing Street Use Permit.	12B-0131	Refer to Agent - Refer to Agent	
	FRANKLIN ST	Intersection	Conflict with existing Street Use Permit.	13B-0009	Refer to Agent - Refer to Agent	
	FRANKLIN ST	Intersection	Conflict with existing Street Use Permit.	13B-0012	Refer to Agent - Refer to Agent	
	FRANKLIN ST	Intersection	Conflict with existing Street Use Permit.	13B-0017	Refer to Agent - Refer to Agent	
	FRANKLIN ST	Intersection	Conflict with existing Street Use Permit.	13B-0040	Refer to Agent - Refer to Agent	
	FRANKLIN ST	Intersection	Proposed Paving.	PAVING	Au Bui -	Aug 12 2013-Mar 28 2014
	FRANKLIN ST	Intersection	Proposed Paving.	PAVING	Au Bui -	Jul 10 2013-Mar 28 2014
	FRANKLIN ST	Intersection	Proposed Excavation.	SF MTA SS - Transportation Engineering (Capital)	Cathal Hennessy -	Feb 1 2013-Dec 1 2013
BUSH ST						
	FRANKLIN ST	Intersection	Conflict with existing Street Use Permit.	12B-0107	Refer to Agent - Refer to Agent	
	FRANKLIN ST	Intersection	Conflict with existing Street Use Permit.	12B-0111	Refer to Agent - Refer to Agent	
	FRANKLIN ST	Intersection	Conflict with existing Street Use Permit.	12B-0119	Refer to Agent - Refer to Agent	
	FRANKLIN ST	Intersection	Conflict with existing Street Use Permit.	12B-0122	Refer to Agent - Refer to Agent	
	FRANKLIN ST	Intersection	Conflict with existing Street Use Permit.	12B-0124	Refer to Agent - Refer to Agent	
	FRANKLIN ST	Intersection	Conflict with existing Street Use Permit.	12B-0131	Refer to Agent - Refer to Agent	
	FRANKLIN ST	Intersection	Conflict with existing Street Use Permit.	13B-0009	Refer to Agent - Refer to Agent	
	FRANKLIN ST	Intersection	Conflict with existing Street Use Permit.	13B-0012	Refer to Agent - Refer to Agent	
	FRANKLIN ST	Intersection	Conflict with existing Street Use Permit.	13B-0017	Refer to Agent - Refer to Agent	
	FRANKLIN ST	Intersection	Conflict with existing Street Use Permit.	13B-0040	Refer to Agent - Refer to Agent	
	FRANKLIN ST	Intersection	Please see special paving requirements for Moratorium Streets.	1632J		Sep 3 2011-Sep 3 2016

Street Name	From St	To St	Message	Job	Contact	Dates
	FRANKLIN ST	Intersection	Proposed Excavation.	SF MTA SS - Transportation Engineering (Capital)	Cathal Hennessy -	Feb 1 2013-Dec 1 2013
CALIFORNIA ST						
	VAN NESS AVE	FRANKLIN ST -	Conflict with existing Street Use Permit.	12B-0035	Refer to Agent - Refer to Agent	
	FRANKLIN ST	Intersection	Conflict with existing Street Use Permit.	12B-0097	Refer to Agent - Refer to Agent	
	FRANKLIN ST	Intersection	Conflict with existing Street Use Permit.	12B-0111	Refer to Agent - Refer to Agent	
	FRANKLIN ST	Intersection	Conflict with existing Street Use Permit.	12B-0116	Refer to Agent - Refer to Agent	
	FRANKLIN ST	Intersection	Conflict with existing Street Use Permit.	12B-0118	Refer to Agent - Refer to Agent	
	FRANKLIN ST	Intersection	Conflict with existing Street Use Permit.	12B-0119	Refer to Agent - Refer to Agent	
	FRANKLIN ST	Intersection	Conflict with existing Street Use Permit.	12B-0122	Refer to Agent - Refer to Agent	
	FRANKLIN ST	Intersection	Conflict with existing Street Use Permit.	12B-0124	Refer to Agent - Refer to Agent	
	FRANKLIN ST	Intersection	Conflict with existing Street Use Permit.	12B-0131	Refer to Agent - Refer to Agent	
	FRANKLIN ST	Intersection	Conflict with existing Street Use Permit.	13B-0009	Refer to Agent - Refer to Agent	
	FRANKLIN ST	Intersection	Conflict with existing Street Use Permit.	13B-0012	Refer to Agent - Refer to Agent	
	FRANKLIN ST	Intersection	Conflict with existing Street Use Permit.	13B-0017	Refer to Agent - Refer to Agent	
	VAN NESS AVE	FRANKLIN ST -	DPT Blue Book Traffic Restriction. Time of day during which lanes must be kept clear: NORTH 7AM - 9AM 3PM - 7PM MONDAY THROUGH FRIDAY // SOUTH 7AM - 9AM 3PM - 7PM MONDAY THROUGH FRIDAY	N/A		
	FRANKLIN ST	Intersection	Proposed Paving.	PAVING	Au Bui -	Aug 12 2013-Mar 28 2014
	FRANKLIN ST	Intersection	Proposed Paving.	PAVING	Au Bui -	Jul 10 2013-Mar 28 2014
	FRANKLIN ST	Intersection	Proposed Excavation.	SF DPW IDC - Streets & Highways	Au Bui -	Aug 12 2013-Mar 28 2014
	FRANKLIN ST	Intersection	Proposed Excavation.	SF DPW IDC - Streets & Highways	Au Bui -	Jul 10 2013-Mar 28 2014
	FRANKLIN ST	Intersection	Proposed Excavation.	SF MTA SS - Transportation Engineering (Capital)	Cathal Hennessy -	Feb 1 2013-Dec 1 2013
CLAY ST						
	FRANKLIN ST	Intersection	Under G095 requirement, Contractor shall contact Muni Overhead Line Division of any work 10 feet in horizontal or vertical direction of overhead lines. Contact: Tim Lipps @ (415) 554-9227	N/A		
	FRANKLIN ST	Intersection	Proposed Paving.	PAVING	Au Bui -	Aug 12 2013-Mar 28 2014
	FRANKLIN ST	Intersection	Proposed Paving.	PAVING	Au Bui -	Jul 10 2013-Mar 28 2014

Street Name	From St	To St	Message	Job	Contact	Dates
	FRANKLIN ST	Intersection	Proposed Excavation.	SF MTA Capital Programs and Costruction	Darton Ito -	Jan 1 2020-Dec 31 2020
	FRANKLIN ST	Intersection	Proposed Excavation.	SF MTA SS - Transportatio n Engineering (Capital)	Cathal Hennessy -	Feb 1 2013-Dec 1 2013
DANIEL BURNHAM CT						
	FRANKLIN ST	Intersection	Conflict with existing Street Use Permit.	12B-0107	Refer to Agent - Refer to Agent	
	FRANKLIN ST	Intersection	Conflict with existing Street Use Permit.	12B-0111	Refer to Agent - Refer to Agent	
	FRANKLIN ST	Intersection	Conflict with existing Street Use Permit.	12B-0119	Refer to Agent - Refer to Agent	
	FRANKLIN ST	Intersection	Conflict with existing Street Use Permit.	12B-0122	Refer to Agent - Refer to Agent	
	FRANKLIN ST	Intersection	Conflict with existing Street Use Permit.	12B-0124	Refer to Agent - Refer to Agent	
	FRANKLIN ST	Intersection	Conflict with existing Street Use Permit.	12B-0131	Refer to Agent - Refer to Agent	
	FRANKLIN ST	Intersection	Conflict with existing Street Use Permit.	13B-0009	Refer to Agent - Refer to Agent	
	FRANKLIN ST	Intersection	Conflict with existing Street Use Permit.	13B-0012	Refer to Agent - Refer to Agent	
	FRANKLIN ST	Intersection	Conflict with existing Street Use Permit.	13B-0017	Refer to Agent - Refer to Agent	
	FRANKLIN ST	Intersection	Conflict with existing Street Use Permit.	13B-0040	Refer to Agent - Refer to Agent	
	FRANKLIN ST	Intersection	Proposed Paving.	PAVING	Au Bui -	Aug 12 2013-Mar 28 2014
	FRANKLIN ST	Intersection	Proposed Paving.	PAVING	Au Bui -	Jul 10 2013-Mar 28 2014
	FRANKLIN ST	Intersection	Proposed Excavation.	SF DPW IDC - Streets & Highways	Au Bui -	Aug 12 2013-Mar 28 2014
	FRANKLIN ST	Intersection	Proposed Excavation.	SF DPW IDC - Streets & Highways	Au Bui -	Jul 10 2013-Mar 28 2014
	FRANKLIN ST	Intersection	Proposed Excavation.	SF MTA SS - Transportatio n Engineering (Capital)	Cathal Hennessy -	Feb 1 2013-Dec 1 2013
EDDY ST						
	FRANKLIN ST	Intersection	Conflict with existing Street Use Permit.	12B-0107	Refer to Agent - Refer to Agent	
	FRANKLIN ST	Intersection	Conflict with existing Street Use Permit.	12B-0119	Refer to Agent - Refer to Agent	
	FRANKLIN ST	Intersection	Conflict with existing Street Use Permit.	12B-0122	Refer to Agent - Refer to Agent	
	FRANKLIN ST	Intersection	Conflict with existing Street Use Permit.	12B-0131	Refer to Agent - Refer to Agent	
	VAN NESS AVE	FRANKLIN ST -	Conflict with existing Street Use Permit.	12ECN-1037	Refer to Agent5504900 - Refer to Agent5504900	Oct 15 2012-
	VAN NESS AVE	FRANKLIN ST -	Conflict with existing Street Use Permit.	12SW-0071	Refer to Agent - Refer to Agent	
	FRANKLIN ST	Intersection	Conflict with existing Street Use Permit.	13B-0009	Refer to Agent - Refer to Agent	

Street Name	From St	To St	Message	Job	Contact	Dates
	FRANKLIN ST	Intersection	Conflict with existing Street Use Permit.	13B-0017	Refer to Agent - Refer to Agent	
	FRANKLIN ST	Intersection	Conflict with existing Street Use Permit.	13B-0040	Refer to Agent - Refer to Agent	
	FRANKLIN ST	Intersection	Please refer to Figure 12 of Section 9.4(A) of the DPW Order No. 171,442 for special conditions for excavation in the vicinity of AWSS.	N/A		
	FRANKLIN ST	Intersection	Under G095 requirement, Contractor shall contact Muni Overhead Line Division of any work 10 feet in horizontal or vertical direction of overhead lines. Contact: Tim Lipps @ (415) 554-9227	N/A		
	VAN NESS AVE	FRANKLIN ST -	Banners are allowed on this street	N/A		
	VAN NESS AVE	FRANKLIN ST -	Please refer to Figure 12 of Section 9.4(A) of the DPW Order No. 171,442 for special conditions for excavation in the vicinity of AWSS.	N/A		
	VAN NESS AVE	FRANKLIN ST -	Under G095 requirement, Contractor shall contact Muni Overhead Line Division of any work 10 feet in horizontal or vertical direction of overhead lines. Contact: Tim Lipps @ (415) 554-9227	N/A		
	FRANKLIN ST	Intersection	Proposed Paving.	PAVING	Au Bui -	Aug 12 2013-Mar 28 2014
	FRANKLIN ST	Intersection	Proposed Paving.	PAVING	Au Bui -	Jul 10 2013-Mar 28 2014
	FRANKLIN ST	Intersection	Proposed Excavation.	SF DPW IDC - Streets & Highways	Au Bui -	Aug 12 2013-Mar 28 2014
	FRANKLIN ST	Intersection	Proposed Excavation.	SF DPW IDC - Streets & Highways	Au Bui -	Jul 10 2013-Mar 28 2014
	FRANKLIN ST	Intersection	Proposed Excavation.	SF DPW IDC - Streets & Highways	Au Bui -	Aug 12 2013-Mar 28 2014
	FRANKLIN ST	Intersection	Proposed Excavation.	SF DPW IDC - Streets & Highways	Au Bui -	Jul 10 2013-Mar 28 2014
	FRANKLIN ST	Intersection	Proposed Excavation.	SF MTA SS - Transportatio n Engineering (Capital)	Cathal Hennessy -	Feb 1 2013-Dec 1 2013
ELLIS ST						
	FRANKLIN ST	Intersection	Conflict with existing excavation permit. It is mandatory that you coordinate all work for joint paving.	11EXC-2294	1-800-743-5000 - 1-800-743- 5000	Mar 18 2013-Jul 31 2013
	FRANKLIN ST	Intersection	Conflict with existing Street Use Permit.	12B-0107	Refer to Agent - Refer to Agent	
	FRANKLIN ST	Intersection	Conflict with existing Street Use Permit.	12B-0116	Refer to Agent - Refer to Agent	
	FRANKLIN ST	Intersection	Conflict with existing Street Use Permit.	12B-0119	Refer to Agent - Refer to Agent	
	FRANKLIN ST	Intersection	Conflict with existing Street Use Permit.	12B-0122	Refer to Agent - Refer to Agent	

Street Name	From St	To St	Message	Job	Contact	Dates
	FRANKLIN ST	Intersection	Conflict with existing Street Use Permit.	12B-0131	Refer to Agent - Refer to Agent	
	FRANKLIN ST	Intersection	Conflict with existing Street Use Permit.	13B-0009	Refer to Agent - Refer to Agent	
	FRANKLIN ST	Intersection	Conflict with existing Street Use Permit.	13B-0017	Refer to Agent - Refer to Agent	
	FRANKLIN ST	Intersection	Conflict with existing Street Use Permit.	13B-0040	Refer to Agent - Refer to Agent	
	FRANKLIN ST	Intersection	Please refer to Figure 12 of Section 9.4(A) of the DPW Order No. 171,442 for special conditions for excavation in the vicinity of AWSS.	N/A		
	VAN NESS AVE	FRANKLIN ST -	Banners are allowed on this street	N/A		
	VAN NESS AVE	FRANKLIN ST -	Please refer to Figure 12 of Section 9.4(A) of the DPW Order No. 171,442 for special conditions for excavation in the vicinity of AWSS.	N/A		
	FRANKLIN ST	Intersection	Proposed Paving.	PAVING	Au Bui -	Aug 12 2013-Mar 28 2014
	FRANKLIN ST	Intersection	Proposed Paving.	PAVING	Au Bui -	Jul 10 2013-Mar 28 2014
	FRANKLIN ST	Intersection	Proposed Excavation.	PG&E	Alex Hom -	Mar 18 2013-Sep 30 2013
	FRANKLIN ST	Intersection	Proposed Excavation.	SF DPW IDC - Streets & Highways	Au Bui -	Aug 12 2013-Mar 28 2014
	FRANKLIN ST	Intersection	Proposed Excavation.	SF DPW IDC - Streets & Highways	Au Bui -	Jul 10 2013-Mar 28 2014
	FRANKLIN ST	Intersection	Proposed Excavation.	SF MTA SS - Transportatio n Engineering (Capital)	Cathal Hennessy -	Feb 1 2013-Dec 1 2013
	FRANKLIN ST	Intersection	Prior to performing any construction, all CCSF survey monuments shall be referenced by a licensed Land Surveyor on a Corner Record or a Record of Survey, if any construction will take place within 10ft of the monument. For any questions, please call Mapping at #554-5827	Stone or Concrete Monument		
	VAN NESS AVE	FRANKLIN ST -	Prior to performing any construction, all CCSF survey monuments shall be referenced by a licensed Land Surveyor on a Corner Record or a Record of Survey, if any construction will take place within 10ft of the monument. For any questions, please call Mapping at #554-5827	Stone or Concrete Monument		
ELM ST						
	FRANKLIN ST	Intersection	Conflict with existing Street Use Permit.	12B-0107	Refer to Agent - Refer to Agent	
	FRANKLIN ST	Intersection	Conflict with existing Street Use Permit.	12B-0111	Refer to Agent - Refer to Agent	
	FRANKLIN ST	Intersection	Conflict with existing Street Use Permit.	12B-0119	Refer to Agent - Refer to Agent	
	FRANKLIN ST	Intersection	Conflict with existing Street Use Permit.	12B-0122	Refer to Agent - Refer to Agent	

Street Name	From St	To St	Message	Job	Contact	Dates
	FRANKLIN ST	Intersection	Conflict with existing Street Use Permit.	12B-0124	Refer to Agent - Refer to Agent	
	FRANKLIN ST	Intersection	Conflict with existing Street Use Permit.	12B-0131	Refer to Agent - Refer to Agent	
	FRANKLIN ST	Intersection	Conflict with existing Street Use Permit.	13B-0009	Refer to Agent - Refer to Agent	
	FRANKLIN ST	Intersection	Conflict with existing Street Use Permit.	13B-0017	Refer to Agent - Refer to Agent	
	FRANKLIN ST	Intersection	Conflict with existing Street Use Permit.	13B-0037	Refer to Agent - Refer to Agent	
	FRANKLIN ST	Intersection	Conflict with existing Street Use Permit.	13B-0040	Refer to Agent - Refer to Agent	
	FRANKLIN ST	Intersection	Please refer to Figure 12 of Section 9.4(A) of the DPW Order No. 171,442 for special conditions for excavation in the vicinity of AWSS.	N/A		
	FRANKLIN ST	Intersection	Proposed Paving.	PAVING	Au Bui -	Aug 12 2013-Mar 28 2014
	FRANKLIN ST	Intersection	Proposed Paving.	PAVING	Au Bui -	Jul 10 2013-Mar 28 2014
	FRANKLIN ST	Intersection	Proposed Excavation.	SF DPW IDC - Streets & Highways	Au Bui -	Aug 12 2013-Mar 28 2014
	FRANKLIN ST	Intersection	Proposed Excavation.	SF DPW IDC - Streets & Highways	Au Bui -	Jul 10 2013-Mar 28 2014
	FRANKLIN ST	Intersection	Proposed Excavation.	SF MTA SS - Transportatio n Engineering (Capital)	Cathal Hennessy -	Feb 1 2013-Dec 1 2013
	FRANKLIN ST	Intersection	Proposed Excavation.	SF Planning	Adam Varat -	Jan 1 2020-Dec 31 2020
FELL ST						
	FRANKLIN ST	Intersection	Conflict with existing Street Use Permit.	12B-0056	Refer to Agent - Refer to Agent	
	FRANKLIN ST	Intersection	Conflict with existing Street Use Permit.	12B-0097	Refer to Agent - Refer to Agent	
	FRANKLIN ST	Intersection	Conflict with existing Street Use Permit.	12B-0107	Refer to Agent - Refer to Agent	
	FRANKLIN ST	Intersection	Conflict with existing Street Use Permit.	12B-0111	Refer to Agent - Refer to Agent	
	FRANKLIN ST	Intersection	Conflict with existing Street Use Permit.	12B-0119	Refer to Agent - Refer to Agent	
	FRANKLIN ST	Intersection	Conflict with existing Street Use Permit.	12B-0122	Refer to Agent - Refer to Agent	
	FRANKLIN ST	Intersection	Conflict with existing Street Use Permit.	12B-0124	Refer to Agent - Refer to Agent	
	FRANKLIN ST	Intersection	Conflict with existing Street Use Permit.	12B-0131	Refer to Agent - Refer to Agent	
	FRANKLIN ST	Intersection	Conflict with existing Street Use Permit.	13B-0009	Refer to Agent - Refer to Agent	
	FRANKLIN ST	Intersection	Conflict with existing Street Use Permit.	13B-0012	Refer to Agent - Refer to Agent	
	FRANKLIN ST	Intersection	Conflict with existing Street Use Permit.	13B-0017	Refer to Agent - Refer to Agent	
	FRANKLIN ST	Intersection	Conflict with existing Street Use Permit.	13B-0040	Refer to Agent - Refer to Agent	
	FRANKLIN ST	Intersection	Conflict with existing Street Use Permit.	13B-0041	Refer to Agent - Refer to Agent	

Street Name	From St	To St	Message	Job	Contact	Dates
	FRANKLIN ST	Intersection	Please see special paving requirements for Moratorium Streets.	1574J		Oct 7 2010-Oct 7 2015
	FRANKLIN ST	Intersection	Proposed Excavation.	SF DPW IDC - Streets & Highways	Au Bui -	Aug 12 2013-Mar 28 2014
	FRANKLIN ST	Intersection	Proposed Excavation.	SF DPW IDC - Streets & Highways	Au Bui -	Jul 10 2013-Mar 28 2014
	FRANKLIN ST	Intersection	Proposed Excavation.	SF MTA SS - Transportation Engineering (Capital)	Cathal Hennessy -	Feb 1 2013-Dec 1 2013
	FRANKLIN ST	Intersection	Proposed Excavation.	SF Planning	Adam Varat -	Jan 1 2020-Dec 31 2020
FERN ST						
	FRANKLIN ST	Intersection	Conflict with existing Street Use Permit.	12B-0107	Refer to Agent - Refer to Agent	
	FRANKLIN ST	Intersection	Conflict with existing Street Use Permit.	12B-0111	Refer to Agent - Refer to Agent	
	FRANKLIN ST	Intersection	Conflict with existing Street Use Permit.	12B-0119	Refer to Agent - Refer to Agent	
	FRANKLIN ST	Intersection	Conflict with existing Street Use Permit.	12B-0122	Refer to Agent - Refer to Agent	
	FRANKLIN ST	Intersection	Conflict with existing Street Use Permit.	12B-0124	Refer to Agent - Refer to Agent	
	FRANKLIN ST	Intersection	Conflict with existing Street Use Permit.	12B-0131	Refer to Agent - Refer to Agent	
	FRANKLIN ST	Intersection	Conflict with existing Street Use Permit.	13B-0009	Refer to Agent - Refer to Agent	
	FRANKLIN ST	Intersection	Conflict with existing Street Use Permit.	13B-0012	Refer to Agent - Refer to Agent	
	FRANKLIN ST	Intersection	Conflict with existing Street Use Permit.	13B-0017	Refer to Agent - Refer to Agent	
	FRANKLIN ST	Intersection	Conflict with existing Street Use Permit.	13B-0040	Refer to Agent - Refer to Agent	
	FRANKLIN ST	Intersection	Proposed Paving.	PAVING	Au Bui -	Aug 12 2013-Mar 28 2014
	FRANKLIN ST	Intersection	Proposed Paving.	PAVING	Au Bui -	Jul 10 2013-Mar 28 2014
	FRANKLIN ST	Intersection	Proposed Excavation.	SF MTA SS - Transportation Engineering (Capital)	Cathal Hennessy -	Feb 1 2013-Dec 1 2013
FRANKLIN ST						
	ELLIS ST	Intersection	Conflict with existing excavation permit. It is mandatory that you coordinate all work for joint paving.	11EXC-2294	1-800-743-5000 - 1-800-743-5000	Mar 18 2013-Jul 31 2013
	WILLOW ST	ELLIS ST -	Conflict with existing excavation permit. It is mandatory that you coordinate all work for joint paving.	11EXC-2294	1-800-743-5000 - 1-800-743-5000	Mar 18 2013-Jul 31 2013
	WILLOW ST	Intersection	Conflict with existing excavation permit. It is mandatory that you coordinate all work for joint paving.	11EXC-2294	1-800-743-5000 - 1-800-743-5000	Mar 18 2013-Jul 31 2013
	FELL ST	LINDEN ST -	Conflict with existing Street Use Permit.	11IE-0114	Refer to Agent - Refer to Agent	
	AUSTIN ST	PINE ST -	Conflict with existing Street Use Permit.	12B-0023	Refer to Agent - Refer to Agent	

Street Name	From St	To St	Message	Job	Contact	Dates
	BUSH ST	AUSTIN ST -	Conflict with existing Street Use Permit.	12B-0023	Refer to Agent - Refer to Agent	
	DANIEL BURNHAM CT	SUTTER ST -	Conflict with existing Street Use Permit.	12B-0023	Refer to Agent - Refer to Agent	
	FERN ST	BUSH ST -	Conflict with existing Street Use Permit.	12B-0023	Refer to Agent - Refer to Agent	
	GEARY BLVD	PETER YORKE WAY \ POST ST -	Conflict with existing Street Use Permit.	12B-0023	Refer to Agent - Refer to Agent	
	PETER YORKE WAY \ POST ST	DANIEL BURNHAM CT -	Conflict with existing Street Use Permit.	12B-0023	Refer to Agent - Refer to Agent	
	PINE ST	Intersection	Conflict with existing Street Use Permit.	12B-0023	Refer to Agent - Refer to Agent	
	SUTTER ST	FERN ST -	Conflict with existing Street Use Permit.	12B-0023	Refer to Agent - Refer to Agent	
	AUSTIN ST	PINE ST -	Conflict with existing Street Use Permit.	12B-0025	Refer to Agent - Refer to Agent	
	BUSH ST	AUSTIN ST -	Conflict with existing Street Use Permit.	12B-0025	Refer to Agent - Refer to Agent	
	DANIEL BURNHAM CT	SUTTER ST -	Conflict with existing Street Use Permit.	12B-0025	Refer to Agent - Refer to Agent	
	FERN ST	BUSH ST -	Conflict with existing Street Use Permit.	12B-0025	Refer to Agent - Refer to Agent	
	GEARY BLVD	PETER YORKE WAY \ POST ST -	Conflict with existing Street Use Permit.	12B-0025	Refer to Agent - Refer to Agent	
	PETER YORKE WAY \ POST ST	DANIEL BURNHAM CT -	Conflict with existing Street Use Permit.	12B-0025	Refer to Agent - Refer to Agent	
	PINE ST	Intersection	Conflict with existing Street Use Permit.	12B-0025	Refer to Agent - Refer to Agent	
	SUTTER ST	FERN ST -	Conflict with existing Street Use Permit.	12B-0025	Refer to Agent - Refer to Agent	
	FULTON ST	MCALLISTER ST -	Conflict with existing Street Use Permit.	12B-0026	Refer to Agent - Refer to Agent	
	GROVE ST	FULTON ST -	Conflict with existing Street Use Permit.	12B-0026	Refer to Agent - Refer to Agent	
	HAYES ST	Intersection	Conflict with existing Street Use Permit.	12B-0026	Refer to Agent - Refer to Agent	
	HAYES ST	IVY ST -	Conflict with existing Street Use Permit.	12B-0026	Refer to Agent - Refer to Agent	
	IVY ST	GROVE ST -	Conflict with existing Street Use Permit.	12B-0026	Refer to Agent - Refer to Agent	
	MCALLISTER ST	REDWOOD ST -	Conflict with existing Street Use Permit.	12B-0026	Refer to Agent - Refer to Agent	
	REDWOOD ST	GOLDEN GATE AVE -	Conflict with existing Street Use Permit.	12B-0026	Refer to Agent - Refer to Agent	
	AUSTIN ST	PINE ST -	Conflict with existing Street Use Permit.	12B-0033	Refer to Agent - Refer to Agent	
	BUSH ST	AUSTIN ST -	Conflict with existing Street Use Permit.	12B-0033	Refer to Agent - Refer to Agent	
	DANIEL BURNHAM CT	SUTTER ST -	Conflict with existing Street Use Permit.	12B-0033	Refer to Agent - Refer to Agent	
	ELM ST	TURK ST -	Conflict with existing Street Use Permit.	12B-0033	Refer to Agent - Refer to Agent	
	FERN ST	BUSH ST -	Conflict with existing Street Use Permit.	12B-0033	Refer to Agent - Refer to Agent	
	FULTON ST	MCALLISTER ST -	Conflict with existing Street Use Permit.	12B-0033	Refer to Agent - Refer to Agent	
	GEARY BLVD	Intersection	Conflict with existing Street Use Permit.	12B-0033	Refer to Agent - Refer to Agent	

Street Name	From St	To St	Message	Job	Contact	Dates
	GEARY BLVD	PETER YORKE WAY \ POST ST -	Conflict with existing Street Use Permit.	12B-0033	Refer to Agent - Refer to Agent	
	GOLDEN GATE AVE	ELM ST -	Conflict with existing Street Use Permit.	12B-0033	Refer to Agent - Refer to Agent	
	GOLDEN GATE AVE	Intersection	Conflict with existing Street Use Permit.	12B-0033	Refer to Agent - Refer to Agent	
	GROVE ST	FULTON ST -	Conflict with existing Street Use Permit.	12B-0033	Refer to Agent - Refer to Agent	
	GROVE ST	Intersection	Conflict with existing Street Use Permit.	12B-0033	Refer to Agent - Refer to Agent	
	MCALLISTER ST	REDWOOD ST -	Conflict with existing Street Use Permit.	12B-0033	Refer to Agent - Refer to Agent	
	MYRTLE ST	GEARY BLVD -	Conflict with existing Street Use Permit.	12B-0033	Refer to Agent - Refer to Agent	
	OFARRELL ST \ STARR KING WAY	MYRTLE ST -	Conflict with existing Street Use Permit.	12B-0033	Refer to Agent - Refer to Agent	
	PETER YORKE WAY \ POST ST	DANIEL BURNHAM CT -	Conflict with existing Street Use Permit.	12B-0033	Refer to Agent - Refer to Agent	
	PINE ST	CALIFORNIA ST -	Conflict with existing Street Use Permit.	12B-0033	Refer to Agent - Refer to Agent	
	PINE ST	Intersection	Conflict with existing Street Use Permit.	12B-0033	Refer to Agent - Refer to Agent	
	REDWOOD ST	GOLDEN GATE AVE -	Conflict with existing Street Use Permit.	12B-0033	Refer to Agent - Refer to Agent	
	SUTTER ST	FERN ST -	Conflict with existing Street Use Permit.	12B-0033	Refer to Agent - Refer to Agent	
	GROVE ST	Intersection	Conflict with existing Street Use Permit.	12B-0036	Refer to Agent - Refer to Agent	
	FULTON ST	MCALLISTER ST -	Conflict with existing Street Use Permit.	12B-0040	Refer to Agent - Refer to Agent	
	GROVE ST	FULTON ST -	Conflict with existing Street Use Permit.	12B-0040	Refer to Agent - Refer to Agent	
	GROVE ST	Intersection	Conflict with existing Street Use Permit.	12B-0040	Refer to Agent - Refer to Agent	
	MCALLISTER ST	Intersection	Conflict with existing Street Use Permit.	12B-0040	Refer to Agent - Refer to Agent	
	PINE ST	Intersection	Conflict with existing Street Use Permit.	12B-0040	Refer to Agent - Refer to Agent	
	GEARY BLVD	Intersection	Conflict with existing Street Use Permit.	12B-0043	Refer to Agent - Refer to Agent	
	DANIEL BURNHAM CT	SUTTER ST -	Conflict with existing Street Use Permit.	12B-0049	Refer to Agent - Refer to Agent	
	EDDY ST	WILLOW ST -	Conflict with existing Street Use Permit.	12B-0049	Refer to Agent - Refer to Agent	
	ELLIS ST	OLIVE ST -	Conflict with existing Street Use Permit.	12B-0049	Refer to Agent - Refer to Agent	
	FELL ST	LINDEN ST -	Conflict with existing Street Use Permit.	12B-0049	Refer to Agent - Refer to Agent	
	FERN ST	BUSH ST -	Conflict with existing Street Use Permit.	12B-0049	Refer to Agent - Refer to Agent	
	FULTON ST	MCALLISTER ST -	Conflict with existing Street Use Permit.	12B-0049	Refer to Agent - Refer to Agent	
	GOLDEN GATE AVE	Intersection	Conflict with existing Street Use Permit.	12B-0049	Refer to Agent - Refer to Agent	
	GROVE ST	FULTON ST -	Conflict with existing Street Use Permit.	12B-0049	Refer to Agent - Refer to Agent	
	HAYES ST	IVY ST -	Conflict with existing Street Use Permit.	12B-0049	Refer to Agent - Refer to Agent	

Street Name	From St	To St	Message	Job	Contact	Dates
	IVY ST	GROVE ST -	Conflict with existing Street Use Permit.	12B-0049	Refer to Agent - Refer to Agent	
	LARCH ST	EDDY ST -	Conflict with existing Street Use Permit.	12B-0049	Refer to Agent - Refer to Agent	
	LINDEN ST	HAYES ST -	Conflict with existing Street Use Permit.	12B-0049	Refer to Agent - Refer to Agent	
	MCALLISTER ST	REDWOOD ST -	Conflict with existing Street Use Permit.	12B-0049	Refer to Agent - Refer to Agent	
	MYRTLE ST	GEARY BLVD -	Conflict with existing Street Use Permit.	12B-0049	Refer to Agent - Refer to Agent	
	OFARRELL ST \ STARR KING WAY	MYRTLE ST -	Conflict with existing Street Use Permit.	12B-0049	Refer to Agent - Refer to Agent	
	OLIVE ST	OFARRELL ST \ STARR KING WAY -	Conflict with existing Street Use Permit.	12B-0049	Refer to Agent - Refer to Agent	
	PETER YORKE WAY \ POST ST	DANIEL BURNHAM CT -	Conflict with existing Street Use Permit.	12B-0049	Refer to Agent - Refer to Agent	
	PETER YORKE WAY \ POST ST	Intersection	Conflict with existing Street Use Permit.	12B-0049	Refer to Agent - Refer to Agent	
	REDWOOD ST	GOLDEN GATE AVE -	Conflict with existing Street Use Permit.	12B-0049	Refer to Agent - Refer to Agent	
	SUTTER ST	FERN ST -	Conflict with existing Street Use Permit.	12B-0049	Refer to Agent - Refer to Agent	
	TURK ST	Intersection	Conflict with existing Street Use Permit.	12B-0049	Refer to Agent - Refer to Agent	
	TURK ST	LARCH ST -	Conflict with existing Street Use Permit.	12B-0049	Refer to Agent - Refer to Agent	
	WILLOW ST	ELLIS ST -	Conflict with existing Street Use Permit.	12B-0049	Refer to Agent - Refer to Agent	
	AUSTIN ST	PINE ST -	Conflict with existing Street Use Permit.	12B-0050	Refer to Agent - Refer to Agent	
	BUSH ST	AUSTIN ST -	Conflict with existing Street Use Permit.	12B-0050	Refer to Agent - Refer to Agent	
	DANIEL BURNHAM CT	SUTTER ST -	Conflict with existing Street Use Permit.	12B-0050	Refer to Agent - Refer to Agent	
	EDDY ST	WILLOW ST -	Conflict with existing Street Use Permit.	12B-0050	Refer to Agent - Refer to Agent	
	ELLIS ST	OLIVE ST -	Conflict with existing Street Use Permit.	12B-0050	Refer to Agent - Refer to Agent	
	ELM ST	TURK ST -	Conflict with existing Street Use Permit.	12B-0050	Refer to Agent - Refer to Agent	
	FELL ST	LINDEN ST -	Conflict with existing Street Use Permit.	12B-0050	Refer to Agent - Refer to Agent	
	FERN ST	BUSH ST -	Conflict with existing Street Use Permit.	12B-0050	Refer to Agent - Refer to Agent	
	FULTON ST	MCALLISTER ST -	Conflict with existing Street Use Permit.	12B-0050	Refer to Agent - Refer to Agent	
	GEARY BLVD	PETER YORKE WAY \ POST ST -	Conflict with existing Street Use Permit.	12B-0050	Refer to Agent - Refer to Agent	
	GOLDEN GATE AVE	ELM ST -	Conflict with existing Street Use Permit.	12B-0050	Refer to Agent - Refer to Agent	
	GROVE ST	FULTON ST -	Conflict with existing Street Use Permit.	12B-0050	Refer to Agent - Refer to Agent	
	HAYES ST	IVY ST -	Conflict with existing Street Use Permit.	12B-0050	Refer to Agent - Refer to Agent	
	IVY ST	GROVE ST -	Conflict with existing Street Use Permit.	12B-0050	Refer to Agent - Refer to Agent	
	LARCH ST	EDDY ST -	Conflict with existing Street Use Permit.	12B-0050	Refer to Agent - Refer to Agent	

Street Name	From St	To St	Message	Job	Contact	Dates
	LINDEN ST	HAYES ST -	Conflict with existing Street Use Permit.	12B-0050	Refer to Agent - Refer to Agent	
	MCALLISTER ST	REDWOOD ST -	Conflict with existing Street Use Permit.	12B-0050	Refer to Agent - Refer to Agent	
	MYRTLE ST	GEARY BLVD -	Conflict with existing Street Use Permit.	12B-0050	Refer to Agent - Refer to Agent	
	OFARRELL ST \ STARR KING WAY	MYRTLE ST -	Conflict with existing Street Use Permit.	12B-0050	Refer to Agent - Refer to Agent	
	OLIVE ST	OFARRELL ST \ STARR KING WAY -	Conflict with existing Street Use Permit.	12B-0050	Refer to Agent - Refer to Agent	
	PETER YORKE WAY \ POST ST	DANIEL BURNHAM CT -	Conflict with existing Street Use Permit.	12B-0050	Refer to Agent - Refer to Agent	
	PINE ST	CALIFORNIA ST -	Conflict with existing Street Use Permit.	12B-0050	Refer to Agent - Refer to Agent	
	REDWOOD ST	GOLDEN GATE AVE -	Conflict with existing Street Use Permit.	12B-0050	Refer to Agent - Refer to Agent	
	SUTTER ST	FERN ST -	Conflict with existing Street Use Permit.	12B-0050	Refer to Agent - Refer to Agent	
	TURK ST	LARCH ST -	Conflict with existing Street Use Permit.	12B-0050	Refer to Agent - Refer to Agent	
	WILLOW ST	ELLIS ST -	Conflict with existing Street Use Permit.	12B-0050	Refer to Agent - Refer to Agent	
	GROVE ST	Intersection	Conflict with existing Street Use Permit.	12B-0051	Refer to Agent - Refer to Agent	
	HAYES ST	IVY ST -	Conflict with existing Street Use Permit.	12B-0051	Refer to Agent - Refer to Agent	
	IVY ST	GROVE ST -	Conflict with existing Street Use Permit.	12B-0051	Refer to Agent - Refer to Agent	
	EDDY ST	WILLOW ST -	Conflict with existing Street Use Permit.	12B-0052	Refer to Agent - Refer to Agent	
	ELLIS ST	OLIVE ST -	Conflict with existing Street Use Permit.	12B-0052	Refer to Agent - Refer to Agent	
	ELM ST	TURK ST -	Conflict with existing Street Use Permit.	12B-0052	Refer to Agent - Refer to Agent	
	GOLDEN GATE AVE	ELM ST -	Conflict with existing Street Use Permit.	12B-0052	Refer to Agent - Refer to Agent	
	LARCH ST	EDDY ST -	Conflict with existing Street Use Permit.	12B-0052	Refer to Agent - Refer to Agent	
	MCALLISTER ST	Intersection	Conflict with existing Street Use Permit.	12B-0052	Refer to Agent - Refer to Agent	
	MCALLISTER ST	REDWOOD ST -	Conflict with existing Street Use Permit.	12B-0052	Refer to Agent - Refer to Agent	
	MYRTLE ST	GEARY BLVD -	Conflict with existing Street Use Permit.	12B-0052	Refer to Agent - Refer to Agent	
	OFARRELL ST \ STARR KING WAY	MYRTLE ST -	Conflict with existing Street Use Permit.	12B-0052	Refer to Agent - Refer to Agent	
	OLIVE ST	OFARRELL ST \ STARR KING WAY -	Conflict with existing Street Use Permit.	12B-0052	Refer to Agent - Refer to Agent	
	REDWOOD ST	GOLDEN GATE AVE -	Conflict with existing Street Use Permit.	12B-0052	Refer to Agent - Refer to Agent	
	TURK ST	LARCH ST -	Conflict with existing Street Use Permit.	12B-0052	Refer to Agent - Refer to Agent	
	WILLOW ST	ELLIS ST -	Conflict with existing Street Use Permit.	12B-0052	Refer to Agent - Refer to Agent	
	AUSTIN ST	PINE ST -	Conflict with existing Street Use Permit.	12B-0053	Refer to Agent - Refer to Agent	
	BUSH ST	AUSTIN ST -	Conflict with existing Street Use Permit.	12B-0053	Refer to Agent - Refer to Agent	

Street Name	From St	To St	Message	Job	Contact	Dates
	DANIEL BURNHAM CT	SUTTER ST -	Conflict with existing Street Use Permit.	12B-0053	Refer to Agent - Refer to Agent	
	EDDY ST	WILLOW ST -	Conflict with existing Street Use Permit.	12B-0053	Refer to Agent - Refer to Agent	
	ELLIS ST	OLIVE ST -	Conflict with existing Street Use Permit.	12B-0053	Refer to Agent - Refer to Agent	
	ELM ST	TURK ST -	Conflict with existing Street Use Permit.	12B-0053	Refer to Agent - Refer to Agent	
	FELL ST	LINDEN ST -	Conflict with existing Street Use Permit.	12B-0053	Refer to Agent - Refer to Agent	
	FERN ST	BUSH ST -	Conflict with existing Street Use Permit.	12B-0053	Refer to Agent - Refer to Agent	
	FULTON ST	MCALLISTER ST -	Conflict with existing Street Use Permit.	12B-0053	Refer to Agent - Refer to Agent	
	GEARY BLVD	PETER YORKE WAY \ POST ST -	Conflict with existing Street Use Permit.	12B-0053	Refer to Agent - Refer to Agent	
	GOLDEN GATE AVE	ELM ST -	Conflict with existing Street Use Permit.	12B-0053	Refer to Agent - Refer to Agent	
	GROVE ST	FULTON ST -	Conflict with existing Street Use Permit.	12B-0053	Refer to Agent - Refer to Agent	
	HAYES ST	IVY ST -	Conflict with existing Street Use Permit.	12B-0053	Refer to Agent - Refer to Agent	
	IVY ST	GROVE ST -	Conflict with existing Street Use Permit.	12B-0053	Refer to Agent - Refer to Agent	
	LARCH ST	EDDY ST -	Conflict with existing Street Use Permit.	12B-0053	Refer to Agent - Refer to Agent	
	LINDEN ST	HAYES ST -	Conflict with existing Street Use Permit.	12B-0053	Refer to Agent - Refer to Agent	
	MCALLISTER ST	REDWOOD ST -	Conflict with existing Street Use Permit.	12B-0053	Refer to Agent - Refer to Agent	
	MYRTLE ST	GEARY BLVD -	Conflict with existing Street Use Permit.	12B-0053	Refer to Agent - Refer to Agent	
	OFARRELL ST \ STARR KING WAY	MYRTLE ST -	Conflict with existing Street Use Permit.	12B-0053	Refer to Agent - Refer to Agent	
	OLIVE ST	OFARRELL ST \ STARR KING WAY -	Conflict with existing Street Use Permit.	12B-0053	Refer to Agent - Refer to Agent	
	PETER YORKE WAY \ POST ST	DANIEL BURNHAM CT -	Conflict with existing Street Use Permit.	12B-0053	Refer to Agent - Refer to Agent	
	REDWOOD ST	GOLDEN GATE AVE -	Conflict with existing Street Use Permit.	12B-0053	Refer to Agent - Refer to Agent	
	SUTTER ST	FERN ST -	Conflict with existing Street Use Permit.	12B-0053	Refer to Agent - Refer to Agent	
	TURK ST	LARCH ST -	Conflict with existing Street Use Permit.	12B-0053	Refer to Agent - Refer to Agent	
	WILLOW ST	ELLIS ST -	Conflict with existing Street Use Permit.	12B-0053	Refer to Agent - Refer to Agent	
	EDDY ST	WILLOW ST -	Conflict with existing Street Use Permit.	12B-0056	Refer to Agent - Refer to Agent	
	ELLIS ST	OLIVE ST -	Conflict with existing Street Use Permit.	12B-0056	Refer to Agent - Refer to Agent	
	ELM ST	TURK ST -	Conflict with existing Street Use Permit.	12B-0056	Refer to Agent - Refer to Agent	
	FELL ST	Intersection	Conflict with existing Street Use Permit.	12B-0056	Refer to Agent - Refer to Agent	
	FELL ST	LINDEN ST -	Conflict with existing Street Use Permit.	12B-0056	Refer to Agent - Refer to Agent	
	FULTON ST	MCALLISTER ST -	Conflict with existing Street Use Permit.	12B-0056	Refer to Agent - Refer to Agent	

Street Name	From St	To St	Message	Job	Contact	Dates
	GOLDEN GATE AVE	ELM ST -	Conflict with existing Street Use Permit.	12B-0056	Refer to Agent - Refer to Agent	
	GROVE ST	FULTON ST -	Conflict with existing Street Use Permit.	12B-0056	Refer to Agent - Refer to Agent	
	HAYES ST	Intersection	Conflict with existing Street Use Permit.	12B-0056	Refer to Agent - Refer to Agent	
	HAYES ST	IVY ST -	Conflict with existing Street Use Permit.	12B-0056	Refer to Agent - Refer to Agent	
	IVY ST	GROVE ST -	Conflict with existing Street Use Permit.	12B-0056	Refer to Agent - Refer to Agent	
	LARCH ST	EDDY ST -	Conflict with existing Street Use Permit.	12B-0056	Refer to Agent - Refer to Agent	
	LINDEN ST	HAYES ST -	Conflict with existing Street Use Permit.	12B-0056	Refer to Agent - Refer to Agent	
	MCALLISTER ST	REDWOOD ST -	Conflict with existing Street Use Permit.	12B-0056	Refer to Agent - Refer to Agent	
	MYRTLE ST	GEARY BLVD -	Conflict with existing Street Use Permit.	12B-0056	Refer to Agent - Refer to Agent	
	OFARRELL ST \ STARR KING WAY	MYRTLE ST -	Conflict with existing Street Use Permit.	12B-0056	Refer to Agent - Refer to Agent	
	OLIVE ST	OFARRELL ST \ STARR KING WAY -	Conflict with existing Street Use Permit.	12B-0056	Refer to Agent - Refer to Agent	
	REDWOOD ST	GOLDEN GATE AVE -	Conflict with existing Street Use Permit.	12B-0056	Refer to Agent - Refer to Agent	
	TURK ST	Intersection	Conflict with existing Street Use Permit.	12B-0056	Refer to Agent - Refer to Agent	
	TURK ST	LARCH ST -	Conflict with existing Street Use Permit.	12B-0056	Refer to Agent - Refer to Agent	
	WILLOW ST	ELLIS ST -	Conflict with existing Street Use Permit.	12B-0056	Refer to Agent - Refer to Agent	
	FULTON ST	MCALLISTER ST -	Conflict with existing Street Use Permit.	12B-0059	Refer to Agent - Refer to Agent	
	GROVE ST	FULTON ST -	Conflict with existing Street Use Permit.	12B-0059	Refer to Agent - Refer to Agent	
	GROVE ST	Intersection	Conflict with existing Street Use Permit.	12B-0059	Refer to Agent - Refer to Agent	
	MCALLISTER ST	Intersection	Conflict with existing Street Use Permit.	12B-0059	Refer to Agent - Refer to Agent	
	AUSTIN ST	PINE ST -	Conflict with existing Street Use Permit.	12B-0065	Refer to Agent - Refer to Agent	
	BUSH ST	AUSTIN ST -	Conflict with existing Street Use Permit.	12B-0065	Refer to Agent - Refer to Agent	
	DANIEL BURNHAM CT	SUTTER ST -	Conflict with existing Street Use Permit.	12B-0065	Refer to Agent - Refer to Agent	
	FELL ST	LINDEN ST -	Conflict with existing Street Use Permit.	12B-0065	Refer to Agent - Refer to Agent	
	FERN ST	BUSH ST -	Conflict with existing Street Use Permit.	12B-0065	Refer to Agent - Refer to Agent	
	FULTON ST	MCALLISTER ST -	Conflict with existing Street Use Permit.	12B-0065	Refer to Agent - Refer to Agent	
	GOLDEN GATE AVE	Intersection	Conflict with existing Street Use Permit.	12B-0065	Refer to Agent - Refer to Agent	
	GROVE ST	FULTON ST -	Conflict with existing Street Use Permit.	12B-0065	Refer to Agent - Refer to Agent	
	HAYES ST	IVY ST -	Conflict with existing Street Use Permit.	12B-0065	Refer to Agent - Refer to Agent	
	IVY ST	GROVE ST -	Conflict with existing Street Use Permit.	12B-0065	Refer to Agent - Refer to Agent	

Street Name	From St	To St	Message	Job	Contact	Dates
	LINDEN ST	HAYES ST -	Conflict with existing Street Use Permit.	12B-0065	Refer to Agent - Refer to Agent	
	MCALLISTER ST	REDWOOD ST -	Conflict with existing Street Use Permit.	12B-0065	Refer to Agent - Refer to Agent	
	PETER YORKE WAY \ POST ST	DANIEL BURNHAM CT -	Conflict with existing Street Use Permit.	12B-0065	Refer to Agent - Refer to Agent	
	PINE ST	Intersection	Conflict with existing Street Use Permit.	12B-0065	Refer to Agent - Refer to Agent	
	REDWOOD ST	GOLDEN GATE AVE -	Conflict with existing Street Use Permit.	12B-0065	Refer to Agent - Refer to Agent	
	SUTTER ST	FERN ST -	Conflict with existing Street Use Permit.	12B-0065	Refer to Agent - Refer to Agent	
	GROVE ST	Intersection	Conflict with existing Street Use Permit.	12B-0067	Refer to Agent - Refer to Agent	
	HAYES ST	IVY ST -	Conflict with existing Street Use Permit.	12B-0067	Refer to Agent - Refer to Agent	
	IVY ST	GROVE ST -	Conflict with existing Street Use Permit.	12B-0067	Refer to Agent - Refer to Agent	
	EDDY ST	WILLOW ST -	Conflict with existing Street Use Permit.	12B-0069	Refer to Agent - Refer to Agent	
	ELLIS ST	OLIVE ST -	Conflict with existing Street Use Permit.	12B-0069	Refer to Agent - Refer to Agent	
	ELM ST	TURK ST -	Conflict with existing Street Use Permit.	12B-0069	Refer to Agent - Refer to Agent	
	GOLDEN GATE AVE	ELM ST -	Conflict with existing Street Use Permit.	12B-0069	Refer to Agent - Refer to Agent	
	LARCH ST	EDDY ST -	Conflict with existing Street Use Permit.	12B-0069	Refer to Agent - Refer to Agent	
	MCALLISTER ST	REDWOOD ST -	Conflict with existing Street Use Permit.	12B-0069	Refer to Agent - Refer to Agent	
	MYRTLE ST	Intersection	Conflict with existing Street Use Permit.	12B-0069	Refer to Agent - Refer to Agent	
	OFARRELL ST \ STARR KING WAY	MYRTLE ST -	Conflict with existing Street Use Permit.	12B-0069	Refer to Agent - Refer to Agent	
	OLIVE ST	OFARRELL ST \ STARR KING WAY -	Conflict with existing Street Use Permit.	12B-0069	Refer to Agent - Refer to Agent	
	REDWOOD ST	GOLDEN GATE AVE -	Conflict with existing Street Use Permit.	12B-0069	Refer to Agent - Refer to Agent	
	TURK ST	LARCH ST -	Conflict with existing Street Use Permit.	12B-0069	Refer to Agent - Refer to Agent	
	WILLOW ST	ELLIS ST -	Conflict with existing Street Use Permit.	12B-0069	Refer to Agent - Refer to Agent	
	EDDY ST	WILLOW ST -	Conflict with existing Street Use Permit.	12B-0080	Refer to Agent - Refer to Agent	
	ELLIS ST	OLIVE ST -	Conflict with existing Street Use Permit.	12B-0080	Refer to Agent - Refer to Agent	
	ELM ST	TURK ST -	Conflict with existing Street Use Permit.	12B-0080	Refer to Agent - Refer to Agent	
	GEARY BLVD	Intersection	Conflict with existing Street Use Permit.	12B-0080	Refer to Agent - Refer to Agent	
	GOLDEN GATE AVE	ELM ST -	Conflict with existing Street Use Permit.	12B-0080	Refer to Agent - Refer to Agent	
	LARCH ST	EDDY ST -	Conflict with existing Street Use Permit.	12B-0080	Refer to Agent - Refer to Agent	
	MCALLISTER ST	Intersection	Conflict with existing Street Use Permit.	12B-0080	Refer to Agent - Refer to Agent	
	MCALLISTER ST	REDWOOD ST -	Conflict with existing Street Use Permit.	12B-0080	Refer to Agent - Refer to Agent	

Street Name	From St	To St	Message	Job	Contact	Dates
	MYRTLE ST	GEARY BLVD -	Conflict with existing Street Use Permit.	12B-0080	Refer to Agent - Refer to Agent	
	OFARRELL ST \ STARR KING WAY	MYRTLE ST -	Conflict with existing Street Use Permit.	12B-0080	Refer to Agent - Refer to Agent	
	OLIVE ST	OFARRELL ST \ STARR KING WAY -	Conflict with existing Street Use Permit.	12B-0080	Refer to Agent - Refer to Agent	
	REDWOOD ST	GOLDEN GATE AVE -	Conflict with existing Street Use Permit.	12B-0080	Refer to Agent - Refer to Agent	
	TURK ST	LARCH ST -	Conflict with existing Street Use Permit.	12B-0080	Refer to Agent - Refer to Agent	
	WILLOW ST	ELLIS ST -	Conflict with existing Street Use Permit.	12B-0080	Refer to Agent - Refer to Agent	
	WILLOW ST	Intersection	Conflict with existing Street Use Permit.	12B-0080	Refer to Agent - Refer to Agent	
	AUSTIN ST	PINE ST -	Conflict with existing Street Use Permit.	12B-0088	Refer to Agent - Refer to Agent	
	BUSH ST	AUSTIN ST -	Conflict with existing Street Use Permit.	12B-0088	Refer to Agent - Refer to Agent	
	DANIEL BURNHAM CT	SUTTER ST -	Conflict with existing Street Use Permit.	12B-0088	Refer to Agent - Refer to Agent	
	FERN ST	BUSH ST -	Conflict with existing Street Use Permit.	12B-0088	Refer to Agent - Refer to Agent	
	PETER YORKE WAY \ POST ST	DANIEL BURNHAM CT -	Conflict with existing Street Use Permit.	12B-0088	Refer to Agent - Refer to Agent	
	PINE ST	Intersection	Conflict with existing Street Use Permit.	12B-0088	Refer to Agent - Refer to Agent	
	SUTTER ST	FERN ST -	Conflict with existing Street Use Permit.	12B-0088	Refer to Agent - Refer to Agent	
	AUSTIN ST	PINE ST -	Conflict with existing Street Use Permit.	12B-0090	Refer to Agent - Refer to Agent	
	BUSH ST	AUSTIN ST -	Conflict with existing Street Use Permit.	12B-0090	Refer to Agent - Refer to Agent	
	DANIEL BURNHAM CT	SUTTER ST -	Conflict with existing Street Use Permit.	12B-0090	Refer to Agent - Refer to Agent	
	EDDY ST	WILLOW ST -	Conflict with existing Street Use Permit.	12B-0090	Refer to Agent - Refer to Agent	
	ELLIS ST	OLIVE ST -	Conflict with existing Street Use Permit.	12B-0090	Refer to Agent - Refer to Agent	
	FELL ST	LINDEN ST -	Conflict with existing Street Use Permit.	12B-0090	Refer to Agent - Refer to Agent	
	FERN ST	BUSH ST -	Conflict with existing Street Use Permit.	12B-0090	Refer to Agent - Refer to Agent	
	FULTON ST	MCALLISTER ST -	Conflict with existing Street Use Permit.	12B-0090	Refer to Agent - Refer to Agent	
	GEARY BLVD	Intersection	Conflict with existing Street Use Permit.	12B-0090	Refer to Agent - Refer to Agent	
	GOLDEN GATE AVE	Intersection	Conflict with existing Street Use Permit.	12B-0090	Refer to Agent - Refer to Agent	
	GROVE ST	FULTON ST -	Conflict with existing Street Use Permit.	12B-0090	Refer to Agent - Refer to Agent	
	HAYES ST	IVY ST -	Conflict with existing Street Use Permit.	12B-0090	Refer to Agent - Refer to Agent	
	IVY ST	GROVE ST -	Conflict with existing Street Use Permit.	12B-0090	Refer to Agent - Refer to Agent	
	LARCH ST	EDDY ST -	Conflict with existing Street Use Permit.	12B-0090	Refer to Agent - Refer to Agent	
	LINDEN ST	HAYES ST -	Conflict with existing Street Use Permit.	12B-0090	Refer to Agent - Refer to Agent	

Street Name	From St	To St	Message	Job	Contact	Dates
	MCALLISTER ST	REDWOOD ST -	Conflict with existing Street Use Permit.	12B-0090	Refer to Agent - Refer to Agent	
	MYRTLE ST	GEARY BLVD -	Conflict with existing Street Use Permit.	12B-0090	Refer to Agent - Refer to Agent	
	OFARRELL ST \ STARR KING WAY	MYRTLE ST -	Conflict with existing Street Use Permit.	12B-0090	Refer to Agent - Refer to Agent	
	OLIVE ST	OFARRELL ST \ STARR KING WAY -	Conflict with existing Street Use Permit.	12B-0090	Refer to Agent - Refer to Agent	
	PETER YORKE WAY \ POST ST	DANIEL BURNHAM CT -	Conflict with existing Street Use Permit.	12B-0090	Refer to Agent - Refer to Agent	
	PINE ST	Intersection	Conflict with existing Street Use Permit.	12B-0090	Refer to Agent - Refer to Agent	
	REDWOOD ST	GOLDEN GATE AVE -	Conflict with existing Street Use Permit.	12B-0090	Refer to Agent - Refer to Agent	
	SUTTER ST	FERN ST -	Conflict with existing Street Use Permit.	12B-0090	Refer to Agent - Refer to Agent	
	TURK ST	LARCH ST -	Conflict with existing Street Use Permit.	12B-0090	Refer to Agent - Refer to Agent	
	WILLOW ST	ELLIS ST -	Conflict with existing Street Use Permit.	12B-0090	Refer to Agent - Refer to Agent	
	EDDY ST	WILLOW ST -	Conflict with existing Street Use Permit.	12B-0093	Refer to Agent - Refer to Agent	
	ELLIS ST	OLIVE ST -	Conflict with existing Street Use Permit.	12B-0093	Refer to Agent - Refer to Agent	
	ELM ST	TURK ST -	Conflict with existing Street Use Permit.	12B-0093	Refer to Agent - Refer to Agent	
	GOLDEN GATE AVE	ELM ST -	Conflict with existing Street Use Permit.	12B-0093	Refer to Agent - Refer to Agent	
	LARCH ST	EDDY ST -	Conflict with existing Street Use Permit.	12B-0093	Refer to Agent - Refer to Agent	
	MCALLISTER ST	Intersection	Conflict with existing Street Use Permit.	12B-0093	Refer to Agent - Refer to Agent	
	MCALLISTER ST	REDWOOD ST -	Conflict with existing Street Use Permit.	12B-0093	Refer to Agent - Refer to Agent	
	MYRTLE ST	GEARY BLVD -	Conflict with existing Street Use Permit.	12B-0093	Refer to Agent - Refer to Agent	
	OFARRELL ST \ STARR KING WAY	MYRTLE ST -	Conflict with existing Street Use Permit.	12B-0093	Refer to Agent - Refer to Agent	
	OLIVE ST	OFARRELL ST \ STARR KING WAY -	Conflict with existing Street Use Permit.	12B-0093	Refer to Agent - Refer to Agent	
	REDWOOD ST	GOLDEN GATE AVE -	Conflict with existing Street Use Permit.	12B-0093	Refer to Agent - Refer to Agent	
	TURK ST	LARCH ST -	Conflict with existing Street Use Permit.	12B-0093	Refer to Agent - Refer to Agent	
	WILLOW ST	ELLIS ST -	Conflict with existing Street Use Permit.	12B-0093	Refer to Agent - Refer to Agent	
	AUSTIN ST	PINE ST -	Conflict with existing Street Use Permit.	12B-0097	Refer to Agent - Refer to Agent	
	BUSH ST	AUSTIN ST -	Conflict with existing Street Use Permit.	12B-0097	Refer to Agent - Refer to Agent	
	CALIFORNIA ST	Intersection	Conflict with existing Street Use Permit.	12B-0097	Refer to Agent - Refer to Agent	
	DANIEL BURNHAM CT	SUTTER ST -	Conflict with existing Street Use Permit.	12B-0097	Refer to Agent - Refer to Agent	
	ELM ST	TURK ST -	Conflict with existing Street Use Permit.	12B-0097	Refer to Agent - Refer to Agent	
	FELL ST	Intersection	Conflict with existing Street Use Permit.	12B-0097	Refer to Agent - Refer to Agent	

Street Name	From St	To St	Message	Job	Contact	Dates
	FELL ST	LINDEN ST -	Conflict with existing Street Use Permit.	12B-0097	Refer to Agent - Refer to Agent	
	FERN ST	BUSH ST -	Conflict with existing Street Use Permit.	12B-0097	Refer to Agent - Refer to Agent	
	FULTON ST	MCALLISTER ST -	Conflict with existing Street Use Permit.	12B-0097	Refer to Agent - Refer to Agent	
	GEARY BLVD	PETER YORKE WAY \ POST ST -	Conflict with existing Street Use Permit.	12B-0097	Refer to Agent - Refer to Agent	
	GOLDEN GATE AVE	ELM ST -	Conflict with existing Street Use Permit.	12B-0097	Refer to Agent - Refer to Agent	
	GROVE ST	FULTON ST -	Conflict with existing Street Use Permit.	12B-0097	Refer to Agent - Refer to Agent	
	HAYES ST	IVY ST -	Conflict with existing Street Use Permit.	12B-0097	Refer to Agent - Refer to Agent	
	IVY ST	GROVE ST -	Conflict with existing Street Use Permit.	12B-0097	Refer to Agent - Refer to Agent	
	LINDEN ST	HAYES ST -	Conflict with existing Street Use Permit.	12B-0097	Refer to Agent - Refer to Agent	
	MCALLISTER ST	REDWOOD ST -	Conflict with existing Street Use Permit.	12B-0097	Refer to Agent - Refer to Agent	
	MYRTLE ST	GEARY BLVD -	Conflict with existing Street Use Permit.	12B-0097	Refer to Agent - Refer to Agent	
	OFARRELL ST \ STARR KING WAY	Intersection	Conflict with existing Street Use Permit.	12B-0097	Refer to Agent - Refer to Agent	
	OFARRELL ST \ STARR KING WAY	MYRTLE ST -	Conflict with existing Street Use Permit.	12B-0097	Refer to Agent - Refer to Agent	
	PETER YORKE WAY \ POST ST	DANIEL BURNHAM CT -	Conflict with existing Street Use Permit.	12B-0097	Refer to Agent - Refer to Agent	
	PETER YORKE WAY \ POST ST	Intersection	Conflict with existing Street Use Permit.	12B-0097	Refer to Agent - Refer to Agent	
	PINE ST	CALIFORNIA ST -	Conflict with existing Street Use Permit.	12B-0097	Refer to Agent - Refer to Agent	
	REDWOOD ST	GOLDEN GATE AVE -	Conflict with existing Street Use Permit.	12B-0097	Refer to Agent - Refer to Agent	
	SUTTER ST	FERN ST -	Conflict with existing Street Use Permit.	12B-0097	Refer to Agent - Refer to Agent	
	TURK ST	Intersection	Conflict with existing Street Use Permit.	12B-0097	Refer to Agent - Refer to Agent	
	GEARY BLVD	Intersection	Conflict with existing Street Use Permit.	12B-0104	Refer to Agent - Refer to Agent	
	FULTON ST	Intersection	Conflict with existing Street Use Permit.	12B-0106	Refer to Agent - Refer to Agent	
	FULTON ST	MCALLISTER ST -	Conflict with existing Street Use Permit.	12B-0106	Refer to Agent - Refer to Agent	
	GOLDEN GATE AVE	Intersection	Conflict with existing Street Use Permit.	12B-0106	Refer to Agent - Refer to Agent	
	GROVE ST	FULTON ST -	Conflict with existing Street Use Permit.	12B-0106	Refer to Agent - Refer to Agent	
	GROVE ST	Intersection	Conflict with existing Street Use Permit.	12B-0106	Refer to Agent - Refer to Agent	
	MCALLISTER ST	Intersection	Conflict with existing Street Use Permit.	12B-0106	Refer to Agent - Refer to Agent	
	MCALLISTER ST	REDWOOD ST -	Conflict with existing Street Use Permit.	12B-0106	Refer to Agent - Refer to Agent	
	REDWOOD ST	GOLDEN GATE AVE -	Conflict with existing Street Use Permit.	12B-0106	Refer to Agent - Refer to Agent	
	REDWOOD ST	Intersection	Conflict with existing Street Use Permit.	12B-0106	Refer to Agent - Refer to Agent	

Street Name	From St	To St	Message	Job	Contact	Dates
	AUSTIN ST	Intersection	Conflict with existing Street Use Permit.	12B-0107	Refer to Agent - Refer to Agent	
	AUSTIN ST	PINE ST -	Conflict with existing Street Use Permit.	12B-0107	Refer to Agent - Refer to Agent	
	BUSH ST	AUSTIN ST -	Conflict with existing Street Use Permit.	12B-0107	Refer to Agent - Refer to Agent	
	BUSH ST	Intersection	Conflict with existing Street Use Permit.	12B-0107	Refer to Agent - Refer to Agent	
	DANIEL BURNHAM CT	Intersection	Conflict with existing Street Use Permit.	12B-0107	Refer to Agent - Refer to Agent	
	DANIEL BURNHAM CT	SUTTER ST -	Conflict with existing Street Use Permit.	12B-0107	Refer to Agent - Refer to Agent	
	EDDY ST	Intersection	Conflict with existing Street Use Permit.	12B-0107	Refer to Agent - Refer to Agent	
	EDDY ST	WILLOW ST -	Conflict with existing Street Use Permit.	12B-0107	Refer to Agent - Refer to Agent	
	ELLIS ST	Intersection	Conflict with existing Street Use Permit.	12B-0107	Refer to Agent - Refer to Agent	
	ELLIS ST	OLIVE ST -	Conflict with existing Street Use Permit.	12B-0107	Refer to Agent - Refer to Agent	
	ELM ST	Intersection	Conflict with existing Street Use Permit.	12B-0107	Refer to Agent - Refer to Agent	
	ELM ST	TURK ST -	Conflict with existing Street Use Permit.	12B-0107	Refer to Agent - Refer to Agent	
	FELL ST	Intersection	Conflict with existing Street Use Permit.	12B-0107	Refer to Agent - Refer to Agent	
	FELL ST	LINDEN ST -	Conflict with existing Street Use Permit.	12B-0107	Refer to Agent - Refer to Agent	
	FERN ST	BUSH ST -	Conflict with existing Street Use Permit.	12B-0107	Refer to Agent - Refer to Agent	
	FERN ST	Intersection	Conflict with existing Street Use Permit.	12B-0107	Refer to Agent - Refer to Agent	
	FULTON ST	Intersection	Conflict with existing Street Use Permit.	12B-0107	Refer to Agent - Refer to Agent	
	FULTON ST	MCALLISTER ST -	Conflict with existing Street Use Permit.	12B-0107	Refer to Agent - Refer to Agent	
	GEARY BLVD	Intersection	Conflict with existing Street Use Permit.	12B-0107	Refer to Agent - Refer to Agent	
	GOLDEN GATE AVE	ELM ST -	Conflict with existing Street Use Permit.	12B-0107	Refer to Agent - Refer to Agent	
	GOLDEN GATE AVE	Intersection	Conflict with existing Street Use Permit.	12B-0107	Refer to Agent - Refer to Agent	
	GROVE ST	FULTON ST -	Conflict with existing Street Use Permit.	12B-0107	Refer to Agent - Refer to Agent	
	GROVE ST	Intersection	Conflict with existing Street Use Permit.	12B-0107	Refer to Agent - Refer to Agent	
	HAYES ST	Intersection	Conflict with existing Street Use Permit.	12B-0107	Refer to Agent - Refer to Agent	
	HAYES ST	IVY ST -	Conflict with existing Street Use Permit.	12B-0107	Refer to Agent - Refer to Agent	
	IVY ST	GROVE ST -	Conflict with existing Street Use Permit.	12B-0107	Refer to Agent - Refer to Agent	
	IVY ST	Intersection	Conflict with existing Street Use Permit.	12B-0107	Refer to Agent - Refer to Agent	
	LARCH ST	EDDY ST -	Conflict with existing Street Use Permit.	12B-0107	Refer to Agent - Refer to Agent	
	LARCH ST	Intersection	Conflict with existing Street Use Permit.	12B-0107	Refer to Agent - Refer to Agent	

Street Name	From St	To St	Message	Job	Contact	Dates
	LINDEN ST	HAYES ST -	Conflict with existing Street Use Permit.	12B-0107	Refer to Agent - Refer to Agent	
	LINDEN ST	Intersection	Conflict with existing Street Use Permit.	12B-0107	Refer to Agent - Refer to Agent	
	MCALLISTER ST	Intersection	Conflict with existing Street Use Permit.	12B-0107	Refer to Agent - Refer to Agent	
	MCALLISTER ST	REDWOOD ST -	Conflict with existing Street Use Permit.	12B-0107	Refer to Agent - Refer to Agent	
	MYRTLE ST	GEARY BLVD -	Conflict with existing Street Use Permit.	12B-0107	Refer to Agent - Refer to Agent	
	MYRTLE ST	Intersection	Conflict with existing Street Use Permit.	12B-0107	Refer to Agent - Refer to Agent	
	OFARRELL ST \ STARR KING WAY	Intersection	Conflict with existing Street Use Permit.	12B-0107	Refer to Agent - Refer to Agent	
	OFARRELL ST \ STARR KING WAY	MYRTLE ST -	Conflict with existing Street Use Permit.	12B-0107	Refer to Agent - Refer to Agent	
	OLIVE ST	Intersection	Conflict with existing Street Use Permit.	12B-0107	Refer to Agent - Refer to Agent	
	OLIVE ST	OFARRELL ST \ STARR KING WAY -	Conflict with existing Street Use Permit.	12B-0107	Refer to Agent - Refer to Agent	
	PETER YORKE WAY \ POST ST	DANIEL BURNHAM CT -	Conflict with existing Street Use Permit.	12B-0107	Refer to Agent - Refer to Agent	
	PETER YORKE WAY \ POST ST	Intersection	Conflict with existing Street Use Permit.	12B-0107	Refer to Agent - Refer to Agent	
	PINE ST	Intersection	Conflict with existing Street Use Permit.	12B-0107	Refer to Agent - Refer to Agent	
	REDWOOD ST	GOLDEN GATE AVE -	Conflict with existing Street Use Permit.	12B-0107	Refer to Agent - Refer to Agent	
	REDWOOD ST	Intersection	Conflict with existing Street Use Permit.	12B-0107	Refer to Agent - Refer to Agent	
	SUTTER ST	FERN ST -	Conflict with existing Street Use Permit.	12B-0107	Refer to Agent - Refer to Agent	
	SUTTER ST	Intersection	Conflict with existing Street Use Permit.	12B-0107	Refer to Agent - Refer to Agent	
	TURK ST	Intersection	Conflict with existing Street Use Permit.	12B-0107	Refer to Agent - Refer to Agent	
	TURK ST	LARCH ST -	Conflict with existing Street Use Permit.	12B-0107	Refer to Agent - Refer to Agent	
	WILLOW ST	ELLIS ST -	Conflict with existing Street Use Permit.	12B-0107	Refer to Agent - Refer to Agent	
	WILLOW ST	Intersection	Conflict with existing Street Use Permit.	12B-0107	Refer to Agent - Refer to Agent	
	AUSTIN ST	Intersection	Conflict with existing Street Use Permit.	12B-0111	Refer to Agent - Refer to Agent	
	AUSTIN ST	PINE ST -	Conflict with existing Street Use Permit.	12B-0111	Refer to Agent - Refer to Agent	
	BUSH ST	AUSTIN ST -	Conflict with existing Street Use Permit.	12B-0111	Refer to Agent - Refer to Agent	
	BUSH ST	Intersection	Conflict with existing Street Use Permit.	12B-0111	Refer to Agent - Refer to Agent	
	CALIFORNIA ST	Intersection	Conflict with existing Street Use Permit.	12B-0111	Refer to Agent - Refer to Agent	
	DANIEL BURNHAM CT	Intersection	Conflict with existing Street Use Permit.	12B-0111	Refer to Agent - Refer to Agent	
	DANIEL BURNHAM CT	SUTTER ST -	Conflict with existing Street Use Permit.	12B-0111	Refer to Agent - Refer to Agent	
	ELM ST	Intersection	Conflict with existing Street Use Permit.	12B-0111	Refer to Agent - Refer to Agent	

Street Name	From St	To St	Message	Job	Contact	Dates
	ELM ST	TURK ST -	Conflict with existing Street Use Permit.	12B-0111	Refer to Agent - Refer to Agent	
	FELL ST	Intersection	Conflict with existing Street Use Permit.	12B-0111	Refer to Agent - Refer to Agent	
	FELL ST	LINDEN ST -	Conflict with existing Street Use Permit.	12B-0111	Refer to Agent - Refer to Agent	
	FERN ST	BUSH ST -	Conflict with existing Street Use Permit.	12B-0111	Refer to Agent - Refer to Agent	
	FERN ST	Intersection	Conflict with existing Street Use Permit.	12B-0111	Refer to Agent - Refer to Agent	
	FULTON ST	Intersection	Conflict with existing Street Use Permit.	12B-0111	Refer to Agent - Refer to Agent	
	FULTON ST	MCALLISTER ST -	Conflict with existing Street Use Permit.	12B-0111	Refer to Agent - Refer to Agent	
	GEARY BLVD	Intersection	Conflict with existing Street Use Permit.	12B-0111	Refer to Agent - Refer to Agent	
	GEARY BLVD	PETER YORKE WAY \ POST ST -	Conflict with existing Street Use Permit.	12B-0111	Refer to Agent - Refer to Agent	
	GOLDEN GATE AVE	ELM ST -	Conflict with existing Street Use Permit.	12B-0111	Refer to Agent - Refer to Agent	
	GOLDEN GATE AVE	Intersection	Conflict with existing Street Use Permit.	12B-0111	Refer to Agent - Refer to Agent	
	GROVE ST	FULTON ST -	Conflict with existing Street Use Permit.	12B-0111	Refer to Agent - Refer to Agent	
	GROVE ST	Intersection	Conflict with existing Street Use Permit.	12B-0111	Refer to Agent - Refer to Agent	
	HAYES ST	Intersection	Conflict with existing Street Use Permit.	12B-0111	Refer to Agent - Refer to Agent	
	HAYES ST	IVY ST -	Conflict with existing Street Use Permit.	12B-0111	Refer to Agent - Refer to Agent	
	IVY ST	GROVE ST -	Conflict with existing Street Use Permit.	12B-0111	Refer to Agent - Refer to Agent	
	IVY ST	Intersection	Conflict with existing Street Use Permit.	12B-0111	Refer to Agent - Refer to Agent	
	LINDEN ST	HAYES ST -	Conflict with existing Street Use Permit.	12B-0111	Refer to Agent - Refer to Agent	
	LINDEN ST	Intersection	Conflict with existing Street Use Permit.	12B-0111	Refer to Agent - Refer to Agent	
	MCALLISTER ST	Intersection	Conflict with existing Street Use Permit.	12B-0111	Refer to Agent - Refer to Agent	
	MCALLISTER ST	REDWOOD ST -	Conflict with existing Street Use Permit.	12B-0111	Refer to Agent - Refer to Agent	
	MYRTLE ST	GEARY BLVD -	Conflict with existing Street Use Permit.	12B-0111	Refer to Agent - Refer to Agent	
	MYRTLE ST	Intersection	Conflict with existing Street Use Permit.	12B-0111	Refer to Agent - Refer to Agent	
	OFARRELL ST \ STARR KING WAY	Intersection	Conflict with existing Street Use Permit.	12B-0111	Refer to Agent - Refer to Agent	
	OFARRELL ST \ STARR KING WAY	MYRTLE ST -	Conflict with existing Street Use Permit.	12B-0111	Refer to Agent - Refer to Agent	
	PETER YORKE WAY \ POST ST	DANIEL BURNHAM CT -	Conflict with existing Street Use Permit.	12B-0111	Refer to Agent - Refer to Agent	
	PETER YORKE WAY \ POST ST	Intersection	Conflict with existing Street Use Permit.	12B-0111	Refer to Agent - Refer to Agent	
	PINE ST	CALIFORNIA ST -	Conflict with existing Street Use Permit.	12B-0111	Refer to Agent - Refer to Agent	
	PINE ST	Intersection	Conflict with existing Street Use Permit.	12B-0111	Refer to Agent - Refer to Agent	

Street Name	From St	To St	Message	Job	Contact	Dates
	REDWOOD ST	GOLDEN GATE AVE -	Conflict with existing Street Use Permit.	12B-0111	Refer to Agent - Refer to Agent	
	REDWOOD ST	Intersection	Conflict with existing Street Use Permit.	12B-0111	Refer to Agent - Refer to Agent	
	SUTTER ST	FERN ST -	Conflict with existing Street Use Permit.	12B-0111	Refer to Agent - Refer to Agent	
	SUTTER ST	Intersection	Conflict with existing Street Use Permit.	12B-0111	Refer to Agent - Refer to Agent	
	TURK ST	Intersection	Conflict with existing Street Use Permit.	12B-0111	Refer to Agent - Refer to Agent	
	GROVE ST	Intersection	Conflict with existing Street Use Permit.	12B-0112	Refer to Agent - Refer to Agent	
	HAYES ST	Intersection	Conflict with existing Street Use Permit.	12B-0112	Refer to Agent - Refer to Agent	
	HAYES ST	IVY ST -	Conflict with existing Street Use Permit.	12B-0112	Refer to Agent - Refer to Agent	
	IVY ST	GROVE ST -	Conflict with existing Street Use Permit.	12B-0112	Refer to Agent - Refer to Agent	
	IVY ST	Intersection	Conflict with existing Street Use Permit.	12B-0112	Refer to Agent - Refer to Agent	
	SUTTER ST	Intersection	Conflict with existing Street Use Permit.	12B-0115	Refer to Agent - Refer to Agent	
	AUSTIN ST	PINE ST -	Conflict with existing Street Use Permit.	12B-0116	Refer to Agent - Refer to Agent	
	BUSH ST	AUSTIN ST -	Conflict with existing Street Use Permit.	12B-0116	Refer to Agent - Refer to Agent	
	CALIFORNIA ST	Intersection	Conflict with existing Street Use Permit.	12B-0116	Refer to Agent - Refer to Agent	
	DANIEL BURNHAM CT	SUTTER ST -	Conflict with existing Street Use Permit.	12B-0116	Refer to Agent - Refer to Agent	
	EDDY ST	WILLOW ST -	Conflict with existing Street Use Permit.	12B-0116	Refer to Agent - Refer to Agent	
	ELLIS ST	Intersection	Conflict with existing Street Use Permit.	12B-0116	Refer to Agent - Refer to Agent	
	ELLIS ST	OLIVE ST -	Conflict with existing Street Use Permit.	12B-0116	Refer to Agent - Refer to Agent	
	ELM ST	TURK ST -	Conflict with existing Street Use Permit.	12B-0116	Refer to Agent - Refer to Agent	
	FELL ST	LINDEN ST -	Conflict with existing Street Use Permit.	12B-0116	Refer to Agent - Refer to Agent	
	FERN ST	BUSH ST -	Conflict with existing Street Use Permit.	12B-0116	Refer to Agent - Refer to Agent	
	FULTON ST	MCALLISTER ST -	Conflict with existing Street Use Permit.	12B-0116	Refer to Agent - Refer to Agent	
	GEARY BLVD	PETER YORKE WAY \ POST ST -	Conflict with existing Street Use Permit.	12B-0116	Refer to Agent - Refer to Agent	
	GOLDEN GATE AVE	ELM ST -	Conflict with existing Street Use Permit.	12B-0116	Refer to Agent - Refer to Agent	
	GROVE ST	FULTON ST -	Conflict with existing Street Use Permit.	12B-0116	Refer to Agent - Refer to Agent	
	GROVE ST	Intersection	Conflict with existing Street Use Permit.	12B-0116	Refer to Agent - Refer to Agent	
	HAYES ST	IVY ST -	Conflict with existing Street Use Permit.	12B-0116	Refer to Agent - Refer to Agent	
	IVY ST	GROVE ST -	Conflict with existing Street Use Permit.	12B-0116	Refer to Agent - Refer to Agent	
	LARCH ST	EDDY ST -	Conflict with existing Street Use Permit.	12B-0116	Refer to Agent - Refer to Agent	

Street Name	From St	To St	Message	Job	Contact	Dates
	LINDEN ST	HAYES ST -	Conflict with existing Street Use Permit.	12B-0116	Refer to Agent - Refer to Agent	
	MCALLISTER ST	Intersection	Conflict with existing Street Use Permit.	12B-0116	Refer to Agent - Refer to Agent	
	MCALLISTER ST	REDWOOD ST -	Conflict with existing Street Use Permit.	12B-0116	Refer to Agent - Refer to Agent	
	MYRTLE ST	GEARY BLVD -	Conflict with existing Street Use Permit.	12B-0116	Refer to Agent - Refer to Agent	
	OFARRELL ST \ STARR KING WAY	MYRTLE ST -	Conflict with existing Street Use Permit.	12B-0116	Refer to Agent - Refer to Agent	
	OLIVE ST	OFARRELL ST \ STARR KING WAY -	Conflict with existing Street Use Permit.	12B-0116	Refer to Agent - Refer to Agent	
	PETER YORKE WAY \ POST ST	DANIEL BURNHAM CT -	Conflict with existing Street Use Permit.	12B-0116	Refer to Agent - Refer to Agent	
	PETER YORKE WAY \ POST ST	Intersection	Conflict with existing Street Use Permit.	12B-0116	Refer to Agent - Refer to Agent	
	PINE ST	CALIFORNIA ST -	Conflict with existing Street Use Permit.	12B-0116	Refer to Agent - Refer to Agent	
	REDWOOD ST	GOLDEN GATE AVE -	Conflict with existing Street Use Permit.	12B-0116	Refer to Agent - Refer to Agent	
	SUTTER ST	FERN ST -	Conflict with existing Street Use Permit.	12B-0116	Refer to Agent - Refer to Agent	
	TURK ST	Intersection	Conflict with existing Street Use Permit.	12B-0116	Refer to Agent - Refer to Agent	
	TURK ST	LARCH ST -	Conflict with existing Street Use Permit.	12B-0116	Refer to Agent - Refer to Agent	
	WILLOW ST	ELLIS ST -	Conflict with existing Street Use Permit.	12B-0116	Refer to Agent - Refer to Agent	
	AUSTIN ST	PINE ST -	Conflict with existing Street Use Permit.	12B-0117	Refer to Agent - Refer to Agent	
	BUSH ST	AUSTIN ST -	Conflict with existing Street Use Permit.	12B-0117	Refer to Agent - Refer to Agent	
	CALIFORNIA ST	SACRAMENTO ST -	Conflict with existing Street Use Permit.	12B-0117	Refer to Agent - Refer to Agent	
	DANIEL BURNHAM CT	SUTTER ST -	Conflict with existing Street Use Permit.	12B-0117	Refer to Agent - Refer to Agent	
	EDDY ST	WILLOW ST -	Conflict with existing Street Use Permit.	12B-0117	Refer to Agent - Refer to Agent	
	ELLIS ST	OLIVE ST -	Conflict with existing Street Use Permit.	12B-0117	Refer to Agent - Refer to Agent	
	ELM ST	TURK ST -	Conflict with existing Street Use Permit.	12B-0117	Refer to Agent - Refer to Agent	
	FELL ST	LINDEN ST -	Conflict with existing Street Use Permit.	12B-0117	Refer to Agent - Refer to Agent	
	FERN ST	BUSH ST -	Conflict with existing Street Use Permit.	12B-0117	Refer to Agent - Refer to Agent	
	FULTON ST	MCALLISTER ST -	Conflict with existing Street Use Permit.	12B-0117	Refer to Agent - Refer to Agent	
	GEARY BLVD	PETER YORKE WAY \ POST ST -	Conflict with existing Street Use Permit.	12B-0117	Refer to Agent - Refer to Agent	
	GOLDEN GATE AVE	ELM ST -	Conflict with existing Street Use Permit.	12B-0117	Refer to Agent - Refer to Agent	
	GROVE ST	FULTON ST -	Conflict with existing Street Use Permit.	12B-0117	Refer to Agent - Refer to Agent	
	HAYES ST	IVY ST -	Conflict with existing Street Use Permit.	12B-0117	Refer to Agent - Refer to Agent	
	IVY ST	GROVE ST -	Conflict with existing Street Use Permit.	12B-0117	Refer to Agent - Refer to Agent	

Street Name	From St	To St	Message	Job	Contact	Dates
	LARCH ST	EDDY ST -	Conflict with existing Street Use Permit.	12B-0117	Refer to Agent - Refer to Agent	
	LINDEN ST	HAYES ST -	Conflict with existing Street Use Permit.	12B-0117	Refer to Agent - Refer to Agent	
	MCALLISTER ST	REDWOOD ST -	Conflict with existing Street Use Permit.	12B-0117	Refer to Agent - Refer to Agent	
	MYRTLE ST	GEARY BLVD -	Conflict with existing Street Use Permit.	12B-0117	Refer to Agent - Refer to Agent	
	OFARRELL ST \ STARR KING WAY	MYRTLE ST -	Conflict with existing Street Use Permit.	12B-0117	Refer to Agent - Refer to Agent	
	OLIVE ST	OFARRELL ST \ STARR KING WAY -	Conflict with existing Street Use Permit.	12B-0117	Refer to Agent - Refer to Agent	
	PETER YORKE WAY \ POST ST	DANIEL BURNHAM CT -	Conflict with existing Street Use Permit.	12B-0117	Refer to Agent - Refer to Agent	
	PINE ST	CALIFORNIA ST -	Conflict with existing Street Use Permit.	12B-0117	Refer to Agent - Refer to Agent	
	REDWOOD ST	GOLDEN GATE AVE -	Conflict with existing Street Use Permit.	12B-0117	Refer to Agent - Refer to Agent	
	SACRAMENTO ST	CLAY ST -	Conflict with existing Street Use Permit.	12B-0117	Refer to Agent - Refer to Agent	
	SUTTER ST	FERN ST -	Conflict with existing Street Use Permit.	12B-0117	Refer to Agent - Refer to Agent	
	TURK ST	LARCH ST -	Conflict with existing Street Use Permit.	12B-0117	Refer to Agent - Refer to Agent	
	WILLOW ST	ELLIS ST -	Conflict with existing Street Use Permit.	12B-0117	Refer to Agent - Refer to Agent	
	AUSTIN ST	PINE ST -	Conflict with existing Street Use Permit.	12B-0118	Refer to Agent - Refer to Agent	
	BUSH ST	AUSTIN ST -	Conflict with existing Street Use Permit.	12B-0118	Refer to Agent - Refer to Agent	
	CALIFORNIA ST	Intersection	Conflict with existing Street Use Permit.	12B-0118	Refer to Agent - Refer to Agent	
	DANIEL BURNHAM CT	SUTTER ST -	Conflict with existing Street Use Permit.	12B-0118	Refer to Agent - Refer to Agent	
	EDDY ST	WILLOW ST -	Conflict with existing Street Use Permit.	12B-0118	Refer to Agent - Refer to Agent	
	ELLIS ST	OLIVE ST -	Conflict with existing Street Use Permit.	12B-0118	Refer to Agent - Refer to Agent	
	ELM ST	TURK ST -	Conflict with existing Street Use Permit.	12B-0118	Refer to Agent - Refer to Agent	
	FELL ST	LINDEN ST -	Conflict with existing Street Use Permit.	12B-0118	Refer to Agent - Refer to Agent	
	FERN ST	BUSH ST -	Conflict with existing Street Use Permit.	12B-0118	Refer to Agent - Refer to Agent	
	FULTON ST	MCALLISTER ST -	Conflict with existing Street Use Permit.	12B-0118	Refer to Agent - Refer to Agent	
	GEARY BLVD	PETER YORKE WAY \ POST ST -	Conflict with existing Street Use Permit.	12B-0118	Refer to Agent - Refer to Agent	
	GOLDEN GATE AVE	ELM ST -	Conflict with existing Street Use Permit.	12B-0118	Refer to Agent - Refer to Agent	
	GROVE ST	FULTON ST -	Conflict with existing Street Use Permit.	12B-0118	Refer to Agent - Refer to Agent	
	HAYES ST	IVY ST -	Conflict with existing Street Use Permit.	12B-0118	Refer to Agent - Refer to Agent	
	IVY ST	GROVE ST -	Conflict with existing Street Use Permit.	12B-0118	Refer to Agent - Refer to Agent	
	LARCH ST	EDDY ST -	Conflict with existing Street Use Permit.	12B-0118	Refer to Agent - Refer to Agent	

Street Name	From St	To St	Message	Job	Contact	Dates
	LINDEN ST	HAYES ST -	Conflict with existing Street Use Permit.	12B-0118	Refer to Agent - Refer to Agent	
	MCALLISTER ST	REDWOOD ST -	Conflict with existing Street Use Permit.	12B-0118	Refer to Agent - Refer to Agent	
	MYRTLE ST	GEARY BLVD -	Conflict with existing Street Use Permit.	12B-0118	Refer to Agent - Refer to Agent	
	OFARRELL ST \ STARR KING WAY	MYRTLE ST -	Conflict with existing Street Use Permit.	12B-0118	Refer to Agent - Refer to Agent	
	OLIVE ST	OFARRELL ST \ STARR KING WAY -	Conflict with existing Street Use Permit.	12B-0118	Refer to Agent - Refer to Agent	
	PETER YORKE WAY \ POST ST	DANIEL BURNHAM CT -	Conflict with existing Street Use Permit.	12B-0118	Refer to Agent - Refer to Agent	
	PETER YORKE WAY \ POST ST	Intersection	Conflict with existing Street Use Permit.	12B-0118	Refer to Agent - Refer to Agent	
	PINE ST	CALIFORNIA ST -	Conflict with existing Street Use Permit.	12B-0118	Refer to Agent - Refer to Agent	
	REDWOOD ST	GOLDEN GATE AVE -	Conflict with existing Street Use Permit.	12B-0118	Refer to Agent - Refer to Agent	
	SUTTER ST	FERN ST -	Conflict with existing Street Use Permit.	12B-0118	Refer to Agent - Refer to Agent	
	TURK ST	Intersection	Conflict with existing Street Use Permit.	12B-0118	Refer to Agent - Refer to Agent	
	TURK ST	LARCH ST -	Conflict with existing Street Use Permit.	12B-0118	Refer to Agent - Refer to Agent	
	WILLOW ST	ELLIS ST -	Conflict with existing Street Use Permit.	12B-0118	Refer to Agent - Refer to Agent	
	AUSTIN ST	Intersection	Conflict with existing Street Use Permit.	12B-0119	Refer to Agent - Refer to Agent	
	AUSTIN ST	PINE ST -	Conflict with existing Street Use Permit.	12B-0119	Refer to Agent - Refer to Agent	
	BUSH ST	AUSTIN ST -	Conflict with existing Street Use Permit.	12B-0119	Refer to Agent - Refer to Agent	
	BUSH ST	Intersection	Conflict with existing Street Use Permit.	12B-0119	Refer to Agent - Refer to Agent	
	CALIFORNIA ST	Intersection	Conflict with existing Street Use Permit.	12B-0119	Refer to Agent - Refer to Agent	
	DANIEL BURNHAM CT	Intersection	Conflict with existing Street Use Permit.	12B-0119	Refer to Agent - Refer to Agent	
	DANIEL BURNHAM CT	SUTTER ST -	Conflict with existing Street Use Permit.	12B-0119	Refer to Agent - Refer to Agent	
	EDDY ST	Intersection	Conflict with existing Street Use Permit.	12B-0119	Refer to Agent - Refer to Agent	
	EDDY ST	WILLOW ST -	Conflict with existing Street Use Permit.	12B-0119	Refer to Agent - Refer to Agent	
	ELLIS ST	Intersection	Conflict with existing Street Use Permit.	12B-0119	Refer to Agent - Refer to Agent	
	ELLIS ST	OLIVE ST -	Conflict with existing Street Use Permit.	12B-0119	Refer to Agent - Refer to Agent	
	ELM ST	Intersection	Conflict with existing Street Use Permit.	12B-0119	Refer to Agent - Refer to Agent	
	ELM ST	TURK ST -	Conflict with existing Street Use Permit.	12B-0119	Refer to Agent - Refer to Agent	
	FELL ST	Intersection	Conflict with existing Street Use Permit.	12B-0119	Refer to Agent - Refer to Agent	
	FELL ST	LINDEN ST -	Conflict with existing Street Use Permit.	12B-0119	Refer to Agent - Refer to Agent	
	FERN ST	BUSH ST -	Conflict with existing Street Use Permit.	12B-0119	Refer to Agent - Refer to Agent	

Street Name	From St	To St	Message	Job	Contact	Dates
	FERN ST	Intersection	Conflict with existing Street Use Permit.	12B-0119	Refer to Agent - Refer to Agent	
	FULTON ST	Intersection	Conflict with existing Street Use Permit.	12B-0119	Refer to Agent - Refer to Agent	
	FULTON ST	MCALLISTER ST -	Conflict with existing Street Use Permit.	12B-0119	Refer to Agent - Refer to Agent	
	GEARY BLVD	Intersection	Conflict with existing Street Use Permit.	12B-0119	Refer to Agent - Refer to Agent	
	GEARY BLVD	PETER YORKE WAY \ POST ST -	Conflict with existing Street Use Permit.	12B-0119	Refer to Agent - Refer to Agent	
	GOLDEN GATE AVE	ELM ST -	Conflict with existing Street Use Permit.	12B-0119	Refer to Agent - Refer to Agent	
	GOLDEN GATE AVE	Intersection	Conflict with existing Street Use Permit.	12B-0119	Refer to Agent - Refer to Agent	
	GROVE ST	FULTON ST -	Conflict with existing Street Use Permit.	12B-0119	Refer to Agent - Refer to Agent	
	GROVE ST	Intersection	Conflict with existing Street Use Permit.	12B-0119	Refer to Agent - Refer to Agent	
	HAYES ST	Intersection	Conflict with existing Street Use Permit.	12B-0119	Refer to Agent - Refer to Agent	
	HAYES ST	IVY ST -	Conflict with existing Street Use Permit.	12B-0119	Refer to Agent - Refer to Agent	
	IVY ST	GROVE ST -	Conflict with existing Street Use Permit.	12B-0119	Refer to Agent - Refer to Agent	
	IVY ST	Intersection	Conflict with existing Street Use Permit.	12B-0119	Refer to Agent - Refer to Agent	
	LARCH ST	EDDY ST -	Conflict with existing Street Use Permit.	12B-0119	Refer to Agent - Refer to Agent	
	LARCH ST	Intersection	Conflict with existing Street Use Permit.	12B-0119	Refer to Agent - Refer to Agent	
	LINDEN ST	HAYES ST -	Conflict with existing Street Use Permit.	12B-0119	Refer to Agent - Refer to Agent	
	LINDEN ST	Intersection	Conflict with existing Street Use Permit.	12B-0119	Refer to Agent - Refer to Agent	
	MCALLISTER ST	Intersection	Conflict with existing Street Use Permit.	12B-0119	Refer to Agent - Refer to Agent	
	MCALLISTER ST	REDWOOD ST -	Conflict with existing Street Use Permit.	12B-0119	Refer to Agent - Refer to Agent	
	MYRTLE ST	GEARY BLVD -	Conflict with existing Street Use Permit.	12B-0119	Refer to Agent - Refer to Agent	
	MYRTLE ST	Intersection	Conflict with existing Street Use Permit.	12B-0119	Refer to Agent - Refer to Agent	
	OFARRELL ST \ STARR KING WAY	Intersection	Conflict with existing Street Use Permit.	12B-0119	Refer to Agent - Refer to Agent	
	OFARRELL ST \ STARR KING WAY	MYRTLE ST -	Conflict with existing Street Use Permit.	12B-0119	Refer to Agent - Refer to Agent	
	OLIVE ST	Intersection	Conflict with existing Street Use Permit.	12B-0119	Refer to Agent - Refer to Agent	
	OLIVE ST	OFARRELL ST \ STARR KING WAY -	Conflict with existing Street Use Permit.	12B-0119	Refer to Agent - Refer to Agent	
	PETER YORKE WAY \ POST ST	DANIEL BURNHAM CT -	Conflict with existing Street Use Permit.	12B-0119	Refer to Agent - Refer to Agent	
	PETER YORKE WAY \ POST ST	Intersection	Conflict with existing Street Use Permit.	12B-0119	Refer to Agent - Refer to Agent	
	PINE ST	CALIFORNIA ST -	Conflict with existing Street Use Permit.	12B-0119	Refer to Agent - Refer to Agent	
	PINE ST	Intersection	Conflict with existing Street Use Permit.	12B-0119	Refer to Agent - Refer to Agent	

Street Name	From St	To St	Message	Job	Contact	Dates
	REDWOOD ST	GOLDEN GATE AVE -	Conflict with existing Street Use Permit.	12B-0119	Refer to Agent - Refer to Agent	
	REDWOOD ST	Intersection	Conflict with existing Street Use Permit.	12B-0119	Refer to Agent - Refer to Agent	
	SUTTER ST	FERN ST -	Conflict with existing Street Use Permit.	12B-0119	Refer to Agent - Refer to Agent	
	SUTTER ST	Intersection	Conflict with existing Street Use Permit.	12B-0119	Refer to Agent - Refer to Agent	
	TURK ST	Intersection	Conflict with existing Street Use Permit.	12B-0119	Refer to Agent - Refer to Agent	
	TURK ST	LARCH ST -	Conflict with existing Street Use Permit.	12B-0119	Refer to Agent - Refer to Agent	
	WILLOW ST	ELLIS ST -	Conflict with existing Street Use Permit.	12B-0119	Refer to Agent - Refer to Agent	
	WILLOW ST	Intersection	Conflict with existing Street Use Permit.	12B-0119	Refer to Agent - Refer to Agent	
	AUSTIN ST	Intersection	Conflict with existing Street Use Permit.	12B-0122	Refer to Agent - Refer to Agent	
	AUSTIN ST	PINE ST -	Conflict with existing Street Use Permit.	12B-0122	Refer to Agent - Refer to Agent	
	BUSH ST	AUSTIN ST -	Conflict with existing Street Use Permit.	12B-0122	Refer to Agent - Refer to Agent	
	BUSH ST	Intersection	Conflict with existing Street Use Permit.	12B-0122	Refer to Agent - Refer to Agent	
	CALIFORNIA ST	Intersection	Conflict with existing Street Use Permit.	12B-0122	Refer to Agent - Refer to Agent	
	DANIEL BURNHAM CT	Intersection	Conflict with existing Street Use Permit.	12B-0122	Refer to Agent - Refer to Agent	
	DANIEL BURNHAM CT	SUTTER ST -	Conflict with existing Street Use Permit.	12B-0122	Refer to Agent - Refer to Agent	
	EDDY ST	Intersection	Conflict with existing Street Use Permit.	12B-0122	Refer to Agent - Refer to Agent	
	EDDY ST	WILLOW ST -	Conflict with existing Street Use Permit.	12B-0122	Refer to Agent - Refer to Agent	
	ELLIS ST	Intersection	Conflict with existing Street Use Permit.	12B-0122	Refer to Agent - Refer to Agent	
	ELLIS ST	OLIVE ST -	Conflict with existing Street Use Permit.	12B-0122	Refer to Agent - Refer to Agent	
	ELM ST	Intersection	Conflict with existing Street Use Permit.	12B-0122	Refer to Agent - Refer to Agent	
	ELM ST	TURK ST -	Conflict with existing Street Use Permit.	12B-0122	Refer to Agent - Refer to Agent	
	FELL ST	Intersection	Conflict with existing Street Use Permit.	12B-0122	Refer to Agent - Refer to Agent	
	FELL ST	LINDEN ST -	Conflict with existing Street Use Permit.	12B-0122	Refer to Agent - Refer to Agent	
	FERN ST	BUSH ST -	Conflict with existing Street Use Permit.	12B-0122	Refer to Agent - Refer to Agent	
	FERN ST	Intersection	Conflict with existing Street Use Permit.	12B-0122	Refer to Agent - Refer to Agent	
	FULTON ST	Intersection	Conflict with existing Street Use Permit.	12B-0122	Refer to Agent - Refer to Agent	
	FULTON ST	MCALLISTER ST -	Conflict with existing Street Use Permit.	12B-0122	Refer to Agent - Refer to Agent	
	GEARY BLVD	Intersection	Conflict with existing Street Use Permit.	12B-0122	Refer to Agent - Refer to Agent	
	GEARY BLVD	PETER YORKE WAY \ POST ST -	Conflict with existing Street Use Permit.	12B-0122	Refer to Agent - Refer to Agent	

Street Name	From St	To St	Message	Job	Contact	Dates
	GOLDEN GATE AVE	ELM ST -	Conflict with existing Street Use Permit.	12B-0122	Refer to Agent - Refer to Agent	
	GOLDEN GATE AVE	Intersection	Conflict with existing Street Use Permit.	12B-0122	Refer to Agent - Refer to Agent	
	GROVE ST	FULTON ST -	Conflict with existing Street Use Permit.	12B-0122	Refer to Agent - Refer to Agent	
	GROVE ST	Intersection	Conflict with existing Street Use Permit.	12B-0122	Refer to Agent - Refer to Agent	
	HAYES ST	Intersection	Conflict with existing Street Use Permit.	12B-0122	Refer to Agent - Refer to Agent	
	HAYES ST	IVY ST -	Conflict with existing Street Use Permit.	12B-0122	Refer to Agent - Refer to Agent	
	IVY ST	GROVE ST -	Conflict with existing Street Use Permit.	12B-0122	Refer to Agent - Refer to Agent	
	IVY ST	Intersection	Conflict with existing Street Use Permit.	12B-0122	Refer to Agent - Refer to Agent	
	LARCH ST	EDDY ST -	Conflict with existing Street Use Permit.	12B-0122	Refer to Agent - Refer to Agent	
	LARCH ST	Intersection	Conflict with existing Street Use Permit.	12B-0122	Refer to Agent - Refer to Agent	
	LINDEN ST	HAYES ST -	Conflict with existing Street Use Permit.	12B-0122	Refer to Agent - Refer to Agent	
	LINDEN ST	Intersection	Conflict with existing Street Use Permit.	12B-0122	Refer to Agent - Refer to Agent	
	MCALLISTER ST	Intersection	Conflict with existing Street Use Permit.	12B-0122	Refer to Agent - Refer to Agent	
	MCALLISTER ST	REDWOOD ST -	Conflict with existing Street Use Permit.	12B-0122	Refer to Agent - Refer to Agent	
	MYRTLE ST	GEARY BLVD -	Conflict with existing Street Use Permit.	12B-0122	Refer to Agent - Refer to Agent	
	MYRTLE ST	Intersection	Conflict with existing Street Use Permit.	12B-0122	Refer to Agent - Refer to Agent	
	OFARRELL ST \ STARR KING WAY	Intersection	Conflict with existing Street Use Permit.	12B-0122	Refer to Agent - Refer to Agent	
	OFARRELL ST \ STARR KING WAY	MYRTLE ST -	Conflict with existing Street Use Permit.	12B-0122	Refer to Agent - Refer to Agent	
	OLIVE ST	Intersection	Conflict with existing Street Use Permit.	12B-0122	Refer to Agent - Refer to Agent	
	OLIVE ST	OFARRELL ST \ STARR KING WAY -	Conflict with existing Street Use Permit.	12B-0122	Refer to Agent - Refer to Agent	
	PETER YORKE WAY \ POST ST	DANIEL BURNHAM CT -	Conflict with existing Street Use Permit.	12B-0122	Refer to Agent - Refer to Agent	
	PETER YORKE WAY \ POST ST	Intersection	Conflict with existing Street Use Permit.	12B-0122	Refer to Agent - Refer to Agent	
	PINE ST	CALIFORNIA ST -	Conflict with existing Street Use Permit.	12B-0122	Refer to Agent - Refer to Agent	
	PINE ST	Intersection	Conflict with existing Street Use Permit.	12B-0122	Refer to Agent - Refer to Agent	
	REDWOOD ST	GOLDEN GATE AVE -	Conflict with existing Street Use Permit.	12B-0122	Refer to Agent - Refer to Agent	
	REDWOOD ST	Intersection	Conflict with existing Street Use Permit.	12B-0122	Refer to Agent - Refer to Agent	
	SUTTER ST	FERN ST -	Conflict with existing Street Use Permit.	12B-0122	Refer to Agent - Refer to Agent	
	SUTTER ST	Intersection	Conflict with existing Street Use Permit.	12B-0122	Refer to Agent - Refer to Agent	
	TURK ST	Intersection	Conflict with existing Street Use Permit.	12B-0122	Refer to Agent - Refer to Agent	

Street Name	From St	To St	Message	Job	Contact	Dates
	TURK ST	LARCH ST -	Conflict with existing Street Use Permit.	12B-0122	Refer to Agent - Refer to Agent	
	WILLOW ST	ELLIS ST -	Conflict with existing Street Use Permit.	12B-0122	Refer to Agent - Refer to Agent	
	WILLOW ST	Intersection	Conflict with existing Street Use Permit.	12B-0122	Refer to Agent - Refer to Agent	
	AUSTIN ST	Intersection	Conflict with existing Street Use Permit.	12B-0124	Refer to Agent - Refer to Agent	
	AUSTIN ST	PINE ST -	Conflict with existing Street Use Permit.	12B-0124	Refer to Agent - Refer to Agent	
	BUSH ST	AUSTIN ST -	Conflict with existing Street Use Permit.	12B-0124	Refer to Agent - Refer to Agent	
	BUSH ST	Intersection	Conflict with existing Street Use Permit.	12B-0124	Refer to Agent - Refer to Agent	
	CALIFORNIA ST	Intersection	Conflict with existing Street Use Permit.	12B-0124	Refer to Agent - Refer to Agent	
	DANIEL BURNHAM CT	Intersection	Conflict with existing Street Use Permit.	12B-0124	Refer to Agent - Refer to Agent	
	DANIEL BURNHAM CT	SUTTER ST -	Conflict with existing Street Use Permit.	12B-0124	Refer to Agent - Refer to Agent	
	ELM ST	Intersection	Conflict with existing Street Use Permit.	12B-0124	Refer to Agent - Refer to Agent	
	ELM ST	TURK ST -	Conflict with existing Street Use Permit.	12B-0124	Refer to Agent - Refer to Agent	
	FELL ST	Intersection	Conflict with existing Street Use Permit.	12B-0124	Refer to Agent - Refer to Agent	
	FELL ST	LINDEN ST -	Conflict with existing Street Use Permit.	12B-0124	Refer to Agent - Refer to Agent	
	FERN ST	BUSH ST -	Conflict with existing Street Use Permit.	12B-0124	Refer to Agent - Refer to Agent	
	FERN ST	Intersection	Conflict with existing Street Use Permit.	12B-0124	Refer to Agent - Refer to Agent	
	FULTON ST	Intersection	Conflict with existing Street Use Permit.	12B-0124	Refer to Agent - Refer to Agent	
	FULTON ST	MCALLISTER ST -	Conflict with existing Street Use Permit.	12B-0124	Refer to Agent - Refer to Agent	
	GEARY BLVD	Intersection	Conflict with existing Street Use Permit.	12B-0124	Refer to Agent - Refer to Agent	
	GEARY BLVD	PETER YORKE WAY \ POST ST -	Conflict with existing Street Use Permit.	12B-0124	Refer to Agent - Refer to Agent	
	GOLDEN GATE AVE	ELM ST -	Conflict with existing Street Use Permit.	12B-0124	Refer to Agent - Refer to Agent	
	GOLDEN GATE AVE	Intersection	Conflict with existing Street Use Permit.	12B-0124	Refer to Agent - Refer to Agent	
	GROVE ST	FULTON ST -	Conflict with existing Street Use Permit.	12B-0124	Refer to Agent - Refer to Agent	
	GROVE ST	Intersection	Conflict with existing Street Use Permit.	12B-0124	Refer to Agent - Refer to Agent	
	HAYES ST	Intersection	Conflict with existing Street Use Permit.	12B-0124	Refer to Agent - Refer to Agent	
	HAYES ST	IVY ST -	Conflict with existing Street Use Permit.	12B-0124	Refer to Agent - Refer to Agent	
	IVY ST	GROVE ST -	Conflict with existing Street Use Permit.	12B-0124	Refer to Agent - Refer to Agent	
	IVY ST	Intersection	Conflict with existing Street Use Permit.	12B-0124	Refer to Agent - Refer to Agent	
	LINDEN ST	HAYES ST -	Conflict with existing Street Use Permit.	12B-0124	Refer to Agent - Refer to Agent	

Street Name	From St	To St	Message	Job	Contact	Dates
	LINDEN ST	Intersection	Conflict with existing Street Use Permit.	12B-0124	Refer to Agent - Refer to Agent	
	MCALLISTER ST	Intersection	Conflict with existing Street Use Permit.	12B-0124	Refer to Agent - Refer to Agent	
	MCALLISTER ST	REDWOOD ST -	Conflict with existing Street Use Permit.	12B-0124	Refer to Agent - Refer to Agent	
	MYRTLE ST	GEARY BLVD -	Conflict with existing Street Use Permit.	12B-0124	Refer to Agent - Refer to Agent	
	MYRTLE ST	Intersection	Conflict with existing Street Use Permit.	12B-0124	Refer to Agent - Refer to Agent	
	OFARRELL ST \ STARR KING WAY	Intersection	Conflict with existing Street Use Permit.	12B-0124	Refer to Agent - Refer to Agent	
	OFARRELL ST \ STARR KING WAY	MYRTLE ST -	Conflict with existing Street Use Permit.	12B-0124	Refer to Agent - Refer to Agent	
	PETER YORKE WAY \ POST ST	DANIEL BURNHAM CT -	Conflict with existing Street Use Permit.	12B-0124	Refer to Agent - Refer to Agent	
	PETER YORKE WAY \ POST ST	Intersection	Conflict with existing Street Use Permit.	12B-0124	Refer to Agent - Refer to Agent	
	PINE ST	CALIFORNIA ST -	Conflict with existing Street Use Permit.	12B-0124	Refer to Agent - Refer to Agent	
	PINE ST	Intersection	Conflict with existing Street Use Permit.	12B-0124	Refer to Agent - Refer to Agent	
	REDWOOD ST	GOLDEN GATE AVE -	Conflict with existing Street Use Permit.	12B-0124	Refer to Agent - Refer to Agent	
	REDWOOD ST	Intersection	Conflict with existing Street Use Permit.	12B-0124	Refer to Agent - Refer to Agent	
	SUTTER ST	FERN ST -	Conflict with existing Street Use Permit.	12B-0124	Refer to Agent - Refer to Agent	
	SUTTER ST	Intersection	Conflict with existing Street Use Permit.	12B-0124	Refer to Agent - Refer to Agent	
	TURK ST	Intersection	Conflict with existing Street Use Permit.	12B-0124	Refer to Agent - Refer to Agent	
	GEARY BLVD	Intersection	Conflict with existing Street Use Permit.	12B-0127	Refer to Agent - Refer to Agent	
	AUSTIN ST	Intersection	Conflict with existing Street Use Permit.	12B-0131	Refer to Agent - Refer to Agent	
	AUSTIN ST	PINE ST -	Conflict with existing Street Use Permit.	12B-0131	Refer to Agent - Refer to Agent	
	BUSH ST	AUSTIN ST -	Conflict with existing Street Use Permit.	12B-0131	Refer to Agent - Refer to Agent	
	BUSH ST	Intersection	Conflict with existing Street Use Permit.	12B-0131	Refer to Agent - Refer to Agent	
	CALIFORNIA ST	Intersection	Conflict with existing Street Use Permit.	12B-0131	Refer to Agent - Refer to Agent	
	DANIEL BURNHAM CT	Intersection	Conflict with existing Street Use Permit.	12B-0131	Refer to Agent - Refer to Agent	
	DANIEL BURNHAM CT	SUTTER ST -	Conflict with existing Street Use Permit.	12B-0131	Refer to Agent - Refer to Agent	
	EDDY ST	Intersection	Conflict with existing Street Use Permit.	12B-0131	Refer to Agent - Refer to Agent	
	EDDY ST	WILLOW ST -	Conflict with existing Street Use Permit.	12B-0131	Refer to Agent - Refer to Agent	
	ELLIS ST	Intersection	Conflict with existing Street Use Permit.	12B-0131	Refer to Agent - Refer to Agent	
	ELLIS ST	OLIVE ST -	Conflict with existing Street Use Permit.	12B-0131	Refer to Agent - Refer to Agent	
	ELM ST	Intersection	Conflict with existing Street Use Permit.	12B-0131	Refer to Agent - Refer to Agent	

Street Name	From St	To St	Message	Job	Contact	Dates
	ELM ST	TURK ST -	Conflict with existing Street Use Permit.	12B-0131	Refer to Agent - Refer to Agent	
	FELL ST	Intersection	Conflict with existing Street Use Permit.	12B-0131	Refer to Agent - Refer to Agent	
	FELL ST	LINDEN ST -	Conflict with existing Street Use Permit.	12B-0131	Refer to Agent - Refer to Agent	
	FERN ST	BUSH ST -	Conflict with existing Street Use Permit.	12B-0131	Refer to Agent - Refer to Agent	
	FERN ST	Intersection	Conflict with existing Street Use Permit.	12B-0131	Refer to Agent - Refer to Agent	
	FULTON ST	Intersection	Conflict with existing Street Use Permit.	12B-0131	Refer to Agent - Refer to Agent	
	FULTON ST	MCALLISTER ST -	Conflict with existing Street Use Permit.	12B-0131	Refer to Agent - Refer to Agent	
	GEARY BLVD	Intersection	Conflict with existing Street Use Permit.	12B-0131	Refer to Agent - Refer to Agent	
	GEARY BLVD	PETER YORKE WAY \ POST ST -	Conflict with existing Street Use Permit.	12B-0131	Refer to Agent - Refer to Agent	
	GOLDEN GATE AVE	ELM ST -	Conflict with existing Street Use Permit.	12B-0131	Refer to Agent - Refer to Agent	
	GOLDEN GATE AVE	Intersection	Conflict with existing Street Use Permit.	12B-0131	Refer to Agent - Refer to Agent	
	GROVE ST	FULTON ST -	Conflict with existing Street Use Permit.	12B-0131	Refer to Agent - Refer to Agent	
	GROVE ST	Intersection	Conflict with existing Street Use Permit.	12B-0131	Refer to Agent - Refer to Agent	
	HAYES ST	Intersection	Conflict with existing Street Use Permit.	12B-0131	Refer to Agent - Refer to Agent	
	HAYES ST	IVY ST -	Conflict with existing Street Use Permit.	12B-0131	Refer to Agent - Refer to Agent	
	IVY ST	GROVE ST -	Conflict with existing Street Use Permit.	12B-0131	Refer to Agent - Refer to Agent	
	IVY ST	Intersection	Conflict with existing Street Use Permit.	12B-0131	Refer to Agent - Refer to Agent	
	LARCH ST	EDDY ST -	Conflict with existing Street Use Permit.	12B-0131	Refer to Agent - Refer to Agent	
	LARCH ST	Intersection	Conflict with existing Street Use Permit.	12B-0131	Refer to Agent - Refer to Agent	
	LINDEN ST	HAYES ST -	Conflict with existing Street Use Permit.	12B-0131	Refer to Agent - Refer to Agent	
	LINDEN ST	Intersection	Conflict with existing Street Use Permit.	12B-0131	Refer to Agent - Refer to Agent	
	MCALLISTER ST	Intersection	Conflict with existing Street Use Permit.	12B-0131	Refer to Agent - Refer to Agent	
	MCALLISTER ST	REDWOOD ST -	Conflict with existing Street Use Permit.	12B-0131	Refer to Agent - Refer to Agent	
	MYRTLE ST	GEARY BLVD -	Conflict with existing Street Use Permit.	12B-0131	Refer to Agent - Refer to Agent	
	MYRTLE ST	Intersection	Conflict with existing Street Use Permit.	12B-0131	Refer to Agent - Refer to Agent	
	OFARRELL ST \ STARR KING WAY	Intersection	Conflict with existing Street Use Permit.	12B-0131	Refer to Agent - Refer to Agent	
	OFARRELL ST \ STARR KING WAY	MYRTLE ST -	Conflict with existing Street Use Permit.	12B-0131	Refer to Agent - Refer to Agent	
	OLIVE ST	Intersection	Conflict with existing Street Use Permit.	12B-0131	Refer to Agent - Refer to Agent	
	OLIVE ST	OFARRELL ST \ STARR KING WAY -	Conflict with existing Street Use Permit.	12B-0131	Refer to Agent - Refer to Agent	

Street Name	From St	To St	Message	Job	Contact	Dates
	PETER YORKE WAY \ POST ST	DANIEL BURNHAM CT -	Conflict with existing Street Use Permit.	12B-0131	Refer to Agent - Refer to Agent	
	PETER YORKE WAY \ POST ST	Intersection	Conflict with existing Street Use Permit.	12B-0131	Refer to Agent - Refer to Agent	
	PINE ST	CALIFORNIA ST -	Conflict with existing Street Use Permit.	12B-0131	Refer to Agent - Refer to Agent	
	PINE ST	Intersection	Conflict with existing Street Use Permit.	12B-0131	Refer to Agent - Refer to Agent	
	REDWOOD ST	GOLDEN GATE AVE -	Conflict with existing Street Use Permit.	12B-0131	Refer to Agent - Refer to Agent	
	REDWOOD ST	Intersection	Conflict with existing Street Use Permit.	12B-0131	Refer to Agent - Refer to Agent	
	SUTTER ST	FERN ST -	Conflict with existing Street Use Permit.	12B-0131	Refer to Agent - Refer to Agent	
	SUTTER ST	Intersection	Conflict with existing Street Use Permit.	12B-0131	Refer to Agent - Refer to Agent	
	TURK ST	Intersection	Conflict with existing Street Use Permit.	12B-0131	Refer to Agent - Refer to Agent	
	TURK ST	LARCH ST -	Conflict with existing Street Use Permit.	12B-0131	Refer to Agent - Refer to Agent	
	WILLOW ST	ELLIS ST -	Conflict with existing Street Use Permit.	12B-0131	Refer to Agent - Refer to Agent	
	WILLOW ST	Intersection	Conflict with existing Street Use Permit.	12B-0131	Refer to Agent - Refer to Agent	
	EDDY ST	WILLOW ST -	Conflict with existing Street Use Permit.	12ECN-0978	800-743-5000 - 800-743-5000	Sep 6 2012-
	HAYES ST	Intersection	Conflict with existing Street Use Permit.	12TS-0138	Jana Lord 510-446-7234 - Jana Lord 510-446-7234	
	AUSTIN ST	Intersection	Conflict with existing Street Use Permit.	13B-0009	Refer to Agent - Refer to Agent	
	AUSTIN ST	PINE ST -	Conflict with existing Street Use Permit.	13B-0009	Refer to Agent - Refer to Agent	
	BUSH ST	AUSTIN ST -	Conflict with existing Street Use Permit.	13B-0009	Refer to Agent - Refer to Agent	
	BUSH ST	Intersection	Conflict with existing Street Use Permit.	13B-0009	Refer to Agent - Refer to Agent	
	CALIFORNIA ST	Intersection	Conflict with existing Street Use Permit.	13B-0009	Refer to Agent - Refer to Agent	
	DANIEL BURNHAM CT	Intersection	Conflict with existing Street Use Permit.	13B-0009	Refer to Agent - Refer to Agent	
	DANIEL BURNHAM CT	SUTTER ST -	Conflict with existing Street Use Permit.	13B-0009	Refer to Agent - Refer to Agent	
	EDDY ST	Intersection	Conflict with existing Street Use Permit.	13B-0009	Refer to Agent - Refer to Agent	
	EDDY ST	WILLOW ST -	Conflict with existing Street Use Permit.	13B-0009	Refer to Agent - Refer to Agent	
	ELLIS ST	Intersection	Conflict with existing Street Use Permit.	13B-0009	Refer to Agent - Refer to Agent	
	ELLIS ST	OLIVE ST -	Conflict with existing Street Use Permit.	13B-0009	Refer to Agent - Refer to Agent	
	ELM ST	Intersection	Conflict with existing Street Use Permit.	13B-0009	Refer to Agent - Refer to Agent	
	ELM ST	TURK ST -	Conflict with existing Street Use Permit.	13B-0009	Refer to Agent - Refer to Agent	
	FELL ST	Intersection	Conflict with existing Street Use Permit.	13B-0009	Refer to Agent - Refer to Agent	

Street Name	From St	To St	Message	Job	Contact	Dates
	FELL ST	LINDEN ST -	Conflict with existing Street Use Permit.	13B-0009	Refer to Agent - Refer to Agent	
	FERN ST	BUSH ST -	Conflict with existing Street Use Permit.	13B-0009	Refer to Agent - Refer to Agent	
	FERN ST	Intersection	Conflict with existing Street Use Permit.	13B-0009	Refer to Agent - Refer to Agent	
	FULTON ST	Intersection	Conflict with existing Street Use Permit.	13B-0009	Refer to Agent - Refer to Agent	
	FULTON ST	MCALLISTER ST -	Conflict with existing Street Use Permit.	13B-0009	Refer to Agent - Refer to Agent	
	GEARY BLVD	Intersection	Conflict with existing Street Use Permit.	13B-0009	Refer to Agent - Refer to Agent	
	GEARY BLVD	PETER YORKE WAY \ POST ST -	Conflict with existing Street Use Permit.	13B-0009	Refer to Agent - Refer to Agent	
	GOLDEN GATE AVE	ELM ST -	Conflict with existing Street Use Permit.	13B-0009	Refer to Agent - Refer to Agent	
	GOLDEN GATE AVE	Intersection	Conflict with existing Street Use Permit.	13B-0009	Refer to Agent - Refer to Agent	
	GROVE ST	FULTON ST -	Conflict with existing Street Use Permit.	13B-0009	Refer to Agent - Refer to Agent	
	GROVE ST	Intersection	Conflict with existing Street Use Permit.	13B-0009	Refer to Agent - Refer to Agent	
	HAYES ST	Intersection	Conflict with existing Street Use Permit.	13B-0009	Refer to Agent - Refer to Agent	
	HAYES ST	IVY ST -	Conflict with existing Street Use Permit.	13B-0009	Refer to Agent - Refer to Agent	
	IVY ST	GROVE ST -	Conflict with existing Street Use Permit.	13B-0009	Refer to Agent - Refer to Agent	
	IVY ST	Intersection	Conflict with existing Street Use Permit.	13B-0009	Refer to Agent - Refer to Agent	
	LARCH ST	EDDY ST -	Conflict with existing Street Use Permit.	13B-0009	Refer to Agent - Refer to Agent	
	LARCH ST	Intersection	Conflict with existing Street Use Permit.	13B-0009	Refer to Agent - Refer to Agent	
	LINDEN ST	HAYES ST -	Conflict with existing Street Use Permit.	13B-0009	Refer to Agent - Refer to Agent	
	LINDEN ST	Intersection	Conflict with existing Street Use Permit.	13B-0009	Refer to Agent - Refer to Agent	
	MCALLISTER ST	Intersection	Conflict with existing Street Use Permit.	13B-0009	Refer to Agent - Refer to Agent	
	MCALLISTER ST	REDWOOD ST -	Conflict with existing Street Use Permit.	13B-0009	Refer to Agent - Refer to Agent	
	MYRTLE ST	GEARY BLVD -	Conflict with existing Street Use Permit.	13B-0009	Refer to Agent - Refer to Agent	
	MYRTLE ST	Intersection	Conflict with existing Street Use Permit.	13B-0009	Refer to Agent - Refer to Agent	
	OFARRELL ST \ STARR KING WAY	Intersection	Conflict with existing Street Use Permit.	13B-0009	Refer to Agent - Refer to Agent	
	OFARRELL ST \ STARR KING WAY	MYRTLE ST -	Conflict with existing Street Use Permit.	13B-0009	Refer to Agent - Refer to Agent	
	OLIVE ST	Intersection	Conflict with existing Street Use Permit.	13B-0009	Refer to Agent - Refer to Agent	
	OLIVE ST	OFARRELL ST \ STARR KING WAY -	Conflict with existing Street Use Permit.	13B-0009	Refer to Agent - Refer to Agent	
	PETER YORKE WAY \ POST ST	DANIEL BURNHAM CT -	Conflict with existing Street Use Permit.	13B-0009	Refer to Agent - Refer to Agent	
	PETER YORKE WAY \ POST ST	Intersection	Conflict with existing Street Use Permit.	13B-0009	Refer to Agent - Refer to Agent	

Street Name	From St	To St	Message	Job	Contact	Dates
	PINE ST	CALIFORNIA ST -	Conflict with existing Street Use Permit.	13B-0009	Refer to Agent - Refer to Agent	
	PINE ST	Intersection	Conflict with existing Street Use Permit.	13B-0009	Refer to Agent - Refer to Agent	
	REDWOOD ST	GOLDEN GATE AVE -	Conflict with existing Street Use Permit.	13B-0009	Refer to Agent - Refer to Agent	
	REDWOOD ST	Intersection	Conflict with existing Street Use Permit.	13B-0009	Refer to Agent - Refer to Agent	
	SUTTER ST	FERN ST -	Conflict with existing Street Use Permit.	13B-0009	Refer to Agent - Refer to Agent	
	SUTTER ST	Intersection	Conflict with existing Street Use Permit.	13B-0009	Refer to Agent - Refer to Agent	
	TURK ST	Intersection	Conflict with existing Street Use Permit.	13B-0009	Refer to Agent - Refer to Agent	
	TURK ST	LARCH ST -	Conflict with existing Street Use Permit.	13B-0009	Refer to Agent - Refer to Agent	
	WILLOW ST	ELLIS ST -	Conflict with existing Street Use Permit.	13B-0009	Refer to Agent - Refer to Agent	
	WILLOW ST	Intersection	Conflict with existing Street Use Permit.	13B-0009	Refer to Agent - Refer to Agent	
	AUSTIN ST	Intersection	Conflict with existing Street Use Permit.	13B-0012	Refer to Agent - Refer to Agent	
	AUSTIN ST	PINE ST -	Conflict with existing Street Use Permit.	13B-0012	Refer to Agent - Refer to Agent	
	BUSH ST	AUSTIN ST -	Conflict with existing Street Use Permit.	13B-0012	Refer to Agent - Refer to Agent	
	BUSH ST	Intersection	Conflict with existing Street Use Permit.	13B-0012	Refer to Agent - Refer to Agent	
	CALIFORNIA ST	Intersection	Conflict with existing Street Use Permit.	13B-0012	Refer to Agent - Refer to Agent	
	DANIEL BURNHAM CT	Intersection	Conflict with existing Street Use Permit.	13B-0012	Refer to Agent - Refer to Agent	
	DANIEL BURNHAM CT	SUTTER ST -	Conflict with existing Street Use Permit.	13B-0012	Refer to Agent - Refer to Agent	
	FELL ST	Intersection	Conflict with existing Street Use Permit.	13B-0012	Refer to Agent - Refer to Agent	
	FERN ST	BUSH ST -	Conflict with existing Street Use Permit.	13B-0012	Refer to Agent - Refer to Agent	
	FERN ST	Intersection	Conflict with existing Street Use Permit.	13B-0012	Refer to Agent - Refer to Agent	
	GEARY BLVD	Intersection	Conflict with existing Street Use Permit.	13B-0012	Refer to Agent - Refer to Agent	
	GEARY BLVD	PETER YORKE WAY \ POST ST -	Conflict with existing Street Use Permit.	13B-0012	Refer to Agent - Refer to Agent	
	MYRTLE ST	GEARY BLVD -	Conflict with existing Street Use Permit.	13B-0012	Refer to Agent - Refer to Agent	
	MYRTLE ST	Intersection	Conflict with existing Street Use Permit.	13B-0012	Refer to Agent - Refer to Agent	
	OFARRELL ST \ STARR KING WAY	Intersection	Conflict with existing Street Use Permit.	13B-0012	Refer to Agent - Refer to Agent	
	OFARRELL ST \ STARR KING WAY	MYRTLE ST -	Conflict with existing Street Use Permit.	13B-0012	Refer to Agent - Refer to Agent	
	PETER YORKE WAY \ POST ST	DANIEL BURNHAM CT -	Conflict with existing Street Use Permit.	13B-0012	Refer to Agent - Refer to Agent	
	PETER YORKE WAY \ POST ST	Intersection	Conflict with existing Street Use Permit.	13B-0012	Refer to Agent - Refer to Agent	
	PINE ST	CALIFORNIA ST -	Conflict with existing Street Use Permit.	13B-0012	Refer to Agent - Refer to Agent	

Street Name	From St	To St	Message	Job	Contact	Dates
	PINE ST	Intersection	Conflict with existing Street Use Permit.	13B-0012	Refer to Agent - Refer to Agent	
	SUTTER ST	FERN ST -	Conflict with existing Street Use Permit.	13B-0012	Refer to Agent - Refer to Agent	
	SUTTER ST	Intersection	Conflict with existing Street Use Permit.	13B-0012	Refer to Agent - Refer to Agent	
	AUSTIN ST	Intersection	Conflict with existing Street Use Permit.	13B-0017	Refer to Agent - Refer to Agent	
	AUSTIN ST	PINE ST -	Conflict with existing Street Use Permit.	13B-0017	Refer to Agent - Refer to Agent	
	BUSH ST	AUSTIN ST -	Conflict with existing Street Use Permit.	13B-0017	Refer to Agent - Refer to Agent	
	BUSH ST	Intersection	Conflict with existing Street Use Permit.	13B-0017	Refer to Agent - Refer to Agent	
	CALIFORNIA ST	Intersection	Conflict with existing Street Use Permit.	13B-0017	Refer to Agent - Refer to Agent	
	DANIEL BURNHAM CT	Intersection	Conflict with existing Street Use Permit.	13B-0017	Refer to Agent - Refer to Agent	
	DANIEL BURNHAM CT	SUTTER ST -	Conflict with existing Street Use Permit.	13B-0017	Refer to Agent - Refer to Agent	
	EDDY ST	Intersection	Conflict with existing Street Use Permit.	13B-0017	Refer to Agent - Refer to Agent	
	EDDY ST	WILLOW ST -	Conflict with existing Street Use Permit.	13B-0017	Refer to Agent - Refer to Agent	
	ELLIS ST	Intersection	Conflict with existing Street Use Permit.	13B-0017	Refer to Agent - Refer to Agent	
	ELLIS ST	OLIVE ST -	Conflict with existing Street Use Permit.	13B-0017	Refer to Agent - Refer to Agent	
	ELM ST	Intersection	Conflict with existing Street Use Permit.	13B-0017	Refer to Agent - Refer to Agent	
	ELM ST	TURK ST -	Conflict with existing Street Use Permit.	13B-0017	Refer to Agent - Refer to Agent	
	FELL ST	Intersection	Conflict with existing Street Use Permit.	13B-0017	Refer to Agent - Refer to Agent	
	FELL ST	LINDEN ST -	Conflict with existing Street Use Permit.	13B-0017	Refer to Agent - Refer to Agent	
	FERN ST	BUSH ST -	Conflict with existing Street Use Permit.	13B-0017	Refer to Agent - Refer to Agent	
	FERN ST	Intersection	Conflict with existing Street Use Permit.	13B-0017	Refer to Agent - Refer to Agent	
	FULTON ST	Intersection	Conflict with existing Street Use Permit.	13B-0017	Refer to Agent - Refer to Agent	
	FULTON ST	MCALLISTER ST -	Conflict with existing Street Use Permit.	13B-0017	Refer to Agent - Refer to Agent	
	GEARY BLVD	Intersection	Conflict with existing Street Use Permit.	13B-0017	Refer to Agent - Refer to Agent	
	GEARY BLVD	PETER YORKE WAY \ POST ST -	Conflict with existing Street Use Permit.	13B-0017	Refer to Agent - Refer to Agent	
	GOLDEN GATE AVE	ELM ST -	Conflict with existing Street Use Permit.	13B-0017	Refer to Agent - Refer to Agent	
	GOLDEN GATE AVE	Intersection	Conflict with existing Street Use Permit.	13B-0017	Refer to Agent - Refer to Agent	
	GROVE ST	FULTON ST -	Conflict with existing Street Use Permit.	13B-0017	Refer to Agent - Refer to Agent	
	GROVE ST	Intersection	Conflict with existing Street Use Permit.	13B-0017	Refer to Agent - Refer to Agent	
	HAYES ST	Intersection	Conflict with existing Street Use Permit.	13B-0017	Refer to Agent - Refer to Agent	

Street Name	From St	To St	Message	Job	Contact	Dates
	HAYES ST	IVY ST -	Conflict with existing Street Use Permit.	13B-0017	Refer to Agent - Refer to Agent	
	IVY ST	GROVE ST -	Conflict with existing Street Use Permit.	13B-0017	Refer to Agent - Refer to Agent	
	IVY ST	Intersection	Conflict with existing Street Use Permit.	13B-0017	Refer to Agent - Refer to Agent	
	LARCH ST	EDDY ST -	Conflict with existing Street Use Permit.	13B-0017	Refer to Agent - Refer to Agent	
	LARCH ST	Intersection	Conflict with existing Street Use Permit.	13B-0017	Refer to Agent - Refer to Agent	
	LINDEN ST	HAYES ST -	Conflict with existing Street Use Permit.	13B-0017	Refer to Agent - Refer to Agent	
	LINDEN ST	Intersection	Conflict with existing Street Use Permit.	13B-0017	Refer to Agent - Refer to Agent	
	MCALLISTER ST	Intersection	Conflict with existing Street Use Permit.	13B-0017	Refer to Agent - Refer to Agent	
	MCALLISTER ST	REDWOOD ST -	Conflict with existing Street Use Permit.	13B-0017	Refer to Agent - Refer to Agent	
	MYRTLE ST	GEARY BLVD -	Conflict with existing Street Use Permit.	13B-0017	Refer to Agent - Refer to Agent	
	MYRTLE ST	Intersection	Conflict with existing Street Use Permit.	13B-0017	Refer to Agent - Refer to Agent	
	OFARRELL ST \ STARR KING WAY	Intersection	Conflict with existing Street Use Permit.	13B-0017	Refer to Agent - Refer to Agent	
	OFARRELL ST \ STARR KING WAY	MYRTLE ST -	Conflict with existing Street Use Permit.	13B-0017	Refer to Agent - Refer to Agent	
	OLIVE ST	Intersection	Conflict with existing Street Use Permit.	13B-0017	Refer to Agent - Refer to Agent	
	OLIVE ST	OFARRELL ST \ STARR KING WAY -	Conflict with existing Street Use Permit.	13B-0017	Refer to Agent - Refer to Agent	
	PETER YORKE WAY \ POST ST	DANIEL BURNHAM CT -	Conflict with existing Street Use Permit.	13B-0017	Refer to Agent - Refer to Agent	
	PETER YORKE WAY \ POST ST	Intersection	Conflict with existing Street Use Permit.	13B-0017	Refer to Agent - Refer to Agent	
	PINE ST	CALIFORNIA ST -	Conflict with existing Street Use Permit.	13B-0017	Refer to Agent - Refer to Agent	
	PINE ST	Intersection	Conflict with existing Street Use Permit.	13B-0017	Refer to Agent - Refer to Agent	
	REDWOOD ST	GOLDEN GATE AVE -	Conflict with existing Street Use Permit.	13B-0017	Refer to Agent - Refer to Agent	
	REDWOOD ST	Intersection	Conflict with existing Street Use Permit.	13B-0017	Refer to Agent - Refer to Agent	
	SUTTER ST	FERN ST -	Conflict with existing Street Use Permit.	13B-0017	Refer to Agent - Refer to Agent	
	SUTTER ST	Intersection	Conflict with existing Street Use Permit.	13B-0017	Refer to Agent - Refer to Agent	
	TURK ST	Intersection	Conflict with existing Street Use Permit.	13B-0017	Refer to Agent - Refer to Agent	
	TURK ST	LARCH ST -	Conflict with existing Street Use Permit.	13B-0017	Refer to Agent - Refer to Agent	
	WILLOW ST	ELLIS ST -	Conflict with existing Street Use Permit.	13B-0017	Refer to Agent - Refer to Agent	
	WILLOW ST	Intersection	Conflict with existing Street Use Permit.	13B-0017	Refer to Agent - Refer to Agent	
	HAYES ST	Intersection	Conflict with existing Street Use Permit.	13B-0020	Refer to Agent - Refer to Agent	
	AUSTIN ST	PINE ST -	Conflict with existing Street Use Permit.	13B-0034	Refer to Agent - Refer to Agent	

Street Name	From St	To St	Message	Job	Contact	Dates
	BUSH ST	AUSTIN ST -	Conflict with existing Street Use Permit.	13B-0034	Refer to Agent - Refer to Agent	
	DANIEL BURNHAM CT	SUTTER ST -	Conflict with existing Street Use Permit.	13B-0034	Refer to Agent - Refer to Agent	
	FERN ST	BUSH ST -	Conflict with existing Street Use Permit.	13B-0034	Refer to Agent - Refer to Agent	
	GEARY BLVD	PETER YORKE WAY \ POST ST -	Conflict with existing Street Use Permit.	13B-0034	Refer to Agent - Refer to Agent	
	PETER YORKE WAY \ POST ST	DANIEL BURNHAM CT -	Conflict with existing Street Use Permit.	13B-0034	Refer to Agent - Refer to Agent	
	PINE ST	Intersection	Conflict with existing Street Use Permit.	13B-0034	Refer to Agent - Refer to Agent	
	SUTTER ST	FERN ST -	Conflict with existing Street Use Permit.	13B-0034	Refer to Agent - Refer to Agent	
	AUSTIN ST	PINE ST -	Conflict with existing Street Use Permit.	13B-0035	Refer to Agent - Refer to Agent	
	BUSH ST	AUSTIN ST -	Conflict with existing Street Use Permit.	13B-0035	Refer to Agent - Refer to Agent	
	DANIEL BURNHAM CT	SUTTER ST -	Conflict with existing Street Use Permit.	13B-0035	Refer to Agent - Refer to Agent	
	FERN ST	BUSH ST -	Conflict with existing Street Use Permit.	13B-0035	Refer to Agent - Refer to Agent	
	GEARY BLVD	PETER YORKE WAY \ POST ST -	Conflict with existing Street Use Permit.	13B-0035	Refer to Agent - Refer to Agent	
	PETER YORKE WAY \ POST ST	DANIEL BURNHAM CT -	Conflict with existing Street Use Permit.	13B-0035	Refer to Agent - Refer to Agent	
	PINE ST	Intersection	Conflict with existing Street Use Permit.	13B-0035	Refer to Agent - Refer to Agent	
	SUTTER ST	FERN ST -	Conflict with existing Street Use Permit.	13B-0035	Refer to Agent - Refer to Agent	
	ELM ST	Intersection	Conflict with existing Street Use Permit.	13B-0037	Refer to Agent - Refer to Agent	
	ELM ST	TURK ST -	Conflict with existing Street Use Permit.	13B-0037	Refer to Agent - Refer to Agent	
	FULTON ST	Intersection	Conflict with existing Street Use Permit.	13B-0037	Refer to Agent - Refer to Agent	
	FULTON ST	MCALLISTER ST -	Conflict with existing Street Use Permit.	13B-0037	Refer to Agent - Refer to Agent	
	GOLDEN GATE AVE	ELM ST -	Conflict with existing Street Use Permit.	13B-0037	Refer to Agent - Refer to Agent	
	GOLDEN GATE AVE	Intersection	Conflict with existing Street Use Permit.	13B-0037	Refer to Agent - Refer to Agent	
	GROVE ST	FULTON ST -	Conflict with existing Street Use Permit.	13B-0037	Refer to Agent - Refer to Agent	
	GROVE ST	Intersection	Conflict with existing Street Use Permit.	13B-0037	Refer to Agent - Refer to Agent	
	MCALLISTER ST	Intersection	Conflict with existing Street Use Permit.	13B-0037	Refer to Agent - Refer to Agent	
	MCALLISTER ST	REDWOOD ST -	Conflict with existing Street Use Permit.	13B-0037	Refer to Agent - Refer to Agent	
	REDWOOD ST	GOLDEN GATE AVE -	Conflict with existing Street Use Permit.	13B-0037	Refer to Agent - Refer to Agent	
	REDWOOD ST	Intersection	Conflict with existing Street Use Permit.	13B-0037	Refer to Agent - Refer to Agent	
	TURK ST	Intersection	Conflict with existing Street Use Permit.	13B-0037	Refer to Agent - Refer to Agent	
	GROVE ST	Intersection	Conflict with existing Street Use Permit.	13B-0039	Refer to Agent - Refer to Agent	

Street Name	From St	To St	Message	Job	Contact	Dates
	HAYES ST	Intersection	Conflict with existing Street Use Permit.	13B-0039	Refer to Agent - Refer to Agent	
	HAYES ST	IVY ST -	Conflict with existing Street Use Permit.	13B-0039	Refer to Agent - Refer to Agent	
	IVY ST	GROVE ST -	Conflict with existing Street Use Permit.	13B-0039	Refer to Agent - Refer to Agent	
	IVY ST	Intersection	Conflict with existing Street Use Permit.	13B-0039	Refer to Agent - Refer to Agent	
	AUSTIN ST	Intersection	Conflict with existing Street Use Permit.	13B-0040	Refer to Agent - Refer to Agent	
	AUSTIN ST	PINE ST -	Conflict with existing Street Use Permit.	13B-0040	Refer to Agent - Refer to Agent	
	BUSH ST	AUSTIN ST -	Conflict with existing Street Use Permit.	13B-0040	Refer to Agent - Refer to Agent	
	BUSH ST	Intersection	Conflict with existing Street Use Permit.	13B-0040	Refer to Agent - Refer to Agent	
	DANIEL BURNHAM CT	Intersection	Conflict with existing Street Use Permit.	13B-0040	Refer to Agent - Refer to Agent	
	DANIEL BURNHAM CT	SUTTER ST -	Conflict with existing Street Use Permit.	13B-0040	Refer to Agent - Refer to Agent	
	EDDY ST	Intersection	Conflict with existing Street Use Permit.	13B-0040	Refer to Agent - Refer to Agent	
	EDDY ST	WILLOW ST -	Conflict with existing Street Use Permit.	13B-0040	Refer to Agent - Refer to Agent	
	ELLIS ST	Intersection	Conflict with existing Street Use Permit.	13B-0040	Refer to Agent - Refer to Agent	
	ELLIS ST	OLIVE ST -	Conflict with existing Street Use Permit.	13B-0040	Refer to Agent - Refer to Agent	
	ELM ST	Intersection	Conflict with existing Street Use Permit.	13B-0040	Refer to Agent - Refer to Agent	
	ELM ST	TURK ST -	Conflict with existing Street Use Permit.	13B-0040	Refer to Agent - Refer to Agent	
	FELL ST	Intersection	Conflict with existing Street Use Permit.	13B-0040	Refer to Agent - Refer to Agent	
	FELL ST	LINDEN ST -	Conflict with existing Street Use Permit.	13B-0040	Refer to Agent - Refer to Agent	
	FERN ST	BUSH ST -	Conflict with existing Street Use Permit.	13B-0040	Refer to Agent - Refer to Agent	
	FERN ST	Intersection	Conflict with existing Street Use Permit.	13B-0040	Refer to Agent - Refer to Agent	
	FULTON ST	Intersection	Conflict with existing Street Use Permit.	13B-0040	Refer to Agent - Refer to Agent	
	FULTON ST	MCALLISTER ST -	Conflict with existing Street Use Permit.	13B-0040	Refer to Agent - Refer to Agent	
	GEARY BLVD	Intersection	Conflict with existing Street Use Permit.	13B-0040	Refer to Agent - Refer to Agent	
	GOLDEN GATE AVE	ELM ST -	Conflict with existing Street Use Permit.	13B-0040	Refer to Agent - Refer to Agent	
	GOLDEN GATE AVE	Intersection	Conflict with existing Street Use Permit.	13B-0040	Refer to Agent - Refer to Agent	
	GROVE ST	FULTON ST -	Conflict with existing Street Use Permit.	13B-0040	Refer to Agent - Refer to Agent	
	GROVE ST	Intersection	Conflict with existing Street Use Permit.	13B-0040	Refer to Agent - Refer to Agent	
	HAYES ST	Intersection	Conflict with existing Street Use Permit.	13B-0040	Refer to Agent - Refer to Agent	
	HAYES ST	IVY ST -	Conflict with existing Street Use Permit.	13B-0040	Refer to Agent - Refer to Agent	

Street Name	From St	To St	Message	Job	Contact	Dates
	IVY ST	GROVE ST -	Conflict with existing Street Use Permit.	13B-0040	Refer to Agent - Refer to Agent	
	IVY ST	Intersection	Conflict with existing Street Use Permit.	13B-0040	Refer to Agent - Refer to Agent	
	LARCH ST	EDDY ST -	Conflict with existing Street Use Permit.	13B-0040	Refer to Agent - Refer to Agent	
	LARCH ST	Intersection	Conflict with existing Street Use Permit.	13B-0040	Refer to Agent - Refer to Agent	
	LINDEN ST	HAYES ST -	Conflict with existing Street Use Permit.	13B-0040	Refer to Agent - Refer to Agent	
	LINDEN ST	Intersection	Conflict with existing Street Use Permit.	13B-0040	Refer to Agent - Refer to Agent	
	MCALLISTER ST	Intersection	Conflict with existing Street Use Permit.	13B-0040	Refer to Agent - Refer to Agent	
	MCALLISTER ST	REDWOOD ST -	Conflict with existing Street Use Permit.	13B-0040	Refer to Agent - Refer to Agent	
	MYRTLE ST	GEARY BLVD -	Conflict with existing Street Use Permit.	13B-0040	Refer to Agent - Refer to Agent	
	MYRTLE ST	Intersection	Conflict with existing Street Use Permit.	13B-0040	Refer to Agent - Refer to Agent	
	OFARRELL ST \ STARR KING WAY	Intersection	Conflict with existing Street Use Permit.	13B-0040	Refer to Agent - Refer to Agent	
	OFARRELL ST \ STARR KING WAY	MYRTLE ST -	Conflict with existing Street Use Permit.	13B-0040	Refer to Agent - Refer to Agent	
	OLIVE ST	Intersection	Conflict with existing Street Use Permit.	13B-0040	Refer to Agent - Refer to Agent	
	OLIVE ST	OFARRELL ST \ STARR KING WAY -	Conflict with existing Street Use Permit.	13B-0040	Refer to Agent - Refer to Agent	
	PETER YORKE WAY \ POST ST	DANIEL BURNHAM CT -	Conflict with existing Street Use Permit.	13B-0040	Refer to Agent - Refer to Agent	
	PETER YORKE WAY \ POST ST	Intersection	Conflict with existing Street Use Permit.	13B-0040	Refer to Agent - Refer to Agent	
	PINE ST	Intersection	Conflict with existing Street Use Permit.	13B-0040	Refer to Agent - Refer to Agent	
	REDWOOD ST	GOLDEN GATE AVE -	Conflict with existing Street Use Permit.	13B-0040	Refer to Agent - Refer to Agent	
	REDWOOD ST	Intersection	Conflict with existing Street Use Permit.	13B-0040	Refer to Agent - Refer to Agent	
	SUTTER ST	FERN ST -	Conflict with existing Street Use Permit.	13B-0040	Refer to Agent - Refer to Agent	
	SUTTER ST	Intersection	Conflict with existing Street Use Permit.	13B-0040	Refer to Agent - Refer to Agent	
	TURK ST	Intersection	Conflict with existing Street Use Permit.	13B-0040	Refer to Agent - Refer to Agent	
	TURK ST	LARCH ST -	Conflict with existing Street Use Permit.	13B-0040	Refer to Agent - Refer to Agent	
	WILLOW ST	ELLIS ST -	Conflict with existing Street Use Permit.	13B-0040	Refer to Agent - Refer to Agent	
	WILLOW ST	Intersection	Conflict with existing Street Use Permit.	13B-0040	Refer to Agent - Refer to Agent	
	FELL ST	Intersection	Conflict with existing Street Use Permit.	13B-0041	Refer to Agent - Refer to Agent	
	FULTON ST	Intersection	Conflict with existing Street Use Permit.	13B-0041	Refer to Agent - Refer to Agent	
	FULTON ST	MCALLISTER ST -	Conflict with existing Street Use Permit.	13B-0041	Refer to Agent - Refer to Agent	
	GOLDEN GATE AVE	Intersection	Conflict with existing Street Use Permit.	13B-0041	Refer to Agent - Refer to Agent	

Street Name	From St	To St	Message	Job	Contact	Dates
	GROVE ST	FULTON ST -	Conflict with existing Street Use Permit.	13B-0041	Refer to Agent - Refer to Agent	
	GROVE ST	Intersection	Conflict with existing Street Use Permit.	13B-0041	Refer to Agent - Refer to Agent	
	MCALLISTER ST	Intersection	Conflict with existing Street Use Permit.	13B-0041	Refer to Agent - Refer to Agent	
	GEARY BLVD	Intersection	Conflict with existing Street Use Permit.	13B-0045	Refer to Agent - Refer to Agent	
	LINDEN ST	HAYES ST -	Conflict with existing Street Use Permit.	13TC-0155	Refer to Agent - Refer to Agent	Mar 16 2013-Mar 15 2014
	FELL ST	Intersection	Please see special paving requirements for Moratorium Streets.	1574J		Oct 7 2010-Oct 7 2015
	BUSH ST	Intersection	Please see special paving requirements for Moratorium Streets.	1632J		Sep 3 2011-Sep 3 2016
	AUSTIN ST	PINE ST -	Banners are allowed on this street	N/A		
	AUSTIN ST	PINE ST -	DPT Blue Book Traffic Restriction. Time of day during which lanes must be kept clear: EAST 7AM - 7PM EVERYDAY // WEST 7AM - 7PM EVERYDAY	N/A		
	BUSH ST	AUSTIN ST -	Banners are allowed on this street	N/A		
	BUSH ST	AUSTIN ST -	DPT Blue Book Traffic Restriction. Time of day during which lanes must be kept clear: EAST 7AM - 7PM EVERYDAY // WEST 7AM - 7PM EVERYDAY	N/A		
	CALIFORNIA ST	SACRAMENTO ST -	DPT Blue Book Traffic Restriction. Time of day during which lanes must be kept clear: EAST 7AM - 9AM 3PM - 7PM MONDAY THROUGH FRIDAY // WEST 7AM - 9AM 3PM - 7PM MONDAY THROUGH FRIDAY	N/A		
	CLAY ST	Intersection	Under G095 requirement, Contractor shall contact Muni Overhead Line Division of any work 10 feet in horizontal or vertical direction of overhead lines. Contact: Tim Lipps @ (415) 554-9227	N/A		
	DANIEL BURNHAM CT	SUTTER ST -	Banners are allowed on this street	N/A		
	DANIEL BURNHAM CT	SUTTER ST -	DPT Blue Book Traffic Restriction. Time of day during which lanes must be kept clear: EAST 7AM - 7PM EVERYDAY // WEST 7AM - 7PM EVERYDAY	N/A		
	EDDY ST	Intersection	Please refer to Figure 12 of Section 9.4(A) of the DPW Order No. 171,442 for special conditions for excavation in the vicinity of AWSS.	N/A		
	EDDY ST	Intersection	Under G095 requirement, Contractor shall contact Muni Overhead Line Division of any work 10 feet in horizontal or vertical direction of overhead lines. Contact: Tim Lipps @ (415) 554-9227	N/A		

Street Name	From St	To St	Message	Job	Contact	Dates
	EDDY ST	WILLOW ST -	Banners are allowed on this street	N/A		
	EDDY ST	WILLOW ST -	DPT Blue Book Traffic Restriction. Time of day during which lanes must be kept clear: EAST 7AM - 7PM EVERYDAY // WEST 7AM - 7PM EVERYDAY	N/A		
	EDDY ST	WILLOW ST -	Please refer to Figure 12 of Section 9.4(A) of the DPW Order No. 171,442 for special conditions for excavation in the vicinity of AWSS.	N/A		
	ELLIS ST	Intersection	Please refer to Figure 12 of Section 9.4(A) of the DPW Order No. 171,442 for special conditions for excavation in the vicinity of AWSS.	N/A		
	ELLIS ST	OLIVE ST -	Banners are allowed on this street	N/A		
	ELLIS ST	OLIVE ST -	DPT Blue Book Traffic Restriction. Time of day during which lanes must be kept clear: EAST 7AM - 7PM EVERYDAY // WEST 7AM - 7PM EVERYDAY	N/A		
	ELM ST	Intersection	Please refer to Figure 12 of Section 9.4(A) of the DPW Order No. 171,442 for special conditions for excavation in the vicinity of AWSS.	N/A		
	ELM ST	TURK ST -	Banners are allowed on this street	N/A		
	ELM ST	TURK ST -	DPT Blue Book Traffic Restriction. Time of day during which lanes must be kept clear: EAST 7AM - 7PM EVERYDAY // WEST 7AM - 7PM EVERYDAY	N/A		
	ELM ST	TURK ST -	Please refer to Figure 12 of Section 9.4(A) of the DPW Order No. 171,442 for special conditions for excavation in the vicinity of AWSS.	N/A		
	FELL ST	LINDEN ST -	Banners are allowed on this street	N/A		
	FELL ST	LINDEN ST -	DPT Blue Book Traffic Restriction. Time of day during which lanes must be kept clear: EAST 7AM - 7PM EVERYDAY // WEST 7AM - 7PM EVERYDAY	N/A		
	FERN ST	BUSH ST -	Banners are allowed on this street	N/A		
	FERN ST	BUSH ST -	DPT Blue Book Traffic Restriction. Time of day during which lanes must be kept clear: EAST 7AM - 7PM EVERYDAY // WEST 7AM - 7PM EVERYDAY	N/A		
	FULTON ST	Intersection	Please refer to Figure 12 of Section 9.4(A) of the DPW Order No. 171,442 for special conditions for excavation in the vicinity of AWSS.	N/A		

Street Name	From St	To St	Message	Job	Contact	Dates
	FULTON ST	Intersection	Under G095 requirement, Contractor shall contact Muni Overhead Line Division of any work 10 feet in horizontal or vertical direction of overhead lines. Contact: Tim Lipps @ (415) 554-9227	N/A		
	FULTON ST	MCALLISTER ST -	Banners are allowed on this street	N/A		
	FULTON ST	MCALLISTER ST -	DPT Blue Book Traffic Restriction. Time of day during which lanes must be kept clear: EAST 7AM - 7PM EVERYDAY // WEST 7AM - 7PM EVERYDAY	N/A		
	FULTON ST	MCALLISTER ST -	Please refer to Figure 12 of Section 9.4(A) of the DPW Order No. 171,442 for special conditions for excavation in the vicinity of AWSS.	N/A		
	FULTON ST	MCALLISTER ST -	Under G095 requirement, Contractor shall contact Muni Overhead Line Division of any work 10 feet in horizontal or vertical direction of overhead lines. Contact: Tim Lipps @ (415) 554-9227	N/A		
	GEARY BLVD	Intersection	Please refer to Figure 12 of Section 9.4(A) of the DPW Order No. 171,442 for special conditions for excavation in the vicinity of AWSS.	N/A		
	GEARY BLVD	Intersection	Red light photo enforcement equipment located near intersection. Excavating parties are responsible for any damage to these facilities incurred by their excavation activity. For more information, contact David Valle-Schwenk of DPT at 415-554-2366.	N/A		
	GEARY BLVD	PETER YORKE WAY \ POST ST -	DPT Blue Book Traffic Restriction. Time of day during which lanes must be kept clear: EAST 7AM - 7PM EVERYDAY // WEST 7AM - 7PM EVERYDAY	N/A		
	GEARY BLVD	PETER YORKE WAY \ POST ST -	Red light photo enforcement equipment located near intersection. Excavating parties are responsible for any damage to these facilities incurred by their excavation activity. For more information, contact David Valle-Schwenk of DPT at 415-554-2366.	N/A		
	GOLDEN GATE AVE	ELM ST -	Banners are allowed on this street	N/A		
	GOLDEN GATE AVE	ELM ST -	DPT Blue Book Traffic Restriction. Time of day during which lanes must be kept clear: EAST 7AM - 7PM EVERYDAY // WEST 7AM - 7PM EVERYDAY	N/A		
	GOLDEN GATE AVE	ELM ST -	Please refer to Figure 12 of Section 9.4(A) of the DPW Order No. 171,442 for special conditions for excavation in the vicinity of AWSS.	N/A		

Street Name	From St	To St	Message	Job	Contact	Dates
	GOLDEN GATE AVE	Intersection	Please refer to Figure 12 of Section 9.4(A) of the DPW Order No. 171,442 for special conditions for excavation in the vicinity of AWSS.	N/A		
	GROVE ST	FULTON ST -	Banners are allowed on this street	N/A		
	GROVE ST	FULTON ST -	DPT Blue Book Traffic Restriction. Time of day during which lanes must be kept clear: EAST 7AM - 7PM EVERYDAY // WEST 7AM - 7PM EVERYDAY	N/A		
	GROVE ST	FULTON ST -	Please refer to Figure 12 of Section 9.4(A) of the DPW Order No. 171,442 for special conditions for excavation in the vicinity of AWSS.	N/A		
	GROVE ST	FULTON ST -	Under G095 requirement, Contractor shall contact Muni Overhead Line Division of any work 10 feet in horizontal or vertical direction of overhead lines. Contact: Tim Lipps @ (415) 554-9227	N/A		
	GROVE ST	Intersection	Blocks with Bicycle Route designations require special attention. For details see Section 10 of DPT's Blue Book and Section 6.3 of DPW's Order No. 171.442.	N/A		
	GROVE ST	Intersection	Please refer to Figure 12 of Section 9.4(A) of the DPW Order No. 171,442 for special conditions for excavation in the vicinity of AWSS.	N/A		
	GROVE ST	Intersection	Under G095 requirement, Contractor shall contact Muni Overhead Line Division of any work 10 feet in horizontal or vertical direction of overhead lines. Contact: Tim Lipps @ (415) 554-9227	N/A		
	HAYES ST	Intersection	Please refer to Figure 12 of Section 9.4(A) of the DPW Order No. 171,442 for special conditions for excavation in the vicinity of AWSS.	N/A		
	HAYES ST	Intersection	Under G095 requirement, Contractor shall contact Muni Overhead Line Division of any work 10 feet in horizontal or vertical direction of overhead lines. Contact: Tim Lipps @ (415) 554-9227	N/A		
	HAYES ST	IVY ST -	Banners are allowed on this street	N/A		
	HAYES ST	IVY ST -	DPT Blue Book Traffic Restriction. Time of day during which lanes must be kept clear: EAST 7AM - 7PM EVERYDAY // WEST 7AM - 7PM EVERYDAY	N/A		
	HAYES ST	IVY ST -	Please refer to Figure 12 of Section 9.4(A) of the DPW Order No. 171,442 for special conditions for excavation in the vicinity of AWSS.	N/A		

"IMPROVING THE QUALITY OF LIFE IN SAN FRANCISCO" We are dedicated individuals committed to teamwork, customer service and continuous improvement in partnership with the community.

Customer Service

Teamwork

Continuous Improvement

Street Name	From St	To St	Message	Job	Contact	Dates
	HAYES ST	IVY ST -	Under G095 requirement, Contractor shall contact Muni Overhead Line Division of any work 10 feet in horizontal or vertical direction of overhead lines. Contact: Tim Lipps @ (415) 554-9227	N/A		
	IVY ST	GROVE ST -	Banners are allowed on this street	N/A		
	IVY ST	GROVE ST -	DPT Blue Book Traffic Restriction. Time of day during which lanes must be kept clear: EAST 7AM - 7PM EVERYDAY // WEST 7AM - 7PM EVERYDAY	N/A		
	IVY ST	GROVE ST -	Please refer to Figure 12 of Section 9.4(A) of the DPW Order No. 171,442 for special conditions for excavation in the vicinity of AWSS.	N/A		
	IVY ST	GROVE ST -	Under G095 requirement, Contractor shall contact Muni Overhead Line Division of any work 10 feet in horizontal or vertical direction of overhead lines. Contact: Tim Lipps @ (415) 554-9227	N/A		
	IVY ST	Intersection	Please refer to Figure 12 of Section 9.4(A) of the DPW Order No. 171,442 for special conditions for excavation in the vicinity of AWSS.	N/A		
	IVY ST	Intersection	Under G095 requirement, Contractor shall contact Muni Overhead Line Division of any work 10 feet in horizontal or vertical direction of overhead lines. Contact: Tim Lipps @ (415) 554-9227	N/A		
	LARCH ST	EDDY ST -	Banners are allowed on this street	N/A		
	LARCH ST	EDDY ST -	DPT Blue Book Traffic Restriction. Time of day during which lanes must be kept clear: EAST 7AM - 7PM EVERYDAY // WEST 7AM - 7PM EVERYDAY	N/A		
	LARCH ST	EDDY ST -	Please refer to Figure 12 of Section 9.4(A) of the DPW Order No. 171,442 for special conditions for excavation in the vicinity of AWSS.	N/A		
	LARCH ST	Intersection	Please refer to Figure 12 of Section 9.4(A) of the DPW Order No. 171,442 for special conditions for excavation in the vicinity of AWSS.	N/A		
	LINDEN ST	HAYES ST -	Banners are allowed on this street	N/A		
	LINDEN ST	HAYES ST -	DPT Blue Book Traffic Restriction. Time of day during which lanes must be kept clear: EAST 7AM - 7PM EVERYDAY // WEST 7AM - 7PM EVERYDAY	N/A		

Street Name	From St	To St	Message	Job	Contact	Dates
	MCALLISTER ST	Intersection	Blocks with Bicycle Route designations require special attention. For details see Section 10 of DPT's Blue Book and Section 6.3 of DPW's Order No. 171.442.	N/A		
	MCALLISTER ST	Intersection	Please refer to Figure 12 of Section 9.4(A) of the DPW Order No. 171,442 for special conditions for excavation in the vicinity of AWSS.	N/A		
	MCALLISTER ST	Intersection	Under G095 requirement, Contractor shall contact Muni Overhead Line Division of any work 10 feet in horizontal or vertical direction of overhead lines. Contact: Tim Lipps @ (415) 554-9227	N/A		
	MCALLISTER ST	REDWOOD ST -	Banners are allowed on this street	N/A		
	MCALLISTER ST	REDWOOD ST -	DPT Blue Book Traffic Restriction. Time of day during which lanes must be kept clear: EAST 7AM - 7PM EVERYDAY // WEST 7AM - 7PM EVERYDAY	N/A		
	MCALLISTER ST	REDWOOD ST -	Please refer to Figure 12 of Section 9.4(A) of the DPW Order No. 171,442 for special conditions for excavation in the vicinity of AWSS.	N/A		
	MYRTLE ST	GEARY BLVD -	Banners are allowed on this street	N/A		
	MYRTLE ST	GEARY BLVD -	DPT Blue Book Traffic Restriction. Time of day during which lanes must be kept clear: EAST 7AM - 7PM EVERYDAY // WEST 7AM - 7PM EVERYDAY	N/A		
	MYRTLE ST	GEARY BLVD -	Red light photo enforcement equipment located near intersection. Excavating parties are responsible for any damage to these facilities incurred by their excavation activity. For more information, contact David Valle-Schwenk of DPT at 415-554-2366.	N/A		
	OFARRELL ST \ STARR KING WAY	MYRTLE ST -	Banners are allowed on this street	N/A		
	OFARRELL ST \ STARR KING WAY	MYRTLE ST -	DPT Blue Book Traffic Restriction. Time of day during which lanes must be kept clear: EAST 7AM - 7PM EVERYDAY // WEST 7AM - 7PM EVERYDAY	N/A		
	OLIVE ST	OFARRELL ST \ STARR KING WAY -	Banners are allowed on this street	N/A		
	OLIVE ST	OFARRELL ST \ STARR KING WAY -	DPT Blue Book Traffic Restriction. Time of day during which lanes must be kept clear: EAST 7AM - 7PM EVERYDAY // WEST 7AM - 7PM EVERYDAY	N/A		
	PETER YORKE WAY \ POST ST	DANIEL BURNHAM CT -	Banners are allowed on this street	N/A		

Street Name	From St	To St	Message	Job	Contact	Dates
	PETER YORKE WAY \ POST ST	DANIEL BURNHAM CT -	DPT Blue Book Traffic Restriction. Time of day during which lanes must be kept clear: EAST 7AM - 7PM EVERYDAY // WEST 7AM - 7PM EVERYDAY	N/A		
	PETER YORKE WAY \ POST ST	Intersection	Blocks with Bicycle Route designations require special attention. For details see Section 10 of DPT's Blue Book and Section 6.3 of DPW's Order No. 171.442.	N/A		
	PETER YORKE WAY \ POST ST	Intersection	Under G095 requirement, Contractor shall contact Muni Overhead Line Division of any work 10 feet in horizontal or vertical direction of overhead lines. Contact: Tim Lipps @ (415) 554-9227	N/A		
	PINE ST	CALIFORNIA ST -	Banners are allowed on this street	N/A		
	PINE ST	CALIFORNIA ST -	DPT Blue Book Traffic Restriction. Time of day during which lanes must be kept clear: EAST 7AM - 7PM EVERYDAY // WEST 7AM - 7PM EVERYDAY	N/A		
	PINE ST	Intersection	Please refer to Figure 12 of Section 9.4(A) of the DPW Order No. 171,442 for special conditions for excavation in the vicinity of AWSS.	N/A		
	REDWOOD ST	GOLDEN GATE AVE -	Banners are allowed on this street	N/A		
	REDWOOD ST	GOLDEN GATE AVE -	DPT Blue Book Traffic Restriction. Time of day during which lanes must be kept clear: EAST 7AM - 7PM EVERYDAY // WEST 7AM - 7PM EVERYDAY	N/A		
	REDWOOD ST	GOLDEN GATE AVE -	Please refer to Figure 12 of Section 9.4(A) of the DPW Order No. 171,442 for special conditions for excavation in the vicinity of AWSS.	N/A		
	REDWOOD ST	Intersection	Please refer to Figure 12 of Section 9.4(A) of the DPW Order No. 171,442 for special conditions for excavation in the vicinity of AWSS.	N/A		
	SACRAMENTO ST	CLAY ST -	DPT Blue Book Traffic Restriction. Time of day during which lanes must be kept clear: EAST 7AM - 9AM 3PM - 7PM MONDAY THROUGH FRIDAY // WEST 7AM - 9AM 3PM - 7PM MONDAY THROUGH FRIDAY	N/A		
	SACRAMENTO ST	Intersection	Please refer to Figure 12 of Section 9.4(A) of the DPW Order No. 171,442 for special conditions for excavation in the vicinity of AWSS.	N/A		
	SACRAMENTO ST	Intersection	Under G095 requirement, Contractor shall contact Muni Overhead Line Division of any work 10 feet in horizontal or vertical direction of overhead lines. Contact: Tim Lipps @ (415) 554-9227	N/A		

Street Name	From St	To St	Message	Job	Contact	Dates
	SUTTER ST	FERN ST -	Banners are allowed on this street	N/A		
	SUTTER ST	FERN ST -	DPT Blue Book Traffic Restriction. Time of day during which lanes must be kept clear: EAST 7AM - 7PM EVERYDAY // WEST 7AM - 7PM EVERYDAY	N/A		
	SUTTER ST	Intersection	Blocks with Bicycle Route designations require special attention. For details see Section 10 of DPT's Blue Book and Section 6.3 of DPW's Order No. 171.442.	N/A		
	SUTTER ST	Intersection	Please refer to Figure 12 of Section 9.4(A) of the DPW Order No. 171,442 for special conditions for excavation in the vicinity of AWSS.	N/A		
	SUTTER ST	Intersection	Under G095 requirement, Contractor shall contact Muni Overhead Line Division of any work 10 feet in horizontal or vertical direction of overhead lines. Contact: Tim Lipps @ (415) 554-9227	N/A		
	TURK ST	Intersection	Please refer to Figure 12 of Section 9.4(A) of the DPW Order No. 171,442 for special conditions for excavation in the vicinity of AWSS.	N/A		
	TURK ST	LARCH ST -	Banners are allowed on this street	N/A		
	TURK ST	LARCH ST -	DPT Blue Book Traffic Restriction. Time of day during which lanes must be kept clear: EAST 7AM - 7PM EVERYDAY // WEST 7AM - 7PM EVERYDAY	N/A		
	TURK ST	LARCH ST -	Please refer to Figure 12 of Section 9.4(A) of the DPW Order No. 171,442 for special conditions for excavation in the vicinity of AWSS.	N/A		
	WILLOW ST	ELLIS ST -	Banners are allowed on this street	N/A		
	WILLOW ST	ELLIS ST -	DPT Blue Book Traffic Restriction. Time of day during which lanes must be kept clear: EAST 7AM - 7PM EVERYDAY // WEST 7AM - 7PM EVERYDAY	N/A		
	WILLOW ST	ELLIS ST -	Please refer to Figure 12 of Section 9.4(A) of the DPW Order No. 171,442 for special conditions for excavation in the vicinity of AWSS.	N/A		
	WILLOW ST	Intersection	Please refer to Figure 12 of Section 9.4(A) of the DPW Order No. 171,442 for special conditions for excavation in the vicinity of AWSS.	N/A		

Street Name	From St	To St	Message	Job	Contact	Dates
	HAYES ST	Intersection	This block has been designated as a detour route for the Central Freeway Replacement Project. Special requirements may apply. Please contact Cathal Hennessy of DPT at 554-2338 for more details.	N/A	Manito Velasco - (415) 554-2338	
	TURK ST	Intersection	This block has been designated as a detour route for the Central Freeway Replacement Project. Special requirements may apply. Please contact Cathal Hennessy of DPT at 554-2338 for more details.	N/A	Manito Velasco - (415) 554-2338	
	HAYES ST	Intersection	Proposed Paving.	PAVING	Richard Lee -	Sep 1 2014-May 23 2015
	AUSTIN ST	Intersection	Proposed Paving.	PAVING	Au Bui -	Aug 12 2013-Mar 28 2014
	AUSTIN ST	PINE ST -	Proposed Paving.	PAVING	Au Bui -	Aug 12 2013-Mar 28 2014
	BUSH ST	AUSTIN ST -	Proposed Paving.	PAVING	Au Bui -	Aug 12 2013-Mar 28 2014
	CALIFORNIA ST	Intersection	Proposed Paving.	PAVING	Au Bui -	Aug 12 2013-Mar 28 2014
	CALIFORNIA ST	SACRAMENTO ST -	Proposed Paving.	PAVING	Au Bui -	Aug 12 2013-Mar 28 2014
	CLAY ST	Intersection	Proposed Paving.	PAVING	Au Bui -	Aug 12 2013-Mar 28 2014
	DANIEL BURNHAM CT	Intersection	Proposed Paving.	PAVING	Au Bui -	Aug 12 2013-Mar 28 2014
	DANIEL BURNHAM CT	SUTTER ST -	Proposed Paving.	PAVING	Au Bui -	Aug 12 2013-Mar 28 2014
	EDDY ST	Intersection	Proposed Paving.	PAVING	Au Bui -	Aug 12 2013-Mar 28 2014
	EDDY ST	WILLOW ST -	Proposed Paving.	PAVING	Au Bui -	Aug 12 2013-Mar 28 2014
	ELLIS ST	Intersection	Proposed Paving.	PAVING	Au Bui -	Aug 12 2013-Mar 28 2014
	ELLIS ST	OLIVE ST -	Proposed Paving.	PAVING	Au Bui -	Aug 12 2013-Mar 28 2014
	ELM ST	Intersection	Proposed Paving.	PAVING	Au Bui -	Aug 12 2013-Mar 28 2014
	ELM ST	TURK ST -	Proposed Paving.	PAVING	Au Bui -	Aug 12 2013-Mar 28 2014
	FELL ST	LINDEN ST -	Proposed Paving.	PAVING	Au Bui -	Aug 12 2013-Mar 28 2014
	FERN ST	BUSH ST -	Proposed Paving.	PAVING	Au Bui -	Aug 12 2013-Mar 28 2014
	FERN ST	Intersection	Proposed Paving.	PAVING	Au Bui -	Aug 12 2013-Mar 28 2014
	FULTON ST	Intersection	Proposed Paving.	PAVING	Au Bui -	Aug 12 2013-Mar 28 2014
	FULTON ST	MCALLISTER ST -	Proposed Paving.	PAVING	Au Bui -	Aug 12 2013-Mar 28 2014
	GEARY BLVD	Intersection	Proposed Paving.	PAVING	Au Bui -	Aug 12 2013-Mar 28 2014
	GEARY BLVD	PETER YORKE WAY \ POST ST -	Proposed Paving.	PAVING	Au Bui -	Aug 12 2013-Mar 28 2014
	GOLDEN GATE AVE	ELM ST -	Proposed Paving.	PAVING	Au Bui -	Aug 12 2013-Mar 28 2014
	GOLDEN GATE AVE	Intersection	Proposed Paving.	PAVING	Au Bui -	Aug 12 2013-Mar 28 2014
	GROVE ST	FULTON ST -	Proposed Paving.	PAVING	Au Bui -	Aug 12 2013-Mar 28 2014
	GROVE ST	Intersection	Proposed Paving.	PAVING	Au Bui -	Aug 12 2013-Mar 28 2014
	HAYES ST	IVY ST -	Proposed Paving.	PAVING	Au Bui -	Aug 12 2013-Mar 28 2014
	IVY ST	GROVE ST -	Proposed Paving.	PAVING	Au Bui -	Aug 12 2013-Mar 28 2014
	IVY ST	Intersection	Proposed Paving.	PAVING	Au Bui -	Aug 12 2013-Mar 28 2014
	LARCH ST	EDDY ST -	Proposed Paving.	PAVING	Au Bui -	Aug 12 2013-Mar 28 2014
	LARCH ST	Intersection	Proposed Paving.	PAVING	Au Bui -	Aug 12 2013-Mar 28 2014
	LINDEN ST	HAYES ST -	Proposed Paving.	PAVING	Au Bui -	Aug 12 2013-Mar 28 2014
	LINDEN ST	Intersection	Proposed Paving.	PAVING	Au Bui -	Aug 12 2013-Mar 28 2014
	MCALLISTER ST	REDWOOD ST -	Proposed Paving.	PAVING	Au Bui -	Aug 12 2013-Mar 28 2014

Street Name	From St	To St	Message	Job	Contact	Dates
	MYRTLE ST	GEARY BLVD -	Proposed Paving.	PAVING	Au Bui -	Aug 12 2013-Mar 28 2014
	MYRTLE ST	Intersection	Proposed Paving.	PAVING	Au Bui -	Aug 12 2013-Mar 28 2014
	OFARRELL ST \ STARR KING WAY	Intersection	Proposed Paving.	PAVING	Au Bui -	Aug 12 2013-Mar 28 2014
	OFARRELL ST \ STARR KING WAY	MYRTLE ST -	Proposed Paving.	PAVING	Au Bui -	Aug 12 2013-Mar 28 2014
	OLIVE ST	Intersection	Proposed Paving.	PAVING	Au Bui -	Aug 12 2013-Mar 28 2014
	OLIVE ST	OFARRELL ST \ STARR KING WAY -	Proposed Paving.	PAVING	Au Bui -	Aug 12 2013-Mar 28 2014
	PETER YORKE WAY \ POST ST	DANIEL BURNHAM CT -	Proposed Paving.	PAVING	Au Bui -	Aug 12 2013-Mar 28 2014
	PETER YORKE WAY \ POST ST	Intersection	Proposed Paving.	PAVING	Au Bui -	Aug 12 2013-Mar 28 2014
	PINE ST	CALIFORNIA ST -	Proposed Paving.	PAVING	Au Bui -	Aug 12 2013-Mar 28 2014
	PINE ST	Intersection	Proposed Paving.	PAVING	Au Bui -	Aug 12 2013-Mar 28 2014
	REDWOOD ST	GOLDEN GATE AVE -	Proposed Paving.	PAVING	Au Bui -	Aug 12 2013-Mar 28 2014
	REDWOOD ST	Intersection	Proposed Paving.	PAVING	Au Bui -	Aug 12 2013-Mar 28 2014
	SACRAMENTO ST	CLAY ST -	Proposed Paving.	PAVING	Au Bui -	Aug 12 2013-Mar 28 2014
	SACRAMENTO ST	Intersection	Proposed Paving.	PAVING	Au Bui -	Aug 12 2013-Mar 28 2014
	SUTTER ST	FERN ST -	Proposed Paving.	PAVING	Au Bui -	Aug 12 2013-Mar 28 2014
	SUTTER ST	Intersection	Proposed Paving.	PAVING	Au Bui -	Aug 12 2013-Mar 28 2014
	TURK ST	Intersection	Proposed Paving.	PAVING	Au Bui -	Aug 12 2013-Mar 28 2014
	TURK ST	LARCH ST -	Proposed Paving.	PAVING	Au Bui -	Aug 12 2013-Mar 28 2014
	WILLOW ST	ELLIS ST -	Proposed Paving.	PAVING	Au Bui -	Aug 12 2013-Mar 28 2014
	WILLOW ST	Intersection	Proposed Paving.	PAVING	Au Bui -	Aug 12 2013-Mar 28 2014
	AUSTIN ST	Intersection	Proposed Paving.	PAVING	Au Bui -	Jul 10 2013-Mar 28 2014
	AUSTIN ST	PINE ST -	Proposed Paving.	PAVING	Au Bui -	Jul 10 2013-Mar 28 2014
	BUSH ST	AUSTIN ST -	Proposed Paving.	PAVING	Au Bui -	Jul 10 2013-Mar 28 2014
	CALIFORNIA ST	Intersection	Proposed Paving.	PAVING	Au Bui -	Jul 10 2013-Mar 28 2014
	CALIFORNIA ST	SACRAMENTO ST -	Proposed Paving.	PAVING	Au Bui -	Jul 10 2013-Mar 28 2014
	CLAY ST	Intersection	Proposed Paving.	PAVING	Au Bui -	Jul 10 2013-Mar 28 2014
	DANIEL BURNHAM CT	Intersection	Proposed Paving.	PAVING	Au Bui -	Jul 10 2013-Mar 28 2014
	DANIEL BURNHAM CT	SUTTER ST -	Proposed Paving.	PAVING	Au Bui -	Jul 10 2013-Mar 28 2014
	EDDY ST	Intersection	Proposed Paving.	PAVING	Au Bui -	Jul 10 2013-Mar 28 2014
	EDDY ST	WILLOW ST -	Proposed Paving.	PAVING	Au Bui -	Jul 10 2013-Mar 28 2014
	ELLIS ST	Intersection	Proposed Paving.	PAVING	Au Bui -	Jul 10 2013-Mar 28 2014
	ELLIS ST	OLIVE ST -	Proposed Paving.	PAVING	Au Bui -	Jul 10 2013-Mar 28 2014
	ELM ST	Intersection	Proposed Paving.	PAVING	Au Bui -	Jul 10 2013-Mar 28 2014
	ELM ST	TURK ST -	Proposed Paving.	PAVING	Au Bui -	Jul 10 2013-Mar 28 2014
	FELL ST	LINDEN ST -	Proposed Paving.	PAVING	Au Bui -	Jul 10 2013-Mar 28 2014
	FERN ST	BUSH ST -	Proposed Paving.	PAVING	Au Bui -	Jul 10 2013-Mar 28 2014
	FERN ST	Intersection	Proposed Paving.	PAVING	Au Bui -	Jul 10 2013-Mar 28 2014
	FULTON ST	Intersection	Proposed Paving.	PAVING	Au Bui -	Jul 10 2013-Mar 28 2014
	FULTON ST	MCALLISTER ST -	Proposed Paving.	PAVING	Au Bui -	Jul 10 2013-Mar 28 2014
	GEARY BLVD	Intersection	Proposed Paving.	PAVING	Au Bui -	Jul 10 2013-Mar 28 2014

Street Name	From St	To St	Message	Job	Contact	Dates
	GEARY BLVD	PETER YORKE WAY \ POST ST -	Proposed Paving.	PAVING	Au Bui -	Jul 10 2013-Mar 28 2014
	GOLDEN GATE AVE	ELM ST -	Proposed Paving.	PAVING	Au Bui -	Jul 10 2013-Mar 28 2014
	GOLDEN GATE AVE	Intersection	Proposed Paving.	PAVING	Au Bui -	Jul 10 2013-Mar 28 2014
	GROVE ST	FULTON ST -	Proposed Paving.	PAVING	Au Bui -	Jul 10 2013-Mar 28 2014
	GROVE ST	Intersection	Proposed Paving.	PAVING	Au Bui -	Jul 10 2013-Mar 28 2014
	HAYES ST	IVY ST -	Proposed Paving.	PAVING	Au Bui -	Jul 10 2013-Mar 28 2014
	IVY ST	GROVE ST -	Proposed Paving.	PAVING	Au Bui -	Jul 10 2013-Mar 28 2014
	IVY ST	Intersection	Proposed Paving.	PAVING	Au Bui -	Jul 10 2013-Mar 28 2014
	LARCH ST	EDDY ST -	Proposed Paving.	PAVING	Au Bui -	Jul 10 2013-Mar 28 2014
	LARCH ST	Intersection	Proposed Paving.	PAVING	Au Bui -	Jul 10 2013-Mar 28 2014
	LINDEN ST	HAYES ST -	Proposed Paving.	PAVING	Au Bui -	Jul 10 2013-Mar 28 2014
	LINDEN ST	Intersection	Proposed Paving.	PAVING	Au Bui -	Jul 10 2013-Mar 28 2014
	MCALLISTER ST	REDWOOD ST -	Proposed Paving.	PAVING	Au Bui -	Jul 10 2013-Mar 28 2014
	MYRTLE ST	GEARY BLVD -	Proposed Paving.	PAVING	Au Bui -	Jul 10 2013-Mar 28 2014
	MYRTLE ST	Intersection	Proposed Paving.	PAVING	Au Bui -	Jul 10 2013-Mar 28 2014
	OFARRELL ST \ STARR KING WAY	Intersection	Proposed Paving.	PAVING	Au Bui -	Jul 10 2013-Mar 28 2014
	OFARRELL ST \ STARR KING WAY	MYRTLE ST -	Proposed Paving.	PAVING	Au Bui -	Jul 10 2013-Mar 28 2014
	OLIVE ST	Intersection	Proposed Paving.	PAVING	Au Bui -	Jul 10 2013-Mar 28 2014
	OLIVE ST	OFARRELL ST \ STARR KING WAY -	Proposed Paving.	PAVING	Au Bui -	Jul 10 2013-Mar 28 2014
	PETER YORKE WAY \ POST ST	DANIEL BURNHAM CT -	Proposed Paving.	PAVING	Au Bui -	Jul 10 2013-Mar 28 2014
	PETER YORKE WAY \ POST ST	Intersection	Proposed Paving.	PAVING	Au Bui -	Jul 10 2013-Mar 28 2014
	PINE ST	CALIFORNIA ST -	Proposed Paving.	PAVING	Au Bui -	Jul 10 2013-Mar 28 2014
	PINE ST	Intersection	Proposed Paving.	PAVING	Au Bui -	Jul 10 2013-Mar 28 2014
	REDWOOD ST	GOLDEN GATE AVE -	Proposed Paving.	PAVING	Au Bui -	Jul 10 2013-Mar 28 2014
	REDWOOD ST	Intersection	Proposed Paving.	PAVING	Au Bui -	Jul 10 2013-Mar 28 2014
	SACRAMENTO ST	CLAY ST -	Proposed Paving.	PAVING	Au Bui -	Jul 10 2013-Mar 28 2014
	SACRAMENTO ST	Intersection	Proposed Paving.	PAVING	Au Bui -	Jul 10 2013-Mar 28 2014
	SUTTER ST	FERN ST -	Proposed Paving.	PAVING	Au Bui -	Jul 10 2013-Mar 28 2014
	SUTTER ST	Intersection	Proposed Paving.	PAVING	Au Bui -	Jul 10 2013-Mar 28 2014
	TURK ST	Intersection	Proposed Paving.	PAVING	Au Bui -	Jul 10 2013-Mar 28 2014
	TURK ST	LARCH ST -	Proposed Paving.	PAVING	Au Bui -	Jul 10 2013-Mar 28 2014
	WILLOW ST	ELLIS ST -	Proposed Paving.	PAVING	Au Bui -	Jul 10 2013-Mar 28 2014
	WILLOW ST	Intersection	Proposed Paving.	PAVING	Au Bui -	Jul 10 2013-Mar 28 2014
	MCALLISTER ST	Intersection	Proposed Paving.	PAVING	Lawrence Henriquez -	Dec 1 2013-Apr 30 2014
	MCALLISTER ST	Intersection	Proposed Paving.	PAVING	Lawrence Henriquez -	Feb 17 2014-Sep 1 2014
	HAYES ST	Intersection	Proposed Paving.	PAVING	Richard Lee -	Sep 1 2014-Jun 23 2015
	ELLIS ST	Intersection	Proposed Excavation.	PG&E	Alex Hom -	Mar 18 2013-Sep 30 2013
	WILLOW ST	ELLIS ST -	Proposed Excavation.	PG&E	Alex Hom -	Mar 18 2013-Sep 30 2013
	WILLOW ST	Intersection	Proposed Excavation.	PG&E	Alex Hom -	Mar 18 2013-Sep 30 2013
	FELL ST	LINDEN ST -	Proposed Excavation.	PG&E	PGE PM -	Jan 1 2020-Dec 31 2020

Street Name	From St	To St	Message	Job	Contact	Dates
	TURK ST	Intersection	Prior to performing any construction, all CCSF survey monuments shall be referenced by a licensed Land Surveyor on a Corner Record or a Record of Survey, if any construction will take place within 10ft of the monument. For any questions, please call Mapping at #554-5827	Railroad Spike		
	TURK ST	LARCH ST -	Prior to performing any construction, all CCSF survey monuments shall be referenced by a licensed Land Surveyor on a Corner Record or a Record of Survey, if any construction will take place within 10ft of the monument. For any questions, please call Mapping at #554-5827	Railroad Spike		
	MCALLISTER ST	Intersection	Proposed Excavation.	SF DPW IDC - Streets & Highways	Olivia Tanquilut -	Apr 30 2014-Apr 30 2014
	OFARRELL ST \ STARR KING WAY	Intersection	Proposed Excavation.	SF DPW IDC - Streets & Highways	Olivia Tanquilut -	Apr 30 2014-Apr 30 2014
	MCALLISTER ST	Intersection	Proposed Excavation.	SF DPW IDC - Streets & Highways	Olivia Tanquilut -	Dec 1 2011-Apr 30 2014
	OFARRELL ST \ STARR KING WAY	Intersection	Proposed Excavation.	SF DPW IDC - Streets & Highways	Olivia Tanquilut -	Dec 1 2011-Apr 30 2014
	CALIFORNIA ST	Intersection	Proposed Excavation.	SF DPW IDC - Streets & Highways	Au Bui -	Aug 12 2013-Mar 28 2014
	DANIEL BURNHAM CT	Intersection	Proposed Excavation.	SF DPW IDC - Streets & Highways	Au Bui -	Aug 12 2013-Mar 28 2014
	EDDY ST	Intersection	Proposed Excavation.	SF DPW IDC - Streets & Highways	Au Bui -	Aug 12 2013-Mar 28 2014
	ELLIS ST	Intersection	Proposed Excavation.	SF DPW IDC - Streets & Highways	Au Bui -	Aug 12 2013-Mar 28 2014
	ELM ST	Intersection	Proposed Excavation.	SF DPW IDC - Streets & Highways	Au Bui -	Aug 12 2013-Mar 28 2014
	FULTON ST	Intersection	Proposed Excavation.	SF DPW IDC - Streets & Highways	Au Bui -	Aug 12 2013-Mar 28 2014
	GEARY BLVD	Intersection	Proposed Excavation.	SF DPW IDC - Streets & Highways	Au Bui -	Aug 12 2013-Mar 28 2014
	HAYES ST	Intersection	Proposed Excavation.	SF DPW IDC - Streets & Highways	Au Bui -	Aug 12 2013-Mar 28 2014
	LARCH ST	Intersection	Proposed Excavation.	SF DPW IDC - Streets & Highways	Au Bui -	Aug 12 2013-Mar 28 2014
	MYRTLE ST	Intersection	Proposed Excavation.	SF DPW IDC - Streets & Highways	Au Bui -	Aug 12 2013-Mar 28 2014

Street Name	From St	To St	Message	Job	Contact	Dates
	PETER YORKE WAY \ POST ST	Intersection	Proposed Excavation.	SF DPW IDC - Streets & Highways	Au Bui -	Aug 12 2013-Mar 28 2014
	PINE ST	Intersection	Proposed Excavation.	SF DPW IDC - Streets & Highways	Au Bui -	Aug 12 2013-Mar 28 2014
	REDWOOD ST	Intersection	Proposed Excavation.	SF DPW IDC - Streets & Highways	Au Bui -	Aug 12 2013-Mar 28 2014
	SACRAMENTO ST	Intersection	Proposed Excavation.	SF DPW IDC - Streets & Highways	Au Bui -	Aug 12 2013-Mar 28 2014
	TURK ST	Intersection	Proposed Excavation.	SF DPW IDC - Streets & Highways	Au Bui -	Aug 12 2013-Mar 28 2014
	CALIFORNIA ST	Intersection	Proposed Excavation.	SF DPW IDC - Streets & Highways	Au Bui -	Jul 10 2013-Mar 28 2014
	DANIEL BURNHAM CT	Intersection	Proposed Excavation.	SF DPW IDC - Streets & Highways	Au Bui -	Jul 10 2013-Mar 28 2014
	EDDY ST	Intersection	Proposed Excavation.	SF DPW IDC - Streets & Highways	Au Bui -	Jul 10 2013-Mar 28 2014
	ELLIS ST	Intersection	Proposed Excavation.	SF DPW IDC - Streets & Highways	Au Bui -	Jul 10 2013-Mar 28 2014
	ELM ST	Intersection	Proposed Excavation.	SF DPW IDC - Streets & Highways	Au Bui -	Jul 10 2013-Mar 28 2014
	FULTON ST	Intersection	Proposed Excavation.	SF DPW IDC - Streets & Highways	Au Bui -	Jul 10 2013-Mar 28 2014
	GEARY BLVD	Intersection	Proposed Excavation.	SF DPW IDC - Streets & Highways	Au Bui -	Jul 10 2013-Mar 28 2014
	HAYES ST	Intersection	Proposed Excavation.	SF DPW IDC - Streets & Highways	Au Bui -	Jul 10 2013-Mar 28 2014
	LARCH ST	Intersection	Proposed Excavation.	SF DPW IDC - Streets & Highways	Au Bui -	Jul 10 2013-Mar 28 2014
	MYRTLE ST	Intersection	Proposed Excavation.	SF DPW IDC - Streets & Highways	Au Bui -	Jul 10 2013-Mar 28 2014
	PETER YORKE WAY \ POST ST	Intersection	Proposed Excavation.	SF DPW IDC - Streets & Highways	Au Bui -	Jul 10 2013-Mar 28 2014
	PINE ST	Intersection	Proposed Excavation.	SF DPW IDC - Streets & Highways	Au Bui -	Jul 10 2013-Mar 28 2014
	REDWOOD ST	Intersection	Proposed Excavation.	SF DPW IDC - Streets & Highways	Au Bui -	Jul 10 2013-Mar 28 2014
	SACRAMENTO ST	Intersection	Proposed Excavation.	SF DPW IDC - Streets & Highways	Au Bui -	Jul 10 2013-Mar 28 2014
	TURK ST	Intersection	Proposed Excavation.	SF DPW IDC - Streets & Highways	Au Bui -	Jul 10 2013-Mar 28 2014

Street Name	From St	To St	Message	Job	Contact	Dates
	EDDY ST	Intersection	Proposed Excavation.	SF DPW IDC - Streets & Highways	Au Bui -	Aug 12 2013-Mar 28 2014
	FELL ST	Intersection	Proposed Excavation.	SF DPW IDC - Streets & Highways	Au Bui -	Aug 12 2013-Mar 28 2014
	FELL ST	LINDEN ST -	Proposed Excavation.	SF DPW IDC - Streets & Highways	Au Bui -	Aug 12 2013-Mar 28 2014
	GROVE ST	Intersection	Proposed Excavation.	SF DPW IDC - Streets & Highways	Au Bui -	Aug 12 2013-Mar 28 2014
	HAYES ST	Intersection	Proposed Excavation.	SF DPW IDC - Streets & Highways	Au Bui -	Aug 12 2013-Mar 28 2014
	HAYES ST	IVY ST -	Proposed Excavation.	SF DPW IDC - Streets & Highways	Au Bui -	Aug 12 2013-Mar 28 2014
	IVY ST	GROVE ST -	Proposed Excavation.	SF DPW IDC - Streets & Highways	Au Bui -	Aug 12 2013-Mar 28 2014
	IVY ST	Intersection	Proposed Excavation.	SF DPW IDC - Streets & Highways	Au Bui -	Aug 12 2013-Mar 28 2014
	LINDEN ST	HAYES ST -	Proposed Excavation.	SF DPW IDC - Streets & Highways	Au Bui -	Aug 12 2013-Mar 28 2014
	LINDEN ST	Intersection	Proposed Excavation.	SF DPW IDC - Streets & Highways	Au Bui -	Aug 12 2013-Mar 28 2014
	SACRAMENTO ST	CLAY ST -	Proposed Excavation.	SF DPW IDC - Streets & Highways	Au Bui -	Aug 12 2013-Mar 28 2014
	SACRAMENTO ST	Intersection	Proposed Excavation.	SF DPW IDC - Streets & Highways	Au Bui -	Aug 12 2013-Mar 28 2014
	EDDY ST	Intersection	Proposed Excavation.	SF DPW IDC - Streets & Highways	Au Bui -	Jul 10 2013-Mar 28 2014
	FELL ST	Intersection	Proposed Excavation.	SF DPW IDC - Streets & Highways	Au Bui -	Jul 10 2013-Mar 28 2014
	FELL ST	LINDEN ST -	Proposed Excavation.	SF DPW IDC - Streets & Highways	Au Bui -	Jul 10 2013-Mar 28 2014
	GROVE ST	Intersection	Proposed Excavation.	SF DPW IDC - Streets & Highways	Au Bui -	Jul 10 2013-Mar 28 2014
	HAYES ST	Intersection	Proposed Excavation.	SF DPW IDC - Streets & Highways	Au Bui -	Jul 10 2013-Mar 28 2014
	HAYES ST	IVY ST -	Proposed Excavation.	SF DPW IDC - Streets & Highways	Au Bui -	Jul 10 2013-Mar 28 2014
	IVY ST	GROVE ST -	Proposed Excavation.	SF DPW IDC - Streets & Highways	Au Bui -	Jul 10 2013-Mar 28 2014
	IVY ST	Intersection	Proposed Excavation.	SF DPW IDC - Streets & Highways	Au Bui -	Jul 10 2013-Mar 28 2014

Street Name	From St	To St	Message	Job	Contact	Dates
	LINDEN ST	HAYES ST -	Proposed Excavation.	SF DPW IDC - Streets & Highways	Au Bui -	Jul 10 2013-Mar 28 2014
	LINDEN ST	Intersection	Proposed Excavation.	SF DPW IDC - Streets & Highways	Au Bui -	Jul 10 2013-Mar 28 2014
	SACRAMENTO ST	CLAY ST -	Proposed Excavation.	SF DPW IDC - Streets & Highways	Au Bui -	Jul 10 2013-Mar 28 2014
	SACRAMENTO ST	Intersection	Proposed Excavation.	SF DPW IDC - Streets & Highways	Au Bui -	Jul 10 2013-Mar 28 2014
	MCALLISTER ST	Intersection	Proposed Excavation.	SF MTA Capital Programs and Costruction	Darton Ito -	Jan 1 2020-Dec 31 2020
	GEARY BLVD	Intersection	Proposed Excavation.	SF MTA Capital Programs and Costruction	Darton Ito -	Jan 1 2020-Dec 31 2020
	OFARRELL ST \ STARR KING WAY	Intersection	Proposed Excavation.	SF MTA Capital Programs and Costruction	Darton Ito -	Jan 1 2020-Dec 31 2020
	MCALLISTER ST	Intersection	Proposed Excavation.	SF MTA Capital Programs and Costruction	Darton Ito -	Jan 1 2020-Dec 31 2020
	GOLDEN GATE AVE	Intersection	Proposed Excavation.	SF MTA Capital Programs and Costruction	Darton Ito -	Jan 1 2020-Dec 31 2020
	GEARY BLVD	Intersection	Proposed Excavation.	SF MTA Capital Programs and Costruction	Darton Ito -	Jan 1 2020-Dec 31 2020
	OFARRELL ST \ STARR KING WAY	Intersection	Proposed Excavation.	SF MTA Capital Programs and Costruction	Darton Ito -	Jan 1 2020-Dec 31 2020
	MCALLISTER ST	Intersection	Proposed Excavation.	SF MTA Capital Programs and Costruction	Darton Ito -	Jan 1 2020-Dec 31 2020
	CLAY ST	Intersection	Proposed Excavation.	SF MTA Capital Programs and Costruction	Darton Ito -	Jan 1 2020-Dec 31 2020
	SACRAMENTO ST	Intersection	Proposed Excavation.	SF MTA Capital Programs and Costruction	Darton Ito -	Jan 1 2020-Dec 31 2020
	MCALLISTER ST	Intersection	Proposed Excavation.	SF MTA SS - Livable Streets	Damon R Curtis -	Jun 8 2012-Jun 30 2016
	AUSTIN ST	Intersection	Proposed Excavation.	SF MTA SS - Transportation Engineering (Capital)	Cathal Hennessy -	Feb 1 2013-Dec 1 2013
	AUSTIN ST	PINE ST -	Proposed Excavation.	SF MTA SS - Transportation Engineering (Capital)	Cathal Hennessy -	Feb 1 2013-Dec 1 2013

Street Name	From St	To St	Message	Job	Contact	Dates
	BUSH ST	AUSTIN ST -	Proposed Excavation.	SF MTA SS - Transportation Engineering (Capital)	Cathal Hennessy	Feb 1 2013-Dec 1 2013
	BUSH ST	Intersection	Proposed Excavation.	SF MTA SS - Transportation Engineering (Capital)	Cathal Hennessy	Feb 1 2013-Dec 1 2013
	CALIFORNIA ST	Intersection	Proposed Excavation.	SF MTA SS - Transportation Engineering (Capital)	Cathal Hennessy	Feb 1 2013-Dec 1 2013
	CALIFORNIA ST	SACRAMENTO ST -	Proposed Excavation.	SF MTA SS - Transportation Engineering (Capital)	Cathal Hennessy	Feb 1 2013-Dec 1 2013
	CLAY ST	Intersection	Proposed Excavation.	SF MTA SS - Transportation Engineering (Capital)	Cathal Hennessy	Feb 1 2013-Dec 1 2013
	DANIEL BURNHAM CT	Intersection	Proposed Excavation.	SF MTA SS - Transportation Engineering (Capital)	Cathal Hennessy	Feb 1 2013-Dec 1 2013
	DANIEL BURNHAM CT	SUTTER ST -	Proposed Excavation.	SF MTA SS - Transportation Engineering (Capital)	Cathal Hennessy	Feb 1 2013-Dec 1 2013
	EDDY ST	Intersection	Proposed Excavation.	SF MTA SS - Transportation Engineering (Capital)	Cathal Hennessy	Feb 1 2013-Dec 1 2013
	EDDY ST	WILLOW ST -	Proposed Excavation.	SF MTA SS - Transportation Engineering (Capital)	Cathal Hennessy	Feb 1 2013-Dec 1 2013
	ELLIS ST	Intersection	Proposed Excavation.	SF MTA SS - Transportation Engineering (Capital)	Cathal Hennessy	Feb 1 2013-Dec 1 2013
	ELLIS ST	OLIVE ST -	Proposed Excavation.	SF MTA SS - Transportation Engineering (Capital)	Cathal Hennessy	Feb 1 2013-Dec 1 2013
	ELM ST	Intersection	Proposed Excavation.	SF MTA SS - Transportation Engineering (Capital)	Cathal Hennessy	Feb 1 2013-Dec 1 2013
	ELM ST	TURK ST -	Proposed Excavation.	SF MTA SS - Transportation Engineering (Capital)	Cathal Hennessy	Feb 1 2013-Dec 1 2013
	FELL ST	Intersection	Proposed Excavation.	SF MTA SS - Transportation Engineering (Capital)	Cathal Hennessy	Feb 1 2013-Dec 1 2013
	FELL ST	LINDEN ST -	Proposed Excavation.	SF MTA SS - Transportation Engineering (Capital)	Cathal Hennessy	Feb 1 2013-Dec 1 2013
	FERN ST	BUSH ST -	Proposed Excavation.	SF MTA SS - Transportation Engineering (Capital)	Cathal Hennessy	Feb 1 2013-Dec 1 2013

Street Name	From St	To St	Message	Job	Contact	Dates
	FERN ST	Intersection	Proposed Excavation.	SF MTA SS - Transportation Engineering (Capital)	Cathal Hennessy	Feb 1 2013-Dec 1 2013
	FULTON ST	Intersection	Proposed Excavation.	SF MTA SS - Transportation Engineering (Capital)	Cathal Hennessy	Feb 1 2013-Dec 1 2013
	FULTON ST	MCALLISTER ST -	Proposed Excavation.	SF MTA SS - Transportation Engineering (Capital)	Cathal Hennessy	Feb 1 2013-Dec 1 2013
	GEARY BLVD	Intersection	Proposed Excavation.	SF MTA SS - Transportation Engineering (Capital)	Cathal Hennessy	Feb 1 2013-Dec 1 2013
	GEARY BLVD	PETER YORKE WAY \ POST ST -	Proposed Excavation.	SF MTA SS - Transportation Engineering (Capital)	Cathal Hennessy	Feb 1 2013-Dec 1 2013
	GOLDEN GATE AVE	ELM ST -	Proposed Excavation.	SF MTA SS - Transportation Engineering (Capital)	Cathal Hennessy	Feb 1 2013-Dec 1 2013
	GOLDEN GATE AVE	Intersection	Proposed Excavation.	SF MTA SS - Transportation Engineering (Capital)	Cathal Hennessy	Feb 1 2013-Dec 1 2013
	GROVE ST	FULTON ST -	Proposed Excavation.	SF MTA SS - Transportation Engineering (Capital)	Cathal Hennessy	Feb 1 2013-Dec 1 2013
	GROVE ST	Intersection	Proposed Excavation.	SF MTA SS - Transportation Engineering (Capital)	Cathal Hennessy	Feb 1 2013-Dec 1 2013
	HAYES ST	Intersection	Proposed Excavation.	SF MTA SS - Transportation Engineering (Capital)	Cathal Hennessy	Feb 1 2013-Dec 1 2013
	HAYES ST	IVY ST -	Proposed Excavation.	SF MTA SS - Transportation Engineering (Capital)	Cathal Hennessy	Feb 1 2013-Dec 1 2013
	IVY ST	GROVE ST -	Proposed Excavation.	SF MTA SS - Transportation Engineering (Capital)	Cathal Hennessy	Feb 1 2013-Dec 1 2013
	IVY ST	Intersection	Proposed Excavation.	SF MTA SS - Transportation Engineering (Capital)	Cathal Hennessy	Feb 1 2013-Dec 1 2013
	LARCH ST	EDDY ST -	Proposed Excavation.	SF MTA SS - Transportation Engineering (Capital)	Cathal Hennessy	Feb 1 2013-Dec 1 2013
	LARCH ST	Intersection	Proposed Excavation.	SF MTA SS - Transportation Engineering (Capital)	Cathal Hennessy	Feb 1 2013-Dec 1 2013
	LINDEN ST	HAYES ST -	Proposed Excavation.	SF MTA SS - Transportation Engineering (Capital)	Cathal Hennessy	Feb 1 2013-Dec 1 2013

Street Name	From St	To St	Message	Job	Contact	Dates
	LINDEN ST	Intersection	Proposed Excavation.	SF MTA SS - Transportation Engineering (Capital)	Cathal Hennessy	Feb 1 2013-Dec 1 2013
	MCALLISTER ST	Intersection	Proposed Excavation.	SF MTA SS - Transportation Engineering (Capital)	Cathal Hennessy	Feb 1 2013-Dec 1 2013
	MCALLISTER ST	REDWOOD ST -	Proposed Excavation.	SF MTA SS - Transportation Engineering (Capital)	Cathal Hennessy	Feb 1 2013-Dec 1 2013
	MYRTLE ST	GEARY BLVD -	Proposed Excavation.	SF MTA SS - Transportation Engineering (Capital)	Cathal Hennessy	Feb 1 2013-Dec 1 2013
	MYRTLE ST	Intersection	Proposed Excavation.	SF MTA SS - Transportation Engineering (Capital)	Cathal Hennessy	Feb 1 2013-Dec 1 2013
	OFARRELL ST \ STARR KING WAY	Intersection	Proposed Excavation.	SF MTA SS - Transportation Engineering (Capital)	Cathal Hennessy	Feb 1 2013-Dec 1 2013
	OFARRELL ST \ STARR KING WAY	MYRTLE ST -	Proposed Excavation.	SF MTA SS - Transportation Engineering (Capital)	Cathal Hennessy	Feb 1 2013-Dec 1 2013
	OLIVE ST	Intersection	Proposed Excavation.	SF MTA SS - Transportation Engineering (Capital)	Cathal Hennessy	Feb 1 2013-Dec 1 2013
	OLIVE ST	OFARRELL ST \ STARR KING WAY -	Proposed Excavation.	SF MTA SS - Transportation Engineering (Capital)	Cathal Hennessy	Feb 1 2013-Dec 1 2013
	PETER YORKE WAY \ POST ST	DANIEL BURNHAM CT -	Proposed Excavation.	SF MTA SS - Transportation Engineering (Capital)	Cathal Hennessy	Feb 1 2013-Dec 1 2013
	PETER YORKE WAY \ POST ST	Intersection	Proposed Excavation.	SF MTA SS - Transportation Engineering (Capital)	Cathal Hennessy	Feb 1 2013-Dec 1 2013
	PINE ST	CALIFORNIA ST -	Proposed Excavation.	SF MTA SS - Transportation Engineering (Capital)	Cathal Hennessy	Feb 1 2013-Dec 1 2013
	PINE ST	Intersection	Proposed Excavation.	SF MTA SS - Transportation Engineering (Capital)	Cathal Hennessy	Feb 1 2013-Dec 1 2013
	REDWOOD ST	GOLDEN GATE AVE -	Proposed Excavation.	SF MTA SS - Transportation Engineering (Capital)	Cathal Hennessy	Feb 1 2013-Dec 1 2013
	REDWOOD ST	Intersection	Proposed Excavation.	SF MTA SS - Transportation Engineering (Capital)	Cathal Hennessy	Feb 1 2013-Dec 1 2013
	SACRAMENTO ST	CLAY ST -	Proposed Excavation.	SF MTA SS - Transportation Engineering (Capital)	Cathal Hennessy	Feb 1 2013-Dec 1 2013

Street Name	From St	To St	Message	Job	Contact	Dates
	SACRAMENTO ST	Intersection	Proposed Excavation.	SF MTA SS - Transportation Engineering (Capital)	Cathal Hennessy -	Feb 1 2013-Dec 1 2013
	SUTTER ST	FERN ST -	Proposed Excavation.	SF MTA SS - Transportation Engineering (Capital)	Cathal Hennessy -	Feb 1 2013-Dec 1 2013
	SUTTER ST	Intersection	Proposed Excavation.	SF MTA SS - Transportation Engineering (Capital)	Cathal Hennessy -	Feb 1 2013-Dec 1 2013
	TURK ST	Intersection	Proposed Excavation.	SF MTA SS - Transportation Engineering (Capital)	Cathal Hennessy -	Feb 1 2013-Dec 1 2013
	TURK ST	LARCH ST -	Proposed Excavation.	SF MTA SS - Transportation Engineering (Capital)	Cathal Hennessy -	Feb 1 2013-Dec 1 2013
	WILLOW ST	ELLIS ST -	Proposed Excavation.	SF MTA SS - Transportation Engineering (Capital)	Cathal Hennessy -	Feb 1 2013-Dec 1 2013
	WILLOW ST	Intersection	Proposed Excavation.	SF MTA SS - Transportation Engineering (Capital)	Cathal Hennessy -	Feb 1 2013-Dec 1 2013
	ELM ST	Intersection	Proposed Excavation.	SF Planning	Adam Varat -	Jan 1 2020-Dec 31 2020
	ELM ST	TURK ST -	Proposed Excavation.	SF Planning	Adam Varat -	Jan 1 2020-Dec 31 2020
	FELL ST	Intersection	Proposed Excavation.	SF Planning	Adam Varat -	Jan 1 2020-Dec 31 2020
	FELL ST	LINDEN ST -	Proposed Excavation.	SF Planning	Adam Varat -	Jan 1 2020-Dec 31 2020
	FULTON ST	Intersection	Proposed Excavation.	SF Planning	Adam Varat -	Jan 1 2020-Dec 31 2020
	FULTON ST	MCALLISTER ST -	Proposed Excavation.	SF Planning	Adam Varat -	Jan 1 2020-Dec 31 2020
	GOLDEN GATE AVE	ELM ST -	Proposed Excavation.	SF Planning	Adam Varat -	Jan 1 2020-Dec 31 2020
	GOLDEN GATE AVE	Intersection	Proposed Excavation.	SF Planning	Adam Varat -	Jan 1 2020-Dec 31 2020
	GROVE ST	FULTON ST -	Proposed Excavation.	SF Planning	Adam Varat -	Jan 1 2020-Dec 31 2020
	GROVE ST	Intersection	Proposed Excavation.	SF Planning	Adam Varat -	Jan 1 2020-Dec 31 2020
	HAYES ST	Intersection	Proposed Excavation.	SF Planning	Adam Varat -	Jan 1 2020-Dec 31 2020
	HAYES ST	IVY ST -	Proposed Excavation.	SF Planning	Adam Varat -	Jan 1 2020-Dec 31 2020
	IVY ST	GROVE ST -	Proposed Excavation.	SF Planning	Adam Varat -	Jan 1 2020-Dec 31 2020
	IVY ST	Intersection	Proposed Excavation.	SF Planning	Adam Varat -	Jan 1 2020-Dec 31 2020
	LINDEN ST	HAYES ST -	Proposed Excavation.	SF Planning	Adam Varat -	Jan 1 2020-Dec 31 2020
	LINDEN ST	Intersection	Proposed Excavation.	SF Planning	Adam Varat -	Jan 1 2020-Dec 31 2020
	MCALLISTER ST	Intersection	Proposed Excavation.	SF Planning	Adam Varat -	Jan 1 2020-Dec 31 2020
	MCALLISTER ST	REDWOOD ST -	Proposed Excavation.	SF Planning	Adam Varat -	Jan 1 2020-Dec 31 2020
	REDWOOD ST	GOLDEN GATE AVE -	Proposed Excavation.	SF Planning	Adam Varat -	Jan 1 2020-Dec 31 2020
	REDWOOD ST	Intersection	Proposed Excavation.	SF Planning	Adam Varat -	Jan 1 2020-Dec 31 2020
	TURK ST	Intersection	Proposed Excavation.	SF Planning	Adam Varat -	Jan 1 2020-Dec 31 2020
	GROVE ST	Intersection	Proposed Excavation.	SF Planning	Adam Varat -	Jan 1 2020-Dec 31 2020
	HAYES ST	Intersection	Proposed Excavation.	SF Planning	Adam Varat -	Jan 1 2020-Dec 31 2020
	HAYES ST	Intersection	Proposed Excavation.	SF Planning	Adam Varat -	Jan 1 2020-Dec 31 2020
	IVY ST	Intersection	Proposed Excavation.	SF Planning	Adam Varat -	Jan 1 2020-Dec 31 2020

Street Name	From St	To St	Message	Job	Contact	Dates
	LINDEN ST	Intersection	Proposed Excavation.	SF Planning	Adam Varat -	Jan 1 2020-Dec 31 2020
	ELLIS ST	Intersection	Prior to performing any construction, all CCSF survey monuments shall be referenced by a licensed Land Surveyor on a Corner Record or a Record of Survey, if any construction will take place within 10ft of the monument. For any questions, please call Mapping at #554-5827	Stone or Concrete Monument		
	GEARY BLVD	PETER YORKE WAY \ POST ST -	Prior to performing any construction, all CCSF survey monuments shall be referenced by a licensed Land Surveyor on a Corner Record or a Record of Survey, if any construction will take place within 10ft of the monument. For any questions, please call Mapping at #554-5827	Stone or Concrete Monument		
	OFARRELL ST \ STARR KING WAY	Intersection	Prior to performing any construction, all CCSF survey monuments shall be referenced by a licensed Land Surveyor on a Corner Record or a Record of Survey, if any construction will take place within 10ft of the monument. For any questions, please call Mapping at #554-5827	Stone or Concrete Monument		
	OLIVE ST	OFARRELL ST \ STARR KING WAY -	Prior to performing any construction, all CCSF survey monuments shall be referenced by a licensed Land Surveyor on a Corner Record or a Record of Survey, if any construction will take place within 10ft of the monument. For any questions, please call Mapping at #554-5827	Stone or Concrete Monument		
	PETER YORKE WAY \ POST ST	Intersection	Prior to performing any construction, all CCSF survey monuments shall be referenced by a licensed Land Surveyor on a Corner Record or a Record of Survey, if any construction will take place within 10ft of the monument. For any questions, please call Mapping at #554-5827	Stone or Concrete Monument		
FULTON ST						
	FRANKLIN ST	Intersection	Conflict with existing Street Use Permit.	12B-0106	Refer to Agent - Refer to Agent	
	FRANKLIN ST	Intersection	Conflict with existing Street Use Permit.	12B-0107	Refer to Agent - Refer to Agent	
	FRANKLIN ST	Intersection	Conflict with existing Street Use Permit.	12B-0111	Refer to Agent - Refer to Agent	
	FRANKLIN ST	Intersection	Conflict with existing Street Use Permit.	12B-0119	Refer to Agent - Refer to Agent	
	FRANKLIN ST	Intersection	Conflict with existing Street Use Permit.	12B-0122	Refer to Agent - Refer to Agent	
	FRANKLIN ST	Intersection	Conflict with existing Street Use Permit.	12B-0124	Refer to Agent - Refer to Agent	

Street Name	From St	To St	Message	Job	Contact	Dates
	FRANKLIN ST	Intersection	Conflict with existing Street Use Permit.	12B-0131	Refer to Agent - Refer to Agent	
	FRANKLIN ST	Intersection	Conflict with existing Street Use Permit.	13B-0009	Refer to Agent - Refer to Agent	
	FRANKLIN ST	Intersection	Conflict with existing Street Use Permit.	13B-0017	Refer to Agent - Refer to Agent	
	FRANKLIN ST	Intersection	Conflict with existing Street Use Permit.	13B-0037	Refer to Agent - Refer to Agent	
	FRANKLIN ST	Intersection	Conflict with existing Street Use Permit.	13B-0040	Refer to Agent - Refer to Agent	
	FRANKLIN ST	Intersection	Conflict with existing Street Use Permit.	13B-0041	Refer to Agent - Refer to Agent	
	FRANKLIN ST	GOUGH ST -	Banners are allowed on this street	N/A		
	FRANKLIN ST	GOUGH ST -	Caltrans Jurisdiction call (510) 286-4424.	N/A		
	FRANKLIN ST	GOUGH ST -	DPT Blue Book Traffic Restriction. Time of day during which lanes must be kept clear: NORTH 7AM - 9AM 3PM - 7PM MONDAY THROUGH FRIDAY // SOUTH 7AM - 9AM 3PM - 7PM MONDAY THROUGH FRIDAY	N/A		
	FRANKLIN ST	Intersection	Please refer to Figure 12 of Section 9.4(A) of the DPW Order No. 171,442 for special conditions for excavation in the vicinity of AWSS.	N/A		
	FRANKLIN ST	Intersection	Under G095 requirement, Contractor shall contact Muni Overhead Line Division of any work 10 feet in horizontal or vertical direction of overhead lines. Contact: Tim Lipps @ (415) 554-9227	N/A		
	FRANKLIN ST	Intersection	Proposed Paving.	PAVING	Au Bui -	Aug 12 2013-Mar 28 2014
	FRANKLIN ST	Intersection	Proposed Paving.	PAVING	Au Bui -	Jul 10 2013-Mar 28 2014
	FRANKLIN ST	Intersection	Proposed Excavation.	SF DPW IDC - Streets & Highways	Au Bui -	Aug 12 2013-Mar 28 2014
	FRANKLIN ST	Intersection	Proposed Excavation.	SF DPW IDC - Streets & Highways	Au Bui -	Jul 10 2013-Mar 28 2014
	FRANKLIN ST	Intersection	Proposed Excavation.	SF MTA SS - Transportation Engineering (Capital)	Cathal Hennessy -	Feb 1 2013-Dec 1 2013
	FRANKLIN ST	Intersection	Proposed Excavation.	SF Planning	Adam Varat -	Jan 1 2020-Dec 31 2020
GEARY BLVD						
	GEARY ST \ VAN NESS AVE	FRANKLIN ST -	Conflict with existing Street Use Permit.	11B-0098	Refer to Agent - Refer to Agent	
	GEARY ST \ VAN NESS AVE	FRANKLIN ST -	Conflict with existing Street Use Permit.	12B-0023	Refer to Agent - Refer to Agent	
	GEARY ST \ VAN NESS AVE	FRANKLIN ST -	Conflict with existing Street Use Permit.	12B-0025	Refer to Agent - Refer to Agent	
	FRANKLIN ST	Intersection	Conflict with existing Street Use Permit.	12B-0033	Refer to Agent - Refer to Agent	
	FRANKLIN ST	Intersection	Conflict with existing Street Use Permit.	12B-0043	Refer to Agent - Refer to Agent	

Street Name	From St	To St	Message	Job	Contact	Dates
	FRANKLIN ST	Intersection	Conflict with existing Street Use Permit.	12B-0080	Refer to Agent - Refer to Agent	
	FRANKLIN ST	Intersection	Conflict with existing Street Use Permit.	12B-0090	Refer to Agent - Refer to Agent	
	FRANKLIN ST	Intersection	Conflict with existing Street Use Permit.	12B-0104	Refer to Agent - Refer to Agent	
	GEARY ST \ VAN NESS AVE	FRANKLIN ST -	Conflict with existing Street Use Permit.	12B-0104	Refer to Agent - Refer to Agent	
	FRANKLIN ST	Intersection	Conflict with existing Street Use Permit.	12B-0107	Refer to Agent - Refer to Agent	
	FRANKLIN ST	Intersection	Conflict with existing Street Use Permit.	12B-0111	Refer to Agent - Refer to Agent	
	FRANKLIN ST	Intersection	Conflict with existing Street Use Permit.	12B-0119	Refer to Agent - Refer to Agent	
	FRANKLIN ST	Intersection	Conflict with existing Street Use Permit.	12B-0122	Refer to Agent - Refer to Agent	
	FRANKLIN ST	Intersection	Conflict with existing Street Use Permit.	12B-0124	Refer to Agent - Refer to Agent	
	FRANKLIN ST	Intersection	Conflict with existing Street Use Permit.	12B-0127	Refer to Agent - Refer to Agent	
	FRANKLIN ST	Intersection	Conflict with existing Street Use Permit.	12B-0131	Refer to Agent - Refer to Agent	
	FRANKLIN ST	Intersection	Conflict with existing Street Use Permit.	13B-0009	Refer to Agent - Refer to Agent	
	FRANKLIN ST	Intersection	Conflict with existing Street Use Permit.	13B-0012	Refer to Agent - Refer to Agent	
	FRANKLIN ST	Intersection	Conflict with existing Street Use Permit.	13B-0017	Refer to Agent - Refer to Agent	
	GEARY ST \ VAN NESS AVE	FRANKLIN ST -	Conflict with existing Street Use Permit.	13B-0034	Refer to Agent - Refer to Agent	
	GEARY ST \ VAN NESS AVE	FRANKLIN ST -	Conflict with existing Street Use Permit.	13B-0035	Refer to Agent - Refer to Agent	
	FRANKLIN ST	Intersection	Conflict with existing Street Use Permit.	13B-0040	Refer to Agent - Refer to Agent	
	FRANKLIN ST	Intersection	Conflict with existing Street Use Permit.	13B-0045	Refer to Agent - Refer to Agent	
	FRANKLIN ST	Intersection	Please refer to Figure 12 of Section 9.4(A) of the DPW Order No. 171,442 for special conditions for excavation in the vicinity of AWSS.	N/A		
	FRANKLIN ST	Intersection	Red light photo enforcement equipment located near intersection. Excavating parties are responsible for any damage to these facilities incurred by their excavation activity. For more information, contact David Valle-Schwenk of DPT at 415-554-2366.	N/A		
	GEARY ST \ VAN NESS AVE	FRANKLIN ST -	DPT Blue Book Traffic Restriction. Time of day during which lanes must be kept clear: NORTH 7AM - 9AM 3PM - 7PM MONDAY THROUGH FRIDAY // SOUTH 7AM - 9AM 3PM - 7PM MONDAY THROUGH FRIDAY	N/A		
	GEARY ST \ VAN NESS AVE	FRANKLIN ST -	Please refer to Figure 12 of Section 9.4(A) of the DPW Order No. 171,442 for special conditions for excavation in the vicinity of AWSS.	N/A		

Street Name	From St	To St	Message	Job	Contact	Dates
	GEARY ST \ VAN NESS AVE	FRANKLIN ST -	Red light photo enforcement equipment located near intersection. Excavating parties are responsible for any damage to these facilities incurred by their excavation activity. For more information, contact David Valle-Schwenk of DPT at 415-554-2366.	N/A		
	FRANKLIN ST	Intersection	Proposed Paving.	PAVING	Au Bui -	Aug 12 2013-Mar 28 2014
	FRANKLIN ST	Intersection	Proposed Paving.	PAVING	Au Bui -	Jul 10 2013-Mar 28 2014
	GEARY ST \ VAN NESS AVE	FRANKLIN ST -	Proposed Excavation.	PG&E	Mark Jackanich -	Mar 11 2013-Aug 3 2015
	FRANKLIN ST	Intersection	Proposed Excavation.	SF DPW IDC - Streets & Highways	Au Bui -	Aug 12 2013-Mar 28 2014
	FRANKLIN ST	Intersection	Proposed Excavation.	SF DPW IDC - Streets & Highways	Au Bui -	Jul 10 2013-Mar 28 2014
	FRANKLIN ST	Intersection	Proposed Excavation.	SF MTA Capital Programs and Costruction	Darton Ito -	Jan 1 2020-Dec 31 2020
	GEARY ST \ VAN NESS AVE	FRANKLIN ST -	Proposed Excavation.	SF MTA Capital Programs and Costruction	Darton Ito -	Jan 1 2020-Dec 31 2020
	FRANKLIN ST	Intersection	Proposed Excavation.	SF MTA Capital Programs and Costruction	Darton Ito -	Jan 1 2020-Dec 31 2020
	GEARY ST \ VAN NESS AVE	FRANKLIN ST -	Proposed Excavation.	SF MTA Capital Programs and Costruction	Darton Ito -	Jan 1 2020-Dec 31 2020
	FRANKLIN ST	Intersection	Proposed Excavation.	SF MTA SS - Transportation Engineering (Capital)	Cathal Hennessy -	Feb 1 2013-Dec 1 2013
GOLDEN GATE AVE						
	FRANKLIN ST	Intersection	Conflict with existing Street Use Permit.	12B-0033	Refer to Agent - Refer to Agent	
	FRANKLIN ST	Intersection	Conflict with existing Street Use Permit.	12B-0049	Refer to Agent - Refer to Agent	
	FRANKLIN ST	Intersection	Conflict with existing Street Use Permit.	12B-0065	Refer to Agent - Refer to Agent	
	FRANKLIN ST	Intersection	Conflict with existing Street Use Permit.	12B-0090	Refer to Agent - Refer to Agent	
	FRANKLIN ST	Intersection	Conflict with existing Street Use Permit.	12B-0106	Refer to Agent - Refer to Agent	
	FRANKLIN ST	Intersection	Conflict with existing Street Use Permit.	12B-0107	Refer to Agent - Refer to Agent	
	FRANKLIN ST	Intersection	Conflict with existing Street Use Permit.	12B-0111	Refer to Agent - Refer to Agent	
	FRANKLIN ST	Intersection	Conflict with existing Street Use Permit.	12B-0119	Refer to Agent - Refer to Agent	
	FRANKLIN ST	Intersection	Conflict with existing Street Use Permit.	12B-0122	Refer to Agent - Refer to Agent	
	FRANKLIN ST	Intersection	Conflict with existing Street Use Permit.	12B-0124	Refer to Agent - Refer to Agent	

Street Name	From St	To St	Message	Job	Contact	Dates
	FRANKLIN ST	Intersection	Conflict with existing Street Use Permit.	12B-0131	Refer to Agent - Refer to Agent	
	FRANKLIN ST	Intersection	Conflict with existing Street Use Permit.	13B-0009	Refer to Agent - Refer to Agent	
	FRANKLIN ST	Intersection	Conflict with existing Street Use Permit.	13B-0017	Refer to Agent - Refer to Agent	
	FRANKLIN ST	Intersection	Conflict with existing Street Use Permit.	13B-0037	Refer to Agent - Refer to Agent	
	FRANKLIN ST	Intersection	Conflict with existing Street Use Permit.	13B-0040	Refer to Agent - Refer to Agent	
	FRANKLIN ST	Intersection	Conflict with existing Street Use Permit.	13B-0041	Refer to Agent - Refer to Agent	
	FRANKLIN ST	Intersection	Please refer to Figure 12 of Section 9.4(A) of the DPW Order No. 171,442 for special conditions for excavation in the vicinity of AWSS.	N/A		
	FRANKLIN ST	Intersection	Proposed Paving.	PAVING	Au Bui -	Aug 12 2013-Mar 28 2014
	FRANKLIN ST	Intersection	Proposed Paving.	PAVING	Au Bui -	Jul 10 2013-Mar 28 2014
	FRANKLIN ST	Intersection	Proposed Excavation.	SF MTA Capital Programs and Costruction	Darton Ito -	Jan 1 2020-Dec 31 2020
	FRANKLIN ST	Intersection	Proposed Excavation.	SF MTA SS - Transportatio n Engineering (Capital)	Cathal Hennessy -	Feb 1 2013-Dec 1 2013
	FRANKLIN ST	Intersection	Proposed Excavation.	SF Planning	Adam Varat -	Jan 1 2020-Dec 31 2020
GOUGH ST						
	ELM ST	TURK ST -	Conflict with existing Street Use Permit.	12B-0020	Refer to Agent - Refer to Agent	
	GROVE ST	FULTON ST -	Conflict with existing Street Use Permit.	12B-0020	Refer to Agent - Refer to Agent	
	GROVE ST	FULTON ST -	Conflict with existing Street Use Permit.	12B-0026	Refer to Agent - Refer to Agent	
	ELM ST	TURK ST -	Conflict with existing Street Use Permit.	12B-0033	Refer to Agent - Refer to Agent	
	GROVE ST	FULTON ST -	Conflict with existing Street Use Permit.	12B-0033	Refer to Agent - Refer to Agent	
	ELM ST	TURK ST -	Conflict with existing Street Use Permit.	12B-0040	Refer to Agent - Refer to Agent	
	GROVE ST	FULTON ST -	Conflict with existing Street Use Permit.	12B-0040	Refer to Agent - Refer to Agent	
	ELM ST	TURK ST -	Conflict with existing Street Use Permit.	12B-0049	Refer to Agent - Refer to Agent	
	GROVE ST	FULTON ST -	Conflict with existing Street Use Permit.	12B-0049	Refer to Agent - Refer to Agent	
	ELM ST	TURK ST -	Conflict with existing Street Use Permit.	12B-0056	Refer to Agent - Refer to Agent	
	GROVE ST	FULTON ST -	Conflict with existing Street Use Permit.	12B-0056	Refer to Agent - Refer to Agent	
	ELM ST	TURK ST -	Conflict with existing Street Use Permit.	12B-0059	Refer to Agent - Refer to Agent	
	GROVE ST	FULTON ST -	Conflict with existing Street Use Permit.	12B-0059	Refer to Agent - Refer to Agent	
	ELM ST	TURK ST -	Conflict with existing Street Use Permit.	12B-0065	Refer to Agent - Refer to Agent	
	GROVE ST	FULTON ST -	Conflict with existing Street Use Permit.	12B-0065	Refer to Agent - Refer to Agent	

"IMPROVING THE QUALITY OF LIFE IN SAN FRANCISCO" We are dedicated individuals committed to teamwork, customer service and continuous imrovement in partnership with the community.

Customer Service

Teamwork

Continuous Improvement

Street Name	From St	To St	Message	Job	Contact	Dates
	TURK ST	Intersection	Conflict with existing Street Use Permit.	12B-0065	Refer to Agent - Refer to Agent	
	GROVE ST	FULTON ST -	Conflict with existing Street Use Permit.	12B-0069	Refer to Agent - Refer to Agent	
	ELM ST	TURK ST -	Conflict with existing Street Use Permit.	12B-0097	Refer to Agent - Refer to Agent	
	GROVE ST	FULTON ST -	Conflict with existing Street Use Permit.	12B-0097	Refer to Agent - Refer to Agent	
	ELM ST	TURK ST -	Conflict with existing Street Use Permit.	12B-0106	Refer to Agent - Refer to Agent	
	GROVE ST	FULTON ST -	Conflict with existing Street Use Permit.	12B-0106	Refer to Agent - Refer to Agent	
	TURK ST	Intersection	Conflict with existing Street Use Permit.	12B-0106	Refer to Agent - Refer to Agent	
	ELM ST	TURK ST -	Conflict with existing Street Use Permit.	12B-0107	Refer to Agent - Refer to Agent	
	GROVE ST	FULTON ST -	Conflict with existing Street Use Permit.	12B-0107	Refer to Agent - Refer to Agent	
	TURK ST	Intersection	Conflict with existing Street Use Permit.	12B-0107	Refer to Agent - Refer to Agent	
	ELM ST	TURK ST -	Conflict with existing Street Use Permit.	12B-0111	Refer to Agent - Refer to Agent	
	GROVE ST	FULTON ST -	Conflict with existing Street Use Permit.	12B-0111	Refer to Agent - Refer to Agent	
	TURK ST	Intersection	Conflict with existing Street Use Permit.	12B-0111	Refer to Agent - Refer to Agent	
	ELM ST	TURK ST -	Conflict with existing Street Use Permit.	12B-0116	Refer to Agent - Refer to Agent	
	GROVE ST	FULTON ST -	Conflict with existing Street Use Permit.	12B-0116	Refer to Agent - Refer to Agent	
	ELM ST	TURK ST -	Conflict with existing Street Use Permit.	12B-0117	Refer to Agent - Refer to Agent	
	GROVE ST	FULTON ST -	Conflict with existing Street Use Permit.	12B-0117	Refer to Agent - Refer to Agent	
	ELM ST	TURK ST -	Conflict with existing Street Use Permit.	12B-0118	Refer to Agent - Refer to Agent	
	GROVE ST	FULTON ST -	Conflict with existing Street Use Permit.	12B-0118	Refer to Agent - Refer to Agent	
	ELM ST	TURK ST -	Conflict with existing Street Use Permit.	12B-0119	Refer to Agent - Refer to Agent	
	GROVE ST	FULTON ST -	Conflict with existing Street Use Permit.	12B-0119	Refer to Agent - Refer to Agent	
	TURK ST	Intersection	Conflict with existing Street Use Permit.	12B-0119	Refer to Agent - Refer to Agent	
	ELM ST	TURK ST -	Conflict with existing Street Use Permit.	12B-0122	Refer to Agent - Refer to Agent	
	GROVE ST	FULTON ST -	Conflict with existing Street Use Permit.	12B-0122	Refer to Agent - Refer to Agent	
	TURK ST	Intersection	Conflict with existing Street Use Permit.	12B-0122	Refer to Agent - Refer to Agent	
	ELM ST	TURK ST -	Conflict with existing Street Use Permit.	12B-0124	Refer to Agent - Refer to Agent	
	GROVE ST	FULTON ST -	Conflict with existing Street Use Permit.	12B-0124	Refer to Agent - Refer to Agent	
	TURK ST	Intersection	Conflict with existing Street Use Permit.	12B-0124	Refer to Agent - Refer to Agent	
	ELM ST	TURK ST -	Conflict with existing Street Use Permit.	12B-0131	Refer to Agent - Refer to Agent	

Street Name	From St	To St	Message	Job	Contact	Dates
	GROVE ST	FULTON ST -	Conflict with existing Street Use Permit.	12B-0131	Refer to Agent - Refer to Agent	
	TURK ST	Intersection	Conflict with existing Street Use Permit.	12B-0131	Refer to Agent - Refer to Agent	
	ELM ST	TURK ST -	Conflict with existing Street Use Permit.	13B-0009	Refer to Agent - Refer to Agent	
	GROVE ST	FULTON ST -	Conflict with existing Street Use Permit.	13B-0009	Refer to Agent - Refer to Agent	
	TURK ST	Intersection	Conflict with existing Street Use Permit.	13B-0009	Refer to Agent - Refer to Agent	
	ELM ST	TURK ST -	Conflict with existing Street Use Permit.	13B-0017	Refer to Agent - Refer to Agent	
	GROVE ST	FULTON ST -	Conflict with existing Street Use Permit.	13B-0017	Refer to Agent - Refer to Agent	
	TURK ST	Intersection	Conflict with existing Street Use Permit.	13B-0017	Refer to Agent - Refer to Agent	
	ELM ST	TURK ST -	Conflict with existing Street Use Permit.	13B-0037	Refer to Agent - Refer to Agent	
	GROVE ST	FULTON ST -	Conflict with existing Street Use Permit.	13B-0037	Refer to Agent - Refer to Agent	
	TURK ST	Intersection	Conflict with existing Street Use Permit.	13B-0037	Refer to Agent - Refer to Agent	
	ELM ST	TURK ST -	Conflict with existing Street Use Permit.	13B-0040	Refer to Agent - Refer to Agent	
	GROVE ST	FULTON ST -	Conflict with existing Street Use Permit.	13B-0040	Refer to Agent - Refer to Agent	
	TURK ST	Intersection	Conflict with existing Street Use Permit.	13B-0040	Refer to Agent - Refer to Agent	
	ELM ST	TURK ST -	Conflict with existing Street Use Permit.	13B-0041	Refer to Agent - Refer to Agent	
	GROVE ST	FULTON ST -	Conflict with existing Street Use Permit.	13B-0041	Refer to Agent - Refer to Agent	
	TURK ST	Intersection	Conflict with existing Street Use Permit.	13B-0041	Refer to Agent - Refer to Agent	
	ELM ST	TURK ST -	Banners are allowed on this street	N/A		
	ELM ST	TURK ST -	DPT Blue Book Traffic Restriction. Time of day during which lanes must be kept clear: EAST 7AM - 9AM 3PM - 7PM MONDAY THROUGH FRIDAY // WEST 7AM - 9AM 3PM - 7PM MONDAY THROUGH FRIDAY	N/A		
	GROVE ST	FULTON ST -	Banners are allowed on this street	N/A		
	GROVE ST	FULTON ST -	Caltrans Jurisdiction call (510) 286-4424.	N/A		
	GROVE ST	FULTON ST -	DPT Blue Book Traffic Restriction. Time of day during which lanes must be kept clear: EAST 7AM - 9AM 3PM - 7PM MONDAY THROUGH FRIDAY // WEST 7AM - 9AM 3PM - 7PM MONDAY THROUGH FRIDAY	N/A		
	GROVE ST	FULTON ST -	Please refer to Figure 12 of Section 9.4(A) of the DPW Order No. 171,442 for special conditions for excavation in the vicinity of AWSS.	N/A		

Street Name	From St	To St	Message	Job	Contact	Dates
	TURK ST	Intersection	Construction work on 1000 block of Turk Street must be coordinated with: Emergency Services (911). Please contact Darnisha Wright at (415) 558-3803 at least 2 weeks prior to start of construction.	N/A		Jan 1 2004-
	TURK ST	Intersection	This block has been designated as a detour route for the Central Freeway Replacement Project. Special requirements may apply. Please contact Cathal Hennessy of DPT at 554-2338 for more details.	N/A	Manito Velasco - (415) 554-2338	
	ELM ST	TURK ST -	Proposed Paving.	PAVING	Au Bui -	Jan 15 2014-Nov 17 2014
	GROVE ST	FULTON ST -	Proposed Paving.	PAVING	Au Bui -	Jan 15 2014-Nov 17 2014
	TURK ST	Intersection	Proposed Paving.	PAVING	Au Bui -	Jan 15 2014-Nov 17 2014
	ELM ST	TURK ST -	Proposed Paving.	PAVING	Au Bui -	Jan 15 2014-Nov 17 2014
	GROVE ST	FULTON ST -	Proposed Paving.	PAVING	Au Bui -	Jan 15 2014-Nov 17 2014
	TURK ST	Intersection	Proposed Paving.	PAVING	Au Bui -	Jan 15 2014-Nov 17 2014
	TURK ST	Intersection	Proposed Excavation.	SF DPW IDC - Streets & Highways	Au Bui -	Jan 15 2014-Nov 17 2014
	TURK ST	Intersection	Proposed Excavation.	SF DPW IDC - Streets & Highways	Au Bui -	Jan 15 2014-Nov 17 2014
	ELM ST	TURK ST -	Proposed Excavation.	SF DPW IDC - Streets & Highways	Au Bui -	Jan 15 2014-Nov 17 2014
	GROVE ST	FULTON ST -	Proposed Excavation.	SF DPW IDC - Streets & Highways	Au Bui -	Jan 15 2014-Nov 17 2014
	TURK ST	Intersection	Proposed Excavation.	SF DPW IDC - Streets & Highways	Au Bui -	Jan 15 2014-Nov 17 2014
	TURK ST	Intersection	Proposed Excavation.	SF DPW IDC - Streets & Highways	Au Bui -	Jan 15 2014-Nov 17 2014
	TURK ST	Intersection	Proposed Excavation.	SF MTA SS - Transportation Engineering (Capital)	Cathal Hennessy -	Feb 1 2013-Dec 1 2013
	ELM ST	TURK ST -	Proposed Excavation.	SF Planning	Adam Varat -	Jan 1 2020-Dec 31 2020
	GROVE ST	FULTON ST -	Proposed Excavation.	SF Planning	Adam Varat -	Jan 1 2020-Dec 31 2020
	TURK ST	Intersection	Proposed Excavation.	SF Planning	Adam Varat -	Jan 1 2020-Dec 31 2020
GROVE ST						
	FRANKLIN ST	Intersection	Conflict with existing Street Use Permit.	12B-0033	Refer to Agent - Refer to Agent	
	FRANKLIN ST	Intersection	Conflict with existing Street Use Permit.	12B-0036	Refer to Agent - Refer to Agent	
	FRANKLIN ST	Intersection	Conflict with existing Street Use Permit.	12B-0040	Refer to Agent - Refer to Agent	
	FRANKLIN ST	Intersection	Conflict with existing Street Use Permit.	12B-0051	Refer to Agent - Refer to Agent	
	FRANKLIN ST	Intersection	Conflict with existing Street Use Permit.	12B-0059	Refer to Agent - Refer to Agent	
	FRANKLIN ST	Intersection	Conflict with existing Street Use Permit.	12B-0067	Refer to Agent - Refer to Agent	

Street Name	From St	To St	Message	Job	Contact	Dates
	FRANKLIN ST	Intersection	Conflict with existing Street Use Permit.	12B-0106	Refer to Agent - Refer to Agent	
	FRANKLIN ST	Intersection	Conflict with existing Street Use Permit.	12B-0107	Refer to Agent - Refer to Agent	
	FRANKLIN ST	Intersection	Conflict with existing Street Use Permit.	12B-0111	Refer to Agent - Refer to Agent	
	FRANKLIN ST	Intersection	Conflict with existing Street Use Permit.	12B-0112	Refer to Agent - Refer to Agent	
	FRANKLIN ST	Intersection	Conflict with existing Street Use Permit.	12B-0116	Refer to Agent - Refer to Agent	
	FRANKLIN ST	Intersection	Conflict with existing Street Use Permit.	12B-0119	Refer to Agent - Refer to Agent	
	FRANKLIN ST	Intersection	Conflict with existing Street Use Permit.	12B-0122	Refer to Agent - Refer to Agent	
	FRANKLIN ST	Intersection	Conflict with existing Street Use Permit.	12B-0124	Refer to Agent - Refer to Agent	
	FRANKLIN ST	Intersection	Conflict with existing Street Use Permit.	12B-0131	Refer to Agent - Refer to Agent	
	FRANKLIN ST	Intersection	Conflict with existing Street Use Permit.	13B-0009	Refer to Agent - Refer to Agent	
	FRANKLIN ST	Intersection	Conflict with existing Street Use Permit.	13B-0017	Refer to Agent - Refer to Agent	
	FRANKLIN ST	Intersection	Conflict with existing Street Use Permit.	13B-0037	Refer to Agent - Refer to Agent	
	FRANKLIN ST	Intersection	Conflict with existing Street Use Permit.	13B-0039	Refer to Agent - Refer to Agent	
	FRANKLIN ST	Intersection	Conflict with existing Street Use Permit.	13B-0040	Refer to Agent - Refer to Agent	
	FRANKLIN ST	Intersection	Conflict with existing Street Use Permit.	13B-0041	Refer to Agent - Refer to Agent	
	FRANKLIN ST	Intersection	Blocks with Bicycle Route designations require special attention. For details see Section 10 of DPT's Blue Book and Section 6.3 of DPW's Order No. 171.442.	N/A		
	FRANKLIN ST	Intersection	Please refer to Figure 12 of Section 9.4(A) of the DPW Order No. 171,442 for special conditions for excavation in the vicinity of AWSS.	N/A		
	FRANKLIN ST	Intersection	Under G095 requirement, Contractor shall contact Muni Overhead Line Division of any work 10 feet in horizontal or vertical direction of overhead lines. Contact: Tim Lipps @ (415) 554-9227	N/A		
	FRANKLIN ST	Intersection	Proposed Paving.	PAVING	Au Bui -	Aug 12 2013-Mar 28 2014
	FRANKLIN ST	Intersection	Proposed Paving.	PAVING	Au Bui -	Jul 10 2013-Mar 28 2014
	FRANKLIN ST	Intersection	Proposed Excavation.	SF DPW IDC - Streets & Highways	Au Bui -	Aug 12 2013-Mar 28 2014
	FRANKLIN ST	Intersection	Proposed Excavation.	SF DPW IDC - Streets & Highways	Au Bui -	Jul 10 2013-Mar 28 2014
	FRANKLIN ST	Intersection	Proposed Excavation.	SF MTA SS - Transportation Engineering (Capital)	Cathal Hennessy -	Feb 1 2013-Dec 1 2013
	FRANKLIN ST	Intersection	Proposed Excavation.	SF Planning	Adam Varat -	Jan 1 2020-Dec 31 2020

"IMPROVING THE QUALITY OF LIFE IN SAN FRANCISCO" We are dedicated individuals committed to teamwork, customer service and continuous improvement in partnership with the community.

Customer Service

Teamwork

Continuous Improvement

Street Name	From St	To St	Message	Job	Contact	Dates
	FRANKLIN ST	Intersection	Proposed Excavation.	SF Planning	Adam Varat -	Jan 1 2020-Dec 31 2020
HAYES ST						
	VAN NESS AVE	FRANKLIN ST -	Conflict with existing Street Use Permit.	12B-0006	Refer to Agent - Refer to Agent	
	VAN NESS AVE	FRANKLIN ST -	Conflict with existing Street Use Permit.	12B-0018	Refer to Agent - Refer to Agent	
	VAN NESS AVE	FRANKLIN ST -	Conflict with existing Street Use Permit.	12B-0023	Refer to Agent - Refer to Agent	
	VAN NESS AVE	FRANKLIN ST -	Conflict with existing Street Use Permit.	12B-0025	Refer to Agent - Refer to Agent	
	FRANKLIN ST	Intersection	Conflict with existing Street Use Permit.	12B-0026	Refer to Agent - Refer to Agent	
	VAN NESS AVE	FRANKLIN ST -	Conflict with existing Street Use Permit.	12B-0029	Refer to Agent - Refer to Agent	
	VAN NESS AVE	FRANKLIN ST -	Conflict with existing Street Use Permit.	12B-0031	Refer to Agent - Refer to Agent	
	VAN NESS AVE	FRANKLIN ST -	Conflict with existing Street Use Permit.	12B-0051	Refer to Agent - Refer to Agent	
	VAN NESS AVE	FRANKLIN ST -	Conflict with existing Street Use Permit.	12B-0052	Refer to Agent - Refer to Agent	
	FRANKLIN ST	Intersection	Conflict with existing Street Use Permit.	12B-0056	Refer to Agent - Refer to Agent	
	VAN NESS AVE	FRANKLIN ST -	Conflict with existing Street Use Permit.	12B-0067	Refer to Agent - Refer to Agent	
	VAN NESS AVE	FRANKLIN ST -	Conflict with existing Street Use Permit.	12B-0090	Refer to Agent - Refer to Agent	
	VAN NESS AVE	FRANKLIN ST -	Conflict with existing Street Use Permit.	12B-0093	Refer to Agent - Refer to Agent	
	FRANKLIN ST	Intersection	Conflict with existing Street Use Permit.	12B-0107	Refer to Agent - Refer to Agent	
	FRANKLIN ST	Intersection	Conflict with existing Street Use Permit.	12B-0111	Refer to Agent - Refer to Agent	
	FRANKLIN ST	Intersection	Conflict with existing Street Use Permit.	12B-0112	Refer to Agent - Refer to Agent	
	VAN NESS AVE	FRANKLIN ST -	Conflict with existing Street Use Permit.	12B-0112	Refer to Agent - Refer to Agent	
	VAN NESS AVE	FRANKLIN ST -	Conflict with existing Street Use Permit.	12B-0116	Refer to Agent - Refer to Agent	
	VAN NESS AVE	FRANKLIN ST -	Conflict with existing Street Use Permit.	12B-0117	Refer to Agent - Refer to Agent	
	FRANKLIN ST	Intersection	Conflict with existing Street Use Permit.	12B-0119	Refer to Agent - Refer to Agent	
	VAN NESS AVE	FRANKLIN ST -	Conflict with existing Street Use Permit.	12B-0119	Refer to Agent - Refer to Agent	
	FRANKLIN ST	Intersection	Conflict with existing Street Use Permit.	12B-0122	Refer to Agent - Refer to Agent	
	FRANKLIN ST	Intersection	Conflict with existing Street Use Permit.	12B-0124	Refer to Agent - Refer to Agent	
	VAN NESS AVE	FRANKLIN ST -	Conflict with existing Street Use Permit.	12B-0124	Refer to Agent - Refer to Agent	
	FRANKLIN ST	Intersection	Conflict with existing Street Use Permit.	12B-0131	Refer to Agent - Refer to Agent	
	VAN NESS AVE	FRANKLIN ST -	Conflict with existing Street Use Permit.	12B-0131	Refer to Agent - Refer to Agent	
	FRANKLIN ST	Intersection	Conflict with existing Street Use Permit.	12TS-0138	Jana Lord 510-446-7234 - Jana Lord 510-446-7234	

Street Name	From St	To St	Message	Job	Contact	Dates
	FRANKLIN ST	Intersection	Conflict with existing Street Use Permit.	13B-0009	Refer to Agent - Refer to Agent	
	FRANKLIN ST	Intersection	Conflict with existing Street Use Permit.	13B-0017	Refer to Agent - Refer to Agent	
	VAN NESS AVE	FRANKLIN ST -	Conflict with existing Street Use Permit.	13B-0017	Refer to Agent - Refer to Agent	
	FRANKLIN ST	Intersection	Conflict with existing Street Use Permit.	13B-0020	Refer to Agent - Refer to Agent	
	VAN NESS AVE	FRANKLIN ST -	Conflict with existing Street Use Permit.	13B-0020	Refer to Agent - Refer to Agent	
	VAN NESS AVE	FRANKLIN ST -	Conflict with existing Street Use Permit.	13B-0021	Refer to Agent - Refer to Agent	
	VAN NESS AVE	FRANKLIN ST -	Conflict with existing Street Use Permit.	13B-0034	Refer to Agent - Refer to Agent	
	VAN NESS AVE	FRANKLIN ST -	Conflict with existing Street Use Permit.	13B-0035	Refer to Agent - Refer to Agent	
	FRANKLIN ST	Intersection	Conflict with existing Street Use Permit.	13B-0039	Refer to Agent - Refer to Agent	
	VAN NESS AVE	FRANKLIN ST -	Conflict with existing Street Use Permit.	13B-0039	Refer to Agent - Refer to Agent	
	FRANKLIN ST	Intersection	Conflict with existing Street Use Permit.	13B-0040	Refer to Agent - Refer to Agent	
	FRANKLIN ST	Intersection	Please refer to Figure 12 of Section 9.4(A) of the DPW Order No. 171,442 for special conditions for excavation in the vicinity of AWSS.	N/A		
	FRANKLIN ST	Intersection	Under G095 requirement, Contractor shall contact Muni Overhead Line Division of any work 10 feet in horizontal or vertical direction of overhead lines. Contact: Tim Lipps @ (415) 554-9227	N/A		
	VAN NESS AVE	FRANKLIN ST -	Banners are allowed on this street	N/A		
	VAN NESS AVE	FRANKLIN ST -	DPT Blue Book Traffic Restriction. Time of day during which lanes must be kept clear: NORTH 7AM - 7PM EVERYDAY // SOUTH 7AM - 7PM EVERYDAY	N/A		
	VAN NESS AVE	FRANKLIN ST -	Under G095 requirement, Contractor shall contact Muni Overhead Line Division of any work 10 feet in horizontal or vertical direction of overhead lines. Contact: Tim Lipps @ (415) 554-9227	N/A		
	FRANKLIN ST	Intersection	This block has been designated as a detour route for the Central Freeway Replacement Project. Special requirements may apply. Please contact Cathal Hennessy of DPT at 554-2338 for more details.	N/A	Manito Velasco - (415) 554-2338	
	VAN NESS AVE	FRANKLIN ST -	This block has been designated as a detour route for the Central Freeway Replacement Project. Special requirements may apply. Please contact Cathal Hennessy of DPT at 554-2338 for more details.	N/A	Manito Velasco - (415) 554-2338	

Street Name	From St	To St	Message	Job	Contact	Dates
	FRANKLIN ST	Intersection	Proposed Paving.	PAVING	Richard Lee -	Sep 1 2014-May 23 2015
	VAN NESS AVE	FRANKLIN ST -	Proposed Paving.	PAVING	Richard Lee -	Sep 1 2014-May 23 2015
	FRANKLIN ST	Intersection	Proposed Paving.	PAVING	Richard Lee -	Sep 1 2014-Jun 23 2015
	VAN NESS AVE	FRANKLIN ST -	Proposed Paving.	PAVING	Richard Lee -	Sep 1 2014-Jun 23 2015
	FRANKLIN ST	Intersection	Proposed Excavation.	SF DPW IDC - Streets & Highways	Au Bui -	Aug 12 2013-Mar 28 2014
	FRANKLIN ST	Intersection	Proposed Excavation.	SF DPW IDC - Streets & Highways	Au Bui -	Jul 10 2013-Mar 28 2014
	FRANKLIN ST	Intersection	Proposed Excavation.	SF DPW IDC - Streets & Highways	Au Bui -	Aug 12 2013-Mar 28 2014
	FRANKLIN ST	Intersection	Proposed Excavation.	SF DPW IDC - Streets & Highways	Au Bui -	Jul 10 2013-Mar 28 2014
	FRANKLIN ST	Intersection	Proposed Excavation.	SF MTA SS - Transportation Engineering (Capital)	Cathal Hennessy -	Feb 1 2013-Dec 1 2013
	FRANKLIN ST	Intersection	Proposed Excavation.	SF Planning	Adam Varat -	Jan 1 2020-Dec 31 2020
	FRANKLIN ST	Intersection	Proposed Excavation.	SF Planning	Adam Varat -	Jan 1 2020-Dec 31 2020
	FRANKLIN ST	Intersection	Proposed Excavation.	SF Planning	Adam Varat -	Jan 1 2020-Dec 31 2020
IVY ST						
	FRANKLIN ST	Intersection	Conflict with existing Street Use Permit.	12B-0107	Refer to Agent - Refer to Agent	
	FRANKLIN ST	Intersection	Conflict with existing Street Use Permit.	12B-0111	Refer to Agent - Refer to Agent	
	FRANKLIN ST	Intersection	Conflict with existing Street Use Permit.	12B-0112	Refer to Agent - Refer to Agent	
	FRANKLIN ST	Intersection	Conflict with existing Street Use Permit.	12B-0119	Refer to Agent - Refer to Agent	
	FRANKLIN ST	Intersection	Conflict with existing Street Use Permit.	12B-0122	Refer to Agent - Refer to Agent	
	FRANKLIN ST	Intersection	Conflict with existing Street Use Permit.	12B-0124	Refer to Agent - Refer to Agent	
	FRANKLIN ST	Intersection	Conflict with existing Street Use Permit.	12B-0131	Refer to Agent - Refer to Agent	
	FRANKLIN ST	Intersection	Conflict with existing Street Use Permit.	13B-0009	Refer to Agent - Refer to Agent	
	FRANKLIN ST	Intersection	Conflict with existing Street Use Permit.	13B-0017	Refer to Agent - Refer to Agent	
	FRANKLIN ST	Intersection	Conflict with existing Street Use Permit.	13B-0039	Refer to Agent - Refer to Agent	
	FRANKLIN ST	Intersection	Conflict with existing Street Use Permit.	13B-0040	Refer to Agent - Refer to Agent	
	FRANKLIN ST	Intersection	Please refer to Figure 12 of Section 9.4(A) of the DPW Order No. 171,442 for special conditions for excavation in the vicinity of AWSS.	N/A		
	FRANKLIN ST	Intersection	Under G095 requirement, Contractor shall contact Muni Overhead Line Division of any work 10 feet in horizontal or vertical direction of overhead lines. Contact: Tim Lipps @ (415) 554-9227	N/A		

Street Name	From St	To St	Message	Job	Contact	Dates
	FRANKLIN ST	Intersection	Proposed Paving.	PAVING	Au Bui -	Aug 12 2013-Mar 28 2014
	FRANKLIN ST	Intersection	Proposed Paving.	PAVING	Au Bui -	Jul 10 2013-Mar 28 2014
	FRANKLIN ST	Intersection	Proposed Excavation.	SF DPW IDC - Streets & Highways	Au Bui -	Aug 12 2013-Mar 28 2014
	FRANKLIN ST	Intersection	Proposed Excavation.	SF DPW IDC - Streets & Highways	Au Bui -	Jul 10 2013-Mar 28 2014
	FRANKLIN ST	Intersection	Proposed Excavation.	SF MTA SS - Transportation Engineering (Capital)	Cathal Hennessy -	Feb 1 2013-Dec 1 2013
	FRANKLIN ST	Intersection	Proposed Excavation.	SF Planning	Adam Varat -	Jan 1 2020-Dec 31 2020
	FRANKLIN ST	Intersection	Proposed Excavation.	SF Planning	Adam Varat -	Jan 1 2020-Dec 31 2020
LARCH ST						
	FRANKLIN ST	Intersection	Conflict with existing Street Use Permit.	12B-0107	Refer to Agent - Refer to Agent	
	FRANKLIN ST	Intersection	Conflict with existing Street Use Permit.	12B-0119	Refer to Agent - Refer to Agent	
	FRANKLIN ST	Intersection	Conflict with existing Street Use Permit.	12B-0122	Refer to Agent - Refer to Agent	
	FRANKLIN ST	Intersection	Conflict with existing Street Use Permit.	12B-0131	Refer to Agent - Refer to Agent	
	FRANKLIN ST	Intersection	Conflict with existing Street Use Permit.	13B-0009	Refer to Agent - Refer to Agent	
	FRANKLIN ST	Intersection	Conflict with existing Street Use Permit.	13B-0017	Refer to Agent - Refer to Agent	
	FRANKLIN ST	Intersection	Conflict with existing Street Use Permit.	13B-0040	Refer to Agent - Refer to Agent	
	FRANKLIN ST	Intersection	Please refer to Figure 12 of Section 9.4(A) of the DPW Order No. 171,442 for special conditions for excavation in the vicinity of AWSS.	N/A		
	FRANKLIN ST	Intersection	Proposed Paving.	PAVING	Au Bui -	Aug 12 2013-Mar 28 2014
	FRANKLIN ST	Intersection	Proposed Paving.	PAVING	Au Bui -	Jul 10 2013-Mar 28 2014
	FRANKLIN ST	Intersection	Proposed Excavation.	SF DPW IDC - Streets & Highways	Au Bui -	Aug 12 2013-Mar 28 2014
	FRANKLIN ST	Intersection	Proposed Excavation.	SF DPW IDC - Streets & Highways	Au Bui -	Jul 10 2013-Mar 28 2014
	FRANKLIN ST	Intersection	Proposed Excavation.	SF MTA SS - Transportation Engineering (Capital)	Cathal Hennessy -	Feb 1 2013-Dec 1 2013
LINDEN ST						
	FRANKLIN ST	Intersection	Conflict with existing Street Use Permit.	12B-0107	Refer to Agent - Refer to Agent	
	FRANKLIN ST	Intersection	Conflict with existing Street Use Permit.	12B-0111	Refer to Agent - Refer to Agent	
	FRANKLIN ST	Intersection	Conflict with existing Street Use Permit.	12B-0119	Refer to Agent - Refer to Agent	
	FRANKLIN ST	Intersection	Conflict with existing Street Use Permit.	12B-0122	Refer to Agent - Refer to Agent	
	FRANKLIN ST	Intersection	Conflict with existing Street Use Permit.	12B-0124	Refer to Agent - Refer to Agent	

Street Name	From St	To St	Message	Job	Contact	Dates
	FRANKLIN ST	Intersection	Conflict with existing Street Use Permit.	12B-0131	Refer to Agent - Refer to Agent	
	FRANKLIN ST	Intersection	Conflict with existing Street Use Permit.	13B-0009	Refer to Agent - Refer to Agent	
	FRANKLIN ST	Intersection	Conflict with existing Street Use Permit.	13B-0017	Refer to Agent - Refer to Agent	
	FRANKLIN ST	Intersection	Conflict with existing Street Use Permit.	13B-0040	Refer to Agent - Refer to Agent	
	FRANKLIN ST	Intersection	Proposed Paving.	PAVING	Au Bui -	Aug 12 2013-Mar 28 2014
	FRANKLIN ST	Intersection	Proposed Paving.	PAVING	Au Bui -	Jul 10 2013-Mar 28 2014
	FRANKLIN ST	Intersection	Proposed Excavation.	SF DPW IDC - Streets & Highways	Au Bui -	Aug 12 2013-Mar 28 2014
	FRANKLIN ST	Intersection	Proposed Excavation.	SF DPW IDC - Streets & Highways	Au Bui -	Jul 10 2013-Mar 28 2014
	FRANKLIN ST	Intersection	Proposed Excavation.	SF MTA SS - Transportation Engineering (Capital)	Cathal Hennessy -	Feb 1 2013-Dec 1 2013
	FRANKLIN ST	Intersection	Proposed Excavation.	SF Planning	Adam Varat -	Jan 1 2020-Dec 31 2020
	FRANKLIN ST	Intersection	Proposed Excavation.	SF Planning	Adam Varat -	Jan 1 2020-Dec 31 2020
MCALLISTER ST						
	FRANKLIN ST	Intersection	Conflict with existing Street Use Permit.	12B-0040	Refer to Agent - Refer to Agent	
	FRANKLIN ST	Intersection	Conflict with existing Street Use Permit.	12B-0052	Refer to Agent - Refer to Agent	
	FRANKLIN ST	Intersection	Conflict with existing Street Use Permit.	12B-0059	Refer to Agent - Refer to Agent	
	FRANKLIN ST	Intersection	Conflict with existing Street Use Permit.	12B-0080	Refer to Agent - Refer to Agent	
	FRANKLIN ST	Intersection	Conflict with existing Street Use Permit.	12B-0093	Refer to Agent - Refer to Agent	
	FRANKLIN ST	Intersection	Conflict with existing Street Use Permit.	12B-0106	Refer to Agent - Refer to Agent	
	FRANKLIN ST	Intersection	Conflict with existing Street Use Permit.	12B-0107	Refer to Agent - Refer to Agent	
	FRANKLIN ST	Intersection	Conflict with existing Street Use Permit.	12B-0111	Refer to Agent - Refer to Agent	
	FRANKLIN ST	Intersection	Conflict with existing Street Use Permit.	12B-0116	Refer to Agent - Refer to Agent	
	FRANKLIN ST	Intersection	Conflict with existing Street Use Permit.	12B-0119	Refer to Agent - Refer to Agent	
	FRANKLIN ST	Intersection	Conflict with existing Street Use Permit.	12B-0122	Refer to Agent - Refer to Agent	
	FRANKLIN ST	Intersection	Conflict with existing Street Use Permit.	12B-0124	Refer to Agent - Refer to Agent	
	FRANKLIN ST	Intersection	Conflict with existing Street Use Permit.	12B-0131	Refer to Agent - Refer to Agent	
	FRANKLIN ST	Intersection	Conflict with existing Street Use Permit.	13B-0009	Refer to Agent - Refer to Agent	
	FRANKLIN ST	Intersection	Conflict with existing Street Use Permit.	13B-0017	Refer to Agent - Refer to Agent	
	FRANKLIN ST	Intersection	Conflict with existing Street Use Permit.	13B-0037	Refer to Agent - Refer to Agent	
	FRANKLIN ST	Intersection	Conflict with existing Street Use Permit.	13B-0040	Refer to Agent - Refer to Agent	

Street Name	From St	To St	Message	Job	Contact	Dates
	FRANKLIN ST	Intersection	Conflict with existing Street Use Permit.	13B-0041	Refer to Agent - Refer to Agent	
	FRANKLIN ST	Intersection	Blocks with Bicycle Route designations require special attention. For details see Section 10 of DPT's Blue Book and Section 6.3 of DPW's Order No. 171.442.	N/A		
	FRANKLIN ST	Intersection	Please refer to Figure 12 of Section 9.4(A) of the DPW Order No. 171,442 for special conditions for excavation in the vicinity of AWSS.	N/A		
	FRANKLIN ST	Intersection	Under G095 requirement, Contractor shall contact Muni Overhead Line Division of any work 10 feet in horizontal or vertical direction of overhead lines. Contact: Tim Lipps @ (415) 554-9227	N/A		
	FRANKLIN ST	Intersection	Proposed Paving.	PAVING	Lawrence Henriquez -	Dec 1 2013-Apr 30 2014
	FRANKLIN ST	Intersection	Proposed Paving.	PAVING	Lawrence Henriquez -	Feb 17 2014-Sep 1 2014
	FRANKLIN ST	Intersection	Proposed Excavation.	SF DPW IDC - Streets & Highways	Olivia Tanquilut -	Apr 30 2014-Apr 30 2014
	FRANKLIN ST	Intersection	Proposed Excavation.	SF DPW IDC - Streets & Highways	Olivia Tanquilut -	Dec 1 2011-Apr 30 2014
	FRANKLIN ST	Intersection	Proposed Excavation.	SF MTA Capital Programs and Costruction	Darton Ito -	Jan 1 2020-Dec 31 2020
	FRANKLIN ST	Intersection	Proposed Excavation.	SF MTA Capital Programs and Costruction	Darton Ito -	Jan 1 2020-Dec 31 2020
	FRANKLIN ST	Intersection	Proposed Excavation.	SF MTA Capital Programs and Costruction	Darton Ito -	Jan 1 2020-Dec 31 2020
	FRANKLIN ST	Intersection	Proposed Excavation.	SF MTA SS - Livable Streets	Damon R Curtis -	Jun 8 2012-Jun 30 2016
	FRANKLIN ST	Intersection	Proposed Excavation.	SF MTA SS - Transportatio n Engineering (Capital)	Cathal Hennessy -	Feb 1 2013-Dec 1 2013
	FRANKLIN ST	Intersection	Proposed Excavation.	SF Planning	Adam Varat -	Jan 1 2020-Dec 31 2020
MYRTLE ST						
	FRANKLIN ST	Intersection	Conflict with existing Street Use Permit.	12B-0069	Refer to Agent - Refer to Agent	
	FRANKLIN ST	Intersection	Conflict with existing Street Use Permit.	12B-0107	Refer to Agent - Refer to Agent	
	FRANKLIN ST	Intersection	Conflict with existing Street Use Permit.	12B-0111	Refer to Agent - Refer to Agent	
	FRANKLIN ST	Intersection	Conflict with existing Street Use Permit.	12B-0119	Refer to Agent - Refer to Agent	
	FRANKLIN ST	Intersection	Conflict with existing Street Use Permit.	12B-0122	Refer to Agent - Refer to Agent	

Street Name	From St	To St	Message	Job	Contact	Dates
	FRANKLIN ST	Intersection	Conflict with existing Street Use Permit.	12B-0124	Refer to Agent - Refer to Agent	
	FRANKLIN ST	Intersection	Conflict with existing Street Use Permit.	12B-0131	Refer to Agent - Refer to Agent	
	FRANKLIN ST	Intersection	Conflict with existing Street Use Permit.	13B-0009	Refer to Agent - Refer to Agent	
	FRANKLIN ST	Intersection	Conflict with existing Street Use Permit.	13B-0012	Refer to Agent - Refer to Agent	
	FRANKLIN ST	Intersection	Conflict with existing Street Use Permit.	13B-0017	Refer to Agent - Refer to Agent	
	FRANKLIN ST	Intersection	Conflict with existing Street Use Permit.	13B-0040	Refer to Agent - Refer to Agent	
	FRANKLIN ST	Intersection	Proposed Paving.	PAVING	Au Bui -	Aug 12 2013-Mar 28 2014
	FRANKLIN ST	Intersection	Proposed Paving.	PAVING	Au Bui -	Jul 10 2013-Mar 28 2014
	FRANKLIN ST	Intersection	Proposed Excavation.	SF DPW IDC - Streets & Highways	Au Bui -	Aug 12 2013-Mar 28 2014
	FRANKLIN ST	Intersection	Proposed Excavation.	SF DPW IDC - Streets & Highways	Au Bui -	Jul 10 2013-Mar 28 2014
	FRANKLIN ST	Intersection	Proposed Excavation.	SF MTA SS - Transportation Engineering (Capital)	Cathal Hennessy -	Feb 1 2013-Dec 1 2013
OFARRELL ST						
	FRANKLIN ST \ STARR KING WAY	Intersection	Conflict with existing Street Use Permit.	12B-0097	Refer to Agent - Refer to Agent	
	FRANKLIN ST \ STARR KING WAY	Intersection	Conflict with existing Street Use Permit.	12B-0107	Refer to Agent - Refer to Agent	
	FRANKLIN ST \ STARR KING WAY	Intersection	Conflict with existing Street Use Permit.	12B-0111	Refer to Agent - Refer to Agent	
	FRANKLIN ST \ STARR KING WAY	Intersection	Conflict with existing Street Use Permit.	12B-0119	Refer to Agent - Refer to Agent	
	FRANKLIN ST \ STARR KING WAY	Intersection	Conflict with existing Street Use Permit.	12B-0122	Refer to Agent - Refer to Agent	
	FRANKLIN ST \ STARR KING WAY	Intersection	Conflict with existing Street Use Permit.	12B-0124	Refer to Agent - Refer to Agent	
	FRANKLIN ST \ STARR KING WAY	Intersection	Conflict with existing Street Use Permit.	12B-0131	Refer to Agent - Refer to Agent	
	FRANKLIN ST \ STARR KING WAY	Intersection	Conflict with existing Street Use Permit.	13B-0009	Refer to Agent - Refer to Agent	
	FRANKLIN ST \ STARR KING WAY	Intersection	Conflict with existing Street Use Permit.	13B-0012	Refer to Agent - Refer to Agent	
	FRANKLIN ST \ STARR KING WAY	Intersection	Conflict with existing Street Use Permit.	13B-0017	Refer to Agent - Refer to Agent	
	FRANKLIN ST \ STARR KING WAY	Intersection	Conflict with existing Street Use Permit.	13B-0040	Refer to Agent - Refer to Agent	
	FRANKLIN ST \ STARR KING WAY	Intersection	Proposed Paving.	PAVING	Au Bui -	Aug 12 2013-Mar 28 2014
	FRANKLIN ST \ STARR KING WAY	Intersection	Proposed Paving.	PAVING	Au Bui -	Jul 10 2013-Mar 28 2014
	FRANKLIN ST \ STARR KING WAY	Intersection	Proposed Excavation.	SF DPW IDC - Streets & Highways	Olivia Tanquilut -	Apr 30 2014-Apr 30 2014
	FRANKLIN ST \ STARR KING WAY	Intersection	Proposed Excavation.	SF DPW IDC - Streets & Highways	Olivia Tanquilut -	Dec 1 2011-Apr 30 2014

Street Name	From St	To St	Message	Job	Contact	Dates
	FRANKLIN ST \ STARR KING WAY	Intersection	Proposed Excavation.	SF MTA Capital Programs and Costruction	Darton Ito -	Jan 1 2020-Dec 31 2020
	FRANKLIN ST \ STARR KING WAY	Intersection	Proposed Excavation.	SF MTA Capital Programs and Costruction	Darton Ito -	Jan 1 2020-Dec 31 2020
	FRANKLIN ST \ STARR KING WAY	Intersection	Proposed Excavation.	SF MTA SS - Transportation Engineering (Capital)	Cathal Hennessy -	Feb 1 2013-Dec 1 2013
	FRANKLIN ST \ STARR KING WAY	Intersection	Prior to performing any construction, all CCSF survey monuments shall be referenced by a licensed Land Surveyor on a Corner Record or a Record of Survey, if any construction will take place within 10ft of the monument. For any questions, please call Mapping at #554-5827	Stone or Concrete Monument		
OLIVE ST						
	FRANKLIN ST	Intersection	Conflict with existing Street Use Permit.	12B-0107	Refer to Agent - Refer to Agent	
	FRANKLIN ST	Intersection	Conflict with existing Street Use Permit.	12B-0119	Refer to Agent - Refer to Agent	
	FRANKLIN ST	Intersection	Conflict with existing Street Use Permit.	12B-0122	Refer to Agent - Refer to Agent	
	FRANKLIN ST	Intersection	Conflict with existing Street Use Permit.	12B-0131	Refer to Agent - Refer to Agent	
	FRANKLIN ST	Intersection	Conflict with existing Street Use Permit.	13B-0009	Refer to Agent - Refer to Agent	
	FRANKLIN ST	Intersection	Conflict with existing Street Use Permit.	13B-0017	Refer to Agent - Refer to Agent	
	FRANKLIN ST	Intersection	Conflict with existing Street Use Permit.	13B-0040	Refer to Agent - Refer to Agent	
	FRANKLIN ST	Intersection	Proposed Paving.	PAVING	Au Bui -	Aug 12 2013-Mar 28 2014
	FRANKLIN ST	Intersection	Proposed Paving.	PAVING	Au Bui -	Jul 10 2013-Mar 28 2014
	FRANKLIN ST	Intersection	Proposed Excavation.	SF MTA SS - Transportation Engineering (Capital)	Cathal Hennessy -	Feb 1 2013-Dec 1 2013
PETER YORKE WAY						
	FRANKLIN ST \ POST ST	Intersection	Conflict with existing Street Use Permit.	12B-0049	Refer to Agent - Refer to Agent	
	FRANKLIN ST \ POST ST	Intersection	Conflict with existing Street Use Permit.	12B-0097	Refer to Agent - Refer to Agent	
	FRANKLIN ST \ POST ST	Intersection	Conflict with existing Street Use Permit.	12B-0107	Refer to Agent - Refer to Agent	
	FRANKLIN ST \ POST ST	Intersection	Conflict with existing Street Use Permit.	12B-0111	Refer to Agent - Refer to Agent	
	FRANKLIN ST \ POST ST	Intersection	Conflict with existing Street Use Permit.	12B-0116	Refer to Agent - Refer to Agent	
	FRANKLIN ST \ POST ST	Intersection	Conflict with existing Street Use Permit.	12B-0118	Refer to Agent - Refer to Agent	
	FRANKLIN ST \ POST ST	Intersection	Conflict with existing Street Use Permit.	12B-0119	Refer to Agent - Refer to Agent	
	FRANKLIN ST \ POST ST	Intersection	Conflict with existing Street Use Permit.	12B-0122	Refer to Agent - Refer to Agent	

Street Name	From St	To St	Message	Job	Contact	Dates
	FRANKLIN ST \ POST ST	Intersection	Conflict with existing Street Use Permit.	12B-0124	Refer to Agent - Refer to Agent	
	FRANKLIN ST \ POST ST	Intersection	Conflict with existing Street Use Permit.	12B-0131	Refer to Agent - Refer to Agent	
	FRANKLIN ST \ POST ST	Intersection	Conflict with existing Street Use Permit.	13B-0009	Refer to Agent - Refer to Agent	
	FRANKLIN ST \ POST ST	Intersection	Conflict with existing Street Use Permit.	13B-0012	Refer to Agent - Refer to Agent	
	FRANKLIN ST \ POST ST	Intersection	Conflict with existing Street Use Permit.	13B-0017	Refer to Agent - Refer to Agent	
	FRANKLIN ST \ POST ST	Intersection	Conflict with existing Street Use Permit.	13B-0040	Refer to Agent - Refer to Agent	
	FRANKLIN ST \ POST ST	Intersection	Blocks with Bicycle Route designations require special attention. For details see Section 10 of DPT's Blue Book and Section 6.3 of DPW's Order No. 171.442.	N/A		
	FRANKLIN ST \ POST ST	Intersection	Under G095 requirement, Contractor shall contact Muni Overhead Line Division of any work 10 feet in horizontal or vertical direction of overhead lines. Contact: Tim Lipps @ (415) 554-9227	N/A		
	FRANKLIN ST \ POST ST	Intersection	Proposed Paving.	PAVING	Au Bui -	Aug 12 2013-Mar 28 2014
	FRANKLIN ST \ POST ST	Intersection	Proposed Paving.	PAVING	Au Bui -	Jul 10 2013-Mar 28 2014
	FRANKLIN ST \ POST ST	Intersection	Proposed Excavation.	SF DPW IDC - Streets & Highways	Au Bui -	Aug 12 2013-Mar 28 2014
	FRANKLIN ST \ POST ST	Intersection	Proposed Excavation.	SF DPW IDC - Streets & Highways	Au Bui -	Jul 10 2013-Mar 28 2014
	FRANKLIN ST \ POST ST	Intersection	Proposed Excavation.	SF MTA SS - Transportation Engineering (Capital)	Cathal Hennessy -	Feb 1 2013-Dec 1 2013
	FRANKLIN ST \ POST ST	Intersection	Prior to performing any construction, all CCSF survey monuments shall be referenced by a licensed Land Surveyor on a Corner Record or a Record of Survey, if any construction will take place within 10ft of the monument. For any questions, please call Mapping at #554-5827	Stone or Concrete Monument		
PINE ST						
	FRANKLIN ST	Intersection	Conflict with existing Street Use Permit.	12B-0023	Refer to Agent - Refer to Agent	
	FRANKLIN ST	Intersection	Conflict with existing Street Use Permit.	12B-0025	Refer to Agent - Refer to Agent	
	FRANKLIN ST	Intersection	Conflict with existing Street Use Permit.	12B-0033	Refer to Agent - Refer to Agent	
	FRANKLIN ST	Intersection	Conflict with existing Street Use Permit.	12B-0040	Refer to Agent - Refer to Agent	
	FRANKLIN ST	Intersection	Conflict with existing Street Use Permit.	12B-0065	Refer to Agent - Refer to Agent	
	FRANKLIN ST	Intersection	Conflict with existing Street Use Permit.	12B-0088	Refer to Agent - Refer to Agent	

Street Name	From St	To St	Message	Job	Contact	Dates
	FRANKLIN ST	Intersection	Conflict with existing Street Use Permit.	12B-0090	Refer to Agent - Refer to Agent	
	FRANKLIN ST	Intersection	Conflict with existing Street Use Permit.	12B-0107	Refer to Agent - Refer to Agent	
	FRANKLIN ST	Intersection	Conflict with existing Street Use Permit.	12B-0111	Refer to Agent - Refer to Agent	
	FRANKLIN ST	Intersection	Conflict with existing Street Use Permit.	12B-0119	Refer to Agent - Refer to Agent	
	FRANKLIN ST	Intersection	Conflict with existing Street Use Permit.	12B-0122	Refer to Agent - Refer to Agent	
	FRANKLIN ST	Intersection	Conflict with existing Street Use Permit.	12B-0124	Refer to Agent - Refer to Agent	
	FRANKLIN ST	Intersection	Conflict with existing Street Use Permit.	12B-0131	Refer to Agent - Refer to Agent	
	FRANKLIN ST	Intersection	Conflict with existing Street Use Permit.	13B-0009	Refer to Agent - Refer to Agent	
	FRANKLIN ST	Intersection	Conflict with existing Street Use Permit.	13B-0012	Refer to Agent - Refer to Agent	
	FRANKLIN ST	Intersection	Conflict with existing Street Use Permit.	13B-0017	Refer to Agent - Refer to Agent	
	FRANKLIN ST	Intersection	Conflict with existing Street Use Permit.	13B-0034	Refer to Agent - Refer to Agent	
	FRANKLIN ST	Intersection	Conflict with existing Street Use Permit.	13B-0035	Refer to Agent - Refer to Agent	
	FRANKLIN ST	Intersection	Conflict with existing Street Use Permit.	13B-0040	Refer to Agent - Refer to Agent	
	FRANKLIN ST	Intersection	Please refer to Figure 12 of Section 9.4(A) of the DPW Order No. 171,442 for special conditions for excavation in the vicinity of AWSS.	N/A		
	FRANKLIN ST	Intersection	Proposed Paving.	PAVING	Au Bui -	Aug 12 2013-Mar 28 2014
	FRANKLIN ST	Intersection	Proposed Paving.	PAVING	Au Bui -	Jul 10 2013-Mar 28 2014
	FRANKLIN ST	Intersection	Proposed Excavation.	SF DPW IDC - Streets & Highways	Au Bui -	Aug 12 2013-Mar 28 2014
	FRANKLIN ST	Intersection	Proposed Excavation.	SF DPW IDC - Streets & Highways	Au Bui -	Jul 10 2013-Mar 28 2014
	FRANKLIN ST	Intersection	Proposed Excavation.	SF MTA SS - Transportatio n Engineering (Capital)	Cathal Hennessy -	Feb 1 2013-Dec 1 2013
POST ST						
	FRANKLIN ST \ PETER YORKE WAY	Intersection	Conflict with existing Street Use Permit.	12B-0049	Refer to Agent - Refer to Agent	
	FRANKLIN ST \ PETER YORKE WAY	Intersection	Conflict with existing Street Use Permit.	12B-0097	Refer to Agent - Refer to Agent	
	FRANKLIN ST \ PETER YORKE WAY	Intersection	Conflict with existing Street Use Permit.	12B-0107	Refer to Agent - Refer to Agent	
	FRANKLIN ST \ PETER YORKE WAY	Intersection	Conflict with existing Street Use Permit.	12B-0111	Refer to Agent - Refer to Agent	
	FRANKLIN ST \ PETER YORKE WAY	Intersection	Conflict with existing Street Use Permit.	12B-0116	Refer to Agent - Refer to Agent	
	FRANKLIN ST \ PETER YORKE WAY	Intersection	Conflict with existing Street Use Permit.	12B-0118	Refer to Agent - Refer to Agent	
	FRANKLIN ST \ PETER YORKE WAY	Intersection	Conflict with existing Street Use Permit.	12B-0119	Refer to Agent - Refer to Agent	

Street Name	From St	To St	Message	Job	Contact	Dates
	FRANKLIN ST \ PETER YORKE WAY	Intersection	Conflict with existing Street Use Permit.	12B-0122	Refer to Agent - Refer to Agent	
	FRANKLIN ST \ PETER YORKE WAY	Intersection	Conflict with existing Street Use Permit.	12B-0124	Refer to Agent - Refer to Agent	
	FRANKLIN ST \ PETER YORKE WAY	Intersection	Conflict with existing Street Use Permit.	12B-0131	Refer to Agent - Refer to Agent	
	FRANKLIN ST \ PETER YORKE WAY	Intersection	Conflict with existing Street Use Permit.	13B-0009	Refer to Agent - Refer to Agent	
	FRANKLIN ST \ PETER YORKE WAY	Intersection	Conflict with existing Street Use Permit.	13B-0012	Refer to Agent - Refer to Agent	
	FRANKLIN ST \ PETER YORKE WAY	Intersection	Conflict with existing Street Use Permit.	13B-0017	Refer to Agent - Refer to Agent	
	FRANKLIN ST \ PETER YORKE WAY	Intersection	Conflict with existing Street Use Permit.	13B-0040	Refer to Agent - Refer to Agent	
	FRANKLIN ST \ PETER YORKE WAY	Intersection	Blocks with Bicycle Route designations require special attention. For details see Section 10 of DPT's Blue Book and Section 6.3 of DPW's Order No. 171.442.	N/A		
	FRANKLIN ST \ PETER YORKE WAY	Intersection	Under G095 requirement, Contractor shall contact Muni Overhead Line Division of any work 10 feet in horizontal or vertical direction of overhead lines. Contact: Tim Lipps @ (415) 554-9227	N/A		
	VAN NESS AVE	FRANKLIN ST \ PETER YORKE WAY -	Blocks with Bicycle Route designations require special attention. For details see Section 10 of DPT's Blue Book and Section 6.3 of DPW's Order No. 171.442.	N/A		
	VAN NESS AVE	FRANKLIN ST \ PETER YORKE WAY -	DPT Blue Book Traffic Restriction. Time of day during which lanes must be kept clear: NORTH 7AM - 9AM 3PM - 7PM MONDAY THROUGH FRIDAY // SOUTH 7AM - 9AM 3PM - 7PM MONDAY THROUGH FRIDAY	N/A		
	VAN NESS AVE	FRANKLIN ST \ PETER YORKE WAY -	Under G095 requirement, Contractor shall contact Muni Overhead Line Division of any work 10 feet in horizontal or vertical direction of overhead lines. Contact: Tim Lipps @ (415) 554-9227	N/A		
	FRANKLIN ST \ PETER YORKE WAY	Intersection	Proposed Paving.	PAVING	Au Bui -	Aug 12 2013-Mar 28 2014
	FRANKLIN ST \ PETER YORKE WAY	Intersection	Proposed Paving.	PAVING	Au Bui -	Jul 10 2013-Mar 28 2014
	VAN NESS AVE	FRANKLIN ST \ PETER YORKE WAY -	Proposed Excavation.	SF DPW IDC - Hydraulic	Iqbalbhai Dhapa -	Jul 1 2015-Feb 15 2017
	FRANKLIN ST \ PETER YORKE WAY	Intersection	Proposed Excavation.	SF DPW IDC - Streets & Highways	Au Bui -	Aug 12 2013-Mar 28 2014
	FRANKLIN ST \ PETER YORKE WAY	Intersection	Proposed Excavation.	SF DPW IDC - Streets & Highways	Au Bui -	Jul 10 2013-Mar 28 2014
	FRANKLIN ST \ PETER YORKE WAY	Intersection	Proposed Excavation.	SF MTA SS - Transportation Engineering (Capital)	Cathal Hennessy -	Feb 1 2013-Dec 1 2013

"IMPROVING THE QUALITY OF LIFE IN SAN FRANCISCO" We are dedicated individuals committed to teamwork, customer service and continuous improvement in partnership with the community.

Customer Service

Teamwork

Continuous Improvement

Street Name	From St	To St	Message	Job	Contact	Dates
	FRANKLIN ST \ PETER YORKE WAY	Intersection	Prior to performing any construction, all CCSF survey monuments shall be referenced by a licensed Land Surveyor on a Corner Record or a Record of Survey, if any construction will take place within 10ft of the monument. For any questions, please call Mapping at #554-5827	Stone or Concrete Monument		
REDWOOD ST						
	FRANKLIN ST	Intersection	Conflict with existing Street Use Permit.	12B-0106	Refer to Agent - Refer to Agent	
	FRANKLIN ST	Intersection	Conflict with existing Street Use Permit.	12B-0107	Refer to Agent - Refer to Agent	
	FRANKLIN ST	Intersection	Conflict with existing Street Use Permit.	12B-0111	Refer to Agent - Refer to Agent	
	FRANKLIN ST	Intersection	Conflict with existing Street Use Permit.	12B-0119	Refer to Agent - Refer to Agent	
	FRANKLIN ST	Intersection	Conflict with existing Street Use Permit.	12B-0122	Refer to Agent - Refer to Agent	
	FRANKLIN ST	Intersection	Conflict with existing Street Use Permit.	12B-0124	Refer to Agent - Refer to Agent	
	FRANKLIN ST	Intersection	Conflict with existing Street Use Permit.	12B-0131	Refer to Agent - Refer to Agent	
	FRANKLIN ST	Intersection	Conflict with existing Street Use Permit.	13B-0009	Refer to Agent - Refer to Agent	
	FRANKLIN ST	Intersection	Conflict with existing Street Use Permit.	13B-0017	Refer to Agent - Refer to Agent	
	FRANKLIN ST	Intersection	Conflict with existing Street Use Permit.	13B-0037	Refer to Agent - Refer to Agent	
	FRANKLIN ST	Intersection	Conflict with existing Street Use Permit.	13B-0040	Refer to Agent - Refer to Agent	
	FRANKLIN ST	Intersection	Please refer to Figure 12 of Section 9.4(A) of the DPW Order No. 171,442 for special conditions for excavation in the vicinity of AWSS.	N/A		
	FRANKLIN ST	Intersection	Proposed Paving.	PAVING	Au Bui -	Aug 12 2013-Mar 28 2014
	FRANKLIN ST	Intersection	Proposed Paving.	PAVING	Au Bui -	Jul 10 2013-Mar 28 2014
	FRANKLIN ST	Intersection	Proposed Excavation.	SF DPW IDC - Streets & Highways	Au Bui -	Aug 12 2013-Mar 28 2014
	FRANKLIN ST	Intersection	Proposed Excavation.	SF DPW IDC - Streets & Highways	Au Bui -	Jul 10 2013-Mar 28 2014
	FRANKLIN ST	Intersection	Proposed Excavation.	SF MTA SS - Transportation Engineering (Capital)	Cathal Hennessy -	Feb 1 2013-Dec 1 2013
	FRANKLIN ST	Intersection	Proposed Excavation.	SF Planning	Adam Varat -	Jan 1 2020-Dec 31 2020
SACRAMENTO ST						
	FRANKLIN ST	Intersection	Please refer to Figure 12 of Section 9.4(A) of the DPW Order No. 171,442 for special conditions for excavation in the vicinity of AWSS.	N/A		

Street Name	From St	To St	Message	Job	Contact	Dates
	FRANKLIN ST	Intersection	Under G095 requirement, Contractor shall contact Muni Overhead Line Division of any work 10 feet in horizontal or vertical direction of overhead lines. Contact: Tim Lipps @ (415) 554-9227	N/A		
	FRANKLIN ST	Intersection	Proposed Paving.	PAVING	Au Bui -	Aug 12 2013-Mar 28 2014
	FRANKLIN ST	Intersection	Proposed Paving.	PAVING	Au Bui -	Jul 10 2013-Mar 28 2014
	FRANKLIN ST	Intersection	Proposed Excavation.	SF DPW IDC - Streets & Highways	Au Bui -	Aug 12 2013-Mar 28 2014
	FRANKLIN ST	Intersection	Proposed Excavation.	SF DPW IDC - Streets & Highways	Au Bui -	Jul 10 2013-Mar 28 2014
	FRANKLIN ST	Intersection	Proposed Excavation.	SF DPW IDC - Streets & Highways	Au Bui -	Aug 12 2013-Mar 28 2014
	FRANKLIN ST	Intersection	Proposed Excavation.	SF DPW IDC - Streets & Highways	Au Bui -	Jul 10 2013-Mar 28 2014
	FRANKLIN ST	Intersection	Proposed Excavation.	SF MTA Capital Programs and Costruction	Darton Ito -	Jan 1 2020-Dec 31 2020
	FRANKLIN ST	Intersection	Proposed Excavation.	SF MTA SS - Transportation Engineering (Capital)	Cathal Hennessy -	Feb 1 2013-Dec 1 2013
STARR KING WAY						
	FRANKLIN ST \ OFARRELL ST	Intersection	Conflict with existing Street Use Permit.	12B-0097	Refer to Agent - Refer to Agent	
	FRANKLIN ST \ OFARRELL ST	Intersection	Conflict with existing Street Use Permit.	12B-0107	Refer to Agent - Refer to Agent	
	FRANKLIN ST \ OFARRELL ST	Intersection	Conflict with existing Street Use Permit.	12B-0111	Refer to Agent - Refer to Agent	
	FRANKLIN ST \ OFARRELL ST	Intersection	Conflict with existing Street Use Permit.	12B-0119	Refer to Agent - Refer to Agent	
	FRANKLIN ST \ OFARRELL ST	Intersection	Conflict with existing Street Use Permit.	12B-0122	Refer to Agent - Refer to Agent	
	FRANKLIN ST \ OFARRELL ST	Intersection	Conflict with existing Street Use Permit.	12B-0124	Refer to Agent - Refer to Agent	
	FRANKLIN ST \ OFARRELL ST	Intersection	Conflict with existing Street Use Permit.	12B-0131	Refer to Agent - Refer to Agent	
	FRANKLIN ST \ OFARRELL ST	Intersection	Conflict with existing Street Use Permit.	13B-0009	Refer to Agent - Refer to Agent	
	FRANKLIN ST \ OFARRELL ST	Intersection	Conflict with existing Street Use Permit.	13B-0012	Refer to Agent - Refer to Agent	
	FRANKLIN ST \ OFARRELL ST	Intersection	Conflict with existing Street Use Permit.	13B-0017	Refer to Agent - Refer to Agent	
	FRANKLIN ST \ OFARRELL ST	Intersection	Conflict with existing Street Use Permit.	13B-0040	Refer to Agent - Refer to Agent	
	FRANKLIN ST \ OFARRELL ST	Intersection	Proposed Paving.	PAVING	Au Bui -	Aug 12 2013-Mar 28 2014
	FRANKLIN ST \ OFARRELL ST	Intersection	Proposed Paving.	PAVING	Au Bui -	Jul 10 2013-Mar 28 2014
	FRANKLIN ST \ OFARRELL ST	Intersection	Proposed Excavation.	SF DPW IDC - Streets & Highways	Olivia Tanquilut -	Apr 30 2014-Apr 30 2014

Street Name	From St	To St	Message	Job	Contact	Dates
	FRANKLIN ST \ OFARRELL ST	Intersection	Proposed Excavation.	SF DPW IDC - Streets & Highways	Olivia Tanquilut -	Dec 1 2011-Apr 30 2014
	FRANKLIN ST \ OFARRELL ST	Intersection	Proposed Excavation.	SF MTA Capital Programs and Costruction	Darton Ito -	Jan 1 2020-Dec 31 2020
	FRANKLIN ST \ OFARRELL ST	Intersection	Proposed Excavation.	SF MTA Capital Programs and Costruction	Darton Ito -	Jan 1 2020-Dec 31 2020
	FRANKLIN ST \ OFARRELL ST	Intersection	Proposed Excavation.	SF MTA SS - Transportation Engineering (Capital)	Cathal Hennessy -	Feb 1 2013-Dec 1 2013
	FRANKLIN ST \ OFARRELL ST	Intersection	Prior to performing any construction, all CCSF survey monuments shall be referenced by a licensed Land Surveyor on a Corner Record or a Record of Survey, if any construction will take place within 10ft of the monument. For any questions, please call Mapping at #554-5827	Stone or Concrete Monument		
SUTTER ST						
	FRANKLIN ST	Intersection	Conflict with existing Street Use Permit.	12B-0107	Refer to Agent - Refer to Agent	
	FRANKLIN ST	Intersection	Conflict with existing Street Use Permit.	12B-0111	Refer to Agent - Refer to Agent	
	FRANKLIN ST	Intersection	Conflict with existing Street Use Permit.	12B-0115	Refer to Agent - Refer to Agent	
	FRANKLIN ST	Intersection	Conflict with existing Street Use Permit.	12B-0119	Refer to Agent - Refer to Agent	
	FRANKLIN ST	Intersection	Conflict with existing Street Use Permit.	12B-0122	Refer to Agent - Refer to Agent	
	FRANKLIN ST	Intersection	Conflict with existing Street Use Permit.	12B-0124	Refer to Agent - Refer to Agent	
	FRANKLIN ST	Intersection	Conflict with existing Street Use Permit.	12B-0131	Refer to Agent - Refer to Agent	
	FRANKLIN ST	Intersection	Conflict with existing Street Use Permit.	13B-0009	Refer to Agent - Refer to Agent	
	FRANKLIN ST	Intersection	Conflict with existing Street Use Permit.	13B-0012	Refer to Agent - Refer to Agent	
	FRANKLIN ST	Intersection	Conflict with existing Street Use Permit.	13B-0017	Refer to Agent - Refer to Agent	
	FRANKLIN ST	Intersection	Conflict with existing Street Use Permit.	13B-0040	Refer to Agent - Refer to Agent	
	FRANKLIN ST	Intersection	Blocks with Bicycle Route designations require special attention. For details see Section 10 of DPT's Blue Book and Section 6.3 of DPW's Order No. 171.442.	N/A		
	FRANKLIN ST	Intersection	Please refer to Figure 12 of Section 9.4(A) of the DPW Order No. 171,442 for special conditions for excavation in the vicinity of AWSS.	N/A		

Street Name	From St	To St	Message	Job	Contact	Dates
	FRANKLIN ST	Intersection	Under G095 requirement, Contractor shall contact Muni Overhead Line Division of any work 10 feet in horizontal or vertical direction of overhead lines. Contact: Tim Lipps @ (415) 554-9227	N/A		
	FRANKLIN ST	Intersection	Proposed Paving.	PAVING	Au Bui -	Aug 12 2013-Mar 28 2014
	FRANKLIN ST	Intersection	Proposed Paving.	PAVING	Au Bui -	Jul 10 2013-Mar 28 2014
	FRANKLIN ST	Intersection	Proposed Excavation.	SF MTA SS - Transportation Engineering (Capital)	Cathal Hennessy -	Feb 1 2013-Dec 1 2013
TURK ST						
	FRANKLIN ST	Intersection	Conflict with existing Street Use Permit.	12B-0049	Refer to Agent - Refer to Agent	
	FRANKLIN ST	Intersection	Conflict with existing Street Use Permit.	12B-0056	Refer to Agent - Refer to Agent	
	GOUGH ST	Intersection	Conflict with existing Street Use Permit.	12B-0065	Refer to Agent - Refer to Agent	
	FRANKLIN ST	Intersection	Conflict with existing Street Use Permit.	12B-0097	Refer to Agent - Refer to Agent	
	GOUGH ST	Intersection	Conflict with existing Street Use Permit.	12B-0106	Refer to Agent - Refer to Agent	
	FRANKLIN ST	Intersection	Conflict with existing Street Use Permit.	12B-0107	Refer to Agent - Refer to Agent	
	GOUGH ST	Intersection	Conflict with existing Street Use Permit.	12B-0107	Refer to Agent - Refer to Agent	
	FRANKLIN ST	Intersection	Conflict with existing Street Use Permit.	12B-0111	Refer to Agent - Refer to Agent	
	GOUGH ST	Intersection	Conflict with existing Street Use Permit.	12B-0111	Refer to Agent - Refer to Agent	
	FRANKLIN ST	Intersection	Conflict with existing Street Use Permit.	12B-0116	Refer to Agent - Refer to Agent	
	FRANKLIN ST	Intersection	Conflict with existing Street Use Permit.	12B-0118	Refer to Agent - Refer to Agent	
	FRANKLIN ST	Intersection	Conflict with existing Street Use Permit.	12B-0119	Refer to Agent - Refer to Agent	
	GOUGH ST	Intersection	Conflict with existing Street Use Permit.	12B-0119	Refer to Agent - Refer to Agent	
	FRANKLIN ST	Intersection	Conflict with existing Street Use Permit.	12B-0122	Refer to Agent - Refer to Agent	
	GOUGH ST	Intersection	Conflict with existing Street Use Permit.	12B-0122	Refer to Agent - Refer to Agent	
	FRANKLIN ST	Intersection	Conflict with existing Street Use Permit.	12B-0124	Refer to Agent - Refer to Agent	
	GOUGH ST	Intersection	Conflict with existing Street Use Permit.	12B-0124	Refer to Agent - Refer to Agent	
	FRANKLIN ST	Intersection	Conflict with existing Street Use Permit.	12B-0131	Refer to Agent - Refer to Agent	
	GOUGH ST	Intersection	Conflict with existing Street Use Permit.	12B-0131	Refer to Agent - Refer to Agent	
	FRANKLIN ST	Intersection	Conflict with existing Street Use Permit.	13B-0009	Refer to Agent - Refer to Agent	
	GOUGH ST	Intersection	Conflict with existing Street Use Permit.	13B-0009	Refer to Agent - Refer to Agent	
	FRANKLIN ST	Intersection	Conflict with existing Street Use Permit.	13B-0017	Refer to Agent - Refer to Agent	

Street Name	From St	To St	Message	Job	Contact	Dates
	GOUGH ST	Intersection	Conflict with existing Street Use Permit.	13B-0017	Refer to Agent - Refer to Agent	
	FRANKLIN ST	Intersection	Conflict with existing Street Use Permit.	13B-0037	Refer to Agent - Refer to Agent	
	GOUGH ST	Intersection	Conflict with existing Street Use Permit.	13B-0037	Refer to Agent - Refer to Agent	
	FRANKLIN ST	Intersection	Conflict with existing Street Use Permit.	13B-0040	Refer to Agent - Refer to Agent	
	GOUGH ST	Intersection	Conflict with existing Street Use Permit.	13B-0040	Refer to Agent - Refer to Agent	
	GOUGH ST	Intersection	Conflict with existing Street Use Permit.	13B-0041	Refer to Agent - Refer to Agent	
	FRANKLIN ST	GOUGH ST -	Banners are allowed on this street	N/A		
	FRANKLIN ST	GOUGH ST -	DPT Blue Book Traffic Restriction. Time of day during which lanes must be kept clear: NORTH 7AM - 9AM 3PM - 7PM MONDAY THROUGH FRIDAY // SOUTH 7AM - 9AM 3PM - 7PM MONDAY THROUGH FRIDAY	N/A		
	FRANKLIN ST	Intersection	Please refer to Figure 12 of Section 9.4(A) of the DPW Order No. 171,442 for special conditions for excavation in the vicinity of AWSS.	N/A		
	GOUGH ST	Intersection	Construction work on 1000 block of Turk Street must be coordinated with: Emergency Services (911). Please contact Darnisha Wright at (415) 558-3803 at least 2 weeks prior to start of construction.	N/A		Jan 1 2004-
	FRANKLIN ST	GOUGH ST -	This block has been designated as a detour route for the Central Freeway Replacement Project. Special requirements may apply. Please contact Cathal Hennessy of DPT at 554-2338 for more details.	N/A	Manito Velasco - (415) 554-2338	
	FRANKLIN ST	Intersection	This block has been designated as a detour route for the Central Freeway Replacement Project. Special requirements may apply. Please contact Cathal Hennessy of DPT at 554-2338 for more details.	N/A	Manito Velasco - (415) 554-2338	
	GOUGH ST	Intersection	This block has been designated as a detour route for the Central Freeway Replacement Project. Special requirements may apply. Please contact Cathal Hennessy of DPT at 554-2338 for more details.	N/A	Manito Velasco - (415) 554-2338	
	FRANKLIN ST	Intersection	Proposed Paving.	PAVING	Au Bui -	Aug 12 2013-Mar 28 2014
	FRANKLIN ST	Intersection	Proposed Paving.	PAVING	Au Bui -	Jul 10 2013-Mar 28 2014
	GOUGH ST	Intersection	Proposed Paving.	PAVING	Au Bui -	Jan 15 2014-Nov 17 2014
	GOUGH ST	Intersection	Proposed Paving.	PAVING	Au Bui -	Jan 15 2014-Nov 17 2014

Street Name	From St	To St	Message	Job	Contact	Dates
	FRANKLIN ST	Intersection	Prior to performing any construction, all CCSF survey monuments shall be referenced by a licensed Land Surveyor on a Corner Record or a Record of Survey, if any construction will take place within 10ft of the monument. For any questions, please call Mapping at #554-5827	Railroad Spike		
	FRANKLIN ST	Intersection	Proposed Excavation.	SF DPW IDC - Streets & Highways	Au Bui -	Aug 12 2013-Mar 28 2014
	FRANKLIN ST	Intersection	Proposed Excavation.	SF DPW IDC - Streets & Highways	Au Bui -	Jul 10 2013-Mar 28 2014
	GOUGH ST	Intersection	Proposed Excavation.	SF DPW IDC - Streets & Highways	Au Bui -	Jan 15 2014-Nov 17 2014
	GOUGH ST	Intersection	Proposed Excavation.	SF DPW IDC - Streets & Highways	Au Bui -	Jan 15 2014-Nov 17 2014
	GOUGH ST	Intersection	Proposed Excavation.	SF DPW IDC - Streets & Highways	Au Bui -	Jan 15 2014-Nov 17 2014
	GOUGH ST	Intersection	Proposed Excavation.	SF DPW IDC - Streets & Highways	Au Bui -	Jan 15 2014-Nov 17 2014
	FRANKLIN ST	Intersection	Proposed Excavation.	SF MTA SS - Transportation Engineering (Capital)	Cathal Hennessy -	Feb 1 2013-Dec 1 2013
	GOUGH ST	Intersection	Proposed Excavation.	SF MTA SS - Transportation Engineering (Capital)	Cathal Hennessy -	Feb 1 2013-Dec 1 2013
	FRANKLIN ST	Intersection	Proposed Excavation.	SF Planning	Adam Varat -	Jan 1 2020-Dec 31 2020
	GOUGH ST	Intersection	Proposed Excavation.	SF Planning	Adam Varat -	Jan 1 2020-Dec 31 2020
WILLOW ST						
	FRANKLIN ST	Intersection	Conflict with existing excavation permit. It is mandatory that you coordinate all work for joint paving.	11EXC-2294	1-800-743-5000 - 1-800-743-5000	Mar 18 2013-Jul 31 2013
	FRANKLIN ST	Intersection	Conflict with existing Street Use Permit.	12B-0080	Refer to Agent - Refer to Agent	
	FRANKLIN ST	Intersection	Conflict with existing Street Use Permit.	12B-0107	Refer to Agent - Refer to Agent	
	FRANKLIN ST	Intersection	Conflict with existing Street Use Permit.	12B-0119	Refer to Agent - Refer to Agent	
	FRANKLIN ST	Intersection	Conflict with existing Street Use Permit.	12B-0122	Refer to Agent - Refer to Agent	
	FRANKLIN ST	Intersection	Conflict with existing Street Use Permit.	12B-0131	Refer to Agent - Refer to Agent	
	FRANKLIN ST	Intersection	Conflict with existing Street Use Permit.	13B-0009	Refer to Agent - Refer to Agent	
	FRANKLIN ST	Intersection	Conflict with existing Street Use Permit.	13B-0017	Refer to Agent - Refer to Agent	
	FRANKLIN ST	Intersection	Conflict with existing Street Use Permit.	13B-0040	Refer to Agent - Refer to Agent	

Street Name	From St	To St	Message	Job	Contact	Dates
	FRANKLIN ST	Intersection	Please refer to Figure 12 of Section 9.4(A) of the DPW Order No. 171,442 for special conditions for excavation in the vicinity of AWSS.	N/A		
	FRANKLIN ST	Intersection	Proposed Paving.	PAVING	Au Bui -	Aug 12 2013-Mar 28 2014
	FRANKLIN ST	Intersection	Proposed Paving.	PAVING	Au Bui -	Jul 10 2013-Mar 28 2014
	FRANKLIN ST	Intersection	Proposed Excavation.	PG&E	Alex Hom -	Mar 18 2013-Sep 30 2013
	FRANKLIN ST	Intersection	Proposed Excavation.	SF MTA SS - Transportation Engineering (Capital)	Cathal Hennessy -	Feb 1 2013-Dec 1 2013

Curb Ramps

Street	Specification	Direction
CALIFORNIA ST : FRANKLIN ST - Intersection	Required - L - Standard	NorthEast
CALIFORNIA ST : FRANKLIN ST - Intersection	Required - L - Standard	NorthWest
FRANKLIN ST : FULTON ST - Intersection	Required - R - Standard	NorthEast
FRANKLIN ST : FULTON ST - Intersection	Required - L - Standard	NorthWest
FRANKLIN ST : FULTON ST - Intersection	Required - R - Standard	NorthWest
FRANKLIN ST : FULTON ST - Intersection	Required - L - Standard	SouthWest
FRANKLIN ST : GEARY BLVD - Intersection	Required - L - Standard	NorthEast
FRANKLIN ST : GEARY BLVD - Intersection	Required - R - Standard	SouthEast
FRANKLIN ST : GEARY BLVD - Intersection	Required - L - Standard	SouthEast
FRANKLIN ST : GEARY BLVD - Intersection	Required - R - Standard	SouthWest
FRANKLIN ST : PETER YORKE WAY \ POST ST - Intersection	Required - L - Standard	NorthEast
FRANKLIN ST : PETER YORKE WAY \ POST ST - Intersection	Required - L - Standard	SouthEast
FRANKLIN ST : PETER YORKE WAY \ POST ST - Intersection	Required - R - Standard	SouthWest
FRANKLIN ST : SACRAMENTO ST - Intersection	Required - L - Standard	NorthEast
FRANKLIN ST : SACRAMENTO ST - Intersection	Required - L - Standard	SouthEast



Department of Public Works
Bureau of Street-Use and Mapping
1155 Market St, 3rd floor
San Francisco, CA 94103

13EXC-1895

Request to Excavate a Moratorium Street

For more information about this permit, please call Bureau of Street-Use & Mapping @ 415 554 5810.

Applicant: Bay Area Lightworks **Received Date:** Apr 16 2013 9:03AM
Contact Person: Bay Area Lightworks
Contact Phone:(415) 725-8838 **Contact Email:**hlee@bayarealightworks.com
Method: Open Cut: Sawcut
Purpose:
Reason: Place Conduit
Description: VAN NESS CORRIDORS - FRANKLIN ST. (Part 1)
(Contract No. 1900J) (Work location: Franklin St. between Fell St.to Clay St.)

Approved

Denied

BUSH ST: FRANKLIN ST Intersection (26498000)

Asphalt Square Footage: 60

Concrete Square Footage: 0

Moratorium Start Date: 9/3/2011

Moratorium End Date: 9/3/2016

Date Service Requested: 1/1/1900

Property Owner Name:

Property Owner Phone:

Approved

Denied

FELL ST: FRANKLIN ST Intersection (24457000)

Asphalt Square Footage: 0

Concrete Square Footage: 50

Moratorium Start Date: 10/7/2010

Moratorium End Date: 10/7/2015

Date Service Requested: 6/3/2013

Property Owner Name:

Property Owner Phone:

Approved

Denied

FRANKLIN ST: BUSH ST Intersection (26498000)

Asphalt Square Footage: 60

Concrete Square Footage: 0

Moratorium Start Date: 9/3/2011

Moratorium End Date: 9/3/2016

Date Service Requested: 1/1/1900

Property Owner Name:

Property Owner Phone:

Approved

Denied

FRANKLIN ST: FELL ST Intersection (24457000)

Asphalt Square Footage: 0

Concrete Square Footage: 50

Moratorium Start Date: 10/7/2010

Moratorium End Date: 10/7/2015

Date Service Requested: 6/3/2013

Property Owner Name:

Property Owner Phone:

Recommended By:

Recommended By:

Approved By:

Permit Coordinator

Division Manager
(or designee)

Bureau Manager
(or designee)

No Diagram submitted



SFMTA

Municipal Transportation Agency

MEMORANDUM

RECEIVED
BUREAU OF STREET USE & MAPPING

DEC 21 2012

DEPT OF PUBLIC WORKS

TO: Rene Lopez
Bureau of Street Use and Mapping
875 Stevenson Street, Room 460

FROM: Celine X. Leung *Cathal James*
Assistant Engineer *for*

DATE: 12/18/2012

SUBJECT: Surface-Mounted Facility Submittal Package for Signal Controller Cabinet Installation at **Franklin Street** between **Sutter Street** and **Bush Street** (near the intersection of Franklin Street and Sutter Street) (DPW Contract No. 1900J – Van Ness Corridors Project - Franklin Street)

FERN →

Please find enclosed our submittal package for the proposed installation of a surface-mounted facility (signal controller cabinet) at **Franklin Street** between **Sutter Street** and **Bush Street** (near the intersection of Franklin Street and Sutter Street). This intersection is included as part of Van Ness Corridors Project - Franklin Street and the construction is proposed to begin around March 2013.

The required public notices will be posted after we receive your written approval regarding the proposed SMF location.

If you have any questions, I can be reached at 701-4558.

Attachments:

- Pre-Site Visit Checklist (Exhibit A of DPW Order No. 175,566)
- Copy of SFMTA's Five Year Plan
- Cabinet and Foundation Specifications
- Detailed Drawing of Proposed Controller Location
- Photographs of Proposed Controller Location
- Copy of Proposed Public Notice

OK
pmc 6/20/13




EXHIBIT A
PRE-SITE VISIT CHECKLIST

City and County of San Francisco

Department of Public Works

Bureau of Street-use and Mapping



Surface-Mounted Facility
Pre-Site visit Checklist

Applicant Name: SFMTA Transportation Engineering ADDRESS: 1 South Van Ness Ave., 7th Floor, SF, CA 94102-5417

Contact Name: Celine X. Leung TEL. NO.: (415) 701 - 4558 FAX: (415) 701-4737

Date: 12/18/2012 Proposed Location: Franklin Street between Sutter Street and ^{FERN} Bush Street

- 1. Five-year plan or letter indicating no additional work is planned for the next five years is on file.
- 2. Verification that cabinet size is consistent with the plans on file.
- 3. Verification of attempts to place Surface-Mounted Facility on private property (at least 3 locations).
Please attach the following:
 - a. Copy of letter mailed to property owners
 - b. Copy of mailing list
 - c. Statement verifying date of mailing
 - d. Copy of responses from property owners
 - e. Verification of attempt to enter into an agreement with any interested property owners
- 4. Verification of attempts to place Surface-Mounted Facility underground.
- 5. Verification of attempts to collocate the Surface-Mounted Facility.
- 6. Verification of special requirements that limit the possible locations for the Surface-Mounted Facility.
- 7. Verification that proposed locations conforms to the placement guidelines.
- 8. Verification that an existing Surface-Mounted Facility could/could not be removed.

ITEM NOS. _____ not required.

Request for site visit is accepted AND Site visit is scheduled

for: _____, 2013 with: Celine X. Leung Tel. No.: (415) 701-4558

- Request for site visit is denied
- Site visit not required because:

Proposed location for the new traffic signal controller cabinet is o.k.

Reviewed By Rene Lopez Tel. No.: (415) 554-6201

VERIFICATION STATEMENTS OF PRE-SITE VISIT CHECKLIST (EXHIBIT A)

1. STATEMENT REGARDING 5-YEAR PLAN

See attached copy of SFMTA's Five Year Plan.

2. STATEMENT REGARDING CABINET SIZE

Attached are the specifications for the traffic signal controller cabinet and foundation.

3. STATEMENT REGARDING ATTEMPTS TO PLACE SURFACE-MOUNTED FACILITY ON PRIVATE PROPERTY

Because of the purpose, function and special requirements of signal controllers, their placement is critical to public safety and is limited to the portion of sidewalk as close to the intersection as practical, such that the controller is curbside with a direct line of sight to as much of the intersection, signal indications and vehicle and pedestrian traffic as possible. For such reasons, signal controller cabinets cannot be placed on private property away from the roadway and they must be fully accessible at all times.

4. STATEMENT REGARDING ATTEMPTS TO PLACE SURFACE-MOUNTED FACILITY UNDERGROUND

Because of the purpose, function and special requirements of signal controllers, their placement is critical to public safety and is limited to the portion of sidewalk as close to the intersection as practical, such that the controller is curbside with a direct line of sight to as much of the intersection, signal indications and vehicle and pedestrian traffic as possible. For such reasons, signal controller cabinets cannot be placed underground where a direct line of sight is not available.

5. STATEMENT REGARDING ATTEMPTS TO COLLOCATE THE SURFACE-MOUNTED FACILITY

There are no other surface-mounted facilities at this intersection that the controller can be collocated with.

6. STATEMENT REGARDING SPECIAL REQUIREMENTS THAT LIMIT THE POSSIBLE LOCATIONS FOR THE SURFACE-MOUNTED FACILITY

Because of the purpose, function and special requirements of signal controllers, their placement is critical to public safety and is limited to the portion of sidewalk as close to the intersection as practical, such that the controller is curbside with a direct line of sight to as much of the intersection, signal indications and vehicle and pedestrian traffic as possible. For such reasons, signal controller cabinets cannot be placed underground or on private property away from the roadway.

SMF Submittal Package
For Franklin Street between Sutter Street and Bush Street
12/18/2012

7. STATEMENT REGARDING CONFORMANCE TO PLACEMENT GUIDELINES


The suggested location for the proposed facility is in accordance with DPW's surface-mounted facility placement guidelines, Exhibit B of DPW Order No. 175,566.

8. STATEMENT REGARDING REMOVAL OF EXISTING SURFACE-MOUNTED FACILITY

This is a signalized intersection where the old existing controller cabinet is being replaced with a new controller cabinet.

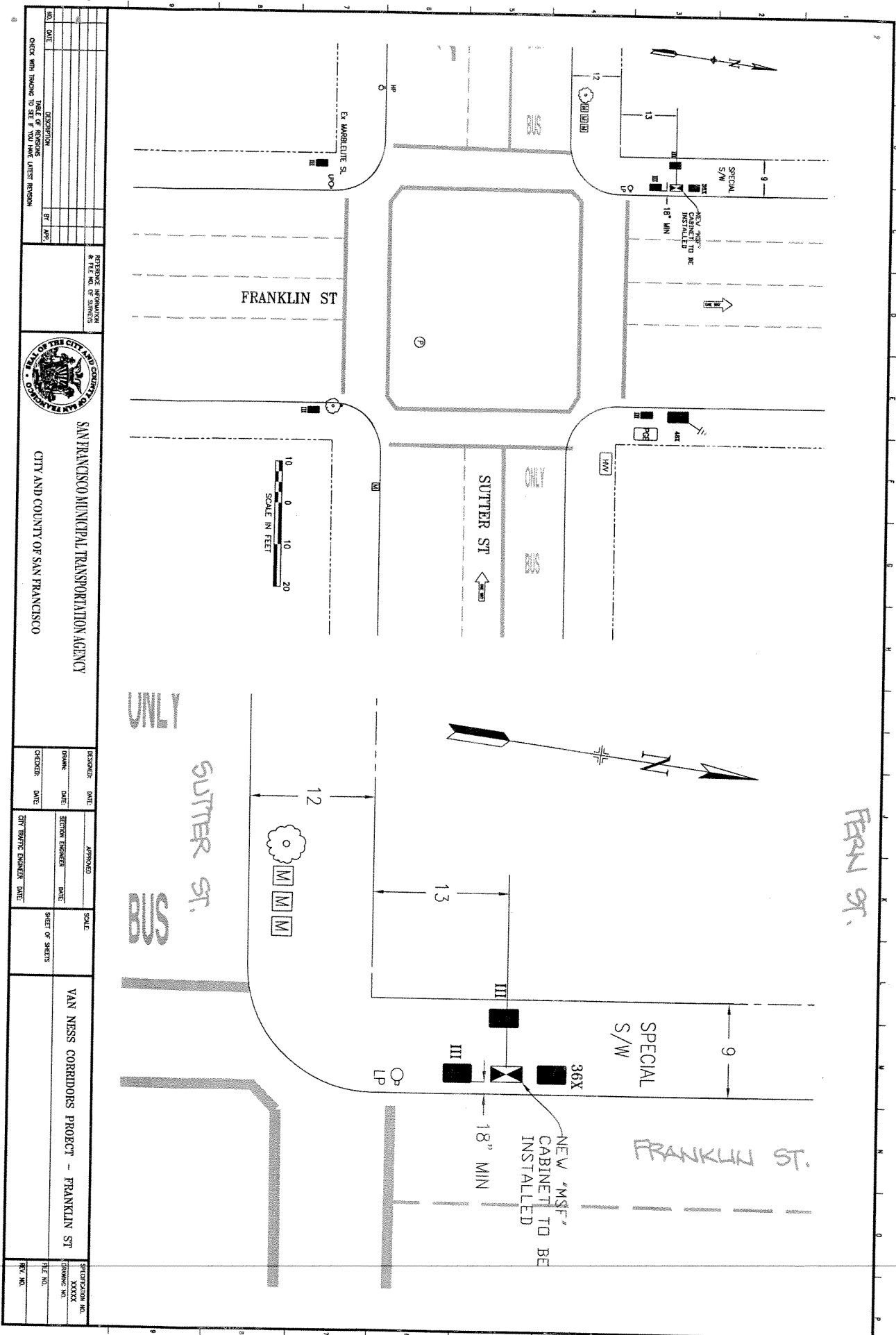
STREETNAME	FROM	UTILITY	START DATE	PROJECT NAME	DAYS
FRANKLIN ST	PETER YORKE WAY \ POST ST intersection				
		SEWER	1/1/2012	N/A	20
FRANKLIN ST	PETER YORKE WAY \ POST ST to DANIEL BURNHAM CT (1300 - 1349)	DPT	2/1/2013	SFGO Franklin and 2nd st Fiber	303
FRANKLIN ST	DANIEL BURNHAM CT intersection	DPT	2/1/2013	SFGO Franklin and 2nd st Fiber	303
FRANKLIN ST	DANIEL BURNHAM CT to SUTTER ST (1332 - 1399)	DPT	2/1/2013	SFGO Franklin and 2nd st Fiber	303
FRANKLIN ST	SUTTER ST intersection	DPT	2/1/2013	SFGO Franklin and 2nd st Fiber	303
FRANKLIN ST	SUTTER ST to FERN ST (1400 - 1436)	DPT	2/1/2013	SFGO Franklin and 2nd st Fiber	303
FRANKLIN ST	FERN ST intersection	DPT	2/1/2013	SFGO Franklin and 2nd st Fiber	303
FRANKLIN ST	FERN ST to BUSH ST (1435 - 1499)	DPT	2/1/2013	SFGO Franklin and 2nd st Fiber	303
FRANKLIN ST	BUSH ST intersection	DPT	2/1/2013	SFGO Franklin and 2nd st Fiber	303
FRANKLIN ST	BUSH ST to AUSTIN ST (1500 - 1532)	DPT	2/1/2013	SFGO Franklin and 2nd st Fiber	303
FRANKLIN ST	AUSTIN ST intersection	DPT	2/1/2013	SFGO Franklin and 2nd st Fiber	303
FRANKLIN ST	AUSTIN ST to PINE ST (1531 - 1599)	DPT	2/1/2013	SFGO Franklin and 2nd st Fiber	303
FRANKLIN ST	PINE ST intersection	DPT	2/1/2013	SFGO Franklin and 2nd st Fiber	303
FRANKLIN ST	PINE ST to CALIFORNIA ST (1600 - 1699)	DPT SFWD	2/1/2013 8/1/2013	SFGO Franklin and 2nd st Fiber WD-2689	303 304
FRANKLIN ST	CALIFORNIA ST intersection	DPT SFWD	2/1/2013 8/1/2013	SFGO Franklin and 2nd st Fiber WD-2689	303 304
FRANKLIN ST	CALIFORNIA ST to SACRAMENTO ST (1700 - 1799)	DPT SFWD	2/1/2013 8/1/2013	SFGO Franklin and 2nd st Fiber WD-2689	303 304
FRANKLIN ST	SACRAMENTO ST intersection	DPT PGE SFWD	2/1/2013 5/13/2013 8/1/2013	SFGO Franklin and 2nd st Fiber 30426037 WD-2689	303 25 304
FRANKLIN ST	SACRAMENTO ST to CLAY ST (1800 - 1899)	DPT SFWD	2/1/2013 8/1/2013	SFGO Franklin and 2nd st Fiber WD-2689	303 304
FRANKLIN ST	CLAY ST intersection	DPT SFWD	2/1/2013 8/1/2013	SFGO Franklin and 2nd st Fiber WD-2689	303 304
FRANKLIN ST	CLAY ST to WASHINGTON ST (1900 - 1999)	DPT SFWD	2/1/2013 8/1/2013	SFGO Franklin and 2nd st Fiber WD-2689	303 304
FRANKLIN ST	WASHINGTON ST intersection	DPT SFWD	2/1/2013 8/1/2013	SFGO Franklin and 2nd st Fiber WD-2689	303 304
FRANKLIN ST	WASHINGTON ST to JACKSON ST (2000 - 2099)	DPT SFWD	2/1/2013 8/1/2013	SFGO Franklin and 2nd st Fiber WD-2689	303 304
FRANKLIN ST	JACKSON ST intersection	DPT SFWD	2/1/2013 8/1/2013	SFGO Franklin and 2nd st Fiber WD-2689	303 304
FRANKLIN ST	JACKSON ST to PACIFIC AVE (2100 - 2199)	DPT SFWD	2/1/2013 8/1/2013	SFGO Franklin and 2nd st Fiber WD-2689	303 304
FRANKLIN ST	PACIFIC AVE intersection	DPT SFWD	2/1/2013 8/1/2013	SFGO Franklin and 2nd st Fiber WD-2689	303 304
FRANKLIN ST	PACIFIC AVE to BROADWAY (2200 - 2299)	DPT SFWD	2/1/2013 8/1/2013	SFGO Franklin and 2nd st Fiber WD-2689	303 304
FRANKLIN ST	BROADWAY intersection	DPT SFWD	2/1/2013 8/1/2013	SFGO Franklin and 2nd st Fiber WD-2689	303 304
FRANKLIN ST	BROADWAY to VALLEJO ST (2300 - 2399)	DPT SFWD	2/1/2013 8/1/2013	SFGO Franklin and 2nd st Fiber WD-2689	303 304
		DPT	2/1/2013	SFGO Franklin and 2nd st Fiber	303

DIMENSIONS FOR M-SF CONTROLLER CABINET AND FOUNDATION



M-SF CONTROLLER CABINET: 36" W x 17" D x 60" H
CONCRETE FOUNDATION: 38" W x 19" D x 2" H (portion above ground)

TOTAL HEIGHT (including cabinet and concrete foundation): 62" H



NO.	DATE	DESCRIPTION	BY	APP.

REFERENCE INFORMATION
 AS FILED IN THE OFFICE OF THE
 CITY ENGINEER



SAN FRANCISCO MUNICIPAL TRANSPORTATION AGENCY
 CITY AND COUNTY OF SAN FRANCISCO

REVISION	DATE	DESCRIPTION

DESIGNED	DATE	APPROVED	DATE



CHECKED	DATE	CITY ENGINEER	DATE

SCALE	SHEET OF SHEETS

VAN NESS CORRIDORS PROJECT - FRANKLIN ST

PROJECT NO.	DRAWING NO.	SHEET NO.

PICTURES OF PROPOSED SMF INSTALLATION NEAR THE INTERSECTION OF FRANKLIN STREET AND SUTTER STREET



San Francisco Municipal Transportation Agency
One South Van Ness Avenue, 7th Floor
San Francisco, CA 94103-5417

IMPORTANT NOTICE CONCERNING YOUR RIGHTS

TBD

Dear San Francisco Resident:

The San Francisco Municipal Transportation (SFMTA) Agency has filed an application with the San Francisco Department of Public Works (DPW) for a permit to remove an old traffic signal cabinet at **Franklin Street and Sutter Street**, and replace it with a new traffic signal cabinet on the northwest corner. A photograph of the Surface Mounted Facility (SMF) and the specifications for the SMF are shown below.

This replacement traffic signal cabinet is required to house the signal controller and other equipment essential to control and monitor the traffic signals. The proposed location is the optimal location as it provides a direct line of sight to the intersection, signal indications, vehicle and pedestrian traffic.

Objections to the installation of the SMF at any of the proposed locations must be submitted in writing via e-mail to smf@sfdpw.org, by mail to the **Department of Public Works, Bureau of Street Use and Mapping, 875 Stevenson Street, Room 460, San Francisco, CA 94103-0942**, or by fax to **(415) 554-6161**. You have 20 days from the date of this notice to send written notice of your objection to DPW. DPW will not consider any objection unless it is made within this 20-day period.

If you submit an objection, DPW may convene a hearing to determine whether the permit for placement of the SMF should be issued. DPW will commence any such hearing within 40 days after the receipt of any objections. You will have the opportunity to express your concerns about the SMF at the hearing should you choose to attend.

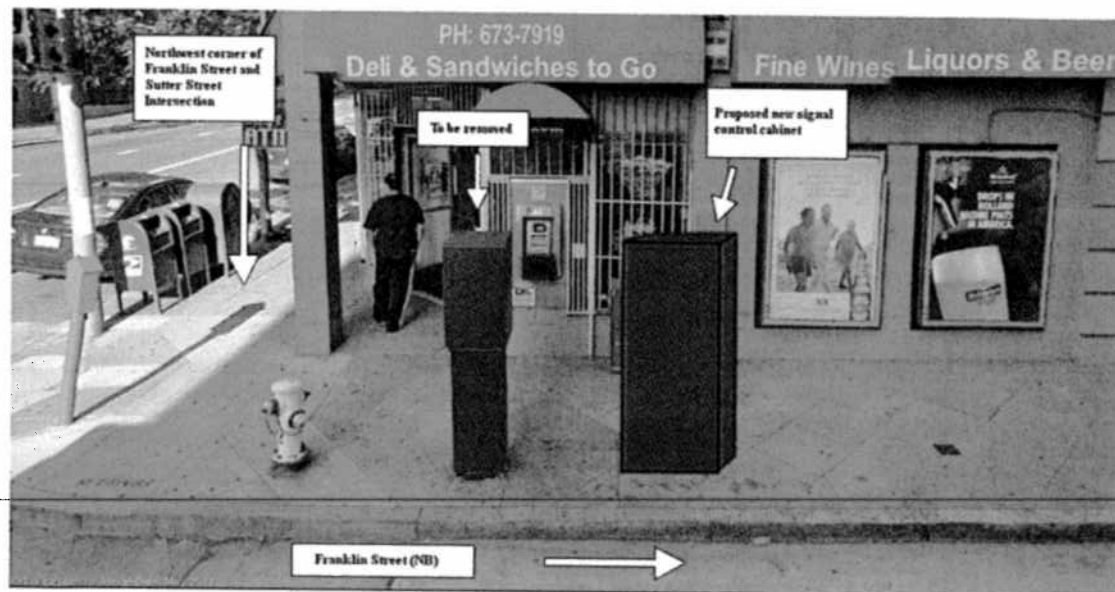
Thank you,

Celine X. Leung
San Francisco Municipal Transportation Agency
One South Van Ness Avenue, 7th Floor
San Francisco, CA 94103-5417
(415) 701-4558

Controller cabinet: 36"W x 60"H x 17"D
Concrete foundation: 38" W x 2" H x 19"D
Total Height (cabinet & foundation): 62"



MSF Cabinet



San Francisco Municipal Transportation Agency
One South Van Ness Avenue, 7th Floor
San Francisco, CA 94103-5417

IMPORTANT NOTICE CONCERNING YOUR RIGHTS

February 5, 2013

Dear San Francisco Resident:

The San Francisco Municipal Transportation (SFMTA) Agency has filed an application with the San Francisco Department of Public Works (DPW) for a permit to remove an old traffic signal cabinet at **Franklin Street and Sutter Street**, and replace it with a new traffic signal cabinet on the northwest corner. A photograph of the Surface Mounted Facility (SMF) and the specifications for the SMF are shown below.

This replacement traffic signal cabinet is required to house the signal controller and other equipment essential to control and monitor the traffic signals. The proposed location is the optimal location as it provides a direct line of sight to the intersection, signal indications, vehicle and pedestrian traffic.

Objections to the installation of the SMF at any of the proposed locations must be submitted in writing via e-mail to smf@sfdpw.org, by mail to the **Department of Public Works, Bureau of Street Use and Mapping, 1155 Market Street, 3rd Floor, San Francisco, CA 94103**, or by fax to **(415) 554-6161**. You have 20 calendar days from the date of this notice to send written notice of your objection to DPW. DPW will not consider any objection unless it is made within this 20-day period.

If you submit an objection, DPW may convene a hearing to determine whether the permit for placement of the SMF should be issued. DPW will commence any such hearing within 40 days after the receipt of any objections. You will have the opportunity to express your concerns about the SMF at the hearing should you choose to attend.


Thank you,

Celine X. Leung
San Francisco Municipal Transportation Agency
One South Van Ness Avenue, 7th Floor
San Francisco, CA 94103-5417
(415) 701-4558

Controller cabinet: 36" W x 60" H x 17" D
Concrete foundation: 38" W x 2" H x 19" D
Total Height (cabinet & foundation): 62"



MSF Cabinet





(415) 554-5810
FAX (415) 554-6161
http://www.sfdpw.org

Department of Public Works
Bureau of Street-Use and Mapping
1155 Market St, 3rd Floor
San Francisco, CA 94103

13SMF-0186

Surface Mounted Facility Permit

Address : FRANKLIN ST: SUTTER
ST to FERN ST (1400 - 1436)

Cost: \$150.00

Block: Lot: Zip:

Permittee

Name: San Francisco Municipal Transportation Agency
Address: One South Van Ness Avenue, 07th Floor San Francisco, CA 94103
Contact: Celine Leung **Phone:** (415) 701-4558

Permit FrontPage Conditions

Note: Your application is approved, as submitted, with no additional requirements. You may apply for an excavation permit. (Location: Franklin St./ Sutter St.)

The undersigned Permittee hereby agrees to comply with all requirements and conditions noted on this permit

Approved Date : 07/01/2013

Applicant/Permittee

Date

Printed : 7/9/2014 9:48:03 AM Plan Checker Rene Lopez

"IMPROVING THE QUALITY OF LIFE IN SAN FRANCISCO" We are dedicated individuals committed to teamwork, customer service and continuous improvement in partnership with the community.

Customer Service

Teamwork

Continuous Improvement

Permit Addresses

13SMF-0186

*RW = RockWheel, SMC = Surface Mounted Cabinets, S/W = Sidewalk Work, DB = Directional Boring,
 BP= Reinforced Concrete Bus Pad, UB = Reinforced Concrete for Utility Pull Boxes and Curb Ramps

Number of blocks: 1 Total repair size:0 sqft Total Streetspace: Total Sidewalk: sqft

ID	Street Name	From St	To St	Sides	*Other	Asphalt	Concrete	Street Space Feet	Sidewalk Feet
1	FRANKLIN ST	SUTTER ST	FERN ST	West	RW : False SMC : False S/W Only : False DB: False BP: False UB: False	0	0		
Total						0	0		

Exceptions

13SMF-0186

Street Name	From St	To St	Message	Job	Contact	Dates
FRANKLIN ST						
	SUTTER ST	FERN ST -	Conflict with existing Street Use Permit.	12B-0023	Refer to Agent - Refer to Agent	
	SUTTER ST	FERN ST -	Conflict with existing Street Use Permit.	12B-0025	Refer to Agent - Refer to Agent	
	SUTTER ST	FERN ST -	Conflict with existing Street Use Permit.	12B-0033	Refer to Agent - Refer to Agent	
	SUTTER ST	FERN ST -	Conflict with existing Street Use Permit.	12B-0049	Refer to Agent - Refer to Agent	
	SUTTER ST	FERN ST -	Conflict with existing Street Use Permit.	12B-0050	Refer to Agent - Refer to Agent	
	SUTTER ST	FERN ST -	Conflict with existing Street Use Permit.	12B-0053	Refer to Agent - Refer to Agent	
	SUTTER ST	FERN ST -	Conflict with existing Street Use Permit.	12B-0065	Refer to Agent - Refer to Agent	
	SUTTER ST	FERN ST -	Conflict with existing Street Use Permit.	12B-0088	Refer to Agent - Refer to Agent	
	SUTTER ST	FERN ST -	Conflict with existing Street Use Permit.	12B-0090	Refer to Agent - Refer to Agent	
	SUTTER ST	FERN ST -	Conflict with existing Street Use Permit.	12B-0097	Refer to Agent - Refer to Agent	
	SUTTER ST	FERN ST -	Conflict with existing Street Use Permit.	12B-0107	Refer to Agent - Refer to Agent	
	SUTTER ST	FERN ST -	Conflict with existing Street Use Permit.	12B-0111	Refer to Agent - Refer to Agent	
	SUTTER ST	FERN ST -	Conflict with existing Street Use Permit.	12B-0116	Refer to Agent - Refer to Agent	
	SUTTER ST	FERN ST -	Conflict with existing Street Use Permit.	12B-0117	Refer to Agent - Refer to Agent	
	SUTTER ST	FERN ST -	Conflict with existing Street Use Permit.	12B-0118	Refer to Agent - Refer to Agent	
	SUTTER ST	FERN ST -	Conflict with existing Street Use Permit.	12B-0119	Refer to Agent - Refer to Agent	
	SUTTER ST	FERN ST -	Conflict with existing Street Use Permit.	12B-0122	Refer to Agent - Refer to Agent	
	SUTTER ST	FERN ST -	Conflict with existing Street Use Permit.	12B-0124	Refer to Agent - Refer to Agent	
	SUTTER ST	FERN ST -	Conflict with existing Street Use Permit.	12B-0131	Refer to Agent - Refer to Agent	
	SUTTER ST	FERN ST -	Conflict with existing Street Use Permit.	13B-0009	Refer to Agent - Refer to Agent	
	SUTTER ST	FERN ST -	Conflict with existing Street Use Permit.	13B-0012	Refer to Agent - Refer to Agent	
	SUTTER ST	FERN ST -	Conflict with existing Street Use Permit.	13B-0017	Refer to Agent - Refer to Agent	
	SUTTER ST	FERN ST -	Conflict with existing Street Use Permit.	13B-0034	Refer to Agent - Refer to Agent	
	SUTTER ST	FERN ST -	Conflict with existing Street Use Permit.	13B-0035	Refer to Agent - Refer to Agent	
	SUTTER ST	FERN ST -	Conflict with existing Street Use Permit.	13B-0040	Refer to Agent - Refer to Agent	

Street Name	From St	To St	Message	Job	Contact	Dates
	SUTTER ST	FERN ST -	Banners are allowed on this street	N/A		
	SUTTER ST	FERN ST -	DPT Blue Book Traffic Restriction. Time of day during which lanes must be kept clear: EAST 7AM - 7PM EVERYDAY // WEST 7AM - 7PM EVERYDAY	N/A		
	SUTTER ST	FERN ST -	Proposed Paving.	PAVING	Au Bui -	Aug 12 2013-Mar 28 2014

No Diagram submitted



(415) 554-5810
FAX (415) 554-6161
<http://www.sfdpw.org>

Department of Public Works
Bureau of Street-Use and Mapping
1155 Market St, 3rd Floor
San Francisco, CA 94103

13EXC-1895

Utility Excavation Permit

Address : Multiple Locations

Cost: \$8,878.91

Block: Lot: Zip:

Pursuant to Article 2.4 of the Public Works Code in conjunction to DPW Order 178,940 permission, revocable at the will of the Director of Public Works, to excavate and restore the public right-of-way is granted to Permittee.

Bay Area Lightworks

Name: Bay Area Lightworks
Address: 1460 Yosemite Ave. San Francisco, CA 94124
Contact: Lindy Galimba **Phone:** 415-822-2336

Conditions

This permit is approved with the condition that "No cabinet(s), PG&E power meter pedestal and VMS (Variable Message Sign) system will be installed (including foundation) under this permit until DPW approves the proposed location(s) for the installation of the cabinet(s)". Failure to comply with this condition may render this permit void and may subject Bay Area Lightworks to a fine or citation for up to \$10,000.00 a day for installing a cabinet without approval and valid approved permit.

Also, due to the coordinated planned paving schedule on Franklin St. from Fell St. to Clay St., the full restoration requirements per the excavation code (full lane width restoration) will not be required. Bay Area Lightworks will be allowed to do the standard restoration (place concrete base and hot asphalt concrete flush to the wearing surface) for the size of the excavation (T-trench) only. In-lieu paving payment cost will not be required since this project was coordinated with the paving program.

This permit has been revised to reflect the change on the permit condition with regards to the installation of the cabinets. This permit approves the installation of sixteen (16) traffic signal controller cabinets and two (2) power meter pedestals for a total of eighteen (18) proposed cabinets installed on various locations. (07/02/2013)

EmergencyConfirmationNumber**24 Hour / 7 Day Contact:**

JIM LAU #415-760-9243

Service Address/Project:VAN NESS CORRIDORS - FRANKLIN ST. (Part 1)
(Contract No. 1900J) (Work location: Franklin St. between Fell St.to Clay St.)**Start Date**

06/05/2013

Permit expires on:

6/19/2014

Purpose

Electric

Excavation Reason

Place Conduit

Excavation Reason Description**Method:**

Open Cut: Sawcut

TrackingNumber1**TrackingNumber2****Project Size**

12150

Inspection

The undersigned Permittee hereby agrees to comply with all requirements and conditions noted on this permit

Approved Date : 07/02/2013

****When drilling/excavating in sidewalk area, entire flag(s) must be replaced.****

Applicant/Permittee

Date

Distribution:
Inside BSM: Utility Inspection

Printed : 7/11/2014 8:14:58 AM

Plan Checker

Rene Lopez

STREET EXCAVATION REQUIREMENTS:

1. The permittee shall call Underground Service Alert (U.S.A.), telephone number 1-800-227-2600, 48 hours prior to any excavation.
2. All work including sidewalk and pavement cutting and removal, lagging, excavation, backfill, and sidewalk and pavement restoration shall be done by a licensed paving contractor and in accordance with the requirements of the Standard Specifications of the Bureau of Engineering, Department of Public Works, July 1986 Edition and Department of Public Works Order Nos. 176,707, copy attached.
3.
 - a. DPW Order 181,305, dated 6/17/13, Reinforced Concrete Bus pads, shall be constructed in accordance with SFPDW Standard Plan, File No. 96,607 and SFPDW Standard Specification Section 210 except that the concrete bus pad shall have a minimum compressive strength of 5,000 psi. Concrete bus pads shall be constructed at a minimum thickness of 10 to 12 inches and shall be approximately 10-foot wide.
 - b. DPW Order 181,306 dated 9/26/13, Reinforced concrete sidewalk, shall be constructed in accordance with the SFPDW Standard Plan File No. 96,608 and SFPDW Standard Specification Section 204 with #3 steel reinforced bars at mid-depth of the concrete sidewalk slab.
4. Sidewalk and pavement restoration shall include the replacement of traffic lane and crosswalk striping, parking stall markings, and curb painting that might have been obliterated during street excavation. The permittee shall perform their work under on the following options:
 - a. Have the City forces do the striping and painting work at the permittee's expense. The permittee shall make a deposit with the Department of Parking & Traffic for this purpose in an amount estimated by the Municipal Transportation Agency (MTA) 7th Floor 1 South Van Ness Ave telephone 701-4500, and notify the MTA at least 48 hours in advance of the time the work is to be done.
 - b. Perform the work themselves following instructions available at the Department of Parking & Traffic.
5. The permittee shall submit a non-refundable fee to Bureau of Street-Use and Mapping to pay for City Inspection of the backfill and pavement restoration. At least 48 hours in advance, the permittee shall make arrangements with the Street Improvement Section Inspectors, 554-7149, for an inspection schedule.
6. The permittee shall file and maintain an excavation bond in the sum of \$25,000.00 with the Department of Public Works, to guarantee the maintenance of the pavement in the excavation area for a period of 3 years following the completion of the backfill and pavement restoration pursuant to Article 2.4.40 of the Public Works Code.
7. The permittee shall conduct construction operations in accordance with the requirements of Article 11 of the Traffic Code. The permittee shall contact the MTA 7th Floor 1 South Van Ness Ave telephone 701-4500, for specific restrictions before starting work.
8. The permittee shall obtain the required permits, if any, from regulating agencies of the State of California.
9. The permittee shall verify the locations of any City or public service utility company facilities that may be affected by the work authorized by this permit and shall assume all responsibility for any damage to such facilities. The permittee shall make satisfactory arrangements and payments for any necessary temporary relocation of City or public utility company facilities.
10. The permittee shall pay the required fee for sewer installation permit at the Plumbing Inspection Division, Department of Building Inspection, 1660 Mission Street and arrange for inspection of this work, telephone 558-6054.
11. Concrete form work, planting of trees and pouring of sidewalk and/or curb shall not be performed prior to obtaining a permit from Bureau of Urban Forestry (BUF), telephone: 554-6700.
12. Per DPW Order 178,806, the recycling of Cobble Stones and Granit Curb shall follow as:
 - a. Cobblestones shall be clean of dirt prior to transporting. Extreme care shall be taken during the transporting the cobblestones to minimize damage before delivery to City. The cobblestones shall be neatly and securely placed on pallets so they can be moved about safely after the delivery. The Minimum size of cobblestone shall be 4 inches square (16 square inches). The cobblestones shall be delivered, including off loading, to the lower lot at the Cesar Chavez Street Yard located at 2323 Cesar Chavez Street or at alternative location directed by the Department within the City of San Francisco. Contact the Department forty-eight hours (48 hours) prior to delivery. The Department can be reached at (415) 641-2627.
 - b. Granite Curb shall be neatly and securely placed on pallets so they can be moved about safely after delivery. The Contractor shall exercise care in transporting the granite curb to minimize damage. The length limit of recyclable granite curbs shall be no less than four feet. The granite curb shall be delivered, including off loading, to the back lot at the Griffith Pump Station located at 1105 Thomas Street or at an alternative location directed by the Department within the City of San Francisco. Contact Bureau of Street and Sewer Repair (BSSR) at least forty-eight hours (48 hours) prior to delivery. BSSR can be reached at (415) 695-2087.
13. In consideration of this Permit being issued for the work described in the application, Permittee on its behalf and that of any successor or assign, and on behalf of any lessee, promises and agrees to perform all the terms of this Permit and to comply with all applicable laws, ordinances and regulations.
14. Permittee agrees on its behalf and that of any successor or assign to hold harmless, defend, and indemnify the City and County of San Francisco, including, without limitation, each of its commissions, departments, officers, agents and employees (hereinafter collectively referred to as the "City") from and against any and all losses, liabilities, expenses, claims, demands, injuries, damages, fines, penalties, costs or judgments including, without limitation, attorneys' fees and costs (collectively, "claims") of any kind allegedly arising directly or indirectly from (i) any act by, omission by, or negligence of, Permittee or its subcontractors, or the officers, agents, or employees of either, while engaged in the performance of the work authorized by this Permit, or while in or about the property subject to this Permit for any reason connected in any way whatsoever with the performance of the work authorized by this Permit, or allegedly resulting directly or indirectly from the maintenance or installation of any equipment, facilities or structures authorized under this Permit, (ii) any accident or injury to any contractor or subcontractor, or any officer, agent, or employee of either of them, while engaged in the performance of the work authorized by this Permit, or while in or about the property, for any reason connected with the performance of the work authorized by this Permit, or arising from liens or claims for services rendered or labor or materials furnished in or for the performance of the work authorized by this Permit, (iii) injuries or damages to real or personal property, good will, and persons in, upon or in any way allegedly connected with the work authorized by this Permit from any cause or claims arising at any time, and (iv) any release or discharge, or threatened release or discharge, of any hazardous material caused or allowed by Permittee in, under, on or about the property subject to this Permit or into the environment. As used herein, "hazardous material" means any substance, waste or material which, because of its quantity, concentration of physical or chemical characteristics is deemed by any federal, state, or local governmental authority to pose a present or potential hazard to human health or safety or to the environment.
15. Permittee must hold harmless, indemnify and defend the City regardless of the alleged negligence of the City or any other party, except only for claims resulting directly from the sole negligence or willful misconduct of the City. Permittee specifically acknowledges and agrees that it has an immediate and independent obligation to defend the City from any claim which actually or potentially falls within this indemnity provision, even if the allegations are or may be groundless, false or fraudulent, which obligation arises at the time such claim is tendered to Permittee by the City and continues at all times thereafter. Permittee agrees that the indemnification obligations assumed under this Permit shall survive expiration of the Permit or completion of work.
16. Permittee shall obtain and maintain through the terms of this Permit general liability, automobile liability or workers' compensation insurance as the City deems necessary to protect the City against claims for damages for personal injury, accidental death and property damage allegedly arising from any work done under this Permit. Such insurance shall in no way limit Permittee's indemnity hereunder. Certificates of insurance, in form and with insurers satisfactory to the City, evidencing all coverages above shall be furnished to the City before commencing any operations under this Permit, with complete copies of policies furnished promptly upon City request.
17. The permittee and any permitted successor or assign recognize and understand that this permit may create a possessory interest.

Special Conditions

13EXC-1895

Conditions

====>NOTES: Per the Public Works Excavation Code:

- 1). 'T' trench shall be the standard restoration practice for all trenches greater than 18 inches in width. The restoration of the concrete base and pavement will be equal to 1 ft. as measured from the edge of the trench;
- 2). the minimum pavement restoration requirements (mill and fill) for trenches exceeding 25% of the length of the block shall include the restoration of all affected lanes for the entire length of the block. For streets that are not delineated by painted lanes and the width of the excavation is less than thirteen (13) feet, the pavement restoration requirements (mill and fill) shall be for the entire length of the block thirteen (13) feet in width;
- 3). for excavation in the intersection, the restoration shall be to pave all affected quadrants either with the 13 foot rule for streets without delineated traffic lanes unless it is on a Muni route and for streets with multiple delineated traffic lanes in one direction, the restoration shall be limited to the affected lane(s).

====>Per DPW sign specifications, all projects impacting the length of one (1) block face or more will require the installation of a project information sign, for the duration of the project. The project information sign should be located at either end of the project facing oncoming vehicular traffic. For larger projects that exceed five (5) blocks, the project information sign should be placed at five (5) block intervals in both directions. The signage is intended to keep the public informed of the intent of the project, project schedule, contact information and allow for updates as needed.

====>Due to the coordinated planned paving schedule on Franklin St. from Fell St. to Clay St., the full restoration requirements per the excavation code (full lane width restoration) will not be required. Bay Area Lightworks will be allowed to do the standard restoration (place concrete base and hot asphalt concrete flush to the wearing surface) for the size of the excavation (T-trench) only. In-lieu paving payment cost will not be required since this project was coordinated with the paving program.

====>In the event that the proposed excavation is within the crosswalk and falls on the conditions of the curb ramp regulations per DPW Order No. 179,254, an evaluation of the angular returns will be conducted at each end of the affected crosswalk to determine whether the affected curb ramps are built per the current City standards. All curb ramp installation shall comply with ADA requirements.

====>If concrete street, gutter or parking strip is excavated, Bay Area Lightworks shall remove and replace the entire concrete section from construction joint to construction joint. (No new construction joint will be allowed).

====>When drilling/excavating in the sidewalk area, entire sidewalk flag(s) must be replaced to adjacent score lines.

====>Placement or installation of any utility facilities within the curb return area is prohibited per DPW Order No. 175,387.

====>The Department of Public Works approves this permit pursuant to the following special conditions, which the Department of Public Works incorporates into the permit and makes a part thereof.

SPECIAL PERMIT CONDITIONS:

1. Bay Area Lightworks shall coordinate all work with any other construction projects and events known or unforeseen such as to minimize the impact of construction project on the general public and/or event(s).
2. Bay Area Lightworks shall also comply with Code Section 2.4.50(b)(ii) and (b)(iii), post and maintain notice(s) at the site of the excavation and deliver a written notice to each dwelling unit on the block(s) affected by the excavation at least ten (10) days prior to start of construction.
3. Bay Area Lightworks shall comply with Code Section 2.4.55(b)(i), such that each excavation will be backfilled and compacted within 120 hours from the time the construction related to the excavation is completed, and immediately place and maintain temporary pavement (cutback) over the excavation(s).
4. Bay Area Lightworks's work shall be in accordance to all traffic regulations per S.F. Traffic Code (The Blue Book) or with any DPT approved traffic routing plan or DPT special traffic permit.
5. Bay Area Lightworks shall provide safe access for all pedestrians at all times. Special attention must be paid to provide ingress and egress to businesses and driveways.
6. Bay Area Lightworks shall coordinate all work with MUNI so as to avoid disruption to MUNI services. Please call Carlos Carrillo of Muni at #567-8745 to coordinate the schedule of work.
7. Bay Area Lightworks shall discuss and coordinate with Muni with regards to relocating bus stops if necessary for pedestrian safety. Please call Carlos Carrillo of Muni at #567-8745 for coordination.
8. Bay Area Lightworks shall hire SF police officers (when necessary) to control traffic so as to minimize the impact of the construction on the general public.
9. Bay Area Lightworks shall cooperate and participate in all public outreach and information including community meetings.
10. Bay Area Lightworks shall replace any existing traffic stripings and markings that are removed or damaged by the work activity with temporary stripings and markings after the restoration of the pavement as specified on the revised Section 6.2 'Pavement Markings' of DPT's 'Blue Book'. Also, Bay Area Lightworks shall pay to DPT the cost of replacing the permanent pavement markings. For any questions, please call Conrad Magat of DPT at (415) 701-4680.
11. Bay Area Lightworks shall restore all trenches per the Excavation Code and shall be to the satisfaction of the assigned city inspector.
12. Bay Area Lightworks shall remove all temporary pavement markings including USA marking on both the sidewalk and street at the conclusion of the excavation.
13. Bay Area Lightworks shall submit compaction test results done by a certified material testing laboratory as required by the excavation code prior to pavement restoration. [NOTE: Per Article 2.4 of the Public Works Code, the required compaction test shall be one (1) set of three (3) compaction tests per one (1) regular city block, or as specified by the DPW assigned inspector. Copies of the compaction test results shall be provided to the assigned DPW inspector.]

Failure to comply with the above requirements may render this permit void and may subject Bay Area Lightworks to a fine or citation.

Permit Addresses

13EXC-1895

*RW = RockWheel, SMC = Surface Mounted Cabinets, S/W = Sidewalk Work, DB = Directional Boring, BP= Reinforced Concrete Bus Pad, UB = Reinforced Concrete for Utility Pull Boxes and Curb Ramps

Number of blocks: 68 Total repair size:12150 sqft Total Streetspace:7740 Total Sidewalk: sqft

ID	Street Name	From St	To St	Sides	*Other	Asphalt	Concrete	Street Space Feet	Sidewalk Feet
111	CALIFORNIA ST	VAN NESS AVE	FRANKLIN ST	North	RW : False SMC : True S/W Only : True DB: False BP: False UB: False	0	60	0	
Total						0	60	0	
26	EDDY ST	VAN NESS AVE	FRANKLIN ST	Both	RW : False SMC : True S/W Only : False DB: False BP: False UB: False	20	60	20	
Total						20	60	20	
113	ELLIS ST	VAN NESS AVE	FRANKLIN ST	North	RW : False SMC : True S/W Only : True DB: False BP: False UB: False	0	15	0	
Total						0	15	0	
1	FRANKLIN ST	FELL ST	LINDEN ST	East	RW : False SMC : False S/W Only : False DB: False BP: False UB: False	100	60		
3		LINDEN ST	HAYES ST	East	RW : False SMC : True S/W Only : False DB: False BP: False UB: False	100	75	100	
5		HAYES ST	IVY ST	East	RW : False SMC : False S/W Only : False DB: False BP: False UB: False	270	100		

ID	Street Name	From St	To St	Sides	*Other	Asphalt	Concrete	Street Space Feet	Sidewalk Feet
6	FRANKLIN ST	IVY ST	GROVE ST	East	RW : False SMC : True S/W Only : False DB: False BP: False UB: False	270	100	270	
8		GROVE ST	FULTON ST	East	RW : False SMC : False S/W Only : False DB: False BP: False UB: False	250	0		
10		FULTON ST	MCALLISTER ST	Both	RW : False SMC : False S/W Only : False DB: False BP: False UB: False	320	90		
12		MCALLISTER ST	REDWOOD ST	West	RW : False SMC : True S/W Only : False DB: False BP: False UB: False	275	60	275	
14		REDWOOD ST	GOLDEN GATE AVE	West	RW : False SMC : False S/W Only : False DB: False BP: False UB: False	275	60		
16		GOLDEN GATE AVE	ELM ST	West	RW : False SMC : False S/W Only : False DB: False BP: False UB: False	275	30	275	
17		ELM ST	Intersection	West	RW : False SMC : False S/W Only : False DB: False BP: False UB: False	70	0	275	
18		ELM ST	TURK ST	Both	RW : False SMC : False S/W Only : False DB: False BP: False UB: False	275	30		
20		TURK ST	LARCH ST	Both	RW : False SMC : True S/W Only : False DB: False BP: False UB: False	335	30	335	

ID	Street Name	From St	To St	Sides	*Other	Asphalt	Concrete	Street Space Feet	Sidewalk Feet
22	FRANKLIN ST	LARCH ST	EDDY ST	East	RW : False SMC : False S/W Only : False DB: False BP: False UB: False	335	30	335	
25		EDDY ST	Intersection	East	RW : False SMC : False S/W Only : False DB: False BP: False UB: False	70	0		
27		EDDY ST	WILLOW ST	East	RW : False SMC : False S/W Only : False DB: False BP: False UB: False	275	0		
29		WILLOW ST	ELLIS ST	East	RW : False SMC : False S/W Only : False DB: False BP: False UB: False	275	0		
30		ELLIS ST	Intersection	East	RW : False SMC : False S/W Only : False DB: False BP: False UB: False	60	0		
31		ELLIS ST	OLIVE ST	East	RW : False SMC : False S/W Only : False DB: False BP: False UB: False	345	30	345	
33		OLIVE ST	OFARRELL ST \ STARR KING WAY	Both	RW : False SMC : True S/W Only : False DB: False BP: False UB: False	345	30	345	
35		OFARRELL ST \ STARR KING WAY	MYRTLE ST	East	RW : False SMC : False S/W Only : False DB: False BP: False UB: False	320	0	320	
37		MYRTLE ST	GEARY BLVD	Both	RW : False SMC : False S/W Only : False DB: False BP: False UB: False	320	60	320	

ID	Street Name	From St	To St	Sides	*Other	Asphalt	Concrete	Street Space Feet	Sidewalk Feet
40	FRANKLIN ST	GEARY BLVD	PETER YORKE WAY \ POST ST	Both	RW : False SMC : False S/W Only : False DB: False BP: False UB: False	320	60		
42		PETER YORKE WAY \ POST ST	DANIEL BURNHAM CT	East	RW : False SMC : False S/W Only : False DB: False BP: False UB: False	275	0	275	
43		DANIEL BURNHAM CT	Intersection	East	RW : False SMC : False S/W Only : False DB: False BP: False UB: False	60	0	275	
44		DANIEL BURNHAM CT	SUTTER ST	East	RW : False SMC : False S/W Only : False DB: False BP: False UB: False	275	30	275	
46		SUTTER ST	FERN ST	Both	RW : False SMC : True S/W Only : False DB: False BP: False UB: False	375	60	375	
47		FERN ST	Intersection	East	RW : False SMC : False S/W Only : False DB: False BP: False UB: False	60	0	375	
48		FERN ST	BUSH ST	East	RW : False SMC : False S/W Only : False DB: False BP: False UB: False	375	60	375	
49		BUSH ST	Intersection	East	RW : False SMC : False S/W Only : False DB: False BP: False UB: False	60	0		
50		BUSH ST	AUSTIN ST	East	RW : False SMC : False S/W Only : False DB: False BP: False UB: False	270	50		

ID	Street Name	From St	To St	Sides	*Other	Asphalt	Concrete	Street Space Feet	Sidewalk Feet
51	FRANKLIN ST	AUSTIN ST	Intersection	East	RW : False SMC : False S/W Only : False DB: False BP: False UB: False	60	0	270	
52		AUSTIN ST	PINE ST	East	RW : False SMC : False S/W Only : False DB: False BP: False UB: False	270	50		
54		PINE ST	CALIFORNIA ST	East	RW : False SMC : True S/W Only : False DB: False BP: False UB: False	275	30	275	
55		CALIFORNIA ST	Intersection	East	RW : False SMC : False S/W Only : False DB: False BP: False UB: False	80	30	80	
56		CALIFORNIA ST	SACRAMENTO ST	East	RW : False SMC : True S/W Only : False DB: False BP: False UB: False	265	30	265	
58		SACRAMENTO ST	CLAY ST	East	RW : False SMC : True S/W Only : False DB: False BP: False UB: False	270	60	270	
59		CLAY ST	Intersection	East	RW : False SMC : False S/W Only : False DB: False BP: False UB: False	60	30	60	
105		FELL ST	Intersection	East	RW : False SMC : False S/W Only : True DB: False BP: False UB: False	0	50	0	
Total						8510	1325	6365	
9	FULTON ST	FRANKLIN ST	Intersection	East	RW : False SMC : False S/W Only : False DB: False BP: False UB: False	60	0	60	

ID	Street Name	From St	To St	Sides	*Other	Asphalt	Concrete	Street Space Feet	Sidewalk Feet
107	FULTON ST	FRANKLIN ST	GOUGH ST	North	RW : False SMC : True S/W Only : True DB: False BP: False UB: False	0	50	0	
Total						60	50	60	
38	GEARY BLVD	GEARY ST \ VAN NESS AVE	FRANKLIN ST	South	RW : False SMC : True S/W Only : True DB: False BP: False UB: False	0	60	0	
39		FRANKLIN ST	Intersection	East	RW : False SMC : False S/W Only : False DB: False BP: False UB: False	60	30	60	
Total						60	90	60	
15	GOLDEN GATE AVE	FRANKLIN ST	Intersection	West	RW : False SMC : False S/W Only : False DB: False BP: False UB: False	65	0		
Total						65	0		
108	GOUGH ST	GROVE ST	FULTON ST	East	RW : False SMC : True S/W Only : True DB: False BP: False UB: False	0	60	0	
109		ELM ST	TURK ST	Both	RW : False SMC : True S/W Only : False DB: False BP: False UB: False	100	50	0	
Total						100	110	0	
7	GROVE ST	FRANKLIN ST	Intersection	East	RW : False SMC : False S/W Only : False DB: False BP: False UB: False	50	0	50	
Total						50	0	50	

ID	Street Name	From St	To St	Sides	*Other	Asphalt	Concrete	Street Space Feet	Sidewalk Feet
4	HAYES ST	FRANKLIN ST	Intersection	East	RW : False SMC : False S/W Only : False DB: False BP: False UB: False	40	0	40	
114		VAN NESS AVE	FRANKLIN ST	South	RW : False SMC : True S/W Only : True DB: False BP: False UB: False	0	15	0	
Total						40	15	40	
106	IVY ST	FRANKLIN ST	Intersection	East	RW : False SMC : False S/W Only : False DB: False BP: False UB: False	40	0	0	
Total						40	0	0	
21	LARCH ST	FRANKLIN ST	Intersection	East	RW : False SMC : False S/W Only : False DB: False BP: False UB: False	60	0	335	
Total						60	0	335	
2	LINDEN ST	FRANKLIN ST	Intersection	East	RW : False SMC : False S/W Only : False DB: False BP: False UB: False	40	0	40	
Total						40	0	40	
11	MCALLISTER ST	FRANKLIN ST	Intersection	West	RW : False SMC : False S/W Only : False DB: False BP: False UB: False	65	30		
Total						65	30		
36	MYRTLE ST	FRANKLIN ST	Intersection	East	RW : False SMC : False S/W Only : False DB: False BP: False UB: False	60	0	320	
Total						60	0	320	

ID	Street Name	From St	To St	Sides	*Other	Asphalt	Concrete	Street Space Feet	Sidewalk Feet
32	OLIVE ST	FRANKLIN ST	Intersection	East	RW : False SMC : False S/W Only : False DB: False BP: False UB: False	60	0	345	
Total						60	0	345	
53	PINE ST	FRANKLIN ST	Intersection	East	RW : False SMC : False S/W Only : False DB: False BP: False UB: False	60	0		
Total						60	0		
41	POST ST	FRANKLIN ST \ PETER YORKE WAY	Intersection	East	RW : False SMC : False S/W Only : False DB: False BP: False UB: False	45	0	45	
112		VAN NESS AVE	FRANKLIN ST \ PETER YORKE WAY	North	RW : False SMC : True S/W Only : True DB: False BP: False UB: False	0	15	0	
Total						45	15	45	
13	REDWOOD ST	FRANKLIN ST	Intersection	West	RW : False SMC : False S/W Only : False DB: False BP: False UB: False	275	60		
Total						275	60		
57	SACRAMENTO ST	FRANKLIN ST	Intersection	East	RW : False SMC : False S/W Only : False DB: False BP: False UB: False	60	30	60	
Total						60	30	60	
34	STARR KING WAY	FRANKLIN ST \ OFARRELL ST	Intersection	East	RW : False SMC : False S/W Only : False DB: False BP: False UB: False	60	0		
Total						60	0		

ID	Street Name	From St	To St	Sides	*Other	Asphalt	Concrete	Street Space Feet	Sidewalk Feet
45	SUTTER ST	FRANKLIN ST	Intersection	Both	RW : False SMC : False S/W Only : False DB: False BP: False UB: False	70	0		
Total						70	0		
19	TURK ST	FRANKLIN ST	Intersection	Both	RW : False SMC : False S/W Only : False DB: False BP: False UB: False	120	0		
24		GOUGH ST	Intersection	East	RW : False SMC : False S/W Only : False DB: False BP: False UB: False	80	0	0	
110		FRANKLIN ST	GOUGH ST	North	RW : False SMC : False S/W Only : False DB: False BP: False UB: False	15	0	0	
Total						215	0	0	
28	WILLOW ST	FRANKLIN ST	Intersection	East	RW : False SMC : False S/W Only : False DB: False BP: False UB: False	275	0		
Total						275	0		

Exceptions

13EXC-1895

Street Name	From St	To St	Message	Job	Contact	Dates
AUSTIN ST						
	FRANKLIN ST	Intersection	Conflict with existing Street Use Permit.	12B-0107	Refer to Agent - Refer to Agent	
	FRANKLIN ST	Intersection	Conflict with existing Street Use Permit.	12B-0111	Refer to Agent - Refer to Agent	
	FRANKLIN ST	Intersection	Conflict with existing Street Use Permit.	12B-0119	Refer to Agent - Refer to Agent	
	FRANKLIN ST	Intersection	Conflict with existing Street Use Permit.	12B-0122	Refer to Agent - Refer to Agent	
	FRANKLIN ST	Intersection	Conflict with existing Street Use Permit.	12B-0124	Refer to Agent - Refer to Agent	
	FRANKLIN ST	Intersection	Conflict with existing Street Use Permit.	12B-0131	Refer to Agent - Refer to Agent	
	FRANKLIN ST	Intersection	Conflict with existing Street Use Permit.	13B-0009	Refer to Agent - Refer to Agent	
	FRANKLIN ST	Intersection	Conflict with existing Street Use Permit.	13B-0012	Refer to Agent - Refer to Agent	
	FRANKLIN ST	Intersection	Conflict with existing Street Use Permit.	13B-0017	Refer to Agent - Refer to Agent	
	FRANKLIN ST	Intersection	Conflict with existing Street Use Permit.	13B-0040	Refer to Agent - Refer to Agent	
	FRANKLIN ST	Intersection	Proposed Paving.	PAVING	Au Bui -	Aug 12 2013-Mar 28 2014
	FRANKLIN ST	Intersection	Proposed Paving.	PAVING	Au Bui -	Jul 10 2013-Mar 28 2014
	FRANKLIN ST	Intersection	Proposed Excavation.	SF MTA SS - Transportation Engineering (Capital)	Cathal Hennessy -	Feb 1 2013-Dec 1 2013
BUSH ST						
	FRANKLIN ST	Intersection	Conflict with existing Street Use Permit.	12B-0107	Refer to Agent - Refer to Agent	
	FRANKLIN ST	Intersection	Conflict with existing Street Use Permit.	12B-0111	Refer to Agent - Refer to Agent	
	FRANKLIN ST	Intersection	Conflict with existing Street Use Permit.	12B-0119	Refer to Agent - Refer to Agent	
	FRANKLIN ST	Intersection	Conflict with existing Street Use Permit.	12B-0122	Refer to Agent - Refer to Agent	
	FRANKLIN ST	Intersection	Conflict with existing Street Use Permit.	12B-0124	Refer to Agent - Refer to Agent	
	FRANKLIN ST	Intersection	Conflict with existing Street Use Permit.	12B-0131	Refer to Agent - Refer to Agent	
	FRANKLIN ST	Intersection	Conflict with existing Street Use Permit.	13B-0009	Refer to Agent - Refer to Agent	
	FRANKLIN ST	Intersection	Conflict with existing Street Use Permit.	13B-0012	Refer to Agent - Refer to Agent	
	FRANKLIN ST	Intersection	Conflict with existing Street Use Permit.	13B-0017	Refer to Agent - Refer to Agent	
	FRANKLIN ST	Intersection	Conflict with existing Street Use Permit.	13B-0040	Refer to Agent - Refer to Agent	
	FRANKLIN ST	Intersection	Please see special paving requirements for Moratorium Streets.	1632J		Sep 3 2011-Sep 3 2016

Street Name	From St	To St	Message	Job	Contact	Dates
	FRANKLIN ST	Intersection	Proposed Excavation.	SF MTA SS - Transportation Engineering (Capital)	Cathal Hennessy -	Feb 1 2013-Dec 1 2013
CALIFORNIA ST						
	VAN NESS AVE	FRANKLIN ST -	Conflict with existing Street Use Permit.	12B-0035	Refer to Agent - Refer to Agent	
	FRANKLIN ST	Intersection	Conflict with existing Street Use Permit.	12B-0097	Refer to Agent - Refer to Agent	
	FRANKLIN ST	Intersection	Conflict with existing Street Use Permit.	12B-0111	Refer to Agent - Refer to Agent	
	FRANKLIN ST	Intersection	Conflict with existing Street Use Permit.	12B-0116	Refer to Agent - Refer to Agent	
	FRANKLIN ST	Intersection	Conflict with existing Street Use Permit.	12B-0118	Refer to Agent - Refer to Agent	
	FRANKLIN ST	Intersection	Conflict with existing Street Use Permit.	12B-0119	Refer to Agent - Refer to Agent	
	FRANKLIN ST	Intersection	Conflict with existing Street Use Permit.	12B-0122	Refer to Agent - Refer to Agent	
	FRANKLIN ST	Intersection	Conflict with existing Street Use Permit.	12B-0124	Refer to Agent - Refer to Agent	
	FRANKLIN ST	Intersection	Conflict with existing Street Use Permit.	12B-0131	Refer to Agent - Refer to Agent	
	FRANKLIN ST	Intersection	Conflict with existing Street Use Permit.	13B-0009	Refer to Agent - Refer to Agent	
	FRANKLIN ST	Intersection	Conflict with existing Street Use Permit.	13B-0012	Refer to Agent - Refer to Agent	
	FRANKLIN ST	Intersection	Conflict with existing Street Use Permit.	13B-0017	Refer to Agent - Refer to Agent	
	VAN NESS AVE	FRANKLIN ST -	DPT Blue Book Traffic Restriction. Time of day during which lanes must be kept clear: NORTH 7AM - 9AM 3PM - 7PM MONDAY THROUGH FRIDAY // SOUTH 7AM - 9AM 3PM - 7PM MONDAY THROUGH FRIDAY	N/A		
	FRANKLIN ST	Intersection	Proposed Paving.	PAVING	Au Bui -	Aug 12 2013-Mar 28 2014
	FRANKLIN ST	Intersection	Proposed Paving.	PAVING	Au Bui -	Jul 10 2013-Mar 28 2014
	FRANKLIN ST	Intersection	Proposed Excavation.	SF DPW IDC - Streets & Highways	Au Bui -	Aug 12 2013-Mar 28 2014
	FRANKLIN ST	Intersection	Proposed Excavation.	SF DPW IDC - Streets & Highways	Au Bui -	Jul 10 2013-Mar 28 2014
	FRANKLIN ST	Intersection	Proposed Excavation.	SF MTA SS - Transportation Engineering (Capital)	Cathal Hennessy -	Feb 1 2013-Dec 1 2013
CLAY ST						
	FRANKLIN ST	Intersection	Under G095 requirement, Contractor shall contact Muni Overhead Line Division of any work 10 feet in horizontal or vertical direction of overhead lines. Contact: Tim Lipps @ (415) 554-9227	N/A		
	FRANKLIN ST	Intersection	Proposed Paving.	PAVING	Au Bui -	Aug 12 2013-Mar 28 2014
	FRANKLIN ST	Intersection	Proposed Paving.	PAVING	Au Bui -	Jul 10 2013-Mar 28 2014

Street Name	From St	To St	Message	Job	Contact	Dates
	FRANKLIN ST	Intersection	Proposed Excavation.	SF MTA Capital Programs and Costruction	Darton Ito -	Jan 1 2020-Dec 31 2020
	FRANKLIN ST	Intersection	Proposed Excavation.	SF MTA SS - Transportatio n Engineering (Capital)	Cathal Hennessy -	Feb 1 2013-Dec 1 2013
DANIEL BURNHAM CT						
	FRANKLIN ST	Intersection	Conflict with existing Street Use Permit.	12B-0107	Refer to Agent - Refer to Agent	
	FRANKLIN ST	Intersection	Conflict with existing Street Use Permit.	12B-0111	Refer to Agent - Refer to Agent	
	FRANKLIN ST	Intersection	Conflict with existing Street Use Permit.	12B-0119	Refer to Agent - Refer to Agent	
	FRANKLIN ST	Intersection	Conflict with existing Street Use Permit.	12B-0122	Refer to Agent - Refer to Agent	
	FRANKLIN ST	Intersection	Conflict with existing Street Use Permit.	12B-0124	Refer to Agent - Refer to Agent	
	FRANKLIN ST	Intersection	Conflict with existing Street Use Permit.	12B-0131	Refer to Agent - Refer to Agent	
	FRANKLIN ST	Intersection	Conflict with existing Street Use Permit.	13B-0009	Refer to Agent - Refer to Agent	
	FRANKLIN ST	Intersection	Conflict with existing Street Use Permit.	13B-0012	Refer to Agent - Refer to Agent	
	FRANKLIN ST	Intersection	Conflict with existing Street Use Permit.	13B-0017	Refer to Agent - Refer to Agent	
	FRANKLIN ST	Intersection	Conflict with existing Street Use Permit.	13B-0040	Refer to Agent - Refer to Agent	
	FRANKLIN ST	Intersection	Proposed Paving.	PAVING	Au Bui -	Aug 12 2013-Mar 28 2014
	FRANKLIN ST	Intersection	Proposed Paving.	PAVING	Au Bui -	Jul 10 2013-Mar 28 2014
	FRANKLIN ST	Intersection	Proposed Excavation.	SF DPW IDC - Streets & Highways	Au Bui -	Aug 12 2013-Mar 28 2014
	FRANKLIN ST	Intersection	Proposed Excavation.	SF DPW IDC - Streets & Highways	Au Bui -	Jul 10 2013-Mar 28 2014
	FRANKLIN ST	Intersection	Proposed Excavation.	SF MTA SS - Transportatio n Engineering (Capital)	Cathal Hennessy -	Feb 1 2013-Dec 1 2013
EDDY ST						
	FRANKLIN ST	Intersection	Conflict with existing Street Use Permit.	12B-0107	Refer to Agent - Refer to Agent	
	FRANKLIN ST	Intersection	Conflict with existing Street Use Permit.	12B-0119	Refer to Agent - Refer to Agent	
	FRANKLIN ST	Intersection	Conflict with existing Street Use Permit.	12B-0122	Refer to Agent - Refer to Agent	
	FRANKLIN ST	Intersection	Conflict with existing Street Use Permit.	12B-0131	Refer to Agent - Refer to Agent	
	VAN NESS AVE	FRANKLIN ST -	Conflict with existing Street Use Permit.	12ECN-1037	Refer to Agent5504900 - Refer to Agent5504900	Oct 15 2012-
	VAN NESS AVE	FRANKLIN ST -	Conflict with existing Street Use Permit.	12SW-0071	Refer to Agent - Refer to Agent	
	FRANKLIN ST	Intersection	Conflict with existing Street Use Permit.	13B-0009	Refer to Agent - Refer to Agent	

Street Name	From St	To St	Message	Job	Contact	Dates
	FRANKLIN ST	Intersection	Conflict with existing Street Use Permit.	13B-0017	Refer to Agent - Refer to Agent	
	FRANKLIN ST	Intersection	Conflict with existing Street Use Permit.	13B-0040	Refer to Agent - Refer to Agent	
	FRANKLIN ST	Intersection	Please refer to Figure 12 of Section 9.4(A) of the DPW Order No. 171,442 for special conditions for excavation in the vicinity of AWSS.	N/A		
	FRANKLIN ST	Intersection	Under G095 requirement, Contractor shall contact Muni Overhead Line Division of any work 10 feet in horizontal or vertical direction of overhead lines. Contact: Tim Lipps @ (415) 554-9227	N/A		
	VAN NESS AVE	FRANKLIN ST -	Banners are allowed on this street	N/A		
	VAN NESS AVE	FRANKLIN ST -	Please refer to Figure 12 of Section 9.4(A) of the DPW Order No. 171,442 for special conditions for excavation in the vicinity of AWSS.	N/A		
	VAN NESS AVE	FRANKLIN ST -	Under G095 requirement, Contractor shall contact Muni Overhead Line Division of any work 10 feet in horizontal or vertical direction of overhead lines. Contact: Tim Lipps @ (415) 554-9227	N/A		
	FRANKLIN ST	Intersection	Proposed Paving.	PAVING	Au Bui -	Aug 12 2013-Mar 28 2014
	FRANKLIN ST	Intersection	Proposed Paving.	PAVING	Au Bui -	Jul 10 2013-Mar 28 2014
	FRANKLIN ST	Intersection	Proposed Excavation.	SF DPW IDC - Streets & Highways	Au Bui -	Aug 12 2013-Mar 28 2014
	FRANKLIN ST	Intersection	Proposed Excavation.	SF DPW IDC - Streets & Highways	Au Bui -	Jul 10 2013-Mar 28 2014
	FRANKLIN ST	Intersection	Proposed Excavation.	SF DPW IDC - Streets & Highways	Au Bui -	Aug 12 2013-Mar 28 2014
	FRANKLIN ST	Intersection	Proposed Excavation.	SF DPW IDC - Streets & Highways	Au Bui -	Jul 10 2013-Mar 28 2014
	FRANKLIN ST	Intersection	Proposed Excavation.	SF MTA SS - Transportatio n Engineering (Capital)	Cathal Hennessy -	Feb 1 2013-Dec 1 2013
ELLIS ST						
	FRANKLIN ST	Intersection	Conflict with existing excavation permit. It is mandatory that you coordinate all work for joint paving.	11EXC-2294	1-800-743-5000 - 1-800-743- 5000	Mar 18 2013-Jul 31 2013
	FRANKLIN ST	Intersection	Conflict with existing Street Use Permit.	12B-0107	Refer to Agent - Refer to Agent	
	FRANKLIN ST	Intersection	Conflict with existing Street Use Permit.	12B-0116	Refer to Agent - Refer to Agent	
	FRANKLIN ST	Intersection	Conflict with existing Street Use Permit.	12B-0119	Refer to Agent - Refer to Agent	
	FRANKLIN ST	Intersection	Conflict with existing Street Use Permit.	12B-0122	Refer to Agent - Refer to Agent	

Street Name	From St	To St	Message	Job	Contact	Dates
	FRANKLIN ST	Intersection	Conflict with existing Street Use Permit.	12B-0131	Refer to Agent - Refer to Agent	
	FRANKLIN ST	Intersection	Conflict with existing Street Use Permit.	13B-0009	Refer to Agent - Refer to Agent	
	FRANKLIN ST	Intersection	Conflict with existing Street Use Permit.	13B-0017	Refer to Agent - Refer to Agent	
	FRANKLIN ST	Intersection	Conflict with existing Street Use Permit.	13B-0040	Refer to Agent - Refer to Agent	
	FRANKLIN ST	Intersection	Please refer to Figure 12 of Section 9.4(A) of the DPW Order No. 171,442 for special conditions for excavation in the vicinity of AWSS.	N/A		
	VAN NESS AVE	FRANKLIN ST -	Banners are allowed on this street	N/A		
	VAN NESS AVE	FRANKLIN ST -	Please refer to Figure 12 of Section 9.4(A) of the DPW Order No. 171,442 for special conditions for excavation in the vicinity of AWSS.	N/A		
	FRANKLIN ST	Intersection	Proposed Paving.	PAVING	Au Bui -	Aug 12 2013-Mar 28 2014
	FRANKLIN ST	Intersection	Proposed Paving.	PAVING	Au Bui -	Jul 10 2013-Mar 28 2014
	FRANKLIN ST	Intersection	Proposed Excavation.	PG&E	Alex Hom -	Mar 18 2013-Sep 30 2013
	FRANKLIN ST	Intersection	Proposed Excavation.	SF DPW IDC - Streets & Highways	Au Bui -	Aug 12 2013-Mar 28 2014
	FRANKLIN ST	Intersection	Proposed Excavation.	SF DPW IDC - Streets & Highways	Au Bui -	Jul 10 2013-Mar 28 2014
	FRANKLIN ST	Intersection	Proposed Excavation.	SF MTA SS - Transportatio n Engineering (Capital)	Cathal Hennessy -	Feb 1 2013-Dec 1 2013
	FRANKLIN ST	Intersection	Prior to performing any construction, all CCSF survey monuments shall be referenced by a licensed Land Surveyor on a Corner Record or a Record of Survey, if any construction will take place within 10ft of the monument. For any questions, please call Mapping at #554-5827	Stone or Concrete Monument		
	VAN NESS AVE	FRANKLIN ST -	Prior to performing any construction, all CCSF survey monuments shall be referenced by a licensed Land Surveyor on a Corner Record or a Record of Survey, if any construction will take place within 10ft of the monument. For any questions, please call Mapping at #554-5827	Stone or Concrete Monument		
ELM ST						
	FRANKLIN ST	Intersection	Conflict with existing Street Use Permit.	12B-0107	Refer to Agent - Refer to Agent	
	FRANKLIN ST	Intersection	Conflict with existing Street Use Permit.	12B-0111	Refer to Agent - Refer to Agent	
	FRANKLIN ST	Intersection	Conflict with existing Street Use Permit.	12B-0119	Refer to Agent - Refer to Agent	
	FRANKLIN ST	Intersection	Conflict with existing Street Use Permit.	12B-0122	Refer to Agent - Refer to Agent	

Street Name	From St	To St	Message	Job	Contact	Dates
	FRANKLIN ST	Intersection	Conflict with existing Street Use Permit.	12B-0124	Refer to Agent - Refer to Agent	
	FRANKLIN ST	Intersection	Conflict with existing Street Use Permit.	12B-0131	Refer to Agent - Refer to Agent	
	FRANKLIN ST	Intersection	Conflict with existing Street Use Permit.	13B-0009	Refer to Agent - Refer to Agent	
	FRANKLIN ST	Intersection	Conflict with existing Street Use Permit.	13B-0017	Refer to Agent - Refer to Agent	
	FRANKLIN ST	Intersection	Conflict with existing Street Use Permit.	13B-0037	Refer to Agent - Refer to Agent	
	FRANKLIN ST	Intersection	Conflict with existing Street Use Permit.	13B-0040	Refer to Agent - Refer to Agent	
	FRANKLIN ST	Intersection	Please refer to Figure 12 of Section 9.4(A) of the DPW Order No. 171,442 for special conditions for excavation in the vicinity of AWSS.	N/A		
	FRANKLIN ST	Intersection	Proposed Paving.	PAVING	Au Bui -	Aug 12 2013-Mar 28 2014
	FRANKLIN ST	Intersection	Proposed Paving.	PAVING	Au Bui -	Jul 10 2013-Mar 28 2014
	FRANKLIN ST	Intersection	Proposed Excavation.	SF DPW IDC - Streets & Highways	Au Bui -	Aug 12 2013-Mar 28 2014
	FRANKLIN ST	Intersection	Proposed Excavation.	SF DPW IDC - Streets & Highways	Au Bui -	Jul 10 2013-Mar 28 2014
	FRANKLIN ST	Intersection	Proposed Excavation.	SF MTA SS - Transportatio n Engineering (Capital)	Cathal Hennessy -	Feb 1 2013-Dec 1 2013
	FRANKLIN ST	Intersection	Proposed Excavation.	SF Planning	Adam Varat -	Jan 1 2020-Dec 31 2020
FELL ST						
	FRANKLIN ST	Intersection	Conflict with existing Street Use Permit.	12B-0056	Refer to Agent - Refer to Agent	
	FRANKLIN ST	Intersection	Conflict with existing Street Use Permit.	12B-0097	Refer to Agent - Refer to Agent	
	FRANKLIN ST	Intersection	Conflict with existing Street Use Permit.	12B-0107	Refer to Agent - Refer to Agent	
	FRANKLIN ST	Intersection	Conflict with existing Street Use Permit.	12B-0111	Refer to Agent - Refer to Agent	
	FRANKLIN ST	Intersection	Conflict with existing Street Use Permit.	12B-0119	Refer to Agent - Refer to Agent	
	FRANKLIN ST	Intersection	Conflict with existing Street Use Permit.	12B-0122	Refer to Agent - Refer to Agent	
	FRANKLIN ST	Intersection	Conflict with existing Street Use Permit.	12B-0124	Refer to Agent - Refer to Agent	
	FRANKLIN ST	Intersection	Conflict with existing Street Use Permit.	12B-0131	Refer to Agent - Refer to Agent	
	FRANKLIN ST	Intersection	Conflict with existing Street Use Permit.	13B-0009	Refer to Agent - Refer to Agent	
	FRANKLIN ST	Intersection	Conflict with existing Street Use Permit.	13B-0012	Refer to Agent - Refer to Agent	
	FRANKLIN ST	Intersection	Conflict with existing Street Use Permit.	13B-0017	Refer to Agent - Refer to Agent	
	FRANKLIN ST	Intersection	Conflict with existing Street Use Permit.	13B-0040	Refer to Agent - Refer to Agent	
	FRANKLIN ST	Intersection	Conflict with existing Street Use Permit.	13B-0041	Refer to Agent - Refer to Agent	

Street Name	From St	To St	Message	Job	Contact	Dates
	FRANKLIN ST	Intersection	Please see special paving requirements for Moratorium Streets.	1574J		Oct 7 2010-Oct 7 2015
	FRANKLIN ST	Intersection	Proposed Excavation.	SF DPW IDC - Streets & Highways	Au Bui -	Aug 12 2013-Mar 28 2014
	FRANKLIN ST	Intersection	Proposed Excavation.	SF DPW IDC - Streets & Highways	Au Bui -	Jul 10 2013-Mar 28 2014
	FRANKLIN ST	Intersection	Proposed Excavation.	SF MTA SS - Transportation Engineering (Capital)	Cathal Hennessy -	Feb 1 2013-Dec 1 2013
	FRANKLIN ST	Intersection	Proposed Excavation.	SF Planning	Adam Varat -	Jan 1 2020-Dec 31 2020
FERN ST						
	FRANKLIN ST	Intersection	Conflict with existing Street Use Permit.	12B-0107	Refer to Agent - Refer to Agent	
	FRANKLIN ST	Intersection	Conflict with existing Street Use Permit.	12B-0111	Refer to Agent - Refer to Agent	
	FRANKLIN ST	Intersection	Conflict with existing Street Use Permit.	12B-0119	Refer to Agent - Refer to Agent	
	FRANKLIN ST	Intersection	Conflict with existing Street Use Permit.	12B-0122	Refer to Agent - Refer to Agent	
	FRANKLIN ST	Intersection	Conflict with existing Street Use Permit.	12B-0124	Refer to Agent - Refer to Agent	
	FRANKLIN ST	Intersection	Conflict with existing Street Use Permit.	12B-0131	Refer to Agent - Refer to Agent	
	FRANKLIN ST	Intersection	Conflict with existing Street Use Permit.	13B-0009	Refer to Agent - Refer to Agent	
	FRANKLIN ST	Intersection	Conflict with existing Street Use Permit.	13B-0012	Refer to Agent - Refer to Agent	
	FRANKLIN ST	Intersection	Conflict with existing Street Use Permit.	13B-0017	Refer to Agent - Refer to Agent	
	FRANKLIN ST	Intersection	Conflict with existing Street Use Permit.	13B-0040	Refer to Agent - Refer to Agent	
	FRANKLIN ST	Intersection	Proposed Paving.	PAVING	Au Bui -	Aug 12 2013-Mar 28 2014
	FRANKLIN ST	Intersection	Proposed Paving.	PAVING	Au Bui -	Jul 10 2013-Mar 28 2014
	FRANKLIN ST	Intersection	Proposed Excavation.	SF MTA SS - Transportation Engineering (Capital)	Cathal Hennessy -	Feb 1 2013-Dec 1 2013
FRANKLIN ST						
	ELLIS ST	Intersection	Conflict with existing excavation permit. It is mandatory that you coordinate all work for joint paving.	11EXC-2294	1-800-743-5000 - 1-800-743-5000	Mar 18 2013-Jul 31 2013
	WILLOW ST	ELLIS ST -	Conflict with existing excavation permit. It is mandatory that you coordinate all work for joint paving.	11EXC-2294	1-800-743-5000 - 1-800-743-5000	Mar 18 2013-Jul 31 2013
	WILLOW ST	Intersection	Conflict with existing excavation permit. It is mandatory that you coordinate all work for joint paving.	11EXC-2294	1-800-743-5000 - 1-800-743-5000	Mar 18 2013-Jul 31 2013
	FELL ST	LINDEN ST -	Conflict with existing Street Use Permit.	11IE-0114	Refer to Agent - Refer to Agent	
	AUSTIN ST	PINE ST -	Conflict with existing Street Use Permit.	12B-0023	Refer to Agent - Refer to Agent	

Street Name	From St	To St	Message	Job	Contact	Dates
	BUSH ST	AUSTIN ST -	Conflict with existing Street Use Permit.	12B-0023	Refer to Agent - Refer to Agent	
	DANIEL BURNHAM CT	SUTTER ST -	Conflict with existing Street Use Permit.	12B-0023	Refer to Agent - Refer to Agent	
	FERN ST	BUSH ST -	Conflict with existing Street Use Permit.	12B-0023	Refer to Agent - Refer to Agent	
	GEARY BLVD	PETER YORKE WAY \ POST ST -	Conflict with existing Street Use Permit.	12B-0023	Refer to Agent - Refer to Agent	
	PETER YORKE WAY \ POST ST	DANIEL BURNHAM CT -	Conflict with existing Street Use Permit.	12B-0023	Refer to Agent - Refer to Agent	
	PINE ST	Intersection	Conflict with existing Street Use Permit.	12B-0023	Refer to Agent - Refer to Agent	
	SUTTER ST	FERN ST -	Conflict with existing Street Use Permit.	12B-0023	Refer to Agent - Refer to Agent	
	AUSTIN ST	PINE ST -	Conflict with existing Street Use Permit.	12B-0025	Refer to Agent - Refer to Agent	
	BUSH ST	AUSTIN ST -	Conflict with existing Street Use Permit.	12B-0025	Refer to Agent - Refer to Agent	
	DANIEL BURNHAM CT	SUTTER ST -	Conflict with existing Street Use Permit.	12B-0025	Refer to Agent - Refer to Agent	
	FERN ST	BUSH ST -	Conflict with existing Street Use Permit.	12B-0025	Refer to Agent - Refer to Agent	
	GEARY BLVD	PETER YORKE WAY \ POST ST -	Conflict with existing Street Use Permit.	12B-0025	Refer to Agent - Refer to Agent	
	PETER YORKE WAY \ POST ST	DANIEL BURNHAM CT -	Conflict with existing Street Use Permit.	12B-0025	Refer to Agent - Refer to Agent	
	PINE ST	Intersection	Conflict with existing Street Use Permit.	12B-0025	Refer to Agent - Refer to Agent	
	SUTTER ST	FERN ST -	Conflict with existing Street Use Permit.	12B-0025	Refer to Agent - Refer to Agent	
	FULTON ST	MCALLISTER ST -	Conflict with existing Street Use Permit.	12B-0026	Refer to Agent - Refer to Agent	
	GROVE ST	FULTON ST -	Conflict with existing Street Use Permit.	12B-0026	Refer to Agent - Refer to Agent	
	HAYES ST	Intersection	Conflict with existing Street Use Permit.	12B-0026	Refer to Agent - Refer to Agent	
	HAYES ST	IVY ST -	Conflict with existing Street Use Permit.	12B-0026	Refer to Agent - Refer to Agent	
	IVY ST	GROVE ST -	Conflict with existing Street Use Permit.	12B-0026	Refer to Agent - Refer to Agent	
	MCALLISTER ST	REDWOOD ST -	Conflict with existing Street Use Permit.	12B-0026	Refer to Agent - Refer to Agent	
	REDWOOD ST	GOLDEN GATE AVE -	Conflict with existing Street Use Permit.	12B-0026	Refer to Agent - Refer to Agent	
	AUSTIN ST	PINE ST -	Conflict with existing Street Use Permit.	12B-0033	Refer to Agent - Refer to Agent	
	BUSH ST	AUSTIN ST -	Conflict with existing Street Use Permit.	12B-0033	Refer to Agent - Refer to Agent	
	DANIEL BURNHAM CT	SUTTER ST -	Conflict with existing Street Use Permit.	12B-0033	Refer to Agent - Refer to Agent	
	ELM ST	TURK ST -	Conflict with existing Street Use Permit.	12B-0033	Refer to Agent - Refer to Agent	
	FERN ST	BUSH ST -	Conflict with existing Street Use Permit.	12B-0033	Refer to Agent - Refer to Agent	
	FULTON ST	MCALLISTER ST -	Conflict with existing Street Use Permit.	12B-0033	Refer to Agent - Refer to Agent	
	GEARY BLVD	Intersection	Conflict with existing Street Use Permit.	12B-0033	Refer to Agent - Refer to Agent	

Street Name	From St	To St	Message	Job	Contact	Dates
	GEARY BLVD	PETER YORKE WAY \ POST ST -	Conflict with existing Street Use Permit.	12B-0033	Refer to Agent - Refer to Agent	
	GOLDEN GATE AVE	ELM ST -	Conflict with existing Street Use Permit.	12B-0033	Refer to Agent - Refer to Agent	
	GOLDEN GATE AVE	Intersection	Conflict with existing Street Use Permit.	12B-0033	Refer to Agent - Refer to Agent	
	GROVE ST	FULTON ST -	Conflict with existing Street Use Permit.	12B-0033	Refer to Agent - Refer to Agent	
	GROVE ST	Intersection	Conflict with existing Street Use Permit.	12B-0033	Refer to Agent - Refer to Agent	
	MCALLISTER ST	REDWOOD ST -	Conflict with existing Street Use Permit.	12B-0033	Refer to Agent - Refer to Agent	
	MYRTLE ST	GEARY BLVD -	Conflict with existing Street Use Permit.	12B-0033	Refer to Agent - Refer to Agent	
	OFARRELL ST \ STARR KING WAY	MYRTLE ST -	Conflict with existing Street Use Permit.	12B-0033	Refer to Agent - Refer to Agent	
	PETER YORKE WAY \ POST ST	DANIEL BURNHAM CT -	Conflict with existing Street Use Permit.	12B-0033	Refer to Agent - Refer to Agent	
	PINE ST	CALIFORNIA ST -	Conflict with existing Street Use Permit.	12B-0033	Refer to Agent - Refer to Agent	
	PINE ST	Intersection	Conflict with existing Street Use Permit.	12B-0033	Refer to Agent - Refer to Agent	
	REDWOOD ST	GOLDEN GATE AVE -	Conflict with existing Street Use Permit.	12B-0033	Refer to Agent - Refer to Agent	
	SUTTER ST	FERN ST -	Conflict with existing Street Use Permit.	12B-0033	Refer to Agent - Refer to Agent	
	GROVE ST	Intersection	Conflict with existing Street Use Permit.	12B-0036	Refer to Agent - Refer to Agent	
	FULTON ST	MCALLISTER ST -	Conflict with existing Street Use Permit.	12B-0040	Refer to Agent - Refer to Agent	
	GROVE ST	FULTON ST -	Conflict with existing Street Use Permit.	12B-0040	Refer to Agent - Refer to Agent	
	GROVE ST	Intersection	Conflict with existing Street Use Permit.	12B-0040	Refer to Agent - Refer to Agent	
	MCALLISTER ST	Intersection	Conflict with existing Street Use Permit.	12B-0040	Refer to Agent - Refer to Agent	
	PINE ST	Intersection	Conflict with existing Street Use Permit.	12B-0040	Refer to Agent - Refer to Agent	
	GEARY BLVD	Intersection	Conflict with existing Street Use Permit.	12B-0043	Refer to Agent - Refer to Agent	
	DANIEL BURNHAM CT	SUTTER ST -	Conflict with existing Street Use Permit.	12B-0049	Refer to Agent - Refer to Agent	
	EDDY ST	WILLOW ST -	Conflict with existing Street Use Permit.	12B-0049	Refer to Agent - Refer to Agent	
	ELLIS ST	OLIVE ST -	Conflict with existing Street Use Permit.	12B-0049	Refer to Agent - Refer to Agent	
	FELL ST	LINDEN ST -	Conflict with existing Street Use Permit.	12B-0049	Refer to Agent - Refer to Agent	
	FERN ST	BUSH ST -	Conflict with existing Street Use Permit.	12B-0049	Refer to Agent - Refer to Agent	
	FULTON ST	MCALLISTER ST -	Conflict with existing Street Use Permit.	12B-0049	Refer to Agent - Refer to Agent	
	GOLDEN GATE AVE	Intersection	Conflict with existing Street Use Permit.	12B-0049	Refer to Agent - Refer to Agent	
	GROVE ST	FULTON ST -	Conflict with existing Street Use Permit.	12B-0049	Refer to Agent - Refer to Agent	
	HAYES ST	IVY ST -	Conflict with existing Street Use Permit.	12B-0049	Refer to Agent - Refer to Agent	

Street Name	From St	To St	Message	Job	Contact	Dates
	IVY ST	GROVE ST -	Conflict with existing Street Use Permit.	12B-0049	Refer to Agent - Refer to Agent	
	LARCH ST	EDDY ST -	Conflict with existing Street Use Permit.	12B-0049	Refer to Agent - Refer to Agent	
	LINDEN ST	HAYES ST -	Conflict with existing Street Use Permit.	12B-0049	Refer to Agent - Refer to Agent	
	MCALLISTER ST	REDWOOD ST -	Conflict with existing Street Use Permit.	12B-0049	Refer to Agent - Refer to Agent	
	MYRTLE ST	GEARY BLVD -	Conflict with existing Street Use Permit.	12B-0049	Refer to Agent - Refer to Agent	
	OFARRELL ST \ STARR KING WAY	MYRTLE ST -	Conflict with existing Street Use Permit.	12B-0049	Refer to Agent - Refer to Agent	
	OLIVE ST	OFARRELL ST \ STARR KING WAY -	Conflict with existing Street Use Permit.	12B-0049	Refer to Agent - Refer to Agent	
	PETER YORKE WAY \ POST ST	DANIEL BURNHAM CT -	Conflict with existing Street Use Permit.	12B-0049	Refer to Agent - Refer to Agent	
	PETER YORKE WAY \ POST ST	Intersection	Conflict with existing Street Use Permit.	12B-0049	Refer to Agent - Refer to Agent	
	REDWOOD ST	GOLDEN GATE AVE -	Conflict with existing Street Use Permit.	12B-0049	Refer to Agent - Refer to Agent	
	SUTTER ST	FERN ST -	Conflict with existing Street Use Permit.	12B-0049	Refer to Agent - Refer to Agent	
	TURK ST	Intersection	Conflict with existing Street Use Permit.	12B-0049	Refer to Agent - Refer to Agent	
	TURK ST	LARCH ST -	Conflict with existing Street Use Permit.	12B-0049	Refer to Agent - Refer to Agent	
	WILLOW ST	ELLIS ST -	Conflict with existing Street Use Permit.	12B-0049	Refer to Agent - Refer to Agent	
	AUSTIN ST	PINE ST -	Conflict with existing Street Use Permit.	12B-0050	Refer to Agent - Refer to Agent	
	BUSH ST	AUSTIN ST -	Conflict with existing Street Use Permit.	12B-0050	Refer to Agent - Refer to Agent	
	DANIEL BURNHAM CT	SUTTER ST -	Conflict with existing Street Use Permit.	12B-0050	Refer to Agent - Refer to Agent	
	EDDY ST	WILLOW ST -	Conflict with existing Street Use Permit.	12B-0050	Refer to Agent - Refer to Agent	
	ELLIS ST	OLIVE ST -	Conflict with existing Street Use Permit.	12B-0050	Refer to Agent - Refer to Agent	
	ELM ST	TURK ST -	Conflict with existing Street Use Permit.	12B-0050	Refer to Agent - Refer to Agent	
	FELL ST	LINDEN ST -	Conflict with existing Street Use Permit.	12B-0050	Refer to Agent - Refer to Agent	
	FERN ST	BUSH ST -	Conflict with existing Street Use Permit.	12B-0050	Refer to Agent - Refer to Agent	
	FULTON ST	MCALLISTER ST -	Conflict with existing Street Use Permit.	12B-0050	Refer to Agent - Refer to Agent	
	GEARY BLVD	PETER YORKE WAY \ POST ST -	Conflict with existing Street Use Permit.	12B-0050	Refer to Agent - Refer to Agent	
	GOLDEN GATE AVE	ELM ST -	Conflict with existing Street Use Permit.	12B-0050	Refer to Agent - Refer to Agent	
	GROVE ST	FULTON ST -	Conflict with existing Street Use Permit.	12B-0050	Refer to Agent - Refer to Agent	
	HAYES ST	IVY ST -	Conflict with existing Street Use Permit.	12B-0050	Refer to Agent - Refer to Agent	
	IVY ST	GROVE ST -	Conflict with existing Street Use Permit.	12B-0050	Refer to Agent - Refer to Agent	
	LARCH ST	EDDY ST -	Conflict with existing Street Use Permit.	12B-0050	Refer to Agent - Refer to Agent	

Street Name	From St	To St	Message	Job	Contact	Dates
	LINDEN ST	HAYES ST -	Conflict with existing Street Use Permit.	12B-0050	Refer to Agent - Refer to Agent	
	MCALLISTER ST	REDWOOD ST -	Conflict with existing Street Use Permit.	12B-0050	Refer to Agent - Refer to Agent	
	MYRTLE ST	GEARY BLVD -	Conflict with existing Street Use Permit.	12B-0050	Refer to Agent - Refer to Agent	
	OFARRELL ST \ STARR KING WAY	MYRTLE ST -	Conflict with existing Street Use Permit.	12B-0050	Refer to Agent - Refer to Agent	
	OLIVE ST	OFARRELL ST \ STARR KING WAY -	Conflict with existing Street Use Permit.	12B-0050	Refer to Agent - Refer to Agent	
	PETER YORKE WAY \ POST ST	DANIEL BURNHAM CT -	Conflict with existing Street Use Permit.	12B-0050	Refer to Agent - Refer to Agent	
	PINE ST	CALIFORNIA ST -	Conflict with existing Street Use Permit.	12B-0050	Refer to Agent - Refer to Agent	
	REDWOOD ST	GOLDEN GATE AVE -	Conflict with existing Street Use Permit.	12B-0050	Refer to Agent - Refer to Agent	
	SUTTER ST	FERN ST -	Conflict with existing Street Use Permit.	12B-0050	Refer to Agent - Refer to Agent	
	TURK ST	LARCH ST -	Conflict with existing Street Use Permit.	12B-0050	Refer to Agent - Refer to Agent	
	WILLOW ST	ELLIS ST -	Conflict with existing Street Use Permit.	12B-0050	Refer to Agent - Refer to Agent	
	GROVE ST	Intersection	Conflict with existing Street Use Permit.	12B-0051	Refer to Agent - Refer to Agent	
	HAYES ST	IVY ST -	Conflict with existing Street Use Permit.	12B-0051	Refer to Agent - Refer to Agent	
	IVY ST	GROVE ST -	Conflict with existing Street Use Permit.	12B-0051	Refer to Agent - Refer to Agent	
	EDDY ST	WILLOW ST -	Conflict with existing Street Use Permit.	12B-0052	Refer to Agent - Refer to Agent	
	ELLIS ST	OLIVE ST -	Conflict with existing Street Use Permit.	12B-0052	Refer to Agent - Refer to Agent	
	ELM ST	TURK ST -	Conflict with existing Street Use Permit.	12B-0052	Refer to Agent - Refer to Agent	
	GOLDEN GATE AVE	ELM ST -	Conflict with existing Street Use Permit.	12B-0052	Refer to Agent - Refer to Agent	
	LARCH ST	EDDY ST -	Conflict with existing Street Use Permit.	12B-0052	Refer to Agent - Refer to Agent	
	MCALLISTER ST	Intersection	Conflict with existing Street Use Permit.	12B-0052	Refer to Agent - Refer to Agent	
	MCALLISTER ST	REDWOOD ST -	Conflict with existing Street Use Permit.	12B-0052	Refer to Agent - Refer to Agent	
	MYRTLE ST	GEARY BLVD -	Conflict with existing Street Use Permit.	12B-0052	Refer to Agent - Refer to Agent	
	OFARRELL ST \ STARR KING WAY	MYRTLE ST -	Conflict with existing Street Use Permit.	12B-0052	Refer to Agent - Refer to Agent	
	OLIVE ST	OFARRELL ST \ STARR KING WAY -	Conflict with existing Street Use Permit.	12B-0052	Refer to Agent - Refer to Agent	
	REDWOOD ST	GOLDEN GATE AVE -	Conflict with existing Street Use Permit.	12B-0052	Refer to Agent - Refer to Agent	
	TURK ST	LARCH ST -	Conflict with existing Street Use Permit.	12B-0052	Refer to Agent - Refer to Agent	
	WILLOW ST	ELLIS ST -	Conflict with existing Street Use Permit.	12B-0052	Refer to Agent - Refer to Agent	
	AUSTIN ST	PINE ST -	Conflict with existing Street Use Permit.	12B-0053	Refer to Agent - Refer to Agent	
	BUSH ST	AUSTIN ST -	Conflict with existing Street Use Permit.	12B-0053	Refer to Agent - Refer to Agent	

Street Name	From St	To St	Message	Job	Contact	Dates
	DANIEL BURNHAM CT	SUTTER ST -	Conflict with existing Street Use Permit.	12B-0053	Refer to Agent - Refer to Agent	
	EDDY ST	WILLOW ST -	Conflict with existing Street Use Permit.	12B-0053	Refer to Agent - Refer to Agent	
	ELLIS ST	OLIVE ST -	Conflict with existing Street Use Permit.	12B-0053	Refer to Agent - Refer to Agent	
	ELM ST	TURK ST -	Conflict with existing Street Use Permit.	12B-0053	Refer to Agent - Refer to Agent	
	FELL ST	LINDEN ST -	Conflict with existing Street Use Permit.	12B-0053	Refer to Agent - Refer to Agent	
	FERN ST	BUSH ST -	Conflict with existing Street Use Permit.	12B-0053	Refer to Agent - Refer to Agent	
	FULTON ST	MCALLISTER ST -	Conflict with existing Street Use Permit.	12B-0053	Refer to Agent - Refer to Agent	
	GEARY BLVD	PETER YORKE WAY \ POST ST -	Conflict with existing Street Use Permit.	12B-0053	Refer to Agent - Refer to Agent	
	GOLDEN GATE AVE	ELM ST -	Conflict with existing Street Use Permit.	12B-0053	Refer to Agent - Refer to Agent	
	GROVE ST	FULTON ST -	Conflict with existing Street Use Permit.	12B-0053	Refer to Agent - Refer to Agent	
	HAYES ST	IVY ST -	Conflict with existing Street Use Permit.	12B-0053	Refer to Agent - Refer to Agent	
	IVY ST	GROVE ST -	Conflict with existing Street Use Permit.	12B-0053	Refer to Agent - Refer to Agent	
	LARCH ST	EDDY ST -	Conflict with existing Street Use Permit.	12B-0053	Refer to Agent - Refer to Agent	
	LINDEN ST	HAYES ST -	Conflict with existing Street Use Permit.	12B-0053	Refer to Agent - Refer to Agent	
	MCALLISTER ST	REDWOOD ST -	Conflict with existing Street Use Permit.	12B-0053	Refer to Agent - Refer to Agent	
	MYRTLE ST	GEARY BLVD -	Conflict with existing Street Use Permit.	12B-0053	Refer to Agent - Refer to Agent	
	OFARRELL ST \ STARR KING WAY	MYRTLE ST -	Conflict with existing Street Use Permit.	12B-0053	Refer to Agent - Refer to Agent	
	OLIVE ST	OFARRELL ST \ STARR KING WAY -	Conflict with existing Street Use Permit.	12B-0053	Refer to Agent - Refer to Agent	
	PETER YORKE WAY \ POST ST	DANIEL BURNHAM CT -	Conflict with existing Street Use Permit.	12B-0053	Refer to Agent - Refer to Agent	
	REDWOOD ST	GOLDEN GATE AVE -	Conflict with existing Street Use Permit.	12B-0053	Refer to Agent - Refer to Agent	
	SUTTER ST	FERN ST -	Conflict with existing Street Use Permit.	12B-0053	Refer to Agent - Refer to Agent	
	TURK ST	LARCH ST -	Conflict with existing Street Use Permit.	12B-0053	Refer to Agent - Refer to Agent	
	WILLOW ST	ELLIS ST -	Conflict with existing Street Use Permit.	12B-0053	Refer to Agent - Refer to Agent	
	EDDY ST	WILLOW ST -	Conflict with existing Street Use Permit.	12B-0056	Refer to Agent - Refer to Agent	
	ELLIS ST	OLIVE ST -	Conflict with existing Street Use Permit.	12B-0056	Refer to Agent - Refer to Agent	
	ELM ST	TURK ST -	Conflict with existing Street Use Permit.	12B-0056	Refer to Agent - Refer to Agent	
	FELL ST	Intersection	Conflict with existing Street Use Permit.	12B-0056	Refer to Agent - Refer to Agent	
	FELL ST	LINDEN ST -	Conflict with existing Street Use Permit.	12B-0056	Refer to Agent - Refer to Agent	
	FULTON ST	MCALLISTER ST -	Conflict with existing Street Use Permit.	12B-0056	Refer to Agent - Refer to Agent	

Street Name	From St	To St	Message	Job	Contact	Dates
	GOLDEN GATE AVE	ELM ST -	Conflict with existing Street Use Permit.	12B-0056	Refer to Agent - Refer to Agent	
	GROVE ST	FULTON ST -	Conflict with existing Street Use Permit.	12B-0056	Refer to Agent - Refer to Agent	
	HAYES ST	Intersection	Conflict with existing Street Use Permit.	12B-0056	Refer to Agent - Refer to Agent	
	HAYES ST	IVY ST -	Conflict with existing Street Use Permit.	12B-0056	Refer to Agent - Refer to Agent	
	IVY ST	GROVE ST -	Conflict with existing Street Use Permit.	12B-0056	Refer to Agent - Refer to Agent	
	LARCH ST	EDDY ST -	Conflict with existing Street Use Permit.	12B-0056	Refer to Agent - Refer to Agent	
	LINDEN ST	HAYES ST -	Conflict with existing Street Use Permit.	12B-0056	Refer to Agent - Refer to Agent	
	MCALLISTER ST	REDWOOD ST -	Conflict with existing Street Use Permit.	12B-0056	Refer to Agent - Refer to Agent	
	MYRTLE ST	GEARY BLVD -	Conflict with existing Street Use Permit.	12B-0056	Refer to Agent - Refer to Agent	
	OFARRELL ST \ STARR KING WAY	MYRTLE ST -	Conflict with existing Street Use Permit.	12B-0056	Refer to Agent - Refer to Agent	
	OLIVE ST	OFARRELL ST \ STARR KING WAY -	Conflict with existing Street Use Permit.	12B-0056	Refer to Agent - Refer to Agent	
	REDWOOD ST	GOLDEN GATE AVE -	Conflict with existing Street Use Permit.	12B-0056	Refer to Agent - Refer to Agent	
	TURK ST	Intersection	Conflict with existing Street Use Permit.	12B-0056	Refer to Agent - Refer to Agent	
	TURK ST	LARCH ST -	Conflict with existing Street Use Permit.	12B-0056	Refer to Agent - Refer to Agent	
	WILLOW ST	ELLIS ST -	Conflict with existing Street Use Permit.	12B-0056	Refer to Agent - Refer to Agent	
	FULTON ST	MCALLISTER ST -	Conflict with existing Street Use Permit.	12B-0059	Refer to Agent - Refer to Agent	
	GROVE ST	FULTON ST -	Conflict with existing Street Use Permit.	12B-0059	Refer to Agent - Refer to Agent	
	GROVE ST	Intersection	Conflict with existing Street Use Permit.	12B-0059	Refer to Agent - Refer to Agent	
	MCALLISTER ST	Intersection	Conflict with existing Street Use Permit.	12B-0059	Refer to Agent - Refer to Agent	
	AUSTIN ST	PINE ST -	Conflict with existing Street Use Permit.	12B-0065	Refer to Agent - Refer to Agent	
	BUSH ST	AUSTIN ST -	Conflict with existing Street Use Permit.	12B-0065	Refer to Agent - Refer to Agent	
	DANIEL BURNHAM CT	SUTTER ST -	Conflict with existing Street Use Permit.	12B-0065	Refer to Agent - Refer to Agent	
	FELL ST	LINDEN ST -	Conflict with existing Street Use Permit.	12B-0065	Refer to Agent - Refer to Agent	
	FERN ST	BUSH ST -	Conflict with existing Street Use Permit.	12B-0065	Refer to Agent - Refer to Agent	
	FULTON ST	MCALLISTER ST -	Conflict with existing Street Use Permit.	12B-0065	Refer to Agent - Refer to Agent	
	GOLDEN GATE AVE	Intersection	Conflict with existing Street Use Permit.	12B-0065	Refer to Agent - Refer to Agent	
	GROVE ST	FULTON ST -	Conflict with existing Street Use Permit.	12B-0065	Refer to Agent - Refer to Agent	
	HAYES ST	IVY ST -	Conflict with existing Street Use Permit.	12B-0065	Refer to Agent - Refer to Agent	
	IVY ST	GROVE ST -	Conflict with existing Street Use Permit.	12B-0065	Refer to Agent - Refer to Agent	

Street Name	From St	To St	Message	Job	Contact	Dates
	LINDEN ST	HAYES ST -	Conflict with existing Street Use Permit.	12B-0065	Refer to Agent - Refer to Agent	
	MCALLISTER ST	REDWOOD ST -	Conflict with existing Street Use Permit.	12B-0065	Refer to Agent - Refer to Agent	
	PETER YORKE WAY \ POST ST	DANIEL BURNHAM CT -	Conflict with existing Street Use Permit.	12B-0065	Refer to Agent - Refer to Agent	
	PINE ST	Intersection	Conflict with existing Street Use Permit.	12B-0065	Refer to Agent - Refer to Agent	
	REDWOOD ST	GOLDEN GATE AVE -	Conflict with existing Street Use Permit.	12B-0065	Refer to Agent - Refer to Agent	
	SUTTER ST	FERN ST -	Conflict with existing Street Use Permit.	12B-0065	Refer to Agent - Refer to Agent	
	GROVE ST	Intersection	Conflict with existing Street Use Permit.	12B-0067	Refer to Agent - Refer to Agent	
	HAYES ST	IVY ST -	Conflict with existing Street Use Permit.	12B-0067	Refer to Agent - Refer to Agent	
	IVY ST	GROVE ST -	Conflict with existing Street Use Permit.	12B-0067	Refer to Agent - Refer to Agent	
	EDDY ST	WILLOW ST -	Conflict with existing Street Use Permit.	12B-0069	Refer to Agent - Refer to Agent	
	ELLIS ST	OLIVE ST -	Conflict with existing Street Use Permit.	12B-0069	Refer to Agent - Refer to Agent	
	ELM ST	TURK ST -	Conflict with existing Street Use Permit.	12B-0069	Refer to Agent - Refer to Agent	
	GOLDEN GATE AVE	ELM ST -	Conflict with existing Street Use Permit.	12B-0069	Refer to Agent - Refer to Agent	
	LARCH ST	EDDY ST -	Conflict with existing Street Use Permit.	12B-0069	Refer to Agent - Refer to Agent	
	MCALLISTER ST	REDWOOD ST -	Conflict with existing Street Use Permit.	12B-0069	Refer to Agent - Refer to Agent	
	MYRTLE ST	Intersection	Conflict with existing Street Use Permit.	12B-0069	Refer to Agent - Refer to Agent	
	OFARRELL ST \ STARR KING WAY	MYRTLE ST -	Conflict with existing Street Use Permit.	12B-0069	Refer to Agent - Refer to Agent	
	OLIVE ST	OFARRELL ST \ STARR KING WAY -	Conflict with existing Street Use Permit.	12B-0069	Refer to Agent - Refer to Agent	
	REDWOOD ST	GOLDEN GATE AVE -	Conflict with existing Street Use Permit.	12B-0069	Refer to Agent - Refer to Agent	
	TURK ST	LARCH ST -	Conflict with existing Street Use Permit.	12B-0069	Refer to Agent - Refer to Agent	
	WILLOW ST	ELLIS ST -	Conflict with existing Street Use Permit.	12B-0069	Refer to Agent - Refer to Agent	
	EDDY ST	WILLOW ST -	Conflict with existing Street Use Permit.	12B-0080	Refer to Agent - Refer to Agent	
	ELLIS ST	OLIVE ST -	Conflict with existing Street Use Permit.	12B-0080	Refer to Agent - Refer to Agent	
	ELM ST	TURK ST -	Conflict with existing Street Use Permit.	12B-0080	Refer to Agent - Refer to Agent	
	GEARY BLVD	Intersection	Conflict with existing Street Use Permit.	12B-0080	Refer to Agent - Refer to Agent	
	GOLDEN GATE AVE	ELM ST -	Conflict with existing Street Use Permit.	12B-0080	Refer to Agent - Refer to Agent	
	LARCH ST	EDDY ST -	Conflict with existing Street Use Permit.	12B-0080	Refer to Agent - Refer to Agent	
	MCALLISTER ST	Intersection	Conflict with existing Street Use Permit.	12B-0080	Refer to Agent - Refer to Agent	
	MCALLISTER ST	REDWOOD ST -	Conflict with existing Street Use Permit.	12B-0080	Refer to Agent - Refer to Agent	

Street Name	From St	To St	Message	Job	Contact	Dates
	MYRTLE ST	GEARY BLVD -	Conflict with existing Street Use Permit.	12B-0080	Refer to Agent - Refer to Agent	
	OFARRELL ST \ STARR KING WAY	MYRTLE ST -	Conflict with existing Street Use Permit.	12B-0080	Refer to Agent - Refer to Agent	
	OLIVE ST	OFARRELL ST \ STARR KING WAY -	Conflict with existing Street Use Permit.	12B-0080	Refer to Agent - Refer to Agent	
	REDWOOD ST	GOLDEN GATE AVE -	Conflict with existing Street Use Permit.	12B-0080	Refer to Agent - Refer to Agent	
	TURK ST	LARCH ST -	Conflict with existing Street Use Permit.	12B-0080	Refer to Agent - Refer to Agent	
	WILLOW ST	ELLIS ST -	Conflict with existing Street Use Permit.	12B-0080	Refer to Agent - Refer to Agent	
	WILLOW ST	Intersection	Conflict with existing Street Use Permit.	12B-0080	Refer to Agent - Refer to Agent	
	AUSTIN ST	PINE ST -	Conflict with existing Street Use Permit.	12B-0088	Refer to Agent - Refer to Agent	
	BUSH ST	AUSTIN ST -	Conflict with existing Street Use Permit.	12B-0088	Refer to Agent - Refer to Agent	
	DANIEL BURNHAM CT	SUTTER ST -	Conflict with existing Street Use Permit.	12B-0088	Refer to Agent - Refer to Agent	
	FERN ST	BUSH ST -	Conflict with existing Street Use Permit.	12B-0088	Refer to Agent - Refer to Agent	
	PETER YORKE WAY \ POST ST	DANIEL BURNHAM CT -	Conflict with existing Street Use Permit.	12B-0088	Refer to Agent - Refer to Agent	
	PINE ST	Intersection	Conflict with existing Street Use Permit.	12B-0088	Refer to Agent - Refer to Agent	
	SUTTER ST	FERN ST -	Conflict with existing Street Use Permit.	12B-0088	Refer to Agent - Refer to Agent	
	AUSTIN ST	PINE ST -	Conflict with existing Street Use Permit.	12B-0090	Refer to Agent - Refer to Agent	
	BUSH ST	AUSTIN ST -	Conflict with existing Street Use Permit.	12B-0090	Refer to Agent - Refer to Agent	
	DANIEL BURNHAM CT	SUTTER ST -	Conflict with existing Street Use Permit.	12B-0090	Refer to Agent - Refer to Agent	
	EDDY ST	WILLOW ST -	Conflict with existing Street Use Permit.	12B-0090	Refer to Agent - Refer to Agent	
	ELLIS ST	OLIVE ST -	Conflict with existing Street Use Permit.	12B-0090	Refer to Agent - Refer to Agent	
	FELL ST	LINDEN ST -	Conflict with existing Street Use Permit.	12B-0090	Refer to Agent - Refer to Agent	
	FERN ST	BUSH ST -	Conflict with existing Street Use Permit.	12B-0090	Refer to Agent - Refer to Agent	
	FULTON ST	MCALLISTER ST -	Conflict with existing Street Use Permit.	12B-0090	Refer to Agent - Refer to Agent	
	GEARY BLVD	Intersection	Conflict with existing Street Use Permit.	12B-0090	Refer to Agent - Refer to Agent	
	GOLDEN GATE AVE	Intersection	Conflict with existing Street Use Permit.	12B-0090	Refer to Agent - Refer to Agent	
	GROVE ST	FULTON ST -	Conflict with existing Street Use Permit.	12B-0090	Refer to Agent - Refer to Agent	
	HAYES ST	IVY ST -	Conflict with existing Street Use Permit.	12B-0090	Refer to Agent - Refer to Agent	
	IVY ST	GROVE ST -	Conflict with existing Street Use Permit.	12B-0090	Refer to Agent - Refer to Agent	
	LARCH ST	EDDY ST -	Conflict with existing Street Use Permit.	12B-0090	Refer to Agent - Refer to Agent	
	LINDEN ST	HAYES ST -	Conflict with existing Street Use Permit.	12B-0090	Refer to Agent - Refer to Agent	

Street Name	From St	To St	Message	Job	Contact	Dates
	MCALLISTER ST	REDWOOD ST -	Conflict with existing Street Use Permit.	12B-0090	Refer to Agent - Refer to Agent	
	MYRTLE ST	GEARY BLVD -	Conflict with existing Street Use Permit.	12B-0090	Refer to Agent - Refer to Agent	
	OFARRELL ST \ STARR KING WAY	MYRTLE ST -	Conflict with existing Street Use Permit.	12B-0090	Refer to Agent - Refer to Agent	
	OLIVE ST	OFARRELL ST \ STARR KING WAY -	Conflict with existing Street Use Permit.	12B-0090	Refer to Agent - Refer to Agent	
	PETER YORKE WAY \ POST ST	DANIEL BURNHAM CT -	Conflict with existing Street Use Permit.	12B-0090	Refer to Agent - Refer to Agent	
	PINE ST	Intersection	Conflict with existing Street Use Permit.	12B-0090	Refer to Agent - Refer to Agent	
	REDWOOD ST	GOLDEN GATE AVE -	Conflict with existing Street Use Permit.	12B-0090	Refer to Agent - Refer to Agent	
	SUTTER ST	FERN ST -	Conflict with existing Street Use Permit.	12B-0090	Refer to Agent - Refer to Agent	
	TURK ST	LARCH ST -	Conflict with existing Street Use Permit.	12B-0090	Refer to Agent - Refer to Agent	
	WILLOW ST	ELLIS ST -	Conflict with existing Street Use Permit.	12B-0090	Refer to Agent - Refer to Agent	
	EDDY ST	WILLOW ST -	Conflict with existing Street Use Permit.	12B-0093	Refer to Agent - Refer to Agent	
	ELLIS ST	OLIVE ST -	Conflict with existing Street Use Permit.	12B-0093	Refer to Agent - Refer to Agent	
	ELM ST	TURK ST -	Conflict with existing Street Use Permit.	12B-0093	Refer to Agent - Refer to Agent	
	GOLDEN GATE AVE	ELM ST -	Conflict with existing Street Use Permit.	12B-0093	Refer to Agent - Refer to Agent	
	LARCH ST	EDDY ST -	Conflict with existing Street Use Permit.	12B-0093	Refer to Agent - Refer to Agent	
	MCALLISTER ST	Intersection	Conflict with existing Street Use Permit.	12B-0093	Refer to Agent - Refer to Agent	
	MCALLISTER ST	REDWOOD ST -	Conflict with existing Street Use Permit.	12B-0093	Refer to Agent - Refer to Agent	
	MYRTLE ST	GEARY BLVD -	Conflict with existing Street Use Permit.	12B-0093	Refer to Agent - Refer to Agent	
	OFARRELL ST \ STARR KING WAY	MYRTLE ST -	Conflict with existing Street Use Permit.	12B-0093	Refer to Agent - Refer to Agent	
	OLIVE ST	OFARRELL ST \ STARR KING WAY -	Conflict with existing Street Use Permit.	12B-0093	Refer to Agent - Refer to Agent	
	REDWOOD ST	GOLDEN GATE AVE -	Conflict with existing Street Use Permit.	12B-0093	Refer to Agent - Refer to Agent	
	TURK ST	LARCH ST -	Conflict with existing Street Use Permit.	12B-0093	Refer to Agent - Refer to Agent	
	WILLOW ST	ELLIS ST -	Conflict with existing Street Use Permit.	12B-0093	Refer to Agent - Refer to Agent	
	AUSTIN ST	PINE ST -	Conflict with existing Street Use Permit.	12B-0097	Refer to Agent - Refer to Agent	
	BUSH ST	AUSTIN ST -	Conflict with existing Street Use Permit.	12B-0097	Refer to Agent - Refer to Agent	
	CALIFORNIA ST	Intersection	Conflict with existing Street Use Permit.	12B-0097	Refer to Agent - Refer to Agent	
	DANIEL BURNHAM CT	SUTTER ST -	Conflict with existing Street Use Permit.	12B-0097	Refer to Agent - Refer to Agent	
	ELM ST	TURK ST -	Conflict with existing Street Use Permit.	12B-0097	Refer to Agent - Refer to Agent	
	FELL ST	Intersection	Conflict with existing Street Use Permit.	12B-0097	Refer to Agent - Refer to Agent	

Street Name	From St	To St	Message	Job	Contact	Dates
	FELL ST	LINDEN ST -	Conflict with existing Street Use Permit.	12B-0097	Refer to Agent - Refer to Agent	
	FERN ST	BUSH ST -	Conflict with existing Street Use Permit.	12B-0097	Refer to Agent - Refer to Agent	
	FULTON ST	MCALLISTER ST -	Conflict with existing Street Use Permit.	12B-0097	Refer to Agent - Refer to Agent	
	GEARY BLVD	PETER YORKE WAY \ POST ST -	Conflict with existing Street Use Permit.	12B-0097	Refer to Agent - Refer to Agent	
	GOLDEN GATE AVE	ELM ST -	Conflict with existing Street Use Permit.	12B-0097	Refer to Agent - Refer to Agent	
	GROVE ST	FULTON ST -	Conflict with existing Street Use Permit.	12B-0097	Refer to Agent - Refer to Agent	
	HAYES ST	IVY ST -	Conflict with existing Street Use Permit.	12B-0097	Refer to Agent - Refer to Agent	
	IVY ST	GROVE ST -	Conflict with existing Street Use Permit.	12B-0097	Refer to Agent - Refer to Agent	
	LINDEN ST	HAYES ST -	Conflict with existing Street Use Permit.	12B-0097	Refer to Agent - Refer to Agent	
	MCALLISTER ST	REDWOOD ST -	Conflict with existing Street Use Permit.	12B-0097	Refer to Agent - Refer to Agent	
	MYRTLE ST	GEARY BLVD -	Conflict with existing Street Use Permit.	12B-0097	Refer to Agent - Refer to Agent	
	OFARRELL ST \ STARR KING WAY	Intersection	Conflict with existing Street Use Permit.	12B-0097	Refer to Agent - Refer to Agent	
	OFARRELL ST \ STARR KING WAY	MYRTLE ST -	Conflict with existing Street Use Permit.	12B-0097	Refer to Agent - Refer to Agent	
	PETER YORKE WAY \ POST ST	DANIEL BURNHAM CT -	Conflict with existing Street Use Permit.	12B-0097	Refer to Agent - Refer to Agent	
	PETER YORKE WAY \ POST ST	Intersection	Conflict with existing Street Use Permit.	12B-0097	Refer to Agent - Refer to Agent	
	PINE ST	CALIFORNIA ST -	Conflict with existing Street Use Permit.	12B-0097	Refer to Agent - Refer to Agent	
	REDWOOD ST	GOLDEN GATE AVE -	Conflict with existing Street Use Permit.	12B-0097	Refer to Agent - Refer to Agent	
	SUTTER ST	FERN ST -	Conflict with existing Street Use Permit.	12B-0097	Refer to Agent - Refer to Agent	
	TURK ST	Intersection	Conflict with existing Street Use Permit.	12B-0097	Refer to Agent - Refer to Agent	
	GEARY BLVD	Intersection	Conflict with existing Street Use Permit.	12B-0104	Refer to Agent - Refer to Agent	
	FULTON ST	Intersection	Conflict with existing Street Use Permit.	12B-0106	Refer to Agent - Refer to Agent	
	FULTON ST	MCALLISTER ST -	Conflict with existing Street Use Permit.	12B-0106	Refer to Agent - Refer to Agent	
	GOLDEN GATE AVE	Intersection	Conflict with existing Street Use Permit.	12B-0106	Refer to Agent - Refer to Agent	
	GROVE ST	FULTON ST -	Conflict with existing Street Use Permit.	12B-0106	Refer to Agent - Refer to Agent	
	GROVE ST	Intersection	Conflict with existing Street Use Permit.	12B-0106	Refer to Agent - Refer to Agent	
	MCALLISTER ST	Intersection	Conflict with existing Street Use Permit.	12B-0106	Refer to Agent - Refer to Agent	
	MCALLISTER ST	REDWOOD ST -	Conflict with existing Street Use Permit.	12B-0106	Refer to Agent - Refer to Agent	
	REDWOOD ST	GOLDEN GATE AVE -	Conflict with existing Street Use Permit.	12B-0106	Refer to Agent - Refer to Agent	
	REDWOOD ST	Intersection	Conflict with existing Street Use Permit.	12B-0106	Refer to Agent - Refer to Agent	

Street Name	From St	To St	Message	Job	Contact	Dates
	AUSTIN ST	Intersection	Conflict with existing Street Use Permit.	12B-0107	Refer to Agent - Refer to Agent	
	AUSTIN ST	PINE ST -	Conflict with existing Street Use Permit.	12B-0107	Refer to Agent - Refer to Agent	
	BUSH ST	AUSTIN ST -	Conflict with existing Street Use Permit.	12B-0107	Refer to Agent - Refer to Agent	
	BUSH ST	Intersection	Conflict with existing Street Use Permit.	12B-0107	Refer to Agent - Refer to Agent	
	DANIEL BURNHAM CT	Intersection	Conflict with existing Street Use Permit.	12B-0107	Refer to Agent - Refer to Agent	
	DANIEL BURNHAM CT	SUTTER ST -	Conflict with existing Street Use Permit.	12B-0107	Refer to Agent - Refer to Agent	
	EDDY ST	Intersection	Conflict with existing Street Use Permit.	12B-0107	Refer to Agent - Refer to Agent	
	EDDY ST	WILLOW ST -	Conflict with existing Street Use Permit.	12B-0107	Refer to Agent - Refer to Agent	
	ELLIS ST	Intersection	Conflict with existing Street Use Permit.	12B-0107	Refer to Agent - Refer to Agent	
	ELLIS ST	OLIVE ST -	Conflict with existing Street Use Permit.	12B-0107	Refer to Agent - Refer to Agent	
	ELM ST	Intersection	Conflict with existing Street Use Permit.	12B-0107	Refer to Agent - Refer to Agent	
	ELM ST	TURK ST -	Conflict with existing Street Use Permit.	12B-0107	Refer to Agent - Refer to Agent	
	FELL ST	Intersection	Conflict with existing Street Use Permit.	12B-0107	Refer to Agent - Refer to Agent	
	FELL ST	LINDEN ST -	Conflict with existing Street Use Permit.	12B-0107	Refer to Agent - Refer to Agent	
	FERN ST	BUSH ST -	Conflict with existing Street Use Permit.	12B-0107	Refer to Agent - Refer to Agent	
	FERN ST	Intersection	Conflict with existing Street Use Permit.	12B-0107	Refer to Agent - Refer to Agent	
	FULTON ST	Intersection	Conflict with existing Street Use Permit.	12B-0107	Refer to Agent - Refer to Agent	
	FULTON ST	MCALLISTER ST -	Conflict with existing Street Use Permit.	12B-0107	Refer to Agent - Refer to Agent	
	GEARY BLVD	Intersection	Conflict with existing Street Use Permit.	12B-0107	Refer to Agent - Refer to Agent	
	GOLDEN GATE AVE	ELM ST -	Conflict with existing Street Use Permit.	12B-0107	Refer to Agent - Refer to Agent	
	GOLDEN GATE AVE	Intersection	Conflict with existing Street Use Permit.	12B-0107	Refer to Agent - Refer to Agent	
	GROVE ST	FULTON ST -	Conflict with existing Street Use Permit.	12B-0107	Refer to Agent - Refer to Agent	
	GROVE ST	Intersection	Conflict with existing Street Use Permit.	12B-0107	Refer to Agent - Refer to Agent	
	HAYES ST	Intersection	Conflict with existing Street Use Permit.	12B-0107	Refer to Agent - Refer to Agent	
	HAYES ST	IVY ST -	Conflict with existing Street Use Permit.	12B-0107	Refer to Agent - Refer to Agent	
	IVY ST	GROVE ST -	Conflict with existing Street Use Permit.	12B-0107	Refer to Agent - Refer to Agent	
	IVY ST	Intersection	Conflict with existing Street Use Permit.	12B-0107	Refer to Agent - Refer to Agent	
	LARCH ST	EDDY ST -	Conflict with existing Street Use Permit.	12B-0107	Refer to Agent - Refer to Agent	
	LARCH ST	Intersection	Conflict with existing Street Use Permit.	12B-0107	Refer to Agent - Refer to Agent	

Street Name	From St	To St	Message	Job	Contact	Dates
	LINDEN ST	HAYES ST -	Conflict with existing Street Use Permit.	12B-0107	Refer to Agent - Refer to Agent	
	LINDEN ST	Intersection	Conflict with existing Street Use Permit.	12B-0107	Refer to Agent - Refer to Agent	
	MCALLISTER ST	Intersection	Conflict with existing Street Use Permit.	12B-0107	Refer to Agent - Refer to Agent	
	MCALLISTER ST	REDWOOD ST -	Conflict with existing Street Use Permit.	12B-0107	Refer to Agent - Refer to Agent	
	MYRTLE ST	GEARY BLVD -	Conflict with existing Street Use Permit.	12B-0107	Refer to Agent - Refer to Agent	
	MYRTLE ST	Intersection	Conflict with existing Street Use Permit.	12B-0107	Refer to Agent - Refer to Agent	
	OFARRELL ST \ STARR KING WAY	Intersection	Conflict with existing Street Use Permit.	12B-0107	Refer to Agent - Refer to Agent	
	OFARRELL ST \ STARR KING WAY	MYRTLE ST -	Conflict with existing Street Use Permit.	12B-0107	Refer to Agent - Refer to Agent	
	OLIVE ST	Intersection	Conflict with existing Street Use Permit.	12B-0107	Refer to Agent - Refer to Agent	
	OLIVE ST	OFARRELL ST \ STARR KING WAY -	Conflict with existing Street Use Permit.	12B-0107	Refer to Agent - Refer to Agent	
	PETER YORKE WAY \ POST ST	DANIEL BURNHAM CT -	Conflict with existing Street Use Permit.	12B-0107	Refer to Agent - Refer to Agent	
	PETER YORKE WAY \ POST ST	Intersection	Conflict with existing Street Use Permit.	12B-0107	Refer to Agent - Refer to Agent	
	PINE ST	Intersection	Conflict with existing Street Use Permit.	12B-0107	Refer to Agent - Refer to Agent	
	REDWOOD ST	GOLDEN GATE AVE -	Conflict with existing Street Use Permit.	12B-0107	Refer to Agent - Refer to Agent	
	REDWOOD ST	Intersection	Conflict with existing Street Use Permit.	12B-0107	Refer to Agent - Refer to Agent	
	SUTTER ST	FERN ST -	Conflict with existing Street Use Permit.	12B-0107	Refer to Agent - Refer to Agent	
	SUTTER ST	Intersection	Conflict with existing Street Use Permit.	12B-0107	Refer to Agent - Refer to Agent	
	TURK ST	Intersection	Conflict with existing Street Use Permit.	12B-0107	Refer to Agent - Refer to Agent	
	TURK ST	LARCH ST -	Conflict with existing Street Use Permit.	12B-0107	Refer to Agent - Refer to Agent	
	WILLOW ST	ELLIS ST -	Conflict with existing Street Use Permit.	12B-0107	Refer to Agent - Refer to Agent	
	WILLOW ST	Intersection	Conflict with existing Street Use Permit.	12B-0107	Refer to Agent - Refer to Agent	
	AUSTIN ST	Intersection	Conflict with existing Street Use Permit.	12B-0111	Refer to Agent - Refer to Agent	
	AUSTIN ST	PINE ST -	Conflict with existing Street Use Permit.	12B-0111	Refer to Agent - Refer to Agent	
	BUSH ST	AUSTIN ST -	Conflict with existing Street Use Permit.	12B-0111	Refer to Agent - Refer to Agent	
	BUSH ST	Intersection	Conflict with existing Street Use Permit.	12B-0111	Refer to Agent - Refer to Agent	
	CALIFORNIA ST	Intersection	Conflict with existing Street Use Permit.	12B-0111	Refer to Agent - Refer to Agent	
	DANIEL BURNHAM CT	Intersection	Conflict with existing Street Use Permit.	12B-0111	Refer to Agent - Refer to Agent	
	DANIEL BURNHAM CT	SUTTER ST -	Conflict with existing Street Use Permit.	12B-0111	Refer to Agent - Refer to Agent	
	ELM ST	Intersection	Conflict with existing Street Use Permit.	12B-0111	Refer to Agent - Refer to Agent	

Street Name	From St	To St	Message	Job	Contact	Dates
	ELM ST	TURK ST -	Conflict with existing Street Use Permit.	12B-0111	Refer to Agent - Refer to Agent	
	FELL ST	Intersection	Conflict with existing Street Use Permit.	12B-0111	Refer to Agent - Refer to Agent	
	FELL ST	LINDEN ST -	Conflict with existing Street Use Permit.	12B-0111	Refer to Agent - Refer to Agent	
	FERN ST	BUSH ST -	Conflict with existing Street Use Permit.	12B-0111	Refer to Agent - Refer to Agent	
	FERN ST	Intersection	Conflict with existing Street Use Permit.	12B-0111	Refer to Agent - Refer to Agent	
	FULTON ST	Intersection	Conflict with existing Street Use Permit.	12B-0111	Refer to Agent - Refer to Agent	
	FULTON ST	MCALLISTER ST -	Conflict with existing Street Use Permit.	12B-0111	Refer to Agent - Refer to Agent	
	GEARY BLVD	Intersection	Conflict with existing Street Use Permit.	12B-0111	Refer to Agent - Refer to Agent	
	GEARY BLVD	PETER YORKE WAY \ POST ST -	Conflict with existing Street Use Permit.	12B-0111	Refer to Agent - Refer to Agent	
	GOLDEN GATE AVE	ELM ST -	Conflict with existing Street Use Permit.	12B-0111	Refer to Agent - Refer to Agent	
	GOLDEN GATE AVE	Intersection	Conflict with existing Street Use Permit.	12B-0111	Refer to Agent - Refer to Agent	
	GROVE ST	FULTON ST -	Conflict with existing Street Use Permit.	12B-0111	Refer to Agent - Refer to Agent	
	GROVE ST	Intersection	Conflict with existing Street Use Permit.	12B-0111	Refer to Agent - Refer to Agent	
	HAYES ST	Intersection	Conflict with existing Street Use Permit.	12B-0111	Refer to Agent - Refer to Agent	
	HAYES ST	IVY ST -	Conflict with existing Street Use Permit.	12B-0111	Refer to Agent - Refer to Agent	
	IVY ST	GROVE ST -	Conflict with existing Street Use Permit.	12B-0111	Refer to Agent - Refer to Agent	
	IVY ST	Intersection	Conflict with existing Street Use Permit.	12B-0111	Refer to Agent - Refer to Agent	
	LINDEN ST	HAYES ST -	Conflict with existing Street Use Permit.	12B-0111	Refer to Agent - Refer to Agent	
	LINDEN ST	Intersection	Conflict with existing Street Use Permit.	12B-0111	Refer to Agent - Refer to Agent	
	MCALLISTER ST	Intersection	Conflict with existing Street Use Permit.	12B-0111	Refer to Agent - Refer to Agent	
	MCALLISTER ST	REDWOOD ST -	Conflict with existing Street Use Permit.	12B-0111	Refer to Agent - Refer to Agent	
	MYRTLE ST	GEARY BLVD -	Conflict with existing Street Use Permit.	12B-0111	Refer to Agent - Refer to Agent	
	MYRTLE ST	Intersection	Conflict with existing Street Use Permit.	12B-0111	Refer to Agent - Refer to Agent	
	OFARRELL ST \ STARR KING WAY	Intersection	Conflict with existing Street Use Permit.	12B-0111	Refer to Agent - Refer to Agent	
	OFARRELL ST \ STARR KING WAY	MYRTLE ST -	Conflict with existing Street Use Permit.	12B-0111	Refer to Agent - Refer to Agent	
	PETER YORKE WAY \ POST ST	DANIEL BURNHAM CT -	Conflict with existing Street Use Permit.	12B-0111	Refer to Agent - Refer to Agent	
	PETER YORKE WAY \ POST ST	Intersection	Conflict with existing Street Use Permit.	12B-0111	Refer to Agent - Refer to Agent	
	PINE ST	CALIFORNIA ST -	Conflict with existing Street Use Permit.	12B-0111	Refer to Agent - Refer to Agent	
	PINE ST	Intersection	Conflict with existing Street Use Permit.	12B-0111	Refer to Agent - Refer to Agent	

Street Name	From St	To St	Message	Job	Contact	Dates
	REDWOOD ST	GOLDEN GATE AVE -	Conflict with existing Street Use Permit.	12B-0111	Refer to Agent - Refer to Agent	
	REDWOOD ST	Intersection	Conflict with existing Street Use Permit.	12B-0111	Refer to Agent - Refer to Agent	
	SUTTER ST	FERN ST -	Conflict with existing Street Use Permit.	12B-0111	Refer to Agent - Refer to Agent	
	SUTTER ST	Intersection	Conflict with existing Street Use Permit.	12B-0111	Refer to Agent - Refer to Agent	
	TURK ST	Intersection	Conflict with existing Street Use Permit.	12B-0111	Refer to Agent - Refer to Agent	
	GROVE ST	Intersection	Conflict with existing Street Use Permit.	12B-0112	Refer to Agent - Refer to Agent	
	HAYES ST	Intersection	Conflict with existing Street Use Permit.	12B-0112	Refer to Agent - Refer to Agent	
	HAYES ST	IVY ST -	Conflict with existing Street Use Permit.	12B-0112	Refer to Agent - Refer to Agent	
	IVY ST	GROVE ST -	Conflict with existing Street Use Permit.	12B-0112	Refer to Agent - Refer to Agent	
	IVY ST	Intersection	Conflict with existing Street Use Permit.	12B-0112	Refer to Agent - Refer to Agent	
	SUTTER ST	Intersection	Conflict with existing Street Use Permit.	12B-0115	Refer to Agent - Refer to Agent	
	AUSTIN ST	PINE ST -	Conflict with existing Street Use Permit.	12B-0116	Refer to Agent - Refer to Agent	
	BUSH ST	AUSTIN ST -	Conflict with existing Street Use Permit.	12B-0116	Refer to Agent - Refer to Agent	
	CALIFORNIA ST	Intersection	Conflict with existing Street Use Permit.	12B-0116	Refer to Agent - Refer to Agent	
	DANIEL BURNHAM CT	SUTTER ST -	Conflict with existing Street Use Permit.	12B-0116	Refer to Agent - Refer to Agent	
	EDDY ST	WILLOW ST -	Conflict with existing Street Use Permit.	12B-0116	Refer to Agent - Refer to Agent	
	ELLIS ST	Intersection	Conflict with existing Street Use Permit.	12B-0116	Refer to Agent - Refer to Agent	
	ELLIS ST	OLIVE ST -	Conflict with existing Street Use Permit.	12B-0116	Refer to Agent - Refer to Agent	
	ELM ST	TURK ST -	Conflict with existing Street Use Permit.	12B-0116	Refer to Agent - Refer to Agent	
	FELL ST	LINDEN ST -	Conflict with existing Street Use Permit.	12B-0116	Refer to Agent - Refer to Agent	
	FERN ST	BUSH ST -	Conflict with existing Street Use Permit.	12B-0116	Refer to Agent - Refer to Agent	
	FULTON ST	MCALLISTER ST -	Conflict with existing Street Use Permit.	12B-0116	Refer to Agent - Refer to Agent	
	GEARY BLVD	PETER YORKE WAY \ POST ST -	Conflict with existing Street Use Permit.	12B-0116	Refer to Agent - Refer to Agent	
	GOLDEN GATE AVE	ELM ST -	Conflict with existing Street Use Permit.	12B-0116	Refer to Agent - Refer to Agent	
	GROVE ST	FULTON ST -	Conflict with existing Street Use Permit.	12B-0116	Refer to Agent - Refer to Agent	
	GROVE ST	Intersection	Conflict with existing Street Use Permit.	12B-0116	Refer to Agent - Refer to Agent	
	HAYES ST	IVY ST -	Conflict with existing Street Use Permit.	12B-0116	Refer to Agent - Refer to Agent	
	IVY ST	GROVE ST -	Conflict with existing Street Use Permit.	12B-0116	Refer to Agent - Refer to Agent	
	LARCH ST	EDDY ST -	Conflict with existing Street Use Permit.	12B-0116	Refer to Agent - Refer to Agent	

Street Name	From St	To St	Message	Job	Contact	Dates
	LINDEN ST	HAYES ST -	Conflict with existing Street Use Permit.	12B-0116	Refer to Agent - Refer to Agent	
	MCALLISTER ST	Intersection	Conflict with existing Street Use Permit.	12B-0116	Refer to Agent - Refer to Agent	
	MCALLISTER ST	REDWOOD ST -	Conflict with existing Street Use Permit.	12B-0116	Refer to Agent - Refer to Agent	
	MYRTLE ST	GEARY BLVD -	Conflict with existing Street Use Permit.	12B-0116	Refer to Agent - Refer to Agent	
	OFARRELL ST \ STARR KING WAY	MYRTLE ST -	Conflict with existing Street Use Permit.	12B-0116	Refer to Agent - Refer to Agent	
	OLIVE ST	OFARRELL ST \ STARR KING WAY -	Conflict with existing Street Use Permit.	12B-0116	Refer to Agent - Refer to Agent	
	PETER YORKE WAY \ POST ST	DANIEL BURNHAM CT -	Conflict with existing Street Use Permit.	12B-0116	Refer to Agent - Refer to Agent	
	PETER YORKE WAY \ POST ST	Intersection	Conflict with existing Street Use Permit.	12B-0116	Refer to Agent - Refer to Agent	
	PINE ST	CALIFORNIA ST -	Conflict with existing Street Use Permit.	12B-0116	Refer to Agent - Refer to Agent	
	REDWOOD ST	GOLDEN GATE AVE -	Conflict with existing Street Use Permit.	12B-0116	Refer to Agent - Refer to Agent	
	SUTTER ST	FERN ST -	Conflict with existing Street Use Permit.	12B-0116	Refer to Agent - Refer to Agent	
	TURK ST	Intersection	Conflict with existing Street Use Permit.	12B-0116	Refer to Agent - Refer to Agent	
	TURK ST	LARCH ST -	Conflict with existing Street Use Permit.	12B-0116	Refer to Agent - Refer to Agent	
	WILLOW ST	ELLIS ST -	Conflict with existing Street Use Permit.	12B-0116	Refer to Agent - Refer to Agent	
	AUSTIN ST	PINE ST -	Conflict with existing Street Use Permit.	12B-0117	Refer to Agent - Refer to Agent	
	BUSH ST	AUSTIN ST -	Conflict with existing Street Use Permit.	12B-0117	Refer to Agent - Refer to Agent	
	CALIFORNIA ST	SACRAMENTO ST -	Conflict with existing Street Use Permit.	12B-0117	Refer to Agent - Refer to Agent	
	DANIEL BURNHAM CT	SUTTER ST -	Conflict with existing Street Use Permit.	12B-0117	Refer to Agent - Refer to Agent	
	EDDY ST	WILLOW ST -	Conflict with existing Street Use Permit.	12B-0117	Refer to Agent - Refer to Agent	
	ELLIS ST	OLIVE ST -	Conflict with existing Street Use Permit.	12B-0117	Refer to Agent - Refer to Agent	
	ELM ST	TURK ST -	Conflict with existing Street Use Permit.	12B-0117	Refer to Agent - Refer to Agent	
	FELL ST	LINDEN ST -	Conflict with existing Street Use Permit.	12B-0117	Refer to Agent - Refer to Agent	
	FERN ST	BUSH ST -	Conflict with existing Street Use Permit.	12B-0117	Refer to Agent - Refer to Agent	
	FULTON ST	MCALLISTER ST -	Conflict with existing Street Use Permit.	12B-0117	Refer to Agent - Refer to Agent	
	GEARY BLVD	PETER YORKE WAY \ POST ST -	Conflict with existing Street Use Permit.	12B-0117	Refer to Agent - Refer to Agent	
	GOLDEN GATE AVE	ELM ST -	Conflict with existing Street Use Permit.	12B-0117	Refer to Agent - Refer to Agent	
	GROVE ST	FULTON ST -	Conflict with existing Street Use Permit.	12B-0117	Refer to Agent - Refer to Agent	
	HAYES ST	IVY ST -	Conflict with existing Street Use Permit.	12B-0117	Refer to Agent - Refer to Agent	
	IVY ST	GROVE ST -	Conflict with existing Street Use Permit.	12B-0117	Refer to Agent - Refer to Agent	

Street Name	From St	To St	Message	Job	Contact	Dates
	LARCH ST	EDDY ST -	Conflict with existing Street Use Permit.	12B-0117	Refer to Agent - Refer to Agent	
	LINDEN ST	HAYES ST -	Conflict with existing Street Use Permit.	12B-0117	Refer to Agent - Refer to Agent	
	MCALLISTER ST	REDWOOD ST -	Conflict with existing Street Use Permit.	12B-0117	Refer to Agent - Refer to Agent	
	MYRTLE ST	GEARY BLVD -	Conflict with existing Street Use Permit.	12B-0117	Refer to Agent - Refer to Agent	
	OFARRELL ST \ STARR KING WAY	MYRTLE ST -	Conflict with existing Street Use Permit.	12B-0117	Refer to Agent - Refer to Agent	
	OLIVE ST	OFARRELL ST \ STARR KING WAY -	Conflict with existing Street Use Permit.	12B-0117	Refer to Agent - Refer to Agent	
	PETER YORKE WAY \ POST ST	DANIEL BURNHAM CT -	Conflict with existing Street Use Permit.	12B-0117	Refer to Agent - Refer to Agent	
	PINE ST	CALIFORNIA ST -	Conflict with existing Street Use Permit.	12B-0117	Refer to Agent - Refer to Agent	
	REDWOOD ST	GOLDEN GATE AVE -	Conflict with existing Street Use Permit.	12B-0117	Refer to Agent - Refer to Agent	
	SACRAMENTO ST	CLAY ST -	Conflict with existing Street Use Permit.	12B-0117	Refer to Agent - Refer to Agent	
	SUTTER ST	FERN ST -	Conflict with existing Street Use Permit.	12B-0117	Refer to Agent - Refer to Agent	
	TURK ST	LARCH ST -	Conflict with existing Street Use Permit.	12B-0117	Refer to Agent - Refer to Agent	
	WILLOW ST	ELLIS ST -	Conflict with existing Street Use Permit.	12B-0117	Refer to Agent - Refer to Agent	
	AUSTIN ST	PINE ST -	Conflict with existing Street Use Permit.	12B-0118	Refer to Agent - Refer to Agent	
	BUSH ST	AUSTIN ST -	Conflict with existing Street Use Permit.	12B-0118	Refer to Agent - Refer to Agent	
	CALIFORNIA ST	Intersection	Conflict with existing Street Use Permit.	12B-0118	Refer to Agent - Refer to Agent	
	DANIEL BURNHAM CT	SUTTER ST -	Conflict with existing Street Use Permit.	12B-0118	Refer to Agent - Refer to Agent	
	EDDY ST	WILLOW ST -	Conflict with existing Street Use Permit.	12B-0118	Refer to Agent - Refer to Agent	
	ELLIS ST	OLIVE ST -	Conflict with existing Street Use Permit.	12B-0118	Refer to Agent - Refer to Agent	
	ELM ST	TURK ST -	Conflict with existing Street Use Permit.	12B-0118	Refer to Agent - Refer to Agent	
	FELL ST	LINDEN ST -	Conflict with existing Street Use Permit.	12B-0118	Refer to Agent - Refer to Agent	
	FERN ST	BUSH ST -	Conflict with existing Street Use Permit.	12B-0118	Refer to Agent - Refer to Agent	
	FULTON ST	MCALLISTER ST -	Conflict with existing Street Use Permit.	12B-0118	Refer to Agent - Refer to Agent	
	GEARY BLVD	PETER YORKE WAY \ POST ST -	Conflict with existing Street Use Permit.	12B-0118	Refer to Agent - Refer to Agent	
	GOLDEN GATE AVE	ELM ST -	Conflict with existing Street Use Permit.	12B-0118	Refer to Agent - Refer to Agent	
	GROVE ST	FULTON ST -	Conflict with existing Street Use Permit.	12B-0118	Refer to Agent - Refer to Agent	
	HAYES ST	IVY ST -	Conflict with existing Street Use Permit.	12B-0118	Refer to Agent - Refer to Agent	
	IVY ST	GROVE ST -	Conflict with existing Street Use Permit.	12B-0118	Refer to Agent - Refer to Agent	
	LARCH ST	EDDY ST -	Conflict with existing Street Use Permit.	12B-0118	Refer to Agent - Refer to Agent	

Street Name	From St	To St	Message	Job	Contact	Dates
	LINDEN ST	HAYES ST -	Conflict with existing Street Use Permit.	12B-0118	Refer to Agent - Refer to Agent	
	MCALLISTER ST	REDWOOD ST -	Conflict with existing Street Use Permit.	12B-0118	Refer to Agent - Refer to Agent	
	MYRTLE ST	GEARY BLVD -	Conflict with existing Street Use Permit.	12B-0118	Refer to Agent - Refer to Agent	
	OFARRELL ST \ STARR KING WAY	MYRTLE ST -	Conflict with existing Street Use Permit.	12B-0118	Refer to Agent - Refer to Agent	
	OLIVE ST	OFARRELL ST \ STARR KING WAY -	Conflict with existing Street Use Permit.	12B-0118	Refer to Agent - Refer to Agent	
	PETER YORKE WAY \ POST ST	DANIEL BURNHAM CT -	Conflict with existing Street Use Permit.	12B-0118	Refer to Agent - Refer to Agent	
	PETER YORKE WAY \ POST ST	Intersection	Conflict with existing Street Use Permit.	12B-0118	Refer to Agent - Refer to Agent	
	PINE ST	CALIFORNIA ST -	Conflict with existing Street Use Permit.	12B-0118	Refer to Agent - Refer to Agent	
	REDWOOD ST	GOLDEN GATE AVE -	Conflict with existing Street Use Permit.	12B-0118	Refer to Agent - Refer to Agent	
	SUTTER ST	FERN ST -	Conflict with existing Street Use Permit.	12B-0118	Refer to Agent - Refer to Agent	
	TURK ST	Intersection	Conflict with existing Street Use Permit.	12B-0118	Refer to Agent - Refer to Agent	
	TURK ST	LARCH ST -	Conflict with existing Street Use Permit.	12B-0118	Refer to Agent - Refer to Agent	
	WILLOW ST	ELLIS ST -	Conflict with existing Street Use Permit.	12B-0118	Refer to Agent - Refer to Agent	
	AUSTIN ST	Intersection	Conflict with existing Street Use Permit.	12B-0119	Refer to Agent - Refer to Agent	
	AUSTIN ST	PINE ST -	Conflict with existing Street Use Permit.	12B-0119	Refer to Agent - Refer to Agent	
	BUSH ST	AUSTIN ST -	Conflict with existing Street Use Permit.	12B-0119	Refer to Agent - Refer to Agent	
	BUSH ST	Intersection	Conflict with existing Street Use Permit.	12B-0119	Refer to Agent - Refer to Agent	
	CALIFORNIA ST	Intersection	Conflict with existing Street Use Permit.	12B-0119	Refer to Agent - Refer to Agent	
	DANIEL BURNHAM CT	Intersection	Conflict with existing Street Use Permit.	12B-0119	Refer to Agent - Refer to Agent	
	DANIEL BURNHAM CT	SUTTER ST -	Conflict with existing Street Use Permit.	12B-0119	Refer to Agent - Refer to Agent	
	EDDY ST	Intersection	Conflict with existing Street Use Permit.	12B-0119	Refer to Agent - Refer to Agent	
	EDDY ST	WILLOW ST -	Conflict with existing Street Use Permit.	12B-0119	Refer to Agent - Refer to Agent	
	ELLIS ST	Intersection	Conflict with existing Street Use Permit.	12B-0119	Refer to Agent - Refer to Agent	
	ELLIS ST	OLIVE ST -	Conflict with existing Street Use Permit.	12B-0119	Refer to Agent - Refer to Agent	
	ELM ST	Intersection	Conflict with existing Street Use Permit.	12B-0119	Refer to Agent - Refer to Agent	
	ELM ST	TURK ST -	Conflict with existing Street Use Permit.	12B-0119	Refer to Agent - Refer to Agent	
	FELL ST	Intersection	Conflict with existing Street Use Permit.	12B-0119	Refer to Agent - Refer to Agent	
	FELL ST	LINDEN ST -	Conflict with existing Street Use Permit.	12B-0119	Refer to Agent - Refer to Agent	
	FERN ST	BUSH ST -	Conflict with existing Street Use Permit.	12B-0119	Refer to Agent - Refer to Agent	

Street Name	From St	To St	Message	Job	Contact	Dates
	FERN ST	Intersection	Conflict with existing Street Use Permit.	12B-0119	Refer to Agent - Refer to Agent	
	FULTON ST	Intersection	Conflict with existing Street Use Permit.	12B-0119	Refer to Agent - Refer to Agent	
	FULTON ST	MCALLISTER ST -	Conflict with existing Street Use Permit.	12B-0119	Refer to Agent - Refer to Agent	
	GEARY BLVD	Intersection	Conflict with existing Street Use Permit.	12B-0119	Refer to Agent - Refer to Agent	
	GEARY BLVD	PETER YORKE WAY \ POST ST -	Conflict with existing Street Use Permit.	12B-0119	Refer to Agent - Refer to Agent	
	GOLDEN GATE AVE	ELM ST -	Conflict with existing Street Use Permit.	12B-0119	Refer to Agent - Refer to Agent	
	GOLDEN GATE AVE	Intersection	Conflict with existing Street Use Permit.	12B-0119	Refer to Agent - Refer to Agent	
	GROVE ST	FULTON ST -	Conflict with existing Street Use Permit.	12B-0119	Refer to Agent - Refer to Agent	
	GROVE ST	Intersection	Conflict with existing Street Use Permit.	12B-0119	Refer to Agent - Refer to Agent	
	HAYES ST	Intersection	Conflict with existing Street Use Permit.	12B-0119	Refer to Agent - Refer to Agent	
	HAYES ST	IVY ST -	Conflict with existing Street Use Permit.	12B-0119	Refer to Agent - Refer to Agent	
	IVY ST	GROVE ST -	Conflict with existing Street Use Permit.	12B-0119	Refer to Agent - Refer to Agent	
	IVY ST	Intersection	Conflict with existing Street Use Permit.	12B-0119	Refer to Agent - Refer to Agent	
	LARCH ST	EDDY ST -	Conflict with existing Street Use Permit.	12B-0119	Refer to Agent - Refer to Agent	
	LARCH ST	Intersection	Conflict with existing Street Use Permit.	12B-0119	Refer to Agent - Refer to Agent	
	LINDEN ST	HAYES ST -	Conflict with existing Street Use Permit.	12B-0119	Refer to Agent - Refer to Agent	
	LINDEN ST	Intersection	Conflict with existing Street Use Permit.	12B-0119	Refer to Agent - Refer to Agent	
	MCALLISTER ST	Intersection	Conflict with existing Street Use Permit.	12B-0119	Refer to Agent - Refer to Agent	
	MCALLISTER ST	REDWOOD ST -	Conflict with existing Street Use Permit.	12B-0119	Refer to Agent - Refer to Agent	
	MYRTLE ST	GEARY BLVD -	Conflict with existing Street Use Permit.	12B-0119	Refer to Agent - Refer to Agent	
	MYRTLE ST	Intersection	Conflict with existing Street Use Permit.	12B-0119	Refer to Agent - Refer to Agent	
	OFARRELL ST \ STARR KING WAY	Intersection	Conflict with existing Street Use Permit.	12B-0119	Refer to Agent - Refer to Agent	
	OFARRELL ST \ STARR KING WAY	MYRTLE ST -	Conflict with existing Street Use Permit.	12B-0119	Refer to Agent - Refer to Agent	
	OLIVE ST	Intersection	Conflict with existing Street Use Permit.	12B-0119	Refer to Agent - Refer to Agent	
	OLIVE ST	OFARRELL ST \ STARR KING WAY -	Conflict with existing Street Use Permit.	12B-0119	Refer to Agent - Refer to Agent	
	PETER YORKE WAY \ POST ST	DANIEL BURNHAM CT -	Conflict with existing Street Use Permit.	12B-0119	Refer to Agent - Refer to Agent	
	PETER YORKE WAY \ POST ST	Intersection	Conflict with existing Street Use Permit.	12B-0119	Refer to Agent - Refer to Agent	
	PINE ST	CALIFORNIA ST -	Conflict with existing Street Use Permit.	12B-0119	Refer to Agent - Refer to Agent	
	PINE ST	Intersection	Conflict with existing Street Use Permit.	12B-0119	Refer to Agent - Refer to Agent	

Street Name	From St	To St	Message	Job	Contact	Dates
	REDWOOD ST	GOLDEN GATE AVE -	Conflict with existing Street Use Permit.	12B-0119	Refer to Agent - Refer to Agent	
	REDWOOD ST	Intersection	Conflict with existing Street Use Permit.	12B-0119	Refer to Agent - Refer to Agent	
	SUTTER ST	FERN ST -	Conflict with existing Street Use Permit.	12B-0119	Refer to Agent - Refer to Agent	
	SUTTER ST	Intersection	Conflict with existing Street Use Permit.	12B-0119	Refer to Agent - Refer to Agent	
	TURK ST	Intersection	Conflict with existing Street Use Permit.	12B-0119	Refer to Agent - Refer to Agent	
	TURK ST	LARCH ST -	Conflict with existing Street Use Permit.	12B-0119	Refer to Agent - Refer to Agent	
	WILLOW ST	ELLIS ST -	Conflict with existing Street Use Permit.	12B-0119	Refer to Agent - Refer to Agent	
	WILLOW ST	Intersection	Conflict with existing Street Use Permit.	12B-0119	Refer to Agent - Refer to Agent	
	AUSTIN ST	Intersection	Conflict with existing Street Use Permit.	12B-0122	Refer to Agent - Refer to Agent	
	AUSTIN ST	PINE ST -	Conflict with existing Street Use Permit.	12B-0122	Refer to Agent - Refer to Agent	
	BUSH ST	AUSTIN ST -	Conflict with existing Street Use Permit.	12B-0122	Refer to Agent - Refer to Agent	
	BUSH ST	Intersection	Conflict with existing Street Use Permit.	12B-0122	Refer to Agent - Refer to Agent	
	CALIFORNIA ST	Intersection	Conflict with existing Street Use Permit.	12B-0122	Refer to Agent - Refer to Agent	
	DANIEL BURNHAM CT	Intersection	Conflict with existing Street Use Permit.	12B-0122	Refer to Agent - Refer to Agent	
	DANIEL BURNHAM CT	SUTTER ST -	Conflict with existing Street Use Permit.	12B-0122	Refer to Agent - Refer to Agent	
	EDDY ST	Intersection	Conflict with existing Street Use Permit.	12B-0122	Refer to Agent - Refer to Agent	
	EDDY ST	WILLOW ST -	Conflict with existing Street Use Permit.	12B-0122	Refer to Agent - Refer to Agent	
	ELLIS ST	Intersection	Conflict with existing Street Use Permit.	12B-0122	Refer to Agent - Refer to Agent	
	ELLIS ST	OLIVE ST -	Conflict with existing Street Use Permit.	12B-0122	Refer to Agent - Refer to Agent	
	ELM ST	Intersection	Conflict with existing Street Use Permit.	12B-0122	Refer to Agent - Refer to Agent	
	ELM ST	TURK ST -	Conflict with existing Street Use Permit.	12B-0122	Refer to Agent - Refer to Agent	
	FELL ST	Intersection	Conflict with existing Street Use Permit.	12B-0122	Refer to Agent - Refer to Agent	
	FELL ST	LINDEN ST -	Conflict with existing Street Use Permit.	12B-0122	Refer to Agent - Refer to Agent	
	FERN ST	BUSH ST -	Conflict with existing Street Use Permit.	12B-0122	Refer to Agent - Refer to Agent	
	FERN ST	Intersection	Conflict with existing Street Use Permit.	12B-0122	Refer to Agent - Refer to Agent	
	FULTON ST	Intersection	Conflict with existing Street Use Permit.	12B-0122	Refer to Agent - Refer to Agent	
	FULTON ST	MCALLISTER ST -	Conflict with existing Street Use Permit.	12B-0122	Refer to Agent - Refer to Agent	
	GEARY BLVD	Intersection	Conflict with existing Street Use Permit.	12B-0122	Refer to Agent - Refer to Agent	
	GEARY BLVD	PETER YORKE WAY \ POST ST -	Conflict with existing Street Use Permit.	12B-0122	Refer to Agent - Refer to Agent	

Street Name	From St	To St	Message	Job	Contact	Dates
	GOLDEN GATE AVE	ELM ST -	Conflict with existing Street Use Permit.	12B-0122	Refer to Agent - Refer to Agent	
	GOLDEN GATE AVE	Intersection	Conflict with existing Street Use Permit.	12B-0122	Refer to Agent - Refer to Agent	
	GROVE ST	FULTON ST -	Conflict with existing Street Use Permit.	12B-0122	Refer to Agent - Refer to Agent	
	GROVE ST	Intersection	Conflict with existing Street Use Permit.	12B-0122	Refer to Agent - Refer to Agent	
	HAYES ST	Intersection	Conflict with existing Street Use Permit.	12B-0122	Refer to Agent - Refer to Agent	
	HAYES ST	IVY ST -	Conflict with existing Street Use Permit.	12B-0122	Refer to Agent - Refer to Agent	
	IVY ST	GROVE ST -	Conflict with existing Street Use Permit.	12B-0122	Refer to Agent - Refer to Agent	
	IVY ST	Intersection	Conflict with existing Street Use Permit.	12B-0122	Refer to Agent - Refer to Agent	
	LARCH ST	EDDY ST -	Conflict with existing Street Use Permit.	12B-0122	Refer to Agent - Refer to Agent	
	LARCH ST	Intersection	Conflict with existing Street Use Permit.	12B-0122	Refer to Agent - Refer to Agent	
	LINDEN ST	HAYES ST -	Conflict with existing Street Use Permit.	12B-0122	Refer to Agent - Refer to Agent	
	LINDEN ST	Intersection	Conflict with existing Street Use Permit.	12B-0122	Refer to Agent - Refer to Agent	
	MCALLISTER ST	Intersection	Conflict with existing Street Use Permit.	12B-0122	Refer to Agent - Refer to Agent	
	MCALLISTER ST	REDWOOD ST -	Conflict with existing Street Use Permit.	12B-0122	Refer to Agent - Refer to Agent	
	MYRTLE ST	GEARY BLVD -	Conflict with existing Street Use Permit.	12B-0122	Refer to Agent - Refer to Agent	
	MYRTLE ST	Intersection	Conflict with existing Street Use Permit.	12B-0122	Refer to Agent - Refer to Agent	
	OFARRELL ST \ STARR KING WAY	Intersection	Conflict with existing Street Use Permit.	12B-0122	Refer to Agent - Refer to Agent	
	OFARRELL ST \ STARR KING WAY	MYRTLE ST -	Conflict with existing Street Use Permit.	12B-0122	Refer to Agent - Refer to Agent	
	OLIVE ST	Intersection	Conflict with existing Street Use Permit.	12B-0122	Refer to Agent - Refer to Agent	
	OLIVE ST	OFARRELL ST \ STARR KING WAY -	Conflict with existing Street Use Permit.	12B-0122	Refer to Agent - Refer to Agent	
	PETER YORKE WAY \ POST ST	DANIEL BURNHAM CT -	Conflict with existing Street Use Permit.	12B-0122	Refer to Agent - Refer to Agent	
	PETER YORKE WAY \ POST ST	Intersection	Conflict with existing Street Use Permit.	12B-0122	Refer to Agent - Refer to Agent	
	PINE ST	CALIFORNIA ST -	Conflict with existing Street Use Permit.	12B-0122	Refer to Agent - Refer to Agent	
	PINE ST	Intersection	Conflict with existing Street Use Permit.	12B-0122	Refer to Agent - Refer to Agent	
	REDWOOD ST	GOLDEN GATE AVE -	Conflict with existing Street Use Permit.	12B-0122	Refer to Agent - Refer to Agent	
	REDWOOD ST	Intersection	Conflict with existing Street Use Permit.	12B-0122	Refer to Agent - Refer to Agent	
	SUTTER ST	FERN ST -	Conflict with existing Street Use Permit.	12B-0122	Refer to Agent - Refer to Agent	
	SUTTER ST	Intersection	Conflict with existing Street Use Permit.	12B-0122	Refer to Agent - Refer to Agent	
	TURK ST	Intersection	Conflict with existing Street Use Permit.	12B-0122	Refer to Agent - Refer to Agent	

Street Name	From St	To St	Message	Job	Contact	Dates
	TURK ST	LARCH ST -	Conflict with existing Street Use Permit.	12B-0122	Refer to Agent - Refer to Agent	
	WILLOW ST	ELLIS ST -	Conflict with existing Street Use Permit.	12B-0122	Refer to Agent - Refer to Agent	
	WILLOW ST	Intersection	Conflict with existing Street Use Permit.	12B-0122	Refer to Agent - Refer to Agent	
	AUSTIN ST	Intersection	Conflict with existing Street Use Permit.	12B-0124	Refer to Agent - Refer to Agent	
	AUSTIN ST	PINE ST -	Conflict with existing Street Use Permit.	12B-0124	Refer to Agent - Refer to Agent	
	BUSH ST	AUSTIN ST -	Conflict with existing Street Use Permit.	12B-0124	Refer to Agent - Refer to Agent	
	BUSH ST	Intersection	Conflict with existing Street Use Permit.	12B-0124	Refer to Agent - Refer to Agent	
	CALIFORNIA ST	Intersection	Conflict with existing Street Use Permit.	12B-0124	Refer to Agent - Refer to Agent	
	DANIEL BURNHAM CT	Intersection	Conflict with existing Street Use Permit.	12B-0124	Refer to Agent - Refer to Agent	
	DANIEL BURNHAM CT	SUTTER ST -	Conflict with existing Street Use Permit.	12B-0124	Refer to Agent - Refer to Agent	
	ELM ST	Intersection	Conflict with existing Street Use Permit.	12B-0124	Refer to Agent - Refer to Agent	
	ELM ST	TURK ST -	Conflict with existing Street Use Permit.	12B-0124	Refer to Agent - Refer to Agent	
	FELL ST	Intersection	Conflict with existing Street Use Permit.	12B-0124	Refer to Agent - Refer to Agent	
	FELL ST	LINDEN ST -	Conflict with existing Street Use Permit.	12B-0124	Refer to Agent - Refer to Agent	
	FERN ST	BUSH ST -	Conflict with existing Street Use Permit.	12B-0124	Refer to Agent - Refer to Agent	
	FERN ST	Intersection	Conflict with existing Street Use Permit.	12B-0124	Refer to Agent - Refer to Agent	
	FULTON ST	Intersection	Conflict with existing Street Use Permit.	12B-0124	Refer to Agent - Refer to Agent	
	FULTON ST	MCALLISTER ST -	Conflict with existing Street Use Permit.	12B-0124	Refer to Agent - Refer to Agent	
	GEARY BLVD	Intersection	Conflict with existing Street Use Permit.	12B-0124	Refer to Agent - Refer to Agent	
	GEARY BLVD	PETER YORKE WAY \ POST ST -	Conflict with existing Street Use Permit.	12B-0124	Refer to Agent - Refer to Agent	
	GOLDEN GATE AVE	ELM ST -	Conflict with existing Street Use Permit.	12B-0124	Refer to Agent - Refer to Agent	
	GOLDEN GATE AVE	Intersection	Conflict with existing Street Use Permit.	12B-0124	Refer to Agent - Refer to Agent	
	GROVE ST	FULTON ST -	Conflict with existing Street Use Permit.	12B-0124	Refer to Agent - Refer to Agent	
	GROVE ST	Intersection	Conflict with existing Street Use Permit.	12B-0124	Refer to Agent - Refer to Agent	
	HAYES ST	Intersection	Conflict with existing Street Use Permit.	12B-0124	Refer to Agent - Refer to Agent	
	HAYES ST	IVY ST -	Conflict with existing Street Use Permit.	12B-0124	Refer to Agent - Refer to Agent	
	IVY ST	GROVE ST -	Conflict with existing Street Use Permit.	12B-0124	Refer to Agent - Refer to Agent	
	IVY ST	Intersection	Conflict with existing Street Use Permit.	12B-0124	Refer to Agent - Refer to Agent	
	LINDEN ST	HAYES ST -	Conflict with existing Street Use Permit.	12B-0124	Refer to Agent - Refer to Agent	

Street Name	From St	To St	Message	Job	Contact	Dates
	LINDEN ST	Intersection	Conflict with existing Street Use Permit.	12B-0124	Refer to Agent - Refer to Agent	
	MCALLISTER ST	Intersection	Conflict with existing Street Use Permit.	12B-0124	Refer to Agent - Refer to Agent	
	MCALLISTER ST	REDWOOD ST -	Conflict with existing Street Use Permit.	12B-0124	Refer to Agent - Refer to Agent	
	MYRTLE ST	GEARY BLVD -	Conflict with existing Street Use Permit.	12B-0124	Refer to Agent - Refer to Agent	
	MYRTLE ST	Intersection	Conflict with existing Street Use Permit.	12B-0124	Refer to Agent - Refer to Agent	
	OFARRELL ST \ STARR KING WAY	Intersection	Conflict with existing Street Use Permit.	12B-0124	Refer to Agent - Refer to Agent	
	OFARRELL ST \ STARR KING WAY	MYRTLE ST -	Conflict with existing Street Use Permit.	12B-0124	Refer to Agent - Refer to Agent	
	PETER YORKE WAY \ POST ST	DANIEL BURNHAM CT -	Conflict with existing Street Use Permit.	12B-0124	Refer to Agent - Refer to Agent	
	PETER YORKE WAY \ POST ST	Intersection	Conflict with existing Street Use Permit.	12B-0124	Refer to Agent - Refer to Agent	
	PINE ST	CALIFORNIA ST -	Conflict with existing Street Use Permit.	12B-0124	Refer to Agent - Refer to Agent	
	PINE ST	Intersection	Conflict with existing Street Use Permit.	12B-0124	Refer to Agent - Refer to Agent	
	REDWOOD ST	GOLDEN GATE AVE -	Conflict with existing Street Use Permit.	12B-0124	Refer to Agent - Refer to Agent	
	REDWOOD ST	Intersection	Conflict with existing Street Use Permit.	12B-0124	Refer to Agent - Refer to Agent	
	SUTTER ST	FERN ST -	Conflict with existing Street Use Permit.	12B-0124	Refer to Agent - Refer to Agent	
	SUTTER ST	Intersection	Conflict with existing Street Use Permit.	12B-0124	Refer to Agent - Refer to Agent	
	TURK ST	Intersection	Conflict with existing Street Use Permit.	12B-0124	Refer to Agent - Refer to Agent	
	GEARY BLVD	Intersection	Conflict with existing Street Use Permit.	12B-0127	Refer to Agent - Refer to Agent	
	AUSTIN ST	Intersection	Conflict with existing Street Use Permit.	12B-0131	Refer to Agent - Refer to Agent	
	AUSTIN ST	PINE ST -	Conflict with existing Street Use Permit.	12B-0131	Refer to Agent - Refer to Agent	
	BUSH ST	AUSTIN ST -	Conflict with existing Street Use Permit.	12B-0131	Refer to Agent - Refer to Agent	
	BUSH ST	Intersection	Conflict with existing Street Use Permit.	12B-0131	Refer to Agent - Refer to Agent	
	CALIFORNIA ST	Intersection	Conflict with existing Street Use Permit.	12B-0131	Refer to Agent - Refer to Agent	
	DANIEL BURNHAM CT	Intersection	Conflict with existing Street Use Permit.	12B-0131	Refer to Agent - Refer to Agent	
	DANIEL BURNHAM CT	SUTTER ST -	Conflict with existing Street Use Permit.	12B-0131	Refer to Agent - Refer to Agent	
	EDDY ST	Intersection	Conflict with existing Street Use Permit.	12B-0131	Refer to Agent - Refer to Agent	
	EDDY ST	WILLOW ST -	Conflict with existing Street Use Permit.	12B-0131	Refer to Agent - Refer to Agent	
	ELLIS ST	Intersection	Conflict with existing Street Use Permit.	12B-0131	Refer to Agent - Refer to Agent	
	ELLIS ST	OLIVE ST -	Conflict with existing Street Use Permit.	12B-0131	Refer to Agent - Refer to Agent	
	ELM ST	Intersection	Conflict with existing Street Use Permit.	12B-0131	Refer to Agent - Refer to Agent	

Street Name	From St	To St	Message	Job	Contact	Dates
	ELM ST	TURK ST -	Conflict with existing Street Use Permit.	12B-0131	Refer to Agent - Refer to Agent	
	FELL ST	Intersection	Conflict with existing Street Use Permit.	12B-0131	Refer to Agent - Refer to Agent	
	FELL ST	LINDEN ST -	Conflict with existing Street Use Permit.	12B-0131	Refer to Agent - Refer to Agent	
	FERN ST	BUSH ST -	Conflict with existing Street Use Permit.	12B-0131	Refer to Agent - Refer to Agent	
	FERN ST	Intersection	Conflict with existing Street Use Permit.	12B-0131	Refer to Agent - Refer to Agent	
	FULTON ST	Intersection	Conflict with existing Street Use Permit.	12B-0131	Refer to Agent - Refer to Agent	
	FULTON ST	MCALLISTER ST -	Conflict with existing Street Use Permit.	12B-0131	Refer to Agent - Refer to Agent	
	GEARY BLVD	Intersection	Conflict with existing Street Use Permit.	12B-0131	Refer to Agent - Refer to Agent	
	GEARY BLVD	PETER YORKE WAY \ POST ST -	Conflict with existing Street Use Permit.	12B-0131	Refer to Agent - Refer to Agent	
	GOLDEN GATE AVE	ELM ST -	Conflict with existing Street Use Permit.	12B-0131	Refer to Agent - Refer to Agent	
	GOLDEN GATE AVE	Intersection	Conflict with existing Street Use Permit.	12B-0131	Refer to Agent - Refer to Agent	
	GROVE ST	FULTON ST -	Conflict with existing Street Use Permit.	12B-0131	Refer to Agent - Refer to Agent	
	GROVE ST	Intersection	Conflict with existing Street Use Permit.	12B-0131	Refer to Agent - Refer to Agent	
	HAYES ST	Intersection	Conflict with existing Street Use Permit.	12B-0131	Refer to Agent - Refer to Agent	
	HAYES ST	IVY ST -	Conflict with existing Street Use Permit.	12B-0131	Refer to Agent - Refer to Agent	
	IVY ST	GROVE ST -	Conflict with existing Street Use Permit.	12B-0131	Refer to Agent - Refer to Agent	
	IVY ST	Intersection	Conflict with existing Street Use Permit.	12B-0131	Refer to Agent - Refer to Agent	
	LARCH ST	EDDY ST -	Conflict with existing Street Use Permit.	12B-0131	Refer to Agent - Refer to Agent	
	LARCH ST	Intersection	Conflict with existing Street Use Permit.	12B-0131	Refer to Agent - Refer to Agent	
	LINDEN ST	HAYES ST -	Conflict with existing Street Use Permit.	12B-0131	Refer to Agent - Refer to Agent	
	LINDEN ST	Intersection	Conflict with existing Street Use Permit.	12B-0131	Refer to Agent - Refer to Agent	
	MCALLISTER ST	Intersection	Conflict with existing Street Use Permit.	12B-0131	Refer to Agent - Refer to Agent	
	MCALLISTER ST	REDWOOD ST -	Conflict with existing Street Use Permit.	12B-0131	Refer to Agent - Refer to Agent	
	MYRTLE ST	GEARY BLVD -	Conflict with existing Street Use Permit.	12B-0131	Refer to Agent - Refer to Agent	
	MYRTLE ST	Intersection	Conflict with existing Street Use Permit.	12B-0131	Refer to Agent - Refer to Agent	
	OFARRELL ST \ STARR KING WAY	Intersection	Conflict with existing Street Use Permit.	12B-0131	Refer to Agent - Refer to Agent	
	OFARRELL ST \ STARR KING WAY	MYRTLE ST -	Conflict with existing Street Use Permit.	12B-0131	Refer to Agent - Refer to Agent	
	OLIVE ST	Intersection	Conflict with existing Street Use Permit.	12B-0131	Refer to Agent - Refer to Agent	
	OLIVE ST	OFARRELL ST \ STARR KING WAY -	Conflict with existing Street Use Permit.	12B-0131	Refer to Agent - Refer to Agent	

Street Name	From St	To St	Message	Job	Contact	Dates
	PETER YORKE WAY \ POST ST	DANIEL BURNHAM CT -	Conflict with existing Street Use Permit.	12B-0131	Refer to Agent - Refer to Agent	
	PETER YORKE WAY \ POST ST	Intersection	Conflict with existing Street Use Permit.	12B-0131	Refer to Agent - Refer to Agent	
	PINE ST	CALIFORNIA ST -	Conflict with existing Street Use Permit.	12B-0131	Refer to Agent - Refer to Agent	
	PINE ST	Intersection	Conflict with existing Street Use Permit.	12B-0131	Refer to Agent - Refer to Agent	
	REDWOOD ST	GOLDEN GATE AVE -	Conflict with existing Street Use Permit.	12B-0131	Refer to Agent - Refer to Agent	
	REDWOOD ST	Intersection	Conflict with existing Street Use Permit.	12B-0131	Refer to Agent - Refer to Agent	
	SUTTER ST	FERN ST -	Conflict with existing Street Use Permit.	12B-0131	Refer to Agent - Refer to Agent	
	SUTTER ST	Intersection	Conflict with existing Street Use Permit.	12B-0131	Refer to Agent - Refer to Agent	
	TURK ST	Intersection	Conflict with existing Street Use Permit.	12B-0131	Refer to Agent - Refer to Agent	
	TURK ST	LARCH ST -	Conflict with existing Street Use Permit.	12B-0131	Refer to Agent - Refer to Agent	
	WILLOW ST	ELLIS ST -	Conflict with existing Street Use Permit.	12B-0131	Refer to Agent - Refer to Agent	
	WILLOW ST	Intersection	Conflict with existing Street Use Permit.	12B-0131	Refer to Agent - Refer to Agent	
	EDDY ST	WILLOW ST -	Conflict with existing Street Use Permit.	12ECN-0978	800-743-5000 - 800-743-5000	Sep 6 2012-
	HAYES ST	Intersection	Conflict with existing Street Use Permit.	12TS-0138	Jana Lord 510-446-7234 - Jana Lord 510-446-7234	
	AUSTIN ST	Intersection	Conflict with existing Street Use Permit.	13B-0009	Refer to Agent - Refer to Agent	
	AUSTIN ST	PINE ST -	Conflict with existing Street Use Permit.	13B-0009	Refer to Agent - Refer to Agent	
	BUSH ST	AUSTIN ST -	Conflict with existing Street Use Permit.	13B-0009	Refer to Agent - Refer to Agent	
	BUSH ST	Intersection	Conflict with existing Street Use Permit.	13B-0009	Refer to Agent - Refer to Agent	
	CALIFORNIA ST	Intersection	Conflict with existing Street Use Permit.	13B-0009	Refer to Agent - Refer to Agent	
	DANIEL BURNHAM CT	Intersection	Conflict with existing Street Use Permit.	13B-0009	Refer to Agent - Refer to Agent	
	DANIEL BURNHAM CT	SUTTER ST -	Conflict with existing Street Use Permit.	13B-0009	Refer to Agent - Refer to Agent	
	EDDY ST	Intersection	Conflict with existing Street Use Permit.	13B-0009	Refer to Agent - Refer to Agent	
	EDDY ST	WILLOW ST -	Conflict with existing Street Use Permit.	13B-0009	Refer to Agent - Refer to Agent	
	ELLIS ST	Intersection	Conflict with existing Street Use Permit.	13B-0009	Refer to Agent - Refer to Agent	
	ELLIS ST	OLIVE ST -	Conflict with existing Street Use Permit.	13B-0009	Refer to Agent - Refer to Agent	
	ELM ST	Intersection	Conflict with existing Street Use Permit.	13B-0009	Refer to Agent - Refer to Agent	
	ELM ST	TURK ST -	Conflict with existing Street Use Permit.	13B-0009	Refer to Agent - Refer to Agent	
	FELL ST	Intersection	Conflict with existing Street Use Permit.	13B-0009	Refer to Agent - Refer to Agent	

Street Name	From St	To St	Message	Job	Contact	Dates
	FELL ST	LINDEN ST -	Conflict with existing Street Use Permit.	13B-0009	Refer to Agent - Refer to Agent	
	FERN ST	BUSH ST -	Conflict with existing Street Use Permit.	13B-0009	Refer to Agent - Refer to Agent	
	FERN ST	Intersection	Conflict with existing Street Use Permit.	13B-0009	Refer to Agent - Refer to Agent	
	FULTON ST	Intersection	Conflict with existing Street Use Permit.	13B-0009	Refer to Agent - Refer to Agent	
	FULTON ST	MCALLISTER ST -	Conflict with existing Street Use Permit.	13B-0009	Refer to Agent - Refer to Agent	
	GEARY BLVD	Intersection	Conflict with existing Street Use Permit.	13B-0009	Refer to Agent - Refer to Agent	
	GEARY BLVD	PETER YORKE WAY \ POST ST -	Conflict with existing Street Use Permit.	13B-0009	Refer to Agent - Refer to Agent	
	GOLDEN GATE AVE	ELM ST -	Conflict with existing Street Use Permit.	13B-0009	Refer to Agent - Refer to Agent	
	GOLDEN GATE AVE	Intersection	Conflict with existing Street Use Permit.	13B-0009	Refer to Agent - Refer to Agent	
	GROVE ST	FULTON ST -	Conflict with existing Street Use Permit.	13B-0009	Refer to Agent - Refer to Agent	
	GROVE ST	Intersection	Conflict with existing Street Use Permit.	13B-0009	Refer to Agent - Refer to Agent	
	HAYES ST	Intersection	Conflict with existing Street Use Permit.	13B-0009	Refer to Agent - Refer to Agent	
	HAYES ST	IVY ST -	Conflict with existing Street Use Permit.	13B-0009	Refer to Agent - Refer to Agent	
	IVY ST	GROVE ST -	Conflict with existing Street Use Permit.	13B-0009	Refer to Agent - Refer to Agent	
	IVY ST	Intersection	Conflict with existing Street Use Permit.	13B-0009	Refer to Agent - Refer to Agent	
	LARCH ST	EDDY ST -	Conflict with existing Street Use Permit.	13B-0009	Refer to Agent - Refer to Agent	
	LARCH ST	Intersection	Conflict with existing Street Use Permit.	13B-0009	Refer to Agent - Refer to Agent	
	LINDEN ST	HAYES ST -	Conflict with existing Street Use Permit.	13B-0009	Refer to Agent - Refer to Agent	
	LINDEN ST	Intersection	Conflict with existing Street Use Permit.	13B-0009	Refer to Agent - Refer to Agent	
	MCALLISTER ST	Intersection	Conflict with existing Street Use Permit.	13B-0009	Refer to Agent - Refer to Agent	
	MCALLISTER ST	REDWOOD ST -	Conflict with existing Street Use Permit.	13B-0009	Refer to Agent - Refer to Agent	
	MYRTLE ST	GEARY BLVD -	Conflict with existing Street Use Permit.	13B-0009	Refer to Agent - Refer to Agent	
	MYRTLE ST	Intersection	Conflict with existing Street Use Permit.	13B-0009	Refer to Agent - Refer to Agent	
	OFARRELL ST \ STARR KING WAY	Intersection	Conflict with existing Street Use Permit.	13B-0009	Refer to Agent - Refer to Agent	
	OFARRELL ST \ STARR KING WAY	MYRTLE ST -	Conflict with existing Street Use Permit.	13B-0009	Refer to Agent - Refer to Agent	
	OLIVE ST	Intersection	Conflict with existing Street Use Permit.	13B-0009	Refer to Agent - Refer to Agent	
	OLIVE ST	OFARRELL ST \ STARR KING WAY -	Conflict with existing Street Use Permit.	13B-0009	Refer to Agent - Refer to Agent	
	PETER YORKE WAY \ POST ST	DANIEL BURNHAM CT -	Conflict with existing Street Use Permit.	13B-0009	Refer to Agent - Refer to Agent	
	PETER YORKE WAY \ POST ST	Intersection	Conflict with existing Street Use Permit.	13B-0009	Refer to Agent - Refer to Agent	

Street Name	From St	To St	Message	Job	Contact	Dates
	PINE ST	CALIFORNIA ST -	Conflict with existing Street Use Permit.	13B-0009	Refer to Agent - Refer to Agent	
	PINE ST	Intersection	Conflict with existing Street Use Permit.	13B-0009	Refer to Agent - Refer to Agent	
	REDWOOD ST	GOLDEN GATE AVE -	Conflict with existing Street Use Permit.	13B-0009	Refer to Agent - Refer to Agent	
	REDWOOD ST	Intersection	Conflict with existing Street Use Permit.	13B-0009	Refer to Agent - Refer to Agent	
	SUTTER ST	FERN ST -	Conflict with existing Street Use Permit.	13B-0009	Refer to Agent - Refer to Agent	
	SUTTER ST	Intersection	Conflict with existing Street Use Permit.	13B-0009	Refer to Agent - Refer to Agent	
	TURK ST	Intersection	Conflict with existing Street Use Permit.	13B-0009	Refer to Agent - Refer to Agent	
	TURK ST	LARCH ST -	Conflict with existing Street Use Permit.	13B-0009	Refer to Agent - Refer to Agent	
	WILLOW ST	ELLIS ST -	Conflict with existing Street Use Permit.	13B-0009	Refer to Agent - Refer to Agent	
	WILLOW ST	Intersection	Conflict with existing Street Use Permit.	13B-0009	Refer to Agent - Refer to Agent	
	AUSTIN ST	Intersection	Conflict with existing Street Use Permit.	13B-0012	Refer to Agent - Refer to Agent	
	AUSTIN ST	PINE ST -	Conflict with existing Street Use Permit.	13B-0012	Refer to Agent - Refer to Agent	
	BUSH ST	AUSTIN ST -	Conflict with existing Street Use Permit.	13B-0012	Refer to Agent - Refer to Agent	
	BUSH ST	Intersection	Conflict with existing Street Use Permit.	13B-0012	Refer to Agent - Refer to Agent	
	CALIFORNIA ST	Intersection	Conflict with existing Street Use Permit.	13B-0012	Refer to Agent - Refer to Agent	
	DANIEL BURNHAM CT	Intersection	Conflict with existing Street Use Permit.	13B-0012	Refer to Agent - Refer to Agent	
	DANIEL BURNHAM CT	SUTTER ST -	Conflict with existing Street Use Permit.	13B-0012	Refer to Agent - Refer to Agent	
	FELL ST	Intersection	Conflict with existing Street Use Permit.	13B-0012	Refer to Agent - Refer to Agent	
	FERN ST	BUSH ST -	Conflict with existing Street Use Permit.	13B-0012	Refer to Agent - Refer to Agent	
	FERN ST	Intersection	Conflict with existing Street Use Permit.	13B-0012	Refer to Agent - Refer to Agent	
	GEARY BLVD	Intersection	Conflict with existing Street Use Permit.	13B-0012	Refer to Agent - Refer to Agent	
	GEARY BLVD	PETER YORKE WAY \ POST ST -	Conflict with existing Street Use Permit.	13B-0012	Refer to Agent - Refer to Agent	
	MYRTLE ST	GEARY BLVD -	Conflict with existing Street Use Permit.	13B-0012	Refer to Agent - Refer to Agent	
	MYRTLE ST	Intersection	Conflict with existing Street Use Permit.	13B-0012	Refer to Agent - Refer to Agent	
	OFARRELL ST \ STARR KING WAY	Intersection	Conflict with existing Street Use Permit.	13B-0012	Refer to Agent - Refer to Agent	
	OFARRELL ST \ STARR KING WAY	MYRTLE ST -	Conflict with existing Street Use Permit.	13B-0012	Refer to Agent - Refer to Agent	
	PETER YORKE WAY \ POST ST	DANIEL BURNHAM CT -	Conflict with existing Street Use Permit.	13B-0012	Refer to Agent - Refer to Agent	
	PETER YORKE WAY \ POST ST	Intersection	Conflict with existing Street Use Permit.	13B-0012	Refer to Agent - Refer to Agent	
	PINE ST	CALIFORNIA ST -	Conflict with existing Street Use Permit.	13B-0012	Refer to Agent - Refer to Agent	

Street Name	From St	To St	Message	Job	Contact	Dates
	PINE ST	Intersection	Conflict with existing Street Use Permit.	13B-0012	Refer to Agent - Refer to Agent	
	SUTTER ST	FERN ST -	Conflict with existing Street Use Permit.	13B-0012	Refer to Agent - Refer to Agent	
	SUTTER ST	Intersection	Conflict with existing Street Use Permit.	13B-0012	Refer to Agent - Refer to Agent	
	AUSTIN ST	Intersection	Conflict with existing Street Use Permit.	13B-0017	Refer to Agent - Refer to Agent	
	AUSTIN ST	PINE ST -	Conflict with existing Street Use Permit.	13B-0017	Refer to Agent - Refer to Agent	
	BUSH ST	AUSTIN ST -	Conflict with existing Street Use Permit.	13B-0017	Refer to Agent - Refer to Agent	
	BUSH ST	Intersection	Conflict with existing Street Use Permit.	13B-0017	Refer to Agent - Refer to Agent	
	CALIFORNIA ST	Intersection	Conflict with existing Street Use Permit.	13B-0017	Refer to Agent - Refer to Agent	
	DANIEL BURNHAM CT	Intersection	Conflict with existing Street Use Permit.	13B-0017	Refer to Agent - Refer to Agent	
	DANIEL BURNHAM CT	SUTTER ST -	Conflict with existing Street Use Permit.	13B-0017	Refer to Agent - Refer to Agent	
	EDDY ST	Intersection	Conflict with existing Street Use Permit.	13B-0017	Refer to Agent - Refer to Agent	
	EDDY ST	WILLOW ST -	Conflict with existing Street Use Permit.	13B-0017	Refer to Agent - Refer to Agent	
	ELLIS ST	Intersection	Conflict with existing Street Use Permit.	13B-0017	Refer to Agent - Refer to Agent	
	ELLIS ST	OLIVE ST -	Conflict with existing Street Use Permit.	13B-0017	Refer to Agent - Refer to Agent	
	ELM ST	Intersection	Conflict with existing Street Use Permit.	13B-0017	Refer to Agent - Refer to Agent	
	ELM ST	TURK ST -	Conflict with existing Street Use Permit.	13B-0017	Refer to Agent - Refer to Agent	
	FELL ST	Intersection	Conflict with existing Street Use Permit.	13B-0017	Refer to Agent - Refer to Agent	
	FELL ST	LINDEN ST -	Conflict with existing Street Use Permit.	13B-0017	Refer to Agent - Refer to Agent	
	FERN ST	BUSH ST -	Conflict with existing Street Use Permit.	13B-0017	Refer to Agent - Refer to Agent	
	FERN ST	Intersection	Conflict with existing Street Use Permit.	13B-0017	Refer to Agent - Refer to Agent	
	FULTON ST	Intersection	Conflict with existing Street Use Permit.	13B-0017	Refer to Agent - Refer to Agent	
	FULTON ST	MCALLISTER ST -	Conflict with existing Street Use Permit.	13B-0017	Refer to Agent - Refer to Agent	
	GEARY BLVD	Intersection	Conflict with existing Street Use Permit.	13B-0017	Refer to Agent - Refer to Agent	
	GEARY BLVD	PETER YORKE WAY \ POST ST -	Conflict with existing Street Use Permit.	13B-0017	Refer to Agent - Refer to Agent	
	GOLDEN GATE AVE	ELM ST -	Conflict with existing Street Use Permit.	13B-0017	Refer to Agent - Refer to Agent	
	GOLDEN GATE AVE	Intersection	Conflict with existing Street Use Permit.	13B-0017	Refer to Agent - Refer to Agent	
	GROVE ST	FULTON ST -	Conflict with existing Street Use Permit.	13B-0017	Refer to Agent - Refer to Agent	
	GROVE ST	Intersection	Conflict with existing Street Use Permit.	13B-0017	Refer to Agent - Refer to Agent	
	HAYES ST	Intersection	Conflict with existing Street Use Permit.	13B-0017	Refer to Agent - Refer to Agent	

Street Name	From St	To St	Message	Job	Contact	Dates
	HAYES ST	IVY ST -	Conflict with existing Street Use Permit.	13B-0017	Refer to Agent - Refer to Agent	
	IVY ST	GROVE ST -	Conflict with existing Street Use Permit.	13B-0017	Refer to Agent - Refer to Agent	
	IVY ST	Intersection	Conflict with existing Street Use Permit.	13B-0017	Refer to Agent - Refer to Agent	
	LARCH ST	EDDY ST -	Conflict with existing Street Use Permit.	13B-0017	Refer to Agent - Refer to Agent	
	LARCH ST	Intersection	Conflict with existing Street Use Permit.	13B-0017	Refer to Agent - Refer to Agent	
	LINDEN ST	HAYES ST -	Conflict with existing Street Use Permit.	13B-0017	Refer to Agent - Refer to Agent	
	LINDEN ST	Intersection	Conflict with existing Street Use Permit.	13B-0017	Refer to Agent - Refer to Agent	
	MCALLISTER ST	Intersection	Conflict with existing Street Use Permit.	13B-0017	Refer to Agent - Refer to Agent	
	MCALLISTER ST	REDWOOD ST -	Conflict with existing Street Use Permit.	13B-0017	Refer to Agent - Refer to Agent	
	MYRTLE ST	GEARY BLVD -	Conflict with existing Street Use Permit.	13B-0017	Refer to Agent - Refer to Agent	
	MYRTLE ST	Intersection	Conflict with existing Street Use Permit.	13B-0017	Refer to Agent - Refer to Agent	
	OFARRELL ST \ STARR KING WAY	Intersection	Conflict with existing Street Use Permit.	13B-0017	Refer to Agent - Refer to Agent	
	OFARRELL ST \ STARR KING WAY	MYRTLE ST -	Conflict with existing Street Use Permit.	13B-0017	Refer to Agent - Refer to Agent	
	OLIVE ST	Intersection	Conflict with existing Street Use Permit.	13B-0017	Refer to Agent - Refer to Agent	
	OLIVE ST	OFARRELL ST \ STARR KING WAY -	Conflict with existing Street Use Permit.	13B-0017	Refer to Agent - Refer to Agent	
	PETER YORKE WAY \ POST ST	DANIEL BURNHAM CT -	Conflict with existing Street Use Permit.	13B-0017	Refer to Agent - Refer to Agent	
	PETER YORKE WAY \ POST ST	Intersection	Conflict with existing Street Use Permit.	13B-0017	Refer to Agent - Refer to Agent	
	PINE ST	CALIFORNIA ST -	Conflict with existing Street Use Permit.	13B-0017	Refer to Agent - Refer to Agent	
	PINE ST	Intersection	Conflict with existing Street Use Permit.	13B-0017	Refer to Agent - Refer to Agent	
	REDWOOD ST	GOLDEN GATE AVE -	Conflict with existing Street Use Permit.	13B-0017	Refer to Agent - Refer to Agent	
	REDWOOD ST	Intersection	Conflict with existing Street Use Permit.	13B-0017	Refer to Agent - Refer to Agent	
	SUTTER ST	FERN ST -	Conflict with existing Street Use Permit.	13B-0017	Refer to Agent - Refer to Agent	
	SUTTER ST	Intersection	Conflict with existing Street Use Permit.	13B-0017	Refer to Agent - Refer to Agent	
	TURK ST	Intersection	Conflict with existing Street Use Permit.	13B-0017	Refer to Agent - Refer to Agent	
	TURK ST	LARCH ST -	Conflict with existing Street Use Permit.	13B-0017	Refer to Agent - Refer to Agent	
	WILLOW ST	ELLIS ST -	Conflict with existing Street Use Permit.	13B-0017	Refer to Agent - Refer to Agent	
	WILLOW ST	Intersection	Conflict with existing Street Use Permit.	13B-0017	Refer to Agent - Refer to Agent	
	HAYES ST	Intersection	Conflict with existing Street Use Permit.	13B-0020	Refer to Agent - Refer to Agent	
	AUSTIN ST	PINE ST -	Conflict with existing Street Use Permit.	13B-0034	Refer to Agent - Refer to Agent	

Street Name	From St	To St	Message	Job	Contact	Dates
	BUSH ST	AUSTIN ST -	Conflict with existing Street Use Permit.	13B-0034	Refer to Agent - Refer to Agent	
	DANIEL BURNHAM CT	SUTTER ST -	Conflict with existing Street Use Permit.	13B-0034	Refer to Agent - Refer to Agent	
	FERN ST	BUSH ST -	Conflict with existing Street Use Permit.	13B-0034	Refer to Agent - Refer to Agent	
	GEARY BLVD	PETER YORKE WAY \ POST ST -	Conflict with existing Street Use Permit.	13B-0034	Refer to Agent - Refer to Agent	
	PETER YORKE WAY \ POST ST	DANIEL BURNHAM CT -	Conflict with existing Street Use Permit.	13B-0034	Refer to Agent - Refer to Agent	
	PINE ST	Intersection	Conflict with existing Street Use Permit.	13B-0034	Refer to Agent - Refer to Agent	
	SUTTER ST	FERN ST -	Conflict with existing Street Use Permit.	13B-0034	Refer to Agent - Refer to Agent	
	AUSTIN ST	PINE ST -	Conflict with existing Street Use Permit.	13B-0035	Refer to Agent - Refer to Agent	
	BUSH ST	AUSTIN ST -	Conflict with existing Street Use Permit.	13B-0035	Refer to Agent - Refer to Agent	
	DANIEL BURNHAM CT	SUTTER ST -	Conflict with existing Street Use Permit.	13B-0035	Refer to Agent - Refer to Agent	
	FERN ST	BUSH ST -	Conflict with existing Street Use Permit.	13B-0035	Refer to Agent - Refer to Agent	
	GEARY BLVD	PETER YORKE WAY \ POST ST -	Conflict with existing Street Use Permit.	13B-0035	Refer to Agent - Refer to Agent	
	PETER YORKE WAY \ POST ST	DANIEL BURNHAM CT -	Conflict with existing Street Use Permit.	13B-0035	Refer to Agent - Refer to Agent	
	PINE ST	Intersection	Conflict with existing Street Use Permit.	13B-0035	Refer to Agent - Refer to Agent	
	SUTTER ST	FERN ST -	Conflict with existing Street Use Permit.	13B-0035	Refer to Agent - Refer to Agent	
	ELM ST	Intersection	Conflict with existing Street Use Permit.	13B-0037	Refer to Agent - Refer to Agent	
	ELM ST	TURK ST -	Conflict with existing Street Use Permit.	13B-0037	Refer to Agent - Refer to Agent	
	FULTON ST	Intersection	Conflict with existing Street Use Permit.	13B-0037	Refer to Agent - Refer to Agent	
	FULTON ST	MCALLISTER ST -	Conflict with existing Street Use Permit.	13B-0037	Refer to Agent - Refer to Agent	
	GOLDEN GATE AVE	ELM ST -	Conflict with existing Street Use Permit.	13B-0037	Refer to Agent - Refer to Agent	
	GOLDEN GATE AVE	Intersection	Conflict with existing Street Use Permit.	13B-0037	Refer to Agent - Refer to Agent	
	GROVE ST	FULTON ST -	Conflict with existing Street Use Permit.	13B-0037	Refer to Agent - Refer to Agent	
	GROVE ST	Intersection	Conflict with existing Street Use Permit.	13B-0037	Refer to Agent - Refer to Agent	
	MCALLISTER ST	Intersection	Conflict with existing Street Use Permit.	13B-0037	Refer to Agent - Refer to Agent	
	MCALLISTER ST	REDWOOD ST -	Conflict with existing Street Use Permit.	13B-0037	Refer to Agent - Refer to Agent	
	REDWOOD ST	GOLDEN GATE AVE -	Conflict with existing Street Use Permit.	13B-0037	Refer to Agent - Refer to Agent	
	REDWOOD ST	Intersection	Conflict with existing Street Use Permit.	13B-0037	Refer to Agent - Refer to Agent	
	TURK ST	Intersection	Conflict with existing Street Use Permit.	13B-0037	Refer to Agent - Refer to Agent	
	GROVE ST	Intersection	Conflict with existing Street Use Permit.	13B-0039	Refer to Agent - Refer to Agent	

Street Name	From St	To St	Message	Job	Contact	Dates
	HAYES ST	Intersection	Conflict with existing Street Use Permit.	13B-0039	Refer to Agent - Refer to Agent	
	HAYES ST	IVY ST -	Conflict with existing Street Use Permit.	13B-0039	Refer to Agent - Refer to Agent	
	IVY ST	GROVE ST -	Conflict with existing Street Use Permit.	13B-0039	Refer to Agent - Refer to Agent	
	IVY ST	Intersection	Conflict with existing Street Use Permit.	13B-0039	Refer to Agent - Refer to Agent	
	AUSTIN ST	Intersection	Conflict with existing Street Use Permit.	13B-0040	Refer to Agent - Refer to Agent	
	AUSTIN ST	PINE ST -	Conflict with existing Street Use Permit.	13B-0040	Refer to Agent - Refer to Agent	
	BUSH ST	AUSTIN ST -	Conflict with existing Street Use Permit.	13B-0040	Refer to Agent - Refer to Agent	
	BUSH ST	Intersection	Conflict with existing Street Use Permit.	13B-0040	Refer to Agent - Refer to Agent	
	DANIEL BURNHAM CT	Intersection	Conflict with existing Street Use Permit.	13B-0040	Refer to Agent - Refer to Agent	
	DANIEL BURNHAM CT	SUTTER ST -	Conflict with existing Street Use Permit.	13B-0040	Refer to Agent - Refer to Agent	
	EDDY ST	Intersection	Conflict with existing Street Use Permit.	13B-0040	Refer to Agent - Refer to Agent	
	EDDY ST	WILLOW ST -	Conflict with existing Street Use Permit.	13B-0040	Refer to Agent - Refer to Agent	
	ELLIS ST	Intersection	Conflict with existing Street Use Permit.	13B-0040	Refer to Agent - Refer to Agent	
	ELLIS ST	OLIVE ST -	Conflict with existing Street Use Permit.	13B-0040	Refer to Agent - Refer to Agent	
	ELM ST	Intersection	Conflict with existing Street Use Permit.	13B-0040	Refer to Agent - Refer to Agent	
	ELM ST	TURK ST -	Conflict with existing Street Use Permit.	13B-0040	Refer to Agent - Refer to Agent	
	FELL ST	Intersection	Conflict with existing Street Use Permit.	13B-0040	Refer to Agent - Refer to Agent	
	FELL ST	LINDEN ST -	Conflict with existing Street Use Permit.	13B-0040	Refer to Agent - Refer to Agent	
	FERN ST	BUSH ST -	Conflict with existing Street Use Permit.	13B-0040	Refer to Agent - Refer to Agent	
	FERN ST	Intersection	Conflict with existing Street Use Permit.	13B-0040	Refer to Agent - Refer to Agent	
	FULTON ST	Intersection	Conflict with existing Street Use Permit.	13B-0040	Refer to Agent - Refer to Agent	
	FULTON ST	MCALLISTER ST -	Conflict with existing Street Use Permit.	13B-0040	Refer to Agent - Refer to Agent	
	GEARY BLVD	Intersection	Conflict with existing Street Use Permit.	13B-0040	Refer to Agent - Refer to Agent	
	GOLDEN GATE AVE	ELM ST -	Conflict with existing Street Use Permit.	13B-0040	Refer to Agent - Refer to Agent	
	GOLDEN GATE AVE	Intersection	Conflict with existing Street Use Permit.	13B-0040	Refer to Agent - Refer to Agent	
	GROVE ST	FULTON ST -	Conflict with existing Street Use Permit.	13B-0040	Refer to Agent - Refer to Agent	
	GROVE ST	Intersection	Conflict with existing Street Use Permit.	13B-0040	Refer to Agent - Refer to Agent	
	HAYES ST	Intersection	Conflict with existing Street Use Permit.	13B-0040	Refer to Agent - Refer to Agent	
	HAYES ST	IVY ST -	Conflict with existing Street Use Permit.	13B-0040	Refer to Agent - Refer to Agent	

Street Name	From St	To St	Message	Job	Contact	Dates
	IVY ST	GROVE ST -	Conflict with existing Street Use Permit.	13B-0040	Refer to Agent - Refer to Agent	
	IVY ST	Intersection	Conflict with existing Street Use Permit.	13B-0040	Refer to Agent - Refer to Agent	
	LARCH ST	EDDY ST -	Conflict with existing Street Use Permit.	13B-0040	Refer to Agent - Refer to Agent	
	LARCH ST	Intersection	Conflict with existing Street Use Permit.	13B-0040	Refer to Agent - Refer to Agent	
	LINDEN ST	HAYES ST -	Conflict with existing Street Use Permit.	13B-0040	Refer to Agent - Refer to Agent	
	LINDEN ST	Intersection	Conflict with existing Street Use Permit.	13B-0040	Refer to Agent - Refer to Agent	
	MCALLISTER ST	Intersection	Conflict with existing Street Use Permit.	13B-0040	Refer to Agent - Refer to Agent	
	MCALLISTER ST	REDWOOD ST -	Conflict with existing Street Use Permit.	13B-0040	Refer to Agent - Refer to Agent	
	MYRTLE ST	GEARY BLVD -	Conflict with existing Street Use Permit.	13B-0040	Refer to Agent - Refer to Agent	
	MYRTLE ST	Intersection	Conflict with existing Street Use Permit.	13B-0040	Refer to Agent - Refer to Agent	
	OFARRELL ST \ STARR KING WAY	Intersection	Conflict with existing Street Use Permit.	13B-0040	Refer to Agent - Refer to Agent	
	OFARRELL ST \ STARR KING WAY	MYRTLE ST -	Conflict with existing Street Use Permit.	13B-0040	Refer to Agent - Refer to Agent	
	OLIVE ST	Intersection	Conflict with existing Street Use Permit.	13B-0040	Refer to Agent - Refer to Agent	
	OLIVE ST	OFARRELL ST \ STARR KING WAY -	Conflict with existing Street Use Permit.	13B-0040	Refer to Agent - Refer to Agent	
	PETER YORKE WAY \ POST ST	DANIEL BURNHAM CT -	Conflict with existing Street Use Permit.	13B-0040	Refer to Agent - Refer to Agent	
	PETER YORKE WAY \ POST ST	Intersection	Conflict with existing Street Use Permit.	13B-0040	Refer to Agent - Refer to Agent	
	PINE ST	Intersection	Conflict with existing Street Use Permit.	13B-0040	Refer to Agent - Refer to Agent	
	REDWOOD ST	GOLDEN GATE AVE -	Conflict with existing Street Use Permit.	13B-0040	Refer to Agent - Refer to Agent	
	REDWOOD ST	Intersection	Conflict with existing Street Use Permit.	13B-0040	Refer to Agent - Refer to Agent	
	SUTTER ST	FERN ST -	Conflict with existing Street Use Permit.	13B-0040	Refer to Agent - Refer to Agent	
	SUTTER ST	Intersection	Conflict with existing Street Use Permit.	13B-0040	Refer to Agent - Refer to Agent	
	TURK ST	Intersection	Conflict with existing Street Use Permit.	13B-0040	Refer to Agent - Refer to Agent	
	TURK ST	LARCH ST -	Conflict with existing Street Use Permit.	13B-0040	Refer to Agent - Refer to Agent	
	WILLOW ST	ELLIS ST -	Conflict with existing Street Use Permit.	13B-0040	Refer to Agent - Refer to Agent	
	WILLOW ST	Intersection	Conflict with existing Street Use Permit.	13B-0040	Refer to Agent - Refer to Agent	
	FELL ST	Intersection	Conflict with existing Street Use Permit.	13B-0041	Refer to Agent - Refer to Agent	
	FULTON ST	Intersection	Conflict with existing Street Use Permit.	13B-0041	Refer to Agent - Refer to Agent	
	FULTON ST	MCALLISTER ST -	Conflict with existing Street Use Permit.	13B-0041	Refer to Agent - Refer to Agent	
	GOLDEN GATE AVE	Intersection	Conflict with existing Street Use Permit.	13B-0041	Refer to Agent - Refer to Agent	

Street Name	From St	To St	Message	Job	Contact	Dates
	GROVE ST	FULTON ST -	Conflict with existing Street Use Permit.	13B-0041	Refer to Agent - Refer to Agent	
	GROVE ST	Intersection	Conflict with existing Street Use Permit.	13B-0041	Refer to Agent - Refer to Agent	
	MCALLISTER ST	Intersection	Conflict with existing Street Use Permit.	13B-0041	Refer to Agent - Refer to Agent	
	GEARY BLVD	Intersection	Conflict with existing Street Use Permit.	13B-0045	Refer to Agent - Refer to Agent	
	LINDEN ST	HAYES ST -	Conflict with existing Street Use Permit.	13TC-0155	Refer to Agent - Refer to Agent	Mar 16 2013-Mar 15 2014
	FELL ST	Intersection	Please see special paving requirements for Moratorium Streets.	1574J		Oct 7 2010-Oct 7 2015
	BUSH ST	Intersection	Please see special paving requirements for Moratorium Streets.	1632J		Sep 3 2011-Sep 3 2016
	AUSTIN ST	PINE ST -	Banners are allowed on this street	N/A		
	AUSTIN ST	PINE ST -	DPT Blue Book Traffic Restriction. Time of day during which lanes must be kept clear: EAST 7AM - 7PM EVERYDAY // WEST 7AM - 7PM EVERYDAY	N/A		
	BUSH ST	AUSTIN ST -	Banners are allowed on this street	N/A		
	BUSH ST	AUSTIN ST -	DPT Blue Book Traffic Restriction. Time of day during which lanes must be kept clear: EAST 7AM - 7PM EVERYDAY // WEST 7AM - 7PM EVERYDAY	N/A		
	CALIFORNIA ST	SACRAMENTO ST -	DPT Blue Book Traffic Restriction. Time of day during which lanes must be kept clear: EAST 7AM - 9AM 3PM - 7PM MONDAY THROUGH FRIDAY // WEST 7AM - 9AM 3PM - 7PM MONDAY THROUGH FRIDAY	N/A		
	CLAY ST	Intersection	Under G095 requirement, Contractor shall contact Muni Overhead Line Division of any work 10 feet in horizontal or vertical direction of overhead lines. Contact: Tim Lipps @ (415) 554-9227	N/A		
	DANIEL BURNHAM CT	SUTTER ST -	Banners are allowed on this street	N/A		
	DANIEL BURNHAM CT	SUTTER ST -	DPT Blue Book Traffic Restriction. Time of day during which lanes must be kept clear: EAST 7AM - 7PM EVERYDAY // WEST 7AM - 7PM EVERYDAY	N/A		
	EDDY ST	Intersection	Please refer to Figure 12 of Section 9.4(A) of the DPW Order No. 171,442 for special conditions for excavation in the vicinity of AWSS.	N/A		
	EDDY ST	Intersection	Under G095 requirement, Contractor shall contact Muni Overhead Line Division of any work 10 feet in horizontal or vertical direction of overhead lines. Contact: Tim Lipps @ (415) 554-9227	N/A		

Street Name	From St	To St	Message	Job	Contact	Dates
	EDDY ST	WILLOW ST -	Banners are allowed on this street	N/A		
	EDDY ST	WILLOW ST -	DPT Blue Book Traffic Restriction. Time of day during which lanes must be kept clear: EAST 7AM - 7PM EVERYDAY // WEST 7AM - 7PM EVERYDAY	N/A		
	EDDY ST	WILLOW ST -	Please refer to Figure 12 of Section 9.4(A) of the DPW Order No. 171,442 for special conditions for excavation in the vicinity of AWSS.	N/A		
	ELLIS ST	Intersection	Please refer to Figure 12 of Section 9.4(A) of the DPW Order No. 171,442 for special conditions for excavation in the vicinity of AWSS.	N/A		
	ELLIS ST	OLIVE ST -	Banners are allowed on this street	N/A		
	ELLIS ST	OLIVE ST -	DPT Blue Book Traffic Restriction. Time of day during which lanes must be kept clear: EAST 7AM - 7PM EVERYDAY // WEST 7AM - 7PM EVERYDAY	N/A		
	ELM ST	Intersection	Please refer to Figure 12 of Section 9.4(A) of the DPW Order No. 171,442 for special conditions for excavation in the vicinity of AWSS.	N/A		
	ELM ST	TURK ST -	Banners are allowed on this street	N/A		
	ELM ST	TURK ST -	DPT Blue Book Traffic Restriction. Time of day during which lanes must be kept clear: EAST 7AM - 7PM EVERYDAY // WEST 7AM - 7PM EVERYDAY	N/A		
	ELM ST	TURK ST -	Please refer to Figure 12 of Section 9.4(A) of the DPW Order No. 171,442 for special conditions for excavation in the vicinity of AWSS.	N/A		
	FELL ST	LINDEN ST -	Banners are allowed on this street	N/A		
	FELL ST	LINDEN ST -	DPT Blue Book Traffic Restriction. Time of day during which lanes must be kept clear: EAST 7AM - 7PM EVERYDAY // WEST 7AM - 7PM EVERYDAY	N/A		
	FERN ST	BUSH ST -	Banners are allowed on this street	N/A		
	FERN ST	BUSH ST -	DPT Blue Book Traffic Restriction. Time of day during which lanes must be kept clear: EAST 7AM - 7PM EVERYDAY // WEST 7AM - 7PM EVERYDAY	N/A		
	FULTON ST	Intersection	Please refer to Figure 12 of Section 9.4(A) of the DPW Order No. 171,442 for special conditions for excavation in the vicinity of AWSS.	N/A		

Street Name	From St	To St	Message	Job	Contact	Dates
	FULTON ST	Intersection	Under G095 requirement, Contractor shall contact Muni Overhead Line Division of any work 10 feet in horizontal or vertical direction of overhead lines. Contact: Tim Lipps @ (415) 554-9227	N/A		
	FULTON ST	MCALLISTER ST -	Banners are allowed on this street	N/A		
	FULTON ST	MCALLISTER ST -	DPT Blue Book Traffic Restriction. Time of day during which lanes must be kept clear: EAST 7AM - 7PM EVERYDAY // WEST 7AM - 7PM EVERYDAY	N/A		
	FULTON ST	MCALLISTER ST -	Please refer to Figure 12 of Section 9.4(A) of the DPW Order No. 171,442 for special conditions for excavation in the vicinity of AWSS.	N/A		
	FULTON ST	MCALLISTER ST -	Under G095 requirement, Contractor shall contact Muni Overhead Line Division of any work 10 feet in horizontal or vertical direction of overhead lines. Contact: Tim Lipps @ (415) 554-9227	N/A		
	GEARY BLVD	Intersection	Please refer to Figure 12 of Section 9.4(A) of the DPW Order No. 171,442 for special conditions for excavation in the vicinity of AWSS.	N/A		
	GEARY BLVD	Intersection	Red light photo enforcement equipment located near intersection. Excavating parties are responsible for any damage to these facilities incurred by their excavation activity. For more information, contact David Valle-Schwenk of DPT at 415-554-2366.	N/A		
	GEARY BLVD	PETER YORKE WAY \ POST ST -	DPT Blue Book Traffic Restriction. Time of day during which lanes must be kept clear: EAST 7AM - 7PM EVERYDAY // WEST 7AM - 7PM EVERYDAY	N/A		
	GEARY BLVD	PETER YORKE WAY \ POST ST -	Red light photo enforcement equipment located near intersection. Excavating parties are responsible for any damage to these facilities incurred by their excavation activity. For more information, contact David Valle-Schwenk of DPT at 415-554-2366.	N/A		
	GOLDEN GATE AVE	ELM ST -	Banners are allowed on this street	N/A		
	GOLDEN GATE AVE	ELM ST -	DPT Blue Book Traffic Restriction. Time of day during which lanes must be kept clear: EAST 7AM - 7PM EVERYDAY // WEST 7AM - 7PM EVERYDAY	N/A		
	GOLDEN GATE AVE	ELM ST -	Please refer to Figure 12 of Section 9.4(A) of the DPW Order No. 171,442 for special conditions for excavation in the vicinity of AWSS.	N/A		

Street Name	From St	To St	Message	Job	Contact	Dates
	GOLDEN GATE AVE	Intersection	Please refer to Figure 12 of Section 9.4(A) of the DPW Order No. 171,442 for special conditions for excavation in the vicinity of AWSS.	N/A		
	GROVE ST	FULTON ST -	Banners are allowed on this street	N/A		
	GROVE ST	FULTON ST -	DPT Blue Book Traffic Restriction. Time of day during which lanes must be kept clear: EAST 7AM - 7PM EVERYDAY // WEST 7AM - 7PM EVERYDAY	N/A		
	GROVE ST	FULTON ST -	Please refer to Figure 12 of Section 9.4(A) of the DPW Order No. 171,442 for special conditions for excavation in the vicinity of AWSS.	N/A		
	GROVE ST	FULTON ST -	Under G095 requirement, Contractor shall contact Muni Overhead Line Division of any work 10 feet in horizontal or vertical direction of overhead lines. Contact: Tim Lipps @ (415) 554-9227	N/A		
	GROVE ST	Intersection	Blocks with Bicycle Route designations require special attention. For details see Section 10 of DPT's Blue Book and Section 6.3 of DPW's Order No. 171.442.	N/A		
	GROVE ST	Intersection	Please refer to Figure 12 of Section 9.4(A) of the DPW Order No. 171,442 for special conditions for excavation in the vicinity of AWSS.	N/A		
	GROVE ST	Intersection	Under G095 requirement, Contractor shall contact Muni Overhead Line Division of any work 10 feet in horizontal or vertical direction of overhead lines. Contact: Tim Lipps @ (415) 554-9227	N/A		
	HAYES ST	Intersection	Please refer to Figure 12 of Section 9.4(A) of the DPW Order No. 171,442 for special conditions for excavation in the vicinity of AWSS.	N/A		
	HAYES ST	Intersection	Under G095 requirement, Contractor shall contact Muni Overhead Line Division of any work 10 feet in horizontal or vertical direction of overhead lines. Contact: Tim Lipps @ (415) 554-9227	N/A		
	HAYES ST	IVY ST -	Banners are allowed on this street	N/A		
	HAYES ST	IVY ST -	DPT Blue Book Traffic Restriction. Time of day during which lanes must be kept clear: EAST 7AM - 7PM EVERYDAY // WEST 7AM - 7PM EVERYDAY	N/A		
	HAYES ST	IVY ST -	Please refer to Figure 12 of Section 9.4(A) of the DPW Order No. 171,442 for special conditions for excavation in the vicinity of AWSS.	N/A		

"IMPROVING THE QUALITY OF LIFE IN SAN FRANCISCO" We are dedicated individuals committed to teamwork, customer service and continuous improvement in partnership with the community.

Customer Service

Teamwork

Continuous Improvement

Street Name	From St	To St	Message	Job	Contact	Dates
	HAYES ST	IVY ST -	Under G095 requirement, Contractor shall contact Muni Overhead Line Division of any work 10 feet in horizontal or vertical direction of overhead lines. Contact: Tim Lipps @ (415) 554-9227	N/A		
	IVY ST	GROVE ST -	Banners are allowed on this street	N/A		
	IVY ST	GROVE ST -	DPT Blue Book Traffic Restriction. Time of day during which lanes must be kept clear: EAST 7AM - 7PM EVERYDAY // WEST 7AM - 7PM EVERYDAY	N/A		
	IVY ST	GROVE ST -	Please refer to Figure 12 of Section 9.4(A) of the DPW Order No. 171,442 for special conditions for excavation in the vicinity of AWSS.	N/A		
	IVY ST	GROVE ST -	Under G095 requirement, Contractor shall contact Muni Overhead Line Division of any work 10 feet in horizontal or vertical direction of overhead lines. Contact: Tim Lipps @ (415) 554-9227	N/A		
	IVY ST	Intersection	Please refer to Figure 12 of Section 9.4(A) of the DPW Order No. 171,442 for special conditions for excavation in the vicinity of AWSS.	N/A		
	IVY ST	Intersection	Under G095 requirement, Contractor shall contact Muni Overhead Line Division of any work 10 feet in horizontal or vertical direction of overhead lines. Contact: Tim Lipps @ (415) 554-9227	N/A		
	LARCH ST	EDDY ST -	Banners are allowed on this street	N/A		
	LARCH ST	EDDY ST -	DPT Blue Book Traffic Restriction. Time of day during which lanes must be kept clear: EAST 7AM - 7PM EVERYDAY // WEST 7AM - 7PM EVERYDAY	N/A		
	LARCH ST	EDDY ST -	Please refer to Figure 12 of Section 9.4(A) of the DPW Order No. 171,442 for special conditions for excavation in the vicinity of AWSS.	N/A		
	LARCH ST	Intersection	Please refer to Figure 12 of Section 9.4(A) of the DPW Order No. 171,442 for special conditions for excavation in the vicinity of AWSS.	N/A		
	LINDEN ST	HAYES ST -	Banners are allowed on this street	N/A		
	LINDEN ST	HAYES ST -	DPT Blue Book Traffic Restriction. Time of day during which lanes must be kept clear: EAST 7AM - 7PM EVERYDAY // WEST 7AM - 7PM EVERYDAY	N/A		

Street Name	From St	To St	Message	Job	Contact	Dates
	MCALLISTER ST	Intersection	Blocks with Bicycle Route designations require special attention. For details see Section 10 of DPT's Blue Book and Section 6.3 of DPW's Order No. 171.442.	N/A		
	MCALLISTER ST	Intersection	Please refer to Figure 12 of Section 9.4(A) of the DPW Order No. 171,442 for special conditions for excavation in the vicinity of AWSS.	N/A		
	MCALLISTER ST	Intersection	Under G095 requirement, Contractor shall contact Muni Overhead Line Division of any work 10 feet in horizontal or vertical direction of overhead lines. Contact: Tim Lipps @ (415) 554-9227	N/A		
	MCALLISTER ST	REDWOOD ST -	Banners are allowed on this street	N/A		
	MCALLISTER ST	REDWOOD ST -	DPT Blue Book Traffic Restriction. Time of day during which lanes must be kept clear: EAST 7AM - 7PM EVERYDAY // WEST 7AM - 7PM EVERYDAY	N/A		
	MCALLISTER ST	REDWOOD ST -	Please refer to Figure 12 of Section 9.4(A) of the DPW Order No. 171,442 for special conditions for excavation in the vicinity of AWSS.	N/A		
	MYRTLE ST	GEARY BLVD -	Banners are allowed on this street	N/A		
	MYRTLE ST	GEARY BLVD -	DPT Blue Book Traffic Restriction. Time of day during which lanes must be kept clear: EAST 7AM - 7PM EVERYDAY // WEST 7AM - 7PM EVERYDAY	N/A		
	MYRTLE ST	GEARY BLVD -	Red light photo enforcement equipment located near intersection. Excavating parties are responsible for any damage to these facilities incurred by their excavation activity. For more information, contact David Valle-Schwenk of DPT at 415-554-2366.	N/A		
	OFARRELL ST \ STARR KING WAY	MYRTLE ST -	Banners are allowed on this street	N/A		
	OFARRELL ST \ STARR KING WAY	MYRTLE ST -	DPT Blue Book Traffic Restriction. Time of day during which lanes must be kept clear: EAST 7AM - 7PM EVERYDAY // WEST 7AM - 7PM EVERYDAY	N/A		
	OLIVE ST	OFARRELL ST \ STARR KING WAY -	Banners are allowed on this street	N/A		
	OLIVE ST	OFARRELL ST \ STARR KING WAY -	DPT Blue Book Traffic Restriction. Time of day during which lanes must be kept clear: EAST 7AM - 7PM EVERYDAY // WEST 7AM - 7PM EVERYDAY	N/A		
	PETER YORKE WAY \ POST ST	DANIEL BURNHAM CT -	Banners are allowed on this street	N/A		

Street Name	From St	To St	Message	Job	Contact	Dates
	PETER YORKE WAY \ POST ST	DANIEL BURNHAM CT -	DPT Blue Book Traffic Restriction. Time of day during which lanes must be kept clear: EAST 7AM - 7PM EVERYDAY // WEST 7AM - 7PM EVERYDAY	N/A		
	PETER YORKE WAY \ POST ST	Intersection	Blocks with Bicycle Route designations require special attention. For details see Section 10 of DPT's Blue Book and Section 6.3 of DPW's Order No. 171.442.	N/A		
	PETER YORKE WAY \ POST ST	Intersection	Under G095 requirement, Contractor shall contact Muni Overhead Line Division of any work 10 feet in horizontal or vertical direction of overhead lines. Contact: Tim Lipps @ (415) 554-9227	N/A		
	PINE ST	CALIFORNIA ST -	Banners are allowed on this street	N/A		
	PINE ST	CALIFORNIA ST -	DPT Blue Book Traffic Restriction. Time of day during which lanes must be kept clear: EAST 7AM - 7PM EVERYDAY // WEST 7AM - 7PM EVERYDAY	N/A		
	PINE ST	Intersection	Please refer to Figure 12 of Section 9.4(A) of the DPW Order No. 171,442 for special conditions for excavation in the vicinity of AWSS.	N/A		
	REDWOOD ST	GOLDEN GATE AVE -	Banners are allowed on this street	N/A		
	REDWOOD ST	GOLDEN GATE AVE -	DPT Blue Book Traffic Restriction. Time of day during which lanes must be kept clear: EAST 7AM - 7PM EVERYDAY // WEST 7AM - 7PM EVERYDAY	N/A		
	REDWOOD ST	GOLDEN GATE AVE -	Please refer to Figure 12 of Section 9.4(A) of the DPW Order No. 171,442 for special conditions for excavation in the vicinity of AWSS.	N/A		
	REDWOOD ST	Intersection	Please refer to Figure 12 of Section 9.4(A) of the DPW Order No. 171,442 for special conditions for excavation in the vicinity of AWSS.	N/A		
	SACRAMENTO ST	CLAY ST -	DPT Blue Book Traffic Restriction. Time of day during which lanes must be kept clear: EAST 7AM - 9AM 3PM - 7PM MONDAY THROUGH FRIDAY // WEST 7AM - 9AM 3PM - 7PM MONDAY THROUGH FRIDAY	N/A		
	SACRAMENTO ST	Intersection	Please refer to Figure 12 of Section 9.4(A) of the DPW Order No. 171,442 for special conditions for excavation in the vicinity of AWSS.	N/A		
	SACRAMENTO ST	Intersection	Under G095 requirement, Contractor shall contact Muni Overhead Line Division of any work 10 feet in horizontal or vertical direction of overhead lines. Contact: Tim Lipps @ (415) 554-9227	N/A		

Street Name	From St	To St	Message	Job	Contact	Dates
	SUTTER ST	FERN ST -	Banners are allowed on this street	N/A		
	SUTTER ST	FERN ST -	DPT Blue Book Traffic Restriction. Time of day during which lanes must be kept clear: EAST 7AM - 7PM EVERYDAY // WEST 7AM - 7PM EVERYDAY	N/A		
	SUTTER ST	Intersection	Blocks with Bicycle Route designations require special attention. For details see Section 10 of DPT's Blue Book and Section 6.3 of DPW's Order No. 171.442.	N/A		
	SUTTER ST	Intersection	Please refer to Figure 12 of Section 9.4(A) of the DPW Order No. 171,442 for special conditions for excavation in the vicinity of AWSS.	N/A		
	SUTTER ST	Intersection	Under G095 requirement, Contractor shall contact Muni Overhead Line Division of any work 10 feet in horizontal or vertical direction of overhead lines. Contact: Tim Lipps @ (415) 554-9227	N/A		
	TURK ST	Intersection	Please refer to Figure 12 of Section 9.4(A) of the DPW Order No. 171,442 for special conditions for excavation in the vicinity of AWSS.	N/A		
	TURK ST	LARCH ST -	Banners are allowed on this street	N/A		
	TURK ST	LARCH ST -	DPT Blue Book Traffic Restriction. Time of day during which lanes must be kept clear: EAST 7AM - 7PM EVERYDAY // WEST 7AM - 7PM EVERYDAY	N/A		
	TURK ST	LARCH ST -	Please refer to Figure 12 of Section 9.4(A) of the DPW Order No. 171,442 for special conditions for excavation in the vicinity of AWSS.	N/A		
	WILLOW ST	ELLIS ST -	Banners are allowed on this street	N/A		
	WILLOW ST	ELLIS ST -	DPT Blue Book Traffic Restriction. Time of day during which lanes must be kept clear: EAST 7AM - 7PM EVERYDAY // WEST 7AM - 7PM EVERYDAY	N/A		
	WILLOW ST	ELLIS ST -	Please refer to Figure 12 of Section 9.4(A) of the DPW Order No. 171,442 for special conditions for excavation in the vicinity of AWSS.	N/A		
	WILLOW ST	Intersection	Please refer to Figure 12 of Section 9.4(A) of the DPW Order No. 171,442 for special conditions for excavation in the vicinity of AWSS.	N/A		

Street Name	From St	To St	Message	Job	Contact	Dates
	HAYES ST	Intersection	This block has been designated as a detour route for the Central Freeway Replacement Project. Special requirements may apply. Please contact Cathal Hennessy of DPT at 554-2338 for more details.	N/A	Manito Velasco - (415) 554-2338	
	TURK ST	Intersection	This block has been designated as a detour route for the Central Freeway Replacement Project. Special requirements may apply. Please contact Cathal Hennessy of DPT at 554-2338 for more details.	N/A	Manito Velasco - (415) 554-2338	
	HAYES ST	Intersection	Proposed Paving.	PAVING	Richard Lee -	Sep 1 2014-May 23 2015
	AUSTIN ST	Intersection	Proposed Paving.	PAVING	Au Bui -	Aug 12 2013-Mar 28 2014
	AUSTIN ST	PINE ST -	Proposed Paving.	PAVING	Au Bui -	Aug 12 2013-Mar 28 2014
	BUSH ST	AUSTIN ST -	Proposed Paving.	PAVING	Au Bui -	Aug 12 2013-Mar 28 2014
	CALIFORNIA ST	Intersection	Proposed Paving.	PAVING	Au Bui -	Aug 12 2013-Mar 28 2014
	CALIFORNIA ST	SACRAMENTO ST -	Proposed Paving.	PAVING	Au Bui -	Aug 12 2013-Mar 28 2014
	CLAY ST	Intersection	Proposed Paving.	PAVING	Au Bui -	Aug 12 2013-Mar 28 2014
	DANIEL BURNHAM CT	Intersection	Proposed Paving.	PAVING	Au Bui -	Aug 12 2013-Mar 28 2014
	DANIEL BURNHAM CT	SUTTER ST -	Proposed Paving.	PAVING	Au Bui -	Aug 12 2013-Mar 28 2014
	EDDY ST	Intersection	Proposed Paving.	PAVING	Au Bui -	Aug 12 2013-Mar 28 2014
	EDDY ST	WILLOW ST -	Proposed Paving.	PAVING	Au Bui -	Aug 12 2013-Mar 28 2014
	ELLIS ST	Intersection	Proposed Paving.	PAVING	Au Bui -	Aug 12 2013-Mar 28 2014
	ELLIS ST	OLIVE ST -	Proposed Paving.	PAVING	Au Bui -	Aug 12 2013-Mar 28 2014
	ELM ST	Intersection	Proposed Paving.	PAVING	Au Bui -	Aug 12 2013-Mar 28 2014
	ELM ST	TURK ST -	Proposed Paving.	PAVING	Au Bui -	Aug 12 2013-Mar 28 2014
	FELL ST	LINDEN ST -	Proposed Paving.	PAVING	Au Bui -	Aug 12 2013-Mar 28 2014
	FERN ST	BUSH ST -	Proposed Paving.	PAVING	Au Bui -	Aug 12 2013-Mar 28 2014
	FERN ST	Intersection	Proposed Paving.	PAVING	Au Bui -	Aug 12 2013-Mar 28 2014
	FULTON ST	Intersection	Proposed Paving.	PAVING	Au Bui -	Aug 12 2013-Mar 28 2014
	FULTON ST	MCALLISTER ST -	Proposed Paving.	PAVING	Au Bui -	Aug 12 2013-Mar 28 2014
	GEARY BLVD	Intersection	Proposed Paving.	PAVING	Au Bui -	Aug 12 2013-Mar 28 2014
	GEARY BLVD	PETER YORKE WAY \ POST ST -	Proposed Paving.	PAVING	Au Bui -	Aug 12 2013-Mar 28 2014
	GOLDEN GATE AVE	ELM ST -	Proposed Paving.	PAVING	Au Bui -	Aug 12 2013-Mar 28 2014
	GOLDEN GATE AVE	Intersection	Proposed Paving.	PAVING	Au Bui -	Aug 12 2013-Mar 28 2014
	GROVE ST	FULTON ST -	Proposed Paving.	PAVING	Au Bui -	Aug 12 2013-Mar 28 2014
	GROVE ST	Intersection	Proposed Paving.	PAVING	Au Bui -	Aug 12 2013-Mar 28 2014
	HAYES ST	IVY ST -	Proposed Paving.	PAVING	Au Bui -	Aug 12 2013-Mar 28 2014
	IVY ST	GROVE ST -	Proposed Paving.	PAVING	Au Bui -	Aug 12 2013-Mar 28 2014
	IVY ST	Intersection	Proposed Paving.	PAVING	Au Bui -	Aug 12 2013-Mar 28 2014
	LARCH ST	EDDY ST -	Proposed Paving.	PAVING	Au Bui -	Aug 12 2013-Mar 28 2014
	LARCH ST	Intersection	Proposed Paving.	PAVING	Au Bui -	Aug 12 2013-Mar 28 2014
	LINDEN ST	HAYES ST -	Proposed Paving.	PAVING	Au Bui -	Aug 12 2013-Mar 28 2014
	LINDEN ST	Intersection	Proposed Paving.	PAVING	Au Bui -	Aug 12 2013-Mar 28 2014
	MCALLISTER ST	REDWOOD ST -	Proposed Paving.	PAVING	Au Bui -	Aug 12 2013-Mar 28 2014

Street Name	From St	To St	Message	Job	Contact	Dates
	MYRTLE ST	GEARY BLVD -	Proposed Paving.	PAVING	Au Bui -	Aug 12 2013-Mar 28 2014
	MYRTLE ST	Intersection	Proposed Paving.	PAVING	Au Bui -	Aug 12 2013-Mar 28 2014
	OFARRELL ST \ STARR KING WAY	Intersection	Proposed Paving.	PAVING	Au Bui -	Aug 12 2013-Mar 28 2014
	OFARRELL ST \ STARR KING WAY	MYRTLE ST -	Proposed Paving.	PAVING	Au Bui -	Aug 12 2013-Mar 28 2014
	OLIVE ST	Intersection	Proposed Paving.	PAVING	Au Bui -	Aug 12 2013-Mar 28 2014
	OLIVE ST	OFARRELL ST \ STARR KING WAY -	Proposed Paving.	PAVING	Au Bui -	Aug 12 2013-Mar 28 2014
	PETER YORKE WAY \ POST ST	DANIEL BURNHAM CT -	Proposed Paving.	PAVING	Au Bui -	Aug 12 2013-Mar 28 2014
	PETER YORKE WAY \ POST ST	Intersection	Proposed Paving.	PAVING	Au Bui -	Aug 12 2013-Mar 28 2014
	PINE ST	CALIFORNIA ST -	Proposed Paving.	PAVING	Au Bui -	Aug 12 2013-Mar 28 2014
	PINE ST	Intersection	Proposed Paving.	PAVING	Au Bui -	Aug 12 2013-Mar 28 2014
	REDWOOD ST	GOLDEN GATE AVE -	Proposed Paving.	PAVING	Au Bui -	Aug 12 2013-Mar 28 2014
	REDWOOD ST	Intersection	Proposed Paving.	PAVING	Au Bui -	Aug 12 2013-Mar 28 2014
	SACRAMENTO ST	CLAY ST -	Proposed Paving.	PAVING	Au Bui -	Aug 12 2013-Mar 28 2014
	SACRAMENTO ST	Intersection	Proposed Paving.	PAVING	Au Bui -	Aug 12 2013-Mar 28 2014
	SUTTER ST	FERN ST -	Proposed Paving.	PAVING	Au Bui -	Aug 12 2013-Mar 28 2014
	SUTTER ST	Intersection	Proposed Paving.	PAVING	Au Bui -	Aug 12 2013-Mar 28 2014
	TURK ST	Intersection	Proposed Paving.	PAVING	Au Bui -	Aug 12 2013-Mar 28 2014
	TURK ST	LARCH ST -	Proposed Paving.	PAVING	Au Bui -	Aug 12 2013-Mar 28 2014
	WILLOW ST	ELLIS ST -	Proposed Paving.	PAVING	Au Bui -	Aug 12 2013-Mar 28 2014
	WILLOW ST	Intersection	Proposed Paving.	PAVING	Au Bui -	Aug 12 2013-Mar 28 2014
	AUSTIN ST	Intersection	Proposed Paving.	PAVING	Au Bui -	Jul 10 2013-Mar 28 2014
	AUSTIN ST	PINE ST -	Proposed Paving.	PAVING	Au Bui -	Jul 10 2013-Mar 28 2014
	BUSH ST	AUSTIN ST -	Proposed Paving.	PAVING	Au Bui -	Jul 10 2013-Mar 28 2014
	CALIFORNIA ST	Intersection	Proposed Paving.	PAVING	Au Bui -	Jul 10 2013-Mar 28 2014
	CALIFORNIA ST	SACRAMENTO ST -	Proposed Paving.	PAVING	Au Bui -	Jul 10 2013-Mar 28 2014
	CLAY ST	Intersection	Proposed Paving.	PAVING	Au Bui -	Jul 10 2013-Mar 28 2014
	DANIEL BURNHAM CT	Intersection	Proposed Paving.	PAVING	Au Bui -	Jul 10 2013-Mar 28 2014
	DANIEL BURNHAM CT	SUTTER ST -	Proposed Paving.	PAVING	Au Bui -	Jul 10 2013-Mar 28 2014
	EDDY ST	Intersection	Proposed Paving.	PAVING	Au Bui -	Jul 10 2013-Mar 28 2014
	EDDY ST	WILLOW ST -	Proposed Paving.	PAVING	Au Bui -	Jul 10 2013-Mar 28 2014
	ELLIS ST	Intersection	Proposed Paving.	PAVING	Au Bui -	Jul 10 2013-Mar 28 2014
	ELLIS ST	OLIVE ST -	Proposed Paving.	PAVING	Au Bui -	Jul 10 2013-Mar 28 2014
	ELM ST	Intersection	Proposed Paving.	PAVING	Au Bui -	Jul 10 2013-Mar 28 2014
	ELM ST	TURK ST -	Proposed Paving.	PAVING	Au Bui -	Jul 10 2013-Mar 28 2014
	FELL ST	LINDEN ST -	Proposed Paving.	PAVING	Au Bui -	Jul 10 2013-Mar 28 2014
	FERN ST	BUSH ST -	Proposed Paving.	PAVING	Au Bui -	Jul 10 2013-Mar 28 2014
	FERN ST	Intersection	Proposed Paving.	PAVING	Au Bui -	Jul 10 2013-Mar 28 2014
	FULTON ST	Intersection	Proposed Paving.	PAVING	Au Bui -	Jul 10 2013-Mar 28 2014
	FULTON ST	MCALLISTER ST -	Proposed Paving.	PAVING	Au Bui -	Jul 10 2013-Mar 28 2014
	GEARY BLVD	Intersection	Proposed Paving.	PAVING	Au Bui -	Jul 10 2013-Mar 28 2014

Street Name	From St	To St	Message	Job	Contact	Dates
	GEARY BLVD	PETER YORKE WAY \ POST ST -	Proposed Paving.	PAVING	Au Bui -	Jul 10 2013-Mar 28 2014
	GOLDEN GATE AVE	ELM ST -	Proposed Paving.	PAVING	Au Bui -	Jul 10 2013-Mar 28 2014
	GOLDEN GATE AVE	Intersection	Proposed Paving.	PAVING	Au Bui -	Jul 10 2013-Mar 28 2014
	GROVE ST	FULTON ST -	Proposed Paving.	PAVING	Au Bui -	Jul 10 2013-Mar 28 2014
	GROVE ST	Intersection	Proposed Paving.	PAVING	Au Bui -	Jul 10 2013-Mar 28 2014
	HAYES ST	IVY ST -	Proposed Paving.	PAVING	Au Bui -	Jul 10 2013-Mar 28 2014
	IVY ST	GROVE ST -	Proposed Paving.	PAVING	Au Bui -	Jul 10 2013-Mar 28 2014
	IVY ST	Intersection	Proposed Paving.	PAVING	Au Bui -	Jul 10 2013-Mar 28 2014
	LARCH ST	EDDY ST -	Proposed Paving.	PAVING	Au Bui -	Jul 10 2013-Mar 28 2014
	LARCH ST	Intersection	Proposed Paving.	PAVING	Au Bui -	Jul 10 2013-Mar 28 2014
	LINDEN ST	HAYES ST -	Proposed Paving.	PAVING	Au Bui -	Jul 10 2013-Mar 28 2014
	LINDEN ST	Intersection	Proposed Paving.	PAVING	Au Bui -	Jul 10 2013-Mar 28 2014
	MCALLISTER ST	REDWOOD ST -	Proposed Paving.	PAVING	Au Bui -	Jul 10 2013-Mar 28 2014
	MYRTLE ST	GEARY BLVD -	Proposed Paving.	PAVING	Au Bui -	Jul 10 2013-Mar 28 2014
	MYRTLE ST	Intersection	Proposed Paving.	PAVING	Au Bui -	Jul 10 2013-Mar 28 2014
	OFARRELL ST \ STARR KING WAY	Intersection	Proposed Paving.	PAVING	Au Bui -	Jul 10 2013-Mar 28 2014
	OFARRELL ST \ STARR KING WAY	MYRTLE ST -	Proposed Paving.	PAVING	Au Bui -	Jul 10 2013-Mar 28 2014
	OLIVE ST	Intersection	Proposed Paving.	PAVING	Au Bui -	Jul 10 2013-Mar 28 2014
	OLIVE ST	OFARRELL ST \ STARR KING WAY -	Proposed Paving.	PAVING	Au Bui -	Jul 10 2013-Mar 28 2014
	PETER YORKE WAY \ POST ST	DANIEL BURNHAM CT -	Proposed Paving.	PAVING	Au Bui -	Jul 10 2013-Mar 28 2014
	PETER YORKE WAY \ POST ST	Intersection	Proposed Paving.	PAVING	Au Bui -	Jul 10 2013-Mar 28 2014
	PINE ST	CALIFORNIA ST -	Proposed Paving.	PAVING	Au Bui -	Jul 10 2013-Mar 28 2014
	PINE ST	Intersection	Proposed Paving.	PAVING	Au Bui -	Jul 10 2013-Mar 28 2014
	REDWOOD ST	GOLDEN GATE AVE -	Proposed Paving.	PAVING	Au Bui -	Jul 10 2013-Mar 28 2014
	REDWOOD ST	Intersection	Proposed Paving.	PAVING	Au Bui -	Jul 10 2013-Mar 28 2014
	SACRAMENTO ST	CLAY ST -	Proposed Paving.	PAVING	Au Bui -	Jul 10 2013-Mar 28 2014
	SACRAMENTO ST	Intersection	Proposed Paving.	PAVING	Au Bui -	Jul 10 2013-Mar 28 2014
	SUTTER ST	FERN ST -	Proposed Paving.	PAVING	Au Bui -	Jul 10 2013-Mar 28 2014
	SUTTER ST	Intersection	Proposed Paving.	PAVING	Au Bui -	Jul 10 2013-Mar 28 2014
	TURK ST	Intersection	Proposed Paving.	PAVING	Au Bui -	Jul 10 2013-Mar 28 2014
	TURK ST	LARCH ST -	Proposed Paving.	PAVING	Au Bui -	Jul 10 2013-Mar 28 2014
	WILLOW ST	ELLIS ST -	Proposed Paving.	PAVING	Au Bui -	Jul 10 2013-Mar 28 2014
	WILLOW ST	Intersection	Proposed Paving.	PAVING	Au Bui -	Jul 10 2013-Mar 28 2014
	MCALLISTER ST	Intersection	Proposed Paving.	PAVING	Lawrence Henriquez -	Dec 1 2013-Apr 30 2014
	MCALLISTER ST	Intersection	Proposed Paving.	PAVING	Lawrence Henriquez -	Feb 17 2014-Sep 1 2014
	HAYES ST	Intersection	Proposed Paving.	PAVING	Richard Lee -	Sep 1 2014-Jun 23 2015
	ELLIS ST	Intersection	Proposed Excavation.	PG&E	Alex Hom -	Mar 18 2013-Sep 30 2013
	WILLOW ST	ELLIS ST -	Proposed Excavation.	PG&E	Alex Hom -	Mar 18 2013-Sep 30 2013
	WILLOW ST	Intersection	Proposed Excavation.	PG&E	Alex Hom -	Mar 18 2013-Sep 30 2013
	FELL ST	LINDEN ST -	Proposed Excavation.	PG&E	PGE PM -	Jan 1 2020-Dec 31 2020

Street Name	From St	To St	Message	Job	Contact	Dates
	TURK ST	Intersection	Prior to performing any construction, all CCSF survey monuments shall be referenced by a licensed Land Surveyor on a Corner Record or a Record of Survey, if any construction will take place within 10ft of the monument. For any questions, please call Mapping at #554-5827	Railroad Spike		
	TURK ST	LARCH ST -	Prior to performing any construction, all CCSF survey monuments shall be referenced by a licensed Land Surveyor on a Corner Record or a Record of Survey, if any construction will take place within 10ft of the monument. For any questions, please call Mapping at #554-5827	Railroad Spike		
	MCALLISTER ST	Intersection	Proposed Excavation.	SF DPW IDC - Streets & Highways	Olivia Tanquilut -	Apr 30 2014-Apr 30 2014
	OFARRELL ST \ STARR KING WAY	Intersection	Proposed Excavation.	SF DPW IDC - Streets & Highways	Olivia Tanquilut -	Apr 30 2014-Apr 30 2014
	MCALLISTER ST	Intersection	Proposed Excavation.	SF DPW IDC - Streets & Highways	Olivia Tanquilut -	Dec 1 2011-Apr 30 2014
	OFARRELL ST \ STARR KING WAY	Intersection	Proposed Excavation.	SF DPW IDC - Streets & Highways	Olivia Tanquilut -	Dec 1 2011-Apr 30 2014
	CALIFORNIA ST	Intersection	Proposed Excavation.	SF DPW IDC - Streets & Highways	Au Bui -	Aug 12 2013-Mar 28 2014
	DANIEL BURNHAM CT	Intersection	Proposed Excavation.	SF DPW IDC - Streets & Highways	Au Bui -	Aug 12 2013-Mar 28 2014
	EDDY ST	Intersection	Proposed Excavation.	SF DPW IDC - Streets & Highways	Au Bui -	Aug 12 2013-Mar 28 2014
	ELLIS ST	Intersection	Proposed Excavation.	SF DPW IDC - Streets & Highways	Au Bui -	Aug 12 2013-Mar 28 2014
	ELM ST	Intersection	Proposed Excavation.	SF DPW IDC - Streets & Highways	Au Bui -	Aug 12 2013-Mar 28 2014
	FULTON ST	Intersection	Proposed Excavation.	SF DPW IDC - Streets & Highways	Au Bui -	Aug 12 2013-Mar 28 2014
	GEARY BLVD	Intersection	Proposed Excavation.	SF DPW IDC - Streets & Highways	Au Bui -	Aug 12 2013-Mar 28 2014
	HAYES ST	Intersection	Proposed Excavation.	SF DPW IDC - Streets & Highways	Au Bui -	Aug 12 2013-Mar 28 2014
	LARCH ST	Intersection	Proposed Excavation.	SF DPW IDC - Streets & Highways	Au Bui -	Aug 12 2013-Mar 28 2014
	MYRTLE ST	Intersection	Proposed Excavation.	SF DPW IDC - Streets & Highways	Au Bui -	Aug 12 2013-Mar 28 2014

Street Name	From St	To St	Message	Job	Contact	Dates
	PETER YORKE WAY \ POST ST	Intersection	Proposed Excavation.	SF DPW IDC - Streets & Highways	Au Bui -	Aug 12 2013-Mar 28 2014
	PINE ST	Intersection	Proposed Excavation.	SF DPW IDC - Streets & Highways	Au Bui -	Aug 12 2013-Mar 28 2014
	REDWOOD ST	Intersection	Proposed Excavation.	SF DPW IDC - Streets & Highways	Au Bui -	Aug 12 2013-Mar 28 2014
	SACRAMENTO ST	Intersection	Proposed Excavation.	SF DPW IDC - Streets & Highways	Au Bui -	Aug 12 2013-Mar 28 2014
	TURK ST	Intersection	Proposed Excavation.	SF DPW IDC - Streets & Highways	Au Bui -	Aug 12 2013-Mar 28 2014
	CALIFORNIA ST	Intersection	Proposed Excavation.	SF DPW IDC - Streets & Highways	Au Bui -	Jul 10 2013-Mar 28 2014
	DANIEL BURNHAM CT	Intersection	Proposed Excavation.	SF DPW IDC - Streets & Highways	Au Bui -	Jul 10 2013-Mar 28 2014
	EDDY ST	Intersection	Proposed Excavation.	SF DPW IDC - Streets & Highways	Au Bui -	Jul 10 2013-Mar 28 2014
	ELLIS ST	Intersection	Proposed Excavation.	SF DPW IDC - Streets & Highways	Au Bui -	Jul 10 2013-Mar 28 2014
	ELM ST	Intersection	Proposed Excavation.	SF DPW IDC - Streets & Highways	Au Bui -	Jul 10 2013-Mar 28 2014
	FULTON ST	Intersection	Proposed Excavation.	SF DPW IDC - Streets & Highways	Au Bui -	Jul 10 2013-Mar 28 2014
	GEARY BLVD	Intersection	Proposed Excavation.	SF DPW IDC - Streets & Highways	Au Bui -	Jul 10 2013-Mar 28 2014
	HAYES ST	Intersection	Proposed Excavation.	SF DPW IDC - Streets & Highways	Au Bui -	Jul 10 2013-Mar 28 2014
	LARCH ST	Intersection	Proposed Excavation.	SF DPW IDC - Streets & Highways	Au Bui -	Jul 10 2013-Mar 28 2014
	MYRTLE ST	Intersection	Proposed Excavation.	SF DPW IDC - Streets & Highways	Au Bui -	Jul 10 2013-Mar 28 2014
	PETER YORKE WAY \ POST ST	Intersection	Proposed Excavation.	SF DPW IDC - Streets & Highways	Au Bui -	Jul 10 2013-Mar 28 2014
	PINE ST	Intersection	Proposed Excavation.	SF DPW IDC - Streets & Highways	Au Bui -	Jul 10 2013-Mar 28 2014
	REDWOOD ST	Intersection	Proposed Excavation.	SF DPW IDC - Streets & Highways	Au Bui -	Jul 10 2013-Mar 28 2014
	SACRAMENTO ST	Intersection	Proposed Excavation.	SF DPW IDC - Streets & Highways	Au Bui -	Jul 10 2013-Mar 28 2014
	TURK ST	Intersection	Proposed Excavation.	SF DPW IDC - Streets & Highways	Au Bui -	Jul 10 2013-Mar 28 2014

Street Name	From St	To St	Message	Job	Contact	Dates
	EDDY ST	Intersection	Proposed Excavation.	SF DPW IDC - Streets & Highways	Au Bui -	Aug 12 2013-Mar 28 2014
	FELL ST	Intersection	Proposed Excavation.	SF DPW IDC - Streets & Highways	Au Bui -	Aug 12 2013-Mar 28 2014
	FELL ST	LINDEN ST -	Proposed Excavation.	SF DPW IDC - Streets & Highways	Au Bui -	Aug 12 2013-Mar 28 2014
	GROVE ST	Intersection	Proposed Excavation.	SF DPW IDC - Streets & Highways	Au Bui -	Aug 12 2013-Mar 28 2014
	HAYES ST	Intersection	Proposed Excavation.	SF DPW IDC - Streets & Highways	Au Bui -	Aug 12 2013-Mar 28 2014
	HAYES ST	IVY ST -	Proposed Excavation.	SF DPW IDC - Streets & Highways	Au Bui -	Aug 12 2013-Mar 28 2014
	IVY ST	GROVE ST -	Proposed Excavation.	SF DPW IDC - Streets & Highways	Au Bui -	Aug 12 2013-Mar 28 2014
	IVY ST	Intersection	Proposed Excavation.	SF DPW IDC - Streets & Highways	Au Bui -	Aug 12 2013-Mar 28 2014
	LINDEN ST	HAYES ST -	Proposed Excavation.	SF DPW IDC - Streets & Highways	Au Bui -	Aug 12 2013-Mar 28 2014
	LINDEN ST	Intersection	Proposed Excavation.	SF DPW IDC - Streets & Highways	Au Bui -	Aug 12 2013-Mar 28 2014
	SACRAMENTO ST	CLAY ST -	Proposed Excavation.	SF DPW IDC - Streets & Highways	Au Bui -	Aug 12 2013-Mar 28 2014
	SACRAMENTO ST	Intersection	Proposed Excavation.	SF DPW IDC - Streets & Highways	Au Bui -	Aug 12 2013-Mar 28 2014
	EDDY ST	Intersection	Proposed Excavation.	SF DPW IDC - Streets & Highways	Au Bui -	Jul 10 2013-Mar 28 2014
	FELL ST	Intersection	Proposed Excavation.	SF DPW IDC - Streets & Highways	Au Bui -	Jul 10 2013-Mar 28 2014
	FELL ST	LINDEN ST -	Proposed Excavation.	SF DPW IDC - Streets & Highways	Au Bui -	Jul 10 2013-Mar 28 2014
	GROVE ST	Intersection	Proposed Excavation.	SF DPW IDC - Streets & Highways	Au Bui -	Jul 10 2013-Mar 28 2014
	HAYES ST	Intersection	Proposed Excavation.	SF DPW IDC - Streets & Highways	Au Bui -	Jul 10 2013-Mar 28 2014
	HAYES ST	IVY ST -	Proposed Excavation.	SF DPW IDC - Streets & Highways	Au Bui -	Jul 10 2013-Mar 28 2014
	IVY ST	GROVE ST -	Proposed Excavation.	SF DPW IDC - Streets & Highways	Au Bui -	Jul 10 2013-Mar 28 2014
	IVY ST	Intersection	Proposed Excavation.	SF DPW IDC - Streets & Highways	Au Bui -	Jul 10 2013-Mar 28 2014

Street Name	From St	To St	Message	Job	Contact	Dates
	LINDEN ST	HAYES ST -	Proposed Excavation.	SF DPW IDC - Streets & Highways	Au Bui -	Jul 10 2013-Mar 28 2014
	LINDEN ST	Intersection	Proposed Excavation.	SF DPW IDC - Streets & Highways	Au Bui -	Jul 10 2013-Mar 28 2014
	SACRAMENTO ST	CLAY ST -	Proposed Excavation.	SF DPW IDC - Streets & Highways	Au Bui -	Jul 10 2013-Mar 28 2014
	SACRAMENTO ST	Intersection	Proposed Excavation.	SF DPW IDC - Streets & Highways	Au Bui -	Jul 10 2013-Mar 28 2014
	MCALLISTER ST	Intersection	Proposed Excavation.	SF MTA Capital Programs and Costruction	Darton Ito -	Jan 1 2020-Dec 31 2020
	GEARY BLVD	Intersection	Proposed Excavation.	SF MTA Capital Programs and Costruction	Darton Ito -	Jan 1 2020-Dec 31 2020
	OFARRELL ST \ STARR KING WAY	Intersection	Proposed Excavation.	SF MTA Capital Programs and Costruction	Darton Ito -	Jan 1 2020-Dec 31 2020
	MCALLISTER ST	Intersection	Proposed Excavation.	SF MTA Capital Programs and Costruction	Darton Ito -	Jan 1 2020-Dec 31 2020
	GOLDEN GATE AVE	Intersection	Proposed Excavation.	SF MTA Capital Programs and Costruction	Darton Ito -	Jan 1 2020-Dec 31 2020
	GEARY BLVD	Intersection	Proposed Excavation.	SF MTA Capital Programs and Costruction	Darton Ito -	Jan 1 2020-Dec 31 2020
	OFARRELL ST \ STARR KING WAY	Intersection	Proposed Excavation.	SF MTA Capital Programs and Costruction	Darton Ito -	Jan 1 2020-Dec 31 2020
	MCALLISTER ST	Intersection	Proposed Excavation.	SF MTA Capital Programs and Costruction	Darton Ito -	Jan 1 2020-Dec 31 2020
	CLAY ST	Intersection	Proposed Excavation.	SF MTA Capital Programs and Costruction	Darton Ito -	Jan 1 2020-Dec 31 2020
	SACRAMENTO ST	Intersection	Proposed Excavation.	SF MTA Capital Programs and Costruction	Darton Ito -	Jan 1 2020-Dec 31 2020
	MCALLISTER ST	Intersection	Proposed Excavation.	SF MTA SS - Livable Streets	Damon R Curtis -	Jun 8 2012-Jun 30 2016
	AUSTIN ST	Intersection	Proposed Excavation.	SF MTA SS - Transportation Engineering (Capital)	Cathal Hennessy -	Feb 1 2013-Dec 1 2013
	AUSTIN ST	PINE ST -	Proposed Excavation.	SF MTA SS - Transportation Engineering (Capital)	Cathal Hennessy -	Feb 1 2013-Dec 1 2013

Street Name	From St	To St	Message	Job	Contact	Dates
	BUSH ST	AUSTIN ST -	Proposed Excavation.	SF MTA SS - Transportation Engineering (Capital)	Cathal Hennessy	Feb 1 2013-Dec 1 2013
	BUSH ST	Intersection	Proposed Excavation.	SF MTA SS - Transportation Engineering (Capital)	Cathal Hennessy	Feb 1 2013-Dec 1 2013
	CALIFORNIA ST	Intersection	Proposed Excavation.	SF MTA SS - Transportation Engineering (Capital)	Cathal Hennessy	Feb 1 2013-Dec 1 2013
	CALIFORNIA ST	SACRAMENTO ST -	Proposed Excavation.	SF MTA SS - Transportation Engineering (Capital)	Cathal Hennessy	Feb 1 2013-Dec 1 2013
	CLAY ST	Intersection	Proposed Excavation.	SF MTA SS - Transportation Engineering (Capital)	Cathal Hennessy	Feb 1 2013-Dec 1 2013
	DANIEL BURNHAM CT	Intersection	Proposed Excavation.	SF MTA SS - Transportation Engineering (Capital)	Cathal Hennessy	Feb 1 2013-Dec 1 2013
	DANIEL BURNHAM CT	SUTTER ST -	Proposed Excavation.	SF MTA SS - Transportation Engineering (Capital)	Cathal Hennessy	Feb 1 2013-Dec 1 2013
	EDDY ST	Intersection	Proposed Excavation.	SF MTA SS - Transportation Engineering (Capital)	Cathal Hennessy	Feb 1 2013-Dec 1 2013
	EDDY ST	WILLOW ST -	Proposed Excavation.	SF MTA SS - Transportation Engineering (Capital)	Cathal Hennessy	Feb 1 2013-Dec 1 2013
	ELLIS ST	Intersection	Proposed Excavation.	SF MTA SS - Transportation Engineering (Capital)	Cathal Hennessy	Feb 1 2013-Dec 1 2013
	ELLIS ST	OLIVE ST -	Proposed Excavation.	SF MTA SS - Transportation Engineering (Capital)	Cathal Hennessy	Feb 1 2013-Dec 1 2013
	ELM ST	Intersection	Proposed Excavation.	SF MTA SS - Transportation Engineering (Capital)	Cathal Hennessy	Feb 1 2013-Dec 1 2013
	ELM ST	TURK ST -	Proposed Excavation.	SF MTA SS - Transportation Engineering (Capital)	Cathal Hennessy	Feb 1 2013-Dec 1 2013
	FELL ST	Intersection	Proposed Excavation.	SF MTA SS - Transportation Engineering (Capital)	Cathal Hennessy	Feb 1 2013-Dec 1 2013
	FELL ST	LINDEN ST -	Proposed Excavation.	SF MTA SS - Transportation Engineering (Capital)	Cathal Hennessy	Feb 1 2013-Dec 1 2013
	FERN ST	BUSH ST -	Proposed Excavation.	SF MTA SS - Transportation Engineering (Capital)	Cathal Hennessy	Feb 1 2013-Dec 1 2013

Street Name	From St	To St	Message	Job	Contact	Dates
	FERN ST	Intersection	Proposed Excavation.	SF MTA SS - Transportation Engineering (Capital)	Cathal Hennessy	Feb 1 2013-Dec 1 2013
	FULTON ST	Intersection	Proposed Excavation.	SF MTA SS - Transportation Engineering (Capital)	Cathal Hennessy	Feb 1 2013-Dec 1 2013
	FULTON ST	MCALLISTER ST -	Proposed Excavation.	SF MTA SS - Transportation Engineering (Capital)	Cathal Hennessy	Feb 1 2013-Dec 1 2013
	GEARY BLVD	Intersection	Proposed Excavation.	SF MTA SS - Transportation Engineering (Capital)	Cathal Hennessy	Feb 1 2013-Dec 1 2013
	GEARY BLVD	PETER YORKE WAY \ POST ST -	Proposed Excavation.	SF MTA SS - Transportation Engineering (Capital)	Cathal Hennessy	Feb 1 2013-Dec 1 2013
	GOLDEN GATE AVE	ELM ST -	Proposed Excavation.	SF MTA SS - Transportation Engineering (Capital)	Cathal Hennessy	Feb 1 2013-Dec 1 2013
	GOLDEN GATE AVE	Intersection	Proposed Excavation.	SF MTA SS - Transportation Engineering (Capital)	Cathal Hennessy	Feb 1 2013-Dec 1 2013
	GROVE ST	FULTON ST -	Proposed Excavation.	SF MTA SS - Transportation Engineering (Capital)	Cathal Hennessy	Feb 1 2013-Dec 1 2013
	GROVE ST	Intersection	Proposed Excavation.	SF MTA SS - Transportation Engineering (Capital)	Cathal Hennessy	Feb 1 2013-Dec 1 2013
	HAYES ST	Intersection	Proposed Excavation.	SF MTA SS - Transportation Engineering (Capital)	Cathal Hennessy	Feb 1 2013-Dec 1 2013
	HAYES ST	IVY ST -	Proposed Excavation.	SF MTA SS - Transportation Engineering (Capital)	Cathal Hennessy	Feb 1 2013-Dec 1 2013
	IVY ST	GROVE ST -	Proposed Excavation.	SF MTA SS - Transportation Engineering (Capital)	Cathal Hennessy	Feb 1 2013-Dec 1 2013
	IVY ST	Intersection	Proposed Excavation.	SF MTA SS - Transportation Engineering (Capital)	Cathal Hennessy	Feb 1 2013-Dec 1 2013
	LARCH ST	EDDY ST -	Proposed Excavation.	SF MTA SS - Transportation Engineering (Capital)	Cathal Hennessy	Feb 1 2013-Dec 1 2013
	LARCH ST	Intersection	Proposed Excavation.	SF MTA SS - Transportation Engineering (Capital)	Cathal Hennessy	Feb 1 2013-Dec 1 2013
	LINDEN ST	HAYES ST -	Proposed Excavation.	SF MTA SS - Transportation Engineering (Capital)	Cathal Hennessy	Feb 1 2013-Dec 1 2013

Street Name	From St	To St	Message	Job	Contact	Dates
	LINDEN ST	Intersection	Proposed Excavation.	SF MTA SS - Transportation Engineering (Capital)	Cathal Hennessy	Feb 1 2013-Dec 1 2013
	MCALLISTER ST	Intersection	Proposed Excavation.	SF MTA SS - Transportation Engineering (Capital)	Cathal Hennessy	Feb 1 2013-Dec 1 2013
	MCALLISTER ST	REDWOOD ST -	Proposed Excavation.	SF MTA SS - Transportation Engineering (Capital)	Cathal Hennessy	Feb 1 2013-Dec 1 2013
	MYRTLE ST	GEARY BLVD -	Proposed Excavation.	SF MTA SS - Transportation Engineering (Capital)	Cathal Hennessy	Feb 1 2013-Dec 1 2013
	MYRTLE ST	Intersection	Proposed Excavation.	SF MTA SS - Transportation Engineering (Capital)	Cathal Hennessy	Feb 1 2013-Dec 1 2013
	OFARRELL ST \ STARR KING WAY	Intersection	Proposed Excavation.	SF MTA SS - Transportation Engineering (Capital)	Cathal Hennessy	Feb 1 2013-Dec 1 2013
	OFARRELL ST \ STARR KING WAY	MYRTLE ST -	Proposed Excavation.	SF MTA SS - Transportation Engineering (Capital)	Cathal Hennessy	Feb 1 2013-Dec 1 2013
	OLIVE ST	Intersection	Proposed Excavation.	SF MTA SS - Transportation Engineering (Capital)	Cathal Hennessy	Feb 1 2013-Dec 1 2013
	OLIVE ST	OFARRELL ST \ STARR KING WAY -	Proposed Excavation.	SF MTA SS - Transportation Engineering (Capital)	Cathal Hennessy	Feb 1 2013-Dec 1 2013
	PETER YORKE WAY \ POST ST	DANIEL BURNHAM CT -	Proposed Excavation.	SF MTA SS - Transportation Engineering (Capital)	Cathal Hennessy	Feb 1 2013-Dec 1 2013
	PETER YORKE WAY \ POST ST	Intersection	Proposed Excavation.	SF MTA SS - Transportation Engineering (Capital)	Cathal Hennessy	Feb 1 2013-Dec 1 2013
	PINE ST	CALIFORNIA ST -	Proposed Excavation.	SF MTA SS - Transportation Engineering (Capital)	Cathal Hennessy	Feb 1 2013-Dec 1 2013
	PINE ST	Intersection	Proposed Excavation.	SF MTA SS - Transportation Engineering (Capital)	Cathal Hennessy	Feb 1 2013-Dec 1 2013
	REDWOOD ST	GOLDEN GATE AVE -	Proposed Excavation.	SF MTA SS - Transportation Engineering (Capital)	Cathal Hennessy	Feb 1 2013-Dec 1 2013
	REDWOOD ST	Intersection	Proposed Excavation.	SF MTA SS - Transportation Engineering (Capital)	Cathal Hennessy	Feb 1 2013-Dec 1 2013
	SACRAMENTO ST	CLAY ST -	Proposed Excavation.	SF MTA SS - Transportation Engineering (Capital)	Cathal Hennessy	Feb 1 2013-Dec 1 2013

Street Name	From St	To St	Message	Job	Contact	Dates
	SACRAMENTO ST	Intersection	Proposed Excavation.	SF MTA SS - Transportation Engineering (Capital)	Cathal Hennessy -	Feb 1 2013-Dec 1 2013
	SUTTER ST	FERN ST -	Proposed Excavation.	SF MTA SS - Transportation Engineering (Capital)	Cathal Hennessy -	Feb 1 2013-Dec 1 2013
	SUTTER ST	Intersection	Proposed Excavation.	SF MTA SS - Transportation Engineering (Capital)	Cathal Hennessy -	Feb 1 2013-Dec 1 2013
	TURK ST	Intersection	Proposed Excavation.	SF MTA SS - Transportation Engineering (Capital)	Cathal Hennessy -	Feb 1 2013-Dec 1 2013
	TURK ST	LARCH ST -	Proposed Excavation.	SF MTA SS - Transportation Engineering (Capital)	Cathal Hennessy -	Feb 1 2013-Dec 1 2013
	WILLOW ST	ELLIS ST -	Proposed Excavation.	SF MTA SS - Transportation Engineering (Capital)	Cathal Hennessy -	Feb 1 2013-Dec 1 2013
	WILLOW ST	Intersection	Proposed Excavation.	SF MTA SS - Transportation Engineering (Capital)	Cathal Hennessy -	Feb 1 2013-Dec 1 2013
	ELM ST	Intersection	Proposed Excavation.	SF Planning	Adam Varat -	Jan 1 2020-Dec 31 2020
	ELM ST	TURK ST -	Proposed Excavation.	SF Planning	Adam Varat -	Jan 1 2020-Dec 31 2020
	FELL ST	Intersection	Proposed Excavation.	SF Planning	Adam Varat -	Jan 1 2020-Dec 31 2020
	FELL ST	LINDEN ST -	Proposed Excavation.	SF Planning	Adam Varat -	Jan 1 2020-Dec 31 2020
	FULTON ST	Intersection	Proposed Excavation.	SF Planning	Adam Varat -	Jan 1 2020-Dec 31 2020
	FULTON ST	MCALLISTER ST -	Proposed Excavation.	SF Planning	Adam Varat -	Jan 1 2020-Dec 31 2020
	GOLDEN GATE AVE	ELM ST -	Proposed Excavation.	SF Planning	Adam Varat -	Jan 1 2020-Dec 31 2020
	GOLDEN GATE AVE	Intersection	Proposed Excavation.	SF Planning	Adam Varat -	Jan 1 2020-Dec 31 2020
	GROVE ST	FULTON ST -	Proposed Excavation.	SF Planning	Adam Varat -	Jan 1 2020-Dec 31 2020
	GROVE ST	Intersection	Proposed Excavation.	SF Planning	Adam Varat -	Jan 1 2020-Dec 31 2020
	HAYES ST	Intersection	Proposed Excavation.	SF Planning	Adam Varat -	Jan 1 2020-Dec 31 2020
	HAYES ST	IVY ST -	Proposed Excavation.	SF Planning	Adam Varat -	Jan 1 2020-Dec 31 2020
	IVY ST	GROVE ST -	Proposed Excavation.	SF Planning	Adam Varat -	Jan 1 2020-Dec 31 2020
	IVY ST	Intersection	Proposed Excavation.	SF Planning	Adam Varat -	Jan 1 2020-Dec 31 2020
	LINDEN ST	HAYES ST -	Proposed Excavation.	SF Planning	Adam Varat -	Jan 1 2020-Dec 31 2020
	LINDEN ST	Intersection	Proposed Excavation.	SF Planning	Adam Varat -	Jan 1 2020-Dec 31 2020
	MCALLISTER ST	Intersection	Proposed Excavation.	SF Planning	Adam Varat -	Jan 1 2020-Dec 31 2020
	MCALLISTER ST	REDWOOD ST -	Proposed Excavation.	SF Planning	Adam Varat -	Jan 1 2020-Dec 31 2020
	REDWOOD ST	GOLDEN GATE AVE -	Proposed Excavation.	SF Planning	Adam Varat -	Jan 1 2020-Dec 31 2020
	REDWOOD ST	Intersection	Proposed Excavation.	SF Planning	Adam Varat -	Jan 1 2020-Dec 31 2020
	TURK ST	Intersection	Proposed Excavation.	SF Planning	Adam Varat -	Jan 1 2020-Dec 31 2020
	GROVE ST	Intersection	Proposed Excavation.	SF Planning	Adam Varat -	Jan 1 2020-Dec 31 2020
	HAYES ST	Intersection	Proposed Excavation.	SF Planning	Adam Varat -	Jan 1 2020-Dec 31 2020
	HAYES ST	Intersection	Proposed Excavation.	SF Planning	Adam Varat -	Jan 1 2020-Dec 31 2020
	IVY ST	Intersection	Proposed Excavation.	SF Planning	Adam Varat -	Jan 1 2020-Dec 31 2020

Street Name	From St	To St	Message	Job	Contact	Dates
	LINDEN ST	Intersection	Proposed Excavation.	SF Planning	Adam Varat -	Jan 1 2020-Dec 31 2020
	ELLIS ST	Intersection	Prior to performing any construction, all CCSF survey monuments shall be referenced by a licensed Land Surveyor on a Corner Record or a Record of Survey, if any construction will take place within 10ft of the monument. For any questions, please call Mapping at #554-5827	Stone or Concrete Monument		
	GEARY BLVD	PETER YORKE WAY \ POST ST -	Prior to performing any construction, all CCSF survey monuments shall be referenced by a licensed Land Surveyor on a Corner Record or a Record of Survey, if any construction will take place within 10ft of the monument. For any questions, please call Mapping at #554-5827	Stone or Concrete Monument		
	OFARRELL ST \ STARR KING WAY	Intersection	Prior to performing any construction, all CCSF survey monuments shall be referenced by a licensed Land Surveyor on a Corner Record or a Record of Survey, if any construction will take place within 10ft of the monument. For any questions, please call Mapping at #554-5827	Stone or Concrete Monument		
	OLIVE ST	OFARRELL ST \ STARR KING WAY -	Prior to performing any construction, all CCSF survey monuments shall be referenced by a licensed Land Surveyor on a Corner Record or a Record of Survey, if any construction will take place within 10ft of the monument. For any questions, please call Mapping at #554-5827	Stone or Concrete Monument		
	PETER YORKE WAY \ POST ST	Intersection	Prior to performing any construction, all CCSF survey monuments shall be referenced by a licensed Land Surveyor on a Corner Record or a Record of Survey, if any construction will take place within 10ft of the monument. For any questions, please call Mapping at #554-5827	Stone or Concrete Monument		
FULTON ST						
	FRANKLIN ST	Intersection	Conflict with existing Street Use Permit.	12B-0106	Refer to Agent - Refer to Agent	
	FRANKLIN ST	Intersection	Conflict with existing Street Use Permit.	12B-0107	Refer to Agent - Refer to Agent	
	FRANKLIN ST	Intersection	Conflict with existing Street Use Permit.	12B-0111	Refer to Agent - Refer to Agent	
	FRANKLIN ST	Intersection	Conflict with existing Street Use Permit.	12B-0119	Refer to Agent - Refer to Agent	
	FRANKLIN ST	Intersection	Conflict with existing Street Use Permit.	12B-0122	Refer to Agent - Refer to Agent	
	FRANKLIN ST	Intersection	Conflict with existing Street Use Permit.	12B-0124	Refer to Agent - Refer to Agent	

Street Name	From St	To St	Message	Job	Contact	Dates
	FRANKLIN ST	Intersection	Conflict with existing Street Use Permit.	12B-0131	Refer to Agent - Refer to Agent	
	FRANKLIN ST	Intersection	Conflict with existing Street Use Permit.	13B-0009	Refer to Agent - Refer to Agent	
	FRANKLIN ST	Intersection	Conflict with existing Street Use Permit.	13B-0017	Refer to Agent - Refer to Agent	
	FRANKLIN ST	Intersection	Conflict with existing Street Use Permit.	13B-0037	Refer to Agent - Refer to Agent	
	FRANKLIN ST	Intersection	Conflict with existing Street Use Permit.	13B-0040	Refer to Agent - Refer to Agent	
	FRANKLIN ST	Intersection	Conflict with existing Street Use Permit.	13B-0041	Refer to Agent - Refer to Agent	
	FRANKLIN ST	GOUGH ST -	Banners are allowed on this street	N/A		
	FRANKLIN ST	GOUGH ST -	Caltrans Jurisdiction call (510) 286-4424.	N/A		
	FRANKLIN ST	GOUGH ST -	DPT Blue Book Traffic Restriction. Time of day during which lanes must be kept clear: NORTH 7AM - 9AM 3PM - 7PM MONDAY THROUGH FRIDAY // SOUTH 7AM - 9AM 3PM - 7PM MONDAY THROUGH FRIDAY	N/A		
	FRANKLIN ST	Intersection	Please refer to Figure 12 of Section 9.4(A) of the DPW Order No. 171,442 for special conditions for excavation in the vicinity of AWSS.	N/A		
	FRANKLIN ST	Intersection	Under G095 requirement, Contractor shall contact Muni Overhead Line Division of any work 10 feet in horizontal or vertical direction of overhead lines. Contact: Tim Lipps @ (415) 554-9227	N/A		
	FRANKLIN ST	Intersection	Proposed Paving.	PAVING	Au Bui -	Aug 12 2013-Mar 28 2014
	FRANKLIN ST	Intersection	Proposed Paving.	PAVING	Au Bui -	Jul 10 2013-Mar 28 2014
	FRANKLIN ST	Intersection	Proposed Excavation.	SF DPW IDC - Streets & Highways	Au Bui -	Aug 12 2013-Mar 28 2014
	FRANKLIN ST	Intersection	Proposed Excavation.	SF DPW IDC - Streets & Highways	Au Bui -	Jul 10 2013-Mar 28 2014
	FRANKLIN ST	Intersection	Proposed Excavation.	SF MTA SS - Transportation Engineering (Capital)	Cathal Hennessy -	Feb 1 2013-Dec 1 2013
	FRANKLIN ST	Intersection	Proposed Excavation.	SF Planning	Adam Varat -	Jan 1 2020-Dec 31 2020
GEARY BLVD						
	GEARY ST \ VAN NESS AVE	FRANKLIN ST -	Conflict with existing Street Use Permit.	11B-0098	Refer to Agent - Refer to Agent	
	GEARY ST \ VAN NESS AVE	FRANKLIN ST -	Conflict with existing Street Use Permit.	12B-0023	Refer to Agent - Refer to Agent	
	GEARY ST \ VAN NESS AVE	FRANKLIN ST -	Conflict with existing Street Use Permit.	12B-0025	Refer to Agent - Refer to Agent	
	FRANKLIN ST	Intersection	Conflict with existing Street Use Permit.	12B-0033	Refer to Agent - Refer to Agent	
	FRANKLIN ST	Intersection	Conflict with existing Street Use Permit.	12B-0043	Refer to Agent - Refer to Agent	

Street Name	From St	To St	Message	Job	Contact	Dates
	FRANKLIN ST	Intersection	Conflict with existing Street Use Permit.	12B-0080	Refer to Agent - Refer to Agent	
	FRANKLIN ST	Intersection	Conflict with existing Street Use Permit.	12B-0090	Refer to Agent - Refer to Agent	
	FRANKLIN ST	Intersection	Conflict with existing Street Use Permit.	12B-0104	Refer to Agent - Refer to Agent	
	GEARY ST \ VAN NESS AVE	FRANKLIN ST -	Conflict with existing Street Use Permit.	12B-0104	Refer to Agent - Refer to Agent	
	FRANKLIN ST	Intersection	Conflict with existing Street Use Permit.	12B-0107	Refer to Agent - Refer to Agent	
	FRANKLIN ST	Intersection	Conflict with existing Street Use Permit.	12B-0111	Refer to Agent - Refer to Agent	
	FRANKLIN ST	Intersection	Conflict with existing Street Use Permit.	12B-0119	Refer to Agent - Refer to Agent	
	FRANKLIN ST	Intersection	Conflict with existing Street Use Permit.	12B-0122	Refer to Agent - Refer to Agent	
	FRANKLIN ST	Intersection	Conflict with existing Street Use Permit.	12B-0124	Refer to Agent - Refer to Agent	
	FRANKLIN ST	Intersection	Conflict with existing Street Use Permit.	12B-0127	Refer to Agent - Refer to Agent	
	FRANKLIN ST	Intersection	Conflict with existing Street Use Permit.	12B-0131	Refer to Agent - Refer to Agent	
	FRANKLIN ST	Intersection	Conflict with existing Street Use Permit.	13B-0009	Refer to Agent - Refer to Agent	
	FRANKLIN ST	Intersection	Conflict with existing Street Use Permit.	13B-0012	Refer to Agent - Refer to Agent	
	FRANKLIN ST	Intersection	Conflict with existing Street Use Permit.	13B-0017	Refer to Agent - Refer to Agent	
	GEARY ST \ VAN NESS AVE	FRANKLIN ST -	Conflict with existing Street Use Permit.	13B-0034	Refer to Agent - Refer to Agent	
	GEARY ST \ VAN NESS AVE	FRANKLIN ST -	Conflict with existing Street Use Permit.	13B-0035	Refer to Agent - Refer to Agent	
	FRANKLIN ST	Intersection	Conflict with existing Street Use Permit.	13B-0040	Refer to Agent - Refer to Agent	
	FRANKLIN ST	Intersection	Conflict with existing Street Use Permit.	13B-0045	Refer to Agent - Refer to Agent	
	FRANKLIN ST	Intersection	Please refer to Figure 12 of Section 9.4(A) of the DPW Order No. 171,442 for special conditions for excavation in the vicinity of AWSS.	N/A		
	FRANKLIN ST	Intersection	Red light photo enforcement equipment located near intersection. Excavating parties are responsible for any damage to these facilities incurred by their excavation activity. For more information, contact David Valle-Schwenk of DPT at 415-554-2366.	N/A		
	GEARY ST \ VAN NESS AVE	FRANKLIN ST -	DPT Blue Book Traffic Restriction. Time of day during which lanes must be kept clear: NORTH 7AM - 9AM 3PM - 7PM MONDAY THROUGH FRIDAY // SOUTH 7AM - 9AM 3PM - 7PM MONDAY THROUGH FRIDAY	N/A		
	GEARY ST \ VAN NESS AVE	FRANKLIN ST -	Please refer to Figure 12 of Section 9.4(A) of the DPW Order No. 171,442 for special conditions for excavation in the vicinity of AWSS.	N/A		

Street Name	From St	To St	Message	Job	Contact	Dates
	GEARY ST \ VAN NESS AVE	FRANKLIN ST -	Red light photo enforcement equipment located near intersection. Excavating parties are responsible for any damage to these facilities incurred by their excavation activity. For more information, contact David Valle-Schwenk of DPT at 415-554-2366.	N/A		
	FRANKLIN ST	Intersection	Proposed Paving.	PAVING	Au Bui -	Aug 12 2013-Mar 28 2014
	FRANKLIN ST	Intersection	Proposed Paving.	PAVING	Au Bui -	Jul 10 2013-Mar 28 2014
	GEARY ST \ VAN NESS AVE	FRANKLIN ST -	Proposed Excavation.	PG&E	Mark Jackanich -	Mar 11 2013-Aug 3 2015
	FRANKLIN ST	Intersection	Proposed Excavation.	SF DPW IDC - Streets & Highways	Au Bui -	Aug 12 2013-Mar 28 2014
	FRANKLIN ST	Intersection	Proposed Excavation.	SF DPW IDC - Streets & Highways	Au Bui -	Jul 10 2013-Mar 28 2014
	FRANKLIN ST	Intersection	Proposed Excavation.	SF MTA Capital Programs and Costruction	Darton Ito -	Jan 1 2020-Dec 31 2020
	GEARY ST \ VAN NESS AVE	FRANKLIN ST -	Proposed Excavation.	SF MTA Capital Programs and Costruction	Darton Ito -	Jan 1 2020-Dec 31 2020
	FRANKLIN ST	Intersection	Proposed Excavation.	SF MTA Capital Programs and Costruction	Darton Ito -	Jan 1 2020-Dec 31 2020
	GEARY ST \ VAN NESS AVE	FRANKLIN ST -	Proposed Excavation.	SF MTA Capital Programs and Costruction	Darton Ito -	Jan 1 2020-Dec 31 2020
	FRANKLIN ST	Intersection	Proposed Excavation.	SF MTA SS - Transportation Engineering (Capital)	Cathal Hennessy -	Feb 1 2013-Dec 1 2013
GOLDEN GATE AVE						
	FRANKLIN ST	Intersection	Conflict with existing Street Use Permit.	12B-0033	Refer to Agent - Refer to Agent	
	FRANKLIN ST	Intersection	Conflict with existing Street Use Permit.	12B-0049	Refer to Agent - Refer to Agent	
	FRANKLIN ST	Intersection	Conflict with existing Street Use Permit.	12B-0065	Refer to Agent - Refer to Agent	
	FRANKLIN ST	Intersection	Conflict with existing Street Use Permit.	12B-0090	Refer to Agent - Refer to Agent	
	FRANKLIN ST	Intersection	Conflict with existing Street Use Permit.	12B-0106	Refer to Agent - Refer to Agent	
	FRANKLIN ST	Intersection	Conflict with existing Street Use Permit.	12B-0107	Refer to Agent - Refer to Agent	
	FRANKLIN ST	Intersection	Conflict with existing Street Use Permit.	12B-0111	Refer to Agent - Refer to Agent	
	FRANKLIN ST	Intersection	Conflict with existing Street Use Permit.	12B-0119	Refer to Agent - Refer to Agent	
	FRANKLIN ST	Intersection	Conflict with existing Street Use Permit.	12B-0122	Refer to Agent - Refer to Agent	
	FRANKLIN ST	Intersection	Conflict with existing Street Use Permit.	12B-0124	Refer to Agent - Refer to Agent	

Street Name	From St	To St	Message	Job	Contact	Dates
	FRANKLIN ST	Intersection	Conflict with existing Street Use Permit.	12B-0131	Refer to Agent - Refer to Agent	
	FRANKLIN ST	Intersection	Conflict with existing Street Use Permit.	13B-0009	Refer to Agent - Refer to Agent	
	FRANKLIN ST	Intersection	Conflict with existing Street Use Permit.	13B-0017	Refer to Agent - Refer to Agent	
	FRANKLIN ST	Intersection	Conflict with existing Street Use Permit.	13B-0037	Refer to Agent - Refer to Agent	
	FRANKLIN ST	Intersection	Conflict with existing Street Use Permit.	13B-0040	Refer to Agent - Refer to Agent	
	FRANKLIN ST	Intersection	Conflict with existing Street Use Permit.	13B-0041	Refer to Agent - Refer to Agent	
	FRANKLIN ST	Intersection	Please refer to Figure 12 of Section 9.4(A) of the DPW Order No. 171,442 for special conditions for excavation in the vicinity of AWSS.	N/A		
	FRANKLIN ST	Intersection	Proposed Paving.	PAVING	Au Bui -	Aug 12 2013-Mar 28 2014
	FRANKLIN ST	Intersection	Proposed Paving.	PAVING	Au Bui -	Jul 10 2013-Mar 28 2014
	FRANKLIN ST	Intersection	Proposed Excavation.	SF MTA Capital Programs and Costruction	Darton Ito -	Jan 1 2020-Dec 31 2020
	FRANKLIN ST	Intersection	Proposed Excavation.	SF MTA SS - Transportatio n Engineering (Capital)	Cathal Hennessy -	Feb 1 2013-Dec 1 2013
	FRANKLIN ST	Intersection	Proposed Excavation.	SF Planning	Adam Varat -	Jan 1 2020-Dec 31 2020
GOUGH ST						
	ELM ST	TURK ST -	Conflict with existing Street Use Permit.	12B-0020	Refer to Agent - Refer to Agent	
	GROVE ST	FULTON ST -	Conflict with existing Street Use Permit.	12B-0020	Refer to Agent - Refer to Agent	
	GROVE ST	FULTON ST -	Conflict with existing Street Use Permit.	12B-0026	Refer to Agent - Refer to Agent	
	ELM ST	TURK ST -	Conflict with existing Street Use Permit.	12B-0033	Refer to Agent - Refer to Agent	
	GROVE ST	FULTON ST -	Conflict with existing Street Use Permit.	12B-0033	Refer to Agent - Refer to Agent	
	ELM ST	TURK ST -	Conflict with existing Street Use Permit.	12B-0040	Refer to Agent - Refer to Agent	
	GROVE ST	FULTON ST -	Conflict with existing Street Use Permit.	12B-0040	Refer to Agent - Refer to Agent	
	ELM ST	TURK ST -	Conflict with existing Street Use Permit.	12B-0049	Refer to Agent - Refer to Agent	
	GROVE ST	FULTON ST -	Conflict with existing Street Use Permit.	12B-0049	Refer to Agent - Refer to Agent	
	ELM ST	TURK ST -	Conflict with existing Street Use Permit.	12B-0056	Refer to Agent - Refer to Agent	
	GROVE ST	FULTON ST -	Conflict with existing Street Use Permit.	12B-0056	Refer to Agent - Refer to Agent	
	ELM ST	TURK ST -	Conflict with existing Street Use Permit.	12B-0059	Refer to Agent - Refer to Agent	
	GROVE ST	FULTON ST -	Conflict with existing Street Use Permit.	12B-0059	Refer to Agent - Refer to Agent	
	ELM ST	TURK ST -	Conflict with existing Street Use Permit.	12B-0065	Refer to Agent - Refer to Agent	
	GROVE ST	FULTON ST -	Conflict with existing Street Use Permit.	12B-0065	Refer to Agent - Refer to Agent	

"IMPROVING THE QUALITY OF LIFE IN SAN FRANCISCO" We are dedicated individuals committed to teamwork, customer service and continuous improvement in partnership with the community.

Customer Service

Teamwork

Continuous Improvement

Street Name	From St	To St	Message	Job	Contact	Dates
	TURK ST	Intersection	Conflict with existing Street Use Permit.	12B-0065	Refer to Agent - Refer to Agent	
	GROVE ST	FULTON ST -	Conflict with existing Street Use Permit.	12B-0069	Refer to Agent - Refer to Agent	
	ELM ST	TURK ST -	Conflict with existing Street Use Permit.	12B-0097	Refer to Agent - Refer to Agent	
	GROVE ST	FULTON ST -	Conflict with existing Street Use Permit.	12B-0097	Refer to Agent - Refer to Agent	
	ELM ST	TURK ST -	Conflict with existing Street Use Permit.	12B-0106	Refer to Agent - Refer to Agent	
	GROVE ST	FULTON ST -	Conflict with existing Street Use Permit.	12B-0106	Refer to Agent - Refer to Agent	
	TURK ST	Intersection	Conflict with existing Street Use Permit.	12B-0106	Refer to Agent - Refer to Agent	
	ELM ST	TURK ST -	Conflict with existing Street Use Permit.	12B-0107	Refer to Agent - Refer to Agent	
	GROVE ST	FULTON ST -	Conflict with existing Street Use Permit.	12B-0107	Refer to Agent - Refer to Agent	
	TURK ST	Intersection	Conflict with existing Street Use Permit.	12B-0107	Refer to Agent - Refer to Agent	
	ELM ST	TURK ST -	Conflict with existing Street Use Permit.	12B-0111	Refer to Agent - Refer to Agent	
	GROVE ST	FULTON ST -	Conflict with existing Street Use Permit.	12B-0111	Refer to Agent - Refer to Agent	
	TURK ST	Intersection	Conflict with existing Street Use Permit.	12B-0111	Refer to Agent - Refer to Agent	
	ELM ST	TURK ST -	Conflict with existing Street Use Permit.	12B-0116	Refer to Agent - Refer to Agent	
	GROVE ST	FULTON ST -	Conflict with existing Street Use Permit.	12B-0116	Refer to Agent - Refer to Agent	
	ELM ST	TURK ST -	Conflict with existing Street Use Permit.	12B-0117	Refer to Agent - Refer to Agent	
	GROVE ST	FULTON ST -	Conflict with existing Street Use Permit.	12B-0117	Refer to Agent - Refer to Agent	
	ELM ST	TURK ST -	Conflict with existing Street Use Permit.	12B-0118	Refer to Agent - Refer to Agent	
	GROVE ST	FULTON ST -	Conflict with existing Street Use Permit.	12B-0118	Refer to Agent - Refer to Agent	
	ELM ST	TURK ST -	Conflict with existing Street Use Permit.	12B-0119	Refer to Agent - Refer to Agent	
	GROVE ST	FULTON ST -	Conflict with existing Street Use Permit.	12B-0119	Refer to Agent - Refer to Agent	
	TURK ST	Intersection	Conflict with existing Street Use Permit.	12B-0119	Refer to Agent - Refer to Agent	
	ELM ST	TURK ST -	Conflict with existing Street Use Permit.	12B-0122	Refer to Agent - Refer to Agent	
	GROVE ST	FULTON ST -	Conflict with existing Street Use Permit.	12B-0122	Refer to Agent - Refer to Agent	
	TURK ST	Intersection	Conflict with existing Street Use Permit.	12B-0122	Refer to Agent - Refer to Agent	
	ELM ST	TURK ST -	Conflict with existing Street Use Permit.	12B-0124	Refer to Agent - Refer to Agent	
	GROVE ST	FULTON ST -	Conflict with existing Street Use Permit.	12B-0124	Refer to Agent - Refer to Agent	
	TURK ST	Intersection	Conflict with existing Street Use Permit.	12B-0124	Refer to Agent - Refer to Agent	
	ELM ST	TURK ST -	Conflict with existing Street Use Permit.	12B-0131	Refer to Agent - Refer to Agent	

Street Name	From St	To St	Message	Job	Contact	Dates
	GROVE ST	FULTON ST -	Conflict with existing Street Use Permit.	12B-0131	Refer to Agent - Refer to Agent	
	TURK ST	Intersection	Conflict with existing Street Use Permit.	12B-0131	Refer to Agent - Refer to Agent	
	ELM ST	TURK ST -	Conflict with existing Street Use Permit.	13B-0009	Refer to Agent - Refer to Agent	
	GROVE ST	FULTON ST -	Conflict with existing Street Use Permit.	13B-0009	Refer to Agent - Refer to Agent	
	TURK ST	Intersection	Conflict with existing Street Use Permit.	13B-0009	Refer to Agent - Refer to Agent	
	ELM ST	TURK ST -	Conflict with existing Street Use Permit.	13B-0017	Refer to Agent - Refer to Agent	
	GROVE ST	FULTON ST -	Conflict with existing Street Use Permit.	13B-0017	Refer to Agent - Refer to Agent	
	TURK ST	Intersection	Conflict with existing Street Use Permit.	13B-0017	Refer to Agent - Refer to Agent	
	ELM ST	TURK ST -	Conflict with existing Street Use Permit.	13B-0037	Refer to Agent - Refer to Agent	
	GROVE ST	FULTON ST -	Conflict with existing Street Use Permit.	13B-0037	Refer to Agent - Refer to Agent	
	TURK ST	Intersection	Conflict with existing Street Use Permit.	13B-0037	Refer to Agent - Refer to Agent	
	ELM ST	TURK ST -	Conflict with existing Street Use Permit.	13B-0040	Refer to Agent - Refer to Agent	
	GROVE ST	FULTON ST -	Conflict with existing Street Use Permit.	13B-0040	Refer to Agent - Refer to Agent	
	TURK ST	Intersection	Conflict with existing Street Use Permit.	13B-0040	Refer to Agent - Refer to Agent	
	ELM ST	TURK ST -	Conflict with existing Street Use Permit.	13B-0041	Refer to Agent - Refer to Agent	
	GROVE ST	FULTON ST -	Conflict with existing Street Use Permit.	13B-0041	Refer to Agent - Refer to Agent	
	TURK ST	Intersection	Conflict with existing Street Use Permit.	13B-0041	Refer to Agent - Refer to Agent	
	ELM ST	TURK ST -	Banners are allowed on this street	N/A		
	ELM ST	TURK ST -	DPT Blue Book Traffic Restriction. Time of day during which lanes must be kept clear: EAST 7AM - 9AM 3PM - 7PM MONDAY THROUGH FRIDAY // WEST 7AM - 9AM 3PM - 7PM MONDAY THROUGH FRIDAY	N/A		
	GROVE ST	FULTON ST -	Banners are allowed on this street	N/A		
	GROVE ST	FULTON ST -	Caltrans Jurisdiction call (510) 286-4424.	N/A		
	GROVE ST	FULTON ST -	DPT Blue Book Traffic Restriction. Time of day during which lanes must be kept clear: EAST 7AM - 9AM 3PM - 7PM MONDAY THROUGH FRIDAY // WEST 7AM - 9AM 3PM - 7PM MONDAY THROUGH FRIDAY	N/A		
	GROVE ST	FULTON ST -	Please refer to Figure 12 of Section 9.4(A) of the DPW Order No. 171,442 for special conditions for excavation in the vicinity of AWSS.	N/A		

Street Name	From St	To St	Message	Job	Contact	Dates
	TURK ST	Intersection	Construction work on 1000 block of Turk Street must be coordinated with: Emergency Services (911). Please contact Darnisha Wright at (415) 558-3803 at least 2 weeks prior to start of construction.	N/A		Jan 1 2004-
	TURK ST	Intersection	This block has been designated as a detour route for the Central Freeway Replacement Project. Special requirements may apply. Please contact Cathal Hennessy of DPT at 554-2338 for more details.	N/A	Manito Velasco - (415) 554-2338	
	ELM ST	TURK ST -	Proposed Paving.	PAVING	Au Bui -	Jan 15 2014-Nov 17 2014
	GROVE ST	FULTON ST -	Proposed Paving.	PAVING	Au Bui -	Jan 15 2014-Nov 17 2014
	TURK ST	Intersection	Proposed Paving.	PAVING	Au Bui -	Jan 15 2014-Nov 17 2014
	ELM ST	TURK ST -	Proposed Paving.	PAVING	Au Bui -	Jan 15 2014-Nov 17 2014
	GROVE ST	FULTON ST -	Proposed Paving.	PAVING	Au Bui -	Jan 15 2014-Nov 17 2014
	TURK ST	Intersection	Proposed Paving.	PAVING	Au Bui -	Jan 15 2014-Nov 17 2014
	TURK ST	Intersection	Proposed Excavation.	SF DPW IDC - Streets & Highways	Au Bui -	Jan 15 2014-Nov 17 2014
	TURK ST	Intersection	Proposed Excavation.	SF DPW IDC - Streets & Highways	Au Bui -	Jan 15 2014-Nov 17 2014
	ELM ST	TURK ST -	Proposed Excavation.	SF DPW IDC - Streets & Highways	Au Bui -	Jan 15 2014-Nov 17 2014
	GROVE ST	FULTON ST -	Proposed Excavation.	SF DPW IDC - Streets & Highways	Au Bui -	Jan 15 2014-Nov 17 2014
	TURK ST	Intersection	Proposed Excavation.	SF DPW IDC - Streets & Highways	Au Bui -	Jan 15 2014-Nov 17 2014
	TURK ST	Intersection	Proposed Excavation.	SF DPW IDC - Streets & Highways	Au Bui -	Jan 15 2014-Nov 17 2014
	TURK ST	Intersection	Proposed Excavation.	SF MTA SS - Transportation Engineering (Capital)	Cathal Hennessy -	Feb 1 2013-Dec 1 2013
	ELM ST	TURK ST -	Proposed Excavation.	SF Planning	Adam Varat -	Jan 1 2020-Dec 31 2020
	GROVE ST	FULTON ST -	Proposed Excavation.	SF Planning	Adam Varat -	Jan 1 2020-Dec 31 2020
	TURK ST	Intersection	Proposed Excavation.	SF Planning	Adam Varat -	Jan 1 2020-Dec 31 2020
GROVE ST						
	FRANKLIN ST	Intersection	Conflict with existing Street Use Permit.	12B-0033	Refer to Agent - Refer to Agent	
	FRANKLIN ST	Intersection	Conflict with existing Street Use Permit.	12B-0036	Refer to Agent - Refer to Agent	
	FRANKLIN ST	Intersection	Conflict with existing Street Use Permit.	12B-0040	Refer to Agent - Refer to Agent	
	FRANKLIN ST	Intersection	Conflict with existing Street Use Permit.	12B-0051	Refer to Agent - Refer to Agent	
	FRANKLIN ST	Intersection	Conflict with existing Street Use Permit.	12B-0059	Refer to Agent - Refer to Agent	
	FRANKLIN ST	Intersection	Conflict with existing Street Use Permit.	12B-0067	Refer to Agent - Refer to Agent	

Street Name	From St	To St	Message	Job	Contact	Dates
	FRANKLIN ST	Intersection	Conflict with existing Street Use Permit.	12B-0106	Refer to Agent - Refer to Agent	
	FRANKLIN ST	Intersection	Conflict with existing Street Use Permit.	12B-0107	Refer to Agent - Refer to Agent	
	FRANKLIN ST	Intersection	Conflict with existing Street Use Permit.	12B-0111	Refer to Agent - Refer to Agent	
	FRANKLIN ST	Intersection	Conflict with existing Street Use Permit.	12B-0112	Refer to Agent - Refer to Agent	
	FRANKLIN ST	Intersection	Conflict with existing Street Use Permit.	12B-0116	Refer to Agent - Refer to Agent	
	FRANKLIN ST	Intersection	Conflict with existing Street Use Permit.	12B-0119	Refer to Agent - Refer to Agent	
	FRANKLIN ST	Intersection	Conflict with existing Street Use Permit.	12B-0122	Refer to Agent - Refer to Agent	
	FRANKLIN ST	Intersection	Conflict with existing Street Use Permit.	12B-0124	Refer to Agent - Refer to Agent	
	FRANKLIN ST	Intersection	Conflict with existing Street Use Permit.	12B-0131	Refer to Agent - Refer to Agent	
	FRANKLIN ST	Intersection	Conflict with existing Street Use Permit.	13B-0009	Refer to Agent - Refer to Agent	
	FRANKLIN ST	Intersection	Conflict with existing Street Use Permit.	13B-0017	Refer to Agent - Refer to Agent	
	FRANKLIN ST	Intersection	Conflict with existing Street Use Permit.	13B-0037	Refer to Agent - Refer to Agent	
	FRANKLIN ST	Intersection	Conflict with existing Street Use Permit.	13B-0039	Refer to Agent - Refer to Agent	
	FRANKLIN ST	Intersection	Conflict with existing Street Use Permit.	13B-0040	Refer to Agent - Refer to Agent	
	FRANKLIN ST	Intersection	Conflict with existing Street Use Permit.	13B-0041	Refer to Agent - Refer to Agent	
	FRANKLIN ST	Intersection	Blocks with Bicycle Route designations require special attention. For details see Section 10 of DPT's Blue Book and Section 6.3 of DPW's Order No. 171.442.	N/A		
	FRANKLIN ST	Intersection	Please refer to Figure 12 of Section 9.4(A) of the DPW Order No. 171,442 for special conditions for excavation in the vicinity of AWSS.	N/A		
	FRANKLIN ST	Intersection	Under G095 requirement, Contractor shall contact Muni Overhead Line Division of any work 10 feet in horizontal or vertical direction of overhead lines. Contact: Tim Lipps @ (415) 554-9227	N/A		
	FRANKLIN ST	Intersection	Proposed Paving.	PAVING	Au Bui -	Aug 12 2013-Mar 28 2014
	FRANKLIN ST	Intersection	Proposed Paving.	PAVING	Au Bui -	Jul 10 2013-Mar 28 2014
	FRANKLIN ST	Intersection	Proposed Excavation.	SF DPW IDC - Streets & Highways	Au Bui -	Aug 12 2013-Mar 28 2014
	FRANKLIN ST	Intersection	Proposed Excavation.	SF DPW IDC - Streets & Highways	Au Bui -	Jul 10 2013-Mar 28 2014
	FRANKLIN ST	Intersection	Proposed Excavation.	SF MTA SS - Transportation Engineering (Capital)	Cathal Hennessy -	Feb 1 2013-Dec 1 2013
	FRANKLIN ST	Intersection	Proposed Excavation.	SF Planning	Adam Varat -	Jan 1 2020-Dec 31 2020

"IMPROVING THE QUALITY OF LIFE IN SAN FRANCISCO" We are dedicated individuals committed to teamwork, customer service and continuous improvement in partnership with the community.

Customer Service

Teamwork

Continuous Improvement

Street Name	From St	To St	Message	Job	Contact	Dates
	FRANKLIN ST	Intersection	Proposed Excavation.	SF Planning	Adam Varat -	Jan 1 2020-Dec 31 2020
HAYES ST						
	VAN NESS AVE	FRANKLIN ST -	Conflict with existing Street Use Permit.	12B-0006	Refer to Agent - Refer to Agent	
	VAN NESS AVE	FRANKLIN ST -	Conflict with existing Street Use Permit.	12B-0018	Refer to Agent - Refer to Agent	
	VAN NESS AVE	FRANKLIN ST -	Conflict with existing Street Use Permit.	12B-0023	Refer to Agent - Refer to Agent	
	VAN NESS AVE	FRANKLIN ST -	Conflict with existing Street Use Permit.	12B-0025	Refer to Agent - Refer to Agent	
	FRANKLIN ST	Intersection	Conflict with existing Street Use Permit.	12B-0026	Refer to Agent - Refer to Agent	
	VAN NESS AVE	FRANKLIN ST -	Conflict with existing Street Use Permit.	12B-0029	Refer to Agent - Refer to Agent	
	VAN NESS AVE	FRANKLIN ST -	Conflict with existing Street Use Permit.	12B-0031	Refer to Agent - Refer to Agent	
	VAN NESS AVE	FRANKLIN ST -	Conflict with existing Street Use Permit.	12B-0051	Refer to Agent - Refer to Agent	
	VAN NESS AVE	FRANKLIN ST -	Conflict with existing Street Use Permit.	12B-0052	Refer to Agent - Refer to Agent	
	FRANKLIN ST	Intersection	Conflict with existing Street Use Permit.	12B-0056	Refer to Agent - Refer to Agent	
	VAN NESS AVE	FRANKLIN ST -	Conflict with existing Street Use Permit.	12B-0067	Refer to Agent - Refer to Agent	
	VAN NESS AVE	FRANKLIN ST -	Conflict with existing Street Use Permit.	12B-0090	Refer to Agent - Refer to Agent	
	VAN NESS AVE	FRANKLIN ST -	Conflict with existing Street Use Permit.	12B-0093	Refer to Agent - Refer to Agent	
	FRANKLIN ST	Intersection	Conflict with existing Street Use Permit.	12B-0107	Refer to Agent - Refer to Agent	
	FRANKLIN ST	Intersection	Conflict with existing Street Use Permit.	12B-0111	Refer to Agent - Refer to Agent	
	FRANKLIN ST	Intersection	Conflict with existing Street Use Permit.	12B-0112	Refer to Agent - Refer to Agent	
	VAN NESS AVE	FRANKLIN ST -	Conflict with existing Street Use Permit.	12B-0112	Refer to Agent - Refer to Agent	
	VAN NESS AVE	FRANKLIN ST -	Conflict with existing Street Use Permit.	12B-0116	Refer to Agent - Refer to Agent	
	VAN NESS AVE	FRANKLIN ST -	Conflict with existing Street Use Permit.	12B-0117	Refer to Agent - Refer to Agent	
	FRANKLIN ST	Intersection	Conflict with existing Street Use Permit.	12B-0119	Refer to Agent - Refer to Agent	
	VAN NESS AVE	FRANKLIN ST -	Conflict with existing Street Use Permit.	12B-0119	Refer to Agent - Refer to Agent	
	FRANKLIN ST	Intersection	Conflict with existing Street Use Permit.	12B-0122	Refer to Agent - Refer to Agent	
	FRANKLIN ST	Intersection	Conflict with existing Street Use Permit.	12B-0124	Refer to Agent - Refer to Agent	
	VAN NESS AVE	FRANKLIN ST -	Conflict with existing Street Use Permit.	12B-0124	Refer to Agent - Refer to Agent	
	FRANKLIN ST	Intersection	Conflict with existing Street Use Permit.	12B-0131	Refer to Agent - Refer to Agent	
	VAN NESS AVE	FRANKLIN ST -	Conflict with existing Street Use Permit.	12B-0131	Refer to Agent - Refer to Agent	
	FRANKLIN ST	Intersection	Conflict with existing Street Use Permit.	12TS-0138	Jana Lord 510-446-7234 - Jana Lord 510-446-7234	

Street Name	From St	To St	Message	Job	Contact	Dates
	FRANKLIN ST	Intersection	Conflict with existing Street Use Permit.	13B-0009	Refer to Agent - Refer to Agent	
	FRANKLIN ST	Intersection	Conflict with existing Street Use Permit.	13B-0017	Refer to Agent - Refer to Agent	
	VAN NESS AVE	FRANKLIN ST -	Conflict with existing Street Use Permit.	13B-0017	Refer to Agent - Refer to Agent	
	FRANKLIN ST	Intersection	Conflict with existing Street Use Permit.	13B-0020	Refer to Agent - Refer to Agent	
	VAN NESS AVE	FRANKLIN ST -	Conflict with existing Street Use Permit.	13B-0020	Refer to Agent - Refer to Agent	
	VAN NESS AVE	FRANKLIN ST -	Conflict with existing Street Use Permit.	13B-0021	Refer to Agent - Refer to Agent	
	VAN NESS AVE	FRANKLIN ST -	Conflict with existing Street Use Permit.	13B-0034	Refer to Agent - Refer to Agent	
	VAN NESS AVE	FRANKLIN ST -	Conflict with existing Street Use Permit.	13B-0035	Refer to Agent - Refer to Agent	
	FRANKLIN ST	Intersection	Conflict with existing Street Use Permit.	13B-0039	Refer to Agent - Refer to Agent	
	VAN NESS AVE	FRANKLIN ST -	Conflict with existing Street Use Permit.	13B-0039	Refer to Agent - Refer to Agent	
	FRANKLIN ST	Intersection	Conflict with existing Street Use Permit.	13B-0040	Refer to Agent - Refer to Agent	
	FRANKLIN ST	Intersection	Please refer to Figure 12 of Section 9.4(A) of the DPW Order No. 171,442 for special conditions for excavation in the vicinity of AWSS.	N/A		
	FRANKLIN ST	Intersection	Under G095 requirement, Contractor shall contact Muni Overhead Line Division of any work 10 feet in horizontal or vertical direction of overhead lines. Contact: Tim Lipps @ (415) 554-9227	N/A		
	VAN NESS AVE	FRANKLIN ST -	Banners are allowed on this street	N/A		
	VAN NESS AVE	FRANKLIN ST -	DPT Blue Book Traffic Restriction. Time of day during which lanes must be kept clear: NORTH 7AM - 7PM EVERYDAY // SOUTH 7AM - 7PM EVERYDAY	N/A		
	VAN NESS AVE	FRANKLIN ST -	Under G095 requirement, Contractor shall contact Muni Overhead Line Division of any work 10 feet in horizontal or vertical direction of overhead lines. Contact: Tim Lipps @ (415) 554-9227	N/A		
	FRANKLIN ST	Intersection	This block has been designated as a detour route for the Central Freeway Replacement Project. Special requirements may apply. Please contact Cathal Hennessy of DPT at 554-2338 for more details.	N/A	Manito Velasco - (415) 554-2338	
	VAN NESS AVE	FRANKLIN ST -	This block has been designated as a detour route for the Central Freeway Replacement Project. Special requirements may apply. Please contact Cathal Hennessy of DPT at 554-2338 for more details.	N/A	Manito Velasco - (415) 554-2338	

Street Name	From St	To St	Message	Job	Contact	Dates
	FRANKLIN ST	Intersection	Proposed Paving.	PAVING	Richard Lee -	Sep 1 2014-May 23 2015
	VAN NESS AVE	FRANKLIN ST -	Proposed Paving.	PAVING	Richard Lee -	Sep 1 2014-May 23 2015
	FRANKLIN ST	Intersection	Proposed Paving.	PAVING	Richard Lee -	Sep 1 2014-Jun 23 2015
	VAN NESS AVE	FRANKLIN ST -	Proposed Paving.	PAVING	Richard Lee -	Sep 1 2014-Jun 23 2015
	FRANKLIN ST	Intersection	Proposed Excavation.	SF DPW IDC - Streets & Highways	Au Bui -	Aug 12 2013-Mar 28 2014
	FRANKLIN ST	Intersection	Proposed Excavation.	SF DPW IDC - Streets & Highways	Au Bui -	Jul 10 2013-Mar 28 2014
	FRANKLIN ST	Intersection	Proposed Excavation.	SF DPW IDC - Streets & Highways	Au Bui -	Aug 12 2013-Mar 28 2014
	FRANKLIN ST	Intersection	Proposed Excavation.	SF DPW IDC - Streets & Highways	Au Bui -	Jul 10 2013-Mar 28 2014
	FRANKLIN ST	Intersection	Proposed Excavation.	SF MTA SS - Transportation Engineering (Capital)	Cathal Hennessy -	Feb 1 2013-Dec 1 2013
	FRANKLIN ST	Intersection	Proposed Excavation.	SF Planning	Adam Varat -	Jan 1 2020-Dec 31 2020
	FRANKLIN ST	Intersection	Proposed Excavation.	SF Planning	Adam Varat -	Jan 1 2020-Dec 31 2020
	FRANKLIN ST	Intersection	Proposed Excavation.	SF Planning	Adam Varat -	Jan 1 2020-Dec 31 2020
IVY ST						
	FRANKLIN ST	Intersection	Conflict with existing Street Use Permit.	12B-0107	Refer to Agent - Refer to Agent	
	FRANKLIN ST	Intersection	Conflict with existing Street Use Permit.	12B-0111	Refer to Agent - Refer to Agent	
	FRANKLIN ST	Intersection	Conflict with existing Street Use Permit.	12B-0112	Refer to Agent - Refer to Agent	
	FRANKLIN ST	Intersection	Conflict with existing Street Use Permit.	12B-0119	Refer to Agent - Refer to Agent	
	FRANKLIN ST	Intersection	Conflict with existing Street Use Permit.	12B-0122	Refer to Agent - Refer to Agent	
	FRANKLIN ST	Intersection	Conflict with existing Street Use Permit.	12B-0124	Refer to Agent - Refer to Agent	
	FRANKLIN ST	Intersection	Conflict with existing Street Use Permit.	12B-0131	Refer to Agent - Refer to Agent	
	FRANKLIN ST	Intersection	Conflict with existing Street Use Permit.	13B-0009	Refer to Agent - Refer to Agent	
	FRANKLIN ST	Intersection	Conflict with existing Street Use Permit.	13B-0017	Refer to Agent - Refer to Agent	
	FRANKLIN ST	Intersection	Conflict with existing Street Use Permit.	13B-0039	Refer to Agent - Refer to Agent	
	FRANKLIN ST	Intersection	Conflict with existing Street Use Permit.	13B-0040	Refer to Agent - Refer to Agent	
	FRANKLIN ST	Intersection	Please refer to Figure 12 of Section 9.4(A) of the DPW Order No. 171,442 for special conditions for excavation in the vicinity of AWSS.	N/A		
	FRANKLIN ST	Intersection	Under G095 requirement, Contractor shall contact Muni Overhead Line Division of any work 10 feet in horizontal or vertical direction of overhead lines. Contact: Tim Lipps @ (415) 554-9227	N/A		

Street Name	From St	To St	Message	Job	Contact	Dates
	FRANKLIN ST	Intersection	Proposed Paving.	PAVING	Au Bui -	Aug 12 2013-Mar 28 2014
	FRANKLIN ST	Intersection	Proposed Paving.	PAVING	Au Bui -	Jul 10 2013-Mar 28 2014
	FRANKLIN ST	Intersection	Proposed Excavation.	SF DPW IDC - Streets & Highways	Au Bui -	Aug 12 2013-Mar 28 2014
	FRANKLIN ST	Intersection	Proposed Excavation.	SF DPW IDC - Streets & Highways	Au Bui -	Jul 10 2013-Mar 28 2014
	FRANKLIN ST	Intersection	Proposed Excavation.	SF MTA SS - Transportation Engineering (Capital)	Cathal Hennessy -	Feb 1 2013-Dec 1 2013
	FRANKLIN ST	Intersection	Proposed Excavation.	SF Planning	Adam Varat -	Jan 1 2020-Dec 31 2020
	FRANKLIN ST	Intersection	Proposed Excavation.	SF Planning	Adam Varat -	Jan 1 2020-Dec 31 2020
LARCH ST						
	FRANKLIN ST	Intersection	Conflict with existing Street Use Permit.	12B-0107	Refer to Agent - Refer to Agent	
	FRANKLIN ST	Intersection	Conflict with existing Street Use Permit.	12B-0119	Refer to Agent - Refer to Agent	
	FRANKLIN ST	Intersection	Conflict with existing Street Use Permit.	12B-0122	Refer to Agent - Refer to Agent	
	FRANKLIN ST	Intersection	Conflict with existing Street Use Permit.	12B-0131	Refer to Agent - Refer to Agent	
	FRANKLIN ST	Intersection	Conflict with existing Street Use Permit.	13B-0009	Refer to Agent - Refer to Agent	
	FRANKLIN ST	Intersection	Conflict with existing Street Use Permit.	13B-0017	Refer to Agent - Refer to Agent	
	FRANKLIN ST	Intersection	Conflict with existing Street Use Permit.	13B-0040	Refer to Agent - Refer to Agent	
	FRANKLIN ST	Intersection	Please refer to Figure 12 of Section 9.4(A) of the DPW Order No. 171,442 for special conditions for excavation in the vicinity of AWSS.	N/A		
	FRANKLIN ST	Intersection	Proposed Paving.	PAVING	Au Bui -	Aug 12 2013-Mar 28 2014
	FRANKLIN ST	Intersection	Proposed Paving.	PAVING	Au Bui -	Jul 10 2013-Mar 28 2014
	FRANKLIN ST	Intersection	Proposed Excavation.	SF DPW IDC - Streets & Highways	Au Bui -	Aug 12 2013-Mar 28 2014
	FRANKLIN ST	Intersection	Proposed Excavation.	SF DPW IDC - Streets & Highways	Au Bui -	Jul 10 2013-Mar 28 2014
	FRANKLIN ST	Intersection	Proposed Excavation.	SF MTA SS - Transportation Engineering (Capital)	Cathal Hennessy -	Feb 1 2013-Dec 1 2013
LINDEN ST						
	FRANKLIN ST	Intersection	Conflict with existing Street Use Permit.	12B-0107	Refer to Agent - Refer to Agent	
	FRANKLIN ST	Intersection	Conflict with existing Street Use Permit.	12B-0111	Refer to Agent - Refer to Agent	
	FRANKLIN ST	Intersection	Conflict with existing Street Use Permit.	12B-0119	Refer to Agent - Refer to Agent	
	FRANKLIN ST	Intersection	Conflict with existing Street Use Permit.	12B-0122	Refer to Agent - Refer to Agent	
	FRANKLIN ST	Intersection	Conflict with existing Street Use Permit.	12B-0124	Refer to Agent - Refer to Agent	

Street Name	From St	To St	Message	Job	Contact	Dates
	FRANKLIN ST	Intersection	Conflict with existing Street Use Permit.	12B-0131	Refer to Agent - Refer to Agent	
	FRANKLIN ST	Intersection	Conflict with existing Street Use Permit.	13B-0009	Refer to Agent - Refer to Agent	
	FRANKLIN ST	Intersection	Conflict with existing Street Use Permit.	13B-0017	Refer to Agent - Refer to Agent	
	FRANKLIN ST	Intersection	Conflict with existing Street Use Permit.	13B-0040	Refer to Agent - Refer to Agent	
	FRANKLIN ST	Intersection	Proposed Paving.	PAVING	Au Bui -	Aug 12 2013-Mar 28 2014
	FRANKLIN ST	Intersection	Proposed Paving.	PAVING	Au Bui -	Jul 10 2013-Mar 28 2014
	FRANKLIN ST	Intersection	Proposed Excavation.	SF DPW IDC - Streets & Highways	Au Bui -	Aug 12 2013-Mar 28 2014
	FRANKLIN ST	Intersection	Proposed Excavation.	SF DPW IDC - Streets & Highways	Au Bui -	Jul 10 2013-Mar 28 2014
	FRANKLIN ST	Intersection	Proposed Excavation.	SF MTA SS - Transportation Engineering (Capital)	Cathal Hennessy -	Feb 1 2013-Dec 1 2013
	FRANKLIN ST	Intersection	Proposed Excavation.	SF Planning	Adam Varat -	Jan 1 2020-Dec 31 2020
	FRANKLIN ST	Intersection	Proposed Excavation.	SF Planning	Adam Varat -	Jan 1 2020-Dec 31 2020
MCALLISTER ST						
	FRANKLIN ST	Intersection	Conflict with existing Street Use Permit.	12B-0040	Refer to Agent - Refer to Agent	
	FRANKLIN ST	Intersection	Conflict with existing Street Use Permit.	12B-0052	Refer to Agent - Refer to Agent	
	FRANKLIN ST	Intersection	Conflict with existing Street Use Permit.	12B-0059	Refer to Agent - Refer to Agent	
	FRANKLIN ST	Intersection	Conflict with existing Street Use Permit.	12B-0080	Refer to Agent - Refer to Agent	
	FRANKLIN ST	Intersection	Conflict with existing Street Use Permit.	12B-0093	Refer to Agent - Refer to Agent	
	FRANKLIN ST	Intersection	Conflict with existing Street Use Permit.	12B-0106	Refer to Agent - Refer to Agent	
	FRANKLIN ST	Intersection	Conflict with existing Street Use Permit.	12B-0107	Refer to Agent - Refer to Agent	
	FRANKLIN ST	Intersection	Conflict with existing Street Use Permit.	12B-0111	Refer to Agent - Refer to Agent	
	FRANKLIN ST	Intersection	Conflict with existing Street Use Permit.	12B-0116	Refer to Agent - Refer to Agent	
	FRANKLIN ST	Intersection	Conflict with existing Street Use Permit.	12B-0119	Refer to Agent - Refer to Agent	
	FRANKLIN ST	Intersection	Conflict with existing Street Use Permit.	12B-0122	Refer to Agent - Refer to Agent	
	FRANKLIN ST	Intersection	Conflict with existing Street Use Permit.	12B-0124	Refer to Agent - Refer to Agent	
	FRANKLIN ST	Intersection	Conflict with existing Street Use Permit.	12B-0131	Refer to Agent - Refer to Agent	
	FRANKLIN ST	Intersection	Conflict with existing Street Use Permit.	13B-0009	Refer to Agent - Refer to Agent	
	FRANKLIN ST	Intersection	Conflict with existing Street Use Permit.	13B-0017	Refer to Agent - Refer to Agent	
	FRANKLIN ST	Intersection	Conflict with existing Street Use Permit.	13B-0037	Refer to Agent - Refer to Agent	
	FRANKLIN ST	Intersection	Conflict with existing Street Use Permit.	13B-0040	Refer to Agent - Refer to Agent	

Street Name	From St	To St	Message	Job	Contact	Dates
	FRANKLIN ST	Intersection	Conflict with existing Street Use Permit.	13B-0041	Refer to Agent - Refer to Agent	
	FRANKLIN ST	Intersection	Blocks with Bicycle Route designations require special attention. For details see Section 10 of DPT's Blue Book and Section 6.3 of DPW's Order No. 171.442.	N/A		
	FRANKLIN ST	Intersection	Please refer to Figure 12 of Section 9.4(A) of the DPW Order No. 171,442 for special conditions for excavation in the vicinity of AWSS.	N/A		
	FRANKLIN ST	Intersection	Under G095 requirement, Contractor shall contact Muni Overhead Line Division of any work 10 feet in horizontal or vertical direction of overhead lines. Contact: Tim Lipps @ (415) 554-9227	N/A		
	FRANKLIN ST	Intersection	Proposed Paving.	PAVING	Lawrence Henriquez -	Dec 1 2013-Apr 30 2014
	FRANKLIN ST	Intersection	Proposed Paving.	PAVING	Lawrence Henriquez -	Feb 17 2014-Sep 1 2014
	FRANKLIN ST	Intersection	Proposed Excavation.	SF DPW IDC - Streets & Highways	Olivia Tanquilut -	Apr 30 2014-Apr 30 2014
	FRANKLIN ST	Intersection	Proposed Excavation.	SF DPW IDC - Streets & Highways	Olivia Tanquilut -	Dec 1 2011-Apr 30 2014
	FRANKLIN ST	Intersection	Proposed Excavation.	SF MTA Capital Programs and Costruction	Darton Ito -	Jan 1 2020-Dec 31 2020
	FRANKLIN ST	Intersection	Proposed Excavation.	SF MTA Capital Programs and Costruction	Darton Ito -	Jan 1 2020-Dec 31 2020
	FRANKLIN ST	Intersection	Proposed Excavation.	SF MTA Capital Programs and Costruction	Darton Ito -	Jan 1 2020-Dec 31 2020
	FRANKLIN ST	Intersection	Proposed Excavation.	SF MTA SS - Livable Streets	Damon R Curtis -	Jun 8 2012-Jun 30 2016
	FRANKLIN ST	Intersection	Proposed Excavation.	SF MTA SS - Transportatio n Engineering (Capital)	Cathal Hennessy -	Feb 1 2013-Dec 1 2013
	FRANKLIN ST	Intersection	Proposed Excavation.	SF Planning	Adam Varat -	Jan 1 2020-Dec 31 2020
MYRTLE ST						
	FRANKLIN ST	Intersection	Conflict with existing Street Use Permit.	12B-0069	Refer to Agent - Refer to Agent	
	FRANKLIN ST	Intersection	Conflict with existing Street Use Permit.	12B-0107	Refer to Agent - Refer to Agent	
	FRANKLIN ST	Intersection	Conflict with existing Street Use Permit.	12B-0111	Refer to Agent - Refer to Agent	
	FRANKLIN ST	Intersection	Conflict with existing Street Use Permit.	12B-0119	Refer to Agent - Refer to Agent	
	FRANKLIN ST	Intersection	Conflict with existing Street Use Permit.	12B-0122	Refer to Agent - Refer to Agent	

Street Name	From St	To St	Message	Job	Contact	Dates
	FRANKLIN ST	Intersection	Conflict with existing Street Use Permit.	12B-0124	Refer to Agent - Refer to Agent	
	FRANKLIN ST	Intersection	Conflict with existing Street Use Permit.	12B-0131	Refer to Agent - Refer to Agent	
	FRANKLIN ST	Intersection	Conflict with existing Street Use Permit.	13B-0009	Refer to Agent - Refer to Agent	
	FRANKLIN ST	Intersection	Conflict with existing Street Use Permit.	13B-0012	Refer to Agent - Refer to Agent	
	FRANKLIN ST	Intersection	Conflict with existing Street Use Permit.	13B-0017	Refer to Agent - Refer to Agent	
	FRANKLIN ST	Intersection	Conflict with existing Street Use Permit.	13B-0040	Refer to Agent - Refer to Agent	
	FRANKLIN ST	Intersection	Proposed Paving.	PAVING	Au Bui -	Aug 12 2013-Mar 28 2014
	FRANKLIN ST	Intersection	Proposed Paving.	PAVING	Au Bui -	Jul 10 2013-Mar 28 2014
	FRANKLIN ST	Intersection	Proposed Excavation.	SF DPW IDC - Streets & Highways	Au Bui -	Aug 12 2013-Mar 28 2014
	FRANKLIN ST	Intersection	Proposed Excavation.	SF DPW IDC - Streets & Highways	Au Bui -	Jul 10 2013-Mar 28 2014
	FRANKLIN ST	Intersection	Proposed Excavation.	SF MTA SS - Transportation Engineering (Capital)	Cathal Hennessy -	Feb 1 2013-Dec 1 2013
OFARRELL ST						
	FRANKLIN ST \ STARR KING WAY	Intersection	Conflict with existing Street Use Permit.	12B-0097	Refer to Agent - Refer to Agent	
	FRANKLIN ST \ STARR KING WAY	Intersection	Conflict with existing Street Use Permit.	12B-0107	Refer to Agent - Refer to Agent	
	FRANKLIN ST \ STARR KING WAY	Intersection	Conflict with existing Street Use Permit.	12B-0111	Refer to Agent - Refer to Agent	
	FRANKLIN ST \ STARR KING WAY	Intersection	Conflict with existing Street Use Permit.	12B-0119	Refer to Agent - Refer to Agent	
	FRANKLIN ST \ STARR KING WAY	Intersection	Conflict with existing Street Use Permit.	12B-0122	Refer to Agent - Refer to Agent	
	FRANKLIN ST \ STARR KING WAY	Intersection	Conflict with existing Street Use Permit.	12B-0124	Refer to Agent - Refer to Agent	
	FRANKLIN ST \ STARR KING WAY	Intersection	Conflict with existing Street Use Permit.	12B-0131	Refer to Agent - Refer to Agent	
	FRANKLIN ST \ STARR KING WAY	Intersection	Conflict with existing Street Use Permit.	13B-0009	Refer to Agent - Refer to Agent	
	FRANKLIN ST \ STARR KING WAY	Intersection	Conflict with existing Street Use Permit.	13B-0012	Refer to Agent - Refer to Agent	
	FRANKLIN ST \ STARR KING WAY	Intersection	Conflict with existing Street Use Permit.	13B-0017	Refer to Agent - Refer to Agent	
	FRANKLIN ST \ STARR KING WAY	Intersection	Conflict with existing Street Use Permit.	13B-0040	Refer to Agent - Refer to Agent	
	FRANKLIN ST \ STARR KING WAY	Intersection	Proposed Paving.	PAVING	Au Bui -	Aug 12 2013-Mar 28 2014
	FRANKLIN ST \ STARR KING WAY	Intersection	Proposed Paving.	PAVING	Au Bui -	Jul 10 2013-Mar 28 2014
	FRANKLIN ST \ STARR KING WAY	Intersection	Proposed Excavation.	SF DPW IDC - Streets & Highways	Olivia Tanquilut -	Apr 30 2014-Apr 30 2014
	FRANKLIN ST \ STARR KING WAY	Intersection	Proposed Excavation.	SF DPW IDC - Streets & Highways	Olivia Tanquilut -	Dec 1 2011-Apr 30 2014

Street Name	From St	To St	Message	Job	Contact	Dates
	FRANKLIN ST \ STARR KING WAY	Intersection	Proposed Excavation.	SF MTA Capital Programs and Costruction	Darton Ito -	Jan 1 2020-Dec 31 2020
	FRANKLIN ST \ STARR KING WAY	Intersection	Proposed Excavation.	SF MTA Capital Programs and Costruction	Darton Ito -	Jan 1 2020-Dec 31 2020
	FRANKLIN ST \ STARR KING WAY	Intersection	Proposed Excavation.	SF MTA SS - Transportation Engineering (Capital)	Cathal Hennessy -	Feb 1 2013-Dec 1 2013
	FRANKLIN ST \ STARR KING WAY	Intersection	Prior to performing any construction, all CCSF survey monuments shall be referenced by a licensed Land Surveyor on a Corner Record or a Record of Survey, if any construction will take place within 10ft of the monument. For any questions, please call Mapping at #554-5827	Stone or Concrete Monument		
OLIVE ST						
	FRANKLIN ST	Intersection	Conflict with existing Street Use Permit.	12B-0107	Refer to Agent - Refer to Agent	
	FRANKLIN ST	Intersection	Conflict with existing Street Use Permit.	12B-0119	Refer to Agent - Refer to Agent	
	FRANKLIN ST	Intersection	Conflict with existing Street Use Permit.	12B-0122	Refer to Agent - Refer to Agent	
	FRANKLIN ST	Intersection	Conflict with existing Street Use Permit.	12B-0131	Refer to Agent - Refer to Agent	
	FRANKLIN ST	Intersection	Conflict with existing Street Use Permit.	13B-0009	Refer to Agent - Refer to Agent	
	FRANKLIN ST	Intersection	Conflict with existing Street Use Permit.	13B-0017	Refer to Agent - Refer to Agent	
	FRANKLIN ST	Intersection	Conflict with existing Street Use Permit.	13B-0040	Refer to Agent - Refer to Agent	
	FRANKLIN ST	Intersection	Proposed Paving.	PAVING	Au Bui -	Aug 12 2013-Mar 28 2014
	FRANKLIN ST	Intersection	Proposed Paving.	PAVING	Au Bui -	Jul 10 2013-Mar 28 2014
	FRANKLIN ST	Intersection	Proposed Excavation.	SF MTA SS - Transportation Engineering (Capital)	Cathal Hennessy -	Feb 1 2013-Dec 1 2013
PETER YORKE WAY						
	FRANKLIN ST \ POST ST	Intersection	Conflict with existing Street Use Permit.	12B-0049	Refer to Agent - Refer to Agent	
	FRANKLIN ST \ POST ST	Intersection	Conflict with existing Street Use Permit.	12B-0097	Refer to Agent - Refer to Agent	
	FRANKLIN ST \ POST ST	Intersection	Conflict with existing Street Use Permit.	12B-0107	Refer to Agent - Refer to Agent	
	FRANKLIN ST \ POST ST	Intersection	Conflict with existing Street Use Permit.	12B-0111	Refer to Agent - Refer to Agent	
	FRANKLIN ST \ POST ST	Intersection	Conflict with existing Street Use Permit.	12B-0116	Refer to Agent - Refer to Agent	
	FRANKLIN ST \ POST ST	Intersection	Conflict with existing Street Use Permit.	12B-0118	Refer to Agent - Refer to Agent	
	FRANKLIN ST \ POST ST	Intersection	Conflict with existing Street Use Permit.	12B-0119	Refer to Agent - Refer to Agent	
	FRANKLIN ST \ POST ST	Intersection	Conflict with existing Street Use Permit.	12B-0122	Refer to Agent - Refer to Agent	

Street Name	From St	To St	Message	Job	Contact	Dates
	FRANKLIN ST \ POST ST	Intersection	Conflict with existing Street Use Permit.	12B-0124	Refer to Agent - Refer to Agent	
	FRANKLIN ST \ POST ST	Intersection	Conflict with existing Street Use Permit.	12B-0131	Refer to Agent - Refer to Agent	
	FRANKLIN ST \ POST ST	Intersection	Conflict with existing Street Use Permit.	13B-0009	Refer to Agent - Refer to Agent	
	FRANKLIN ST \ POST ST	Intersection	Conflict with existing Street Use Permit.	13B-0012	Refer to Agent - Refer to Agent	
	FRANKLIN ST \ POST ST	Intersection	Conflict with existing Street Use Permit.	13B-0017	Refer to Agent - Refer to Agent	
	FRANKLIN ST \ POST ST	Intersection	Conflict with existing Street Use Permit.	13B-0040	Refer to Agent - Refer to Agent	
	FRANKLIN ST \ POST ST	Intersection	Blocks with Bicycle Route designations require special attention. For details see Section 10 of DPT's Blue Book and Section 6.3 of DPW's Order No. 171.442.	N/A		
	FRANKLIN ST \ POST ST	Intersection	Under G095 requirement, Contractor shall contact Muni Overhead Line Division of any work 10 feet in horizontal or vertical direction of overhead lines. Contact: Tim Lipps @ (415) 554-9227	N/A		
	FRANKLIN ST \ POST ST	Intersection	Proposed Paving.	PAVING	Au Bui -	Aug 12 2013-Mar 28 2014
	FRANKLIN ST \ POST ST	Intersection	Proposed Paving.	PAVING	Au Bui -	Jul 10 2013-Mar 28 2014
	FRANKLIN ST \ POST ST	Intersection	Proposed Excavation.	SF DPW IDC - Streets & Highways	Au Bui -	Aug 12 2013-Mar 28 2014
	FRANKLIN ST \ POST ST	Intersection	Proposed Excavation.	SF DPW IDC - Streets & Highways	Au Bui -	Jul 10 2013-Mar 28 2014
	FRANKLIN ST \ POST ST	Intersection	Proposed Excavation.	SF MTA SS - Transportation Engineering (Capital)	Cathal Hennessy -	Feb 1 2013-Dec 1 2013
	FRANKLIN ST \ POST ST	Intersection	Prior to performing any construction, all CCSF survey monuments shall be referenced by a licensed Land Surveyor on a Corner Record or a Record of Survey, if any construction will take place within 10ft of the monument. For any questions, please call Mapping at #554-5827	Stone or Concrete Monument		
PINE ST						
	FRANKLIN ST	Intersection	Conflict with existing Street Use Permit.	12B-0023	Refer to Agent - Refer to Agent	
	FRANKLIN ST	Intersection	Conflict with existing Street Use Permit.	12B-0025	Refer to Agent - Refer to Agent	
	FRANKLIN ST	Intersection	Conflict with existing Street Use Permit.	12B-0033	Refer to Agent - Refer to Agent	
	FRANKLIN ST	Intersection	Conflict with existing Street Use Permit.	12B-0040	Refer to Agent - Refer to Agent	
	FRANKLIN ST	Intersection	Conflict with existing Street Use Permit.	12B-0065	Refer to Agent - Refer to Agent	
	FRANKLIN ST	Intersection	Conflict with existing Street Use Permit.	12B-0088	Refer to Agent - Refer to Agent	

Street Name	From St	To St	Message	Job	Contact	Dates
	FRANKLIN ST	Intersection	Conflict with existing Street Use Permit.	12B-0090	Refer to Agent - Refer to Agent	
	FRANKLIN ST	Intersection	Conflict with existing Street Use Permit.	12B-0107	Refer to Agent - Refer to Agent	
	FRANKLIN ST	Intersection	Conflict with existing Street Use Permit.	12B-0111	Refer to Agent - Refer to Agent	
	FRANKLIN ST	Intersection	Conflict with existing Street Use Permit.	12B-0119	Refer to Agent - Refer to Agent	
	FRANKLIN ST	Intersection	Conflict with existing Street Use Permit.	12B-0122	Refer to Agent - Refer to Agent	
	FRANKLIN ST	Intersection	Conflict with existing Street Use Permit.	12B-0124	Refer to Agent - Refer to Agent	
	FRANKLIN ST	Intersection	Conflict with existing Street Use Permit.	12B-0131	Refer to Agent - Refer to Agent	
	FRANKLIN ST	Intersection	Conflict with existing Street Use Permit.	13B-0009	Refer to Agent - Refer to Agent	
	FRANKLIN ST	Intersection	Conflict with existing Street Use Permit.	13B-0012	Refer to Agent - Refer to Agent	
	FRANKLIN ST	Intersection	Conflict with existing Street Use Permit.	13B-0017	Refer to Agent - Refer to Agent	
	FRANKLIN ST	Intersection	Conflict with existing Street Use Permit.	13B-0034	Refer to Agent - Refer to Agent	
	FRANKLIN ST	Intersection	Conflict with existing Street Use Permit.	13B-0035	Refer to Agent - Refer to Agent	
	FRANKLIN ST	Intersection	Conflict with existing Street Use Permit.	13B-0040	Refer to Agent - Refer to Agent	
	FRANKLIN ST	Intersection	Please refer to Figure 12 of Section 9.4(A) of the DPW Order No. 171,442 for special conditions for excavation in the vicinity of AWSS.	N/A		
	FRANKLIN ST	Intersection	Proposed Paving.	PAVING	Au Bui -	Aug 12 2013-Mar 28 2014
	FRANKLIN ST	Intersection	Proposed Paving.	PAVING	Au Bui -	Jul 10 2013-Mar 28 2014
	FRANKLIN ST	Intersection	Proposed Excavation.	SF DPW IDC - Streets & Highways	Au Bui -	Aug 12 2013-Mar 28 2014
	FRANKLIN ST	Intersection	Proposed Excavation.	SF DPW IDC - Streets & Highways	Au Bui -	Jul 10 2013-Mar 28 2014
	FRANKLIN ST	Intersection	Proposed Excavation.	SF MTA SS - Transportatio n Engineering (Capital)	Cathal Hennessy -	Feb 1 2013-Dec 1 2013
POST ST						
	FRANKLIN ST \ PETER YORKE WAY	Intersection	Conflict with existing Street Use Permit.	12B-0049	Refer to Agent - Refer to Agent	
	FRANKLIN ST \ PETER YORKE WAY	Intersection	Conflict with existing Street Use Permit.	12B-0097	Refer to Agent - Refer to Agent	
	FRANKLIN ST \ PETER YORKE WAY	Intersection	Conflict with existing Street Use Permit.	12B-0107	Refer to Agent - Refer to Agent	
	FRANKLIN ST \ PETER YORKE WAY	Intersection	Conflict with existing Street Use Permit.	12B-0111	Refer to Agent - Refer to Agent	
	FRANKLIN ST \ PETER YORKE WAY	Intersection	Conflict with existing Street Use Permit.	12B-0116	Refer to Agent - Refer to Agent	
	FRANKLIN ST \ PETER YORKE WAY	Intersection	Conflict with existing Street Use Permit.	12B-0118	Refer to Agent - Refer to Agent	
	FRANKLIN ST \ PETER YORKE WAY	Intersection	Conflict with existing Street Use Permit.	12B-0119	Refer to Agent - Refer to Agent	

Street Name	From St	To St	Message	Job	Contact	Dates
	FRANKLIN ST \ PETER YORKE WAY	Intersection	Conflict with existing Street Use Permit.	12B-0122	Refer to Agent - Refer to Agent	
	FRANKLIN ST \ PETER YORKE WAY	Intersection	Conflict with existing Street Use Permit.	12B-0124	Refer to Agent - Refer to Agent	
	FRANKLIN ST \ PETER YORKE WAY	Intersection	Conflict with existing Street Use Permit.	12B-0131	Refer to Agent - Refer to Agent	
	FRANKLIN ST \ PETER YORKE WAY	Intersection	Conflict with existing Street Use Permit.	13B-0009	Refer to Agent - Refer to Agent	
	FRANKLIN ST \ PETER YORKE WAY	Intersection	Conflict with existing Street Use Permit.	13B-0012	Refer to Agent - Refer to Agent	
	FRANKLIN ST \ PETER YORKE WAY	Intersection	Conflict with existing Street Use Permit.	13B-0017	Refer to Agent - Refer to Agent	
	FRANKLIN ST \ PETER YORKE WAY	Intersection	Conflict with existing Street Use Permit.	13B-0040	Refer to Agent - Refer to Agent	
	FRANKLIN ST \ PETER YORKE WAY	Intersection	Blocks with Bicycle Route designations require special attention. For details see Section 10 of DPT's Blue Book and Section 6.3 of DPW's Order No. 171.442.	N/A		
	FRANKLIN ST \ PETER YORKE WAY	Intersection	Under G095 requirement, Contractor shall contact Muni Overhead Line Division of any work 10 feet in horizontal or vertical direction of overhead lines. Contact: Tim Lipps @ (415) 554-9227	N/A		
	VAN NESS AVE	FRANKLIN ST \ PETER YORKE WAY -	Blocks with Bicycle Route designations require special attention. For details see Section 10 of DPT's Blue Book and Section 6.3 of DPW's Order No. 171.442.	N/A		
	VAN NESS AVE	FRANKLIN ST \ PETER YORKE WAY -	DPT Blue Book Traffic Restriction. Time of day during which lanes must be kept clear: NORTH 7AM - 9AM 3PM - 7PM MONDAY THROUGH FRIDAY // SOUTH 7AM - 9AM 3PM - 7PM MONDAY THROUGH FRIDAY	N/A		
	VAN NESS AVE	FRANKLIN ST \ PETER YORKE WAY -	Under G095 requirement, Contractor shall contact Muni Overhead Line Division of any work 10 feet in horizontal or vertical direction of overhead lines. Contact: Tim Lipps @ (415) 554-9227	N/A		
	FRANKLIN ST \ PETER YORKE WAY	Intersection	Proposed Paving.	PAVING	Au Bui -	Aug 12 2013-Mar 28 2014
	FRANKLIN ST \ PETER YORKE WAY	Intersection	Proposed Paving.	PAVING	Au Bui -	Jul 10 2013-Mar 28 2014
	VAN NESS AVE	FRANKLIN ST \ PETER YORKE WAY -	Proposed Excavation.	SF DPW IDC - Hydraulic	Iqbalbhai Dhapa -	Jul 1 2015-Feb 15 2017
	FRANKLIN ST \ PETER YORKE WAY	Intersection	Proposed Excavation.	SF DPW IDC - Streets & Highways	Au Bui -	Aug 12 2013-Mar 28 2014
	FRANKLIN ST \ PETER YORKE WAY	Intersection	Proposed Excavation.	SF DPW IDC - Streets & Highways	Au Bui -	Jul 10 2013-Mar 28 2014
	FRANKLIN ST \ PETER YORKE WAY	Intersection	Proposed Excavation.	SF MTA SS - Transportation Engineering (Capital)	Cathal Hennessy -	Feb 1 2013-Dec 1 2013

"IMPROVING THE QUALITY OF LIFE IN SAN FRANCISCO" We are dedicated individuals committed to teamwork, customer service and continuous improvement in partnership with the community.

Customer Service

Teamwork

Continuous Improvement

Street Name	From St	To St	Message	Job	Contact	Dates
	FRANKLIN ST \ PETER YORKE WAY	Intersection	Prior to performing any construction, all CCSF survey monuments shall be referenced by a licensed Land Surveyor on a Corner Record or a Record of Survey, if any construction will take place within 10ft of the monument. For any questions, please call Mapping at #554-5827	Stone or Concrete Monument		
REDWOOD ST						
	FRANKLIN ST	Intersection	Conflict with existing Street Use Permit.	12B-0106	Refer to Agent - Refer to Agent	
	FRANKLIN ST	Intersection	Conflict with existing Street Use Permit.	12B-0107	Refer to Agent - Refer to Agent	
	FRANKLIN ST	Intersection	Conflict with existing Street Use Permit.	12B-0111	Refer to Agent - Refer to Agent	
	FRANKLIN ST	Intersection	Conflict with existing Street Use Permit.	12B-0119	Refer to Agent - Refer to Agent	
	FRANKLIN ST	Intersection	Conflict with existing Street Use Permit.	12B-0122	Refer to Agent - Refer to Agent	
	FRANKLIN ST	Intersection	Conflict with existing Street Use Permit.	12B-0124	Refer to Agent - Refer to Agent	
	FRANKLIN ST	Intersection	Conflict with existing Street Use Permit.	12B-0131	Refer to Agent - Refer to Agent	
	FRANKLIN ST	Intersection	Conflict with existing Street Use Permit.	13B-0009	Refer to Agent - Refer to Agent	
	FRANKLIN ST	Intersection	Conflict with existing Street Use Permit.	13B-0017	Refer to Agent - Refer to Agent	
	FRANKLIN ST	Intersection	Conflict with existing Street Use Permit.	13B-0037	Refer to Agent - Refer to Agent	
	FRANKLIN ST	Intersection	Conflict with existing Street Use Permit.	13B-0040	Refer to Agent - Refer to Agent	
	FRANKLIN ST	Intersection	Please refer to Figure 12 of Section 9.4(A) of the DPW Order No. 171,442 for special conditions for excavation in the vicinity of AWSS.	N/A		
	FRANKLIN ST	Intersection	Proposed Paving.	PAVING	Au Bui -	Aug 12 2013-Mar 28 2014
	FRANKLIN ST	Intersection	Proposed Paving.	PAVING	Au Bui -	Jul 10 2013-Mar 28 2014
	FRANKLIN ST	Intersection	Proposed Excavation.	SF DPW IDC - Streets & Highways	Au Bui -	Aug 12 2013-Mar 28 2014
	FRANKLIN ST	Intersection	Proposed Excavation.	SF DPW IDC - Streets & Highways	Au Bui -	Jul 10 2013-Mar 28 2014
	FRANKLIN ST	Intersection	Proposed Excavation.	SF MTA SS - Transportation Engineering (Capital)	Cathal Hennessy -	Feb 1 2013-Dec 1 2013
	FRANKLIN ST	Intersection	Proposed Excavation.	SF Planning	Adam Varat -	Jan 1 2020-Dec 31 2020
SACRAMENTO ST						
	FRANKLIN ST	Intersection	Please refer to Figure 12 of Section 9.4(A) of the DPW Order No. 171,442 for special conditions for excavation in the vicinity of AWSS.	N/A		

Street Name	From St	To St	Message	Job	Contact	Dates
	FRANKLIN ST	Intersection	Under G095 requirement, Contractor shall contact Muni Overhead Line Division of any work 10 feet in horizontal or vertical direction of overhead lines. Contact: Tim Lipps @ (415) 554-9227	N/A		
	FRANKLIN ST	Intersection	Proposed Paving.	PAVING	Au Bui -	Aug 12 2013-Mar 28 2014
	FRANKLIN ST	Intersection	Proposed Paving.	PAVING	Au Bui -	Jul 10 2013-Mar 28 2014
	FRANKLIN ST	Intersection	Proposed Excavation.	SF DPW IDC - Streets & Highways	Au Bui -	Aug 12 2013-Mar 28 2014
	FRANKLIN ST	Intersection	Proposed Excavation.	SF DPW IDC - Streets & Highways	Au Bui -	Jul 10 2013-Mar 28 2014
	FRANKLIN ST	Intersection	Proposed Excavation.	SF DPW IDC - Streets & Highways	Au Bui -	Aug 12 2013-Mar 28 2014
	FRANKLIN ST	Intersection	Proposed Excavation.	SF DPW IDC - Streets & Highways	Au Bui -	Jul 10 2013-Mar 28 2014
	FRANKLIN ST	Intersection	Proposed Excavation.	SF MTA Capital Programs and Costruction	Darton Ito -	Jan 1 2020-Dec 31 2020
	FRANKLIN ST	Intersection	Proposed Excavation.	SF MTA SS - Transportation Engineering (Capital)	Cathal Hennessy -	Feb 1 2013-Dec 1 2013
STARR KING WAY						
	FRANKLIN ST \ OFARRELL ST	Intersection	Conflict with existing Street Use Permit.	12B-0097	Refer to Agent - Refer to Agent	
	FRANKLIN ST \ OFARRELL ST	Intersection	Conflict with existing Street Use Permit.	12B-0107	Refer to Agent - Refer to Agent	
	FRANKLIN ST \ OFARRELL ST	Intersection	Conflict with existing Street Use Permit.	12B-0111	Refer to Agent - Refer to Agent	
	FRANKLIN ST \ OFARRELL ST	Intersection	Conflict with existing Street Use Permit.	12B-0119	Refer to Agent - Refer to Agent	
	FRANKLIN ST \ OFARRELL ST	Intersection	Conflict with existing Street Use Permit.	12B-0122	Refer to Agent - Refer to Agent	
	FRANKLIN ST \ OFARRELL ST	Intersection	Conflict with existing Street Use Permit.	12B-0124	Refer to Agent - Refer to Agent	
	FRANKLIN ST \ OFARRELL ST	Intersection	Conflict with existing Street Use Permit.	12B-0131	Refer to Agent - Refer to Agent	
	FRANKLIN ST \ OFARRELL ST	Intersection	Conflict with existing Street Use Permit.	13B-0009	Refer to Agent - Refer to Agent	
	FRANKLIN ST \ OFARRELL ST	Intersection	Conflict with existing Street Use Permit.	13B-0012	Refer to Agent - Refer to Agent	
	FRANKLIN ST \ OFARRELL ST	Intersection	Conflict with existing Street Use Permit.	13B-0017	Refer to Agent - Refer to Agent	
	FRANKLIN ST \ OFARRELL ST	Intersection	Conflict with existing Street Use Permit.	13B-0040	Refer to Agent - Refer to Agent	
	FRANKLIN ST \ OFARRELL ST	Intersection	Proposed Paving.	PAVING	Au Bui -	Aug 12 2013-Mar 28 2014
	FRANKLIN ST \ OFARRELL ST	Intersection	Proposed Paving.	PAVING	Au Bui -	Jul 10 2013-Mar 28 2014
	FRANKLIN ST \ OFARRELL ST	Intersection	Proposed Excavation.	SF DPW IDC - Streets & Highways	Olivia Tanquilut -	Apr 30 2014-Apr 30 2014

Street Name	From St	To St	Message	Job	Contact	Dates
	FRANKLIN ST \ OFARRELL ST	Intersection	Proposed Excavation.	SF DPW IDC - Streets & Highways	Olivia Tanquilut -	Dec 1 2011-Apr 30 2014
	FRANKLIN ST \ OFARRELL ST	Intersection	Proposed Excavation.	SF MTA Capital Programs and Costruction	Darton Ito -	Jan 1 2020-Dec 31 2020
	FRANKLIN ST \ OFARRELL ST	Intersection	Proposed Excavation.	SF MTA Capital Programs and Costruction	Darton Ito -	Jan 1 2020-Dec 31 2020
	FRANKLIN ST \ OFARRELL ST	Intersection	Proposed Excavation.	SF MTA SS - Transportation Engineering (Capital)	Cathal Hennessy -	Feb 1 2013-Dec 1 2013
	FRANKLIN ST \ OFARRELL ST	Intersection	Prior to performing any construction, all CCSF survey monuments shall be referenced by a licensed Land Surveyor on a Corner Record or a Record of Survey, if any construction will take place within 10ft of the monument. For any questions, please call Mapping at #554-5827	Stone or Concrete Monument		
SUTTER ST						
	FRANKLIN ST	Intersection	Conflict with existing Street Use Permit.	12B-0107	Refer to Agent - Refer to Agent	
	FRANKLIN ST	Intersection	Conflict with existing Street Use Permit.	12B-0111	Refer to Agent - Refer to Agent	
	FRANKLIN ST	Intersection	Conflict with existing Street Use Permit.	12B-0115	Refer to Agent - Refer to Agent	
	FRANKLIN ST	Intersection	Conflict with existing Street Use Permit.	12B-0119	Refer to Agent - Refer to Agent	
	FRANKLIN ST	Intersection	Conflict with existing Street Use Permit.	12B-0122	Refer to Agent - Refer to Agent	
	FRANKLIN ST	Intersection	Conflict with existing Street Use Permit.	12B-0124	Refer to Agent - Refer to Agent	
	FRANKLIN ST	Intersection	Conflict with existing Street Use Permit.	12B-0131	Refer to Agent - Refer to Agent	
	FRANKLIN ST	Intersection	Conflict with existing Street Use Permit.	13B-0009	Refer to Agent - Refer to Agent	
	FRANKLIN ST	Intersection	Conflict with existing Street Use Permit.	13B-0012	Refer to Agent - Refer to Agent	
	FRANKLIN ST	Intersection	Conflict with existing Street Use Permit.	13B-0017	Refer to Agent - Refer to Agent	
	FRANKLIN ST	Intersection	Conflict with existing Street Use Permit.	13B-0040	Refer to Agent - Refer to Agent	
	FRANKLIN ST	Intersection	Blocks with Bicycle Route designations require special attention. For details see Section 10 of DPT's Blue Book and Section 6.3 of DPW's Order No. 171.442.	N/A		
	FRANKLIN ST	Intersection	Please refer to Figure 12 of Section 9.4(A) of the DPW Order No. 171,442 for special conditions for excavation in the vicinity of AWSS.	N/A		

Street Name	From St	To St	Message	Job	Contact	Dates
	FRANKLIN ST	Intersection	Under G095 requirement, Contractor shall contact Muni Overhead Line Division of any work 10 feet in horizontal or vertical direction of overhead lines. Contact: Tim Lipps @ (415) 554-9227	N/A		
	FRANKLIN ST	Intersection	Proposed Paving.	PAVING	Au Bui -	Aug 12 2013-Mar 28 2014
	FRANKLIN ST	Intersection	Proposed Paving.	PAVING	Au Bui -	Jul 10 2013-Mar 28 2014
	FRANKLIN ST	Intersection	Proposed Excavation.	SF MTA SS - Transportation Engineering (Capital)	Cathal Hennessy -	Feb 1 2013-Dec 1 2013
TURK ST						
	FRANKLIN ST	Intersection	Conflict with existing Street Use Permit.	12B-0049	Refer to Agent - Refer to Agent	
	FRANKLIN ST	Intersection	Conflict with existing Street Use Permit.	12B-0056	Refer to Agent - Refer to Agent	
	GOUGH ST	Intersection	Conflict with existing Street Use Permit.	12B-0065	Refer to Agent - Refer to Agent	
	FRANKLIN ST	Intersection	Conflict with existing Street Use Permit.	12B-0097	Refer to Agent - Refer to Agent	
	GOUGH ST	Intersection	Conflict with existing Street Use Permit.	12B-0106	Refer to Agent - Refer to Agent	
	FRANKLIN ST	Intersection	Conflict with existing Street Use Permit.	12B-0107	Refer to Agent - Refer to Agent	
	GOUGH ST	Intersection	Conflict with existing Street Use Permit.	12B-0107	Refer to Agent - Refer to Agent	
	FRANKLIN ST	Intersection	Conflict with existing Street Use Permit.	12B-0111	Refer to Agent - Refer to Agent	
	GOUGH ST	Intersection	Conflict with existing Street Use Permit.	12B-0111	Refer to Agent - Refer to Agent	
	FRANKLIN ST	Intersection	Conflict with existing Street Use Permit.	12B-0116	Refer to Agent - Refer to Agent	
	FRANKLIN ST	Intersection	Conflict with existing Street Use Permit.	12B-0118	Refer to Agent - Refer to Agent	
	FRANKLIN ST	Intersection	Conflict with existing Street Use Permit.	12B-0119	Refer to Agent - Refer to Agent	
	GOUGH ST	Intersection	Conflict with existing Street Use Permit.	12B-0119	Refer to Agent - Refer to Agent	
	FRANKLIN ST	Intersection	Conflict with existing Street Use Permit.	12B-0122	Refer to Agent - Refer to Agent	
	GOUGH ST	Intersection	Conflict with existing Street Use Permit.	12B-0122	Refer to Agent - Refer to Agent	
	FRANKLIN ST	Intersection	Conflict with existing Street Use Permit.	12B-0124	Refer to Agent - Refer to Agent	
	GOUGH ST	Intersection	Conflict with existing Street Use Permit.	12B-0124	Refer to Agent - Refer to Agent	
	FRANKLIN ST	Intersection	Conflict with existing Street Use Permit.	12B-0131	Refer to Agent - Refer to Agent	
	GOUGH ST	Intersection	Conflict with existing Street Use Permit.	12B-0131	Refer to Agent - Refer to Agent	
	FRANKLIN ST	Intersection	Conflict with existing Street Use Permit.	13B-0009	Refer to Agent - Refer to Agent	
	GOUGH ST	Intersection	Conflict with existing Street Use Permit.	13B-0009	Refer to Agent - Refer to Agent	
	FRANKLIN ST	Intersection	Conflict with existing Street Use Permit.	13B-0017	Refer to Agent - Refer to Agent	

Street Name	From St	To St	Message	Job	Contact	Dates
	GOUGH ST	Intersection	Conflict with existing Street Use Permit.	13B-0017	Refer to Agent - Refer to Agent	
	FRANKLIN ST	Intersection	Conflict with existing Street Use Permit.	13B-0037	Refer to Agent - Refer to Agent	
	GOUGH ST	Intersection	Conflict with existing Street Use Permit.	13B-0037	Refer to Agent - Refer to Agent	
	FRANKLIN ST	Intersection	Conflict with existing Street Use Permit.	13B-0040	Refer to Agent - Refer to Agent	
	GOUGH ST	Intersection	Conflict with existing Street Use Permit.	13B-0040	Refer to Agent - Refer to Agent	
	GOUGH ST	Intersection	Conflict with existing Street Use Permit.	13B-0041	Refer to Agent - Refer to Agent	
	FRANKLIN ST	GOUGH ST -	Banners are allowed on this street	N/A		
	FRANKLIN ST	GOUGH ST -	DPT Blue Book Traffic Restriction. Time of day during which lanes must be kept clear: NORTH 7AM - 9AM 3PM - 7PM MONDAY THROUGH FRIDAY // SOUTH 7AM - 9AM 3PM - 7PM MONDAY THROUGH FRIDAY	N/A		
	FRANKLIN ST	Intersection	Please refer to Figure 12 of Section 9.4(A) of the DPW Order No. 171,442 for special conditions for excavation in the vicinity of AWSS.	N/A		
	GOUGH ST	Intersection	Construction work on 1000 block of Turk Street must be coordinated with: Emergency Services (911). Please contact Darnisha Wright at (415) 558-3803 at least 2 weeks prior to start of construction.	N/A		Jan 1 2004-
	FRANKLIN ST	GOUGH ST -	This block has been designated as a detour route for the Central Freeway Replacement Project. Special requirements may apply. Please contact Cathal Hennessy of DPT at 554-2338 for more details.	N/A	Manito Velasco - (415) 554-2338	
	FRANKLIN ST	Intersection	This block has been designated as a detour route for the Central Freeway Replacement Project. Special requirements may apply. Please contact Cathal Hennessy of DPT at 554-2338 for more details.	N/A	Manito Velasco - (415) 554-2338	
	GOUGH ST	Intersection	This block has been designated as a detour route for the Central Freeway Replacement Project. Special requirements may apply. Please contact Cathal Hennessy of DPT at 554-2338 for more details.	N/A	Manito Velasco - (415) 554-2338	
	FRANKLIN ST	Intersection	Proposed Paving.	PAVING	Au Bui -	Aug 12 2013-Mar 28 2014
	FRANKLIN ST	Intersection	Proposed Paving.	PAVING	Au Bui -	Jul 10 2013-Mar 28 2014
	GOUGH ST	Intersection	Proposed Paving.	PAVING	Au Bui -	Jan 15 2014-Nov 17 2014
	GOUGH ST	Intersection	Proposed Paving.	PAVING	Au Bui -	Jan 15 2014-Nov 17 2014

Street Name	From St	To St	Message	Job	Contact	Dates
	FRANKLIN ST	Intersection	Prior to performing any construction, all CCSF survey monuments shall be referenced by a licensed Land Surveyor on a Corner Record or a Record of Survey, if any construction will take place within 10ft of the monument. For any questions, please call Mapping at #554-5827	Railroad Spike		
	FRANKLIN ST	Intersection	Proposed Excavation.	SF DPW IDC - Streets & Highways	Au Bui -	Aug 12 2013-Mar 28 2014
	FRANKLIN ST	Intersection	Proposed Excavation.	SF DPW IDC - Streets & Highways	Au Bui -	Jul 10 2013-Mar 28 2014
	GOUGH ST	Intersection	Proposed Excavation.	SF DPW IDC - Streets & Highways	Au Bui -	Jan 15 2014-Nov 17 2014
	GOUGH ST	Intersection	Proposed Excavation.	SF DPW IDC - Streets & Highways	Au Bui -	Jan 15 2014-Nov 17 2014
	GOUGH ST	Intersection	Proposed Excavation.	SF DPW IDC - Streets & Highways	Au Bui -	Jan 15 2014-Nov 17 2014
	GOUGH ST	Intersection	Proposed Excavation.	SF DPW IDC - Streets & Highways	Au Bui -	Jan 15 2014-Nov 17 2014
	FRANKLIN ST	Intersection	Proposed Excavation.	SF MTA SS - Transportation Engineering (Capital)	Cathal Hennessy -	Feb 1 2013-Dec 1 2013
	GOUGH ST	Intersection	Proposed Excavation.	SF MTA SS - Transportation Engineering (Capital)	Cathal Hennessy -	Feb 1 2013-Dec 1 2013
	FRANKLIN ST	Intersection	Proposed Excavation.	SF Planning	Adam Varat -	Jan 1 2020-Dec 31 2020
	GOUGH ST	Intersection	Proposed Excavation.	SF Planning	Adam Varat -	Jan 1 2020-Dec 31 2020
WILLOW ST						
	FRANKLIN ST	Intersection	Conflict with existing excavation permit. It is mandatory that you coordinate all work for joint paving.	11EXC-2294	1-800-743-5000 - 1-800-743-5000	Mar 18 2013-Jul 31 2013
	FRANKLIN ST	Intersection	Conflict with existing Street Use Permit.	12B-0080	Refer to Agent - Refer to Agent	
	FRANKLIN ST	Intersection	Conflict with existing Street Use Permit.	12B-0107	Refer to Agent - Refer to Agent	
	FRANKLIN ST	Intersection	Conflict with existing Street Use Permit.	12B-0119	Refer to Agent - Refer to Agent	
	FRANKLIN ST	Intersection	Conflict with existing Street Use Permit.	12B-0122	Refer to Agent - Refer to Agent	
	FRANKLIN ST	Intersection	Conflict with existing Street Use Permit.	12B-0131	Refer to Agent - Refer to Agent	
	FRANKLIN ST	Intersection	Conflict with existing Street Use Permit.	13B-0009	Refer to Agent - Refer to Agent	
	FRANKLIN ST	Intersection	Conflict with existing Street Use Permit.	13B-0017	Refer to Agent - Refer to Agent	
	FRANKLIN ST	Intersection	Conflict with existing Street Use Permit.	13B-0040	Refer to Agent - Refer to Agent	

Street Name	From St	To St	Message	Job	Contact	Dates
	FRANKLIN ST	Intersection	Please refer to Figure 12 of Section 9.4(A) of the DPW Order No. 171,442 for special conditions for excavation in the vicinity of AWSS.	N/A		
	FRANKLIN ST	Intersection	Proposed Paving.	PAVING	Au Bui -	Aug 12 2013-Mar 28 2014
	FRANKLIN ST	Intersection	Proposed Paving.	PAVING	Au Bui -	Jul 10 2013-Mar 28 2014
	FRANKLIN ST	Intersection	Proposed Excavation.	PG&E	Alex Hom -	Mar 18 2013-Sep 30 2013
	FRANKLIN ST	Intersection	Proposed Excavation.	SF MTA SS - Transportation Engineering (Capital)	Cathal Hennessy -	Feb 1 2013-Dec 1 2013

Curb Ramps

Street	Specification	Direction
CALIFORNIA ST : FRANKLIN ST - Intersection	Required - L - Standard	NorthEast
CALIFORNIA ST : FRANKLIN ST - Intersection	Required - L - Standard	NorthWest
FRANKLIN ST : FULTON ST - Intersection	Required - R - Standard	NorthEast
FRANKLIN ST : FULTON ST - Intersection	Required - L - Standard	NorthWest
FRANKLIN ST : FULTON ST - Intersection	Required - R - Standard	NorthWest
FRANKLIN ST : FULTON ST - Intersection	Required - L - Standard	SouthWest
FRANKLIN ST : GEARY BLVD - Intersection	Required - L - Standard	NorthEast
FRANKLIN ST : GEARY BLVD - Intersection	Required - R - Standard	SouthEast
FRANKLIN ST : GEARY BLVD - Intersection	Required - L - Standard	SouthEast
FRANKLIN ST : GEARY BLVD - Intersection	Required - R - Standard	SouthWest
FRANKLIN ST : PETER YORKE WAY \ POST ST - Intersection	Required - L - Standard	NorthEast
FRANKLIN ST : PETER YORKE WAY \ POST ST - Intersection	Required - L - Standard	SouthEast
FRANKLIN ST : PETER YORKE WAY \ POST ST - Intersection	Required - R - Standard	SouthWest
FRANKLIN ST : SACRAMENTO ST - Intersection	Required - L - Standard	NorthEast
FRANKLIN ST : SACRAMENTO ST - Intersection	Required - L - Standard	SouthEast



Department of Public Works
Bureau of Street-Use and Mapping
1155 Market St, 3rd floor
San Francisco, CA 94103

13EXC-1895

Request to Excavate a Moratorium Street

For more information about this permit, please call Bureau of Street-Use & Mapping @ 415 554 5810.

Applicant: Bay Area Lightworks **Received Date:** Apr 16 2013 9:03AM
Contact Person: Bay Area Lightworks
Contact Phone:(415) 725-8838 **Contact Email:**hlee@bayarealightworks.com
Method: Open Cut: Sawcut
Purpose:
Reason: Place Conduit
Description: VAN NESS CORRIDORS - FRANKLIN ST. (Part 1)
(Contract No. 1900J) (Work location: Franklin St. between Fell St.to Clay St.)

Approved

Denied

BUSH ST: FRANKLIN ST Intersection (26498000)

Asphalt Square Footage: 60

Concrete Square Footage: 0

Moratorium Start Date: 9/3/2011

Moratorium End Date: 9/3/2016

Date Service Requested: 1/1/1900

Property Owner Name:

Property Owner Phone:

Approved

Denied

FELL ST: FRANKLIN ST Intersection (24457000)

Asphalt Square Footage: 0

Concrete Square Footage: 50

Moratorium Start Date: 10/7/2010

Moratorium End Date: 10/7/2015

Date Service Requested: 6/3/2013

Property Owner Name:

Property Owner Phone:

Approved

Denied

FRANKLIN ST: BUSH ST Intersection (26498000)

Asphalt Square Footage: 60

Concrete Square Footage: 0

Moratorium Start Date: 9/3/2011

Moratorium End Date: 9/3/2016

Date Service Requested: 1/1/1900

Property Owner Name:

Property Owner Phone:

Approved

Denied

FRANKLIN ST: FELL ST Intersection (24457000)

Asphalt Square Footage: 0

Concrete Square Footage: 50

Moratorium Start Date: 10/7/2010

Moratorium End Date: 10/7/2015

Date Service Requested: 6/3/2013

Property Owner Name:

Property Owner Phone:

Recommended By:

Recommended By:


Approved By:

Permit Coordinator

Division Manager
(or designee)

Bureau Manager
(or designee)

No Diagram submitted



SFMTA

Municipal Transportation Agency

MEMORANDUM

RECEIVED
BUREAU OF STREET USE & MAPPING

DEC 21 2012

DEPT OF PUBLIC WORKS

TO: Rene Lopez
Bureau of Street Use and Mapping
875 Stevenson Street, Room 460

FROM: Celine X. Leung *[Signature]*
Assistant Engineer

DATE: 12/18/2012

SUBJECT: Surface-Mounted Facility Submittal Package for Signal Controller Cabinet Installation at **Franklin Street between Geary Boulevard and Post Street** (near the intersection of Franklin Street and Post Street) (DPW Contract No. 1900J – Van Ness Corridors Project - Franklin Street)

POST ST. BETWEEN FRANKLIN ST. & VAN NESS AVE.

POST ST. BET. FRANKLIN ST. & VAN NESS AVE.

Please find enclosed our submittal package for the proposed installation of a surface-mounted facility (signal controller cabinet) at **Franklin Street between Geary Boulevard and Post Street** (near the intersection of Franklin Street and Post Street). This intersection is included as part of Van Ness Corridors Project - Franklin Street and the construction is proposed to begin around March 2013.

The required public notices will be posted after we receive your written approval regarding the proposed SMF location.

If you have any questions, I can be reached at 701-4558.

Attachments:

- Pre-Site Visit Checklist (Exhibit A of DPW Order No. 175,566)
- Copy of SFMTA's Five Year Plan
- Cabinet and Foundation Specifications
- Detailed Drawing of Proposed Controller Location
- Photographs of Proposed Controller Location
- Copy of Proposed Public Notice

*OK
DML
6/20/13
(ADD → POST ST. BET. FRANKLIN ST. TO VAN NESS AVE. TO 5 YR. PLAN.)*




EXHIBIT A
PRE-SITE VISIT CHECKLIST

City and County of San Francisco

Department of Public Works

Bureau of Street-use and Mapping



Surface-Mounted Facility
Pre-Site visit Checklist

Applicant Name: SFMTA Transportation Engineering ADDRESS: 1 South Van Ness Ave., 7th Floor, SF, CA 94102-5417

Contact Name: Celine X. Leung TEL. NO.: (415) 701 - 4558 FAX: (415) 701-4737

Date: 12/18/2012 Proposed Location: Franklin Street between Geary Boulevard and Post Street
POST ST. BET. FRANKLIN ST. & VANNESS AVE.

1. Five-year plan or letter indicating no additional work is planned for the next five years is on file.

2. Verification that cabinet size is consistent with the plans on file.

3. Verification of attempts to place Surface-Mounted Facility on private property (at least 3 locations).
Please attach the following:

- a. Copy of letter mailed to property owners
- b. Copy of mailing list
- c. Statement verifying date of mailing
- d. Copy of responses from property owners
- e. Verification of attempt to enter into an agreement with any interested property owners

4. Verification of attempts to place Surface-Mounted Facility underground.

5. Verification of attempts to collocate the Surface-Mounted Facility.

6. Verification of special requirements that limit the possible locations for the Surface-Mounted Facility.

7. Verification that proposed locations conforms to the placement guidelines.

8. Verification that an existing Surface-Mounted Facility could/could not be removed.

ITEM NOS. _____ not required.

Request for site visit is accepted AND Site visit is scheduled

for: _____, 2013 with: Celine X. Leung Tel. No.: (415) 701-4558

- Request for site visit is denied
- Site visit not required because:

Proposed location for the new traffic signal controller cabinet is o.k.

Reviewed By Rene Lopez

Tel. No.: (415) 554-6201

VERIFICATION STATEMENTS OF PRE-SITE VISIT CHECKLIST (EXHIBIT A)

1. STATEMENT REGARDING 5-YEAR PLAN

See attached copy of SFMTA's Five Year Plan.

2. STATEMENT REGARDING CABINET SIZE

Attached are the specifications for the traffic signal controller cabinet and foundation.

3. STATEMENT REGARDING ATTEMPTS TO PLACE SURFACE-MOUNTED FACILITY ON PRIVATE PROPERTY

Because of the purpose, function and special requirements of signal controllers, their placement is critical to public safety and is limited to the portion of sidewalk as close to the intersection as practical, such that the controller is curbside with a direct line of sight to as much of the intersection, signal indications and vehicle and pedestrian traffic as possible. For such reasons, signal controller cabinets cannot be placed on private property away from the roadway and they must be fully accessible at all times.

4. STATEMENT REGARDING ATTEMPTS TO PLACE SURFACE-MOUNTED FACILITY UNDERGROUND

Because of the purpose, function and special requirements of signal controllers, their placement is critical to public safety and is limited to the portion of sidewalk as close to the intersection as practical, such that the controller is curbside with a direct line of sight to as much of the intersection, signal indications and vehicle and pedestrian traffic as possible. For such reasons, signal controller cabinets cannot be placed underground where a direct line of sight is not available.

5. STATEMENT REGARDING ATTEMPTS TO COLLOCATE THE SURFACE-MOUNTED FACILITY

There are no other surface-mounted facilities at this intersection that the controller can be collocated with.

6. STATEMENT REGARDING SPECIAL REQUIREMENTS THAT LIMIT THE POSSIBLE LOCATIONS FOR THE SURFACE-MOUNTED FACILITY

Because of the purpose, function and special requirements of signal controllers, their placement is critical to public safety and is limited to the portion of sidewalk as close to the intersection as practical, such that the controller is curbside with a direct line of sight to as much of the intersection, signal indications and vehicle and pedestrian traffic as possible. For such reasons, signal controller cabinets cannot be placed underground or on private property away from the roadway.

SMF Submittal Package

For Franklin Street between Geary Boulevard and Post Street

12/18/2012

7. STATEMENT REGARDING CONFORMANCE TO PLACEMENT GUIDELINES

The suggested location for the proposed facility is in accordance with DPW's surface-mounted facility placement guidelines, Exhibit B of DPW Order No. 175,566.

8. STATEMENT REGARDING REMOVAL OF EXISTING SURFACE-MOUNTED FACILITY


This is a signalized intersection where the old existing controller cabinet is being replaced with a new controller cabinet.

STREETNAME	FROM	UTILITY	START DATE	PROJECT NAME	DAYS
FRANKLIN ST	MCALLISTER ST intersection	RAMPS	5/19/2012	2029J_Transition_Plan_Curb_Ramps_FY11-12	364
		DPT	2/1/2013	SFGO Franklin and 2nd st Fiber	303
		SFWD	8/1/2013	WD-2689	304
		PAVING	12/1/2013	McAllister St Pavement Renovation	150
		DPT	1/1/2015	TEP Proposals	364
FRANKLIN ST	MCALLISTER ST to REDWOOD ST (600 - 649)	DPT	2/1/2013	SFGO Franklin and 2nd st Fiber	303
		SFWD	8/1/2013	WD-2689	304
FRANKLIN ST	REDWOOD ST intersection	DPT	2/1/2013	SFGO Franklin and 2nd st Fiber	303
		SFWD	8/1/2013	WD-2689	304
FRANKLIN ST	REDWOOD ST to GOLDEN GATE AVE (630 - 699)	DPT	2/1/2013	SFGO Franklin and 2nd st Fiber	303
		SFWD	8/1/2013	WD-2689	304
FRANKLIN ST	GOLDEN GATE AVE intersection	DPT	2/1/2013	SFGO Franklin and 2nd st Fiber	303
		SFWD	8/1/2013	WD-2689	304
		DPT	4/1/2015	GOLDEN GATE AVE	365
FRANKLIN ST	GOLDEN GATE AVE to ELM ST (700 - 731)	DPT	2/1/2013	SFGO Franklin and 2nd st Fiber	303
		SFWD	8/1/2013	WD-2689	304
FRANKLIN ST	ELM ST intersection	DPT	2/1/2013	SFGO Franklin and 2nd st Fiber	303
		SFWD	8/1/2013	WD-2689	304
FRANKLIN ST	ELM ST to TURK ST (730 - 799)	DPT	2/1/2013	SFGO Franklin and 2nd st Fiber	303
		SFWD	8/1/2013	WD-2689	304
FRANKLIN ST	TURK ST intersection	DPT	2/1/2013	SFGO Franklin and 2nd st Fiber	303
		SFWD	8/1/2013	WD-2689	304
		DPT	1/1/2014	SRTS - Tenderloin	882
FRANKLIN ST	TURK ST to LARCH ST (800 - 859)	DPT	2/1/2013	SFGO Franklin and 2nd st Fiber	303
		SFWD	8/1/2013	WD-2689	304
FRANKLIN ST	LARCH ST intersection	DPT	2/1/2013	SFGO Franklin and 2nd st Fiber	303
		SFWD	8/1/2013	WD-2689	304
FRANKLIN ST	LARCH ST to EDDY ST (860 - 899)	DPT	2/1/2013	SFGO Franklin and 2nd st Fiber	303
FRANKLIN ST	EDDY ST intersection	DPT	2/1/2013	SFGO Franklin and 2nd st Fiber	303
FRANKLIN ST	EDDY ST to WILLOW ST (900 - 948)	DPT	2/1/2013	SFGO Franklin and 2nd st Fiber	303
FRANKLIN ST	WILLOW ST intersection	PGE	1/1/2013	Doyle Drive Capacity	272
		DPT	2/1/2013	SFGO Franklin and 2nd st Fiber	303
FRANKLIN ST	WILLOW ST to ELLIS ST (949 - 999)	PGE	1/1/2013	Doyle Drive Capacity	272
		DPT	2/1/2013	SFGO Franklin and 2nd st Fiber	303
FRANKLIN ST	ELLIS ST intersection	PGE	1/1/2013	Doyle Drive Capacity	272
		DPT	2/1/2013	SFGO Franklin and 2nd st Fiber	303
FRANKLIN ST	ELLIS ST to OLIVE ST (1000 - 1049)	DPT	2/1/2013	SFGO Franklin and 2nd st Fiber	303
FRANKLIN ST	OLIVE ST intersection	DPT	2/1/2013	SFGO Franklin and 2nd st Fiber	303
FRANKLIN ST	OLIVE ST to OFARRELL ST \ STARR KING WAY (1001 - 1099)	DPT	2/1/2013	SFGO Franklin and 2nd st Fiber	303
FRANKLIN ST	OFARRELL ST \ STARR KING WAY intersection	RAMPS	5/19/2012	2029J_Transition_Plan_Curb_Ramps_FY11-12	364
		DPT	2/1/2013	SFGO Franklin and 2nd st Fiber	303
FRANKLIN ST	OFARRELL ST \ STARR KING WAY to MYRTLE ST (1100 - 1149)	DPT	2/1/2013	SFGO Franklin and 2nd st Fiber	303
FRANKLIN ST	MYRTLE ST intersection	DPT	2/1/2013	SFGO Franklin and 2nd st Fiber	303
FRANKLIN ST	MYRTLE ST to GEARY BLVD (1150 - 1199)	DPT	2/1/2013	SFGO Franklin and 2nd st Fiber	303
FRANKLIN ST	GEARY BLVD intersection	DPT	2/1/2013	SFGO Franklin and 2nd st Fiber	303
		DPT	4/1/2013	SIG MOD CT. 33	364
FRANKLIN ST	GEARY BLVD to PETER YORKE WAY \ POST ST (1200 - 1299)	DPT	2/1/2013	SFGO Franklin and 2nd st Fiber	303

STREETNAME	FROM	UTILITY	START DATE	PROJECT NAME	DAYS
FRANKLIN ST	PETER YORKE WAY \ POST ST intersection	SEWER	1/1/2012	N/A	20
		DPT	2/1/2013	SFGO Franklin and 2nd st Fiber	303
FRANKLIN ST	PETER YORKE WAY \ POST ST to DANIEL BURNHAM CT (1300 - 1349)	DPT	2/1/2013	SFGO Franklin and 2nd st Fiber	303
FRANKLIN ST	DANIEL BURNHAM CT intersection	DPT	2/1/2013	SFGO Franklin and 2nd st Fiber	303
FRANKLIN ST	DANIEL BURNHAM CT to SUTTER ST (1332 - 1399)	DPT	2/1/2013	SFGO Franklin and 2nd st Fiber	303
FRANKLIN ST	SUTTER ST intersection	DPT	2/1/2013	SFGO Franklin and 2nd st Fiber	303
FRANKLIN ST	SUTTER ST to FERN ST (1400 - 1436)	DPT	2/1/2013	SFGO Franklin and 2nd st Fiber	303
FRANKLIN ST	FERN ST intersection	DPT	2/1/2013	SFGO Franklin and 2nd st Fiber	303
FRANKLIN ST	FERN ST to BUSH ST (1435 - 1499)	DPT	2/1/2013	SFGO Franklin and 2nd st Fiber	303
FRANKLIN ST	BUSH ST intersection	DPT	2/1/2013	SFGO Franklin and 2nd st Fiber	303
FRANKLIN ST	BUSH ST to AUSTIN ST (1500 - 1532)	DPT	2/1/2013	SFGO Franklin and 2nd st Fiber	303
FRANKLIN ST	AUSTIN ST intersection	DPT	2/1/2013	SFGO Franklin and 2nd st Fiber	303
FRANKLIN ST	AUSTIN ST to PINE ST (1531 - 1599)	DPT	2/1/2013	SFGO Franklin and 2nd st Fiber	303
FRANKLIN ST	PINE ST intersection	DPT	2/1/2013	SFGO Franklin and 2nd st Fiber	303
		SFWD	8/1/2013	WD-2689	304
FRANKLIN ST	PINE ST to CALIFORNIA ST (1600 - 1699)	DPT	2/1/2013	SFGO Franklin and 2nd st Fiber	303
		SFWD	8/1/2013	WD-2689	304
FRANKLIN ST	CALIFORNIA ST intersection	DPT	2/1/2013	SFGO Franklin and 2nd st Fiber	303
		SFWD	8/1/2013	WD-2689	304
FRANKLIN ST	CALIFORNIA ST to SACRAMENTO ST (1700 - 1799)	DPT	2/1/2013	SFGO Franklin and 2nd st Fiber	303
		PGE	5/13/2013	30426037	25
		SFWD	8/1/2013	WD-2689	304
FRANKLIN ST	SACRAMENTO ST intersection	DPT	2/1/2013	SFGO Franklin and 2nd st Fiber	303
		SFWD	8/1/2013	WD-2689	304
FRANKLIN ST	SACRAMENTO ST to CLAY ST (1800 - 1899)	DPT	2/1/2013	SFGO Franklin and 2nd st Fiber	303
		SFWD	8/1/2013	WD-2689	304
FRANKLIN ST	CLAY ST intersection	DPT	2/1/2013	SFGO Franklin and 2nd st Fiber	303
		SFWD	8/1/2013	WD-2689	304
FRANKLIN ST	CLAY ST to WASHINGTON ST (1900 - 1999)	DPT	2/1/2013	SFGO Franklin and 2nd st Fiber	303
		SFWD	8/1/2013	WD-2689	304
FRANKLIN ST	WASHINGTON ST intersection	DPT	2/1/2013	SFGO Franklin and 2nd st Fiber	303
		SFWD	8/1/2013	WD-2689	304
		SFWD	11/1/2018	18-002	304
FRANKLIN ST	WASHINGTON ST to JACKSON ST (2000 - 2099)	DPT	2/1/2013	SFGO Franklin and 2nd st Fiber	303
		SFWD	8/1/2013	WD-2689	304
FRANKLIN ST	JACKSON ST intersection	DPT	2/1/2013	SFGO Franklin and 2nd st Fiber	303
		SFWD	8/1/2013	WD-2689	304
FRANKLIN ST	JACKSON ST to PACIFIC AVE (2100 - 2199)	DPT	2/1/2013	SFGO Franklin and 2nd st Fiber	303
		SFWD	8/1/2013	WD-2689	304
FRANKLIN ST	PACIFIC AVE intersection	DPT	2/1/2013	SFGO Franklin and 2nd st Fiber	303
		SFWD	8/1/2013	WD-2689	304
FRANKLIN ST	PACIFIC AVE to BROADWAY (2200 - 2299)	DPT	2/1/2013	SFGO Franklin and 2nd st Fiber	303
		SFWD	8/1/2013	WD-2689	304
FRANKLIN ST	BROADWAY intersection	DPT	2/1/2013	SFGO Franklin and 2nd st Fiber	303
		SFWD	8/1/2013	WD-2689	304
FRANKLIN ST	BROADWAY to VALLEJO ST (2300 - 2399)	DPT	2/1/2013	SFGO Franklin and 2nd st Fiber	303

ADD → POST ST. BETWEEN FRANKLIN ST. TO VANNESS AVE.

DIMENSIONS FOR M-SF CONTROLLER CABINET AND FOUNDATION



M-SF CONTROLLER CABINET: 36" W x 17" D x 60" H
CONCRETE FOUNDATION: 38" W x 19" D x 2" H (portion above ground)
TOTAL HEIGHT (including cabinet and concrete foundation): 62" H

NO.	DATE	DESCRIPTION	BY	APP'D

PROPOSED MODIFICATION
 & FIELD NO. OF SHEETS



INFRASTRUCTURE DIVISION
 DEPARTMENT OF PUBLIC WORKS
 CITY AND COUNTY OF SAN FRANCISCO

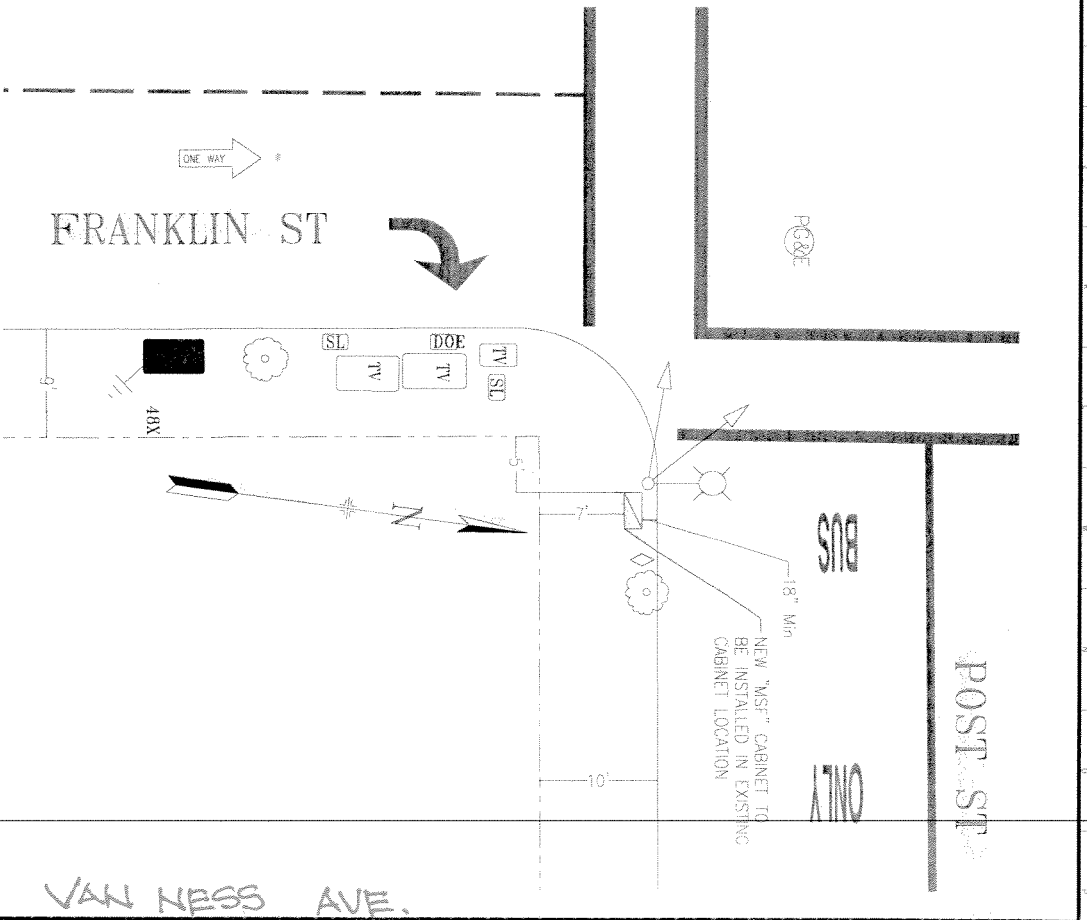
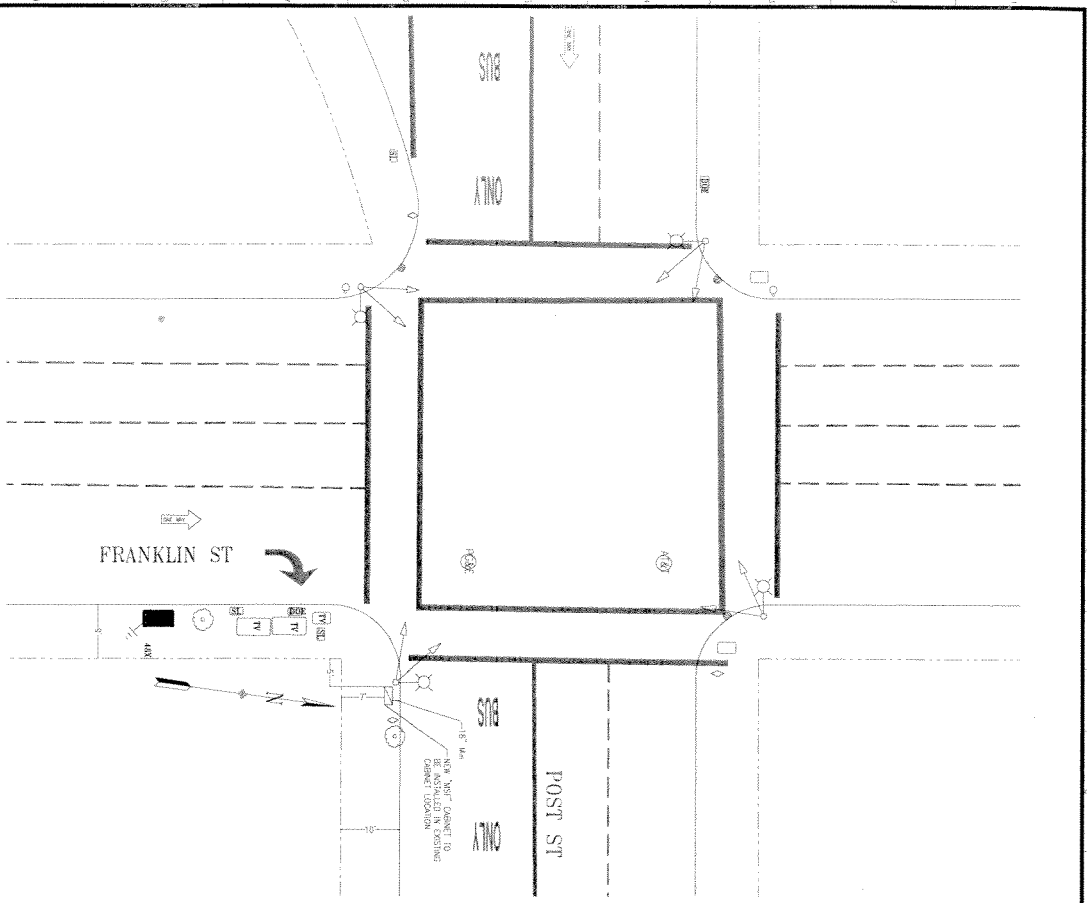


DESIGNED BY	DATE	APPROVED BY	DATE
SECTION MANAGER			
DEPT. SECTION MANAGER (O&E)			
SECTION MANAGER			



SCALE

VAN NESS CORRIDORS PROJECT
 FRANKLIN STREET

PROJECT NO.	
DATE	
BY	
NO.	



PICTURES OF PROPOSED SMF INSTALLATION NEAR THE INTERSECTION OF FRANKLIN STREET AND POST STREET



San Francisco Municipal Transportation Agency
One South Van Ness Avenue, 7th Floor
San Francisco, CA 94103-5417

IMPORTANT NOTICE CONCERNING YOUR RIGHTS

TBD

Dear San Francisco Resident:

The San Francisco Municipal Transportation (SFMTA) Agency has filed an application with the San Francisco Department of Public Works (DPW) for a permit to remove an old traffic signal cabinet at **Franklin Street and Post Street**, and replace it with a new traffic signal cabinet on the southeast corner. A photograph of the Surface Mounted Facility (SMF) and the specifications for the SMF are shown below.

This replacement traffic signal cabinet is required to house the signal controller and other equipment essential to control and monitor the traffic signals. The proposed location is the optimal location as it provides a direct line of sight to the intersection, signal indications, vehicle and pedestrian traffic.


Objections to the installation of the SMF at any of the proposed locations must be submitted in writing via e-mail to smf@sfdpw.org, by mail to the **Department of Public Works, Bureau of Street Use and Mapping, 875 Stevenson Street, Room 460, San Francisco, CA 94103-0942**, or by fax to **(415) 554-6161**. You have 20 days from the date of this notice to send written notice of your objection to DPW. DPW will not consider any objection unless it is made within this 20-day period.

If you submit an objection, DPW may convene a hearing to determine whether the permit for placement of the SMF should be issued. DPW will commence any such hearing within 40 days after the receipt of any objections. You will have the opportunity to express your concerns about the SMF at the hearing should you choose to attend.

Thank you,

Celine X. Leung
San Francisco Municipal Transportation Agency
One South Van Ness Avenue, 7th Floor
San Francisco, CA 94103-5417
(415) 701-4558

Controller cabinet: 36" W x 60" H x 17" D
Concrete foundation: 38" W x 2" H x 19" D
Total Height (cabinet & foundation): 62"



MSF Cabinet

San Francisco Municipal Transportation Agency
One South Van Ness Avenue, 7th Floor
San Francisco, CA 94103-5417

IMPORTANT NOTICE CONCERNING YOUR RIGHTS

February 5, 2013

Dear San Francisco Resident:

The San Francisco Municipal Transportation (SFMTA) Agency has filed an application with the San Francisco Department of Public Works (DPW) for a permit to remove an old traffic signal cabinet at **Franklin Street and Post Street**, and replace it with a new traffic signal cabinet on the southeast corner. A photograph of the Surface Mounted Facility (SMF) and the specifications for the SMF are shown below.

This replacement traffic signal cabinet is required to house the signal controller and other equipment essential to control and monitor the traffic signals. The proposed location is the optimal location as it provides a direct line of sight to the intersection, signal indications, vehicle and pedestrian traffic.



Objections to the installation of the SMF at any of the proposed locations must be submitted in writing via e-mail to smf@sfdpw.org, by mail to the **Department of Public Works, Bureau of Street Use and Mapping, 1155 Market Street, 3rd Floor, San Francisco, CA 94103**, or by fax to **(415) 554-6161**. You have 20 calendar days from the date of this notice to send written notice of your objection to DPW. DPW will not consider any objection unless it is made within this 20-day period.

If you submit an objection, DPW may convene a hearing to determine whether the permit for placement of the SMF should be issued. DPW will commence any such hearing within 40 days after the receipt of any objections. You will have the opportunity to express your concerns about the SMF at the hearing should you choose to attend.

Thank you,

Celine X. Leung
San Francisco Municipal Transportation Agency
One South Van Ness Avenue, 7th Floor
San Francisco, CA 94103-5417
(415) 701-4558

Controller cabinet: 36"W x 60"H x 17"D
Concrete foundation: 38" W x 2" H x 19"D
Total Height (cabinet & foundation): 62"



MSF Cabinet



(415) 554-5810
FAX (415) 554-6161
<http://www.sfdpw.org>

Department of Public Works
Bureau of Street-Use and Mapping
1155 Market St, 3rd Floor
San Francisco, CA 94103

13SMF-0187

Surface Mounted Facility Permit

Address : POST ST: VAN NESS
AVE to FRANKLIN ST \ PETER
YORKE WAY (1200 - 1299)

Cost: \$150.00

Block: Lot: Zip:

Permittee

Name: San Francisco Municipal Transportation Agency
Address: One South Van Ness Avenue, 07th Floor San Francisco, CA 94103
Contact: Celine Leung **Phone:** (415) 701-4558

Permit FrontPage Conditions Note: Your application is approved, as submitted, with no additional requirements. You may apply for an excavation permit. (Location: Post St./ Franklin St.)

The undersigned Permittee hereby agrees to comply with all requirements and conditions noted on this permit

Approved Date : 07/01/2013

Applicant/Permittee

Date

Printed : 7/9/2014 9:49:30 AM Plan Checker Rene Lopez

"IMPROVING THE QUALITY OF LIFE IN SAN FRANCISCO" We are dedicated individuals committed to teamwork, customer service and continuous improvement in partnership with the community.

Customer Service

Teamwork

Continuous Improvement

Permit Addresses

13SMF-0187

*RW = RockWheel, SMC = Surface Mounted Cabinets, S/W = Sidewalk Work, DB = Directional Boring,
BP= Reinforced Concrete Bus Pad, UB = Reinforced Concrete for Utility Pull Boxes and Curb Ramps

Number of blocks: 1 Total repair size:0 sqft Total Streetspace: Total Sidewalk: sqft

ID	Street Name	From St	To St	Sides	*Other	Asphalt	Concrete	Street Space Feet	Sidewalk Feet
1	POST ST	VAN NESS AVE	FRANKLIN ST \ PETER YORKE WAY	South	RW : False SMC : False S/W Only : False DB: False BP: False UB: False	0	0		
Total						0	0		

Exceptions

13SMF-0187

Street Name	From St	To St	Message	Job	Contact	Dates
POST ST						
	VAN NESS AVE	FRANKLIN ST \ PETER YORKE WAY -	Blocks with Bicycle Route designations require special attention. For details see Section 10 of DPT's Blue Book and Section 6.3 of DPW's Order No. 171.442.	N/A		
	VAN NESS AVE	FRANKLIN ST \ PETER YORKE WAY -	DPT Blue Book Traffic Restriction. Time of day during which lanes must be kept clear: NORTH 7AM - 9AM 3PM - 7PM MONDAY THROUGH FRIDAY // SOUTH 7AM - 9AM 3PM - 7PM MONDAY THROUGH FRIDAY	N/A		
	VAN NESS AVE	FRANKLIN ST \ PETER YORKE WAY -	Under G095 requirement, Contractor shall contact Muni Overhead Line Division of any work 10 feet in horizontal or vertical direction of overhead lines. Contact: Tim Lipps @ (415) 554-9227	N/A		
	VAN NESS AVE	FRANKLIN ST \ PETER YORKE WAY -	Proposed Excavation.	SF DPW IDC - Hydraulic	Iqbalbhai Dhapa -	Jul 1 2015-Feb 15 2017

No Diagram submitted



(415) 554-5810
FAX (415) 554-6161
<http://www.sfdpw.org>

Department of Public Works
Bureau of Street-Use and Mapping
1155 Market St, 3rd Floor
San Francisco, CA 94103

13EXC-1895

Utility Excavation Permit

Address : Multiple Locations

Cost: \$8,878.91

Block: Lot: Zip:

Pursuant to Article 2.4 of the Public Works Code in conjunction to DPW Order 178,940 permission, revocable at the will of the Director of Public Works, to excavate and restore the public right-of-way is granted to Permittee.

Bay Area Lightworks

Name: Bay Area Lightworks

Address: 1460 Yosemite Ave. San Francisco, CA 94124

Contact: Lindy Galimba

Phone: 415-822-2336

Conditions

This permit is approved with the condition that "No cabinet(s), PG&E power meter pedestal and VMS (Variable Message Sign) system will be installed (including foundation) under this permit until DPW approves the proposed location(s) for the installation of the cabinet(s)". Failure to comply with this condition may render this permit void and may subject Bay Area Lightworks to a fine or citation for up to \$10,000.00 a day for installing a cabinet without approval and valid approved permit.

Also, due to the coordinated planned paving schedule on Franklin St. from Fell St. to Clay St., the full restoration requirements per the excavation code (full lane width restoration) will not be required. Bay Area Lightworks will be allowed to do the standard restoration (place concrete base and hot asphalt concrete flush to the wearing surface) for the size of the excavation (T-trench) only. In-lieu paving payment cost will not be required since this project was coordinated with the paving program.

This permit has been revised to reflect the change on the permit condition with regards to the installation of the cabinets. This permit approves the installation of sixteen (16) traffic signal controller cabinets and two (2) power meter pedestals for a total of eighteen (18) proposed cabinets installed on various locations. (07/02/2013)

EmergencyConfirmationNumber**24 Hour / 7 Day Contact:**

JIM LAU #415-760-9243

Service Address/Project:VAN NESS CORRIDORS - FRANKLIN ST. (Part 1)
(Contract No. 1900J) (Work location: Franklin St. between Fell St.to Clay St.)**Start Date**

06/05/2013

Permit expires on:

6/19/2014

Purpose

Electric

Excavation Reason

Place Conduit

Excavation Reason Description**Method:**

Open Cut: Sawcut

TrackingNumber1**TrackingNumber2****Project Size**

12150

Inspection

The undersigned Permittee hereby agrees to comply with all requirements and conditions noted on this permit

Approved Date : 07/02/2013

****When drilling/excavating in sidewalk area, entire flag(s) must be replaced.****

Applicant/Permittee

Date

Distribution:
Inside BSM: Utility Inspection

Printed : 7/11/2014 8:14:58 AM

Plan Checker

Rene Lopez

STREET EXCAVATION REQUIREMENTS:

1. The permittee shall call Underground Service Alert (U.S.A.), telephone number 1-800-227-2600, 48 hours prior to any excavation.
2. All work including sidewalk and pavement cutting and removal, lagging, excavation, backfill, and sidewalk and pavement restoration shall be done by a licensed paving contractor and in accordance with the requirements of the Standard Specifications of the Bureau of Engineering, Department of Public Works, July 1986 Edition and Department of Public Works Order Nos. 176,707, copy attached.
3.
 - a. DPW Order 181,305, dated 6/17/13, Reinforced Concrete Bus pads, shall be constructed in accordance with SFPDW Standard Plan, File No. 96,607 and SFPDW Standard Specification Section 210 except that the concrete bus pad shall have a minimum compressive strength of 5,000 psi. Concrete bus pads shall be constructed at a minimum thickness of 10 to 12 inches and shall be approximately 10-foot wide.
 - b. DPW Order 181,306 dated 9/26/13, Reinforced concrete sidewalk, shall be constructed in accordance with the SFPDW Standard Plan File No. 96,608 and SFPDW Standard Specification Section 204 with #3 steel reinforced bars at mid-depth of the concrete sidewalk slab.
4. Sidewalk and pavement restoration shall include the replacement of traffic lane and crosswalk striping, parking stall markings, and curb painting that might have been obliterated during street excavation. The permittee shall perform their work under on the following options:
 - a. Have the City forces do the striping and painting work at the permittee's expense. The permittee shall make a deposit with the Department of Parking & Traffic for this purpose in an amount estimated by the Municipal Transportation Agency (MTA) 7th Floor 1 South Van Ness Ave telephone 701-4500, and notify the MTA at least 48 hours in advance of the time the work is to be done.
 - b. Perform the work themselves following instructions available at the Department of Parking & Traffic.
5. The permittee shall submit a non-refundable fee to Bureau of Street-Use and Mapping to pay for City Inspection of the backfill and pavement restoration. At least 48 hours in advance, the permittee shall make arrangements with the Street Improvement Section Inspectors, 554-7149, for an inspection schedule.
6. The permittee shall file and maintain an excavation bond in the sum of \$25,000.00 with the Department of Public Works, to guarantee the maintenance of the pavement in the excavation area for a period of 3 years following the completion of the backfill and pavement restoration pursuant to Article 2.4.40 of the Public Works Code.
7. The permittee shall conduct construction operations in accordance with the requirements of Article 11 of the Traffic Code. The permittee shall contact the MTA 7th Floor 1 South Van Ness Ave telephone 701-4500, for specific restrictions before starting work.
8. The permittee shall obtain the required permits, if any, from regulating agencies of the State of California.
9. The permittee shall verify the locations of any City or public service utility company facilities that may be affected by the work authorized by this permit and shall assume all responsibility for any damage to such facilities. The permittee shall make satisfactory arrangements and payments for any necessary temporary relocation of City or public utility company facilities.
10. The permittee shall pay the required fee for sewer installation permit at the Plumbing Inspection Division, Department of Building Inspection, 1660 Mission Street and arrange for inspection of this work, telephone 558-6054.
11. Concrete form work, planting of trees and pouring of sidewalk and/or curb shall not be performed prior to obtaining a permit from Bureau of Urban Forestry (BUF), telephone: 554-6700.
12. Per DPW Order 178,806, the recycling of Cobble Stones and Granit Curb shall follow as:
 - a. Cobblestones shall be clean of dirt prior to transporting. Extreme care shall be taken during the transporting the cobblestones to minimize damage before delivery to City. The cobblestones shall be neatly and securely placed on pallets so they can be moved about safely after the delivery. The Minimum size of cobblestone shall be 4 inches square (16 square inches). The cobblestones shall be delivered, including off loading, to the lower lot at the Cesar Chavez Street Yard located at 2323 Cesar Chavez Street or at alternative location directed by the Department within the City of San Francisco. Contact the Department forty-eight hours (48 hours) prior to delivery. The Department can be reached at (415) 641-2627.
 - b. Granite Curb shall be neatly and securely placed on pallets so they can be moved about safely after delivery. The Contractor shall exercise care in transporting the granite curb to minimize damage. The length limit of recyclable granite curbs shall be no less than four feet. The granite curb shall be delivered, including off loading, to the back lot at the Griffith Pump Station located at 1105 Thomas Street or at an alternative location directed by the Department within the City of San Francisco. Contact Bureau of Street and Sewer Repair (BSSR) at least forty-eight hours (48 hours) prior to delivery. BSSR can be reached at (415) 695-2087.
13. In consideration of this Permit being issued for the work described in the application, Permittee on its behalf and that of any successor or assign, and on behalf of any lessee, promises and agrees to perform all the terms of this Permit and to comply with all applicable laws, ordinances and regulations.
14. Permittee agrees on its behalf and that of any successor or assign to hold harmless, defend, and indemnify the City and County of San Francisco, including, without limitation, each of its commissions, departments, officers, agents and employees (hereinafter collectively referred to as the "City") from and against any and all losses, liabilities, expenses, claims, demands, injuries, damages, fines, penalties, costs or judgments including, without limitation, attorneys' fees and costs (collectively, "claims") of any kind allegedly arising directly or indirectly from (i) any act by, omission by, or negligence of, Permittee or its subcontractors, or the officers, agents, or employees of either, while engaged in the performance of the work authorized by this Permit, or while in or about the property subject to this Permit for any reason connected in any way whatsoever with the performance of the work authorized by this Permit, or allegedly resulting directly or indirectly from the maintenance or installation of any equipment, facilities or structures authorized under this Permit, (ii) any accident or injury to any contractor or subcontractor, or any officer, agent, or employee of either of them, while engaged in the performance of the work authorized by this Permit, or while in or about the property, for any reason connected with the performance of the work authorized by this Permit, or arising from liens or claims for services rendered or labor or materials furnished in or for the performance of the work authorized by this Permit, (iii) injuries or damages to real or personal property, good will, and persons in, upon or in any way allegedly connected with the work authorized by this Permit from any cause or claims arising at any time, and (iv) any release or discharge, or threatened release or discharge, of any hazardous material caused or allowed by Permittee in, under, on or about the property subject to this Permit or into the environment. As used herein, "hazardous material" means any substance, waste or material which, because of its quantity, concentration of physical or chemical characteristics is deemed by any federal, state, or local governmental authority to pose a present or potential hazard to human health or safety or to the environment.
15. Permittee must hold harmless, indemnify and defend the City regardless of the alleged negligence of the City or any other party, except only for claims resulting directly from the sole negligence or willful misconduct of the City. Permittee specifically acknowledges and agrees that it has an immediate and independent obligation to defend the City from any claim which actually or potentially falls within this indemnity provision, even if the allegations are or may be groundless, false or fraudulent, which obligation arises at the time such claim is tendered to Permittee by the City and continues at all times thereafter. Permittee agrees that the indemnification obligations assumed under this Permit shall survive expiration of the Permit or completion of work.
16. Permittee shall obtain and maintain through the terms of this Permit general liability, automobile liability or workers' compensation insurance as the City deems necessary to protect the City against claims for damages for personal injury, accidental death and property damage allegedly arising from any work done under this Permit. Such insurance shall in no way limit Permittee's indemnity hereunder. Certificates of insurance, in form and with insurers satisfactory to the City, evidencing all coverages above shall be furnished to the City before commencing any operations under this Permit, with complete copies of policies furnished promptly upon City request.
17. The permittee and any permitted successor or assign recognize and understand that this permit may create a possessory interest.

Special Conditions

13EXC-1895

Conditions

====>NOTES: Per the Public Works Excavation Code:

- 1). ' T ' trench shall be the standard restoration practice for all trenches greater than 18 inches in width. The restoration of the concrete base and pavement will be equal to 1 ft. as measured from the edge of the trench;
- 2). the minimum pavement restoration requirements (mill and fill) for trenches exceeding 25% of the length of the block shall include the restoration of all affected lanes for the entire length of the block. For streets that are not delineated by painted lanes and the width of the excavation is less than thirteen (13) feet, the pavement restoration requirements (mill and fill) shall be for the entire length of the block thirteen (13) feet in width;
- 3). for excavation in the intersection, the restoration shall be to pave all affected quadrants either with the 13 foot rule for streets without delineated traffic lanes unless it is on a Muni route and for streets with multiple delineated traffic lanes in one direction, the restoration shall be limited to the affected lane(s).

====>Per DPW sign specifications, all projects impacting the length of one (1) block face or more will require the installation of a project information sign, for the duration of the project. The project information sign should be located at either end of the project facing oncoming vehicular traffic. For larger projects that exceed five (5) blocks, the project information sign should be placed at five (5) block intervals in both directions. The signage is intended to keep the public informed of the intent of the project, project schedule, contact information and allow for updates as needed.

====>Due to the coordinated planned paving schedule on Franklin St. from Fell St. to Clay St., the full restoration requirements per the excavation code (full lane width restoration) will not be required. Bay Area Lightworks will be allowed to do the standard restoration (place concrete base and hot asphalt concrete flush to the wearing surface) for the size of the excavation (T-trench) only. In-lieu paving payment cost will not be required since this project was coordinated with the paving program.

====>In the event that the proposed excavation is within the crosswalk and falls on the conditions of the curb ramp regulations per DPW Order No. 179,254, an evaluation of the angular returns will be conducted at each end of the affected crosswalk to determine whether the affected curb ramps are built per the current City standards. All curb ramp installation shall comply with ADA requirements.

====>If concrete street, gutter or parking strip is excavated, Bay Area Lightworks shall remove and replace the entire concrete section from construction joint to construction joint. (No new construction joint will be allowed).

====>When drilling/excavating in the sidewalk area, entire sidewalk flag(s) must be replaced to adjacent score lines.

====>Placement or installation of any utility facilities within the curb return area is prohibited per DPW Order No. 175,387.

====>The Department of Public Works approves this permit pursuant to the following special conditions, which the Department of Public Works incorporates into the permit and makes a part thereof.

SPECIAL PERMIT CONDITIONS:

1. Bay Area Lightworks shall coordinate all work with any other construction projects and events known or unforeseen such as to minimize the impact of construction project on the general public and/or event(s).
2. Bay Area Lightworks shall also comply with Code Section 2.4.50(b)(ii) and (b)(iii), post and maintain notice(s) at the site of the excavation and deliver a written notice to each dwelling unit on the block(s) affected by the excavation at least ten (10) days prior to start of construction.
3. Bay Area Lightworks shall comply with Code Section 2.4.55(b)(i), such that each excavation will be backfilled and compacted within 120 hours from the time the construction related to the excavation is completed, and immediately place and maintain temporary pavement (cutback) over the excavation(s).
4. Bay Area Lightworks's work shall be in accordance to all traffic regulations per S.F. Traffic Code (The Blue Book) or with any DPT approved traffic routing plan or DPT special traffic permit.
5. Bay Area Lightworks shall provide safe access for all pedestrians at all times. Special attention must be paid to provide ingress and egress to businesses and driveways.
6. Bay Area Lightworks shall coordinate all work with MUNI so as to avoid disruption to MUNI services. Please call Carlos Carrillo of Muni at #567-8745 to coordinate the schedule of work.
7. Bay Area Lightworks shall discuss and coordinate with Muni with regards to relocating bus stops if necessary for pedestrian safety. Please call Carlos Carrillo of Muni at #567-8745 for coordination.
8. Bay Area Lightworks shall hire SF police officers (when necessary) to control traffic so as to minimize the impact of the construction on the general public.
9. Bay Area Lightworks shall cooperate and participate in all public outreach and information including community meetings.
10. Bay Area Lightworks shall replace any existing traffic stripings and markings that are removed or damaged by the work activity with temporary stripings and markings after the restoration of the pavement as specified on the revised Section 6.2 'Pavement Markings' of DPT's 'Blue Book'. Also, Bay Area Lightworks shall pay to DPT the cost of replacing the permanent pavement markings. For any questions, please call Conrad Magat of DPT at (415) 701-4680.
11. Bay Area Lightworks shall restore all trenches per the Excavation Code and shall be to the satisfaction of the assigned city inspector.
12. Bay Area Lightworks shall remove all temporary pavement markings including USA marking on both the sidewalk and street at the conclusion of the excavation.
13. Bay Area Lightworks shall submit compaction test results done by a certified material testing laboratory as required by the excavation code prior to pavement restoration. [NOTE: Per Article 2.4 of the Public Works Code, the required compaction test shall be one (1) set of three (3) compaction tests per one (1) regular city block, or as specified by the DPW assigned inspector. Copies of the compaction test results shall be provided to the assigned DPW inspector.]

Failure to comply with the above requirements may render this permit void and may subject Bay Area Lightworks to a fine or citation.

Permit Addresses

13EXC-1895

*RW = RockWheel, SMC = Surface Mounted Cabinets, S/W = Sidewalk Work, DB = Directional Boring, BP= Reinforced Concrete Bus Pad, UB = Reinforced Concrete for Utility Pull Boxes and Curb Ramps

Number of blocks: 68 Total repair size:12150 sqft Total Streetspace:7740 Total Sidewalk: sqft

ID	Street Name	From St	To St	Sides	*Other	Asphalt	Concrete	Street Space Feet	Sidewalk Feet
111	CALIFORNIA ST	VAN NESS AVE	FRANKLIN ST	North	RW : False SMC : True S/W Only : True DB: False BP: False UB: False	0	60	0	
Total						0	60	0	
26	EDDY ST	VAN NESS AVE	FRANKLIN ST	Both	RW : False SMC : True S/W Only : False DB: False BP: False UB: False	20	60	20	
Total						20	60	20	
113	ELLIS ST	VAN NESS AVE	FRANKLIN ST	North	RW : False SMC : True S/W Only : True DB: False BP: False UB: False	0	15	0	
Total						0	15	0	
1	FRANKLIN ST	FELL ST	LINDEN ST	East	RW : False SMC : False S/W Only : False DB: False BP: False UB: False	100	60		
3		LINDEN ST	HAYES ST	East	RW : False SMC : True S/W Only : False DB: False BP: False UB: False	100	75	100	
5		HAYES ST	IVY ST	East	RW : False SMC : False S/W Only : False DB: False BP: False UB: False	270	100		

ID	Street Name	From St	To St	Sides	*Other	Asphalt	Concrete	Street Space Feet	Sidewalk Feet
6	FRANKLIN ST	IVY ST	GROVE ST	East	RW : False SMC : True S/W Only : False DB: False BP: False UB: False	270	100	270	
8		GROVE ST	FULTON ST	East	RW : False SMC : False S/W Only : False DB: False BP: False UB: False	250	0		
10		FULTON ST	MCALLISTER ST	Both	RW : False SMC : False S/W Only : False DB: False BP: False UB: False	320	90		
12		MCALLISTER ST	REDWOOD ST	West	RW : False SMC : True S/W Only : False DB: False BP: False UB: False	275	60	275	
14		REDWOOD ST	GOLDEN GATE AVE	West	RW : False SMC : False S/W Only : False DB: False BP: False UB: False	275	60		
16		GOLDEN GATE AVE	ELM ST	West	RW : False SMC : False S/W Only : False DB: False BP: False UB: False	275	30	275	
17		ELM ST	Intersection	West	RW : False SMC : False S/W Only : False DB: False BP: False UB: False	70	0	275	
18		ELM ST	TURK ST	Both	RW : False SMC : False S/W Only : False DB: False BP: False UB: False	275	30		
20		TURK ST	LARCH ST	Both	RW : False SMC : True S/W Only : False DB: False BP: False UB: False	335	30	335	

ID	Street Name	From St	To St	Sides	*Other	Asphalt	Concrete	Street Space Feet	Sidewalk Feet
22	FRANKLIN ST	LARCH ST	EDDY ST	East	RW : False SMC : False S/W Only : False DB: False BP: False UB: False	335	30	335	
25		EDDY ST	Intersection	East	RW : False SMC : False S/W Only : False DB: False BP: False UB: False	70	0		
27		EDDY ST	WILLOW ST	East	RW : False SMC : False S/W Only : False DB: False BP: False UB: False	275	0		
29		WILLOW ST	ELLIS ST	East	RW : False SMC : False S/W Only : False DB: False BP: False UB: False	275	0		
30		ELLIS ST	Intersection	East	RW : False SMC : False S/W Only : False DB: False BP: False UB: False	60	0		
31		ELLIS ST	OLIVE ST	East	RW : False SMC : False S/W Only : False DB: False BP: False UB: False	345	30	345	
33		OLIVE ST	OFARRELL ST \ STARR KING WAY	Both	RW : False SMC : True S/W Only : False DB: False BP: False UB: False	345	30	345	
35		OFARRELL ST \ STARR KING WAY	MYRTLE ST	East	RW : False SMC : False S/W Only : False DB: False BP: False UB: False	320	0	320	
37		MYRTLE ST	GEARY BLVD	Both	RW : False SMC : False S/W Only : False DB: False BP: False UB: False	320	60	320	

ID	Street Name	From St	To St	Sides	*Other	Asphalt	Concrete	Street Space Feet	Sidewalk Feet
40	FRANKLIN ST	GEARY BLVD	PETER YORKE WAY \ POST ST	Both	RW : False SMC : False S/W Only : False DB: False BP: False UB: False	320	60		
42		PETER YORKE WAY \ POST ST	DANIEL BURNHAM CT	East	RW : False SMC : False S/W Only : False DB: False BP: False UB: False	275	0	275	
43		DANIEL BURNHAM CT	Intersection	East	RW : False SMC : False S/W Only : False DB: False BP: False UB: False	60	0	275	
44		DANIEL BURNHAM CT	SUTTER ST	East	RW : False SMC : False S/W Only : False DB: False BP: False UB: False	275	30	275	
46		SUTTER ST	FERN ST	Both	RW : False SMC : True S/W Only : False DB: False BP: False UB: False	375	60	375	
47		FERN ST	Intersection	East	RW : False SMC : False S/W Only : False DB: False BP: False UB: False	60	0	375	
48		FERN ST	BUSH ST	East	RW : False SMC : False S/W Only : False DB: False BP: False UB: False	375	60	375	
49		BUSH ST	Intersection	East	RW : False SMC : False S/W Only : False DB: False BP: False UB: False	60	0		
50		BUSH ST	AUSTIN ST	East	RW : False SMC : False S/W Only : False DB: False BP: False UB: False	270	50		

ID	Street Name	From St	To St	Sides	*Other	Asphalt	Concrete	Street Space Feet	Sidewalk Feet
51	FRANKLIN ST	AUSTIN ST	Intersection	East	RW : False SMC : False S/W Only : False DB: False BP: False UB: False	60	0	270	
52		AUSTIN ST	PINE ST	East	RW : False SMC : False S/W Only : False DB: False BP: False UB: False	270	50		
54		PINE ST	CALIFORNIA ST	East	RW : False SMC : True S/W Only : False DB: False BP: False UB: False	275	30	275	
55		CALIFORNIA ST	Intersection	East	RW : False SMC : False S/W Only : False DB: False BP: False UB: False	80	30	80	
56		CALIFORNIA ST	SACRAMENTO ST	East	RW : False SMC : True S/W Only : False DB: False BP: False UB: False	265	30	265	
58		SACRAMENTO ST	CLAY ST	East	RW : False SMC : True S/W Only : False DB: False BP: False UB: False	270	60	270	
59		CLAY ST	Intersection	East	RW : False SMC : False S/W Only : False DB: False BP: False UB: False	60	30	60	
105		FELL ST	Intersection	East	RW : False SMC : False S/W Only : True DB: False BP: False UB: False	0	50	0	
Total						8510	1325	6365	
9	FULTON ST	FRANKLIN ST	Intersection	East	RW : False SMC : False S/W Only : False DB: False BP: False UB: False	60	0	60	

ID	Street Name	From St	To St	Sides	*Other	Asphalt	Concrete	Street Space Feet	Sidewalk Feet
107	FULTON ST	FRANKLIN ST	GOUGH ST	North	RW : False SMC : True S/W Only : True DB: False BP: False UB: False	0	50	0	
Total						60	50	60	
38	GEARY BLVD	GEARY ST \ VAN NESS AVE	FRANKLIN ST	South	RW : False SMC : True S/W Only : True DB: False BP: False UB: False	0	60	0	
39		FRANKLIN ST	Intersection	East	RW : False SMC : False S/W Only : False DB: False BP: False UB: False	60	30	60	
Total						60	90	60	
15	GOLDEN GATE AVE	FRANKLIN ST	Intersection	West	RW : False SMC : False S/W Only : False DB: False BP: False UB: False	65	0		
Total						65	0		
108	GOUGH ST	GROVE ST	FULTON ST	East	RW : False SMC : True S/W Only : True DB: False BP: False UB: False	0	60	0	
109		ELM ST	TURK ST	Both	RW : False SMC : True S/W Only : False DB: False BP: False UB: False	100	50	0	
Total						100	110	0	
7	GROVE ST	FRANKLIN ST	Intersection	East	RW : False SMC : False S/W Only : False DB: False BP: False UB: False	50	0	50	
Total						50	0	50	

ID	Street Name	From St	To St	Sides	*Other	Asphalt	Concrete	Street Space Feet	Sidewalk Feet
4	HAYES ST	FRANKLIN ST	Intersection	East	RW : False SMC : False S/W Only : False DB: False BP: False UB: False	40	0	40	
114		VAN NESS AVE	FRANKLIN ST	South	RW : False SMC : True S/W Only : True DB: False BP: False UB: False	0	15	0	
Total						40	15	40	
106	IVY ST	FRANKLIN ST	Intersection	East	RW : False SMC : False S/W Only : False DB: False BP: False UB: False	40	0	0	
Total						40	0	0	
21	LARCH ST	FRANKLIN ST	Intersection	East	RW : False SMC : False S/W Only : False DB: False BP: False UB: False	60	0	335	
Total						60	0	335	
2	LINDEN ST	FRANKLIN ST	Intersection	East	RW : False SMC : False S/W Only : False DB: False BP: False UB: False	40	0	40	
Total						40	0	40	
11	MCALLISTER ST	FRANKLIN ST	Intersection	West	RW : False SMC : False S/W Only : False DB: False BP: False UB: False	65	30		
Total						65	30		
36	MYRTLE ST	FRANKLIN ST	Intersection	East	RW : False SMC : False S/W Only : False DB: False BP: False UB: False	60	0	320	
Total						60	0	320	

ID	Street Name	From St	To St	Sides	*Other	Asphalt	Concrete	Street Space Feet	Sidewalk Feet
32	OLIVE ST	FRANKLIN ST	Intersection	East	RW : False SMC : False S/W Only : False DB: False BP: False UB: False	60	0	345	
Total						60	0	345	
53	PINE ST	FRANKLIN ST	Intersection	East	RW : False SMC : False S/W Only : False DB: False BP: False UB: False	60	0		
Total						60	0		
41	POST ST	FRANKLIN ST \ PETER YORKE WAY	Intersection	East	RW : False SMC : False S/W Only : False DB: False BP: False UB: False	45	0	45	
112		VAN NESS AVE	FRANKLIN ST \ PETER YORKE WAY	North	RW : False SMC : True S/W Only : True DB: False BP: False UB: False	0	15	0	
Total						45	15	45	
13	REDWOOD ST	FRANKLIN ST	Intersection	West	RW : False SMC : False S/W Only : False DB: False BP: False UB: False	275	60		
Total						275	60		
57	SACRAMENTO ST	FRANKLIN ST	Intersection	East	RW : False SMC : False S/W Only : False DB: False BP: False UB: False	60	30	60	
Total						60	30	60	
34	STARR KING WAY	FRANKLIN ST \ OFARRELL ST	Intersection	East	RW : False SMC : False S/W Only : False DB: False BP: False UB: False	60	0		
Total						60	0		

ID	Street Name	From St	To St	Sides	*Other	Asphalt	Concrete	Street Space Feet	Sidewalk Feet
45	SUTTER ST	FRANKLIN ST	Intersection	Both	RW : False SMC : False S/W Only : False DB: False BP: False UB: False	70	0		
Total						70	0		
19	TURK ST	FRANKLIN ST	Intersection	Both	RW : False SMC : False S/W Only : False DB: False BP: False UB: False	120	0		
24		GOUGH ST	Intersection	East	RW : False SMC : False S/W Only : False DB: False BP: False UB: False	80	0	0	
110		FRANKLIN ST	GOUGH ST	North	RW : False SMC : False S/W Only : False DB: False BP: False UB: False	15	0	0	
Total						215	0	0	
28	WILLOW ST	FRANKLIN ST	Intersection	East	RW : False SMC : False S/W Only : False DB: False BP: False UB: False	275	0		
Total						275	0		

Exceptions

13EXC-1895

Street Name	From St	To St	Message	Job	Contact	Dates
AUSTIN ST						
	FRANKLIN ST	Intersection	Conflict with existing Street Use Permit.	12B-0107	Refer to Agent - Refer to Agent	
	FRANKLIN ST	Intersection	Conflict with existing Street Use Permit.	12B-0111	Refer to Agent - Refer to Agent	
	FRANKLIN ST	Intersection	Conflict with existing Street Use Permit.	12B-0119	Refer to Agent - Refer to Agent	
	FRANKLIN ST	Intersection	Conflict with existing Street Use Permit.	12B-0122	Refer to Agent - Refer to Agent	
	FRANKLIN ST	Intersection	Conflict with existing Street Use Permit.	12B-0124	Refer to Agent - Refer to Agent	
	FRANKLIN ST	Intersection	Conflict with existing Street Use Permit.	12B-0131	Refer to Agent - Refer to Agent	
	FRANKLIN ST	Intersection	Conflict with existing Street Use Permit.	13B-0009	Refer to Agent - Refer to Agent	
	FRANKLIN ST	Intersection	Conflict with existing Street Use Permit.	13B-0012	Refer to Agent - Refer to Agent	
	FRANKLIN ST	Intersection	Conflict with existing Street Use Permit.	13B-0017	Refer to Agent - Refer to Agent	
	FRANKLIN ST	Intersection	Conflict with existing Street Use Permit.	13B-0040	Refer to Agent - Refer to Agent	
	FRANKLIN ST	Intersection	Proposed Paving.	PAVING	Au Bui -	Aug 12 2013-Mar 28 2014
	FRANKLIN ST	Intersection	Proposed Paving.	PAVING	Au Bui -	Jul 10 2013-Mar 28 2014
	FRANKLIN ST	Intersection	Proposed Excavation.	SF MTA SS - Transportation Engineering (Capital)	Cathal Hennessy -	Feb 1 2013-Dec 1 2013
BUSH ST						
	FRANKLIN ST	Intersection	Conflict with existing Street Use Permit.	12B-0107	Refer to Agent - Refer to Agent	
	FRANKLIN ST	Intersection	Conflict with existing Street Use Permit.	12B-0111	Refer to Agent - Refer to Agent	
	FRANKLIN ST	Intersection	Conflict with existing Street Use Permit.	12B-0119	Refer to Agent - Refer to Agent	
	FRANKLIN ST	Intersection	Conflict with existing Street Use Permit.	12B-0122	Refer to Agent - Refer to Agent	
	FRANKLIN ST	Intersection	Conflict with existing Street Use Permit.	12B-0124	Refer to Agent - Refer to Agent	
	FRANKLIN ST	Intersection	Conflict with existing Street Use Permit.	12B-0131	Refer to Agent - Refer to Agent	
	FRANKLIN ST	Intersection	Conflict with existing Street Use Permit.	13B-0009	Refer to Agent - Refer to Agent	
	FRANKLIN ST	Intersection	Conflict with existing Street Use Permit.	13B-0012	Refer to Agent - Refer to Agent	
	FRANKLIN ST	Intersection	Conflict with existing Street Use Permit.	13B-0017	Refer to Agent - Refer to Agent	
	FRANKLIN ST	Intersection	Conflict with existing Street Use Permit.	13B-0040	Refer to Agent - Refer to Agent	
	FRANKLIN ST	Intersection	Please see special paving requirements for Moratorium Streets.	1632J		Sep 3 2011-Sep 3 2016

Street Name	From St	To St	Message	Job	Contact	Dates
	FRANKLIN ST	Intersection	Proposed Excavation.	SF MTA SS - Transportation Engineering (Capital)	Cathal Hennessy -	Feb 1 2013-Dec 1 2013
CALIFORNIA ST						
	VAN NESS AVE	FRANKLIN ST -	Conflict with existing Street Use Permit.	12B-0035	Refer to Agent - Refer to Agent	
	FRANKLIN ST	Intersection	Conflict with existing Street Use Permit.	12B-0097	Refer to Agent - Refer to Agent	
	FRANKLIN ST	Intersection	Conflict with existing Street Use Permit.	12B-0111	Refer to Agent - Refer to Agent	
	FRANKLIN ST	Intersection	Conflict with existing Street Use Permit.	12B-0116	Refer to Agent - Refer to Agent	
	FRANKLIN ST	Intersection	Conflict with existing Street Use Permit.	12B-0118	Refer to Agent - Refer to Agent	
	FRANKLIN ST	Intersection	Conflict with existing Street Use Permit.	12B-0119	Refer to Agent - Refer to Agent	
	FRANKLIN ST	Intersection	Conflict with existing Street Use Permit.	12B-0122	Refer to Agent - Refer to Agent	
	FRANKLIN ST	Intersection	Conflict with existing Street Use Permit.	12B-0124	Refer to Agent - Refer to Agent	
	FRANKLIN ST	Intersection	Conflict with existing Street Use Permit.	12B-0131	Refer to Agent - Refer to Agent	
	FRANKLIN ST	Intersection	Conflict with existing Street Use Permit.	13B-0009	Refer to Agent - Refer to Agent	
	FRANKLIN ST	Intersection	Conflict with existing Street Use Permit.	13B-0012	Refer to Agent - Refer to Agent	
	FRANKLIN ST	Intersection	Conflict with existing Street Use Permit.	13B-0017	Refer to Agent - Refer to Agent	
	VAN NESS AVE	FRANKLIN ST -	DPT Blue Book Traffic Restriction. Time of day during which lanes must be kept clear: NORTH 7AM - 9AM 3PM - 7PM MONDAY THROUGH FRIDAY // SOUTH 7AM - 9AM 3PM - 7PM MONDAY THROUGH FRIDAY	N/A		
	FRANKLIN ST	Intersection	Proposed Paving.	PAVING	Au Bui -	Aug 12 2013-Mar 28 2014
	FRANKLIN ST	Intersection	Proposed Paving.	PAVING	Au Bui -	Jul 10 2013-Mar 28 2014
	FRANKLIN ST	Intersection	Proposed Excavation.	SF DPW IDC - Streets & Highways	Au Bui -	Aug 12 2013-Mar 28 2014
	FRANKLIN ST	Intersection	Proposed Excavation.	SF DPW IDC - Streets & Highways	Au Bui -	Jul 10 2013-Mar 28 2014
	FRANKLIN ST	Intersection	Proposed Excavation.	SF MTA SS - Transportation Engineering (Capital)	Cathal Hennessy -	Feb 1 2013-Dec 1 2013
CLAY ST						
	FRANKLIN ST	Intersection	Under G095 requirement, Contractor shall contact Muni Overhead Line Division of any work 10 feet in horizontal or vertical direction of overhead lines. Contact: Tim Lipps @ (415) 554-9227	N/A		
	FRANKLIN ST	Intersection	Proposed Paving.	PAVING	Au Bui -	Aug 12 2013-Mar 28 2014
	FRANKLIN ST	Intersection	Proposed Paving.	PAVING	Au Bui -	Jul 10 2013-Mar 28 2014

Street Name	From St	To St	Message	Job	Contact	Dates
	FRANKLIN ST	Intersection	Proposed Excavation.	SF MTA Capital Programs and Costruction	Darton Ito -	Jan 1 2020-Dec 31 2020
	FRANKLIN ST	Intersection	Proposed Excavation.	SF MTA SS - Transportatio n Engineering (Capital)	Cathal Hennessy -	Feb 1 2013-Dec 1 2013
DANIEL BURNHAM CT						
	FRANKLIN ST	Intersection	Conflict with existing Street Use Permit.	12B-0107	Refer to Agent - Refer to Agent	
	FRANKLIN ST	Intersection	Conflict with existing Street Use Permit.	12B-0111	Refer to Agent - Refer to Agent	
	FRANKLIN ST	Intersection	Conflict with existing Street Use Permit.	12B-0119	Refer to Agent - Refer to Agent	
	FRANKLIN ST	Intersection	Conflict with existing Street Use Permit.	12B-0122	Refer to Agent - Refer to Agent	
	FRANKLIN ST	Intersection	Conflict with existing Street Use Permit.	12B-0124	Refer to Agent - Refer to Agent	
	FRANKLIN ST	Intersection	Conflict with existing Street Use Permit.	12B-0131	Refer to Agent - Refer to Agent	
	FRANKLIN ST	Intersection	Conflict with existing Street Use Permit.	13B-0009	Refer to Agent - Refer to Agent	
	FRANKLIN ST	Intersection	Conflict with existing Street Use Permit.	13B-0012	Refer to Agent - Refer to Agent	
	FRANKLIN ST	Intersection	Conflict with existing Street Use Permit.	13B-0017	Refer to Agent - Refer to Agent	
	FRANKLIN ST	Intersection	Conflict with existing Street Use Permit.	13B-0040	Refer to Agent - Refer to Agent	
	FRANKLIN ST	Intersection	Proposed Paving.	PAVING	Au Bui -	Aug 12 2013-Mar 28 2014
	FRANKLIN ST	Intersection	Proposed Paving.	PAVING	Au Bui -	Jul 10 2013-Mar 28 2014
	FRANKLIN ST	Intersection	Proposed Excavation.	SF DPW IDC - Streets & Highways	Au Bui -	Aug 12 2013-Mar 28 2014
	FRANKLIN ST	Intersection	Proposed Excavation.	SF DPW IDC - Streets & Highways	Au Bui -	Jul 10 2013-Mar 28 2014
	FRANKLIN ST	Intersection	Proposed Excavation.	SF MTA SS - Transportatio n Engineering (Capital)	Cathal Hennessy -	Feb 1 2013-Dec 1 2013
EDDY ST						
	FRANKLIN ST	Intersection	Conflict with existing Street Use Permit.	12B-0107	Refer to Agent - Refer to Agent	
	FRANKLIN ST	Intersection	Conflict with existing Street Use Permit.	12B-0119	Refer to Agent - Refer to Agent	
	FRANKLIN ST	Intersection	Conflict with existing Street Use Permit.	12B-0122	Refer to Agent - Refer to Agent	
	FRANKLIN ST	Intersection	Conflict with existing Street Use Permit.	12B-0131	Refer to Agent - Refer to Agent	
	VAN NESS AVE	FRANKLIN ST -	Conflict with existing Street Use Permit.	12ECN-1037	Refer to Agent5504900 - Refer to Agent5504900	Oct 15 2012-
	VAN NESS AVE	FRANKLIN ST -	Conflict with existing Street Use Permit.	12SW-0071	Refer to Agent - Refer to Agent	
	FRANKLIN ST	Intersection	Conflict with existing Street Use Permit.	13B-0009	Refer to Agent - Refer to Agent	

Street Name	From St	To St	Message	Job	Contact	Dates
	FRANKLIN ST	Intersection	Conflict with existing Street Use Permit.	13B-0017	Refer to Agent - Refer to Agent	
	FRANKLIN ST	Intersection	Conflict with existing Street Use Permit.	13B-0040	Refer to Agent - Refer to Agent	
	FRANKLIN ST	Intersection	Please refer to Figure 12 of Section 9.4(A) of the DPW Order No. 171,442 for special conditions for excavation in the vicinity of AWSS.	N/A		
	FRANKLIN ST	Intersection	Under G095 requirement, Contractor shall contact Muni Overhead Line Division of any work 10 feet in horizontal or vertical direction of overhead lines. Contact: Tim Lipps @ (415) 554-9227	N/A		
	VAN NESS AVE	FRANKLIN ST -	Banners are allowed on this street	N/A		
	VAN NESS AVE	FRANKLIN ST -	Please refer to Figure 12 of Section 9.4(A) of the DPW Order No. 171,442 for special conditions for excavation in the vicinity of AWSS.	N/A		
	VAN NESS AVE	FRANKLIN ST -	Under G095 requirement, Contractor shall contact Muni Overhead Line Division of any work 10 feet in horizontal or vertical direction of overhead lines. Contact: Tim Lipps @ (415) 554-9227	N/A		
	FRANKLIN ST	Intersection	Proposed Paving.	PAVING	Au Bui -	Aug 12 2013-Mar 28 2014
	FRANKLIN ST	Intersection	Proposed Paving.	PAVING	Au Bui -	Jul 10 2013-Mar 28 2014
	FRANKLIN ST	Intersection	Proposed Excavation.	SF DPW IDC - Streets & Highways	Au Bui -	Aug 12 2013-Mar 28 2014
	FRANKLIN ST	Intersection	Proposed Excavation.	SF DPW IDC - Streets & Highways	Au Bui -	Jul 10 2013-Mar 28 2014
	FRANKLIN ST	Intersection	Proposed Excavation.	SF DPW IDC - Streets & Highways	Au Bui -	Aug 12 2013-Mar 28 2014
	FRANKLIN ST	Intersection	Proposed Excavation.	SF DPW IDC - Streets & Highways	Au Bui -	Jul 10 2013-Mar 28 2014
	FRANKLIN ST	Intersection	Proposed Excavation.	SF MTA SS - Transportatio n Engineering (Capital)	Cathal Hennessy -	Feb 1 2013-Dec 1 2013
ELLIS ST						
	FRANKLIN ST	Intersection	Conflict with existing excavation permit. It is mandatory that you coordinate all work for joint paving.	11EXC-2294	1-800-743-5000 - 1-800-743- 5000	Mar 18 2013-Jul 31 2013
	FRANKLIN ST	Intersection	Conflict with existing Street Use Permit.	12B-0107	Refer to Agent - Refer to Agent	
	FRANKLIN ST	Intersection	Conflict with existing Street Use Permit.	12B-0116	Refer to Agent - Refer to Agent	
	FRANKLIN ST	Intersection	Conflict with existing Street Use Permit.	12B-0119	Refer to Agent - Refer to Agent	
	FRANKLIN ST	Intersection	Conflict with existing Street Use Permit.	12B-0122	Refer to Agent - Refer to Agent	

Street Name	From St	To St	Message	Job	Contact	Dates
	FRANKLIN ST	Intersection	Conflict with existing Street Use Permit.	12B-0131	Refer to Agent - Refer to Agent	
	FRANKLIN ST	Intersection	Conflict with existing Street Use Permit.	13B-0009	Refer to Agent - Refer to Agent	
	FRANKLIN ST	Intersection	Conflict with existing Street Use Permit.	13B-0017	Refer to Agent - Refer to Agent	
	FRANKLIN ST	Intersection	Conflict with existing Street Use Permit.	13B-0040	Refer to Agent - Refer to Agent	
	FRANKLIN ST	Intersection	Please refer to Figure 12 of Section 9.4(A) of the DPW Order No. 171,442 for special conditions for excavation in the vicinity of AWSS.	N/A		
	VAN NESS AVE	FRANKLIN ST -	Banners are allowed on this street	N/A		
	VAN NESS AVE	FRANKLIN ST -	Please refer to Figure 12 of Section 9.4(A) of the DPW Order No. 171,442 for special conditions for excavation in the vicinity of AWSS.	N/A		
	FRANKLIN ST	Intersection	Proposed Paving.	PAVING	Au Bui -	Aug 12 2013-Mar 28 2014
	FRANKLIN ST	Intersection	Proposed Paving.	PAVING	Au Bui -	Jul 10 2013-Mar 28 2014
	FRANKLIN ST	Intersection	Proposed Excavation.	PG&E	Alex Hom -	Mar 18 2013-Sep 30 2013
	FRANKLIN ST	Intersection	Proposed Excavation.	SF DPW IDC - Streets & Highways	Au Bui -	Aug 12 2013-Mar 28 2014
	FRANKLIN ST	Intersection	Proposed Excavation.	SF DPW IDC - Streets & Highways	Au Bui -	Jul 10 2013-Mar 28 2014
	FRANKLIN ST	Intersection	Proposed Excavation.	SF MTA SS - Transportatio n Engineering (Capital)	Cathal Hennessy -	Feb 1 2013-Dec 1 2013
	FRANKLIN ST	Intersection	Prior to performing any construction, all CCSF survey monuments shall be referenced by a licensed Land Surveyor on a Corner Record or a Record of Survey, if any construction will take place within 10ft of the monument. For any questions, please call Mapping at #554-5827	Stone or Concrete Monument		
	VAN NESS AVE	FRANKLIN ST -	Prior to performing any construction, all CCSF survey monuments shall be referenced by a licensed Land Surveyor on a Corner Record or a Record of Survey, if any construction will take place within 10ft of the monument. For any questions, please call Mapping at #554-5827	Stone or Concrete Monument		
ELM ST						
	FRANKLIN ST	Intersection	Conflict with existing Street Use Permit.	12B-0107	Refer to Agent - Refer to Agent	
	FRANKLIN ST	Intersection	Conflict with existing Street Use Permit.	12B-0111	Refer to Agent - Refer to Agent	
	FRANKLIN ST	Intersection	Conflict with existing Street Use Permit.	12B-0119	Refer to Agent - Refer to Agent	
	FRANKLIN ST	Intersection	Conflict with existing Street Use Permit.	12B-0122	Refer to Agent - Refer to Agent	

Street Name	From St	To St	Message	Job	Contact	Dates
	FRANKLIN ST	Intersection	Conflict with existing Street Use Permit.	12B-0124	Refer to Agent - Refer to Agent	
	FRANKLIN ST	Intersection	Conflict with existing Street Use Permit.	12B-0131	Refer to Agent - Refer to Agent	
	FRANKLIN ST	Intersection	Conflict with existing Street Use Permit.	13B-0009	Refer to Agent - Refer to Agent	
	FRANKLIN ST	Intersection	Conflict with existing Street Use Permit.	13B-0017	Refer to Agent - Refer to Agent	
	FRANKLIN ST	Intersection	Conflict with existing Street Use Permit.	13B-0037	Refer to Agent - Refer to Agent	
	FRANKLIN ST	Intersection	Conflict with existing Street Use Permit.	13B-0040	Refer to Agent - Refer to Agent	
	FRANKLIN ST	Intersection	Please refer to Figure 12 of Section 9.4(A) of the DPW Order No. 171,442 for special conditions for excavation in the vicinity of AWSS.	N/A		
	FRANKLIN ST	Intersection	Proposed Paving.	PAVING	Au Bui -	Aug 12 2013-Mar 28 2014
	FRANKLIN ST	Intersection	Proposed Paving.	PAVING	Au Bui -	Jul 10 2013-Mar 28 2014
	FRANKLIN ST	Intersection	Proposed Excavation.	SF DPW IDC - Streets & Highways	Au Bui -	Aug 12 2013-Mar 28 2014
	FRANKLIN ST	Intersection	Proposed Excavation.	SF DPW IDC - Streets & Highways	Au Bui -	Jul 10 2013-Mar 28 2014
	FRANKLIN ST	Intersection	Proposed Excavation.	SF MTA SS - Transportatio n Engineering (Capital)	Cathal Hennessy -	Feb 1 2013-Dec 1 2013
	FRANKLIN ST	Intersection	Proposed Excavation.	SF Planning	Adam Varat -	Jan 1 2020-Dec 31 2020
FELL ST						
	FRANKLIN ST	Intersection	Conflict with existing Street Use Permit.	12B-0056	Refer to Agent - Refer to Agent	
	FRANKLIN ST	Intersection	Conflict with existing Street Use Permit.	12B-0097	Refer to Agent - Refer to Agent	
	FRANKLIN ST	Intersection	Conflict with existing Street Use Permit.	12B-0107	Refer to Agent - Refer to Agent	
	FRANKLIN ST	Intersection	Conflict with existing Street Use Permit.	12B-0111	Refer to Agent - Refer to Agent	
	FRANKLIN ST	Intersection	Conflict with existing Street Use Permit.	12B-0119	Refer to Agent - Refer to Agent	
	FRANKLIN ST	Intersection	Conflict with existing Street Use Permit.	12B-0122	Refer to Agent - Refer to Agent	
	FRANKLIN ST	Intersection	Conflict with existing Street Use Permit.	12B-0124	Refer to Agent - Refer to Agent	
	FRANKLIN ST	Intersection	Conflict with existing Street Use Permit.	12B-0131	Refer to Agent - Refer to Agent	
	FRANKLIN ST	Intersection	Conflict with existing Street Use Permit.	13B-0009	Refer to Agent - Refer to Agent	
	FRANKLIN ST	Intersection	Conflict with existing Street Use Permit.	13B-0012	Refer to Agent - Refer to Agent	
	FRANKLIN ST	Intersection	Conflict with existing Street Use Permit.	13B-0017	Refer to Agent - Refer to Agent	
	FRANKLIN ST	Intersection	Conflict with existing Street Use Permit.	13B-0040	Refer to Agent - Refer to Agent	
	FRANKLIN ST	Intersection	Conflict with existing Street Use Permit.	13B-0041	Refer to Agent - Refer to Agent	

Street Name	From St	To St	Message	Job	Contact	Dates
	FRANKLIN ST	Intersection	Please see special paving requirements for Moratorium Streets.	1574J		Oct 7 2010-Oct 7 2015
	FRANKLIN ST	Intersection	Proposed Excavation.	SF DPW IDC - Streets & Highways	Au Bui -	Aug 12 2013-Mar 28 2014
	FRANKLIN ST	Intersection	Proposed Excavation.	SF DPW IDC - Streets & Highways	Au Bui -	Jul 10 2013-Mar 28 2014
	FRANKLIN ST	Intersection	Proposed Excavation.	SF MTA SS - Transportation Engineering (Capital)	Cathal Hennessy -	Feb 1 2013-Dec 1 2013
	FRANKLIN ST	Intersection	Proposed Excavation.	SF Planning	Adam Varat -	Jan 1 2020-Dec 31 2020
FERN ST						
	FRANKLIN ST	Intersection	Conflict with existing Street Use Permit.	12B-0107	Refer to Agent - Refer to Agent	
	FRANKLIN ST	Intersection	Conflict with existing Street Use Permit.	12B-0111	Refer to Agent - Refer to Agent	
	FRANKLIN ST	Intersection	Conflict with existing Street Use Permit.	12B-0119	Refer to Agent - Refer to Agent	
	FRANKLIN ST	Intersection	Conflict with existing Street Use Permit.	12B-0122	Refer to Agent - Refer to Agent	
	FRANKLIN ST	Intersection	Conflict with existing Street Use Permit.	12B-0124	Refer to Agent - Refer to Agent	
	FRANKLIN ST	Intersection	Conflict with existing Street Use Permit.	12B-0131	Refer to Agent - Refer to Agent	
	FRANKLIN ST	Intersection	Conflict with existing Street Use Permit.	13B-0009	Refer to Agent - Refer to Agent	
	FRANKLIN ST	Intersection	Conflict with existing Street Use Permit.	13B-0012	Refer to Agent - Refer to Agent	
	FRANKLIN ST	Intersection	Conflict with existing Street Use Permit.	13B-0017	Refer to Agent - Refer to Agent	
	FRANKLIN ST	Intersection	Conflict with existing Street Use Permit.	13B-0040	Refer to Agent - Refer to Agent	
	FRANKLIN ST	Intersection	Proposed Paving.	PAVING	Au Bui -	Aug 12 2013-Mar 28 2014
	FRANKLIN ST	Intersection	Proposed Paving.	PAVING	Au Bui -	Jul 10 2013-Mar 28 2014
	FRANKLIN ST	Intersection	Proposed Excavation.	SF MTA SS - Transportation Engineering (Capital)	Cathal Hennessy -	Feb 1 2013-Dec 1 2013
FRANKLIN ST						
	ELLIS ST	Intersection	Conflict with existing excavation permit. It is mandatory that you coordinate all work for joint paving.	11EXC-2294	1-800-743-5000 - 1-800-743-5000	Mar 18 2013-Jul 31 2013
	WILLOW ST	ELLIS ST -	Conflict with existing excavation permit. It is mandatory that you coordinate all work for joint paving.	11EXC-2294	1-800-743-5000 - 1-800-743-5000	Mar 18 2013-Jul 31 2013
	WILLOW ST	Intersection	Conflict with existing excavation permit. It is mandatory that you coordinate all work for joint paving.	11EXC-2294	1-800-743-5000 - 1-800-743-5000	Mar 18 2013-Jul 31 2013
	FELL ST	LINDEN ST -	Conflict with existing Street Use Permit.	11IE-0114	Refer to Agent - Refer to Agent	
	AUSTIN ST	PINE ST -	Conflict with existing Street Use Permit.	12B-0023	Refer to Agent - Refer to Agent	

Street Name	From St	To St	Message	Job	Contact	Dates
	BUSH ST	AUSTIN ST -	Conflict with existing Street Use Permit.	12B-0023	Refer to Agent - Refer to Agent	
	DANIEL BURNHAM CT	SUTTER ST -	Conflict with existing Street Use Permit.	12B-0023	Refer to Agent - Refer to Agent	
	FERN ST	BUSH ST -	Conflict with existing Street Use Permit.	12B-0023	Refer to Agent - Refer to Agent	
	GEARY BLVD	PETER YORKE WAY \ POST ST -	Conflict with existing Street Use Permit.	12B-0023	Refer to Agent - Refer to Agent	
	PETER YORKE WAY \ POST ST	DANIEL BURNHAM CT -	Conflict with existing Street Use Permit.	12B-0023	Refer to Agent - Refer to Agent	
	PINE ST	Intersection	Conflict with existing Street Use Permit.	12B-0023	Refer to Agent - Refer to Agent	
	SUTTER ST	FERN ST -	Conflict with existing Street Use Permit.	12B-0023	Refer to Agent - Refer to Agent	
	AUSTIN ST	PINE ST -	Conflict with existing Street Use Permit.	12B-0025	Refer to Agent - Refer to Agent	
	BUSH ST	AUSTIN ST -	Conflict with existing Street Use Permit.	12B-0025	Refer to Agent - Refer to Agent	
	DANIEL BURNHAM CT	SUTTER ST -	Conflict with existing Street Use Permit.	12B-0025	Refer to Agent - Refer to Agent	
	FERN ST	BUSH ST -	Conflict with existing Street Use Permit.	12B-0025	Refer to Agent - Refer to Agent	
	GEARY BLVD	PETER YORKE WAY \ POST ST -	Conflict with existing Street Use Permit.	12B-0025	Refer to Agent - Refer to Agent	
	PETER YORKE WAY \ POST ST	DANIEL BURNHAM CT -	Conflict with existing Street Use Permit.	12B-0025	Refer to Agent - Refer to Agent	
	PINE ST	Intersection	Conflict with existing Street Use Permit.	12B-0025	Refer to Agent - Refer to Agent	
	SUTTER ST	FERN ST -	Conflict with existing Street Use Permit.	12B-0025	Refer to Agent - Refer to Agent	
	FULTON ST	MCALLISTER ST -	Conflict with existing Street Use Permit.	12B-0026	Refer to Agent - Refer to Agent	
	GROVE ST	FULTON ST -	Conflict with existing Street Use Permit.	12B-0026	Refer to Agent - Refer to Agent	
	HAYES ST	Intersection	Conflict with existing Street Use Permit.	12B-0026	Refer to Agent - Refer to Agent	
	HAYES ST	IVY ST -	Conflict with existing Street Use Permit.	12B-0026	Refer to Agent - Refer to Agent	
	IVY ST	GROVE ST -	Conflict with existing Street Use Permit.	12B-0026	Refer to Agent - Refer to Agent	
	MCALLISTER ST	REDWOOD ST -	Conflict with existing Street Use Permit.	12B-0026	Refer to Agent - Refer to Agent	
	REDWOOD ST	GOLDEN GATE AVE -	Conflict with existing Street Use Permit.	12B-0026	Refer to Agent - Refer to Agent	
	AUSTIN ST	PINE ST -	Conflict with existing Street Use Permit.	12B-0033	Refer to Agent - Refer to Agent	
	BUSH ST	AUSTIN ST -	Conflict with existing Street Use Permit.	12B-0033	Refer to Agent - Refer to Agent	
	DANIEL BURNHAM CT	SUTTER ST -	Conflict with existing Street Use Permit.	12B-0033	Refer to Agent - Refer to Agent	
	ELM ST	TURK ST -	Conflict with existing Street Use Permit.	12B-0033	Refer to Agent - Refer to Agent	
	FERN ST	BUSH ST -	Conflict with existing Street Use Permit.	12B-0033	Refer to Agent - Refer to Agent	
	FULTON ST	MCALLISTER ST -	Conflict with existing Street Use Permit.	12B-0033	Refer to Agent - Refer to Agent	
	GEARY BLVD	Intersection	Conflict with existing Street Use Permit.	12B-0033	Refer to Agent - Refer to Agent	

Street Name	From St	To St	Message	Job	Contact	Dates
	GEARY BLVD	PETER YORKE WAY \ POST ST -	Conflict with existing Street Use Permit.	12B-0033	Refer to Agent - Refer to Agent	
	GOLDEN GATE AVE	ELM ST -	Conflict with existing Street Use Permit.	12B-0033	Refer to Agent - Refer to Agent	
	GOLDEN GATE AVE	Intersection	Conflict with existing Street Use Permit.	12B-0033	Refer to Agent - Refer to Agent	
	GROVE ST	FULTON ST -	Conflict with existing Street Use Permit.	12B-0033	Refer to Agent - Refer to Agent	
	GROVE ST	Intersection	Conflict with existing Street Use Permit.	12B-0033	Refer to Agent - Refer to Agent	
	MCALLISTER ST	REDWOOD ST -	Conflict with existing Street Use Permit.	12B-0033	Refer to Agent - Refer to Agent	
	MYRTLE ST	GEARY BLVD -	Conflict with existing Street Use Permit.	12B-0033	Refer to Agent - Refer to Agent	
	OFARRELL ST \ STARR KING WAY	MYRTLE ST -	Conflict with existing Street Use Permit.	12B-0033	Refer to Agent - Refer to Agent	
	PETER YORKE WAY \ POST ST	DANIEL BURNHAM CT -	Conflict with existing Street Use Permit.	12B-0033	Refer to Agent - Refer to Agent	
	PINE ST	CALIFORNIA ST -	Conflict with existing Street Use Permit.	12B-0033	Refer to Agent - Refer to Agent	
	PINE ST	Intersection	Conflict with existing Street Use Permit.	12B-0033	Refer to Agent - Refer to Agent	
	REDWOOD ST	GOLDEN GATE AVE -	Conflict with existing Street Use Permit.	12B-0033	Refer to Agent - Refer to Agent	
	SUTTER ST	FERN ST -	Conflict with existing Street Use Permit.	12B-0033	Refer to Agent - Refer to Agent	
	GROVE ST	Intersection	Conflict with existing Street Use Permit.	12B-0036	Refer to Agent - Refer to Agent	
	FULTON ST	MCALLISTER ST -	Conflict with existing Street Use Permit.	12B-0040	Refer to Agent - Refer to Agent	
	GROVE ST	FULTON ST -	Conflict with existing Street Use Permit.	12B-0040	Refer to Agent - Refer to Agent	
	GROVE ST	Intersection	Conflict with existing Street Use Permit.	12B-0040	Refer to Agent - Refer to Agent	
	MCALLISTER ST	Intersection	Conflict with existing Street Use Permit.	12B-0040	Refer to Agent - Refer to Agent	
	PINE ST	Intersection	Conflict with existing Street Use Permit.	12B-0040	Refer to Agent - Refer to Agent	
	GEARY BLVD	Intersection	Conflict with existing Street Use Permit.	12B-0043	Refer to Agent - Refer to Agent	
	DANIEL BURNHAM CT	SUTTER ST -	Conflict with existing Street Use Permit.	12B-0049	Refer to Agent - Refer to Agent	
	EDDY ST	WILLOW ST -	Conflict with existing Street Use Permit.	12B-0049	Refer to Agent - Refer to Agent	
	ELLIS ST	OLIVE ST -	Conflict with existing Street Use Permit.	12B-0049	Refer to Agent - Refer to Agent	
	FELL ST	LINDEN ST -	Conflict with existing Street Use Permit.	12B-0049	Refer to Agent - Refer to Agent	
	FERN ST	BUSH ST -	Conflict with existing Street Use Permit.	12B-0049	Refer to Agent - Refer to Agent	
	FULTON ST	MCALLISTER ST -	Conflict with existing Street Use Permit.	12B-0049	Refer to Agent - Refer to Agent	
	GOLDEN GATE AVE	Intersection	Conflict with existing Street Use Permit.	12B-0049	Refer to Agent - Refer to Agent	
	GROVE ST	FULTON ST -	Conflict with existing Street Use Permit.	12B-0049	Refer to Agent - Refer to Agent	
	HAYES ST	IVY ST -	Conflict with existing Street Use Permit.	12B-0049	Refer to Agent - Refer to Agent	

Street Name	From St	To St	Message	Job	Contact	Dates
	IVY ST	GROVE ST -	Conflict with existing Street Use Permit.	12B-0049	Refer to Agent - Refer to Agent	
	LARCH ST	EDDY ST -	Conflict with existing Street Use Permit.	12B-0049	Refer to Agent - Refer to Agent	
	LINDEN ST	HAYES ST -	Conflict with existing Street Use Permit.	12B-0049	Refer to Agent - Refer to Agent	
	MCALLISTER ST	REDWOOD ST -	Conflict with existing Street Use Permit.	12B-0049	Refer to Agent - Refer to Agent	
	MYRTLE ST	GEARY BLVD -	Conflict with existing Street Use Permit.	12B-0049	Refer to Agent - Refer to Agent	
	OFARRELL ST \ STARR KING WAY	MYRTLE ST -	Conflict with existing Street Use Permit.	12B-0049	Refer to Agent - Refer to Agent	
	OLIVE ST	OFARRELL ST \ STARR KING WAY -	Conflict with existing Street Use Permit.	12B-0049	Refer to Agent - Refer to Agent	
	PETER YORKE WAY \ POST ST	DANIEL BURNHAM CT -	Conflict with existing Street Use Permit.	12B-0049	Refer to Agent - Refer to Agent	
	PETER YORKE WAY \ POST ST	Intersection	Conflict with existing Street Use Permit.	12B-0049	Refer to Agent - Refer to Agent	
	REDWOOD ST	GOLDEN GATE AVE -	Conflict with existing Street Use Permit.	12B-0049	Refer to Agent - Refer to Agent	
	SUTTER ST	FERN ST -	Conflict with existing Street Use Permit.	12B-0049	Refer to Agent - Refer to Agent	
	TURK ST	Intersection	Conflict with existing Street Use Permit.	12B-0049	Refer to Agent - Refer to Agent	
	TURK ST	LARCH ST -	Conflict with existing Street Use Permit.	12B-0049	Refer to Agent - Refer to Agent	
	WILLOW ST	ELLIS ST -	Conflict with existing Street Use Permit.	12B-0049	Refer to Agent - Refer to Agent	
	AUSTIN ST	PINE ST -	Conflict with existing Street Use Permit.	12B-0050	Refer to Agent - Refer to Agent	
	BUSH ST	AUSTIN ST -	Conflict with existing Street Use Permit.	12B-0050	Refer to Agent - Refer to Agent	
	DANIEL BURNHAM CT	SUTTER ST -	Conflict with existing Street Use Permit.	12B-0050	Refer to Agent - Refer to Agent	
	EDDY ST	WILLOW ST -	Conflict with existing Street Use Permit.	12B-0050	Refer to Agent - Refer to Agent	
	ELLIS ST	OLIVE ST -	Conflict with existing Street Use Permit.	12B-0050	Refer to Agent - Refer to Agent	
	ELM ST	TURK ST -	Conflict with existing Street Use Permit.	12B-0050	Refer to Agent - Refer to Agent	
	FELL ST	LINDEN ST -	Conflict with existing Street Use Permit.	12B-0050	Refer to Agent - Refer to Agent	
	FERN ST	BUSH ST -	Conflict with existing Street Use Permit.	12B-0050	Refer to Agent - Refer to Agent	
	FULTON ST	MCALLISTER ST -	Conflict with existing Street Use Permit.	12B-0050	Refer to Agent - Refer to Agent	
	GEARY BLVD	PETER YORKE WAY \ POST ST -	Conflict with existing Street Use Permit.	12B-0050	Refer to Agent - Refer to Agent	
	GOLDEN GATE AVE	ELM ST -	Conflict with existing Street Use Permit.	12B-0050	Refer to Agent - Refer to Agent	
	GROVE ST	FULTON ST -	Conflict with existing Street Use Permit.	12B-0050	Refer to Agent - Refer to Agent	
	HAYES ST	IVY ST -	Conflict with existing Street Use Permit.	12B-0050	Refer to Agent - Refer to Agent	
	IVY ST	GROVE ST -	Conflict with existing Street Use Permit.	12B-0050	Refer to Agent - Refer to Agent	
	LARCH ST	EDDY ST -	Conflict with existing Street Use Permit.	12B-0050	Refer to Agent - Refer to Agent	

Street Name	From St	To St	Message	Job	Contact	Dates
	LINDEN ST	HAYES ST -	Conflict with existing Street Use Permit.	12B-0050	Refer to Agent - Refer to Agent	
	MCALLISTER ST	REDWOOD ST -	Conflict with existing Street Use Permit.	12B-0050	Refer to Agent - Refer to Agent	
	MYRTLE ST	GEARY BLVD -	Conflict with existing Street Use Permit.	12B-0050	Refer to Agent - Refer to Agent	
	OFARRELL ST \ STARR KING WAY	MYRTLE ST -	Conflict with existing Street Use Permit.	12B-0050	Refer to Agent - Refer to Agent	
	OLIVE ST	OFARRELL ST \ STARR KING WAY -	Conflict with existing Street Use Permit.	12B-0050	Refer to Agent - Refer to Agent	
	PETER YORKE WAY \ POST ST	DANIEL BURNHAM CT -	Conflict with existing Street Use Permit.	12B-0050	Refer to Agent - Refer to Agent	
	PINE ST	CALIFORNIA ST -	Conflict with existing Street Use Permit.	12B-0050	Refer to Agent - Refer to Agent	
	REDWOOD ST	GOLDEN GATE AVE -	Conflict with existing Street Use Permit.	12B-0050	Refer to Agent - Refer to Agent	
	SUTTER ST	FERN ST -	Conflict with existing Street Use Permit.	12B-0050	Refer to Agent - Refer to Agent	
	TURK ST	LARCH ST -	Conflict with existing Street Use Permit.	12B-0050	Refer to Agent - Refer to Agent	
	WILLOW ST	ELLIS ST -	Conflict with existing Street Use Permit.	12B-0050	Refer to Agent - Refer to Agent	
	GROVE ST	Intersection	Conflict with existing Street Use Permit.	12B-0051	Refer to Agent - Refer to Agent	
	HAYES ST	IVY ST -	Conflict with existing Street Use Permit.	12B-0051	Refer to Agent - Refer to Agent	
	IVY ST	GROVE ST -	Conflict with existing Street Use Permit.	12B-0051	Refer to Agent - Refer to Agent	
	EDDY ST	WILLOW ST -	Conflict with existing Street Use Permit.	12B-0052	Refer to Agent - Refer to Agent	
	ELLIS ST	OLIVE ST -	Conflict with existing Street Use Permit.	12B-0052	Refer to Agent - Refer to Agent	
	ELM ST	TURK ST -	Conflict with existing Street Use Permit.	12B-0052	Refer to Agent - Refer to Agent	
	GOLDEN GATE AVE	ELM ST -	Conflict with existing Street Use Permit.	12B-0052	Refer to Agent - Refer to Agent	
	LARCH ST	EDDY ST -	Conflict with existing Street Use Permit.	12B-0052	Refer to Agent - Refer to Agent	
	MCALLISTER ST	Intersection	Conflict with existing Street Use Permit.	12B-0052	Refer to Agent - Refer to Agent	
	MCALLISTER ST	REDWOOD ST -	Conflict with existing Street Use Permit.	12B-0052	Refer to Agent - Refer to Agent	
	MYRTLE ST	GEARY BLVD -	Conflict with existing Street Use Permit.	12B-0052	Refer to Agent - Refer to Agent	
	OFARRELL ST \ STARR KING WAY	MYRTLE ST -	Conflict with existing Street Use Permit.	12B-0052	Refer to Agent - Refer to Agent	
	OLIVE ST	OFARRELL ST \ STARR KING WAY -	Conflict with existing Street Use Permit.	12B-0052	Refer to Agent - Refer to Agent	
	REDWOOD ST	GOLDEN GATE AVE -	Conflict with existing Street Use Permit.	12B-0052	Refer to Agent - Refer to Agent	
	TURK ST	LARCH ST -	Conflict with existing Street Use Permit.	12B-0052	Refer to Agent - Refer to Agent	
	WILLOW ST	ELLIS ST -	Conflict with existing Street Use Permit.	12B-0052	Refer to Agent - Refer to Agent	
	AUSTIN ST	PINE ST -	Conflict with existing Street Use Permit.	12B-0053	Refer to Agent - Refer to Agent	
	BUSH ST	AUSTIN ST -	Conflict with existing Street Use Permit.	12B-0053	Refer to Agent - Refer to Agent	

Street Name	From St	To St	Message	Job	Contact	Dates
	DANIEL BURNHAM CT	SUTTER ST -	Conflict with existing Street Use Permit.	12B-0053	Refer to Agent - Refer to Agent	
	EDDY ST	WILLOW ST -	Conflict with existing Street Use Permit.	12B-0053	Refer to Agent - Refer to Agent	
	ELLIS ST	OLIVE ST -	Conflict with existing Street Use Permit.	12B-0053	Refer to Agent - Refer to Agent	
	ELM ST	TURK ST -	Conflict with existing Street Use Permit.	12B-0053	Refer to Agent - Refer to Agent	
	FELL ST	LINDEN ST -	Conflict with existing Street Use Permit.	12B-0053	Refer to Agent - Refer to Agent	
	FERN ST	BUSH ST -	Conflict with existing Street Use Permit.	12B-0053	Refer to Agent - Refer to Agent	
	FULTON ST	MCALLISTER ST -	Conflict with existing Street Use Permit.	12B-0053	Refer to Agent - Refer to Agent	
	GEARY BLVD	PETER YORKE WAY \ POST ST -	Conflict with existing Street Use Permit.	12B-0053	Refer to Agent - Refer to Agent	
	GOLDEN GATE AVE	ELM ST -	Conflict with existing Street Use Permit.	12B-0053	Refer to Agent - Refer to Agent	
	GROVE ST	FULTON ST -	Conflict with existing Street Use Permit.	12B-0053	Refer to Agent - Refer to Agent	
	HAYES ST	IVY ST -	Conflict with existing Street Use Permit.	12B-0053	Refer to Agent - Refer to Agent	
	IVY ST	GROVE ST -	Conflict with existing Street Use Permit.	12B-0053	Refer to Agent - Refer to Agent	
	LARCH ST	EDDY ST -	Conflict with existing Street Use Permit.	12B-0053	Refer to Agent - Refer to Agent	
	LINDEN ST	HAYES ST -	Conflict with existing Street Use Permit.	12B-0053	Refer to Agent - Refer to Agent	
	MCALLISTER ST	REDWOOD ST -	Conflict with existing Street Use Permit.	12B-0053	Refer to Agent - Refer to Agent	
	MYRTLE ST	GEARY BLVD -	Conflict with existing Street Use Permit.	12B-0053	Refer to Agent - Refer to Agent	
	OFARRELL ST \ STARR KING WAY	MYRTLE ST -	Conflict with existing Street Use Permit.	12B-0053	Refer to Agent - Refer to Agent	
	OLIVE ST	OFARRELL ST \ STARR KING WAY -	Conflict with existing Street Use Permit.	12B-0053	Refer to Agent - Refer to Agent	
	PETER YORKE WAY \ POST ST	DANIEL BURNHAM CT -	Conflict with existing Street Use Permit.	12B-0053	Refer to Agent - Refer to Agent	
	REDWOOD ST	GOLDEN GATE AVE -	Conflict with existing Street Use Permit.	12B-0053	Refer to Agent - Refer to Agent	
	SUTTER ST	FERN ST -	Conflict with existing Street Use Permit.	12B-0053	Refer to Agent - Refer to Agent	
	TURK ST	LARCH ST -	Conflict with existing Street Use Permit.	12B-0053	Refer to Agent - Refer to Agent	
	WILLOW ST	ELLIS ST -	Conflict with existing Street Use Permit.	12B-0053	Refer to Agent - Refer to Agent	
	EDDY ST	WILLOW ST -	Conflict with existing Street Use Permit.	12B-0056	Refer to Agent - Refer to Agent	
	ELLIS ST	OLIVE ST -	Conflict with existing Street Use Permit.	12B-0056	Refer to Agent - Refer to Agent	
	ELM ST	TURK ST -	Conflict with existing Street Use Permit.	12B-0056	Refer to Agent - Refer to Agent	
	FELL ST	Intersection	Conflict with existing Street Use Permit.	12B-0056	Refer to Agent - Refer to Agent	
	FELL ST	LINDEN ST -	Conflict with existing Street Use Permit.	12B-0056	Refer to Agent - Refer to Agent	
	FULTON ST	MCALLISTER ST -	Conflict with existing Street Use Permit.	12B-0056	Refer to Agent - Refer to Agent	

Street Name	From St	To St	Message	Job	Contact	Dates
	GOLDEN GATE AVE	ELM ST -	Conflict with existing Street Use Permit.	12B-0056	Refer to Agent - Refer to Agent	
	GROVE ST	FULTON ST -	Conflict with existing Street Use Permit.	12B-0056	Refer to Agent - Refer to Agent	
	HAYES ST	Intersection	Conflict with existing Street Use Permit.	12B-0056	Refer to Agent - Refer to Agent	
	HAYES ST	IVY ST -	Conflict with existing Street Use Permit.	12B-0056	Refer to Agent - Refer to Agent	
	IVY ST	GROVE ST -	Conflict with existing Street Use Permit.	12B-0056	Refer to Agent - Refer to Agent	
	LARCH ST	EDDY ST -	Conflict with existing Street Use Permit.	12B-0056	Refer to Agent - Refer to Agent	
	LINDEN ST	HAYES ST -	Conflict with existing Street Use Permit.	12B-0056	Refer to Agent - Refer to Agent	
	MCALLISTER ST	REDWOOD ST -	Conflict with existing Street Use Permit.	12B-0056	Refer to Agent - Refer to Agent	
	MYRTLE ST	GEARY BLVD -	Conflict with existing Street Use Permit.	12B-0056	Refer to Agent - Refer to Agent	
	OFARRELL ST \ STARR KING WAY	MYRTLE ST -	Conflict with existing Street Use Permit.	12B-0056	Refer to Agent - Refer to Agent	
	OLIVE ST	OFARRELL ST \ STARR KING WAY -	Conflict with existing Street Use Permit.	12B-0056	Refer to Agent - Refer to Agent	
	REDWOOD ST	GOLDEN GATE AVE -	Conflict with existing Street Use Permit.	12B-0056	Refer to Agent - Refer to Agent	
	TURK ST	Intersection	Conflict with existing Street Use Permit.	12B-0056	Refer to Agent - Refer to Agent	
	TURK ST	LARCH ST -	Conflict with existing Street Use Permit.	12B-0056	Refer to Agent - Refer to Agent	
	WILLOW ST	ELLIS ST -	Conflict with existing Street Use Permit.	12B-0056	Refer to Agent - Refer to Agent	
	FULTON ST	MCALLISTER ST -	Conflict with existing Street Use Permit.	12B-0059	Refer to Agent - Refer to Agent	
	GROVE ST	FULTON ST -	Conflict with existing Street Use Permit.	12B-0059	Refer to Agent - Refer to Agent	
	GROVE ST	Intersection	Conflict with existing Street Use Permit.	12B-0059	Refer to Agent - Refer to Agent	
	MCALLISTER ST	Intersection	Conflict with existing Street Use Permit.	12B-0059	Refer to Agent - Refer to Agent	
	AUSTIN ST	PINE ST -	Conflict with existing Street Use Permit.	12B-0065	Refer to Agent - Refer to Agent	
	BUSH ST	AUSTIN ST -	Conflict with existing Street Use Permit.	12B-0065	Refer to Agent - Refer to Agent	
	DANIEL BURNHAM CT	SUTTER ST -	Conflict with existing Street Use Permit.	12B-0065	Refer to Agent - Refer to Agent	
	FELL ST	LINDEN ST -	Conflict with existing Street Use Permit.	12B-0065	Refer to Agent - Refer to Agent	
	FERN ST	BUSH ST -	Conflict with existing Street Use Permit.	12B-0065	Refer to Agent - Refer to Agent	
	FULTON ST	MCALLISTER ST -	Conflict with existing Street Use Permit.	12B-0065	Refer to Agent - Refer to Agent	
	GOLDEN GATE AVE	Intersection	Conflict with existing Street Use Permit.	12B-0065	Refer to Agent - Refer to Agent	
	GROVE ST	FULTON ST -	Conflict with existing Street Use Permit.	12B-0065	Refer to Agent - Refer to Agent	
	HAYES ST	IVY ST -	Conflict with existing Street Use Permit.	12B-0065	Refer to Agent - Refer to Agent	
	IVY ST	GROVE ST -	Conflict with existing Street Use Permit.	12B-0065	Refer to Agent - Refer to Agent	

Street Name	From St	To St	Message	Job	Contact	Dates
	LINDEN ST	HAYES ST -	Conflict with existing Street Use Permit.	12B-0065	Refer to Agent - Refer to Agent	
	MCALLISTER ST	REDWOOD ST -	Conflict with existing Street Use Permit.	12B-0065	Refer to Agent - Refer to Agent	
	PETER YORKE WAY \ POST ST	DANIEL BURNHAM CT -	Conflict with existing Street Use Permit.	12B-0065	Refer to Agent - Refer to Agent	
	PINE ST	Intersection	Conflict with existing Street Use Permit.	12B-0065	Refer to Agent - Refer to Agent	
	REDWOOD ST	GOLDEN GATE AVE -	Conflict with existing Street Use Permit.	12B-0065	Refer to Agent - Refer to Agent	
	SUTTER ST	FERN ST -	Conflict with existing Street Use Permit.	12B-0065	Refer to Agent - Refer to Agent	
	GROVE ST	Intersection	Conflict with existing Street Use Permit.	12B-0067	Refer to Agent - Refer to Agent	
	HAYES ST	IVY ST -	Conflict with existing Street Use Permit.	12B-0067	Refer to Agent - Refer to Agent	
	IVY ST	GROVE ST -	Conflict with existing Street Use Permit.	12B-0067	Refer to Agent - Refer to Agent	
	EDDY ST	WILLOW ST -	Conflict with existing Street Use Permit.	12B-0069	Refer to Agent - Refer to Agent	
	ELLIS ST	OLIVE ST -	Conflict with existing Street Use Permit.	12B-0069	Refer to Agent - Refer to Agent	
	ELM ST	TURK ST -	Conflict with existing Street Use Permit.	12B-0069	Refer to Agent - Refer to Agent	
	GOLDEN GATE AVE	ELM ST -	Conflict with existing Street Use Permit.	12B-0069	Refer to Agent - Refer to Agent	
	LARCH ST	EDDY ST -	Conflict with existing Street Use Permit.	12B-0069	Refer to Agent - Refer to Agent	
	MCALLISTER ST	REDWOOD ST -	Conflict with existing Street Use Permit.	12B-0069	Refer to Agent - Refer to Agent	
	MYRTLE ST	Intersection	Conflict with existing Street Use Permit.	12B-0069	Refer to Agent - Refer to Agent	
	OFARRELL ST \ STARR KING WAY	MYRTLE ST -	Conflict with existing Street Use Permit.	12B-0069	Refer to Agent - Refer to Agent	
	OLIVE ST	OFARRELL ST \ STARR KING WAY -	Conflict with existing Street Use Permit.	12B-0069	Refer to Agent - Refer to Agent	
	REDWOOD ST	GOLDEN GATE AVE -	Conflict with existing Street Use Permit.	12B-0069	Refer to Agent - Refer to Agent	
	TURK ST	LARCH ST -	Conflict with existing Street Use Permit.	12B-0069	Refer to Agent - Refer to Agent	
	WILLOW ST	ELLIS ST -	Conflict with existing Street Use Permit.	12B-0069	Refer to Agent - Refer to Agent	
	EDDY ST	WILLOW ST -	Conflict with existing Street Use Permit.	12B-0080	Refer to Agent - Refer to Agent	
	ELLIS ST	OLIVE ST -	Conflict with existing Street Use Permit.	12B-0080	Refer to Agent - Refer to Agent	
	ELM ST	TURK ST -	Conflict with existing Street Use Permit.	12B-0080	Refer to Agent - Refer to Agent	
	GEARY BLVD	Intersection	Conflict with existing Street Use Permit.	12B-0080	Refer to Agent - Refer to Agent	
	GOLDEN GATE AVE	ELM ST -	Conflict with existing Street Use Permit.	12B-0080	Refer to Agent - Refer to Agent	
	LARCH ST	EDDY ST -	Conflict with existing Street Use Permit.	12B-0080	Refer to Agent - Refer to Agent	
	MCALLISTER ST	Intersection	Conflict with existing Street Use Permit.	12B-0080	Refer to Agent - Refer to Agent	
	MCALLISTER ST	REDWOOD ST -	Conflict with existing Street Use Permit.	12B-0080	Refer to Agent - Refer to Agent	

Street Name	From St	To St	Message	Job	Contact	Dates
	MYRTLE ST	GEARY BLVD -	Conflict with existing Street Use Permit.	12B-0080	Refer to Agent - Refer to Agent	
	OFARRELL ST \ STARR KING WAY	MYRTLE ST -	Conflict with existing Street Use Permit.	12B-0080	Refer to Agent - Refer to Agent	
	OLIVE ST	OFARRELL ST \ STARR KING WAY -	Conflict with existing Street Use Permit.	12B-0080	Refer to Agent - Refer to Agent	
	REDWOOD ST	GOLDEN GATE AVE -	Conflict with existing Street Use Permit.	12B-0080	Refer to Agent - Refer to Agent	
	TURK ST	LARCH ST -	Conflict with existing Street Use Permit.	12B-0080	Refer to Agent - Refer to Agent	
	WILLOW ST	ELLIS ST -	Conflict with existing Street Use Permit.	12B-0080	Refer to Agent - Refer to Agent	
	WILLOW ST	Intersection	Conflict with existing Street Use Permit.	12B-0080	Refer to Agent - Refer to Agent	
	AUSTIN ST	PINE ST -	Conflict with existing Street Use Permit.	12B-0088	Refer to Agent - Refer to Agent	
	BUSH ST	AUSTIN ST -	Conflict with existing Street Use Permit.	12B-0088	Refer to Agent - Refer to Agent	
	DANIEL BURNHAM CT	SUTTER ST -	Conflict with existing Street Use Permit.	12B-0088	Refer to Agent - Refer to Agent	
	FERN ST	BUSH ST -	Conflict with existing Street Use Permit.	12B-0088	Refer to Agent - Refer to Agent	
	PETER YORKE WAY \ POST ST	DANIEL BURNHAM CT -	Conflict with existing Street Use Permit.	12B-0088	Refer to Agent - Refer to Agent	
	PINE ST	Intersection	Conflict with existing Street Use Permit.	12B-0088	Refer to Agent - Refer to Agent	
	SUTTER ST	FERN ST -	Conflict with existing Street Use Permit.	12B-0088	Refer to Agent - Refer to Agent	
	AUSTIN ST	PINE ST -	Conflict with existing Street Use Permit.	12B-0090	Refer to Agent - Refer to Agent	
	BUSH ST	AUSTIN ST -	Conflict with existing Street Use Permit.	12B-0090	Refer to Agent - Refer to Agent	
	DANIEL BURNHAM CT	SUTTER ST -	Conflict with existing Street Use Permit.	12B-0090	Refer to Agent - Refer to Agent	
	EDDY ST	WILLOW ST -	Conflict with existing Street Use Permit.	12B-0090	Refer to Agent - Refer to Agent	
	ELLIS ST	OLIVE ST -	Conflict with existing Street Use Permit.	12B-0090	Refer to Agent - Refer to Agent	
	FELL ST	LINDEN ST -	Conflict with existing Street Use Permit.	12B-0090	Refer to Agent - Refer to Agent	
	FERN ST	BUSH ST -	Conflict with existing Street Use Permit.	12B-0090	Refer to Agent - Refer to Agent	
	FULTON ST	MCALLISTER ST -	Conflict with existing Street Use Permit.	12B-0090	Refer to Agent - Refer to Agent	
	GEARY BLVD	Intersection	Conflict with existing Street Use Permit.	12B-0090	Refer to Agent - Refer to Agent	
	GOLDEN GATE AVE	Intersection	Conflict with existing Street Use Permit.	12B-0090	Refer to Agent - Refer to Agent	
	GROVE ST	FULTON ST -	Conflict with existing Street Use Permit.	12B-0090	Refer to Agent - Refer to Agent	
	HAYES ST	IVY ST -	Conflict with existing Street Use Permit.	12B-0090	Refer to Agent - Refer to Agent	
	IVY ST	GROVE ST -	Conflict with existing Street Use Permit.	12B-0090	Refer to Agent - Refer to Agent	
	LARCH ST	EDDY ST -	Conflict with existing Street Use Permit.	12B-0090	Refer to Agent - Refer to Agent	
	LINDEN ST	HAYES ST -	Conflict with existing Street Use Permit.	12B-0090	Refer to Agent - Refer to Agent	

Street Name	From St	To St	Message	Job	Contact	Dates
	MCALLISTER ST	REDWOOD ST -	Conflict with existing Street Use Permit.	12B-0090	Refer to Agent - Refer to Agent	
	MYRTLE ST	GEARY BLVD -	Conflict with existing Street Use Permit.	12B-0090	Refer to Agent - Refer to Agent	
	OFARRELL ST \ STARR KING WAY	MYRTLE ST -	Conflict with existing Street Use Permit.	12B-0090	Refer to Agent - Refer to Agent	
	OLIVE ST	OFARRELL ST \ STARR KING WAY -	Conflict with existing Street Use Permit.	12B-0090	Refer to Agent - Refer to Agent	
	PETER YORKE WAY \ POST ST	DANIEL BURNHAM CT -	Conflict with existing Street Use Permit.	12B-0090	Refer to Agent - Refer to Agent	
	PINE ST	Intersection	Conflict with existing Street Use Permit.	12B-0090	Refer to Agent - Refer to Agent	
	REDWOOD ST	GOLDEN GATE AVE -	Conflict with existing Street Use Permit.	12B-0090	Refer to Agent - Refer to Agent	
	SUTTER ST	FERN ST -	Conflict with existing Street Use Permit.	12B-0090	Refer to Agent - Refer to Agent	
	TURK ST	LARCH ST -	Conflict with existing Street Use Permit.	12B-0090	Refer to Agent - Refer to Agent	
	WILLOW ST	ELLIS ST -	Conflict with existing Street Use Permit.	12B-0090	Refer to Agent - Refer to Agent	
	EDDY ST	WILLOW ST -	Conflict with existing Street Use Permit.	12B-0093	Refer to Agent - Refer to Agent	
	ELLIS ST	OLIVE ST -	Conflict with existing Street Use Permit.	12B-0093	Refer to Agent - Refer to Agent	
	ELM ST	TURK ST -	Conflict with existing Street Use Permit.	12B-0093	Refer to Agent - Refer to Agent	
	GOLDEN GATE AVE	ELM ST -	Conflict with existing Street Use Permit.	12B-0093	Refer to Agent - Refer to Agent	
	LARCH ST	EDDY ST -	Conflict with existing Street Use Permit.	12B-0093	Refer to Agent - Refer to Agent	
	MCALLISTER ST	Intersection	Conflict with existing Street Use Permit.	12B-0093	Refer to Agent - Refer to Agent	
	MCALLISTER ST	REDWOOD ST -	Conflict with existing Street Use Permit.	12B-0093	Refer to Agent - Refer to Agent	
	MYRTLE ST	GEARY BLVD -	Conflict with existing Street Use Permit.	12B-0093	Refer to Agent - Refer to Agent	
	OFARRELL ST \ STARR KING WAY	MYRTLE ST -	Conflict with existing Street Use Permit.	12B-0093	Refer to Agent - Refer to Agent	
	OLIVE ST	OFARRELL ST \ STARR KING WAY -	Conflict with existing Street Use Permit.	12B-0093	Refer to Agent - Refer to Agent	
	REDWOOD ST	GOLDEN GATE AVE -	Conflict with existing Street Use Permit.	12B-0093	Refer to Agent - Refer to Agent	
	TURK ST	LARCH ST -	Conflict with existing Street Use Permit.	12B-0093	Refer to Agent - Refer to Agent	
	WILLOW ST	ELLIS ST -	Conflict with existing Street Use Permit.	12B-0093	Refer to Agent - Refer to Agent	
	AUSTIN ST	PINE ST -	Conflict with existing Street Use Permit.	12B-0097	Refer to Agent - Refer to Agent	
	BUSH ST	AUSTIN ST -	Conflict with existing Street Use Permit.	12B-0097	Refer to Agent - Refer to Agent	
	CALIFORNIA ST	Intersection	Conflict with existing Street Use Permit.	12B-0097	Refer to Agent - Refer to Agent	
	DANIEL BURNHAM CT	SUTTER ST -	Conflict with existing Street Use Permit.	12B-0097	Refer to Agent - Refer to Agent	
	ELM ST	TURK ST -	Conflict with existing Street Use Permit.	12B-0097	Refer to Agent - Refer to Agent	
	FELL ST	Intersection	Conflict with existing Street Use Permit.	12B-0097	Refer to Agent - Refer to Agent	

Street Name	From St	To St	Message	Job	Contact	Dates
	FELL ST	LINDEN ST -	Conflict with existing Street Use Permit.	12B-0097	Refer to Agent - Refer to Agent	
	FERN ST	BUSH ST -	Conflict with existing Street Use Permit.	12B-0097	Refer to Agent - Refer to Agent	
	FULTON ST	MCALLISTER ST -	Conflict with existing Street Use Permit.	12B-0097	Refer to Agent - Refer to Agent	
	GEARY BLVD	PETER YORKE WAY \ POST ST -	Conflict with existing Street Use Permit.	12B-0097	Refer to Agent - Refer to Agent	
	GOLDEN GATE AVE	ELM ST -	Conflict with existing Street Use Permit.	12B-0097	Refer to Agent - Refer to Agent	
	GROVE ST	FULTON ST -	Conflict with existing Street Use Permit.	12B-0097	Refer to Agent - Refer to Agent	
	HAYES ST	IVY ST -	Conflict with existing Street Use Permit.	12B-0097	Refer to Agent - Refer to Agent	
	IVY ST	GROVE ST -	Conflict with existing Street Use Permit.	12B-0097	Refer to Agent - Refer to Agent	
	LINDEN ST	HAYES ST -	Conflict with existing Street Use Permit.	12B-0097	Refer to Agent - Refer to Agent	
	MCALLISTER ST	REDWOOD ST -	Conflict with existing Street Use Permit.	12B-0097	Refer to Agent - Refer to Agent	
	MYRTLE ST	GEARY BLVD -	Conflict with existing Street Use Permit.	12B-0097	Refer to Agent - Refer to Agent	
	OFARRELL ST \ STARR KING WAY	Intersection	Conflict with existing Street Use Permit.	12B-0097	Refer to Agent - Refer to Agent	
	OFARRELL ST \ STARR KING WAY	MYRTLE ST -	Conflict with existing Street Use Permit.	12B-0097	Refer to Agent - Refer to Agent	
	PETER YORKE WAY \ POST ST	DANIEL BURNHAM CT -	Conflict with existing Street Use Permit.	12B-0097	Refer to Agent - Refer to Agent	
	PETER YORKE WAY \ POST ST	Intersection	Conflict with existing Street Use Permit.	12B-0097	Refer to Agent - Refer to Agent	
	PINE ST	CALIFORNIA ST -	Conflict with existing Street Use Permit.	12B-0097	Refer to Agent - Refer to Agent	
	REDWOOD ST	GOLDEN GATE AVE -	Conflict with existing Street Use Permit.	12B-0097	Refer to Agent - Refer to Agent	
	SUTTER ST	FERN ST -	Conflict with existing Street Use Permit.	12B-0097	Refer to Agent - Refer to Agent	
	TURK ST	Intersection	Conflict with existing Street Use Permit.	12B-0097	Refer to Agent - Refer to Agent	
	GEARY BLVD	Intersection	Conflict with existing Street Use Permit.	12B-0104	Refer to Agent - Refer to Agent	
	FULTON ST	Intersection	Conflict with existing Street Use Permit.	12B-0106	Refer to Agent - Refer to Agent	
	FULTON ST	MCALLISTER ST -	Conflict with existing Street Use Permit.	12B-0106	Refer to Agent - Refer to Agent	
	GOLDEN GATE AVE	Intersection	Conflict with existing Street Use Permit.	12B-0106	Refer to Agent - Refer to Agent	
	GROVE ST	FULTON ST -	Conflict with existing Street Use Permit.	12B-0106	Refer to Agent - Refer to Agent	
	GROVE ST	Intersection	Conflict with existing Street Use Permit.	12B-0106	Refer to Agent - Refer to Agent	
	MCALLISTER ST	Intersection	Conflict with existing Street Use Permit.	12B-0106	Refer to Agent - Refer to Agent	
	MCALLISTER ST	REDWOOD ST -	Conflict with existing Street Use Permit.	12B-0106	Refer to Agent - Refer to Agent	
	REDWOOD ST	GOLDEN GATE AVE -	Conflict with existing Street Use Permit.	12B-0106	Refer to Agent - Refer to Agent	
	REDWOOD ST	Intersection	Conflict with existing Street Use Permit.	12B-0106	Refer to Agent - Refer to Agent	

Street Name	From St	To St	Message	Job	Contact	Dates
	AUSTIN ST	Intersection	Conflict with existing Street Use Permit.	12B-0107	Refer to Agent - Refer to Agent	
	AUSTIN ST	PINE ST -	Conflict with existing Street Use Permit.	12B-0107	Refer to Agent - Refer to Agent	
	BUSH ST	AUSTIN ST -	Conflict with existing Street Use Permit.	12B-0107	Refer to Agent - Refer to Agent	
	BUSH ST	Intersection	Conflict with existing Street Use Permit.	12B-0107	Refer to Agent - Refer to Agent	
	DANIEL BURNHAM CT	Intersection	Conflict with existing Street Use Permit.	12B-0107	Refer to Agent - Refer to Agent	
	DANIEL BURNHAM CT	SUTTER ST -	Conflict with existing Street Use Permit.	12B-0107	Refer to Agent - Refer to Agent	
	EDDY ST	Intersection	Conflict with existing Street Use Permit.	12B-0107	Refer to Agent - Refer to Agent	
	EDDY ST	WILLOW ST -	Conflict with existing Street Use Permit.	12B-0107	Refer to Agent - Refer to Agent	
	ELLIS ST	Intersection	Conflict with existing Street Use Permit.	12B-0107	Refer to Agent - Refer to Agent	
	ELLIS ST	OLIVE ST -	Conflict with existing Street Use Permit.	12B-0107	Refer to Agent - Refer to Agent	
	ELM ST	Intersection	Conflict with existing Street Use Permit.	12B-0107	Refer to Agent - Refer to Agent	
	ELM ST	TURK ST -	Conflict with existing Street Use Permit.	12B-0107	Refer to Agent - Refer to Agent	
	FELL ST	Intersection	Conflict with existing Street Use Permit.	12B-0107	Refer to Agent - Refer to Agent	
	FELL ST	LINDEN ST -	Conflict with existing Street Use Permit.	12B-0107	Refer to Agent - Refer to Agent	
	FERN ST	BUSH ST -	Conflict with existing Street Use Permit.	12B-0107	Refer to Agent - Refer to Agent	
	FERN ST	Intersection	Conflict with existing Street Use Permit.	12B-0107	Refer to Agent - Refer to Agent	
	FULTON ST	Intersection	Conflict with existing Street Use Permit.	12B-0107	Refer to Agent - Refer to Agent	
	FULTON ST	MCALLISTER ST -	Conflict with existing Street Use Permit.	12B-0107	Refer to Agent - Refer to Agent	
	GEARY BLVD	Intersection	Conflict with existing Street Use Permit.	12B-0107	Refer to Agent - Refer to Agent	
	GOLDEN GATE AVE	ELM ST -	Conflict with existing Street Use Permit.	12B-0107	Refer to Agent - Refer to Agent	
	GOLDEN GATE AVE	Intersection	Conflict with existing Street Use Permit.	12B-0107	Refer to Agent - Refer to Agent	
	GROVE ST	FULTON ST -	Conflict with existing Street Use Permit.	12B-0107	Refer to Agent - Refer to Agent	
	GROVE ST	Intersection	Conflict with existing Street Use Permit.	12B-0107	Refer to Agent - Refer to Agent	
	HAYES ST	Intersection	Conflict with existing Street Use Permit.	12B-0107	Refer to Agent - Refer to Agent	
	HAYES ST	IVY ST -	Conflict with existing Street Use Permit.	12B-0107	Refer to Agent - Refer to Agent	
	IVY ST	GROVE ST -	Conflict with existing Street Use Permit.	12B-0107	Refer to Agent - Refer to Agent	
	IVY ST	Intersection	Conflict with existing Street Use Permit.	12B-0107	Refer to Agent - Refer to Agent	
	LARCH ST	EDDY ST -	Conflict with existing Street Use Permit.	12B-0107	Refer to Agent - Refer to Agent	
	LARCH ST	Intersection	Conflict with existing Street Use Permit.	12B-0107	Refer to Agent - Refer to Agent	

Street Name	From St	To St	Message	Job	Contact	Dates
	LINDEN ST	HAYES ST -	Conflict with existing Street Use Permit.	12B-0107	Refer to Agent - Refer to Agent	
	LINDEN ST	Intersection	Conflict with existing Street Use Permit.	12B-0107	Refer to Agent - Refer to Agent	
	MCALLISTER ST	Intersection	Conflict with existing Street Use Permit.	12B-0107	Refer to Agent - Refer to Agent	
	MCALLISTER ST	REDWOOD ST -	Conflict with existing Street Use Permit.	12B-0107	Refer to Agent - Refer to Agent	
	MYRTLE ST	GEARY BLVD -	Conflict with existing Street Use Permit.	12B-0107	Refer to Agent - Refer to Agent	
	MYRTLE ST	Intersection	Conflict with existing Street Use Permit.	12B-0107	Refer to Agent - Refer to Agent	
	OFARRELL ST \ STARR KING WAY	Intersection	Conflict with existing Street Use Permit.	12B-0107	Refer to Agent - Refer to Agent	
	OFARRELL ST \ STARR KING WAY	MYRTLE ST -	Conflict with existing Street Use Permit.	12B-0107	Refer to Agent - Refer to Agent	
	OLIVE ST	Intersection	Conflict with existing Street Use Permit.	12B-0107	Refer to Agent - Refer to Agent	
	OLIVE ST	OFARRELL ST \ STARR KING WAY -	Conflict with existing Street Use Permit.	12B-0107	Refer to Agent - Refer to Agent	
	PETER YORKE WAY \ POST ST	DANIEL BURNHAM CT -	Conflict with existing Street Use Permit.	12B-0107	Refer to Agent - Refer to Agent	
	PETER YORKE WAY \ POST ST	Intersection	Conflict with existing Street Use Permit.	12B-0107	Refer to Agent - Refer to Agent	
	PINE ST	Intersection	Conflict with existing Street Use Permit.	12B-0107	Refer to Agent - Refer to Agent	
	REDWOOD ST	GOLDEN GATE AVE -	Conflict with existing Street Use Permit.	12B-0107	Refer to Agent - Refer to Agent	
	REDWOOD ST	Intersection	Conflict with existing Street Use Permit.	12B-0107	Refer to Agent - Refer to Agent	
	SUTTER ST	FERN ST -	Conflict with existing Street Use Permit.	12B-0107	Refer to Agent - Refer to Agent	
	SUTTER ST	Intersection	Conflict with existing Street Use Permit.	12B-0107	Refer to Agent - Refer to Agent	
	TURK ST	Intersection	Conflict with existing Street Use Permit.	12B-0107	Refer to Agent - Refer to Agent	
	TURK ST	LARCH ST -	Conflict with existing Street Use Permit.	12B-0107	Refer to Agent - Refer to Agent	
	WILLOW ST	ELLIS ST -	Conflict with existing Street Use Permit.	12B-0107	Refer to Agent - Refer to Agent	
	WILLOW ST	Intersection	Conflict with existing Street Use Permit.	12B-0107	Refer to Agent - Refer to Agent	
	AUSTIN ST	Intersection	Conflict with existing Street Use Permit.	12B-0111	Refer to Agent - Refer to Agent	
	AUSTIN ST	PINE ST -	Conflict with existing Street Use Permit.	12B-0111	Refer to Agent - Refer to Agent	
	BUSH ST	AUSTIN ST -	Conflict with existing Street Use Permit.	12B-0111	Refer to Agent - Refer to Agent	
	BUSH ST	Intersection	Conflict with existing Street Use Permit.	12B-0111	Refer to Agent - Refer to Agent	
	CALIFORNIA ST	Intersection	Conflict with existing Street Use Permit.	12B-0111	Refer to Agent - Refer to Agent	
	DANIEL BURNHAM CT	Intersection	Conflict with existing Street Use Permit.	12B-0111	Refer to Agent - Refer to Agent	
	DANIEL BURNHAM CT	SUTTER ST -	Conflict with existing Street Use Permit.	12B-0111	Refer to Agent - Refer to Agent	
	ELM ST	Intersection	Conflict with existing Street Use Permit.	12B-0111	Refer to Agent - Refer to Agent	

Street Name	From St	To St	Message	Job	Contact	Dates
	ELM ST	TURK ST -	Conflict with existing Street Use Permit.	12B-0111	Refer to Agent - Refer to Agent	
	FELL ST	Intersection	Conflict with existing Street Use Permit.	12B-0111	Refer to Agent - Refer to Agent	
	FELL ST	LINDEN ST -	Conflict with existing Street Use Permit.	12B-0111	Refer to Agent - Refer to Agent	
	FERN ST	BUSH ST -	Conflict with existing Street Use Permit.	12B-0111	Refer to Agent - Refer to Agent	
	FERN ST	Intersection	Conflict with existing Street Use Permit.	12B-0111	Refer to Agent - Refer to Agent	
	FULTON ST	Intersection	Conflict with existing Street Use Permit.	12B-0111	Refer to Agent - Refer to Agent	
	FULTON ST	MCALLISTER ST -	Conflict with existing Street Use Permit.	12B-0111	Refer to Agent - Refer to Agent	
	GEARY BLVD	Intersection	Conflict with existing Street Use Permit.	12B-0111	Refer to Agent - Refer to Agent	
	GEARY BLVD	PETER YORKE WAY \ POST ST -	Conflict with existing Street Use Permit.	12B-0111	Refer to Agent - Refer to Agent	
	GOLDEN GATE AVE	ELM ST -	Conflict with existing Street Use Permit.	12B-0111	Refer to Agent - Refer to Agent	
	GOLDEN GATE AVE	Intersection	Conflict with existing Street Use Permit.	12B-0111	Refer to Agent - Refer to Agent	
	GROVE ST	FULTON ST -	Conflict with existing Street Use Permit.	12B-0111	Refer to Agent - Refer to Agent	
	GROVE ST	Intersection	Conflict with existing Street Use Permit.	12B-0111	Refer to Agent - Refer to Agent	
	HAYES ST	Intersection	Conflict with existing Street Use Permit.	12B-0111	Refer to Agent - Refer to Agent	
	HAYES ST	IVY ST -	Conflict with existing Street Use Permit.	12B-0111	Refer to Agent - Refer to Agent	
	IVY ST	GROVE ST -	Conflict with existing Street Use Permit.	12B-0111	Refer to Agent - Refer to Agent	
	IVY ST	Intersection	Conflict with existing Street Use Permit.	12B-0111	Refer to Agent - Refer to Agent	
	LINDEN ST	HAYES ST -	Conflict with existing Street Use Permit.	12B-0111	Refer to Agent - Refer to Agent	
	LINDEN ST	Intersection	Conflict with existing Street Use Permit.	12B-0111	Refer to Agent - Refer to Agent	
	MCALLISTER ST	Intersection	Conflict with existing Street Use Permit.	12B-0111	Refer to Agent - Refer to Agent	
	MCALLISTER ST	REDWOOD ST -	Conflict with existing Street Use Permit.	12B-0111	Refer to Agent - Refer to Agent	
	MYRTLE ST	GEARY BLVD -	Conflict with existing Street Use Permit.	12B-0111	Refer to Agent - Refer to Agent	
	MYRTLE ST	Intersection	Conflict with existing Street Use Permit.	12B-0111	Refer to Agent - Refer to Agent	
	OFARRELL ST \ STARR KING WAY	Intersection	Conflict with existing Street Use Permit.	12B-0111	Refer to Agent - Refer to Agent	
	OFARRELL ST \ STARR KING WAY	MYRTLE ST -	Conflict with existing Street Use Permit.	12B-0111	Refer to Agent - Refer to Agent	
	PETER YORKE WAY \ POST ST	DANIEL BURNHAM CT -	Conflict with existing Street Use Permit.	12B-0111	Refer to Agent - Refer to Agent	
	PETER YORKE WAY \ POST ST	Intersection	Conflict with existing Street Use Permit.	12B-0111	Refer to Agent - Refer to Agent	
	PINE ST	CALIFORNIA ST -	Conflict with existing Street Use Permit.	12B-0111	Refer to Agent - Refer to Agent	
	PINE ST	Intersection	Conflict with existing Street Use Permit.	12B-0111	Refer to Agent - Refer to Agent	

Street Name	From St	To St	Message	Job	Contact	Dates
	REDWOOD ST	GOLDEN GATE AVE -	Conflict with existing Street Use Permit.	12B-0111	Refer to Agent - Refer to Agent	
	REDWOOD ST	Intersection	Conflict with existing Street Use Permit.	12B-0111	Refer to Agent - Refer to Agent	
	SUTTER ST	FERN ST -	Conflict with existing Street Use Permit.	12B-0111	Refer to Agent - Refer to Agent	
	SUTTER ST	Intersection	Conflict with existing Street Use Permit.	12B-0111	Refer to Agent - Refer to Agent	
	TURK ST	Intersection	Conflict with existing Street Use Permit.	12B-0111	Refer to Agent - Refer to Agent	
	GROVE ST	Intersection	Conflict with existing Street Use Permit.	12B-0112	Refer to Agent - Refer to Agent	
	HAYES ST	Intersection	Conflict with existing Street Use Permit.	12B-0112	Refer to Agent - Refer to Agent	
	HAYES ST	IVY ST -	Conflict with existing Street Use Permit.	12B-0112	Refer to Agent - Refer to Agent	
	IVY ST	GROVE ST -	Conflict with existing Street Use Permit.	12B-0112	Refer to Agent - Refer to Agent	
	IVY ST	Intersection	Conflict with existing Street Use Permit.	12B-0112	Refer to Agent - Refer to Agent	
	SUTTER ST	Intersection	Conflict with existing Street Use Permit.	12B-0115	Refer to Agent - Refer to Agent	
	AUSTIN ST	PINE ST -	Conflict with existing Street Use Permit.	12B-0116	Refer to Agent - Refer to Agent	
	BUSH ST	AUSTIN ST -	Conflict with existing Street Use Permit.	12B-0116	Refer to Agent - Refer to Agent	
	CALIFORNIA ST	Intersection	Conflict with existing Street Use Permit.	12B-0116	Refer to Agent - Refer to Agent	
	DANIEL BURNHAM CT	SUTTER ST -	Conflict with existing Street Use Permit.	12B-0116	Refer to Agent - Refer to Agent	
	EDDY ST	WILLOW ST -	Conflict with existing Street Use Permit.	12B-0116	Refer to Agent - Refer to Agent	
	ELLIS ST	Intersection	Conflict with existing Street Use Permit.	12B-0116	Refer to Agent - Refer to Agent	
	ELLIS ST	OLIVE ST -	Conflict with existing Street Use Permit.	12B-0116	Refer to Agent - Refer to Agent	
	ELM ST	TURK ST -	Conflict with existing Street Use Permit.	12B-0116	Refer to Agent - Refer to Agent	
	FELL ST	LINDEN ST -	Conflict with existing Street Use Permit.	12B-0116	Refer to Agent - Refer to Agent	
	FERN ST	BUSH ST -	Conflict with existing Street Use Permit.	12B-0116	Refer to Agent - Refer to Agent	
	FULTON ST	MCALLISTER ST -	Conflict with existing Street Use Permit.	12B-0116	Refer to Agent - Refer to Agent	
	GEARY BLVD	PETER YORKE WAY \ POST ST -	Conflict with existing Street Use Permit.	12B-0116	Refer to Agent - Refer to Agent	
	GOLDEN GATE AVE	ELM ST -	Conflict with existing Street Use Permit.	12B-0116	Refer to Agent - Refer to Agent	
	GROVE ST	FULTON ST -	Conflict with existing Street Use Permit.	12B-0116	Refer to Agent - Refer to Agent	
	GROVE ST	Intersection	Conflict with existing Street Use Permit.	12B-0116	Refer to Agent - Refer to Agent	
	HAYES ST	IVY ST -	Conflict with existing Street Use Permit.	12B-0116	Refer to Agent - Refer to Agent	
	IVY ST	GROVE ST -	Conflict with existing Street Use Permit.	12B-0116	Refer to Agent - Refer to Agent	
	LARCH ST	EDDY ST -	Conflict with existing Street Use Permit.	12B-0116	Refer to Agent - Refer to Agent	

Street Name	From St	To St	Message	Job	Contact	Dates
	LINDEN ST	HAYES ST -	Conflict with existing Street Use Permit.	12B-0116	Refer to Agent - Refer to Agent	
	MCALLISTER ST	Intersection	Conflict with existing Street Use Permit.	12B-0116	Refer to Agent - Refer to Agent	
	MCALLISTER ST	REDWOOD ST -	Conflict with existing Street Use Permit.	12B-0116	Refer to Agent - Refer to Agent	
	MYRTLE ST	GEARY BLVD -	Conflict with existing Street Use Permit.	12B-0116	Refer to Agent - Refer to Agent	
	OFARRELL ST \ STARR KING WAY	MYRTLE ST -	Conflict with existing Street Use Permit.	12B-0116	Refer to Agent - Refer to Agent	
	OLIVE ST	OFARRELL ST \ STARR KING WAY -	Conflict with existing Street Use Permit.	12B-0116	Refer to Agent - Refer to Agent	
	PETER YORKE WAY \ POST ST	DANIEL BURNHAM CT -	Conflict with existing Street Use Permit.	12B-0116	Refer to Agent - Refer to Agent	
	PETER YORKE WAY \ POST ST	Intersection	Conflict with existing Street Use Permit.	12B-0116	Refer to Agent - Refer to Agent	
	PINE ST	CALIFORNIA ST -	Conflict with existing Street Use Permit.	12B-0116	Refer to Agent - Refer to Agent	
	REDWOOD ST	GOLDEN GATE AVE -	Conflict with existing Street Use Permit.	12B-0116	Refer to Agent - Refer to Agent	
	SUTTER ST	FERN ST -	Conflict with existing Street Use Permit.	12B-0116	Refer to Agent - Refer to Agent	
	TURK ST	Intersection	Conflict with existing Street Use Permit.	12B-0116	Refer to Agent - Refer to Agent	
	TURK ST	LARCH ST -	Conflict with existing Street Use Permit.	12B-0116	Refer to Agent - Refer to Agent	
	WILLOW ST	ELLIS ST -	Conflict with existing Street Use Permit.	12B-0116	Refer to Agent - Refer to Agent	
	AUSTIN ST	PINE ST -	Conflict with existing Street Use Permit.	12B-0117	Refer to Agent - Refer to Agent	
	BUSH ST	AUSTIN ST -	Conflict with existing Street Use Permit.	12B-0117	Refer to Agent - Refer to Agent	
	CALIFORNIA ST	SACRAMENTO ST -	Conflict with existing Street Use Permit.	12B-0117	Refer to Agent - Refer to Agent	
	DANIEL BURNHAM CT	SUTTER ST -	Conflict with existing Street Use Permit.	12B-0117	Refer to Agent - Refer to Agent	
	EDDY ST	WILLOW ST -	Conflict with existing Street Use Permit.	12B-0117	Refer to Agent - Refer to Agent	
	ELLIS ST	OLIVE ST -	Conflict with existing Street Use Permit.	12B-0117	Refer to Agent - Refer to Agent	
	ELM ST	TURK ST -	Conflict with existing Street Use Permit.	12B-0117	Refer to Agent - Refer to Agent	
	FELL ST	LINDEN ST -	Conflict with existing Street Use Permit.	12B-0117	Refer to Agent - Refer to Agent	
	FERN ST	BUSH ST -	Conflict with existing Street Use Permit.	12B-0117	Refer to Agent - Refer to Agent	
	FULTON ST	MCALLISTER ST -	Conflict with existing Street Use Permit.	12B-0117	Refer to Agent - Refer to Agent	
	GEARY BLVD	PETER YORKE WAY \ POST ST -	Conflict with existing Street Use Permit.	12B-0117	Refer to Agent - Refer to Agent	
	GOLDEN GATE AVE	ELM ST -	Conflict with existing Street Use Permit.	12B-0117	Refer to Agent - Refer to Agent	
	GROVE ST	FULTON ST -	Conflict with existing Street Use Permit.	12B-0117	Refer to Agent - Refer to Agent	
	HAYES ST	IVY ST -	Conflict with existing Street Use Permit.	12B-0117	Refer to Agent - Refer to Agent	
	IVY ST	GROVE ST -	Conflict with existing Street Use Permit.	12B-0117	Refer to Agent - Refer to Agent	

Street Name	From St	To St	Message	Job	Contact	Dates
	LARCH ST	EDDY ST -	Conflict with existing Street Use Permit.	12B-0117	Refer to Agent - Refer to Agent	
	LINDEN ST	HAYES ST -	Conflict with existing Street Use Permit.	12B-0117	Refer to Agent - Refer to Agent	
	MCALLISTER ST	REDWOOD ST -	Conflict with existing Street Use Permit.	12B-0117	Refer to Agent - Refer to Agent	
	MYRTLE ST	GEARY BLVD -	Conflict with existing Street Use Permit.	12B-0117	Refer to Agent - Refer to Agent	
	OFARRELL ST \ STARR KING WAY	MYRTLE ST -	Conflict with existing Street Use Permit.	12B-0117	Refer to Agent - Refer to Agent	
	OLIVE ST	OFARRELL ST \ STARR KING WAY -	Conflict with existing Street Use Permit.	12B-0117	Refer to Agent - Refer to Agent	
	PETER YORKE WAY \ POST ST	DANIEL BURNHAM CT -	Conflict with existing Street Use Permit.	12B-0117	Refer to Agent - Refer to Agent	
	PINE ST	CALIFORNIA ST -	Conflict with existing Street Use Permit.	12B-0117	Refer to Agent - Refer to Agent	
	REDWOOD ST	GOLDEN GATE AVE -	Conflict with existing Street Use Permit.	12B-0117	Refer to Agent - Refer to Agent	
	SACRAMENTO ST	CLAY ST -	Conflict with existing Street Use Permit.	12B-0117	Refer to Agent - Refer to Agent	
	SUTTER ST	FERN ST -	Conflict with existing Street Use Permit.	12B-0117	Refer to Agent - Refer to Agent	
	TURK ST	LARCH ST -	Conflict with existing Street Use Permit.	12B-0117	Refer to Agent - Refer to Agent	
	WILLOW ST	ELLIS ST -	Conflict with existing Street Use Permit.	12B-0117	Refer to Agent - Refer to Agent	
	AUSTIN ST	PINE ST -	Conflict with existing Street Use Permit.	12B-0118	Refer to Agent - Refer to Agent	
	BUSH ST	AUSTIN ST -	Conflict with existing Street Use Permit.	12B-0118	Refer to Agent - Refer to Agent	
	CALIFORNIA ST	Intersection	Conflict with existing Street Use Permit.	12B-0118	Refer to Agent - Refer to Agent	
	DANIEL BURNHAM CT	SUTTER ST -	Conflict with existing Street Use Permit.	12B-0118	Refer to Agent - Refer to Agent	
	EDDY ST	WILLOW ST -	Conflict with existing Street Use Permit.	12B-0118	Refer to Agent - Refer to Agent	
	ELLIS ST	OLIVE ST -	Conflict with existing Street Use Permit.	12B-0118	Refer to Agent - Refer to Agent	
	ELM ST	TURK ST -	Conflict with existing Street Use Permit.	12B-0118	Refer to Agent - Refer to Agent	
	FELL ST	LINDEN ST -	Conflict with existing Street Use Permit.	12B-0118	Refer to Agent - Refer to Agent	
	FERN ST	BUSH ST -	Conflict with existing Street Use Permit.	12B-0118	Refer to Agent - Refer to Agent	
	FULTON ST	MCALLISTER ST -	Conflict with existing Street Use Permit.	12B-0118	Refer to Agent - Refer to Agent	
	GEARY BLVD	PETER YORKE WAY \ POST ST -	Conflict with existing Street Use Permit.	12B-0118	Refer to Agent - Refer to Agent	
	GOLDEN GATE AVE	ELM ST -	Conflict with existing Street Use Permit.	12B-0118	Refer to Agent - Refer to Agent	
	GROVE ST	FULTON ST -	Conflict with existing Street Use Permit.	12B-0118	Refer to Agent - Refer to Agent	
	HAYES ST	IVY ST -	Conflict with existing Street Use Permit.	12B-0118	Refer to Agent - Refer to Agent	
	IVY ST	GROVE ST -	Conflict with existing Street Use Permit.	12B-0118	Refer to Agent - Refer to Agent	
	LARCH ST	EDDY ST -	Conflict with existing Street Use Permit.	12B-0118	Refer to Agent - Refer to Agent	

Street Name	From St	To St	Message	Job	Contact	Dates
	LINDEN ST	HAYES ST -	Conflict with existing Street Use Permit.	12B-0118	Refer to Agent - Refer to Agent	
	MCALLISTER ST	REDWOOD ST -	Conflict with existing Street Use Permit.	12B-0118	Refer to Agent - Refer to Agent	
	MYRTLE ST	GEARY BLVD -	Conflict with existing Street Use Permit.	12B-0118	Refer to Agent - Refer to Agent	
	OFARRELL ST \ STARR KING WAY	MYRTLE ST -	Conflict with existing Street Use Permit.	12B-0118	Refer to Agent - Refer to Agent	
	OLIVE ST	OFARRELL ST \ STARR KING WAY -	Conflict with existing Street Use Permit.	12B-0118	Refer to Agent - Refer to Agent	
	PETER YORKE WAY \ POST ST	DANIEL BURNHAM CT -	Conflict with existing Street Use Permit.	12B-0118	Refer to Agent - Refer to Agent	
	PETER YORKE WAY \ POST ST	Intersection	Conflict with existing Street Use Permit.	12B-0118	Refer to Agent - Refer to Agent	
	PINE ST	CALIFORNIA ST -	Conflict with existing Street Use Permit.	12B-0118	Refer to Agent - Refer to Agent	
	REDWOOD ST	GOLDEN GATE AVE -	Conflict with existing Street Use Permit.	12B-0118	Refer to Agent - Refer to Agent	
	SUTTER ST	FERN ST -	Conflict with existing Street Use Permit.	12B-0118	Refer to Agent - Refer to Agent	
	TURK ST	Intersection	Conflict with existing Street Use Permit.	12B-0118	Refer to Agent - Refer to Agent	
	TURK ST	LARCH ST -	Conflict with existing Street Use Permit.	12B-0118	Refer to Agent - Refer to Agent	
	WILLOW ST	ELLIS ST -	Conflict with existing Street Use Permit.	12B-0118	Refer to Agent - Refer to Agent	
	AUSTIN ST	Intersection	Conflict with existing Street Use Permit.	12B-0119	Refer to Agent - Refer to Agent	
	AUSTIN ST	PINE ST -	Conflict with existing Street Use Permit.	12B-0119	Refer to Agent - Refer to Agent	
	BUSH ST	AUSTIN ST -	Conflict with existing Street Use Permit.	12B-0119	Refer to Agent - Refer to Agent	
	BUSH ST	Intersection	Conflict with existing Street Use Permit.	12B-0119	Refer to Agent - Refer to Agent	
	CALIFORNIA ST	Intersection	Conflict with existing Street Use Permit.	12B-0119	Refer to Agent - Refer to Agent	
	DANIEL BURNHAM CT	Intersection	Conflict with existing Street Use Permit.	12B-0119	Refer to Agent - Refer to Agent	
	DANIEL BURNHAM CT	SUTTER ST -	Conflict with existing Street Use Permit.	12B-0119	Refer to Agent - Refer to Agent	
	EDDY ST	Intersection	Conflict with existing Street Use Permit.	12B-0119	Refer to Agent - Refer to Agent	
	EDDY ST	WILLOW ST -	Conflict with existing Street Use Permit.	12B-0119	Refer to Agent - Refer to Agent	
	ELLIS ST	Intersection	Conflict with existing Street Use Permit.	12B-0119	Refer to Agent - Refer to Agent	
	ELLIS ST	OLIVE ST -	Conflict with existing Street Use Permit.	12B-0119	Refer to Agent - Refer to Agent	
	ELM ST	Intersection	Conflict with existing Street Use Permit.	12B-0119	Refer to Agent - Refer to Agent	
	ELM ST	TURK ST -	Conflict with existing Street Use Permit.	12B-0119	Refer to Agent - Refer to Agent	
	FELL ST	Intersection	Conflict with existing Street Use Permit.	12B-0119	Refer to Agent - Refer to Agent	
	FELL ST	LINDEN ST -	Conflict with existing Street Use Permit.	12B-0119	Refer to Agent - Refer to Agent	
	FERN ST	BUSH ST -	Conflict with existing Street Use Permit.	12B-0119	Refer to Agent - Refer to Agent	

Street Name	From St	To St	Message	Job	Contact	Dates
	FERN ST	Intersection	Conflict with existing Street Use Permit.	12B-0119	Refer to Agent - Refer to Agent	
	FULTON ST	Intersection	Conflict with existing Street Use Permit.	12B-0119	Refer to Agent - Refer to Agent	
	FULTON ST	MCALLISTER ST -	Conflict with existing Street Use Permit.	12B-0119	Refer to Agent - Refer to Agent	
	GEARY BLVD	Intersection	Conflict with existing Street Use Permit.	12B-0119	Refer to Agent - Refer to Agent	
	GEARY BLVD	PETER YORKE WAY \ POST ST -	Conflict with existing Street Use Permit.	12B-0119	Refer to Agent - Refer to Agent	
	GOLDEN GATE AVE	ELM ST -	Conflict with existing Street Use Permit.	12B-0119	Refer to Agent - Refer to Agent	
	GOLDEN GATE AVE	Intersection	Conflict with existing Street Use Permit.	12B-0119	Refer to Agent - Refer to Agent	
	GROVE ST	FULTON ST -	Conflict with existing Street Use Permit.	12B-0119	Refer to Agent - Refer to Agent	
	GROVE ST	Intersection	Conflict with existing Street Use Permit.	12B-0119	Refer to Agent - Refer to Agent	
	HAYES ST	Intersection	Conflict with existing Street Use Permit.	12B-0119	Refer to Agent - Refer to Agent	
	HAYES ST	IVY ST -	Conflict with existing Street Use Permit.	12B-0119	Refer to Agent - Refer to Agent	
	IVY ST	GROVE ST -	Conflict with existing Street Use Permit.	12B-0119	Refer to Agent - Refer to Agent	
	IVY ST	Intersection	Conflict with existing Street Use Permit.	12B-0119	Refer to Agent - Refer to Agent	
	LARCH ST	EDDY ST -	Conflict with existing Street Use Permit.	12B-0119	Refer to Agent - Refer to Agent	
	LARCH ST	Intersection	Conflict with existing Street Use Permit.	12B-0119	Refer to Agent - Refer to Agent	
	LINDEN ST	HAYES ST -	Conflict with existing Street Use Permit.	12B-0119	Refer to Agent - Refer to Agent	
	LINDEN ST	Intersection	Conflict with existing Street Use Permit.	12B-0119	Refer to Agent - Refer to Agent	
	MCALLISTER ST	Intersection	Conflict with existing Street Use Permit.	12B-0119	Refer to Agent - Refer to Agent	
	MCALLISTER ST	REDWOOD ST -	Conflict with existing Street Use Permit.	12B-0119	Refer to Agent - Refer to Agent	
	MYRTLE ST	GEARY BLVD -	Conflict with existing Street Use Permit.	12B-0119	Refer to Agent - Refer to Agent	
	MYRTLE ST	Intersection	Conflict with existing Street Use Permit.	12B-0119	Refer to Agent - Refer to Agent	
	OFARRELL ST \ STARR KING WAY	Intersection	Conflict with existing Street Use Permit.	12B-0119	Refer to Agent - Refer to Agent	
	OFARRELL ST \ STARR KING WAY	MYRTLE ST -	Conflict with existing Street Use Permit.	12B-0119	Refer to Agent - Refer to Agent	
	OLIVE ST	Intersection	Conflict with existing Street Use Permit.	12B-0119	Refer to Agent - Refer to Agent	
	OLIVE ST	OFARRELL ST \ STARR KING WAY -	Conflict with existing Street Use Permit.	12B-0119	Refer to Agent - Refer to Agent	
	PETER YORKE WAY \ POST ST	DANIEL BURNHAM CT -	Conflict with existing Street Use Permit.	12B-0119	Refer to Agent - Refer to Agent	
	PETER YORKE WAY \ POST ST	Intersection	Conflict with existing Street Use Permit.	12B-0119	Refer to Agent - Refer to Agent	
	PINE ST	CALIFORNIA ST -	Conflict with existing Street Use Permit.	12B-0119	Refer to Agent - Refer to Agent	
	PINE ST	Intersection	Conflict with existing Street Use Permit.	12B-0119	Refer to Agent - Refer to Agent	

Street Name	From St	To St	Message	Job	Contact	Dates
	REDWOOD ST	GOLDEN GATE AVE -	Conflict with existing Street Use Permit.	12B-0119	Refer to Agent - Refer to Agent	
	REDWOOD ST	Intersection	Conflict with existing Street Use Permit.	12B-0119	Refer to Agent - Refer to Agent	
	SUTTER ST	FERN ST -	Conflict with existing Street Use Permit.	12B-0119	Refer to Agent - Refer to Agent	
	SUTTER ST	Intersection	Conflict with existing Street Use Permit.	12B-0119	Refer to Agent - Refer to Agent	
	TURK ST	Intersection	Conflict with existing Street Use Permit.	12B-0119	Refer to Agent - Refer to Agent	
	TURK ST	LARCH ST -	Conflict with existing Street Use Permit.	12B-0119	Refer to Agent - Refer to Agent	
	WILLOW ST	ELLIS ST -	Conflict with existing Street Use Permit.	12B-0119	Refer to Agent - Refer to Agent	
	WILLOW ST	Intersection	Conflict with existing Street Use Permit.	12B-0119	Refer to Agent - Refer to Agent	
	AUSTIN ST	Intersection	Conflict with existing Street Use Permit.	12B-0122	Refer to Agent - Refer to Agent	
	AUSTIN ST	PINE ST -	Conflict with existing Street Use Permit.	12B-0122	Refer to Agent - Refer to Agent	
	BUSH ST	AUSTIN ST -	Conflict with existing Street Use Permit.	12B-0122	Refer to Agent - Refer to Agent	
	BUSH ST	Intersection	Conflict with existing Street Use Permit.	12B-0122	Refer to Agent - Refer to Agent	
	CALIFORNIA ST	Intersection	Conflict with existing Street Use Permit.	12B-0122	Refer to Agent - Refer to Agent	
	DANIEL BURNHAM CT	Intersection	Conflict with existing Street Use Permit.	12B-0122	Refer to Agent - Refer to Agent	
	DANIEL BURNHAM CT	SUTTER ST -	Conflict with existing Street Use Permit.	12B-0122	Refer to Agent - Refer to Agent	
	EDDY ST	Intersection	Conflict with existing Street Use Permit.	12B-0122	Refer to Agent - Refer to Agent	
	EDDY ST	WILLOW ST -	Conflict with existing Street Use Permit.	12B-0122	Refer to Agent - Refer to Agent	
	ELLIS ST	Intersection	Conflict with existing Street Use Permit.	12B-0122	Refer to Agent - Refer to Agent	
	ELLIS ST	OLIVE ST -	Conflict with existing Street Use Permit.	12B-0122	Refer to Agent - Refer to Agent	
	ELM ST	Intersection	Conflict with existing Street Use Permit.	12B-0122	Refer to Agent - Refer to Agent	
	ELM ST	TURK ST -	Conflict with existing Street Use Permit.	12B-0122	Refer to Agent - Refer to Agent	
	FELL ST	Intersection	Conflict with existing Street Use Permit.	12B-0122	Refer to Agent - Refer to Agent	
	FELL ST	LINDEN ST -	Conflict with existing Street Use Permit.	12B-0122	Refer to Agent - Refer to Agent	
	FERN ST	BUSH ST -	Conflict with existing Street Use Permit.	12B-0122	Refer to Agent - Refer to Agent	
	FERN ST	Intersection	Conflict with existing Street Use Permit.	12B-0122	Refer to Agent - Refer to Agent	
	FULTON ST	Intersection	Conflict with existing Street Use Permit.	12B-0122	Refer to Agent - Refer to Agent	
	FULTON ST	MCALLISTER ST -	Conflict with existing Street Use Permit.	12B-0122	Refer to Agent - Refer to Agent	
	GEARY BLVD	Intersection	Conflict with existing Street Use Permit.	12B-0122	Refer to Agent - Refer to Agent	
	GEARY BLVD	PETER YORKE WAY \ POST ST -	Conflict with existing Street Use Permit.	12B-0122	Refer to Agent - Refer to Agent	

Street Name	From St	To St	Message	Job	Contact	Dates
	GOLDEN GATE AVE	ELM ST -	Conflict with existing Street Use Permit.	12B-0122	Refer to Agent - Refer to Agent	
	GOLDEN GATE AVE	Intersection	Conflict with existing Street Use Permit.	12B-0122	Refer to Agent - Refer to Agent	
	GROVE ST	FULTON ST -	Conflict with existing Street Use Permit.	12B-0122	Refer to Agent - Refer to Agent	
	GROVE ST	Intersection	Conflict with existing Street Use Permit.	12B-0122	Refer to Agent - Refer to Agent	
	HAYES ST	Intersection	Conflict with existing Street Use Permit.	12B-0122	Refer to Agent - Refer to Agent	
	HAYES ST	IVY ST -	Conflict with existing Street Use Permit.	12B-0122	Refer to Agent - Refer to Agent	
	IVY ST	GROVE ST -	Conflict with existing Street Use Permit.	12B-0122	Refer to Agent - Refer to Agent	
	IVY ST	Intersection	Conflict with existing Street Use Permit.	12B-0122	Refer to Agent - Refer to Agent	
	LARCH ST	EDDY ST -	Conflict with existing Street Use Permit.	12B-0122	Refer to Agent - Refer to Agent	
	LARCH ST	Intersection	Conflict with existing Street Use Permit.	12B-0122	Refer to Agent - Refer to Agent	
	LINDEN ST	HAYES ST -	Conflict with existing Street Use Permit.	12B-0122	Refer to Agent - Refer to Agent	
	LINDEN ST	Intersection	Conflict with existing Street Use Permit.	12B-0122	Refer to Agent - Refer to Agent	
	MCALLISTER ST	Intersection	Conflict with existing Street Use Permit.	12B-0122	Refer to Agent - Refer to Agent	
	MCALLISTER ST	REDWOOD ST -	Conflict with existing Street Use Permit.	12B-0122	Refer to Agent - Refer to Agent	
	MYRTLE ST	GEARY BLVD -	Conflict with existing Street Use Permit.	12B-0122	Refer to Agent - Refer to Agent	
	MYRTLE ST	Intersection	Conflict with existing Street Use Permit.	12B-0122	Refer to Agent - Refer to Agent	
	OFARRELL ST \ STARR KING WAY	Intersection	Conflict with existing Street Use Permit.	12B-0122	Refer to Agent - Refer to Agent	
	OFARRELL ST \ STARR KING WAY	MYRTLE ST -	Conflict with existing Street Use Permit.	12B-0122	Refer to Agent - Refer to Agent	
	OLIVE ST	Intersection	Conflict with existing Street Use Permit.	12B-0122	Refer to Agent - Refer to Agent	
	OLIVE ST	OFARRELL ST \ STARR KING WAY -	Conflict with existing Street Use Permit.	12B-0122	Refer to Agent - Refer to Agent	
	PETER YORKE WAY \ POST ST	DANIEL BURNHAM CT -	Conflict with existing Street Use Permit.	12B-0122	Refer to Agent - Refer to Agent	
	PETER YORKE WAY \ POST ST	Intersection	Conflict with existing Street Use Permit.	12B-0122	Refer to Agent - Refer to Agent	
	PINE ST	CALIFORNIA ST -	Conflict with existing Street Use Permit.	12B-0122	Refer to Agent - Refer to Agent	
	PINE ST	Intersection	Conflict with existing Street Use Permit.	12B-0122	Refer to Agent - Refer to Agent	
	REDWOOD ST	GOLDEN GATE AVE -	Conflict with existing Street Use Permit.	12B-0122	Refer to Agent - Refer to Agent	
	REDWOOD ST	Intersection	Conflict with existing Street Use Permit.	12B-0122	Refer to Agent - Refer to Agent	
	SUTTER ST	FERN ST -	Conflict with existing Street Use Permit.	12B-0122	Refer to Agent - Refer to Agent	
	SUTTER ST	Intersection	Conflict with existing Street Use Permit.	12B-0122	Refer to Agent - Refer to Agent	
	TURK ST	Intersection	Conflict with existing Street Use Permit.	12B-0122	Refer to Agent - Refer to Agent	

Street Name	From St	To St	Message	Job	Contact	Dates
	TURK ST	LARCH ST -	Conflict with existing Street Use Permit.	12B-0122	Refer to Agent - Refer to Agent	
	WILLOW ST	ELLIS ST -	Conflict with existing Street Use Permit.	12B-0122	Refer to Agent - Refer to Agent	
	WILLOW ST	Intersection	Conflict with existing Street Use Permit.	12B-0122	Refer to Agent - Refer to Agent	
	AUSTIN ST	Intersection	Conflict with existing Street Use Permit.	12B-0124	Refer to Agent - Refer to Agent	
	AUSTIN ST	PINE ST -	Conflict with existing Street Use Permit.	12B-0124	Refer to Agent - Refer to Agent	
	BUSH ST	AUSTIN ST -	Conflict with existing Street Use Permit.	12B-0124	Refer to Agent - Refer to Agent	
	BUSH ST	Intersection	Conflict with existing Street Use Permit.	12B-0124	Refer to Agent - Refer to Agent	
	CALIFORNIA ST	Intersection	Conflict with existing Street Use Permit.	12B-0124	Refer to Agent - Refer to Agent	
	DANIEL BURNHAM CT	Intersection	Conflict with existing Street Use Permit.	12B-0124	Refer to Agent - Refer to Agent	
	DANIEL BURNHAM CT	SUTTER ST -	Conflict with existing Street Use Permit.	12B-0124	Refer to Agent - Refer to Agent	
	ELM ST	Intersection	Conflict with existing Street Use Permit.	12B-0124	Refer to Agent - Refer to Agent	
	ELM ST	TURK ST -	Conflict with existing Street Use Permit.	12B-0124	Refer to Agent - Refer to Agent	
	FELL ST	Intersection	Conflict with existing Street Use Permit.	12B-0124	Refer to Agent - Refer to Agent	
	FELL ST	LINDEN ST -	Conflict with existing Street Use Permit.	12B-0124	Refer to Agent - Refer to Agent	
	FERN ST	BUSH ST -	Conflict with existing Street Use Permit.	12B-0124	Refer to Agent - Refer to Agent	
	FERN ST	Intersection	Conflict with existing Street Use Permit.	12B-0124	Refer to Agent - Refer to Agent	
	FULTON ST	Intersection	Conflict with existing Street Use Permit.	12B-0124	Refer to Agent - Refer to Agent	
	FULTON ST	MCALLISTER ST -	Conflict with existing Street Use Permit.	12B-0124	Refer to Agent - Refer to Agent	
	GEARY BLVD	Intersection	Conflict with existing Street Use Permit.	12B-0124	Refer to Agent - Refer to Agent	
	GEARY BLVD	PETER YORKE WAY \ POST ST -	Conflict with existing Street Use Permit.	12B-0124	Refer to Agent - Refer to Agent	
	GOLDEN GATE AVE	ELM ST -	Conflict with existing Street Use Permit.	12B-0124	Refer to Agent - Refer to Agent	
	GOLDEN GATE AVE	Intersection	Conflict with existing Street Use Permit.	12B-0124	Refer to Agent - Refer to Agent	
	GROVE ST	FULTON ST -	Conflict with existing Street Use Permit.	12B-0124	Refer to Agent - Refer to Agent	
	GROVE ST	Intersection	Conflict with existing Street Use Permit.	12B-0124	Refer to Agent - Refer to Agent	
	HAYES ST	Intersection	Conflict with existing Street Use Permit.	12B-0124	Refer to Agent - Refer to Agent	
	HAYES ST	IVY ST -	Conflict with existing Street Use Permit.	12B-0124	Refer to Agent - Refer to Agent	
	IVY ST	GROVE ST -	Conflict with existing Street Use Permit.	12B-0124	Refer to Agent - Refer to Agent	
	IVY ST	Intersection	Conflict with existing Street Use Permit.	12B-0124	Refer to Agent - Refer to Agent	
	LINDEN ST	HAYES ST -	Conflict with existing Street Use Permit.	12B-0124	Refer to Agent - Refer to Agent	

Street Name	From St	To St	Message	Job	Contact	Dates
	LINDEN ST	Intersection	Conflict with existing Street Use Permit.	12B-0124	Refer to Agent - Refer to Agent	
	MCALLISTER ST	Intersection	Conflict with existing Street Use Permit.	12B-0124	Refer to Agent - Refer to Agent	
	MCALLISTER ST	REDWOOD ST -	Conflict with existing Street Use Permit.	12B-0124	Refer to Agent - Refer to Agent	
	MYRTLE ST	GEARY BLVD -	Conflict with existing Street Use Permit.	12B-0124	Refer to Agent - Refer to Agent	
	MYRTLE ST	Intersection	Conflict with existing Street Use Permit.	12B-0124	Refer to Agent - Refer to Agent	
	OFARRELL ST \ STARR KING WAY	Intersection	Conflict with existing Street Use Permit.	12B-0124	Refer to Agent - Refer to Agent	
	OFARRELL ST \ STARR KING WAY	MYRTLE ST -	Conflict with existing Street Use Permit.	12B-0124	Refer to Agent - Refer to Agent	
	PETER YORKE WAY \ POST ST	DANIEL BURNHAM CT -	Conflict with existing Street Use Permit.	12B-0124	Refer to Agent - Refer to Agent	
	PETER YORKE WAY \ POST ST	Intersection	Conflict with existing Street Use Permit.	12B-0124	Refer to Agent - Refer to Agent	
	PINE ST	CALIFORNIA ST -	Conflict with existing Street Use Permit.	12B-0124	Refer to Agent - Refer to Agent	
	PINE ST	Intersection	Conflict with existing Street Use Permit.	12B-0124	Refer to Agent - Refer to Agent	
	REDWOOD ST	GOLDEN GATE AVE -	Conflict with existing Street Use Permit.	12B-0124	Refer to Agent - Refer to Agent	
	REDWOOD ST	Intersection	Conflict with existing Street Use Permit.	12B-0124	Refer to Agent - Refer to Agent	
	SUTTER ST	FERN ST -	Conflict with existing Street Use Permit.	12B-0124	Refer to Agent - Refer to Agent	
	SUTTER ST	Intersection	Conflict with existing Street Use Permit.	12B-0124	Refer to Agent - Refer to Agent	
	TURK ST	Intersection	Conflict with existing Street Use Permit.	12B-0124	Refer to Agent - Refer to Agent	
	GEARY BLVD	Intersection	Conflict with existing Street Use Permit.	12B-0127	Refer to Agent - Refer to Agent	
	AUSTIN ST	Intersection	Conflict with existing Street Use Permit.	12B-0131	Refer to Agent - Refer to Agent	
	AUSTIN ST	PINE ST -	Conflict with existing Street Use Permit.	12B-0131	Refer to Agent - Refer to Agent	
	BUSH ST	AUSTIN ST -	Conflict with existing Street Use Permit.	12B-0131	Refer to Agent - Refer to Agent	
	BUSH ST	Intersection	Conflict with existing Street Use Permit.	12B-0131	Refer to Agent - Refer to Agent	
	CALIFORNIA ST	Intersection	Conflict with existing Street Use Permit.	12B-0131	Refer to Agent - Refer to Agent	
	DANIEL BURNHAM CT	Intersection	Conflict with existing Street Use Permit.	12B-0131	Refer to Agent - Refer to Agent	
	DANIEL BURNHAM CT	SUTTER ST -	Conflict with existing Street Use Permit.	12B-0131	Refer to Agent - Refer to Agent	
	EDDY ST	Intersection	Conflict with existing Street Use Permit.	12B-0131	Refer to Agent - Refer to Agent	
	EDDY ST	WILLOW ST -	Conflict with existing Street Use Permit.	12B-0131	Refer to Agent - Refer to Agent	
	ELLIS ST	Intersection	Conflict with existing Street Use Permit.	12B-0131	Refer to Agent - Refer to Agent	
	ELLIS ST	OLIVE ST -	Conflict with existing Street Use Permit.	12B-0131	Refer to Agent - Refer to Agent	
	ELM ST	Intersection	Conflict with existing Street Use Permit.	12B-0131	Refer to Agent - Refer to Agent	

Street Name	From St	To St	Message	Job	Contact	Dates
	ELM ST	TURK ST -	Conflict with existing Street Use Permit.	12B-0131	Refer to Agent - Refer to Agent	
	FELL ST	Intersection	Conflict with existing Street Use Permit.	12B-0131	Refer to Agent - Refer to Agent	
	FELL ST	LINDEN ST -	Conflict with existing Street Use Permit.	12B-0131	Refer to Agent - Refer to Agent	
	FERN ST	BUSH ST -	Conflict with existing Street Use Permit.	12B-0131	Refer to Agent - Refer to Agent	
	FERN ST	Intersection	Conflict with existing Street Use Permit.	12B-0131	Refer to Agent - Refer to Agent	
	FULTON ST	Intersection	Conflict with existing Street Use Permit.	12B-0131	Refer to Agent - Refer to Agent	
	FULTON ST	MCALLISTER ST -	Conflict with existing Street Use Permit.	12B-0131	Refer to Agent - Refer to Agent	
	GEARY BLVD	Intersection	Conflict with existing Street Use Permit.	12B-0131	Refer to Agent - Refer to Agent	
	GEARY BLVD	PETER YORKE WAY \ POST ST -	Conflict with existing Street Use Permit.	12B-0131	Refer to Agent - Refer to Agent	
	GOLDEN GATE AVE	ELM ST -	Conflict with existing Street Use Permit.	12B-0131	Refer to Agent - Refer to Agent	
	GOLDEN GATE AVE	Intersection	Conflict with existing Street Use Permit.	12B-0131	Refer to Agent - Refer to Agent	
	GROVE ST	FULTON ST -	Conflict with existing Street Use Permit.	12B-0131	Refer to Agent - Refer to Agent	
	GROVE ST	Intersection	Conflict with existing Street Use Permit.	12B-0131	Refer to Agent - Refer to Agent	
	HAYES ST	Intersection	Conflict with existing Street Use Permit.	12B-0131	Refer to Agent - Refer to Agent	
	HAYES ST	IVY ST -	Conflict with existing Street Use Permit.	12B-0131	Refer to Agent - Refer to Agent	
	IVY ST	GROVE ST -	Conflict with existing Street Use Permit.	12B-0131	Refer to Agent - Refer to Agent	
	IVY ST	Intersection	Conflict with existing Street Use Permit.	12B-0131	Refer to Agent - Refer to Agent	
	LARCH ST	EDDY ST -	Conflict with existing Street Use Permit.	12B-0131	Refer to Agent - Refer to Agent	
	LARCH ST	Intersection	Conflict with existing Street Use Permit.	12B-0131	Refer to Agent - Refer to Agent	
	LINDEN ST	HAYES ST -	Conflict with existing Street Use Permit.	12B-0131	Refer to Agent - Refer to Agent	
	LINDEN ST	Intersection	Conflict with existing Street Use Permit.	12B-0131	Refer to Agent - Refer to Agent	
	MCALLISTER ST	Intersection	Conflict with existing Street Use Permit.	12B-0131	Refer to Agent - Refer to Agent	
	MCALLISTER ST	REDWOOD ST -	Conflict with existing Street Use Permit.	12B-0131	Refer to Agent - Refer to Agent	
	MYRTLE ST	GEARY BLVD -	Conflict with existing Street Use Permit.	12B-0131	Refer to Agent - Refer to Agent	
	MYRTLE ST	Intersection	Conflict with existing Street Use Permit.	12B-0131	Refer to Agent - Refer to Agent	
	OFARRELL ST \ STARR KING WAY	Intersection	Conflict with existing Street Use Permit.	12B-0131	Refer to Agent - Refer to Agent	
	OFARRELL ST \ STARR KING WAY	MYRTLE ST -	Conflict with existing Street Use Permit.	12B-0131	Refer to Agent - Refer to Agent	
	OLIVE ST	Intersection	Conflict with existing Street Use Permit.	12B-0131	Refer to Agent - Refer to Agent	
	OLIVE ST	OFARRELL ST \ STARR KING WAY -	Conflict with existing Street Use Permit.	12B-0131	Refer to Agent - Refer to Agent	

Street Name	From St	To St	Message	Job	Contact	Dates
	PETER YORKE WAY \ POST ST	DANIEL BURNHAM CT -	Conflict with existing Street Use Permit.	12B-0131	Refer to Agent - Refer to Agent	
	PETER YORKE WAY \ POST ST	Intersection	Conflict with existing Street Use Permit.	12B-0131	Refer to Agent - Refer to Agent	
	PINE ST	CALIFORNIA ST -	Conflict with existing Street Use Permit.	12B-0131	Refer to Agent - Refer to Agent	
	PINE ST	Intersection	Conflict with existing Street Use Permit.	12B-0131	Refer to Agent - Refer to Agent	
	REDWOOD ST	GOLDEN GATE AVE -	Conflict with existing Street Use Permit.	12B-0131	Refer to Agent - Refer to Agent	
	REDWOOD ST	Intersection	Conflict with existing Street Use Permit.	12B-0131	Refer to Agent - Refer to Agent	
	SUTTER ST	FERN ST -	Conflict with existing Street Use Permit.	12B-0131	Refer to Agent - Refer to Agent	
	SUTTER ST	Intersection	Conflict with existing Street Use Permit.	12B-0131	Refer to Agent - Refer to Agent	
	TURK ST	Intersection	Conflict with existing Street Use Permit.	12B-0131	Refer to Agent - Refer to Agent	
	TURK ST	LARCH ST -	Conflict with existing Street Use Permit.	12B-0131	Refer to Agent - Refer to Agent	
	WILLOW ST	ELLIS ST -	Conflict with existing Street Use Permit.	12B-0131	Refer to Agent - Refer to Agent	
	WILLOW ST	Intersection	Conflict with existing Street Use Permit.	12B-0131	Refer to Agent - Refer to Agent	
	EDDY ST	WILLOW ST -	Conflict with existing Street Use Permit.	12ECN-0978	800-743-5000 - 800-743-5000	Sep 6 2012-
	HAYES ST	Intersection	Conflict with existing Street Use Permit.	12TS-0138	Jana Lord 510-446-7234 - Jana Lord 510-446-7234	
	AUSTIN ST	Intersection	Conflict with existing Street Use Permit.	13B-0009	Refer to Agent - Refer to Agent	
	AUSTIN ST	PINE ST -	Conflict with existing Street Use Permit.	13B-0009	Refer to Agent - Refer to Agent	
	BUSH ST	AUSTIN ST -	Conflict with existing Street Use Permit.	13B-0009	Refer to Agent - Refer to Agent	
	BUSH ST	Intersection	Conflict with existing Street Use Permit.	13B-0009	Refer to Agent - Refer to Agent	
	CALIFORNIA ST	Intersection	Conflict with existing Street Use Permit.	13B-0009	Refer to Agent - Refer to Agent	
	DANIEL BURNHAM CT	Intersection	Conflict with existing Street Use Permit.	13B-0009	Refer to Agent - Refer to Agent	
	DANIEL BURNHAM CT	SUTTER ST -	Conflict with existing Street Use Permit.	13B-0009	Refer to Agent - Refer to Agent	
	EDDY ST	Intersection	Conflict with existing Street Use Permit.	13B-0009	Refer to Agent - Refer to Agent	
	EDDY ST	WILLOW ST -	Conflict with existing Street Use Permit.	13B-0009	Refer to Agent - Refer to Agent	
	ELLIS ST	Intersection	Conflict with existing Street Use Permit.	13B-0009	Refer to Agent - Refer to Agent	
	ELLIS ST	OLIVE ST -	Conflict with existing Street Use Permit.	13B-0009	Refer to Agent - Refer to Agent	
	ELM ST	Intersection	Conflict with existing Street Use Permit.	13B-0009	Refer to Agent - Refer to Agent	
	ELM ST	TURK ST -	Conflict with existing Street Use Permit.	13B-0009	Refer to Agent - Refer to Agent	
	FELL ST	Intersection	Conflict with existing Street Use Permit.	13B-0009	Refer to Agent - Refer to Agent	

Street Name	From St	To St	Message	Job	Contact	Dates
	FELL ST	LINDEN ST -	Conflict with existing Street Use Permit.	13B-0009	Refer to Agent - Refer to Agent	
	FERN ST	BUSH ST -	Conflict with existing Street Use Permit.	13B-0009	Refer to Agent - Refer to Agent	
	FERN ST	Intersection	Conflict with existing Street Use Permit.	13B-0009	Refer to Agent - Refer to Agent	
	FULTON ST	Intersection	Conflict with existing Street Use Permit.	13B-0009	Refer to Agent - Refer to Agent	
	FULTON ST	MCALLISTER ST -	Conflict with existing Street Use Permit.	13B-0009	Refer to Agent - Refer to Agent	
	GEARY BLVD	Intersection	Conflict with existing Street Use Permit.	13B-0009	Refer to Agent - Refer to Agent	
	GEARY BLVD	PETER YORKE WAY \ POST ST -	Conflict with existing Street Use Permit.	13B-0009	Refer to Agent - Refer to Agent	
	GOLDEN GATE AVE	ELM ST -	Conflict with existing Street Use Permit.	13B-0009	Refer to Agent - Refer to Agent	
	GOLDEN GATE AVE	Intersection	Conflict with existing Street Use Permit.	13B-0009	Refer to Agent - Refer to Agent	
	GROVE ST	FULTON ST -	Conflict with existing Street Use Permit.	13B-0009	Refer to Agent - Refer to Agent	
	GROVE ST	Intersection	Conflict with existing Street Use Permit.	13B-0009	Refer to Agent - Refer to Agent	
	HAYES ST	Intersection	Conflict with existing Street Use Permit.	13B-0009	Refer to Agent - Refer to Agent	
	HAYES ST	IVY ST -	Conflict with existing Street Use Permit.	13B-0009	Refer to Agent - Refer to Agent	
	IVY ST	GROVE ST -	Conflict with existing Street Use Permit.	13B-0009	Refer to Agent - Refer to Agent	
	IVY ST	Intersection	Conflict with existing Street Use Permit.	13B-0009	Refer to Agent - Refer to Agent	
	LARCH ST	EDDY ST -	Conflict with existing Street Use Permit.	13B-0009	Refer to Agent - Refer to Agent	
	LARCH ST	Intersection	Conflict with existing Street Use Permit.	13B-0009	Refer to Agent - Refer to Agent	
	LINDEN ST	HAYES ST -	Conflict with existing Street Use Permit.	13B-0009	Refer to Agent - Refer to Agent	
	LINDEN ST	Intersection	Conflict with existing Street Use Permit.	13B-0009	Refer to Agent - Refer to Agent	
	MCALLISTER ST	Intersection	Conflict with existing Street Use Permit.	13B-0009	Refer to Agent - Refer to Agent	
	MCALLISTER ST	REDWOOD ST -	Conflict with existing Street Use Permit.	13B-0009	Refer to Agent - Refer to Agent	
	MYRTLE ST	GEARY BLVD -	Conflict with existing Street Use Permit.	13B-0009	Refer to Agent - Refer to Agent	
	MYRTLE ST	Intersection	Conflict with existing Street Use Permit.	13B-0009	Refer to Agent - Refer to Agent	
	OFARRELL ST \ STARR KING WAY	Intersection	Conflict with existing Street Use Permit.	13B-0009	Refer to Agent - Refer to Agent	
	OFARRELL ST \ STARR KING WAY	MYRTLE ST -	Conflict with existing Street Use Permit.	13B-0009	Refer to Agent - Refer to Agent	
	OLIVE ST	Intersection	Conflict with existing Street Use Permit.	13B-0009	Refer to Agent - Refer to Agent	
	OLIVE ST	OFARRELL ST \ STARR KING WAY -	Conflict with existing Street Use Permit.	13B-0009	Refer to Agent - Refer to Agent	
	PETER YORKE WAY \ POST ST	DANIEL BURNHAM CT -	Conflict with existing Street Use Permit.	13B-0009	Refer to Agent - Refer to Agent	
	PETER YORKE WAY \ POST ST	Intersection	Conflict with existing Street Use Permit.	13B-0009	Refer to Agent - Refer to Agent	

Street Name	From St	To St	Message	Job	Contact	Dates
	PINE ST	CALIFORNIA ST -	Conflict with existing Street Use Permit.	13B-0009	Refer to Agent - Refer to Agent	
	PINE ST	Intersection	Conflict with existing Street Use Permit.	13B-0009	Refer to Agent - Refer to Agent	
	REDWOOD ST	GOLDEN GATE AVE -	Conflict with existing Street Use Permit.	13B-0009	Refer to Agent - Refer to Agent	
	REDWOOD ST	Intersection	Conflict with existing Street Use Permit.	13B-0009	Refer to Agent - Refer to Agent	
	SUTTER ST	FERN ST -	Conflict with existing Street Use Permit.	13B-0009	Refer to Agent - Refer to Agent	
	SUTTER ST	Intersection	Conflict with existing Street Use Permit.	13B-0009	Refer to Agent - Refer to Agent	
	TURK ST	Intersection	Conflict with existing Street Use Permit.	13B-0009	Refer to Agent - Refer to Agent	
	TURK ST	LARCH ST -	Conflict with existing Street Use Permit.	13B-0009	Refer to Agent - Refer to Agent	
	WILLOW ST	ELLIS ST -	Conflict with existing Street Use Permit.	13B-0009	Refer to Agent - Refer to Agent	
	WILLOW ST	Intersection	Conflict with existing Street Use Permit.	13B-0009	Refer to Agent - Refer to Agent	
	AUSTIN ST	Intersection	Conflict with existing Street Use Permit.	13B-0012	Refer to Agent - Refer to Agent	
	AUSTIN ST	PINE ST -	Conflict with existing Street Use Permit.	13B-0012	Refer to Agent - Refer to Agent	
	BUSH ST	AUSTIN ST -	Conflict with existing Street Use Permit.	13B-0012	Refer to Agent - Refer to Agent	
	BUSH ST	Intersection	Conflict with existing Street Use Permit.	13B-0012	Refer to Agent - Refer to Agent	
	CALIFORNIA ST	Intersection	Conflict with existing Street Use Permit.	13B-0012	Refer to Agent - Refer to Agent	
	DANIEL BURNHAM CT	Intersection	Conflict with existing Street Use Permit.	13B-0012	Refer to Agent - Refer to Agent	
	DANIEL BURNHAM CT	SUTTER ST -	Conflict with existing Street Use Permit.	13B-0012	Refer to Agent - Refer to Agent	
	FELL ST	Intersection	Conflict with existing Street Use Permit.	13B-0012	Refer to Agent - Refer to Agent	
	FERN ST	BUSH ST -	Conflict with existing Street Use Permit.	13B-0012	Refer to Agent - Refer to Agent	
	FERN ST	Intersection	Conflict with existing Street Use Permit.	13B-0012	Refer to Agent - Refer to Agent	
	GEARY BLVD	Intersection	Conflict with existing Street Use Permit.	13B-0012	Refer to Agent - Refer to Agent	
	GEARY BLVD	PETER YORKE WAY \ POST ST -	Conflict with existing Street Use Permit.	13B-0012	Refer to Agent - Refer to Agent	
	MYRTLE ST	GEARY BLVD -	Conflict with existing Street Use Permit.	13B-0012	Refer to Agent - Refer to Agent	
	MYRTLE ST	Intersection	Conflict with existing Street Use Permit.	13B-0012	Refer to Agent - Refer to Agent	
	OFARRELL ST \ STARR KING WAY	Intersection	Conflict with existing Street Use Permit.	13B-0012	Refer to Agent - Refer to Agent	
	OFARRELL ST \ STARR KING WAY	MYRTLE ST -	Conflict with existing Street Use Permit.	13B-0012	Refer to Agent - Refer to Agent	
	PETER YORKE WAY \ POST ST	DANIEL BURNHAM CT -	Conflict with existing Street Use Permit.	13B-0012	Refer to Agent - Refer to Agent	
	PETER YORKE WAY \ POST ST	Intersection	Conflict with existing Street Use Permit.	13B-0012	Refer to Agent - Refer to Agent	
	PINE ST	CALIFORNIA ST -	Conflict with existing Street Use Permit.	13B-0012	Refer to Agent - Refer to Agent	

Street Name	From St	To St	Message	Job	Contact	Dates
	PINE ST	Intersection	Conflict with existing Street Use Permit.	13B-0012	Refer to Agent - Refer to Agent	
	SUTTER ST	FERN ST -	Conflict with existing Street Use Permit.	13B-0012	Refer to Agent - Refer to Agent	
	SUTTER ST	Intersection	Conflict with existing Street Use Permit.	13B-0012	Refer to Agent - Refer to Agent	
	AUSTIN ST	Intersection	Conflict with existing Street Use Permit.	13B-0017	Refer to Agent - Refer to Agent	
	AUSTIN ST	PINE ST -	Conflict with existing Street Use Permit.	13B-0017	Refer to Agent - Refer to Agent	
	BUSH ST	AUSTIN ST -	Conflict with existing Street Use Permit.	13B-0017	Refer to Agent - Refer to Agent	
	BUSH ST	Intersection	Conflict with existing Street Use Permit.	13B-0017	Refer to Agent - Refer to Agent	
	CALIFORNIA ST	Intersection	Conflict with existing Street Use Permit.	13B-0017	Refer to Agent - Refer to Agent	
	DANIEL BURNHAM CT	Intersection	Conflict with existing Street Use Permit.	13B-0017	Refer to Agent - Refer to Agent	
	DANIEL BURNHAM CT	SUTTER ST -	Conflict with existing Street Use Permit.	13B-0017	Refer to Agent - Refer to Agent	
	EDDY ST	Intersection	Conflict with existing Street Use Permit.	13B-0017	Refer to Agent - Refer to Agent	
	EDDY ST	WILLOW ST -	Conflict with existing Street Use Permit.	13B-0017	Refer to Agent - Refer to Agent	
	ELLIS ST	Intersection	Conflict with existing Street Use Permit.	13B-0017	Refer to Agent - Refer to Agent	
	ELLIS ST	OLIVE ST -	Conflict with existing Street Use Permit.	13B-0017	Refer to Agent - Refer to Agent	
	ELM ST	Intersection	Conflict with existing Street Use Permit.	13B-0017	Refer to Agent - Refer to Agent	
	ELM ST	TURK ST -	Conflict with existing Street Use Permit.	13B-0017	Refer to Agent - Refer to Agent	
	FELL ST	Intersection	Conflict with existing Street Use Permit.	13B-0017	Refer to Agent - Refer to Agent	
	FELL ST	LINDEN ST -	Conflict with existing Street Use Permit.	13B-0017	Refer to Agent - Refer to Agent	
	FERN ST	BUSH ST -	Conflict with existing Street Use Permit.	13B-0017	Refer to Agent - Refer to Agent	
	FERN ST	Intersection	Conflict with existing Street Use Permit.	13B-0017	Refer to Agent - Refer to Agent	
	FULTON ST	Intersection	Conflict with existing Street Use Permit.	13B-0017	Refer to Agent - Refer to Agent	
	FULTON ST	MCALLISTER ST -	Conflict with existing Street Use Permit.	13B-0017	Refer to Agent - Refer to Agent	
	GEARY BLVD	Intersection	Conflict with existing Street Use Permit.	13B-0017	Refer to Agent - Refer to Agent	
	GEARY BLVD	PETER YORKE WAY \ POST ST -	Conflict with existing Street Use Permit.	13B-0017	Refer to Agent - Refer to Agent	
	GOLDEN GATE AVE	ELM ST -	Conflict with existing Street Use Permit.	13B-0017	Refer to Agent - Refer to Agent	
	GOLDEN GATE AVE	Intersection	Conflict with existing Street Use Permit.	13B-0017	Refer to Agent - Refer to Agent	
	GROVE ST	FULTON ST -	Conflict with existing Street Use Permit.	13B-0017	Refer to Agent - Refer to Agent	
	GROVE ST	Intersection	Conflict with existing Street Use Permit.	13B-0017	Refer to Agent - Refer to Agent	
	HAYES ST	Intersection	Conflict with existing Street Use Permit.	13B-0017	Refer to Agent - Refer to Agent	

Street Name	From St	To St	Message	Job	Contact	Dates
	HAYES ST	IVY ST -	Conflict with existing Street Use Permit.	13B-0017	Refer to Agent - Refer to Agent	
	IVY ST	GROVE ST -	Conflict with existing Street Use Permit.	13B-0017	Refer to Agent - Refer to Agent	
	IVY ST	Intersection	Conflict with existing Street Use Permit.	13B-0017	Refer to Agent - Refer to Agent	
	LARCH ST	EDDY ST -	Conflict with existing Street Use Permit.	13B-0017	Refer to Agent - Refer to Agent	
	LARCH ST	Intersection	Conflict with existing Street Use Permit.	13B-0017	Refer to Agent - Refer to Agent	
	LINDEN ST	HAYES ST -	Conflict with existing Street Use Permit.	13B-0017	Refer to Agent - Refer to Agent	
	LINDEN ST	Intersection	Conflict with existing Street Use Permit.	13B-0017	Refer to Agent - Refer to Agent	
	MCALLISTER ST	Intersection	Conflict with existing Street Use Permit.	13B-0017	Refer to Agent - Refer to Agent	
	MCALLISTER ST	REDWOOD ST -	Conflict with existing Street Use Permit.	13B-0017	Refer to Agent - Refer to Agent	
	MYRTLE ST	GEARY BLVD -	Conflict with existing Street Use Permit.	13B-0017	Refer to Agent - Refer to Agent	
	MYRTLE ST	Intersection	Conflict with existing Street Use Permit.	13B-0017	Refer to Agent - Refer to Agent	
	OFARRELL ST \ STARR KING WAY	Intersection	Conflict with existing Street Use Permit.	13B-0017	Refer to Agent - Refer to Agent	
	OFARRELL ST \ STARR KING WAY	MYRTLE ST -	Conflict with existing Street Use Permit.	13B-0017	Refer to Agent - Refer to Agent	
	OLIVE ST	Intersection	Conflict with existing Street Use Permit.	13B-0017	Refer to Agent - Refer to Agent	
	OLIVE ST	OFARRELL ST \ STARR KING WAY -	Conflict with existing Street Use Permit.	13B-0017	Refer to Agent - Refer to Agent	
	PETER YORKE WAY \ POST ST	DANIEL BURNHAM CT -	Conflict with existing Street Use Permit.	13B-0017	Refer to Agent - Refer to Agent	
	PETER YORKE WAY \ POST ST	Intersection	Conflict with existing Street Use Permit.	13B-0017	Refer to Agent - Refer to Agent	
	PINE ST	CALIFORNIA ST -	Conflict with existing Street Use Permit.	13B-0017	Refer to Agent - Refer to Agent	
	PINE ST	Intersection	Conflict with existing Street Use Permit.	13B-0017	Refer to Agent - Refer to Agent	
	REDWOOD ST	GOLDEN GATE AVE -	Conflict with existing Street Use Permit.	13B-0017	Refer to Agent - Refer to Agent	
	REDWOOD ST	Intersection	Conflict with existing Street Use Permit.	13B-0017	Refer to Agent - Refer to Agent	
	SUTTER ST	FERN ST -	Conflict with existing Street Use Permit.	13B-0017	Refer to Agent - Refer to Agent	
	SUTTER ST	Intersection	Conflict with existing Street Use Permit.	13B-0017	Refer to Agent - Refer to Agent	
	TURK ST	Intersection	Conflict with existing Street Use Permit.	13B-0017	Refer to Agent - Refer to Agent	
	TURK ST	LARCH ST -	Conflict with existing Street Use Permit.	13B-0017	Refer to Agent - Refer to Agent	
	WILLOW ST	ELLIS ST -	Conflict with existing Street Use Permit.	13B-0017	Refer to Agent - Refer to Agent	
	WILLOW ST	Intersection	Conflict with existing Street Use Permit.	13B-0017	Refer to Agent - Refer to Agent	
	HAYES ST	Intersection	Conflict with existing Street Use Permit.	13B-0020	Refer to Agent - Refer to Agent	
	AUSTIN ST	PINE ST -	Conflict with existing Street Use Permit.	13B-0034	Refer to Agent - Refer to Agent	

Street Name	From St	To St	Message	Job	Contact	Dates
	BUSH ST	AUSTIN ST -	Conflict with existing Street Use Permit.	13B-0034	Refer to Agent - Refer to Agent	
	DANIEL BURNHAM CT	SUTTER ST -	Conflict with existing Street Use Permit.	13B-0034	Refer to Agent - Refer to Agent	
	FERN ST	BUSH ST -	Conflict with existing Street Use Permit.	13B-0034	Refer to Agent - Refer to Agent	
	GEARY BLVD	PETER YORKE WAY \ POST ST -	Conflict with existing Street Use Permit.	13B-0034	Refer to Agent - Refer to Agent	
	PETER YORKE WAY \ POST ST	DANIEL BURNHAM CT -	Conflict with existing Street Use Permit.	13B-0034	Refer to Agent - Refer to Agent	
	PINE ST	Intersection	Conflict with existing Street Use Permit.	13B-0034	Refer to Agent - Refer to Agent	
	SUTTER ST	FERN ST -	Conflict with existing Street Use Permit.	13B-0034	Refer to Agent - Refer to Agent	
	AUSTIN ST	PINE ST -	Conflict with existing Street Use Permit.	13B-0035	Refer to Agent - Refer to Agent	
	BUSH ST	AUSTIN ST -	Conflict with existing Street Use Permit.	13B-0035	Refer to Agent - Refer to Agent	
	DANIEL BURNHAM CT	SUTTER ST -	Conflict with existing Street Use Permit.	13B-0035	Refer to Agent - Refer to Agent	
	FERN ST	BUSH ST -	Conflict with existing Street Use Permit.	13B-0035	Refer to Agent - Refer to Agent	
	GEARY BLVD	PETER YORKE WAY \ POST ST -	Conflict with existing Street Use Permit.	13B-0035	Refer to Agent - Refer to Agent	
	PETER YORKE WAY \ POST ST	DANIEL BURNHAM CT -	Conflict with existing Street Use Permit.	13B-0035	Refer to Agent - Refer to Agent	
	PINE ST	Intersection	Conflict with existing Street Use Permit.	13B-0035	Refer to Agent - Refer to Agent	
	SUTTER ST	FERN ST -	Conflict with existing Street Use Permit.	13B-0035	Refer to Agent - Refer to Agent	
	ELM ST	Intersection	Conflict with existing Street Use Permit.	13B-0037	Refer to Agent - Refer to Agent	
	ELM ST	TURK ST -	Conflict with existing Street Use Permit.	13B-0037	Refer to Agent - Refer to Agent	
	FULTON ST	Intersection	Conflict with existing Street Use Permit.	13B-0037	Refer to Agent - Refer to Agent	
	FULTON ST	MCALLISTER ST -	Conflict with existing Street Use Permit.	13B-0037	Refer to Agent - Refer to Agent	
	GOLDEN GATE AVE	ELM ST -	Conflict with existing Street Use Permit.	13B-0037	Refer to Agent - Refer to Agent	
	GOLDEN GATE AVE	Intersection	Conflict with existing Street Use Permit.	13B-0037	Refer to Agent - Refer to Agent	
	GROVE ST	FULTON ST -	Conflict with existing Street Use Permit.	13B-0037	Refer to Agent - Refer to Agent	
	GROVE ST	Intersection	Conflict with existing Street Use Permit.	13B-0037	Refer to Agent - Refer to Agent	
	MCALLISTER ST	Intersection	Conflict with existing Street Use Permit.	13B-0037	Refer to Agent - Refer to Agent	
	MCALLISTER ST	REDWOOD ST -	Conflict with existing Street Use Permit.	13B-0037	Refer to Agent - Refer to Agent	
	REDWOOD ST	GOLDEN GATE AVE -	Conflict with existing Street Use Permit.	13B-0037	Refer to Agent - Refer to Agent	
	REDWOOD ST	Intersection	Conflict with existing Street Use Permit.	13B-0037	Refer to Agent - Refer to Agent	
	TURK ST	Intersection	Conflict with existing Street Use Permit.	13B-0037	Refer to Agent - Refer to Agent	
	GROVE ST	Intersection	Conflict with existing Street Use Permit.	13B-0039	Refer to Agent - Refer to Agent	

Street Name	From St	To St	Message	Job	Contact	Dates
	HAYES ST	Intersection	Conflict with existing Street Use Permit.	13B-0039	Refer to Agent - Refer to Agent	
	HAYES ST	IVY ST -	Conflict with existing Street Use Permit.	13B-0039	Refer to Agent - Refer to Agent	
	IVY ST	GROVE ST -	Conflict with existing Street Use Permit.	13B-0039	Refer to Agent - Refer to Agent	
	IVY ST	Intersection	Conflict with existing Street Use Permit.	13B-0039	Refer to Agent - Refer to Agent	
	AUSTIN ST	Intersection	Conflict with existing Street Use Permit.	13B-0040	Refer to Agent - Refer to Agent	
	AUSTIN ST	PINE ST -	Conflict with existing Street Use Permit.	13B-0040	Refer to Agent - Refer to Agent	
	BUSH ST	AUSTIN ST -	Conflict with existing Street Use Permit.	13B-0040	Refer to Agent - Refer to Agent	
	BUSH ST	Intersection	Conflict with existing Street Use Permit.	13B-0040	Refer to Agent - Refer to Agent	
	DANIEL BURNHAM CT	Intersection	Conflict with existing Street Use Permit.	13B-0040	Refer to Agent - Refer to Agent	
	DANIEL BURNHAM CT	SUTTER ST -	Conflict with existing Street Use Permit.	13B-0040	Refer to Agent - Refer to Agent	
	EDDY ST	Intersection	Conflict with existing Street Use Permit.	13B-0040	Refer to Agent - Refer to Agent	
	EDDY ST	WILLOW ST -	Conflict with existing Street Use Permit.	13B-0040	Refer to Agent - Refer to Agent	
	ELLIS ST	Intersection	Conflict with existing Street Use Permit.	13B-0040	Refer to Agent - Refer to Agent	
	ELLIS ST	OLIVE ST -	Conflict with existing Street Use Permit.	13B-0040	Refer to Agent - Refer to Agent	
	ELM ST	Intersection	Conflict with existing Street Use Permit.	13B-0040	Refer to Agent - Refer to Agent	
	ELM ST	TURK ST -	Conflict with existing Street Use Permit.	13B-0040	Refer to Agent - Refer to Agent	
	FELL ST	Intersection	Conflict with existing Street Use Permit.	13B-0040	Refer to Agent - Refer to Agent	
	FELL ST	LINDEN ST -	Conflict with existing Street Use Permit.	13B-0040	Refer to Agent - Refer to Agent	
	FERN ST	BUSH ST -	Conflict with existing Street Use Permit.	13B-0040	Refer to Agent - Refer to Agent	
	FERN ST	Intersection	Conflict with existing Street Use Permit.	13B-0040	Refer to Agent - Refer to Agent	
	FULTON ST	Intersection	Conflict with existing Street Use Permit.	13B-0040	Refer to Agent - Refer to Agent	
	FULTON ST	MCALLISTER ST -	Conflict with existing Street Use Permit.	13B-0040	Refer to Agent - Refer to Agent	
	GEARY BLVD	Intersection	Conflict with existing Street Use Permit.	13B-0040	Refer to Agent - Refer to Agent	
	GOLDEN GATE AVE	ELM ST -	Conflict with existing Street Use Permit.	13B-0040	Refer to Agent - Refer to Agent	
	GOLDEN GATE AVE	Intersection	Conflict with existing Street Use Permit.	13B-0040	Refer to Agent - Refer to Agent	
	GROVE ST	FULTON ST -	Conflict with existing Street Use Permit.	13B-0040	Refer to Agent - Refer to Agent	
	GROVE ST	Intersection	Conflict with existing Street Use Permit.	13B-0040	Refer to Agent - Refer to Agent	
	HAYES ST	Intersection	Conflict with existing Street Use Permit.	13B-0040	Refer to Agent - Refer to Agent	
	HAYES ST	IVY ST -	Conflict with existing Street Use Permit.	13B-0040	Refer to Agent - Refer to Agent	

Street Name	From St	To St	Message	Job	Contact	Dates
	IVY ST	GROVE ST -	Conflict with existing Street Use Permit.	13B-0040	Refer to Agent - Refer to Agent	
	IVY ST	Intersection	Conflict with existing Street Use Permit.	13B-0040	Refer to Agent - Refer to Agent	
	LARCH ST	EDDY ST -	Conflict with existing Street Use Permit.	13B-0040	Refer to Agent - Refer to Agent	
	LARCH ST	Intersection	Conflict with existing Street Use Permit.	13B-0040	Refer to Agent - Refer to Agent	
	LINDEN ST	HAYES ST -	Conflict with existing Street Use Permit.	13B-0040	Refer to Agent - Refer to Agent	
	LINDEN ST	Intersection	Conflict with existing Street Use Permit.	13B-0040	Refer to Agent - Refer to Agent	
	MCALLISTER ST	Intersection	Conflict with existing Street Use Permit.	13B-0040	Refer to Agent - Refer to Agent	
	MCALLISTER ST	REDWOOD ST -	Conflict with existing Street Use Permit.	13B-0040	Refer to Agent - Refer to Agent	
	MYRTLE ST	GEARY BLVD -	Conflict with existing Street Use Permit.	13B-0040	Refer to Agent - Refer to Agent	
	MYRTLE ST	Intersection	Conflict with existing Street Use Permit.	13B-0040	Refer to Agent - Refer to Agent	
	OFARRELL ST \ STARR KING WAY	Intersection	Conflict with existing Street Use Permit.	13B-0040	Refer to Agent - Refer to Agent	
	OFARRELL ST \ STARR KING WAY	MYRTLE ST -	Conflict with existing Street Use Permit.	13B-0040	Refer to Agent - Refer to Agent	
	OLIVE ST	Intersection	Conflict with existing Street Use Permit.	13B-0040	Refer to Agent - Refer to Agent	
	OLIVE ST	OFARRELL ST \ STARR KING WAY -	Conflict with existing Street Use Permit.	13B-0040	Refer to Agent - Refer to Agent	
	PETER YORKE WAY \ POST ST	DANIEL BURNHAM CT -	Conflict with existing Street Use Permit.	13B-0040	Refer to Agent - Refer to Agent	
	PETER YORKE WAY \ POST ST	Intersection	Conflict with existing Street Use Permit.	13B-0040	Refer to Agent - Refer to Agent	
	PINE ST	Intersection	Conflict with existing Street Use Permit.	13B-0040	Refer to Agent - Refer to Agent	
	REDWOOD ST	GOLDEN GATE AVE -	Conflict with existing Street Use Permit.	13B-0040	Refer to Agent - Refer to Agent	
	REDWOOD ST	Intersection	Conflict with existing Street Use Permit.	13B-0040	Refer to Agent - Refer to Agent	
	SUTTER ST	FERN ST -	Conflict with existing Street Use Permit.	13B-0040	Refer to Agent - Refer to Agent	
	SUTTER ST	Intersection	Conflict with existing Street Use Permit.	13B-0040	Refer to Agent - Refer to Agent	
	TURK ST	Intersection	Conflict with existing Street Use Permit.	13B-0040	Refer to Agent - Refer to Agent	
	TURK ST	LARCH ST -	Conflict with existing Street Use Permit.	13B-0040	Refer to Agent - Refer to Agent	
	WILLOW ST	ELLIS ST -	Conflict with existing Street Use Permit.	13B-0040	Refer to Agent - Refer to Agent	
	WILLOW ST	Intersection	Conflict with existing Street Use Permit.	13B-0040	Refer to Agent - Refer to Agent	
	FELL ST	Intersection	Conflict with existing Street Use Permit.	13B-0041	Refer to Agent - Refer to Agent	
	FULTON ST	Intersection	Conflict with existing Street Use Permit.	13B-0041	Refer to Agent - Refer to Agent	
	FULTON ST	MCALLISTER ST -	Conflict with existing Street Use Permit.	13B-0041	Refer to Agent - Refer to Agent	
	GOLDEN GATE AVE	Intersection	Conflict with existing Street Use Permit.	13B-0041	Refer to Agent - Refer to Agent	

Street Name	From St	To St	Message	Job	Contact	Dates
	GROVE ST	FULTON ST -	Conflict with existing Street Use Permit.	13B-0041	Refer to Agent - Refer to Agent	
	GROVE ST	Intersection	Conflict with existing Street Use Permit.	13B-0041	Refer to Agent - Refer to Agent	
	MCALLISTER ST	Intersection	Conflict with existing Street Use Permit.	13B-0041	Refer to Agent - Refer to Agent	
	GEARY BLVD	Intersection	Conflict with existing Street Use Permit.	13B-0045	Refer to Agent - Refer to Agent	
	LINDEN ST	HAYES ST -	Conflict with existing Street Use Permit.	13TC-0155	Refer to Agent - Refer to Agent	Mar 16 2013-Mar 15 2014
	FELL ST	Intersection	Please see special paving requirements for Moratorium Streets.	1574J		Oct 7 2010-Oct 7 2015
	BUSH ST	Intersection	Please see special paving requirements for Moratorium Streets.	1632J		Sep 3 2011-Sep 3 2016
	AUSTIN ST	PINE ST -	Banners are allowed on this street	N/A		
	AUSTIN ST	PINE ST -	DPT Blue Book Traffic Restriction. Time of day during which lanes must be kept clear: EAST 7AM - 7PM EVERYDAY // WEST 7AM - 7PM EVERYDAY	N/A		
	BUSH ST	AUSTIN ST -	Banners are allowed on this street	N/A		
	BUSH ST	AUSTIN ST -	DPT Blue Book Traffic Restriction. Time of day during which lanes must be kept clear: EAST 7AM - 7PM EVERYDAY // WEST 7AM - 7PM EVERYDAY	N/A		
	CALIFORNIA ST	SACRAMENTO ST -	DPT Blue Book Traffic Restriction. Time of day during which lanes must be kept clear: EAST 7AM - 9AM 3PM - 7PM MONDAY THROUGH FRIDAY // WEST 7AM - 9AM 3PM - 7PM MONDAY THROUGH FRIDAY	N/A		
	CLAY ST	Intersection	Under G095 requirement, Contractor shall contact Muni Overhead Line Division of any work 10 feet in horizontal or vertical direction of overhead lines. Contact: Tim Lipps @ (415) 554-9227	N/A		
	DANIEL BURNHAM CT	SUTTER ST -	Banners are allowed on this street	N/A		
	DANIEL BURNHAM CT	SUTTER ST -	DPT Blue Book Traffic Restriction. Time of day during which lanes must be kept clear: EAST 7AM - 7PM EVERYDAY // WEST 7AM - 7PM EVERYDAY	N/A		
	EDDY ST	Intersection	Please refer to Figure 12 of Section 9.4(A) of the DPW Order No. 171,442 for special conditions for excavation in the vicinity of AWSS.	N/A		
	EDDY ST	Intersection	Under G095 requirement, Contractor shall contact Muni Overhead Line Division of any work 10 feet in horizontal or vertical direction of overhead lines. Contact: Tim Lipps @ (415) 554-9227	N/A		

Street Name	From St	To St	Message	Job	Contact	Dates
	EDDY ST	WILLOW ST -	Banners are allowed on this street	N/A		
	EDDY ST	WILLOW ST -	DPT Blue Book Traffic Restriction. Time of day during which lanes must be kept clear: EAST 7AM - 7PM EVERYDAY // WEST 7AM - 7PM EVERYDAY	N/A		
	EDDY ST	WILLOW ST -	Please refer to Figure 12 of Section 9.4(A) of the DPW Order No. 171,442 for special conditions for excavation in the vicinity of AWSS.	N/A		
	ELLIS ST	Intersection	Please refer to Figure 12 of Section 9.4(A) of the DPW Order No. 171,442 for special conditions for excavation in the vicinity of AWSS.	N/A		
	ELLIS ST	OLIVE ST -	Banners are allowed on this street	N/A		
	ELLIS ST	OLIVE ST -	DPT Blue Book Traffic Restriction. Time of day during which lanes must be kept clear: EAST 7AM - 7PM EVERYDAY // WEST 7AM - 7PM EVERYDAY	N/A		
	ELM ST	Intersection	Please refer to Figure 12 of Section 9.4(A) of the DPW Order No. 171,442 for special conditions for excavation in the vicinity of AWSS.	N/A		
	ELM ST	TURK ST -	Banners are allowed on this street	N/A		
	ELM ST	TURK ST -	DPT Blue Book Traffic Restriction. Time of day during which lanes must be kept clear: EAST 7AM - 7PM EVERYDAY // WEST 7AM - 7PM EVERYDAY	N/A		
	ELM ST	TURK ST -	Please refer to Figure 12 of Section 9.4(A) of the DPW Order No. 171,442 for special conditions for excavation in the vicinity of AWSS.	N/A		
	FELL ST	LINDEN ST -	Banners are allowed on this street	N/A		
	FELL ST	LINDEN ST -	DPT Blue Book Traffic Restriction. Time of day during which lanes must be kept clear: EAST 7AM - 7PM EVERYDAY // WEST 7AM - 7PM EVERYDAY	N/A		
	FERN ST	BUSH ST -	Banners are allowed on this street	N/A		
	FERN ST	BUSH ST -	DPT Blue Book Traffic Restriction. Time of day during which lanes must be kept clear: EAST 7AM - 7PM EVERYDAY // WEST 7AM - 7PM EVERYDAY	N/A		
	FULTON ST	Intersection	Please refer to Figure 12 of Section 9.4(A) of the DPW Order No. 171,442 for special conditions for excavation in the vicinity of AWSS.	N/A		

Street Name	From St	To St	Message	Job	Contact	Dates
	FULTON ST	Intersection	Under G095 requirement, Contractor shall contact Muni Overhead Line Division of any work 10 feet in horizontal or vertical direction of overhead lines. Contact: Tim Lipps @ (415) 554-9227	N/A		
	FULTON ST	MCALLISTER ST -	Banners are allowed on this street	N/A		
	FULTON ST	MCALLISTER ST -	DPT Blue Book Traffic Restriction. Time of day during which lanes must be kept clear: EAST 7AM - 7PM EVERYDAY // WEST 7AM - 7PM EVERYDAY	N/A		
	FULTON ST	MCALLISTER ST -	Please refer to Figure 12 of Section 9.4(A) of the DPW Order No. 171,442 for special conditions for excavation in the vicinity of AWSS.	N/A		
	FULTON ST	MCALLISTER ST -	Under G095 requirement, Contractor shall contact Muni Overhead Line Division of any work 10 feet in horizontal or vertical direction of overhead lines. Contact: Tim Lipps @ (415) 554-9227	N/A		
	GEARY BLVD	Intersection	Please refer to Figure 12 of Section 9.4(A) of the DPW Order No. 171,442 for special conditions for excavation in the vicinity of AWSS.	N/A		
	GEARY BLVD	Intersection	Red light photo enforcement equipment located near intersection. Excavating parties are responsible for any damage to these facilities incurred by their excavation activity. For more information, contact David Valle-Schwenk of DPT at 415-554-2366.	N/A		
	GEARY BLVD	PETER YORKE WAY \ POST ST -	DPT Blue Book Traffic Restriction. Time of day during which lanes must be kept clear: EAST 7AM - 7PM EVERYDAY // WEST 7AM - 7PM EVERYDAY	N/A		
	GEARY BLVD	PETER YORKE WAY \ POST ST -	Red light photo enforcement equipment located near intersection. Excavating parties are responsible for any damage to these facilities incurred by their excavation activity. For more information, contact David Valle-Schwenk of DPT at 415-554-2366.	N/A		
	GOLDEN GATE AVE	ELM ST -	Banners are allowed on this street	N/A		
	GOLDEN GATE AVE	ELM ST -	DPT Blue Book Traffic Restriction. Time of day during which lanes must be kept clear: EAST 7AM - 7PM EVERYDAY // WEST 7AM - 7PM EVERYDAY	N/A		
	GOLDEN GATE AVE	ELM ST -	Please refer to Figure 12 of Section 9.4(A) of the DPW Order No. 171,442 for special conditions for excavation in the vicinity of AWSS.	N/A		

Street Name	From St	To St	Message	Job	Contact	Dates
	GOLDEN GATE AVE	Intersection	Please refer to Figure 12 of Section 9.4(A) of the DPW Order No. 171,442 for special conditions for excavation in the vicinity of AWSS.	N/A		
	GROVE ST	FULTON ST -	Banners are allowed on this street	N/A		
	GROVE ST	FULTON ST -	DPT Blue Book Traffic Restriction. Time of day during which lanes must be kept clear: EAST 7AM - 7PM EVERYDAY // WEST 7AM - 7PM EVERYDAY	N/A		
	GROVE ST	FULTON ST -	Please refer to Figure 12 of Section 9.4(A) of the DPW Order No. 171,442 for special conditions for excavation in the vicinity of AWSS.	N/A		
	GROVE ST	FULTON ST -	Under G095 requirement, Contractor shall contact Muni Overhead Line Division of any work 10 feet in horizontal or vertical direction of overhead lines. Contact: Tim Lipps @ (415) 554-9227	N/A		
	GROVE ST	Intersection	Blocks with Bicycle Route designations require special attention. For details see Section 10 of DPT's Blue Book and Section 6.3 of DPW's Order No. 171.442.	N/A		
	GROVE ST	Intersection	Please refer to Figure 12 of Section 9.4(A) of the DPW Order No. 171,442 for special conditions for excavation in the vicinity of AWSS.	N/A		
	GROVE ST	Intersection	Under G095 requirement, Contractor shall contact Muni Overhead Line Division of any work 10 feet in horizontal or vertical direction of overhead lines. Contact: Tim Lipps @ (415) 554-9227	N/A		
	HAYES ST	Intersection	Please refer to Figure 12 of Section 9.4(A) of the DPW Order No. 171,442 for special conditions for excavation in the vicinity of AWSS.	N/A		
	HAYES ST	Intersection	Under G095 requirement, Contractor shall contact Muni Overhead Line Division of any work 10 feet in horizontal or vertical direction of overhead lines. Contact: Tim Lipps @ (415) 554-9227	N/A		
	HAYES ST	IVY ST -	Banners are allowed on this street	N/A		
	HAYES ST	IVY ST -	DPT Blue Book Traffic Restriction. Time of day during which lanes must be kept clear: EAST 7AM - 7PM EVERYDAY // WEST 7AM - 7PM EVERYDAY	N/A		
	HAYES ST	IVY ST -	Please refer to Figure 12 of Section 9.4(A) of the DPW Order No. 171,442 for special conditions for excavation in the vicinity of AWSS.	N/A		

"IMPROVING THE QUALITY OF LIFE IN SAN FRANCISCO" We are dedicated individuals committed to teamwork, customer service and continuous improvement in partnership with the community.

Customer Service

Teamwork

Continuous Improvement

Street Name	From St	To St	Message	Job	Contact	Dates
	HAYES ST	IVY ST -	Under G095 requirement, Contractor shall contact Muni Overhead Line Division of any work 10 feet in horizontal or vertical direction of overhead lines. Contact: Tim Lipps @ (415) 554-9227	N/A		
	IVY ST	GROVE ST -	Banners are allowed on this street	N/A		
	IVY ST	GROVE ST -	DPT Blue Book Traffic Restriction. Time of day during which lanes must be kept clear: EAST 7AM - 7PM EVERYDAY // WEST 7AM - 7PM EVERYDAY	N/A		
	IVY ST	GROVE ST -	Please refer to Figure 12 of Section 9.4(A) of the DPW Order No. 171,442 for special conditions for excavation in the vicinity of AWSS.	N/A		
	IVY ST	GROVE ST -	Under G095 requirement, Contractor shall contact Muni Overhead Line Division of any work 10 feet in horizontal or vertical direction of overhead lines. Contact: Tim Lipps @ (415) 554-9227	N/A		
	IVY ST	Intersection	Please refer to Figure 12 of Section 9.4(A) of the DPW Order No. 171,442 for special conditions for excavation in the vicinity of AWSS.	N/A		
	IVY ST	Intersection	Under G095 requirement, Contractor shall contact Muni Overhead Line Division of any work 10 feet in horizontal or vertical direction of overhead lines. Contact: Tim Lipps @ (415) 554-9227	N/A		
	LARCH ST	EDDY ST -	Banners are allowed on this street	N/A		
	LARCH ST	EDDY ST -	DPT Blue Book Traffic Restriction. Time of day during which lanes must be kept clear: EAST 7AM - 7PM EVERYDAY // WEST 7AM - 7PM EVERYDAY	N/A		
	LARCH ST	EDDY ST -	Please refer to Figure 12 of Section 9.4(A) of the DPW Order No. 171,442 for special conditions for excavation in the vicinity of AWSS.	N/A		
	LARCH ST	Intersection	Please refer to Figure 12 of Section 9.4(A) of the DPW Order No. 171,442 for special conditions for excavation in the vicinity of AWSS.	N/A		
	LINDEN ST	HAYES ST -	Banners are allowed on this street	N/A		
	LINDEN ST	HAYES ST -	DPT Blue Book Traffic Restriction. Time of day during which lanes must be kept clear: EAST 7AM - 7PM EVERYDAY // WEST 7AM - 7PM EVERYDAY	N/A		

Street Name	From St	To St	Message	Job	Contact	Dates
	MCALLISTER ST	Intersection	Blocks with Bicycle Route designations require special attention. For details see Section 10 of DPT's Blue Book and Section 6.3 of DPW's Order No. 171.442.	N/A		
	MCALLISTER ST	Intersection	Please refer to Figure 12 of Section 9.4(A) of the DPW Order No. 171,442 for special conditions for excavation in the vicinity of AWSS.	N/A		
	MCALLISTER ST	Intersection	Under G095 requirement, Contractor shall contact Muni Overhead Line Division of any work 10 feet in horizontal or vertical direction of overhead lines. Contact: Tim Lipps @ (415) 554-9227	N/A		
	MCALLISTER ST	REDWOOD ST -	Banners are allowed on this street	N/A		
	MCALLISTER ST	REDWOOD ST -	DPT Blue Book Traffic Restriction. Time of day during which lanes must be kept clear: EAST 7AM - 7PM EVERYDAY // WEST 7AM - 7PM EVERYDAY	N/A		
	MCALLISTER ST	REDWOOD ST -	Please refer to Figure 12 of Section 9.4(A) of the DPW Order No. 171,442 for special conditions for excavation in the vicinity of AWSS.	N/A		
	MYRTLE ST	GEARY BLVD -	Banners are allowed on this street	N/A		
	MYRTLE ST	GEARY BLVD -	DPT Blue Book Traffic Restriction. Time of day during which lanes must be kept clear: EAST 7AM - 7PM EVERYDAY // WEST 7AM - 7PM EVERYDAY	N/A		
	MYRTLE ST	GEARY BLVD -	Red light photo enforcement equipment located near intersection. Excavating parties are responsible for any damage to these facilities incurred by their excavation activity. For more information, contact David Valle-Schwenk of DPT at 415-554-2366.	N/A		
	OFARRELL ST \ STARR KING WAY	MYRTLE ST -	Banners are allowed on this street	N/A		
	OFARRELL ST \ STARR KING WAY	MYRTLE ST -	DPT Blue Book Traffic Restriction. Time of day during which lanes must be kept clear: EAST 7AM - 7PM EVERYDAY // WEST 7AM - 7PM EVERYDAY	N/A		
	OLIVE ST	OFARRELL ST \ STARR KING WAY -	Banners are allowed on this street	N/A		
	OLIVE ST	OFARRELL ST \ STARR KING WAY -	DPT Blue Book Traffic Restriction. Time of day during which lanes must be kept clear: EAST 7AM - 7PM EVERYDAY // WEST 7AM - 7PM EVERYDAY	N/A		
	PETER YORKE WAY \ POST ST	DANIEL BURNHAM CT -	Banners are allowed on this street	N/A		

Street Name	From St	To St	Message	Job	Contact	Dates
	PETER YORKE WAY \ POST ST	DANIEL BURNHAM CT -	DPT Blue Book Traffic Restriction. Time of day during which lanes must be kept clear: EAST 7AM - 7PM EVERYDAY // WEST 7AM - 7PM EVERYDAY	N/A		
	PETER YORKE WAY \ POST ST	Intersection	Blocks with Bicycle Route designations require special attention. For details see Section 10 of DPT's Blue Book and Section 6.3 of DPW's Order No. 171.442.	N/A		
	PETER YORKE WAY \ POST ST	Intersection	Under G095 requirement, Contractor shall contact Muni Overhead Line Division of any work 10 feet in horizontal or vertical direction of overhead lines. Contact: Tim Lipps @ (415) 554-9227	N/A		
	PINE ST	CALIFORNIA ST -	Banners are allowed on this street	N/A		
	PINE ST	CALIFORNIA ST -	DPT Blue Book Traffic Restriction. Time of day during which lanes must be kept clear: EAST 7AM - 7PM EVERYDAY // WEST 7AM - 7PM EVERYDAY	N/A		
	PINE ST	Intersection	Please refer to Figure 12 of Section 9.4(A) of the DPW Order No. 171,442 for special conditions for excavation in the vicinity of AWSS.	N/A		
	REDWOOD ST	GOLDEN GATE AVE -	Banners are allowed on this street	N/A		
	REDWOOD ST	GOLDEN GATE AVE -	DPT Blue Book Traffic Restriction. Time of day during which lanes must be kept clear: EAST 7AM - 7PM EVERYDAY // WEST 7AM - 7PM EVERYDAY	N/A		
	REDWOOD ST	GOLDEN GATE AVE -	Please refer to Figure 12 of Section 9.4(A) of the DPW Order No. 171,442 for special conditions for excavation in the vicinity of AWSS.	N/A		
	REDWOOD ST	Intersection	Please refer to Figure 12 of Section 9.4(A) of the DPW Order No. 171,442 for special conditions for excavation in the vicinity of AWSS.	N/A		
	SACRAMENTO ST	CLAY ST -	DPT Blue Book Traffic Restriction. Time of day during which lanes must be kept clear: EAST 7AM - 9AM 3PM - 7PM MONDAY THROUGH FRIDAY // WEST 7AM - 9AM 3PM - 7PM MONDAY THROUGH FRIDAY	N/A		
	SACRAMENTO ST	Intersection	Please refer to Figure 12 of Section 9.4(A) of the DPW Order No. 171,442 for special conditions for excavation in the vicinity of AWSS.	N/A		
	SACRAMENTO ST	Intersection	Under G095 requirement, Contractor shall contact Muni Overhead Line Division of any work 10 feet in horizontal or vertical direction of overhead lines. Contact: Tim Lipps @ (415) 554-9227	N/A		

"IMPROVING THE QUALITY OF LIFE IN SAN FRANCISCO" We are dedicated individuals committed to teamwork, customer service and continuous improvement in partnership with the community.

Customer Service

Teamwork

Continuous Improvement

Street Name	From St	To St	Message	Job	Contact	Dates
	SUTTER ST	FERN ST -	Banners are allowed on this street	N/A		
	SUTTER ST	FERN ST -	DPT Blue Book Traffic Restriction. Time of day during which lanes must be kept clear: EAST 7AM - 7PM EVERYDAY // WEST 7AM - 7PM EVERYDAY	N/A		
	SUTTER ST	Intersection	Blocks with Bicycle Route designations require special attention. For details see Section 10 of DPT's Blue Book and Section 6.3 of DPW's Order No. 171.442.	N/A		
	SUTTER ST	Intersection	Please refer to Figure 12 of Section 9.4(A) of the DPW Order No. 171,442 for special conditions for excavation in the vicinity of AWSS.	N/A		
	SUTTER ST	Intersection	Under G095 requirement, Contractor shall contact Muni Overhead Line Division of any work 10 feet in horizontal or vertical direction of overhead lines. Contact: Tim Lipps @ (415) 554-9227	N/A		
	TURK ST	Intersection	Please refer to Figure 12 of Section 9.4(A) of the DPW Order No. 171,442 for special conditions for excavation in the vicinity of AWSS.	N/A		
	TURK ST	LARCH ST -	Banners are allowed on this street	N/A		
	TURK ST	LARCH ST -	DPT Blue Book Traffic Restriction. Time of day during which lanes must be kept clear: EAST 7AM - 7PM EVERYDAY // WEST 7AM - 7PM EVERYDAY	N/A		
	TURK ST	LARCH ST -	Please refer to Figure 12 of Section 9.4(A) of the DPW Order No. 171,442 for special conditions for excavation in the vicinity of AWSS.	N/A		
	WILLOW ST	ELLIS ST -	Banners are allowed on this street	N/A		
	WILLOW ST	ELLIS ST -	DPT Blue Book Traffic Restriction. Time of day during which lanes must be kept clear: EAST 7AM - 7PM EVERYDAY // WEST 7AM - 7PM EVERYDAY	N/A		
	WILLOW ST	ELLIS ST -	Please refer to Figure 12 of Section 9.4(A) of the DPW Order No. 171,442 for special conditions for excavation in the vicinity of AWSS.	N/A		
	WILLOW ST	Intersection	Please refer to Figure 12 of Section 9.4(A) of the DPW Order No. 171,442 for special conditions for excavation in the vicinity of AWSS.	N/A		

Street Name	From St	To St	Message	Job	Contact	Dates
	HAYES ST	Intersection	This block has been designated as a detour route for the Central Freeway Replacement Project. Special requirements may apply. Please contact Cathal Hennessy of DPT at 554-2338 for more details.	N/A	Manito Velasco - (415) 554-2338	
	TURK ST	Intersection	This block has been designated as a detour route for the Central Freeway Replacement Project. Special requirements may apply. Please contact Cathal Hennessy of DPT at 554-2338 for more details.	N/A	Manito Velasco - (415) 554-2338	
	HAYES ST	Intersection	Proposed Paving.	PAVING	Richard Lee -	Sep 1 2014-May 23 2015
	AUSTIN ST	Intersection	Proposed Paving.	PAVING	Au Bui -	Aug 12 2013-Mar 28 2014
	AUSTIN ST	PINE ST -	Proposed Paving.	PAVING	Au Bui -	Aug 12 2013-Mar 28 2014
	BUSH ST	AUSTIN ST -	Proposed Paving.	PAVING	Au Bui -	Aug 12 2013-Mar 28 2014
	CALIFORNIA ST	Intersection	Proposed Paving.	PAVING	Au Bui -	Aug 12 2013-Mar 28 2014
	CALIFORNIA ST	SACRAMENTO ST -	Proposed Paving.	PAVING	Au Bui -	Aug 12 2013-Mar 28 2014
	CLAY ST	Intersection	Proposed Paving.	PAVING	Au Bui -	Aug 12 2013-Mar 28 2014
	DANIEL BURNHAM CT	Intersection	Proposed Paving.	PAVING	Au Bui -	Aug 12 2013-Mar 28 2014
	DANIEL BURNHAM CT	SUTTER ST -	Proposed Paving.	PAVING	Au Bui -	Aug 12 2013-Mar 28 2014
	EDDY ST	Intersection	Proposed Paving.	PAVING	Au Bui -	Aug 12 2013-Mar 28 2014
	EDDY ST	WILLOW ST -	Proposed Paving.	PAVING	Au Bui -	Aug 12 2013-Mar 28 2014
	ELLIS ST	Intersection	Proposed Paving.	PAVING	Au Bui -	Aug 12 2013-Mar 28 2014
	ELLIS ST	OLIVE ST -	Proposed Paving.	PAVING	Au Bui -	Aug 12 2013-Mar 28 2014
	ELM ST	Intersection	Proposed Paving.	PAVING	Au Bui -	Aug 12 2013-Mar 28 2014
	ELM ST	TURK ST -	Proposed Paving.	PAVING	Au Bui -	Aug 12 2013-Mar 28 2014
	FELL ST	LINDEN ST -	Proposed Paving.	PAVING	Au Bui -	Aug 12 2013-Mar 28 2014
	FERN ST	BUSH ST -	Proposed Paving.	PAVING	Au Bui -	Aug 12 2013-Mar 28 2014
	FERN ST	Intersection	Proposed Paving.	PAVING	Au Bui -	Aug 12 2013-Mar 28 2014
	FULTON ST	Intersection	Proposed Paving.	PAVING	Au Bui -	Aug 12 2013-Mar 28 2014
	FULTON ST	MCALLISTER ST -	Proposed Paving.	PAVING	Au Bui -	Aug 12 2013-Mar 28 2014
	GEARY BLVD	Intersection	Proposed Paving.	PAVING	Au Bui -	Aug 12 2013-Mar 28 2014
	GEARY BLVD	PETER YORKE WAY \ POST ST -	Proposed Paving.	PAVING	Au Bui -	Aug 12 2013-Mar 28 2014
	GOLDEN GATE AVE	ELM ST -	Proposed Paving.	PAVING	Au Bui -	Aug 12 2013-Mar 28 2014
	GOLDEN GATE AVE	Intersection	Proposed Paving.	PAVING	Au Bui -	Aug 12 2013-Mar 28 2014
	GROVE ST	FULTON ST -	Proposed Paving.	PAVING	Au Bui -	Aug 12 2013-Mar 28 2014
	GROVE ST	Intersection	Proposed Paving.	PAVING	Au Bui -	Aug 12 2013-Mar 28 2014
	HAYES ST	IVY ST -	Proposed Paving.	PAVING	Au Bui -	Aug 12 2013-Mar 28 2014
	IVY ST	GROVE ST -	Proposed Paving.	PAVING	Au Bui -	Aug 12 2013-Mar 28 2014
	IVY ST	Intersection	Proposed Paving.	PAVING	Au Bui -	Aug 12 2013-Mar 28 2014
	LARCH ST	EDDY ST -	Proposed Paving.	PAVING	Au Bui -	Aug 12 2013-Mar 28 2014
	LARCH ST	Intersection	Proposed Paving.	PAVING	Au Bui -	Aug 12 2013-Mar 28 2014
	LINDEN ST	HAYES ST -	Proposed Paving.	PAVING	Au Bui -	Aug 12 2013-Mar 28 2014
	LINDEN ST	Intersection	Proposed Paving.	PAVING	Au Bui -	Aug 12 2013-Mar 28 2014
	MCALLISTER ST	REDWOOD ST -	Proposed Paving.	PAVING	Au Bui -	Aug 12 2013-Mar 28 2014

Street Name	From St	To St	Message	Job	Contact	Dates
	MYRTLE ST	GEARY BLVD -	Proposed Paving.	PAVING	Au Bui -	Aug 12 2013-Mar 28 2014
	MYRTLE ST	Intersection	Proposed Paving.	PAVING	Au Bui -	Aug 12 2013-Mar 28 2014
	OFARRELL ST \ STARR KING WAY	Intersection	Proposed Paving.	PAVING	Au Bui -	Aug 12 2013-Mar 28 2014
	OFARRELL ST \ STARR KING WAY	MYRTLE ST -	Proposed Paving.	PAVING	Au Bui -	Aug 12 2013-Mar 28 2014
	OLIVE ST	Intersection	Proposed Paving.	PAVING	Au Bui -	Aug 12 2013-Mar 28 2014
	OLIVE ST	OFARRELL ST \ STARR KING WAY -	Proposed Paving.	PAVING	Au Bui -	Aug 12 2013-Mar 28 2014
	PETER YORKE WAY \ POST ST	DANIEL BURNHAM CT -	Proposed Paving.	PAVING	Au Bui -	Aug 12 2013-Mar 28 2014
	PETER YORKE WAY \ POST ST	Intersection	Proposed Paving.	PAVING	Au Bui -	Aug 12 2013-Mar 28 2014
	PINE ST	CALIFORNIA ST -	Proposed Paving.	PAVING	Au Bui -	Aug 12 2013-Mar 28 2014
	PINE ST	Intersection	Proposed Paving.	PAVING	Au Bui -	Aug 12 2013-Mar 28 2014
	REDWOOD ST	GOLDEN GATE AVE -	Proposed Paving.	PAVING	Au Bui -	Aug 12 2013-Mar 28 2014
	REDWOOD ST	Intersection	Proposed Paving.	PAVING	Au Bui -	Aug 12 2013-Mar 28 2014
	SACRAMENTO ST	CLAY ST -	Proposed Paving.	PAVING	Au Bui -	Aug 12 2013-Mar 28 2014
	SACRAMENTO ST	Intersection	Proposed Paving.	PAVING	Au Bui -	Aug 12 2013-Mar 28 2014
	SUTTER ST	FERN ST -	Proposed Paving.	PAVING	Au Bui -	Aug 12 2013-Mar 28 2014
	SUTTER ST	Intersection	Proposed Paving.	PAVING	Au Bui -	Aug 12 2013-Mar 28 2014
	TURK ST	Intersection	Proposed Paving.	PAVING	Au Bui -	Aug 12 2013-Mar 28 2014
	TURK ST	LARCH ST -	Proposed Paving.	PAVING	Au Bui -	Aug 12 2013-Mar 28 2014
	WILLOW ST	ELLIS ST -	Proposed Paving.	PAVING	Au Bui -	Aug 12 2013-Mar 28 2014
	WILLOW ST	Intersection	Proposed Paving.	PAVING	Au Bui -	Aug 12 2013-Mar 28 2014
	AUSTIN ST	Intersection	Proposed Paving.	PAVING	Au Bui -	Jul 10 2013-Mar 28 2014
	AUSTIN ST	PINE ST -	Proposed Paving.	PAVING	Au Bui -	Jul 10 2013-Mar 28 2014
	BUSH ST	AUSTIN ST -	Proposed Paving.	PAVING	Au Bui -	Jul 10 2013-Mar 28 2014
	CALIFORNIA ST	Intersection	Proposed Paving.	PAVING	Au Bui -	Jul 10 2013-Mar 28 2014
	CALIFORNIA ST	SACRAMENTO ST -	Proposed Paving.	PAVING	Au Bui -	Jul 10 2013-Mar 28 2014
	CLAY ST	Intersection	Proposed Paving.	PAVING	Au Bui -	Jul 10 2013-Mar 28 2014
	DANIEL BURNHAM CT	Intersection	Proposed Paving.	PAVING	Au Bui -	Jul 10 2013-Mar 28 2014
	DANIEL BURNHAM CT	SUTTER ST -	Proposed Paving.	PAVING	Au Bui -	Jul 10 2013-Mar 28 2014
	EDDY ST	Intersection	Proposed Paving.	PAVING	Au Bui -	Jul 10 2013-Mar 28 2014
	EDDY ST	WILLOW ST -	Proposed Paving.	PAVING	Au Bui -	Jul 10 2013-Mar 28 2014
	ELLIS ST	Intersection	Proposed Paving.	PAVING	Au Bui -	Jul 10 2013-Mar 28 2014
	ELLIS ST	OLIVE ST -	Proposed Paving.	PAVING	Au Bui -	Jul 10 2013-Mar 28 2014
	ELM ST	Intersection	Proposed Paving.	PAVING	Au Bui -	Jul 10 2013-Mar 28 2014
	ELM ST	TURK ST -	Proposed Paving.	PAVING	Au Bui -	Jul 10 2013-Mar 28 2014
	FELL ST	LINDEN ST -	Proposed Paving.	PAVING	Au Bui -	Jul 10 2013-Mar 28 2014
	FERN ST	BUSH ST -	Proposed Paving.	PAVING	Au Bui -	Jul 10 2013-Mar 28 2014
	FERN ST	Intersection	Proposed Paving.	PAVING	Au Bui -	Jul 10 2013-Mar 28 2014
	FULTON ST	Intersection	Proposed Paving.	PAVING	Au Bui -	Jul 10 2013-Mar 28 2014
	FULTON ST	MCALLISTER ST -	Proposed Paving.	PAVING	Au Bui -	Jul 10 2013-Mar 28 2014
	GEARY BLVD	Intersection	Proposed Paving.	PAVING	Au Bui -	Jul 10 2013-Mar 28 2014

Street Name	From St	To St	Message	Job	Contact	Dates
	GEARY BLVD	PETER YORKE WAY \ POST ST -	Proposed Paving.	PAVING	Au Bui -	Jul 10 2013-Mar 28 2014
	GOLDEN GATE AVE	ELM ST -	Proposed Paving.	PAVING	Au Bui -	Jul 10 2013-Mar 28 2014
	GOLDEN GATE AVE	Intersection	Proposed Paving.	PAVING	Au Bui -	Jul 10 2013-Mar 28 2014
	GROVE ST	FULTON ST -	Proposed Paving.	PAVING	Au Bui -	Jul 10 2013-Mar 28 2014
	GROVE ST	Intersection	Proposed Paving.	PAVING	Au Bui -	Jul 10 2013-Mar 28 2014
	HAYES ST	IVY ST -	Proposed Paving.	PAVING	Au Bui -	Jul 10 2013-Mar 28 2014
	IVY ST	GROVE ST -	Proposed Paving.	PAVING	Au Bui -	Jul 10 2013-Mar 28 2014
	IVY ST	Intersection	Proposed Paving.	PAVING	Au Bui -	Jul 10 2013-Mar 28 2014
	LARCH ST	EDDY ST -	Proposed Paving.	PAVING	Au Bui -	Jul 10 2013-Mar 28 2014
	LARCH ST	Intersection	Proposed Paving.	PAVING	Au Bui -	Jul 10 2013-Mar 28 2014
	LINDEN ST	HAYES ST -	Proposed Paving.	PAVING	Au Bui -	Jul 10 2013-Mar 28 2014
	LINDEN ST	Intersection	Proposed Paving.	PAVING	Au Bui -	Jul 10 2013-Mar 28 2014
	MCALLISTER ST	REDWOOD ST -	Proposed Paving.	PAVING	Au Bui -	Jul 10 2013-Mar 28 2014
	MYRTLE ST	GEARY BLVD -	Proposed Paving.	PAVING	Au Bui -	Jul 10 2013-Mar 28 2014
	MYRTLE ST	Intersection	Proposed Paving.	PAVING	Au Bui -	Jul 10 2013-Mar 28 2014
	OFARRELL ST \ STARR KING WAY	Intersection	Proposed Paving.	PAVING	Au Bui -	Jul 10 2013-Mar 28 2014
	OFARRELL ST \ STARR KING WAY	MYRTLE ST -	Proposed Paving.	PAVING	Au Bui -	Jul 10 2013-Mar 28 2014
	OLIVE ST	Intersection	Proposed Paving.	PAVING	Au Bui -	Jul 10 2013-Mar 28 2014
	OLIVE ST	OFARRELL ST \ STARR KING WAY -	Proposed Paving.	PAVING	Au Bui -	Jul 10 2013-Mar 28 2014
	PETER YORKE WAY \ POST ST	DANIEL BURNHAM CT -	Proposed Paving.	PAVING	Au Bui -	Jul 10 2013-Mar 28 2014
	PETER YORKE WAY \ POST ST	Intersection	Proposed Paving.	PAVING	Au Bui -	Jul 10 2013-Mar 28 2014
	PINE ST	CALIFORNIA ST -	Proposed Paving.	PAVING	Au Bui -	Jul 10 2013-Mar 28 2014
	PINE ST	Intersection	Proposed Paving.	PAVING	Au Bui -	Jul 10 2013-Mar 28 2014
	REDWOOD ST	GOLDEN GATE AVE -	Proposed Paving.	PAVING	Au Bui -	Jul 10 2013-Mar 28 2014
	REDWOOD ST	Intersection	Proposed Paving.	PAVING	Au Bui -	Jul 10 2013-Mar 28 2014
	SACRAMENTO ST	CLAY ST -	Proposed Paving.	PAVING	Au Bui -	Jul 10 2013-Mar 28 2014
	SACRAMENTO ST	Intersection	Proposed Paving.	PAVING	Au Bui -	Jul 10 2013-Mar 28 2014
	SUTTER ST	FERN ST -	Proposed Paving.	PAVING	Au Bui -	Jul 10 2013-Mar 28 2014
	SUTTER ST	Intersection	Proposed Paving.	PAVING	Au Bui -	Jul 10 2013-Mar 28 2014
	TURK ST	Intersection	Proposed Paving.	PAVING	Au Bui -	Jul 10 2013-Mar 28 2014
	TURK ST	LARCH ST -	Proposed Paving.	PAVING	Au Bui -	Jul 10 2013-Mar 28 2014
	WILLOW ST	ELLIS ST -	Proposed Paving.	PAVING	Au Bui -	Jul 10 2013-Mar 28 2014
	WILLOW ST	Intersection	Proposed Paving.	PAVING	Au Bui -	Jul 10 2013-Mar 28 2014
	MCALLISTER ST	Intersection	Proposed Paving.	PAVING	Lawrence Henriquez -	Dec 1 2013-Apr 30 2014
	MCALLISTER ST	Intersection	Proposed Paving.	PAVING	Lawrence Henriquez -	Feb 17 2014-Sep 1 2014
	HAYES ST	Intersection	Proposed Paving.	PAVING	Richard Lee -	Sep 1 2014-Jun 23 2015
	ELLIS ST	Intersection	Proposed Excavation.	PG&E	Alex Hom -	Mar 18 2013-Sep 30 2013
	WILLOW ST	ELLIS ST -	Proposed Excavation.	PG&E	Alex Hom -	Mar 18 2013-Sep 30 2013
	WILLOW ST	Intersection	Proposed Excavation.	PG&E	Alex Hom -	Mar 18 2013-Sep 30 2013
	FELL ST	LINDEN ST -	Proposed Excavation.	PG&E	PGE PM -	Jan 1 2020-Dec 31 2020

Street Name	From St	To St	Message	Job	Contact	Dates
	TURK ST	Intersection	Prior to performing any construction, all CCSF survey monuments shall be referenced by a licensed Land Surveyor on a Corner Record or a Record of Survey, if any construction will take place within 10ft of the monument. For any questions, please call Mapping at #554-5827	Railroad Spike		
	TURK ST	LARCH ST -	Prior to performing any construction, all CCSF survey monuments shall be referenced by a licensed Land Surveyor on a Corner Record or a Record of Survey, if any construction will take place within 10ft of the monument. For any questions, please call Mapping at #554-5827	Railroad Spike		
	MCALLISTER ST	Intersection	Proposed Excavation.	SF DPW IDC - Streets & Highways	Olivia Tanquilut -	Apr 30 2014-Apr 30 2014
	OFARRELL ST \ STARR KING WAY	Intersection	Proposed Excavation.	SF DPW IDC - Streets & Highways	Olivia Tanquilut -	Apr 30 2014-Apr 30 2014
	MCALLISTER ST	Intersection	Proposed Excavation.	SF DPW IDC - Streets & Highways	Olivia Tanquilut -	Dec 1 2011-Apr 30 2014
	OFARRELL ST \ STARR KING WAY	Intersection	Proposed Excavation.	SF DPW IDC - Streets & Highways	Olivia Tanquilut -	Dec 1 2011-Apr 30 2014
	CALIFORNIA ST	Intersection	Proposed Excavation.	SF DPW IDC - Streets & Highways	Au Bui -	Aug 12 2013-Mar 28 2014
	DANIEL BURNHAM CT	Intersection	Proposed Excavation.	SF DPW IDC - Streets & Highways	Au Bui -	Aug 12 2013-Mar 28 2014
	EDDY ST	Intersection	Proposed Excavation.	SF DPW IDC - Streets & Highways	Au Bui -	Aug 12 2013-Mar 28 2014
	ELLIS ST	Intersection	Proposed Excavation.	SF DPW IDC - Streets & Highways	Au Bui -	Aug 12 2013-Mar 28 2014
	ELM ST	Intersection	Proposed Excavation.	SF DPW IDC - Streets & Highways	Au Bui -	Aug 12 2013-Mar 28 2014
	FULTON ST	Intersection	Proposed Excavation.	SF DPW IDC - Streets & Highways	Au Bui -	Aug 12 2013-Mar 28 2014
	GEARY BLVD	Intersection	Proposed Excavation.	SF DPW IDC - Streets & Highways	Au Bui -	Aug 12 2013-Mar 28 2014
	HAYES ST	Intersection	Proposed Excavation.	SF DPW IDC - Streets & Highways	Au Bui -	Aug 12 2013-Mar 28 2014
	LARCH ST	Intersection	Proposed Excavation.	SF DPW IDC - Streets & Highways	Au Bui -	Aug 12 2013-Mar 28 2014
	MYRTLE ST	Intersection	Proposed Excavation.	SF DPW IDC - Streets & Highways	Au Bui -	Aug 12 2013-Mar 28 2014

Street Name	From St	To St	Message	Job	Contact	Dates
	PETER YORKE WAY \ POST ST	Intersection	Proposed Excavation.	SF DPW IDC - Streets & Highways	Au Bui -	Aug 12 2013-Mar 28 2014
	PINE ST	Intersection	Proposed Excavation.	SF DPW IDC - Streets & Highways	Au Bui -	Aug 12 2013-Mar 28 2014
	REDWOOD ST	Intersection	Proposed Excavation.	SF DPW IDC - Streets & Highways	Au Bui -	Aug 12 2013-Mar 28 2014
	SACRAMENTO ST	Intersection	Proposed Excavation.	SF DPW IDC - Streets & Highways	Au Bui -	Aug 12 2013-Mar 28 2014
	TURK ST	Intersection	Proposed Excavation.	SF DPW IDC - Streets & Highways	Au Bui -	Aug 12 2013-Mar 28 2014
	CALIFORNIA ST	Intersection	Proposed Excavation.	SF DPW IDC - Streets & Highways	Au Bui -	Jul 10 2013-Mar 28 2014
	DANIEL BURNHAM CT	Intersection	Proposed Excavation.	SF DPW IDC - Streets & Highways	Au Bui -	Jul 10 2013-Mar 28 2014
	EDDY ST	Intersection	Proposed Excavation.	SF DPW IDC - Streets & Highways	Au Bui -	Jul 10 2013-Mar 28 2014
	ELLIS ST	Intersection	Proposed Excavation.	SF DPW IDC - Streets & Highways	Au Bui -	Jul 10 2013-Mar 28 2014
	ELM ST	Intersection	Proposed Excavation.	SF DPW IDC - Streets & Highways	Au Bui -	Jul 10 2013-Mar 28 2014
	FULTON ST	Intersection	Proposed Excavation.	SF DPW IDC - Streets & Highways	Au Bui -	Jul 10 2013-Mar 28 2014
	GEARY BLVD	Intersection	Proposed Excavation.	SF DPW IDC - Streets & Highways	Au Bui -	Jul 10 2013-Mar 28 2014
	HAYES ST	Intersection	Proposed Excavation.	SF DPW IDC - Streets & Highways	Au Bui -	Jul 10 2013-Mar 28 2014
	LARCH ST	Intersection	Proposed Excavation.	SF DPW IDC - Streets & Highways	Au Bui -	Jul 10 2013-Mar 28 2014
	MYRTLE ST	Intersection	Proposed Excavation.	SF DPW IDC - Streets & Highways	Au Bui -	Jul 10 2013-Mar 28 2014
	PETER YORKE WAY \ POST ST	Intersection	Proposed Excavation.	SF DPW IDC - Streets & Highways	Au Bui -	Jul 10 2013-Mar 28 2014
	PINE ST	Intersection	Proposed Excavation.	SF DPW IDC - Streets & Highways	Au Bui -	Jul 10 2013-Mar 28 2014
	REDWOOD ST	Intersection	Proposed Excavation.	SF DPW IDC - Streets & Highways	Au Bui -	Jul 10 2013-Mar 28 2014
	SACRAMENTO ST	Intersection	Proposed Excavation.	SF DPW IDC - Streets & Highways	Au Bui -	Jul 10 2013-Mar 28 2014
	TURK ST	Intersection	Proposed Excavation.	SF DPW IDC - Streets & Highways	Au Bui -	Jul 10 2013-Mar 28 2014

Street Name	From St	To St	Message	Job	Contact	Dates
	EDDY ST	Intersection	Proposed Excavation.	SF DPW IDC - Streets & Highways	Au Bui -	Aug 12 2013-Mar 28 2014
	FELL ST	Intersection	Proposed Excavation.	SF DPW IDC - Streets & Highways	Au Bui -	Aug 12 2013-Mar 28 2014
	FELL ST	LINDEN ST -	Proposed Excavation.	SF DPW IDC - Streets & Highways	Au Bui -	Aug 12 2013-Mar 28 2014
	GROVE ST	Intersection	Proposed Excavation.	SF DPW IDC - Streets & Highways	Au Bui -	Aug 12 2013-Mar 28 2014
	HAYES ST	Intersection	Proposed Excavation.	SF DPW IDC - Streets & Highways	Au Bui -	Aug 12 2013-Mar 28 2014
	HAYES ST	IVY ST -	Proposed Excavation.	SF DPW IDC - Streets & Highways	Au Bui -	Aug 12 2013-Mar 28 2014
	IVY ST	GROVE ST -	Proposed Excavation.	SF DPW IDC - Streets & Highways	Au Bui -	Aug 12 2013-Mar 28 2014
	IVY ST	Intersection	Proposed Excavation.	SF DPW IDC - Streets & Highways	Au Bui -	Aug 12 2013-Mar 28 2014
	LINDEN ST	HAYES ST -	Proposed Excavation.	SF DPW IDC - Streets & Highways	Au Bui -	Aug 12 2013-Mar 28 2014
	LINDEN ST	Intersection	Proposed Excavation.	SF DPW IDC - Streets & Highways	Au Bui -	Aug 12 2013-Mar 28 2014
	SACRAMENTO ST	CLAY ST -	Proposed Excavation.	SF DPW IDC - Streets & Highways	Au Bui -	Aug 12 2013-Mar 28 2014
	SACRAMENTO ST	Intersection	Proposed Excavation.	SF DPW IDC - Streets & Highways	Au Bui -	Aug 12 2013-Mar 28 2014
	EDDY ST	Intersection	Proposed Excavation.	SF DPW IDC - Streets & Highways	Au Bui -	Jul 10 2013-Mar 28 2014
	FELL ST	Intersection	Proposed Excavation.	SF DPW IDC - Streets & Highways	Au Bui -	Jul 10 2013-Mar 28 2014
	FELL ST	LINDEN ST -	Proposed Excavation.	SF DPW IDC - Streets & Highways	Au Bui -	Jul 10 2013-Mar 28 2014
	GROVE ST	Intersection	Proposed Excavation.	SF DPW IDC - Streets & Highways	Au Bui -	Jul 10 2013-Mar 28 2014
	HAYES ST	Intersection	Proposed Excavation.	SF DPW IDC - Streets & Highways	Au Bui -	Jul 10 2013-Mar 28 2014
	HAYES ST	IVY ST -	Proposed Excavation.	SF DPW IDC - Streets & Highways	Au Bui -	Jul 10 2013-Mar 28 2014
	IVY ST	GROVE ST -	Proposed Excavation.	SF DPW IDC - Streets & Highways	Au Bui -	Jul 10 2013-Mar 28 2014
	IVY ST	Intersection	Proposed Excavation.	SF DPW IDC - Streets & Highways	Au Bui -	Jul 10 2013-Mar 28 2014

Street Name	From St	To St	Message	Job	Contact	Dates
	LINDEN ST	HAYES ST -	Proposed Excavation.	SF DPW IDC - Streets & Highways	Au Bui -	Jul 10 2013-Mar 28 2014
	LINDEN ST	Intersection	Proposed Excavation.	SF DPW IDC - Streets & Highways	Au Bui -	Jul 10 2013-Mar 28 2014
	SACRAMENTO ST	CLAY ST -	Proposed Excavation.	SF DPW IDC - Streets & Highways	Au Bui -	Jul 10 2013-Mar 28 2014
	SACRAMENTO ST	Intersection	Proposed Excavation.	SF DPW IDC - Streets & Highways	Au Bui -	Jul 10 2013-Mar 28 2014
	MCALLISTER ST	Intersection	Proposed Excavation.	SF MTA Capital Programs and Costruction	Darton Ito -	Jan 1 2020-Dec 31 2020
	GEARY BLVD	Intersection	Proposed Excavation.	SF MTA Capital Programs and Costruction	Darton Ito -	Jan 1 2020-Dec 31 2020
	OFARRELL ST \ STARR KING WAY	Intersection	Proposed Excavation.	SF MTA Capital Programs and Costruction	Darton Ito -	Jan 1 2020-Dec 31 2020
	MCALLISTER ST	Intersection	Proposed Excavation.	SF MTA Capital Programs and Costruction	Darton Ito -	Jan 1 2020-Dec 31 2020
	GOLDEN GATE AVE	Intersection	Proposed Excavation.	SF MTA Capital Programs and Costruction	Darton Ito -	Jan 1 2020-Dec 31 2020
	GEARY BLVD	Intersection	Proposed Excavation.	SF MTA Capital Programs and Costruction	Darton Ito -	Jan 1 2020-Dec 31 2020
	OFARRELL ST \ STARR KING WAY	Intersection	Proposed Excavation.	SF MTA Capital Programs and Costruction	Darton Ito -	Jan 1 2020-Dec 31 2020
	MCALLISTER ST	Intersection	Proposed Excavation.	SF MTA Capital Programs and Costruction	Darton Ito -	Jan 1 2020-Dec 31 2020
	CLAY ST	Intersection	Proposed Excavation.	SF MTA Capital Programs and Costruction	Darton Ito -	Jan 1 2020-Dec 31 2020
	SACRAMENTO ST	Intersection	Proposed Excavation.	SF MTA Capital Programs and Costruction	Darton Ito -	Jan 1 2020-Dec 31 2020
	MCALLISTER ST	Intersection	Proposed Excavation.	SF MTA SS - Livable Streets	Damon R Curtis -	Jun 8 2012-Jun 30 2016
	AUSTIN ST	Intersection	Proposed Excavation.	SF MTA SS - Transportation Engineering (Capital)	Cathal Hennessy -	Feb 1 2013-Dec 1 2013
	AUSTIN ST	PINE ST -	Proposed Excavation.	SF MTA SS - Transportation Engineering (Capital)	Cathal Hennessy -	Feb 1 2013-Dec 1 2013

Street Name	From St	To St	Message	Job	Contact	Dates
	BUSH ST	AUSTIN ST -	Proposed Excavation.	SF MTA SS - Transportation Engineering (Capital)	Cathal Hennessy	Feb 1 2013-Dec 1 2013
	BUSH ST	Intersection	Proposed Excavation.	SF MTA SS - Transportation Engineering (Capital)	Cathal Hennessy	Feb 1 2013-Dec 1 2013
	CALIFORNIA ST	Intersection	Proposed Excavation.	SF MTA SS - Transportation Engineering (Capital)	Cathal Hennessy	Feb 1 2013-Dec 1 2013
	CALIFORNIA ST	SACRAMENTO ST -	Proposed Excavation.	SF MTA SS - Transportation Engineering (Capital)	Cathal Hennessy	Feb 1 2013-Dec 1 2013
	CLAY ST	Intersection	Proposed Excavation.	SF MTA SS - Transportation Engineering (Capital)	Cathal Hennessy	Feb 1 2013-Dec 1 2013
	DANIEL BURNHAM CT	Intersection	Proposed Excavation.	SF MTA SS - Transportation Engineering (Capital)	Cathal Hennessy	Feb 1 2013-Dec 1 2013
	DANIEL BURNHAM CT	SUTTER ST -	Proposed Excavation.	SF MTA SS - Transportation Engineering (Capital)	Cathal Hennessy	Feb 1 2013-Dec 1 2013
	EDDY ST	Intersection	Proposed Excavation.	SF MTA SS - Transportation Engineering (Capital)	Cathal Hennessy	Feb 1 2013-Dec 1 2013
	EDDY ST	WILLOW ST -	Proposed Excavation.	SF MTA SS - Transportation Engineering (Capital)	Cathal Hennessy	Feb 1 2013-Dec 1 2013
	ELLIS ST	Intersection	Proposed Excavation.	SF MTA SS - Transportation Engineering (Capital)	Cathal Hennessy	Feb 1 2013-Dec 1 2013
	ELLIS ST	OLIVE ST -	Proposed Excavation.	SF MTA SS - Transportation Engineering (Capital)	Cathal Hennessy	Feb 1 2013-Dec 1 2013
	ELM ST	Intersection	Proposed Excavation.	SF MTA SS - Transportation Engineering (Capital)	Cathal Hennessy	Feb 1 2013-Dec 1 2013
	ELM ST	TURK ST -	Proposed Excavation.	SF MTA SS - Transportation Engineering (Capital)	Cathal Hennessy	Feb 1 2013-Dec 1 2013
	FELL ST	Intersection	Proposed Excavation.	SF MTA SS - Transportation Engineering (Capital)	Cathal Hennessy	Feb 1 2013-Dec 1 2013
	FELL ST	LINDEN ST -	Proposed Excavation.	SF MTA SS - Transportation Engineering (Capital)	Cathal Hennessy	Feb 1 2013-Dec 1 2013
	FERN ST	BUSH ST -	Proposed Excavation.	SF MTA SS - Transportation Engineering (Capital)	Cathal Hennessy	Feb 1 2013-Dec 1 2013

Street Name	From St	To St	Message	Job	Contact	Dates
	FERN ST	Intersection	Proposed Excavation.	SF MTA SS - Transportation Engineering (Capital)	Cathal Hennessy	Feb 1 2013-Dec 1 2013
	FULTON ST	Intersection	Proposed Excavation.	SF MTA SS - Transportation Engineering (Capital)	Cathal Hennessy	Feb 1 2013-Dec 1 2013
	FULTON ST	MCALLISTER ST -	Proposed Excavation.	SF MTA SS - Transportation Engineering (Capital)	Cathal Hennessy	Feb 1 2013-Dec 1 2013
	GEARY BLVD	Intersection	Proposed Excavation.	SF MTA SS - Transportation Engineering (Capital)	Cathal Hennessy	Feb 1 2013-Dec 1 2013
	GEARY BLVD	PETER YORKE WAY \ POST ST -	Proposed Excavation.	SF MTA SS - Transportation Engineering (Capital)	Cathal Hennessy	Feb 1 2013-Dec 1 2013
	GOLDEN GATE AVE	ELM ST -	Proposed Excavation.	SF MTA SS - Transportation Engineering (Capital)	Cathal Hennessy	Feb 1 2013-Dec 1 2013
	GOLDEN GATE AVE	Intersection	Proposed Excavation.	SF MTA SS - Transportation Engineering (Capital)	Cathal Hennessy	Feb 1 2013-Dec 1 2013
	GROVE ST	FULTON ST -	Proposed Excavation.	SF MTA SS - Transportation Engineering (Capital)	Cathal Hennessy	Feb 1 2013-Dec 1 2013
	GROVE ST	Intersection	Proposed Excavation.	SF MTA SS - Transportation Engineering (Capital)	Cathal Hennessy	Feb 1 2013-Dec 1 2013
	HAYES ST	Intersection	Proposed Excavation.	SF MTA SS - Transportation Engineering (Capital)	Cathal Hennessy	Feb 1 2013-Dec 1 2013
	HAYES ST	IVY ST -	Proposed Excavation.	SF MTA SS - Transportation Engineering (Capital)	Cathal Hennessy	Feb 1 2013-Dec 1 2013
	IVY ST	GROVE ST -	Proposed Excavation.	SF MTA SS - Transportation Engineering (Capital)	Cathal Hennessy	Feb 1 2013-Dec 1 2013
	IVY ST	Intersection	Proposed Excavation.	SF MTA SS - Transportation Engineering (Capital)	Cathal Hennessy	Feb 1 2013-Dec 1 2013
	LARCH ST	EDDY ST -	Proposed Excavation.	SF MTA SS - Transportation Engineering (Capital)	Cathal Hennessy	Feb 1 2013-Dec 1 2013
	LARCH ST	Intersection	Proposed Excavation.	SF MTA SS - Transportation Engineering (Capital)	Cathal Hennessy	Feb 1 2013-Dec 1 2013
	LINDEN ST	HAYES ST -	Proposed Excavation.	SF MTA SS - Transportation Engineering (Capital)	Cathal Hennessy	Feb 1 2013-Dec 1 2013

Street Name	From St	To St	Message	Job	Contact	Dates
	LINDEN ST	Intersection	Proposed Excavation.	SF MTA SS - Transportation Engineering (Capital)	Cathal Hennessy	Feb 1 2013-Dec 1 2013
	MCALLISTER ST	Intersection	Proposed Excavation.	SF MTA SS - Transportation Engineering (Capital)	Cathal Hennessy	Feb 1 2013-Dec 1 2013
	MCALLISTER ST	REDWOOD ST -	Proposed Excavation.	SF MTA SS - Transportation Engineering (Capital)	Cathal Hennessy	Feb 1 2013-Dec 1 2013
	MYRTLE ST	GEARY BLVD -	Proposed Excavation.	SF MTA SS - Transportation Engineering (Capital)	Cathal Hennessy	Feb 1 2013-Dec 1 2013
	MYRTLE ST	Intersection	Proposed Excavation.	SF MTA SS - Transportation Engineering (Capital)	Cathal Hennessy	Feb 1 2013-Dec 1 2013
	OFARRELL ST \ STARR KING WAY	Intersection	Proposed Excavation.	SF MTA SS - Transportation Engineering (Capital)	Cathal Hennessy	Feb 1 2013-Dec 1 2013
	OFARRELL ST \ STARR KING WAY	MYRTLE ST -	Proposed Excavation.	SF MTA SS - Transportation Engineering (Capital)	Cathal Hennessy	Feb 1 2013-Dec 1 2013
	OLIVE ST	Intersection	Proposed Excavation.	SF MTA SS - Transportation Engineering (Capital)	Cathal Hennessy	Feb 1 2013-Dec 1 2013
	OLIVE ST	OFARRELL ST \ STARR KING WAY -	Proposed Excavation.	SF MTA SS - Transportation Engineering (Capital)	Cathal Hennessy	Feb 1 2013-Dec 1 2013
	PETER YORKE WAY \ POST ST	DANIEL BURNHAM CT -	Proposed Excavation.	SF MTA SS - Transportation Engineering (Capital)	Cathal Hennessy	Feb 1 2013-Dec 1 2013
	PETER YORKE WAY \ POST ST	Intersection	Proposed Excavation.	SF MTA SS - Transportation Engineering (Capital)	Cathal Hennessy	Feb 1 2013-Dec 1 2013
	PINE ST	CALIFORNIA ST -	Proposed Excavation.	SF MTA SS - Transportation Engineering (Capital)	Cathal Hennessy	Feb 1 2013-Dec 1 2013
	PINE ST	Intersection	Proposed Excavation.	SF MTA SS - Transportation Engineering (Capital)	Cathal Hennessy	Feb 1 2013-Dec 1 2013
	REDWOOD ST	GOLDEN GATE AVE -	Proposed Excavation.	SF MTA SS - Transportation Engineering (Capital)	Cathal Hennessy	Feb 1 2013-Dec 1 2013
	REDWOOD ST	Intersection	Proposed Excavation.	SF MTA SS - Transportation Engineering (Capital)	Cathal Hennessy	Feb 1 2013-Dec 1 2013
	SACRAMENTO ST	CLAY ST -	Proposed Excavation.	SF MTA SS - Transportation Engineering (Capital)	Cathal Hennessy	Feb 1 2013-Dec 1 2013

Street Name	From St	To St	Message	Job	Contact	Dates
	SACRAMENTO ST	Intersection	Proposed Excavation.	SF MTA SS - Transportation Engineering (Capital)	Cathal Hennessy -	Feb 1 2013-Dec 1 2013
	SUTTER ST	FERN ST -	Proposed Excavation.	SF MTA SS - Transportation Engineering (Capital)	Cathal Hennessy -	Feb 1 2013-Dec 1 2013
	SUTTER ST	Intersection	Proposed Excavation.	SF MTA SS - Transportation Engineering (Capital)	Cathal Hennessy -	Feb 1 2013-Dec 1 2013
	TURK ST	Intersection	Proposed Excavation.	SF MTA SS - Transportation Engineering (Capital)	Cathal Hennessy -	Feb 1 2013-Dec 1 2013
	TURK ST	LARCH ST -	Proposed Excavation.	SF MTA SS - Transportation Engineering (Capital)	Cathal Hennessy -	Feb 1 2013-Dec 1 2013
	WILLOW ST	ELLIS ST -	Proposed Excavation.	SF MTA SS - Transportation Engineering (Capital)	Cathal Hennessy -	Feb 1 2013-Dec 1 2013
	WILLOW ST	Intersection	Proposed Excavation.	SF MTA SS - Transportation Engineering (Capital)	Cathal Hennessy -	Feb 1 2013-Dec 1 2013
	ELM ST	Intersection	Proposed Excavation.	SF Planning	Adam Varat -	Jan 1 2020-Dec 31 2020
	ELM ST	TURK ST -	Proposed Excavation.	SF Planning	Adam Varat -	Jan 1 2020-Dec 31 2020
	FELL ST	Intersection	Proposed Excavation.	SF Planning	Adam Varat -	Jan 1 2020-Dec 31 2020
	FELL ST	LINDEN ST -	Proposed Excavation.	SF Planning	Adam Varat -	Jan 1 2020-Dec 31 2020
	FULTON ST	Intersection	Proposed Excavation.	SF Planning	Adam Varat -	Jan 1 2020-Dec 31 2020
	FULTON ST	MCALLISTER ST -	Proposed Excavation.	SF Planning	Adam Varat -	Jan 1 2020-Dec 31 2020
	GOLDEN GATE AVE	ELM ST -	Proposed Excavation.	SF Planning	Adam Varat -	Jan 1 2020-Dec 31 2020
	GOLDEN GATE AVE	Intersection	Proposed Excavation.	SF Planning	Adam Varat -	Jan 1 2020-Dec 31 2020
	GROVE ST	FULTON ST -	Proposed Excavation.	SF Planning	Adam Varat -	Jan 1 2020-Dec 31 2020
	GROVE ST	Intersection	Proposed Excavation.	SF Planning	Adam Varat -	Jan 1 2020-Dec 31 2020
	HAYES ST	Intersection	Proposed Excavation.	SF Planning	Adam Varat -	Jan 1 2020-Dec 31 2020
	HAYES ST	IVY ST -	Proposed Excavation.	SF Planning	Adam Varat -	Jan 1 2020-Dec 31 2020
	IVY ST	GROVE ST -	Proposed Excavation.	SF Planning	Adam Varat -	Jan 1 2020-Dec 31 2020
	IVY ST	Intersection	Proposed Excavation.	SF Planning	Adam Varat -	Jan 1 2020-Dec 31 2020
	LINDEN ST	HAYES ST -	Proposed Excavation.	SF Planning	Adam Varat -	Jan 1 2020-Dec 31 2020
	LINDEN ST	Intersection	Proposed Excavation.	SF Planning	Adam Varat -	Jan 1 2020-Dec 31 2020
	MCALLISTER ST	Intersection	Proposed Excavation.	SF Planning	Adam Varat -	Jan 1 2020-Dec 31 2020
	MCALLISTER ST	REDWOOD ST -	Proposed Excavation.	SF Planning	Adam Varat -	Jan 1 2020-Dec 31 2020
	REDWOOD ST	GOLDEN GATE AVE -	Proposed Excavation.	SF Planning	Adam Varat -	Jan 1 2020-Dec 31 2020
	REDWOOD ST	Intersection	Proposed Excavation.	SF Planning	Adam Varat -	Jan 1 2020-Dec 31 2020
	TURK ST	Intersection	Proposed Excavation.	SF Planning	Adam Varat -	Jan 1 2020-Dec 31 2020
	GROVE ST	Intersection	Proposed Excavation.	SF Planning	Adam Varat -	Jan 1 2020-Dec 31 2020
	HAYES ST	Intersection	Proposed Excavation.	SF Planning	Adam Varat -	Jan 1 2020-Dec 31 2020
	HAYES ST	Intersection	Proposed Excavation.	SF Planning	Adam Varat -	Jan 1 2020-Dec 31 2020
	IVY ST	Intersection	Proposed Excavation.	SF Planning	Adam Varat -	Jan 1 2020-Dec 31 2020

Street Name	From St	To St	Message	Job	Contact	Dates
	LINDEN ST	Intersection	Proposed Excavation.	SF Planning	Adam Varat -	Jan 1 2020-Dec 31 2020
	ELLIS ST	Intersection	Prior to performing any construction, all CCSF survey monuments shall be referenced by a licensed Land Surveyor on a Corner Record or a Record of Survey, if any construction will take place within 10ft of the monument. For any questions, please call Mapping at #554-5827	Stone or Concrete Monument		
	GEARY BLVD	PETER YORKE WAY \ POST ST -	Prior to performing any construction, all CCSF survey monuments shall be referenced by a licensed Land Surveyor on a Corner Record or a Record of Survey, if any construction will take place within 10ft of the monument. For any questions, please call Mapping at #554-5827	Stone or Concrete Monument		
	OFARRELL ST \ STARR KING WAY	Intersection	Prior to performing any construction, all CCSF survey monuments shall be referenced by a licensed Land Surveyor on a Corner Record or a Record of Survey, if any construction will take place within 10ft of the monument. For any questions, please call Mapping at #554-5827	Stone or Concrete Monument		
	OLIVE ST	OFARRELL ST \ STARR KING WAY -	Prior to performing any construction, all CCSF survey monuments shall be referenced by a licensed Land Surveyor on a Corner Record or a Record of Survey, if any construction will take place within 10ft of the monument. For any questions, please call Mapping at #554-5827	Stone or Concrete Monument		
	PETER YORKE WAY \ POST ST	Intersection	Prior to performing any construction, all CCSF survey monuments shall be referenced by a licensed Land Surveyor on a Corner Record or a Record of Survey, if any construction will take place within 10ft of the monument. For any questions, please call Mapping at #554-5827	Stone or Concrete Monument		
FULTON ST						
	FRANKLIN ST	Intersection	Conflict with existing Street Use Permit.	12B-0106	Refer to Agent - Refer to Agent	
	FRANKLIN ST	Intersection	Conflict with existing Street Use Permit.	12B-0107	Refer to Agent - Refer to Agent	
	FRANKLIN ST	Intersection	Conflict with existing Street Use Permit.	12B-0111	Refer to Agent - Refer to Agent	
	FRANKLIN ST	Intersection	Conflict with existing Street Use Permit.	12B-0119	Refer to Agent - Refer to Agent	
	FRANKLIN ST	Intersection	Conflict with existing Street Use Permit.	12B-0122	Refer to Agent - Refer to Agent	
	FRANKLIN ST	Intersection	Conflict with existing Street Use Permit.	12B-0124	Refer to Agent - Refer to Agent	

Street Name	From St	To St	Message	Job	Contact	Dates
	FRANKLIN ST	Intersection	Conflict with existing Street Use Permit.	12B-0131	Refer to Agent - Refer to Agent	
	FRANKLIN ST	Intersection	Conflict with existing Street Use Permit.	13B-0009	Refer to Agent - Refer to Agent	
	FRANKLIN ST	Intersection	Conflict with existing Street Use Permit.	13B-0017	Refer to Agent - Refer to Agent	
	FRANKLIN ST	Intersection	Conflict with existing Street Use Permit.	13B-0037	Refer to Agent - Refer to Agent	
	FRANKLIN ST	Intersection	Conflict with existing Street Use Permit.	13B-0040	Refer to Agent - Refer to Agent	
	FRANKLIN ST	Intersection	Conflict with existing Street Use Permit.	13B-0041	Refer to Agent - Refer to Agent	
	FRANKLIN ST	GOUGH ST -	Banners are allowed on this street	N/A		
	FRANKLIN ST	GOUGH ST -	Caltrans Jurisdiction call (510) 286-4424.	N/A		
	FRANKLIN ST	GOUGH ST -	DPT Blue Book Traffic Restriction. Time of day during which lanes must be kept clear: NORTH 7AM - 9AM 3PM - 7PM MONDAY THROUGH FRIDAY // SOUTH 7AM - 9AM 3PM - 7PM MONDAY THROUGH FRIDAY	N/A		
	FRANKLIN ST	Intersection	Please refer to Figure 12 of Section 9.4(A) of the DPW Order No. 171,442 for special conditions for excavation in the vicinity of AWSS.	N/A		
	FRANKLIN ST	Intersection	Under G095 requirement, Contractor shall contact Muni Overhead Line Division of any work 10 feet in horizontal or vertical direction of overhead lines. Contact: Tim Lipps @ (415) 554-9227	N/A		
	FRANKLIN ST	Intersection	Proposed Paving.	PAVING	Au Bui -	Aug 12 2013-Mar 28 2014
	FRANKLIN ST	Intersection	Proposed Paving.	PAVING	Au Bui -	Jul 10 2013-Mar 28 2014
	FRANKLIN ST	Intersection	Proposed Excavation.	SF DPW IDC - Streets & Highways	Au Bui -	Aug 12 2013-Mar 28 2014
	FRANKLIN ST	Intersection	Proposed Excavation.	SF DPW IDC - Streets & Highways	Au Bui -	Jul 10 2013-Mar 28 2014
	FRANKLIN ST	Intersection	Proposed Excavation.	SF MTA SS - Transportation Engineering (Capital)	Cathal Hennessy -	Feb 1 2013-Dec 1 2013
	FRANKLIN ST	Intersection	Proposed Excavation.	SF Planning	Adam Varat -	Jan 1 2020-Dec 31 2020
GEARY BLVD						
	GEARY ST \ VAN NESS AVE	FRANKLIN ST -	Conflict with existing Street Use Permit.	11B-0098	Refer to Agent - Refer to Agent	
	GEARY ST \ VAN NESS AVE	FRANKLIN ST -	Conflict with existing Street Use Permit.	12B-0023	Refer to Agent - Refer to Agent	
	GEARY ST \ VAN NESS AVE	FRANKLIN ST -	Conflict with existing Street Use Permit.	12B-0025	Refer to Agent - Refer to Agent	
	FRANKLIN ST	Intersection	Conflict with existing Street Use Permit.	12B-0033	Refer to Agent - Refer to Agent	
	FRANKLIN ST	Intersection	Conflict with existing Street Use Permit.	12B-0043	Refer to Agent - Refer to Agent	

Street Name	From St	To St	Message	Job	Contact	Dates
	FRANKLIN ST	Intersection	Conflict with existing Street Use Permit.	12B-0080	Refer to Agent - Refer to Agent	
	FRANKLIN ST	Intersection	Conflict with existing Street Use Permit.	12B-0090	Refer to Agent - Refer to Agent	
	FRANKLIN ST	Intersection	Conflict with existing Street Use Permit.	12B-0104	Refer to Agent - Refer to Agent	
	GEARY ST \ VAN NESS AVE	FRANKLIN ST -	Conflict with existing Street Use Permit.	12B-0104	Refer to Agent - Refer to Agent	
	FRANKLIN ST	Intersection	Conflict with existing Street Use Permit.	12B-0107	Refer to Agent - Refer to Agent	
	FRANKLIN ST	Intersection	Conflict with existing Street Use Permit.	12B-0111	Refer to Agent - Refer to Agent	
	FRANKLIN ST	Intersection	Conflict with existing Street Use Permit.	12B-0119	Refer to Agent - Refer to Agent	
	FRANKLIN ST	Intersection	Conflict with existing Street Use Permit.	12B-0122	Refer to Agent - Refer to Agent	
	FRANKLIN ST	Intersection	Conflict with existing Street Use Permit.	12B-0124	Refer to Agent - Refer to Agent	
	FRANKLIN ST	Intersection	Conflict with existing Street Use Permit.	12B-0127	Refer to Agent - Refer to Agent	
	FRANKLIN ST	Intersection	Conflict with existing Street Use Permit.	12B-0131	Refer to Agent - Refer to Agent	
	FRANKLIN ST	Intersection	Conflict with existing Street Use Permit.	13B-0009	Refer to Agent - Refer to Agent	
	FRANKLIN ST	Intersection	Conflict with existing Street Use Permit.	13B-0012	Refer to Agent - Refer to Agent	
	FRANKLIN ST	Intersection	Conflict with existing Street Use Permit.	13B-0017	Refer to Agent - Refer to Agent	
	GEARY ST \ VAN NESS AVE	FRANKLIN ST -	Conflict with existing Street Use Permit.	13B-0034	Refer to Agent - Refer to Agent	
	GEARY ST \ VAN NESS AVE	FRANKLIN ST -	Conflict with existing Street Use Permit.	13B-0035	Refer to Agent - Refer to Agent	
	FRANKLIN ST	Intersection	Conflict with existing Street Use Permit.	13B-0040	Refer to Agent - Refer to Agent	
	FRANKLIN ST	Intersection	Conflict with existing Street Use Permit.	13B-0045	Refer to Agent - Refer to Agent	
	FRANKLIN ST	Intersection	Please refer to Figure 12 of Section 9.4(A) of the DPW Order No. 171,442 for special conditions for excavation in the vicinity of AWSS.	N/A		
	FRANKLIN ST	Intersection	Red light photo enforcement equipment located near intersection. Excavating parties are responsible for any damage to these facilities incurred by their excavation activity. For more information, contact David Valle-Schwenk of DPT at 415-554-2366.	N/A		
	GEARY ST \ VAN NESS AVE	FRANKLIN ST -	DPT Blue Book Traffic Restriction. Time of day during which lanes must be kept clear: NORTH 7AM - 9AM 3PM - 7PM MONDAY THROUGH FRIDAY // SOUTH 7AM - 9AM 3PM - 7PM MONDAY THROUGH FRIDAY	N/A		
	GEARY ST \ VAN NESS AVE	FRANKLIN ST -	Please refer to Figure 12 of Section 9.4(A) of the DPW Order No. 171,442 for special conditions for excavation in the vicinity of AWSS.	N/A		

Street Name	From St	To St	Message	Job	Contact	Dates
	GEARY ST \ VAN NESS AVE	FRANKLIN ST -	Red light photo enforcement equipment located near intersection. Excavating parties are responsible for any damage to these facilities incurred by their excavation activity. For more information, contact David Valle-Schwenk of DPT at 415-554-2366.	N/A		
	FRANKLIN ST	Intersection	Proposed Paving.	PAVING	Au Bui -	Aug 12 2013-Mar 28 2014
	FRANKLIN ST	Intersection	Proposed Paving.	PAVING	Au Bui -	Jul 10 2013-Mar 28 2014
	GEARY ST \ VAN NESS AVE	FRANKLIN ST -	Proposed Excavation.	PG&E	Mark Jackanich -	Mar 11 2013-Aug 3 2015
	FRANKLIN ST	Intersection	Proposed Excavation.	SF DPW IDC - Streets & Highways	Au Bui -	Aug 12 2013-Mar 28 2014
	FRANKLIN ST	Intersection	Proposed Excavation.	SF DPW IDC - Streets & Highways	Au Bui -	Jul 10 2013-Mar 28 2014
	FRANKLIN ST	Intersection	Proposed Excavation.	SF MTA Capital Programs and Costruction	Darton Ito -	Jan 1 2020-Dec 31 2020
	GEARY ST \ VAN NESS AVE	FRANKLIN ST -	Proposed Excavation.	SF MTA Capital Programs and Costruction	Darton Ito -	Jan 1 2020-Dec 31 2020
	FRANKLIN ST	Intersection	Proposed Excavation.	SF MTA Capital Programs and Costruction	Darton Ito -	Jan 1 2020-Dec 31 2020
	GEARY ST \ VAN NESS AVE	FRANKLIN ST -	Proposed Excavation.	SF MTA Capital Programs and Costruction	Darton Ito -	Jan 1 2020-Dec 31 2020
	FRANKLIN ST	Intersection	Proposed Excavation.	SF MTA SS - Transportation Engineering (Capital)	Cathal Hennessy -	Feb 1 2013-Dec 1 2013
GOLDEN GATE AVE						
	FRANKLIN ST	Intersection	Conflict with existing Street Use Permit.	12B-0033	Refer to Agent - Refer to Agent	
	FRANKLIN ST	Intersection	Conflict with existing Street Use Permit.	12B-0049	Refer to Agent - Refer to Agent	
	FRANKLIN ST	Intersection	Conflict with existing Street Use Permit.	12B-0065	Refer to Agent - Refer to Agent	
	FRANKLIN ST	Intersection	Conflict with existing Street Use Permit.	12B-0090	Refer to Agent - Refer to Agent	
	FRANKLIN ST	Intersection	Conflict with existing Street Use Permit.	12B-0106	Refer to Agent - Refer to Agent	
	FRANKLIN ST	Intersection	Conflict with existing Street Use Permit.	12B-0107	Refer to Agent - Refer to Agent	
	FRANKLIN ST	Intersection	Conflict with existing Street Use Permit.	12B-0111	Refer to Agent - Refer to Agent	
	FRANKLIN ST	Intersection	Conflict with existing Street Use Permit.	12B-0119	Refer to Agent - Refer to Agent	
	FRANKLIN ST	Intersection	Conflict with existing Street Use Permit.	12B-0122	Refer to Agent - Refer to Agent	
	FRANKLIN ST	Intersection	Conflict with existing Street Use Permit.	12B-0124	Refer to Agent - Refer to Agent	

Street Name	From St	To St	Message	Job	Contact	Dates
	FRANKLIN ST	Intersection	Conflict with existing Street Use Permit.	12B-0131	Refer to Agent - Refer to Agent	
	FRANKLIN ST	Intersection	Conflict with existing Street Use Permit.	13B-0009	Refer to Agent - Refer to Agent	
	FRANKLIN ST	Intersection	Conflict with existing Street Use Permit.	13B-0017	Refer to Agent - Refer to Agent	
	FRANKLIN ST	Intersection	Conflict with existing Street Use Permit.	13B-0037	Refer to Agent - Refer to Agent	
	FRANKLIN ST	Intersection	Conflict with existing Street Use Permit.	13B-0040	Refer to Agent - Refer to Agent	
	FRANKLIN ST	Intersection	Conflict with existing Street Use Permit.	13B-0041	Refer to Agent - Refer to Agent	
	FRANKLIN ST	Intersection	Please refer to Figure 12 of Section 9.4(A) of the DPW Order No. 171,442 for special conditions for excavation in the vicinity of AWSS.	N/A		
	FRANKLIN ST	Intersection	Proposed Paving.	PAVING	Au Bui -	Aug 12 2013-Mar 28 2014
	FRANKLIN ST	Intersection	Proposed Paving.	PAVING	Au Bui -	Jul 10 2013-Mar 28 2014
	FRANKLIN ST	Intersection	Proposed Excavation.	SF MTA Capital Programs and Costruction	Darton Ito -	Jan 1 2020-Dec 31 2020
	FRANKLIN ST	Intersection	Proposed Excavation.	SF MTA SS - Transportatio n Engineering (Capital)	Cathal Hennessy -	Feb 1 2013-Dec 1 2013
	FRANKLIN ST	Intersection	Proposed Excavation.	SF Planning	Adam Varat -	Jan 1 2020-Dec 31 2020
GOUGH ST						
	ELM ST	TURK ST -	Conflict with existing Street Use Permit.	12B-0020	Refer to Agent - Refer to Agent	
	GROVE ST	FULTON ST -	Conflict with existing Street Use Permit.	12B-0020	Refer to Agent - Refer to Agent	
	GROVE ST	FULTON ST -	Conflict with existing Street Use Permit.	12B-0026	Refer to Agent - Refer to Agent	
	ELM ST	TURK ST -	Conflict with existing Street Use Permit.	12B-0033	Refer to Agent - Refer to Agent	
	GROVE ST	FULTON ST -	Conflict with existing Street Use Permit.	12B-0033	Refer to Agent - Refer to Agent	
	ELM ST	TURK ST -	Conflict with existing Street Use Permit.	12B-0040	Refer to Agent - Refer to Agent	
	GROVE ST	FULTON ST -	Conflict with existing Street Use Permit.	12B-0040	Refer to Agent - Refer to Agent	
	ELM ST	TURK ST -	Conflict with existing Street Use Permit.	12B-0049	Refer to Agent - Refer to Agent	
	GROVE ST	FULTON ST -	Conflict with existing Street Use Permit.	12B-0049	Refer to Agent - Refer to Agent	
	ELM ST	TURK ST -	Conflict with existing Street Use Permit.	12B-0056	Refer to Agent - Refer to Agent	
	GROVE ST	FULTON ST -	Conflict with existing Street Use Permit.	12B-0056	Refer to Agent - Refer to Agent	
	ELM ST	TURK ST -	Conflict with existing Street Use Permit.	12B-0059	Refer to Agent - Refer to Agent	
	GROVE ST	FULTON ST -	Conflict with existing Street Use Permit.	12B-0059	Refer to Agent - Refer to Agent	
	ELM ST	TURK ST -	Conflict with existing Street Use Permit.	12B-0065	Refer to Agent - Refer to Agent	
	GROVE ST	FULTON ST -	Conflict with existing Street Use Permit.	12B-0065	Refer to Agent - Refer to Agent	

"IMPROVING THE QUALITY OF LIFE IN SAN FRANCISCO" We are dedicated individuals committed to teamwork, customer service and continuous improvement in partnership with the community.

Customer Service

Teamwork

Continuous Improvement

Street Name	From St	To St	Message	Job	Contact	Dates
	TURK ST	Intersection	Conflict with existing Street Use Permit.	12B-0065	Refer to Agent - Refer to Agent	
	GROVE ST	FULTON ST -	Conflict with existing Street Use Permit.	12B-0069	Refer to Agent - Refer to Agent	
	ELM ST	TURK ST -	Conflict with existing Street Use Permit.	12B-0097	Refer to Agent - Refer to Agent	
	GROVE ST	FULTON ST -	Conflict with existing Street Use Permit.	12B-0097	Refer to Agent - Refer to Agent	
	ELM ST	TURK ST -	Conflict with existing Street Use Permit.	12B-0106	Refer to Agent - Refer to Agent	
	GROVE ST	FULTON ST -	Conflict with existing Street Use Permit.	12B-0106	Refer to Agent - Refer to Agent	
	TURK ST	Intersection	Conflict with existing Street Use Permit.	12B-0106	Refer to Agent - Refer to Agent	
	ELM ST	TURK ST -	Conflict with existing Street Use Permit.	12B-0107	Refer to Agent - Refer to Agent	
	GROVE ST	FULTON ST -	Conflict with existing Street Use Permit.	12B-0107	Refer to Agent - Refer to Agent	
	TURK ST	Intersection	Conflict with existing Street Use Permit.	12B-0107	Refer to Agent - Refer to Agent	
	ELM ST	TURK ST -	Conflict with existing Street Use Permit.	12B-0111	Refer to Agent - Refer to Agent	
	GROVE ST	FULTON ST -	Conflict with existing Street Use Permit.	12B-0111	Refer to Agent - Refer to Agent	
	TURK ST	Intersection	Conflict with existing Street Use Permit.	12B-0111	Refer to Agent - Refer to Agent	
	ELM ST	TURK ST -	Conflict with existing Street Use Permit.	12B-0116	Refer to Agent - Refer to Agent	
	GROVE ST	FULTON ST -	Conflict with existing Street Use Permit.	12B-0116	Refer to Agent - Refer to Agent	
	ELM ST	TURK ST -	Conflict with existing Street Use Permit.	12B-0117	Refer to Agent - Refer to Agent	
	GROVE ST	FULTON ST -	Conflict with existing Street Use Permit.	12B-0117	Refer to Agent - Refer to Agent	
	ELM ST	TURK ST -	Conflict with existing Street Use Permit.	12B-0118	Refer to Agent - Refer to Agent	
	GROVE ST	FULTON ST -	Conflict with existing Street Use Permit.	12B-0118	Refer to Agent - Refer to Agent	
	ELM ST	TURK ST -	Conflict with existing Street Use Permit.	12B-0119	Refer to Agent - Refer to Agent	
	GROVE ST	FULTON ST -	Conflict with existing Street Use Permit.	12B-0119	Refer to Agent - Refer to Agent	
	TURK ST	Intersection	Conflict with existing Street Use Permit.	12B-0119	Refer to Agent - Refer to Agent	
	ELM ST	TURK ST -	Conflict with existing Street Use Permit.	12B-0122	Refer to Agent - Refer to Agent	
	GROVE ST	FULTON ST -	Conflict with existing Street Use Permit.	12B-0122	Refer to Agent - Refer to Agent	
	TURK ST	Intersection	Conflict with existing Street Use Permit.	12B-0122	Refer to Agent - Refer to Agent	
	ELM ST	TURK ST -	Conflict with existing Street Use Permit.	12B-0124	Refer to Agent - Refer to Agent	
	GROVE ST	FULTON ST -	Conflict with existing Street Use Permit.	12B-0124	Refer to Agent - Refer to Agent	
	TURK ST	Intersection	Conflict with existing Street Use Permit.	12B-0124	Refer to Agent - Refer to Agent	
	ELM ST	TURK ST -	Conflict with existing Street Use Permit.	12B-0131	Refer to Agent - Refer to Agent	

Street Name	From St	To St	Message	Job	Contact	Dates
	GROVE ST	FULTON ST -	Conflict with existing Street Use Permit.	12B-0131	Refer to Agent - Refer to Agent	
	TURK ST	Intersection	Conflict with existing Street Use Permit.	12B-0131	Refer to Agent - Refer to Agent	
	ELM ST	TURK ST -	Conflict with existing Street Use Permit.	13B-0009	Refer to Agent - Refer to Agent	
	GROVE ST	FULTON ST -	Conflict with existing Street Use Permit.	13B-0009	Refer to Agent - Refer to Agent	
	TURK ST	Intersection	Conflict with existing Street Use Permit.	13B-0009	Refer to Agent - Refer to Agent	
	ELM ST	TURK ST -	Conflict with existing Street Use Permit.	13B-0017	Refer to Agent - Refer to Agent	
	GROVE ST	FULTON ST -	Conflict with existing Street Use Permit.	13B-0017	Refer to Agent - Refer to Agent	
	TURK ST	Intersection	Conflict with existing Street Use Permit.	13B-0017	Refer to Agent - Refer to Agent	
	ELM ST	TURK ST -	Conflict with existing Street Use Permit.	13B-0037	Refer to Agent - Refer to Agent	
	GROVE ST	FULTON ST -	Conflict with existing Street Use Permit.	13B-0037	Refer to Agent - Refer to Agent	
	TURK ST	Intersection	Conflict with existing Street Use Permit.	13B-0037	Refer to Agent - Refer to Agent	
	ELM ST	TURK ST -	Conflict with existing Street Use Permit.	13B-0040	Refer to Agent - Refer to Agent	
	GROVE ST	FULTON ST -	Conflict with existing Street Use Permit.	13B-0040	Refer to Agent - Refer to Agent	
	TURK ST	Intersection	Conflict with existing Street Use Permit.	13B-0040	Refer to Agent - Refer to Agent	
	ELM ST	TURK ST -	Conflict with existing Street Use Permit.	13B-0041	Refer to Agent - Refer to Agent	
	GROVE ST	FULTON ST -	Conflict with existing Street Use Permit.	13B-0041	Refer to Agent - Refer to Agent	
	TURK ST	Intersection	Conflict with existing Street Use Permit.	13B-0041	Refer to Agent - Refer to Agent	
	ELM ST	TURK ST -	Banners are allowed on this street	N/A		
	ELM ST	TURK ST -	DPT Blue Book Traffic Restriction. Time of day during which lanes must be kept clear: EAST 7AM - 9AM 3PM - 7PM MONDAY THROUGH FRIDAY // WEST 7AM - 9AM 3PM - 7PM MONDAY THROUGH FRIDAY	N/A		
	GROVE ST	FULTON ST -	Banners are allowed on this street	N/A		
	GROVE ST	FULTON ST -	Caltrans Jurisdiction call (510) 286-4424.	N/A		
	GROVE ST	FULTON ST -	DPT Blue Book Traffic Restriction. Time of day during which lanes must be kept clear: EAST 7AM - 9AM 3PM - 7PM MONDAY THROUGH FRIDAY // WEST 7AM - 9AM 3PM - 7PM MONDAY THROUGH FRIDAY	N/A		
	GROVE ST	FULTON ST -	Please refer to Figure 12 of Section 9.4(A) of the DPW Order No. 171,442 for special conditions for excavation in the vicinity of AWSS.	N/A		

Street Name	From St	To St	Message	Job	Contact	Dates
	TURK ST	Intersection	Construction work on 1000 block of Turk Street must be coordinated with: Emergency Services (911). Please contact Darnisha Wright at (415) 558-3803 at least 2 weeks prior to start of construction.	N/A		Jan 1 2004-
	TURK ST	Intersection	This block has been designated as a detour route for the Central Freeway Replacement Project. Special requirements may apply. Please contact Cathal Hennessy of DPT at 554-2338 for more details.	N/A	Manito Velasco - (415) 554-2338	
	ELM ST	TURK ST -	Proposed Paving.	PAVING	Au Bui -	Jan 15 2014-Nov 17 2014
	GROVE ST	FULTON ST -	Proposed Paving.	PAVING	Au Bui -	Jan 15 2014-Nov 17 2014
	TURK ST	Intersection	Proposed Paving.	PAVING	Au Bui -	Jan 15 2014-Nov 17 2014
	ELM ST	TURK ST -	Proposed Paving.	PAVING	Au Bui -	Jan 15 2014-Nov 17 2014
	GROVE ST	FULTON ST -	Proposed Paving.	PAVING	Au Bui -	Jan 15 2014-Nov 17 2014
	TURK ST	Intersection	Proposed Paving.	PAVING	Au Bui -	Jan 15 2014-Nov 17 2014
	TURK ST	Intersection	Proposed Excavation.	SF DPW IDC - Streets & Highways	Au Bui -	Jan 15 2014-Nov 17 2014
	TURK ST	Intersection	Proposed Excavation.	SF DPW IDC - Streets & Highways	Au Bui -	Jan 15 2014-Nov 17 2014
	ELM ST	TURK ST -	Proposed Excavation.	SF DPW IDC - Streets & Highways	Au Bui -	Jan 15 2014-Nov 17 2014
	GROVE ST	FULTON ST -	Proposed Excavation.	SF DPW IDC - Streets & Highways	Au Bui -	Jan 15 2014-Nov 17 2014
	TURK ST	Intersection	Proposed Excavation.	SF DPW IDC - Streets & Highways	Au Bui -	Jan 15 2014-Nov 17 2014
	TURK ST	Intersection	Proposed Excavation.	SF DPW IDC - Streets & Highways	Au Bui -	Jan 15 2014-Nov 17 2014
	TURK ST	Intersection	Proposed Excavation.	SF MTA SS - Transportation Engineering (Capital)	Cathal Hennessy -	Feb 1 2013-Dec 1 2013
	ELM ST	TURK ST -	Proposed Excavation.	SF Planning	Adam Varat -	Jan 1 2020-Dec 31 2020
	GROVE ST	FULTON ST -	Proposed Excavation.	SF Planning	Adam Varat -	Jan 1 2020-Dec 31 2020
	TURK ST	Intersection	Proposed Excavation.	SF Planning	Adam Varat -	Jan 1 2020-Dec 31 2020
GROVE ST						
	FRANKLIN ST	Intersection	Conflict with existing Street Use Permit.	12B-0033	Refer to Agent - Refer to Agent	
	FRANKLIN ST	Intersection	Conflict with existing Street Use Permit.	12B-0036	Refer to Agent - Refer to Agent	
	FRANKLIN ST	Intersection	Conflict with existing Street Use Permit.	12B-0040	Refer to Agent - Refer to Agent	
	FRANKLIN ST	Intersection	Conflict with existing Street Use Permit.	12B-0051	Refer to Agent - Refer to Agent	
	FRANKLIN ST	Intersection	Conflict with existing Street Use Permit.	12B-0059	Refer to Agent - Refer to Agent	
	FRANKLIN ST	Intersection	Conflict with existing Street Use Permit.	12B-0067	Refer to Agent - Refer to Agent	

Street Name	From St	To St	Message	Job	Contact	Dates
	FRANKLIN ST	Intersection	Conflict with existing Street Use Permit.	12B-0106	Refer to Agent - Refer to Agent	
	FRANKLIN ST	Intersection	Conflict with existing Street Use Permit.	12B-0107	Refer to Agent - Refer to Agent	
	FRANKLIN ST	Intersection	Conflict with existing Street Use Permit.	12B-0111	Refer to Agent - Refer to Agent	
	FRANKLIN ST	Intersection	Conflict with existing Street Use Permit.	12B-0112	Refer to Agent - Refer to Agent	
	FRANKLIN ST	Intersection	Conflict with existing Street Use Permit.	12B-0116	Refer to Agent - Refer to Agent	
	FRANKLIN ST	Intersection	Conflict with existing Street Use Permit.	12B-0119	Refer to Agent - Refer to Agent	
	FRANKLIN ST	Intersection	Conflict with existing Street Use Permit.	12B-0122	Refer to Agent - Refer to Agent	
	FRANKLIN ST	Intersection	Conflict with existing Street Use Permit.	12B-0124	Refer to Agent - Refer to Agent	
	FRANKLIN ST	Intersection	Conflict with existing Street Use Permit.	12B-0131	Refer to Agent - Refer to Agent	
	FRANKLIN ST	Intersection	Conflict with existing Street Use Permit.	13B-0009	Refer to Agent - Refer to Agent	
	FRANKLIN ST	Intersection	Conflict with existing Street Use Permit.	13B-0017	Refer to Agent - Refer to Agent	
	FRANKLIN ST	Intersection	Conflict with existing Street Use Permit.	13B-0037	Refer to Agent - Refer to Agent	
	FRANKLIN ST	Intersection	Conflict with existing Street Use Permit.	13B-0039	Refer to Agent - Refer to Agent	
	FRANKLIN ST	Intersection	Conflict with existing Street Use Permit.	13B-0040	Refer to Agent - Refer to Agent	
	FRANKLIN ST	Intersection	Conflict with existing Street Use Permit.	13B-0041	Refer to Agent - Refer to Agent	
	FRANKLIN ST	Intersection	Blocks with Bicycle Route designations require special attention. For details see Section 10 of DPT's Blue Book and Section 6.3 of DPW's Order No. 171.442.	N/A		
	FRANKLIN ST	Intersection	Please refer to Figure 12 of Section 9.4(A) of the DPW Order No. 171,442 for special conditions for excavation in the vicinity of AWSS.	N/A		
	FRANKLIN ST	Intersection	Under G095 requirement, Contractor shall contact Muni Overhead Line Division of any work 10 feet in horizontal or vertical direction of overhead lines. Contact: Tim Lipps @ (415) 554-9227	N/A		
	FRANKLIN ST	Intersection	Proposed Paving.	PAVING	Au Bui -	Aug 12 2013-Mar 28 2014
	FRANKLIN ST	Intersection	Proposed Paving.	PAVING	Au Bui -	Jul 10 2013-Mar 28 2014
	FRANKLIN ST	Intersection	Proposed Excavation.	SF DPW IDC - Streets & Highways	Au Bui -	Aug 12 2013-Mar 28 2014
	FRANKLIN ST	Intersection	Proposed Excavation.	SF DPW IDC - Streets & Highways	Au Bui -	Jul 10 2013-Mar 28 2014
	FRANKLIN ST	Intersection	Proposed Excavation.	SF MTA SS - Transportation Engineering (Capital)	Cathal Hennessy -	Feb 1 2013-Dec 1 2013
	FRANKLIN ST	Intersection	Proposed Excavation.	SF Planning	Adam Varat -	Jan 1 2020-Dec 31 2020

"IMPROVING THE QUALITY OF LIFE IN SAN FRANCISCO" We are dedicated individuals committed to teamwork, customer service and continuous improvement in partnership with the community.

Customer Service

Teamwork

Continuous Improvement

Street Name	From St	To St	Message	Job	Contact	Dates
	FRANKLIN ST	Intersection	Proposed Excavation.	SF Planning	Adam Varat -	Jan 1 2020-Dec 31 2020
HAYES ST						
	VAN NESS AVE	FRANKLIN ST -	Conflict with existing Street Use Permit.	12B-0006	Refer to Agent - Refer to Agent	
	VAN NESS AVE	FRANKLIN ST -	Conflict with existing Street Use Permit.	12B-0018	Refer to Agent - Refer to Agent	
	VAN NESS AVE	FRANKLIN ST -	Conflict with existing Street Use Permit.	12B-0023	Refer to Agent - Refer to Agent	
	VAN NESS AVE	FRANKLIN ST -	Conflict with existing Street Use Permit.	12B-0025	Refer to Agent - Refer to Agent	
	FRANKLIN ST	Intersection	Conflict with existing Street Use Permit.	12B-0026	Refer to Agent - Refer to Agent	
	VAN NESS AVE	FRANKLIN ST -	Conflict with existing Street Use Permit.	12B-0029	Refer to Agent - Refer to Agent	
	VAN NESS AVE	FRANKLIN ST -	Conflict with existing Street Use Permit.	12B-0031	Refer to Agent - Refer to Agent	
	VAN NESS AVE	FRANKLIN ST -	Conflict with existing Street Use Permit.	12B-0051	Refer to Agent - Refer to Agent	
	VAN NESS AVE	FRANKLIN ST -	Conflict with existing Street Use Permit.	12B-0052	Refer to Agent - Refer to Agent	
	FRANKLIN ST	Intersection	Conflict with existing Street Use Permit.	12B-0056	Refer to Agent - Refer to Agent	
	VAN NESS AVE	FRANKLIN ST -	Conflict with existing Street Use Permit.	12B-0067	Refer to Agent - Refer to Agent	
	VAN NESS AVE	FRANKLIN ST -	Conflict with existing Street Use Permit.	12B-0090	Refer to Agent - Refer to Agent	
	VAN NESS AVE	FRANKLIN ST -	Conflict with existing Street Use Permit.	12B-0093	Refer to Agent - Refer to Agent	
	FRANKLIN ST	Intersection	Conflict with existing Street Use Permit.	12B-0107	Refer to Agent - Refer to Agent	
	FRANKLIN ST	Intersection	Conflict with existing Street Use Permit.	12B-0111	Refer to Agent - Refer to Agent	
	FRANKLIN ST	Intersection	Conflict with existing Street Use Permit.	12B-0112	Refer to Agent - Refer to Agent	
	VAN NESS AVE	FRANKLIN ST -	Conflict with existing Street Use Permit.	12B-0112	Refer to Agent - Refer to Agent	
	VAN NESS AVE	FRANKLIN ST -	Conflict with existing Street Use Permit.	12B-0116	Refer to Agent - Refer to Agent	
	VAN NESS AVE	FRANKLIN ST -	Conflict with existing Street Use Permit.	12B-0117	Refer to Agent - Refer to Agent	
	FRANKLIN ST	Intersection	Conflict with existing Street Use Permit.	12B-0119	Refer to Agent - Refer to Agent	
	VAN NESS AVE	FRANKLIN ST -	Conflict with existing Street Use Permit.	12B-0119	Refer to Agent - Refer to Agent	
	FRANKLIN ST	Intersection	Conflict with existing Street Use Permit.	12B-0122	Refer to Agent - Refer to Agent	
	FRANKLIN ST	Intersection	Conflict with existing Street Use Permit.	12B-0124	Refer to Agent - Refer to Agent	
	VAN NESS AVE	FRANKLIN ST -	Conflict with existing Street Use Permit.	12B-0124	Refer to Agent - Refer to Agent	
	FRANKLIN ST	Intersection	Conflict with existing Street Use Permit.	12B-0131	Refer to Agent - Refer to Agent	
	VAN NESS AVE	FRANKLIN ST -	Conflict with existing Street Use Permit.	12B-0131	Refer to Agent - Refer to Agent	
	FRANKLIN ST	Intersection	Conflict with existing Street Use Permit.	12TS-0138	Jana Lord 510-446-7234 - Jana Lord 510-446-7234	

Street Name	From St	To St	Message	Job	Contact	Dates
	FRANKLIN ST	Intersection	Conflict with existing Street Use Permit.	13B-0009	Refer to Agent - Refer to Agent	
	FRANKLIN ST	Intersection	Conflict with existing Street Use Permit.	13B-0017	Refer to Agent - Refer to Agent	
	VAN NESS AVE	FRANKLIN ST -	Conflict with existing Street Use Permit.	13B-0017	Refer to Agent - Refer to Agent	
	FRANKLIN ST	Intersection	Conflict with existing Street Use Permit.	13B-0020	Refer to Agent - Refer to Agent	
	VAN NESS AVE	FRANKLIN ST -	Conflict with existing Street Use Permit.	13B-0020	Refer to Agent - Refer to Agent	
	VAN NESS AVE	FRANKLIN ST -	Conflict with existing Street Use Permit.	13B-0021	Refer to Agent - Refer to Agent	
	VAN NESS AVE	FRANKLIN ST -	Conflict with existing Street Use Permit.	13B-0034	Refer to Agent - Refer to Agent	
	VAN NESS AVE	FRANKLIN ST -	Conflict with existing Street Use Permit.	13B-0035	Refer to Agent - Refer to Agent	
	FRANKLIN ST	Intersection	Conflict with existing Street Use Permit.	13B-0039	Refer to Agent - Refer to Agent	
	VAN NESS AVE	FRANKLIN ST -	Conflict with existing Street Use Permit.	13B-0039	Refer to Agent - Refer to Agent	
	FRANKLIN ST	Intersection	Conflict with existing Street Use Permit.	13B-0040	Refer to Agent - Refer to Agent	
	FRANKLIN ST	Intersection	Please refer to Figure 12 of Section 9.4(A) of the DPW Order No. 171,442 for special conditions for excavation in the vicinity of AWSS.	N/A		
	FRANKLIN ST	Intersection	Under G095 requirement, Contractor shall contact Muni Overhead Line Division of any work 10 feet in horizontal or vertical direction of overhead lines. Contact: Tim Lipps @ (415) 554-9227	N/A		
	VAN NESS AVE	FRANKLIN ST -	Banners are allowed on this street	N/A		
	VAN NESS AVE	FRANKLIN ST -	DPT Blue Book Traffic Restriction. Time of day during which lanes must be kept clear: NORTH 7AM - 7PM EVERYDAY // SOUTH 7AM - 7PM EVERYDAY	N/A		
	VAN NESS AVE	FRANKLIN ST -	Under G095 requirement, Contractor shall contact Muni Overhead Line Division of any work 10 feet in horizontal or vertical direction of overhead lines. Contact: Tim Lipps @ (415) 554-9227	N/A		
	FRANKLIN ST	Intersection	This block has been designated as a detour route for the Central Freeway Replacement Project. Special requirements may apply. Please contact Cathal Hennessy of DPT at 554-2338 for more details.	N/A	Manito Velasco - (415) 554-2338	
	VAN NESS AVE	FRANKLIN ST -	This block has been designated as a detour route for the Central Freeway Replacement Project. Special requirements may apply. Please contact Cathal Hennessy of DPT at 554-2338 for more details.	N/A	Manito Velasco - (415) 554-2338	

Street Name	From St	To St	Message	Job	Contact	Dates
	FRANKLIN ST	Intersection	Proposed Paving.	PAVING	Richard Lee -	Sep 1 2014-May 23 2015
	VAN NESS AVE	FRANKLIN ST -	Proposed Paving.	PAVING	Richard Lee -	Sep 1 2014-May 23 2015
	FRANKLIN ST	Intersection	Proposed Paving.	PAVING	Richard Lee -	Sep 1 2014-Jun 23 2015
	VAN NESS AVE	FRANKLIN ST -	Proposed Paving.	PAVING	Richard Lee -	Sep 1 2014-Jun 23 2015
	FRANKLIN ST	Intersection	Proposed Excavation.	SF DPW IDC - Streets & Highways	Au Bui -	Aug 12 2013-Mar 28 2014
	FRANKLIN ST	Intersection	Proposed Excavation.	SF DPW IDC - Streets & Highways	Au Bui -	Jul 10 2013-Mar 28 2014
	FRANKLIN ST	Intersection	Proposed Excavation.	SF DPW IDC - Streets & Highways	Au Bui -	Aug 12 2013-Mar 28 2014
	FRANKLIN ST	Intersection	Proposed Excavation.	SF DPW IDC - Streets & Highways	Au Bui -	Jul 10 2013-Mar 28 2014
	FRANKLIN ST	Intersection	Proposed Excavation.	SF MTA SS - Transportation Engineering (Capital)	Cathal Hennessy -	Feb 1 2013-Dec 1 2013
	FRANKLIN ST	Intersection	Proposed Excavation.	SF Planning	Adam Varat -	Jan 1 2020-Dec 31 2020
	FRANKLIN ST	Intersection	Proposed Excavation.	SF Planning	Adam Varat -	Jan 1 2020-Dec 31 2020
	FRANKLIN ST	Intersection	Proposed Excavation.	SF Planning	Adam Varat -	Jan 1 2020-Dec 31 2020
IVY ST						
	FRANKLIN ST	Intersection	Conflict with existing Street Use Permit.	12B-0107	Refer to Agent - Refer to Agent	
	FRANKLIN ST	Intersection	Conflict with existing Street Use Permit.	12B-0111	Refer to Agent - Refer to Agent	
	FRANKLIN ST	Intersection	Conflict with existing Street Use Permit.	12B-0112	Refer to Agent - Refer to Agent	
	FRANKLIN ST	Intersection	Conflict with existing Street Use Permit.	12B-0119	Refer to Agent - Refer to Agent	
	FRANKLIN ST	Intersection	Conflict with existing Street Use Permit.	12B-0122	Refer to Agent - Refer to Agent	
	FRANKLIN ST	Intersection	Conflict with existing Street Use Permit.	12B-0124	Refer to Agent - Refer to Agent	
	FRANKLIN ST	Intersection	Conflict with existing Street Use Permit.	12B-0131	Refer to Agent - Refer to Agent	
	FRANKLIN ST	Intersection	Conflict with existing Street Use Permit.	13B-0009	Refer to Agent - Refer to Agent	
	FRANKLIN ST	Intersection	Conflict with existing Street Use Permit.	13B-0017	Refer to Agent - Refer to Agent	
	FRANKLIN ST	Intersection	Conflict with existing Street Use Permit.	13B-0039	Refer to Agent - Refer to Agent	
	FRANKLIN ST	Intersection	Conflict with existing Street Use Permit.	13B-0040	Refer to Agent - Refer to Agent	
	FRANKLIN ST	Intersection	Please refer to Figure 12 of Section 9.4(A) of the DPW Order No. 171,442 for special conditions for excavation in the vicinity of AWSS.	N/A		
	FRANKLIN ST	Intersection	Under G095 requirement, Contractor shall contact Muni Overhead Line Division of any work 10 feet in horizontal or vertical direction of overhead lines. Contact: Tim Lipps @ (415) 554-9227	N/A		

Street Name	From St	To St	Message	Job	Contact	Dates
	FRANKLIN ST	Intersection	Proposed Paving.	PAVING	Au Bui -	Aug 12 2013-Mar 28 2014
	FRANKLIN ST	Intersection	Proposed Paving.	PAVING	Au Bui -	Jul 10 2013-Mar 28 2014
	FRANKLIN ST	Intersection	Proposed Excavation.	SF DPW IDC - Streets & Highways	Au Bui -	Aug 12 2013-Mar 28 2014
	FRANKLIN ST	Intersection	Proposed Excavation.	SF DPW IDC - Streets & Highways	Au Bui -	Jul 10 2013-Mar 28 2014
	FRANKLIN ST	Intersection	Proposed Excavation.	SF MTA SS - Transportation Engineering (Capital)	Cathal Hennessy -	Feb 1 2013-Dec 1 2013
	FRANKLIN ST	Intersection	Proposed Excavation.	SF Planning	Adam Varat -	Jan 1 2020-Dec 31 2020
	FRANKLIN ST	Intersection	Proposed Excavation.	SF Planning	Adam Varat -	Jan 1 2020-Dec 31 2020
LARCH ST						
	FRANKLIN ST	Intersection	Conflict with existing Street Use Permit.	12B-0107	Refer to Agent - Refer to Agent	
	FRANKLIN ST	Intersection	Conflict with existing Street Use Permit.	12B-0119	Refer to Agent - Refer to Agent	
	FRANKLIN ST	Intersection	Conflict with existing Street Use Permit.	12B-0122	Refer to Agent - Refer to Agent	
	FRANKLIN ST	Intersection	Conflict with existing Street Use Permit.	12B-0131	Refer to Agent - Refer to Agent	
	FRANKLIN ST	Intersection	Conflict with existing Street Use Permit.	13B-0009	Refer to Agent - Refer to Agent	
	FRANKLIN ST	Intersection	Conflict with existing Street Use Permit.	13B-0017	Refer to Agent - Refer to Agent	
	FRANKLIN ST	Intersection	Conflict with existing Street Use Permit.	13B-0040	Refer to Agent - Refer to Agent	
	FRANKLIN ST	Intersection	Please refer to Figure 12 of Section 9.4(A) of the DPW Order No. 171,442 for special conditions for excavation in the vicinity of AWSS.	N/A		
	FRANKLIN ST	Intersection	Proposed Paving.	PAVING	Au Bui -	Aug 12 2013-Mar 28 2014
	FRANKLIN ST	Intersection	Proposed Paving.	PAVING	Au Bui -	Jul 10 2013-Mar 28 2014
	FRANKLIN ST	Intersection	Proposed Excavation.	SF DPW IDC - Streets & Highways	Au Bui -	Aug 12 2013-Mar 28 2014
	FRANKLIN ST	Intersection	Proposed Excavation.	SF DPW IDC - Streets & Highways	Au Bui -	Jul 10 2013-Mar 28 2014
	FRANKLIN ST	Intersection	Proposed Excavation.	SF MTA SS - Transportation Engineering (Capital)	Cathal Hennessy -	Feb 1 2013-Dec 1 2013
LINDEN ST						
	FRANKLIN ST	Intersection	Conflict with existing Street Use Permit.	12B-0107	Refer to Agent - Refer to Agent	
	FRANKLIN ST	Intersection	Conflict with existing Street Use Permit.	12B-0111	Refer to Agent - Refer to Agent	
	FRANKLIN ST	Intersection	Conflict with existing Street Use Permit.	12B-0119	Refer to Agent - Refer to Agent	
	FRANKLIN ST	Intersection	Conflict with existing Street Use Permit.	12B-0122	Refer to Agent - Refer to Agent	
	FRANKLIN ST	Intersection	Conflict with existing Street Use Permit.	12B-0124	Refer to Agent - Refer to Agent	

Street Name	From St	To St	Message	Job	Contact	Dates
	FRANKLIN ST	Intersection	Conflict with existing Street Use Permit.	12B-0131	Refer to Agent - Refer to Agent	
	FRANKLIN ST	Intersection	Conflict with existing Street Use Permit.	13B-0009	Refer to Agent - Refer to Agent	
	FRANKLIN ST	Intersection	Conflict with existing Street Use Permit.	13B-0017	Refer to Agent - Refer to Agent	
	FRANKLIN ST	Intersection	Conflict with existing Street Use Permit.	13B-0040	Refer to Agent - Refer to Agent	
	FRANKLIN ST	Intersection	Proposed Paving.	PAVING	Au Bui -	Aug 12 2013-Mar 28 2014
	FRANKLIN ST	Intersection	Proposed Paving.	PAVING	Au Bui -	Jul 10 2013-Mar 28 2014
	FRANKLIN ST	Intersection	Proposed Excavation.	SF DPW IDC - Streets & Highways	Au Bui -	Aug 12 2013-Mar 28 2014
	FRANKLIN ST	Intersection	Proposed Excavation.	SF DPW IDC - Streets & Highways	Au Bui -	Jul 10 2013-Mar 28 2014
	FRANKLIN ST	Intersection	Proposed Excavation.	SF MTA SS - Transportation Engineering (Capital)	Cathal Hennessy -	Feb 1 2013-Dec 1 2013
	FRANKLIN ST	Intersection	Proposed Excavation.	SF Planning	Adam Varat -	Jan 1 2020-Dec 31 2020
	FRANKLIN ST	Intersection	Proposed Excavation.	SF Planning	Adam Varat -	Jan 1 2020-Dec 31 2020
MCALLISTER ST						
	FRANKLIN ST	Intersection	Conflict with existing Street Use Permit.	12B-0040	Refer to Agent - Refer to Agent	
	FRANKLIN ST	Intersection	Conflict with existing Street Use Permit.	12B-0052	Refer to Agent - Refer to Agent	
	FRANKLIN ST	Intersection	Conflict with existing Street Use Permit.	12B-0059	Refer to Agent - Refer to Agent	
	FRANKLIN ST	Intersection	Conflict with existing Street Use Permit.	12B-0080	Refer to Agent - Refer to Agent	
	FRANKLIN ST	Intersection	Conflict with existing Street Use Permit.	12B-0093	Refer to Agent - Refer to Agent	
	FRANKLIN ST	Intersection	Conflict with existing Street Use Permit.	12B-0106	Refer to Agent - Refer to Agent	
	FRANKLIN ST	Intersection	Conflict with existing Street Use Permit.	12B-0107	Refer to Agent - Refer to Agent	
	FRANKLIN ST	Intersection	Conflict with existing Street Use Permit.	12B-0111	Refer to Agent - Refer to Agent	
	FRANKLIN ST	Intersection	Conflict with existing Street Use Permit.	12B-0116	Refer to Agent - Refer to Agent	
	FRANKLIN ST	Intersection	Conflict with existing Street Use Permit.	12B-0119	Refer to Agent - Refer to Agent	
	FRANKLIN ST	Intersection	Conflict with existing Street Use Permit.	12B-0122	Refer to Agent - Refer to Agent	
	FRANKLIN ST	Intersection	Conflict with existing Street Use Permit.	12B-0124	Refer to Agent - Refer to Agent	
	FRANKLIN ST	Intersection	Conflict with existing Street Use Permit.	12B-0131	Refer to Agent - Refer to Agent	
	FRANKLIN ST	Intersection	Conflict with existing Street Use Permit.	13B-0009	Refer to Agent - Refer to Agent	
	FRANKLIN ST	Intersection	Conflict with existing Street Use Permit.	13B-0017	Refer to Agent - Refer to Agent	
	FRANKLIN ST	Intersection	Conflict with existing Street Use Permit.	13B-0037	Refer to Agent - Refer to Agent	
	FRANKLIN ST	Intersection	Conflict with existing Street Use Permit.	13B-0040	Refer to Agent - Refer to Agent	

Street Name	From St	To St	Message	Job	Contact	Dates
	FRANKLIN ST	Intersection	Conflict with existing Street Use Permit.	13B-0041	Refer to Agent - Refer to Agent	
	FRANKLIN ST	Intersection	Blocks with Bicycle Route designations require special attention. For details see Section 10 of DPT's Blue Book and Section 6.3 of DPW's Order No. 171.442.	N/A		
	FRANKLIN ST	Intersection	Please refer to Figure 12 of Section 9.4(A) of the DPW Order No. 171,442 for special conditions for excavation in the vicinity of AWSS.	N/A		
	FRANKLIN ST	Intersection	Under G095 requirement, Contractor shall contact Muni Overhead Line Division of any work 10 feet in horizontal or vertical direction of overhead lines. Contact: Tim Lipps @ (415) 554-9227	N/A		
	FRANKLIN ST	Intersection	Proposed Paving.	PAVING	Lawrence Henriquez -	Dec 1 2013-Apr 30 2014
	FRANKLIN ST	Intersection	Proposed Paving.	PAVING	Lawrence Henriquez -	Feb 17 2014-Sep 1 2014
	FRANKLIN ST	Intersection	Proposed Excavation.	SF DPW IDC - Streets & Highways	Olivia Tanquilut -	Apr 30 2014-Apr 30 2014
	FRANKLIN ST	Intersection	Proposed Excavation.	SF DPW IDC - Streets & Highways	Olivia Tanquilut -	Dec 1 2011-Apr 30 2014
	FRANKLIN ST	Intersection	Proposed Excavation.	SF MTA Capital Programs and Costruction	Darton Ito -	Jan 1 2020-Dec 31 2020
	FRANKLIN ST	Intersection	Proposed Excavation.	SF MTA Capital Programs and Costruction	Darton Ito -	Jan 1 2020-Dec 31 2020
	FRANKLIN ST	Intersection	Proposed Excavation.	SF MTA Capital Programs and Costruction	Darton Ito -	Jan 1 2020-Dec 31 2020
	FRANKLIN ST	Intersection	Proposed Excavation.	SF MTA SS - Livable Streets	Damon R Curtis -	Jun 8 2012-Jun 30 2016
	FRANKLIN ST	Intersection	Proposed Excavation.	SF MTA SS - Transportatio n Engineering (Capital)	Cathal Hennessy -	Feb 1 2013-Dec 1 2013
	FRANKLIN ST	Intersection	Proposed Excavation.	SF Planning	Adam Varat -	Jan 1 2020-Dec 31 2020
MYRTLE ST						
	FRANKLIN ST	Intersection	Conflict with existing Street Use Permit.	12B-0069	Refer to Agent - Refer to Agent	
	FRANKLIN ST	Intersection	Conflict with existing Street Use Permit.	12B-0107	Refer to Agent - Refer to Agent	
	FRANKLIN ST	Intersection	Conflict with existing Street Use Permit.	12B-0111	Refer to Agent - Refer to Agent	
	FRANKLIN ST	Intersection	Conflict with existing Street Use Permit.	12B-0119	Refer to Agent - Refer to Agent	
	FRANKLIN ST	Intersection	Conflict with existing Street Use Permit.	12B-0122	Refer to Agent - Refer to Agent	

Street Name	From St	To St	Message	Job	Contact	Dates
	FRANKLIN ST	Intersection	Conflict with existing Street Use Permit.	12B-0124	Refer to Agent - Refer to Agent	
	FRANKLIN ST	Intersection	Conflict with existing Street Use Permit.	12B-0131	Refer to Agent - Refer to Agent	
	FRANKLIN ST	Intersection	Conflict with existing Street Use Permit.	13B-0009	Refer to Agent - Refer to Agent	
	FRANKLIN ST	Intersection	Conflict with existing Street Use Permit.	13B-0012	Refer to Agent - Refer to Agent	
	FRANKLIN ST	Intersection	Conflict with existing Street Use Permit.	13B-0017	Refer to Agent - Refer to Agent	
	FRANKLIN ST	Intersection	Conflict with existing Street Use Permit.	13B-0040	Refer to Agent - Refer to Agent	
	FRANKLIN ST	Intersection	Proposed Paving.	PAVING	Au Bui -	Aug 12 2013-Mar 28 2014
	FRANKLIN ST	Intersection	Proposed Paving.	PAVING	Au Bui -	Jul 10 2013-Mar 28 2014
	FRANKLIN ST	Intersection	Proposed Excavation.	SF DPW IDC - Streets & Highways	Au Bui -	Aug 12 2013-Mar 28 2014
	FRANKLIN ST	Intersection	Proposed Excavation.	SF DPW IDC - Streets & Highways	Au Bui -	Jul 10 2013-Mar 28 2014
	FRANKLIN ST	Intersection	Proposed Excavation.	SF MTA SS - Transportation Engineering (Capital)	Cathal Hennessy -	Feb 1 2013-Dec 1 2013
OFARRELL ST						
	FRANKLIN ST \ STARR KING WAY	Intersection	Conflict with existing Street Use Permit.	12B-0097	Refer to Agent - Refer to Agent	
	FRANKLIN ST \ STARR KING WAY	Intersection	Conflict with existing Street Use Permit.	12B-0107	Refer to Agent - Refer to Agent	
	FRANKLIN ST \ STARR KING WAY	Intersection	Conflict with existing Street Use Permit.	12B-0111	Refer to Agent - Refer to Agent	
	FRANKLIN ST \ STARR KING WAY	Intersection	Conflict with existing Street Use Permit.	12B-0119	Refer to Agent - Refer to Agent	
	FRANKLIN ST \ STARR KING WAY	Intersection	Conflict with existing Street Use Permit.	12B-0122	Refer to Agent - Refer to Agent	
	FRANKLIN ST \ STARR KING WAY	Intersection	Conflict with existing Street Use Permit.	12B-0124	Refer to Agent - Refer to Agent	
	FRANKLIN ST \ STARR KING WAY	Intersection	Conflict with existing Street Use Permit.	12B-0131	Refer to Agent - Refer to Agent	
	FRANKLIN ST \ STARR KING WAY	Intersection	Conflict with existing Street Use Permit.	13B-0009	Refer to Agent - Refer to Agent	
	FRANKLIN ST \ STARR KING WAY	Intersection	Conflict with existing Street Use Permit.	13B-0012	Refer to Agent - Refer to Agent	
	FRANKLIN ST \ STARR KING WAY	Intersection	Conflict with existing Street Use Permit.	13B-0017	Refer to Agent - Refer to Agent	
	FRANKLIN ST \ STARR KING WAY	Intersection	Conflict with existing Street Use Permit.	13B-0040	Refer to Agent - Refer to Agent	
	FRANKLIN ST \ STARR KING WAY	Intersection	Proposed Paving.	PAVING	Au Bui -	Aug 12 2013-Mar 28 2014
	FRANKLIN ST \ STARR KING WAY	Intersection	Proposed Paving.	PAVING	Au Bui -	Jul 10 2013-Mar 28 2014
	FRANKLIN ST \ STARR KING WAY	Intersection	Proposed Excavation.	SF DPW IDC - Streets & Highways	Olivia Tanquilut -	Apr 30 2014-Apr 30 2014
	FRANKLIN ST \ STARR KING WAY	Intersection	Proposed Excavation.	SF DPW IDC - Streets & Highways	Olivia Tanquilut -	Dec 1 2011-Apr 30 2014

Street Name	From St	To St	Message	Job	Contact	Dates
	FRANKLIN ST \ STARR KING WAY	Intersection	Proposed Excavation.	SF MTA Capital Programs and Costruction	Darton Ito -	Jan 1 2020-Dec 31 2020
	FRANKLIN ST \ STARR KING WAY	Intersection	Proposed Excavation.	SF MTA Capital Programs and Costruction	Darton Ito -	Jan 1 2020-Dec 31 2020
	FRANKLIN ST \ STARR KING WAY	Intersection	Proposed Excavation.	SF MTA SS - Transportation Engineering (Capital)	Cathal Hennessy -	Feb 1 2013-Dec 1 2013
	FRANKLIN ST \ STARR KING WAY	Intersection	Prior to performing any construction, all CCSF survey monuments shall be referenced by a licensed Land Surveyor on a Corner Record or a Record of Survey, if any construction will take place within 10ft of the monument. For any questions, please call Mapping at #554-5827	Stone or Concrete Monument		
OLIVE ST						
	FRANKLIN ST	Intersection	Conflict with existing Street Use Permit.	12B-0107	Refer to Agent - Refer to Agent	
	FRANKLIN ST	Intersection	Conflict with existing Street Use Permit.	12B-0119	Refer to Agent - Refer to Agent	
	FRANKLIN ST	Intersection	Conflict with existing Street Use Permit.	12B-0122	Refer to Agent - Refer to Agent	
	FRANKLIN ST	Intersection	Conflict with existing Street Use Permit.	12B-0131	Refer to Agent - Refer to Agent	
	FRANKLIN ST	Intersection	Conflict with existing Street Use Permit.	13B-0009	Refer to Agent - Refer to Agent	
	FRANKLIN ST	Intersection	Conflict with existing Street Use Permit.	13B-0017	Refer to Agent - Refer to Agent	
	FRANKLIN ST	Intersection	Conflict with existing Street Use Permit.	13B-0040	Refer to Agent - Refer to Agent	
	FRANKLIN ST	Intersection	Proposed Paving.	PAVING	Au Bui -	Aug 12 2013-Mar 28 2014
	FRANKLIN ST	Intersection	Proposed Paving.	PAVING	Au Bui -	Jul 10 2013-Mar 28 2014
	FRANKLIN ST	Intersection	Proposed Excavation.	SF MTA SS - Transportation Engineering (Capital)	Cathal Hennessy -	Feb 1 2013-Dec 1 2013
PETER YORKE WAY						
	FRANKLIN ST \ POST ST	Intersection	Conflict with existing Street Use Permit.	12B-0049	Refer to Agent - Refer to Agent	
	FRANKLIN ST \ POST ST	Intersection	Conflict with existing Street Use Permit.	12B-0097	Refer to Agent - Refer to Agent	
	FRANKLIN ST \ POST ST	Intersection	Conflict with existing Street Use Permit.	12B-0107	Refer to Agent - Refer to Agent	
	FRANKLIN ST \ POST ST	Intersection	Conflict with existing Street Use Permit.	12B-0111	Refer to Agent - Refer to Agent	
	FRANKLIN ST \ POST ST	Intersection	Conflict with existing Street Use Permit.	12B-0116	Refer to Agent - Refer to Agent	
	FRANKLIN ST \ POST ST	Intersection	Conflict with existing Street Use Permit.	12B-0118	Refer to Agent - Refer to Agent	
	FRANKLIN ST \ POST ST	Intersection	Conflict with existing Street Use Permit.	12B-0119	Refer to Agent - Refer to Agent	
	FRANKLIN ST \ POST ST	Intersection	Conflict with existing Street Use Permit.	12B-0122	Refer to Agent - Refer to Agent	

Street Name	From St	To St	Message	Job	Contact	Dates
	FRANKLIN ST \ POST ST	Intersection	Conflict with existing Street Use Permit.	12B-0124	Refer to Agent - Refer to Agent	
	FRANKLIN ST \ POST ST	Intersection	Conflict with existing Street Use Permit.	12B-0131	Refer to Agent - Refer to Agent	
	FRANKLIN ST \ POST ST	Intersection	Conflict with existing Street Use Permit.	13B-0009	Refer to Agent - Refer to Agent	
	FRANKLIN ST \ POST ST	Intersection	Conflict with existing Street Use Permit.	13B-0012	Refer to Agent - Refer to Agent	
	FRANKLIN ST \ POST ST	Intersection	Conflict with existing Street Use Permit.	13B-0017	Refer to Agent - Refer to Agent	
	FRANKLIN ST \ POST ST	Intersection	Conflict with existing Street Use Permit.	13B-0040	Refer to Agent - Refer to Agent	
	FRANKLIN ST \ POST ST	Intersection	Blocks with Bicycle Route designations require special attention. For details see Section 10 of DPT's Blue Book and Section 6.3 of DPW's Order No. 171.442.	N/A		
	FRANKLIN ST \ POST ST	Intersection	Under G095 requirement, Contractor shall contact Muni Overhead Line Division of any work 10 feet in horizontal or vertical direction of overhead lines. Contact: Tim Lipps @ (415) 554-9227	N/A		
	FRANKLIN ST \ POST ST	Intersection	Proposed Paving.	PAVING	Au Bui -	Aug 12 2013-Mar 28 2014
	FRANKLIN ST \ POST ST	Intersection	Proposed Paving.	PAVING	Au Bui -	Jul 10 2013-Mar 28 2014
	FRANKLIN ST \ POST ST	Intersection	Proposed Excavation.	SF DPW IDC - Streets & Highways	Au Bui -	Aug 12 2013-Mar 28 2014
	FRANKLIN ST \ POST ST	Intersection	Proposed Excavation.	SF DPW IDC - Streets & Highways	Au Bui -	Jul 10 2013-Mar 28 2014
	FRANKLIN ST \ POST ST	Intersection	Proposed Excavation.	SF MTA SS - Transportation Engineering (Capital)	Cathal Hennessy -	Feb 1 2013-Dec 1 2013
	FRANKLIN ST \ POST ST	Intersection	Prior to performing any construction, all CCSF survey monuments shall be referenced by a licensed Land Surveyor on a Corner Record or a Record of Survey, if any construction will take place within 10ft of the monument. For any questions, please call Mapping at #554-5827	Stone or Concrete Monument		
PINE ST						
	FRANKLIN ST	Intersection	Conflict with existing Street Use Permit.	12B-0023	Refer to Agent - Refer to Agent	
	FRANKLIN ST	Intersection	Conflict with existing Street Use Permit.	12B-0025	Refer to Agent - Refer to Agent	
	FRANKLIN ST	Intersection	Conflict with existing Street Use Permit.	12B-0033	Refer to Agent - Refer to Agent	
	FRANKLIN ST	Intersection	Conflict with existing Street Use Permit.	12B-0040	Refer to Agent - Refer to Agent	
	FRANKLIN ST	Intersection	Conflict with existing Street Use Permit.	12B-0065	Refer to Agent - Refer to Agent	
	FRANKLIN ST	Intersection	Conflict with existing Street Use Permit.	12B-0088	Refer to Agent - Refer to Agent	

Street Name	From St	To St	Message	Job	Contact	Dates
	FRANKLIN ST	Intersection	Conflict with existing Street Use Permit.	12B-0090	Refer to Agent - Refer to Agent	
	FRANKLIN ST	Intersection	Conflict with existing Street Use Permit.	12B-0107	Refer to Agent - Refer to Agent	
	FRANKLIN ST	Intersection	Conflict with existing Street Use Permit.	12B-0111	Refer to Agent - Refer to Agent	
	FRANKLIN ST	Intersection	Conflict with existing Street Use Permit.	12B-0119	Refer to Agent - Refer to Agent	
	FRANKLIN ST	Intersection	Conflict with existing Street Use Permit.	12B-0122	Refer to Agent - Refer to Agent	
	FRANKLIN ST	Intersection	Conflict with existing Street Use Permit.	12B-0124	Refer to Agent - Refer to Agent	
	FRANKLIN ST	Intersection	Conflict with existing Street Use Permit.	12B-0131	Refer to Agent - Refer to Agent	
	FRANKLIN ST	Intersection	Conflict with existing Street Use Permit.	13B-0009	Refer to Agent - Refer to Agent	
	FRANKLIN ST	Intersection	Conflict with existing Street Use Permit.	13B-0012	Refer to Agent - Refer to Agent	
	FRANKLIN ST	Intersection	Conflict with existing Street Use Permit.	13B-0017	Refer to Agent - Refer to Agent	
	FRANKLIN ST	Intersection	Conflict with existing Street Use Permit.	13B-0034	Refer to Agent - Refer to Agent	
	FRANKLIN ST	Intersection	Conflict with existing Street Use Permit.	13B-0035	Refer to Agent - Refer to Agent	
	FRANKLIN ST	Intersection	Conflict with existing Street Use Permit.	13B-0040	Refer to Agent - Refer to Agent	
	FRANKLIN ST	Intersection	Please refer to Figure 12 of Section 9.4(A) of the DPW Order No. 171,442 for special conditions for excavation in the vicinity of AWSS.	N/A		
	FRANKLIN ST	Intersection	Proposed Paving.	PAVING	Au Bui -	Aug 12 2013-Mar 28 2014
	FRANKLIN ST	Intersection	Proposed Paving.	PAVING	Au Bui -	Jul 10 2013-Mar 28 2014
	FRANKLIN ST	Intersection	Proposed Excavation.	SF DPW IDC - Streets & Highways	Au Bui -	Aug 12 2013-Mar 28 2014
	FRANKLIN ST	Intersection	Proposed Excavation.	SF DPW IDC - Streets & Highways	Au Bui -	Jul 10 2013-Mar 28 2014
	FRANKLIN ST	Intersection	Proposed Excavation.	SF MTA SS - Transportatio n Engineering (Capital)	Cathal Hennessy -	Feb 1 2013-Dec 1 2013
POST ST						
	FRANKLIN ST \ PETER YORKE WAY	Intersection	Conflict with existing Street Use Permit.	12B-0049	Refer to Agent - Refer to Agent	
	FRANKLIN ST \ PETER YORKE WAY	Intersection	Conflict with existing Street Use Permit.	12B-0097	Refer to Agent - Refer to Agent	
	FRANKLIN ST \ PETER YORKE WAY	Intersection	Conflict with existing Street Use Permit.	12B-0107	Refer to Agent - Refer to Agent	
	FRANKLIN ST \ PETER YORKE WAY	Intersection	Conflict with existing Street Use Permit.	12B-0111	Refer to Agent - Refer to Agent	
	FRANKLIN ST \ PETER YORKE WAY	Intersection	Conflict with existing Street Use Permit.	12B-0116	Refer to Agent - Refer to Agent	
	FRANKLIN ST \ PETER YORKE WAY	Intersection	Conflict with existing Street Use Permit.	12B-0118	Refer to Agent - Refer to Agent	
	FRANKLIN ST \ PETER YORKE WAY	Intersection	Conflict with existing Street Use Permit.	12B-0119	Refer to Agent - Refer to Agent	

Street Name	From St	To St	Message	Job	Contact	Dates
	FRANKLIN ST \ PETER YORKE WAY	Intersection	Conflict with existing Street Use Permit.	12B-0122	Refer to Agent - Refer to Agent	
	FRANKLIN ST \ PETER YORKE WAY	Intersection	Conflict with existing Street Use Permit.	12B-0124	Refer to Agent - Refer to Agent	
	FRANKLIN ST \ PETER YORKE WAY	Intersection	Conflict with existing Street Use Permit.	12B-0131	Refer to Agent - Refer to Agent	
	FRANKLIN ST \ PETER YORKE WAY	Intersection	Conflict with existing Street Use Permit.	13B-0009	Refer to Agent - Refer to Agent	
	FRANKLIN ST \ PETER YORKE WAY	Intersection	Conflict with existing Street Use Permit.	13B-0012	Refer to Agent - Refer to Agent	
	FRANKLIN ST \ PETER YORKE WAY	Intersection	Conflict with existing Street Use Permit.	13B-0017	Refer to Agent - Refer to Agent	
	FRANKLIN ST \ PETER YORKE WAY	Intersection	Conflict with existing Street Use Permit.	13B-0040	Refer to Agent - Refer to Agent	
	FRANKLIN ST \ PETER YORKE WAY	Intersection	Blocks with Bicycle Route designations require special attention. For details see Section 10 of DPT's Blue Book and Section 6.3 of DPW's Order No. 171.442.	N/A		
	FRANKLIN ST \ PETER YORKE WAY	Intersection	Under G095 requirement, Contractor shall contact Muni Overhead Line Division of any work 10 feet in horizontal or vertical direction of overhead lines. Contact: Tim Lipps @ (415) 554-9227	N/A		
	VAN NESS AVE	FRANKLIN ST \ PETER YORKE WAY -	Blocks with Bicycle Route designations require special attention. For details see Section 10 of DPT's Blue Book and Section 6.3 of DPW's Order No. 171.442.	N/A		
	VAN NESS AVE	FRANKLIN ST \ PETER YORKE WAY -	DPT Blue Book Traffic Restriction. Time of day during which lanes must be kept clear: NORTH 7AM - 9AM 3PM - 7PM MONDAY THROUGH FRIDAY // SOUTH 7AM - 9AM 3PM - 7PM MONDAY THROUGH FRIDAY	N/A		
	VAN NESS AVE	FRANKLIN ST \ PETER YORKE WAY -	Under G095 requirement, Contractor shall contact Muni Overhead Line Division of any work 10 feet in horizontal or vertical direction of overhead lines. Contact: Tim Lipps @ (415) 554-9227	N/A		
	FRANKLIN ST \ PETER YORKE WAY	Intersection	Proposed Paving.	PAVING	Au Bui -	Aug 12 2013-Mar 28 2014
	FRANKLIN ST \ PETER YORKE WAY	Intersection	Proposed Paving.	PAVING	Au Bui -	Jul 10 2013-Mar 28 2014
	VAN NESS AVE	FRANKLIN ST \ PETER YORKE WAY -	Proposed Excavation.	SF DPW IDC - Hydraulic	Iqbalbhai Dhapa -	Jul 1 2015-Feb 15 2017
	FRANKLIN ST \ PETER YORKE WAY	Intersection	Proposed Excavation.	SF DPW IDC - Streets & Highways	Au Bui -	Aug 12 2013-Mar 28 2014
	FRANKLIN ST \ PETER YORKE WAY	Intersection	Proposed Excavation.	SF DPW IDC - Streets & Highways	Au Bui -	Jul 10 2013-Mar 28 2014
	FRANKLIN ST \ PETER YORKE WAY	Intersection	Proposed Excavation.	SF MTA SS - Transportation Engineering (Capital)	Cathal Hennessy -	Feb 1 2013-Dec 1 2013

"IMPROVING THE QUALITY OF LIFE IN SAN FRANCISCO" We are dedicated individuals committed to teamwork, customer service and continuous improvement in partnership with the community.

Customer Service

Teamwork

Continuous Improvement

Street Name	From St	To St	Message	Job	Contact	Dates
	FRANKLIN ST \ PETER YORKE WAY	Intersection	Prior to performing any construction, all CCSF survey monuments shall be referenced by a licensed Land Surveyor on a Corner Record or a Record of Survey, if any construction will take place within 10ft of the monument. For any questions, please call Mapping at #554-5827	Stone or Concrete Monument		
REDWOOD ST						
	FRANKLIN ST	Intersection	Conflict with existing Street Use Permit.	12B-0106	Refer to Agent - Refer to Agent	
	FRANKLIN ST	Intersection	Conflict with existing Street Use Permit.	12B-0107	Refer to Agent - Refer to Agent	
	FRANKLIN ST	Intersection	Conflict with existing Street Use Permit.	12B-0111	Refer to Agent - Refer to Agent	
	FRANKLIN ST	Intersection	Conflict with existing Street Use Permit.	12B-0119	Refer to Agent - Refer to Agent	
	FRANKLIN ST	Intersection	Conflict with existing Street Use Permit.	12B-0122	Refer to Agent - Refer to Agent	
	FRANKLIN ST	Intersection	Conflict with existing Street Use Permit.	12B-0124	Refer to Agent - Refer to Agent	
	FRANKLIN ST	Intersection	Conflict with existing Street Use Permit.	12B-0131	Refer to Agent - Refer to Agent	
	FRANKLIN ST	Intersection	Conflict with existing Street Use Permit.	13B-0009	Refer to Agent - Refer to Agent	
	FRANKLIN ST	Intersection	Conflict with existing Street Use Permit.	13B-0017	Refer to Agent - Refer to Agent	
	FRANKLIN ST	Intersection	Conflict with existing Street Use Permit.	13B-0037	Refer to Agent - Refer to Agent	
	FRANKLIN ST	Intersection	Conflict with existing Street Use Permit.	13B-0040	Refer to Agent - Refer to Agent	
	FRANKLIN ST	Intersection	Please refer to Figure 12 of Section 9.4(A) of the DPW Order No. 171,442 for special conditions for excavation in the vicinity of AWSS.	N/A		
	FRANKLIN ST	Intersection	Proposed Paving.	PAVING	Au Bui -	Aug 12 2013-Mar 28 2014
	FRANKLIN ST	Intersection	Proposed Paving.	PAVING	Au Bui -	Jul 10 2013-Mar 28 2014
	FRANKLIN ST	Intersection	Proposed Excavation.	SF DPW IDC - Streets & Highways	Au Bui -	Aug 12 2013-Mar 28 2014
	FRANKLIN ST	Intersection	Proposed Excavation.	SF DPW IDC - Streets & Highways	Au Bui -	Jul 10 2013-Mar 28 2014
	FRANKLIN ST	Intersection	Proposed Excavation.	SF MTA SS - Transportation Engineering (Capital)	Cathal Hennessy -	Feb 1 2013-Dec 1 2013
	FRANKLIN ST	Intersection	Proposed Excavation.	SF Planning	Adam Varat -	Jan 1 2020-Dec 31 2020
SACRAMENTO ST						
	FRANKLIN ST	Intersection	Please refer to Figure 12 of Section 9.4(A) of the DPW Order No. 171,442 for special conditions for excavation in the vicinity of AWSS.	N/A		

Street Name	From St	To St	Message	Job	Contact	Dates
	FRANKLIN ST	Intersection	Under G095 requirement, Contractor shall contact Muni Overhead Line Division of any work 10 feet in horizontal or vertical direction of overhead lines. Contact: Tim Lipps @ (415) 554-9227	N/A		
	FRANKLIN ST	Intersection	Proposed Paving.	PAVING	Au Bui -	Aug 12 2013-Mar 28 2014
	FRANKLIN ST	Intersection	Proposed Paving.	PAVING	Au Bui -	Jul 10 2013-Mar 28 2014
	FRANKLIN ST	Intersection	Proposed Excavation.	SF DPW IDC - Streets & Highways	Au Bui -	Aug 12 2013-Mar 28 2014
	FRANKLIN ST	Intersection	Proposed Excavation.	SF DPW IDC - Streets & Highways	Au Bui -	Jul 10 2013-Mar 28 2014
	FRANKLIN ST	Intersection	Proposed Excavation.	SF DPW IDC - Streets & Highways	Au Bui -	Aug 12 2013-Mar 28 2014
	FRANKLIN ST	Intersection	Proposed Excavation.	SF DPW IDC - Streets & Highways	Au Bui -	Jul 10 2013-Mar 28 2014
	FRANKLIN ST	Intersection	Proposed Excavation.	SF MTA Capital Programs and Costruction	Darton Ito -	Jan 1 2020-Dec 31 2020
	FRANKLIN ST	Intersection	Proposed Excavation.	SF MTA SS - Transportation Engineering (Capital)	Cathal Hennessy -	Feb 1 2013-Dec 1 2013
STARR KING WAY						
	FRANKLIN ST \ OFARRELL ST	Intersection	Conflict with existing Street Use Permit.	12B-0097	Refer to Agent - Refer to Agent	
	FRANKLIN ST \ OFARRELL ST	Intersection	Conflict with existing Street Use Permit.	12B-0107	Refer to Agent - Refer to Agent	
	FRANKLIN ST \ OFARRELL ST	Intersection	Conflict with existing Street Use Permit.	12B-0111	Refer to Agent - Refer to Agent	
	FRANKLIN ST \ OFARRELL ST	Intersection	Conflict with existing Street Use Permit.	12B-0119	Refer to Agent - Refer to Agent	
	FRANKLIN ST \ OFARRELL ST	Intersection	Conflict with existing Street Use Permit.	12B-0122	Refer to Agent - Refer to Agent	
	FRANKLIN ST \ OFARRELL ST	Intersection	Conflict with existing Street Use Permit.	12B-0124	Refer to Agent - Refer to Agent	
	FRANKLIN ST \ OFARRELL ST	Intersection	Conflict with existing Street Use Permit.	12B-0131	Refer to Agent - Refer to Agent	
	FRANKLIN ST \ OFARRELL ST	Intersection	Conflict with existing Street Use Permit.	13B-0009	Refer to Agent - Refer to Agent	
	FRANKLIN ST \ OFARRELL ST	Intersection	Conflict with existing Street Use Permit.	13B-0012	Refer to Agent - Refer to Agent	
	FRANKLIN ST \ OFARRELL ST	Intersection	Conflict with existing Street Use Permit.	13B-0017	Refer to Agent - Refer to Agent	
	FRANKLIN ST \ OFARRELL ST	Intersection	Conflict with existing Street Use Permit.	13B-0040	Refer to Agent - Refer to Agent	
	FRANKLIN ST \ OFARRELL ST	Intersection	Proposed Paving.	PAVING	Au Bui -	Aug 12 2013-Mar 28 2014
	FRANKLIN ST \ OFARRELL ST	Intersection	Proposed Paving.	PAVING	Au Bui -	Jul 10 2013-Mar 28 2014
	FRANKLIN ST \ OFARRELL ST	Intersection	Proposed Excavation.	SF DPW IDC - Streets & Highways	Olivia Tanquilut -	Apr 30 2014-Apr 30 2014

Street Name	From St	To St	Message	Job	Contact	Dates
	FRANKLIN ST \ OFARRELL ST	Intersection	Proposed Excavation.	SF DPW IDC - Streets & Highways	Olivia Tanquilut -	Dec 1 2011-Apr 30 2014
	FRANKLIN ST \ OFARRELL ST	Intersection	Proposed Excavation.	SF MTA Capital Programs and Costruction	Darton Ito -	Jan 1 2020-Dec 31 2020
	FRANKLIN ST \ OFARRELL ST	Intersection	Proposed Excavation.	SF MTA Capital Programs and Costruction	Darton Ito -	Jan 1 2020-Dec 31 2020
	FRANKLIN ST \ OFARRELL ST	Intersection	Proposed Excavation.	SF MTA SS - Transportation Engineering (Capital)	Cathal Hennessy -	Feb 1 2013-Dec 1 2013
	FRANKLIN ST \ OFARRELL ST	Intersection	Prior to performing any construction, all CCSF survey monuments shall be referenced by a licensed Land Surveyor on a Corner Record or a Record of Survey, if any construction will take place within 10ft of the monument. For any questions, please call Mapping at #554-5827	Stone or Concrete Monument		
SUTTER ST						
	FRANKLIN ST	Intersection	Conflict with existing Street Use Permit.	12B-0107	Refer to Agent - Refer to Agent	
	FRANKLIN ST	Intersection	Conflict with existing Street Use Permit.	12B-0111	Refer to Agent - Refer to Agent	
	FRANKLIN ST	Intersection	Conflict with existing Street Use Permit.	12B-0115	Refer to Agent - Refer to Agent	
	FRANKLIN ST	Intersection	Conflict with existing Street Use Permit.	12B-0119	Refer to Agent - Refer to Agent	
	FRANKLIN ST	Intersection	Conflict with existing Street Use Permit.	12B-0122	Refer to Agent - Refer to Agent	
	FRANKLIN ST	Intersection	Conflict with existing Street Use Permit.	12B-0124	Refer to Agent - Refer to Agent	
	FRANKLIN ST	Intersection	Conflict with existing Street Use Permit.	12B-0131	Refer to Agent - Refer to Agent	
	FRANKLIN ST	Intersection	Conflict with existing Street Use Permit.	13B-0009	Refer to Agent - Refer to Agent	
	FRANKLIN ST	Intersection	Conflict with existing Street Use Permit.	13B-0012	Refer to Agent - Refer to Agent	
	FRANKLIN ST	Intersection	Conflict with existing Street Use Permit.	13B-0017	Refer to Agent - Refer to Agent	
	FRANKLIN ST	Intersection	Conflict with existing Street Use Permit.	13B-0040	Refer to Agent - Refer to Agent	
	FRANKLIN ST	Intersection	Blocks with Bicycle Route designations require special attention. For details see Section 10 of DPT's Blue Book and Section 6.3 of DPW's Order No. 171.442.	N/A		
	FRANKLIN ST	Intersection	Please refer to Figure 12 of Section 9.4(A) of the DPW Order No. 171,442 for special conditions for excavation in the vicinity of AWSS.	N/A		

Street Name	From St	To St	Message	Job	Contact	Dates
	FRANKLIN ST	Intersection	Under G095 requirement, Contractor shall contact Muni Overhead Line Division of any work 10 feet in horizontal or vertical direction of overhead lines. Contact: Tim Lipps @ (415) 554-9227	N/A		
	FRANKLIN ST	Intersection	Proposed Paving.	PAVING	Au Bui -	Aug 12 2013-Mar 28 2014
	FRANKLIN ST	Intersection	Proposed Paving.	PAVING	Au Bui -	Jul 10 2013-Mar 28 2014
	FRANKLIN ST	Intersection	Proposed Excavation.	SF MTA SS - Transportation Engineering (Capital)	Cathal Hennessy -	Feb 1 2013-Dec 1 2013
TURK ST						
	FRANKLIN ST	Intersection	Conflict with existing Street Use Permit.	12B-0049	Refer to Agent - Refer to Agent	
	FRANKLIN ST	Intersection	Conflict with existing Street Use Permit.	12B-0056	Refer to Agent - Refer to Agent	
	GOUGH ST	Intersection	Conflict with existing Street Use Permit.	12B-0065	Refer to Agent - Refer to Agent	
	FRANKLIN ST	Intersection	Conflict with existing Street Use Permit.	12B-0097	Refer to Agent - Refer to Agent	
	GOUGH ST	Intersection	Conflict with existing Street Use Permit.	12B-0106	Refer to Agent - Refer to Agent	
	FRANKLIN ST	Intersection	Conflict with existing Street Use Permit.	12B-0107	Refer to Agent - Refer to Agent	
	GOUGH ST	Intersection	Conflict with existing Street Use Permit.	12B-0107	Refer to Agent - Refer to Agent	
	FRANKLIN ST	Intersection	Conflict with existing Street Use Permit.	12B-0111	Refer to Agent - Refer to Agent	
	GOUGH ST	Intersection	Conflict with existing Street Use Permit.	12B-0111	Refer to Agent - Refer to Agent	
	FRANKLIN ST	Intersection	Conflict with existing Street Use Permit.	12B-0116	Refer to Agent - Refer to Agent	
	FRANKLIN ST	Intersection	Conflict with existing Street Use Permit.	12B-0118	Refer to Agent - Refer to Agent	
	FRANKLIN ST	Intersection	Conflict with existing Street Use Permit.	12B-0119	Refer to Agent - Refer to Agent	
	GOUGH ST	Intersection	Conflict with existing Street Use Permit.	12B-0119	Refer to Agent - Refer to Agent	
	FRANKLIN ST	Intersection	Conflict with existing Street Use Permit.	12B-0122	Refer to Agent - Refer to Agent	
	GOUGH ST	Intersection	Conflict with existing Street Use Permit.	12B-0122	Refer to Agent - Refer to Agent	
	FRANKLIN ST	Intersection	Conflict with existing Street Use Permit.	12B-0124	Refer to Agent - Refer to Agent	
	GOUGH ST	Intersection	Conflict with existing Street Use Permit.	12B-0124	Refer to Agent - Refer to Agent	
	FRANKLIN ST	Intersection	Conflict with existing Street Use Permit.	12B-0131	Refer to Agent - Refer to Agent	
	GOUGH ST	Intersection	Conflict with existing Street Use Permit.	12B-0131	Refer to Agent - Refer to Agent	
	FRANKLIN ST	Intersection	Conflict with existing Street Use Permit.	13B-0009	Refer to Agent - Refer to Agent	
	GOUGH ST	Intersection	Conflict with existing Street Use Permit.	13B-0009	Refer to Agent - Refer to Agent	
	FRANKLIN ST	Intersection	Conflict with existing Street Use Permit.	13B-0017	Refer to Agent - Refer to Agent	

Street Name	From St	To St	Message	Job	Contact	Dates
	GOUGH ST	Intersection	Conflict with existing Street Use Permit.	13B-0017	Refer to Agent - Refer to Agent	
	FRANKLIN ST	Intersection	Conflict with existing Street Use Permit.	13B-0037	Refer to Agent - Refer to Agent	
	GOUGH ST	Intersection	Conflict with existing Street Use Permit.	13B-0037	Refer to Agent - Refer to Agent	
	FRANKLIN ST	Intersection	Conflict with existing Street Use Permit.	13B-0040	Refer to Agent - Refer to Agent	
	GOUGH ST	Intersection	Conflict with existing Street Use Permit.	13B-0040	Refer to Agent - Refer to Agent	
	GOUGH ST	Intersection	Conflict with existing Street Use Permit.	13B-0041	Refer to Agent - Refer to Agent	
	FRANKLIN ST	GOUGH ST -	Banners are allowed on this street	N/A		
	FRANKLIN ST	GOUGH ST -	DPT Blue Book Traffic Restriction. Time of day during which lanes must be kept clear: NORTH 7AM - 9AM 3PM - 7PM MONDAY THROUGH FRIDAY // SOUTH 7AM - 9AM 3PM - 7PM MONDAY THROUGH FRIDAY	N/A		
	FRANKLIN ST	Intersection	Please refer to Figure 12 of Section 9.4(A) of the DPW Order No. 171,442 for special conditions for excavation in the vicinity of AWSS.	N/A		
	GOUGH ST	Intersection	Construction work on 1000 block of Turk Street must be coordinated with: Emergency Services (911). Please contact Darnisha Wright at (415) 558-3803 at least 2 weeks prior to start of construction.	N/A		Jan 1 2004-
	FRANKLIN ST	GOUGH ST -	This block has been designated as a detour route for the Central Freeway Replacement Project. Special requirements may apply. Please contact Cathal Hennessy of DPT at 554-2338 for more details.	N/A	Manito Velasco - (415) 554-2338	
	FRANKLIN ST	Intersection	This block has been designated as a detour route for the Central Freeway Replacement Project. Special requirements may apply. Please contact Cathal Hennessy of DPT at 554-2338 for more details.	N/A	Manito Velasco - (415) 554-2338	
	GOUGH ST	Intersection	This block has been designated as a detour route for the Central Freeway Replacement Project. Special requirements may apply. Please contact Cathal Hennessy of DPT at 554-2338 for more details.	N/A	Manito Velasco - (415) 554-2338	
	FRANKLIN ST	Intersection	Proposed Paving.	PAVING	Au Bui -	Aug 12 2013-Mar 28 2014
	FRANKLIN ST	Intersection	Proposed Paving.	PAVING	Au Bui -	Jul 10 2013-Mar 28 2014
	GOUGH ST	Intersection	Proposed Paving.	PAVING	Au Bui -	Jan 15 2014-Nov 17 2014
	GOUGH ST	Intersection	Proposed Paving.	PAVING	Au Bui -	Jan 15 2014-Nov 17 2014

Street Name	From St	To St	Message	Job	Contact	Dates
	FRANKLIN ST	Intersection	Prior to performing any construction, all CCSF survey monuments shall be referenced by a licensed Land Surveyor on a Corner Record or a Record of Survey, if any construction will take place within 10ft of the monument. For any questions, please call Mapping at #554-5827	Railroad Spike		
	FRANKLIN ST	Intersection	Proposed Excavation.	SF DPW IDC - Streets & Highways	Au Bui -	Aug 12 2013-Mar 28 2014
	FRANKLIN ST	Intersection	Proposed Excavation.	SF DPW IDC - Streets & Highways	Au Bui -	Jul 10 2013-Mar 28 2014
	GOUGH ST	Intersection	Proposed Excavation.	SF DPW IDC - Streets & Highways	Au Bui -	Jan 15 2014-Nov 17 2014
	GOUGH ST	Intersection	Proposed Excavation.	SF DPW IDC - Streets & Highways	Au Bui -	Jan 15 2014-Nov 17 2014
	GOUGH ST	Intersection	Proposed Excavation.	SF DPW IDC - Streets & Highways	Au Bui -	Jan 15 2014-Nov 17 2014
	GOUGH ST	Intersection	Proposed Excavation.	SF DPW IDC - Streets & Highways	Au Bui -	Jan 15 2014-Nov 17 2014
	FRANKLIN ST	Intersection	Proposed Excavation.	SF MTA SS - Transportation Engineering (Capital)	Cathal Hennessy -	Feb 1 2013-Dec 1 2013
	GOUGH ST	Intersection	Proposed Excavation.	SF MTA SS - Transportation Engineering (Capital)	Cathal Hennessy -	Feb 1 2013-Dec 1 2013
	FRANKLIN ST	Intersection	Proposed Excavation.	SF Planning	Adam Varat -	Jan 1 2020-Dec 31 2020
	GOUGH ST	Intersection	Proposed Excavation.	SF Planning	Adam Varat -	Jan 1 2020-Dec 31 2020
WILLOW ST						
	FRANKLIN ST	Intersection	Conflict with existing excavation permit. It is mandatory that you coordinate all work for joint paving.	11EXC-2294	1-800-743-5000 - 1-800-743-5000	Mar 18 2013-Jul 31 2013
	FRANKLIN ST	Intersection	Conflict with existing Street Use Permit.	12B-0080	Refer to Agent - Refer to Agent	
	FRANKLIN ST	Intersection	Conflict with existing Street Use Permit.	12B-0107	Refer to Agent - Refer to Agent	
	FRANKLIN ST	Intersection	Conflict with existing Street Use Permit.	12B-0119	Refer to Agent - Refer to Agent	
	FRANKLIN ST	Intersection	Conflict with existing Street Use Permit.	12B-0122	Refer to Agent - Refer to Agent	
	FRANKLIN ST	Intersection	Conflict with existing Street Use Permit.	12B-0131	Refer to Agent - Refer to Agent	
	FRANKLIN ST	Intersection	Conflict with existing Street Use Permit.	13B-0009	Refer to Agent - Refer to Agent	
	FRANKLIN ST	Intersection	Conflict with existing Street Use Permit.	13B-0017	Refer to Agent - Refer to Agent	
	FRANKLIN ST	Intersection	Conflict with existing Street Use Permit.	13B-0040	Refer to Agent - Refer to Agent	

Street Name	From St	To St	Message	Job	Contact	Dates
	FRANKLIN ST	Intersection	Please refer to Figure 12 of Section 9.4(A) of the DPW Order No. 171,442 for special conditions for excavation in the vicinity of AWSS.	N/A		
	FRANKLIN ST	Intersection	Proposed Paving.	PAVING	Au Bui -	Aug 12 2013-Mar 28 2014
	FRANKLIN ST	Intersection	Proposed Paving.	PAVING	Au Bui -	Jul 10 2013-Mar 28 2014
	FRANKLIN ST	Intersection	Proposed Excavation.	PG&E	Alex Hom -	Mar 18 2013-Sep 30 2013
	FRANKLIN ST	Intersection	Proposed Excavation.	SF MTA SS - Transportation Engineering (Capital)	Cathal Hennessy -	Feb 1 2013-Dec 1 2013

Curb Ramps

Street	Specification	Direction
CALIFORNIA ST : FRANKLIN ST - Intersection	Required - L - Standard	NorthEast
CALIFORNIA ST : FRANKLIN ST - Intersection	Required - L - Standard	NorthWest
FRANKLIN ST : FULTON ST - Intersection	Required - R - Standard	NorthEast
FRANKLIN ST : FULTON ST - Intersection	Required - L - Standard	NorthWest
FRANKLIN ST : FULTON ST - Intersection	Required - R - Standard	NorthWest
FRANKLIN ST : FULTON ST - Intersection	Required - L - Standard	SouthWest
FRANKLIN ST : GEARY BLVD - Intersection	Required - L - Standard	NorthEast
FRANKLIN ST : GEARY BLVD - Intersection	Required - R - Standard	SouthEast
FRANKLIN ST : GEARY BLVD - Intersection	Required - L - Standard	SouthEast
FRANKLIN ST : GEARY BLVD - Intersection	Required - R - Standard	SouthWest
FRANKLIN ST : PETER YORKE WAY \ POST ST - Intersection	Required - L - Standard	NorthEast
FRANKLIN ST : PETER YORKE WAY \ POST ST - Intersection	Required - L - Standard	SouthEast
FRANKLIN ST : PETER YORKE WAY \ POST ST - Intersection	Required - R - Standard	SouthWest
FRANKLIN ST : SACRAMENTO ST - Intersection	Required - L - Standard	NorthEast
FRANKLIN ST : SACRAMENTO ST - Intersection	Required - L - Standard	SouthEast



Department of Public Works
Bureau of Street-Use and Mapping
1155 Market St, 3rd floor
San Francisco, CA 94103

13EXC-1895

Request to Excavate a Moratorium Street

For more information about this permit, please call Bureau of Street-Use & Mapping @ 415 554 5810.

Applicant: Bay Area Lightworks **Received Date:** Apr 16 2013 9:03AM
Contact Person: Bay Area Lightworks
Contact Phone:(415) 725-8838 **Contact Email:**hlee@bayarealightworks.com
Method: Open Cut: Sawcut
Purpose:
Reason: Place Conduit
Description: VAN NESS CORRIDORS - FRANKLIN ST. (Part 1)
(Contract No. 1900J) (Work location: Franklin St. between Fell St.to Clay St.)

Approved

Denied

BUSH ST: FRANKLIN ST Intersection (26498000)

Asphalt Square Footage: 60

Concrete Square Footage: 0

Moratorium Start Date: 9/3/2011

Moratorium End Date: 9/3/2016

Date Service Requested: 1/1/1900

Property Owner Name:

Property Owner Phone:

Approved

Denied

FELL ST: FRANKLIN ST Intersection (24457000)

Asphalt Square Footage: 0

Concrete Square Footage: 50

Moratorium Start Date: 10/7/2010

Moratorium End Date: 10/7/2015

Date Service Requested: 6/3/2013

Property Owner Name:

Property Owner Phone:

Approved

Denied

FRANKLIN ST: BUSH ST Intersection (26498000)

Asphalt Square Footage: 60

Concrete Square Footage: 0

Moratorium Start Date: 9/3/2011

Moratorium End Date: 9/3/2016

Date Service Requested: 1/1/1900

Property Owner Name:

Property Owner Phone:

Approved

Denied

FRANKLIN ST: FELL ST Intersection (24457000)

Asphalt Square Footage: 0

Concrete Square Footage: 50

Moratorium Start Date: 10/7/2010

Moratorium End Date: 10/7/2015

Date Service Requested: 6/3/2013

Property Owner Name:

Property Owner Phone:

Recommended By:

Recommended By:


Approved By:

Permit Coordinator

Division Manager
(or designee)

Bureau Manager
(or designee)

No Diagram submitted



SFMTA

Municipal Transportation Agency

RECEIVED
BUREAU OF STREET USE & MAPPING

DEC 21 2012

DEPT OF PUBLIC WORKS

MEMORANDUM

TO: Rene Lopez
Bureau of Street Use and Mapping
875 Stevenson Street, Room 460

FROM: Celine X. Leung, *for [Signature]*
Assistant Engineer

DATE: 12/18/2012

SUBJECT: Surface-Mounted Facility Submittal Package for Signal Controller Cabinet Installation at **Franklin Street** between **Pine Street** and **California Street** (near the intersection of Franklin Street and Pine Street)
(DPW Contract No. 1900J – Van Ness Corridors Project - Franklin Street)

Please find enclosed our submittal package for the proposed installation of a surface-mounted facility (signal controller cabinet) at **Franklin Street** between **Pine Street** and **California Street** (near the intersection of Franklin Street and Pine Street). This intersection is included as part of Van Ness Corridors Project - Franklin Street and the construction is proposed to begin around March 2013.

The required public notices will be posted after we receive your written approval regarding the proposed SMF location.

If you have any questions, I can be reached at 701-4558.

Attachments:

- Pre-Site Visit Checklist (Exhibit A of DPW Order No. 175,566)
- Copy of SFMTA's Five Year Plan
- Cabinet and Foundation Specifications
- Detailed Drawing of Proposed Controller Location
- Photographs of Proposed Controller Location
- Copy of Proposed Public Notice

*OK
PML 9/20/13*




EXHIBIT A
PRE-SITE VISIT CHECKLIST

City and County of San Francisco

Department of Public Works



Bureau of Street-use and Mapping

Surface-Mounted Facility
Pre-Site visit Checklist

Applicant Name: SFMTA Transportation Engineering ADDRESS: 1 South Van Ness Ave., 7th Floor, SF, CA 94102-5417

Contact Name: Celine X. Leung TEL. NO.: (415) 701 - 4558 FAX: (415) 701-4737

Date: 12/18/2012 Proposed Location: Franklin Street between Pine Street and California Street

1. Five-year plan or letter indicating no additional work is planned for the next five years is on file.

2. Verification that cabinet size is consistent with the plans on file.

3. Verification of attempts to place Surface-Mounted Facility on private property (at least 3 locations).
Please attach the following:

- a. Copy of letter mailed to property owners
- b. Copy of mailing list
- c. Statement verifying date of mailing
- d. Copy of responses from property owners
- e. Verification of attempt to enter into an agreement with any interested property owners

4. Verification of attempts to place Surface-Mounted Facility underground.

5. Verification of attempts to collocate the Surface-Mounted Facility.

6. Verification of special requirements that limit the possible locations for the Surface-Mounted Facility.

7. Verification that proposed locations conforms to the placement guidelines.

8. Verification that an existing Surface-Mounted Facility could/could not be removed.

ITEM NOS. _____ not required.

Request for site visit is accepted AND Site visit is scheduled

for: _____, 2013 with: Celine X. Leung Tel. No.: (415) 701-4558

- Request for site visit is denied
- Site visit not required because:

Proposed location for the new traffic signal controller cabinet is o.k.

Reviewed By Rene Lopez Tel. No.: (415) 554-6201

VERIFICATION STATEMENTS OF PRE-SITE VISIT CHECKLIST (EXHIBIT A)

1. STATEMENT REGARDING 5-YEAR PLAN

See attached copy of SFMTA's Five Year Plan.

2. STATEMENT REGARDING CABINET SIZE

Attached are the specifications for the traffic signal controller cabinet and foundation.

3. STATEMENT REGARDING ATTEMPTS TO PLACE SURFACE-MOUNTED FACILITY ON PRIVATE PROPERTY

Because of the purpose, function and special requirements of signal controllers, their placement is critical to public safety and is limited to the portion of sidewalk as close to the intersection as practical, such that the controller is curbside with a direct line of sight to as much of the intersection, signal indications and vehicle and pedestrian traffic as possible. For such reasons, signal controller cabinets cannot be placed on private property away from the roadway and they must be fully accessible at all times.

4. STATEMENT REGARDING ATTEMPTS TO PLACE SURFACE-MOUNTED FACILITY UNDERGROUND

Because of the purpose, function and special requirements of signal controllers, their placement is critical to public safety and is limited to the portion of sidewalk as close to the intersection as practical, such that the controller is curbside with a direct line of sight to as much of the intersection, signal indications and vehicle and pedestrian traffic as possible. For such reasons, signal controller cabinets cannot be placed underground where a direct line of sight is not available.

5. STATEMENT REGARDING ATTEMPTS TO COLLOCATE THE SURFACE-MOUNTED FACILITY

There are no other surface-mounted facilities at this intersection that the controller can be collocated with.

6. STATEMENT REGARDING SPECIAL REQUIREMENTS THAT LIMIT THE POSSIBLE LOCATIONS FOR THE SURFACE-MOUNTED FACILITY

Because of the purpose, function and special requirements of signal controllers, their placement is critical to public safety and is limited to the portion of sidewalk as close to the intersection as practical, such that the controller is curbside with a direct line of sight to as much of the intersection, signal indications and vehicle and pedestrian traffic as possible. For such reasons, signal controller cabinets cannot be placed underground or on private property away from the roadway.

7. STATEMENT REGARDING CONFORMANCE TO PLACEMENT GUIDELINES


The suggested location for the proposed facility is in accordance with DPW's surface-mounted facility placement guidelines, Exhibit B of DPW Order No. 175,566.

8. STATEMENT REGARDING REMOVAL OF EXISTING SURFACE-MOUNTED FACILITY

This is a signalized intersection where the old existing controller cabinet is being replaced with a new controller cabinet.

STREETNAME	FROM	UTILITY	START DATE	PROJECT NAME	DAYS
FRANKLIN ST	PETER YORKE WAY \ POST ST intersection				
		SEWER	1/1/2012	N/A	20
FRANKLIN ST	PETER YORKE WAY \ POST ST to DANIEL BURNHAM CT (1300 - 1349)	DPT	2/1/2013	SFGO Franklin and 2nd st Fiber	303
FRANKLIN ST	DANIEL BURNHAM CT intersection	DPT	2/1/2013	SFGO Franklin and 2nd st Fiber	303
FRANKLIN ST	DANIEL BURNHAM CT to SUTTER ST (1332 - 1399)	DPT	2/1/2013	SFGO Franklin and 2nd st Fiber	303
FRANKLIN ST	SUTTER ST intersection	DPT	2/1/2013	SFGO Franklin and 2nd st Fiber	303
FRANKLIN ST	SUTTER ST to FERN ST (1400 - 1436)	DPT	2/1/2013	SFGO Franklin and 2nd st Fiber	303
FRANKLIN ST	FERN ST intersection	DPT	2/1/2013	SFGO Franklin and 2nd st Fiber	303
FRANKLIN ST	FERN ST to BUSH ST (1435 - 1499)	DPT	2/1/2013	SFGO Franklin and 2nd st Fiber	303
FRANKLIN ST	BUSH ST intersection	DPT	2/1/2013	SFGO Franklin and 2nd st Fiber	303
FRANKLIN ST	BUSH ST to AUSTIN ST (1500 - 1532)	DPT	2/1/2013	SFGO Franklin and 2nd st Fiber	303
FRANKLIN ST	AUSTIN ST intersection	DPT	2/1/2013	SFGO Franklin and 2nd st Fiber	303
FRANKLIN ST	AUSTIN ST to PINE ST (1531 - 1599)	DPT	2/1/2013	SFGO Franklin and 2nd st Fiber	303
FRANKLIN ST	PINE ST intersection	DPT	2/1/2013	SFGO Franklin and 2nd st Fiber	303
FRANKLIN ST	PINE ST to CALIFORNIA ST (1600 - 1699)	DPT SFWD	2/1/2013 8/1/2013	SFGO Franklin and 2nd st Fiber WD-2689	303 304
FRANKLIN ST	CALIFORNIA ST intersection	DPT SFWD	2/1/2013 8/1/2013	SFGO Franklin and 2nd st Fiber WD-2689	303 304
FRANKLIN ST	CALIFORNIA ST to SACRAMENTO ST (1700 - 1799)	DPT SFWD	2/1/2013 8/1/2013	SFGO Franklin and 2nd st Fiber WD-2689	303 304
FRANKLIN ST	SACRAMENTO ST intersection	DPT PGE SFWD	2/1/2013 5/13/2013 8/1/2013	SFGO Franklin and 2nd st Fiber 30426037 WD-2689	303 25 304
FRANKLIN ST	SACRAMENTO ST to CLAY ST (1800 - 1899)	DPT SFWD	2/1/2013 8/1/2013	SFGO Franklin and 2nd st Fiber WD-2689	303 304
FRANKLIN ST	CLAY ST intersection	DPT SFWD	2/1/2013 8/1/2013	SFGO Franklin and 2nd st Fiber WD-2689	303 304
FRANKLIN ST	CLAY ST to WASHINGTON ST (1900 - 1999)	DPT SFWD	2/1/2013 8/1/2013	SFGO Franklin and 2nd st Fiber WD-2689	303 304
FRANKLIN ST	WASHINGTON ST intersection	DPT SFWD	2/1/2013 8/1/2013	SFGO Franklin and 2nd st Fiber WD-2689	303 304
FRANKLIN ST	WASHINGTON ST to JACKSON ST (2000 - 2099)	DPT SFWD SFWD	2/1/2013 8/1/2013 11/1/2018	SFGO Franklin and 2nd st Fiber WD-2689 18-002	303 304 304
FRANKLIN ST	JACKSON ST intersection	DPT SFWD	2/1/2013 8/1/2013	SFGO Franklin and 2nd st Fiber WD-2689	303 304
FRANKLIN ST	JACKSON ST to PACIFIC AVE (2100 - 2199)	DPT SFWD	2/1/2013 8/1/2013	SFGO Franklin and 2nd st Fiber WD-2689	303 304
FRANKLIN ST	PACIFIC AVE intersection	DPT SFWD	2/1/2013 8/1/2013	SFGO Franklin and 2nd st Fiber WD-2689	303 304
FRANKLIN ST	PACIFIC AVE to BROADWAY (2200 - 2299)	DPT SFWD	2/1/2013 8/1/2013	SFGO Franklin and 2nd st Fiber WD-2689	303 304
FRANKLIN ST	BROADWAY intersection	DPT SFWD	2/1/2013 8/1/2013	SFGO Franklin and 2nd st Fiber WD-2689	303 304
FRANKLIN ST	BROADWAY to VALLEJO ST (2300 - 2399)	DPT SFWD	2/1/2013 8/1/2013	SFGO Franklin and 2nd st Fiber WD-2689	303 304
		DPT	2/1/2013	SFGO Franklin and 2nd st Fiber	303

DIMENSIONS FOR M-SF CONTROLLER CABINET AND FOUNDATION



M-SF CONTROLLER CABINET: 36" W x 17" D x 60" H

CONCRETE FOUNDATION: 38" W x 19" D x 2" H (portion above ground)

TOTAL HEIGHT (including cabinet and concrete foundation): 62" H

NO.	DATE	DESCRIPTION	BY

REFERENCE: REGULATIONS & FILE NO. OF DRAWINGS



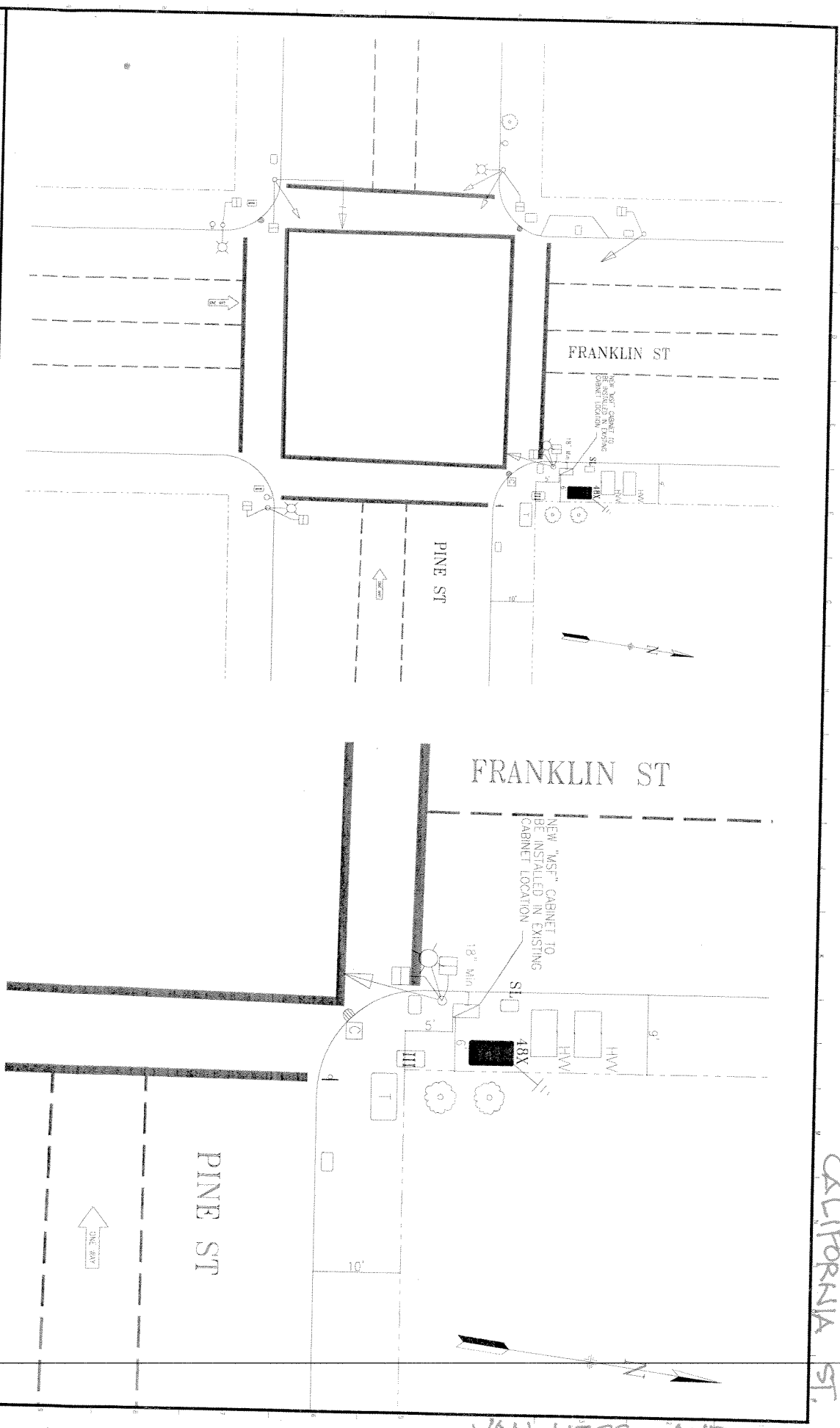
INFRASTRUCTURE DIVISION
 DEPARTMENT OF PUBLIC WORKS
 CITY AND COUNTY OF SAN FRANCISCO



DESIGNED	DATE	APPROVED	DATE
SECTION NUMBER	DATE	SECTION NUMBER	DATE
PREPARED BY	DATE	SECTION NUMBER	DATE
DIVISION	DATE	SECTION NUMBER	DATE

SCALE



VAN NESS CORRIDORS PROJECT
 FRANKLIN STREET



CALIFORNIA ST.

VAN NESS AVE.

PICTURES OF PROPOSED SMF INSTALLATION NEAR THE INTERSECTION OF FRANKLIN STREET AND PINE STREET



San Francisco Municipal Transportation Agency
One South Van Ness Avenue, 7th Floor
San Francisco, CA 94103-5417

IMPORTANT NOTICE CONCERNING YOUR RIGHTS

TBD

Dear San Francisco Resident:

The San Francisco Municipal Transportation (SFMTA) Agency has filed an application with the San Francisco Department of Public Works (DPW) for a permit to remove an old traffic signal cabinet at **Franklin Street and Pine Street**, and replace it with a new traffic signal cabinet on the northeast corner. A photograph of the Surface Mounted Facility (SMF) and the specifications for the SMF are shown below.

This replacement traffic signal cabinet is required to house the signal controller and other equipment essential to control and monitor the traffic signals. The proposed location is the optimal location as it provides a direct line of sight to the intersection, signal indications, vehicle and pedestrian traffic.

Objections to the installation of the SMF at any of the proposed locations must be submitted in writing via e-mail to smf@sfdpw.org, by mail to the **Department of Public Works, Bureau of Street Use and Mapping, 875 Stevenson Street, Room 460, San Francisco, CA 94103-0942**, or by fax to **(415) 554-6161**. You have 20 days from the date of this notice to send written notice of your objection to DPW. DPW will not consider any objection unless it is made within this 20-day period.

If you submit an objection, DPW may convene a hearing to determine whether the permit for placement of the SMF should be issued. DPW will commence any such hearing within 40 days after the receipt of any objections. You will have the opportunity to express your concerns about the SMF at the hearing should you choose to attend.

Thank you,

Celine X. Leung
San Francisco Municipal Transportation Agency
One South Van Ness Avenue, 7th Floor
San Francisco, CA 94103-5417
(415) 701-4558

Controller cabinet: 36"W x 60"H x 17"D
Concrete foundation: 38" W x 2" H x 19"D
Total Height (cabinet & foundation): 62"



San Francisco Municipal Transportation Agency
One South Van Ness Avenue, 7th Floor
San Francisco, CA 94103-5417

IMPORTANT NOTICE CONCERNING YOUR RIGHTS

February 5, 2013

Dear San Francisco Resident:

The San Francisco Municipal Transportation (SFMTA) Agency has filed an application with the San Francisco Department of Public Works (DPW) for a permit to remove an old traffic signal cabinet at **Franklin Street and Pine Street**, and replace it with a new traffic signal cabinet on the northeast corner. A photograph of the Surface Mounted Facility (SMF) and the specifications for the SMF are shown below.

This replacement traffic signal cabinet is required to house the signal controller and other equipment essential to control and monitor the traffic signals. The proposed location is the optimal location as it provides a direct line of sight to the intersection, signal indications, vehicle and pedestrian traffic.


Objections to the installation of the SMF at any of the proposed locations must be submitted in writing via e-mail to smf@sfdpw.org, by mail to the **Department of Public Works, Bureau of Street Use and Mapping, 1155 Market Street, 3rd Floor, San Francisco, CA 94103**, or by fax to **(415) 554-6161**. You have 20 calendar days from the date of this notice to send written notice of your objection to DPW. DPW will not consider any objection unless it is made within this 20-day period.

If you submit an objection, DPW may convene a hearing to determine whether the permit for placement of the SMF should be issued. DPW will commence any such hearing within 40 days after the receipt of any objections. You will have the opportunity to express your concerns about the SMF at the hearing should you choose to attend.

Thank you,

Celine X. Leung
San Francisco Municipal Transportation Agency
One South Van Ness Avenue, 7th Floor
San Francisco, CA 94103-5417
(415) 701-4558

Controller cabinet: 36" W x 60" H x 17" D
Concrete foundation: 38" W x 2" H x 19" D
Total Height (cabinet & foundation): 62"





(415) 554-5810
FAX (415) 554-6161
<http://www.sfdpw.org>

Department of Public Works
Bureau of Street-Use and Mapping
1155 Market St, 3rd Floor
San Francisco, CA 94103

13SMF-0188

Surface Mounted Facility Permit

Address : FRANKLIN ST: PINE ST
to CALIFORNIA ST (1600 - 1699)

Cost: \$150.00

Block: Lot: Zip:

Permittee

Name: San Francisco Municipal Transportation Agency
Address: One South Van Ness Avenue, 07th Floor San Francisco, CA 94103
Contact: Celine Leung **Phone:** (415) 701-4558

Permit FrontPage Conditions	Note: Your application is approved, as submitted, with no additional requirements. You may apply for an excavation permit. (Location: Franklin St./ Pine St.)
------------------------------------	---

The undersigned Permittee hereby agrees to comply with all requirements and conditions noted on this permit

Approved Date : 07/01/2013

Applicant/Permittee Date

Printed : 7/9/2014 9:50:11 AM Plan Checker Rene Lopez

"IMPROVING THE QUALITY OF LIFE IN SAN FRANCISCO" We are dedicated individuals committed to teamwork, customer service and continuous improvement in partnership with the community.

Customer Service

Teamwork

Continuous Improvement

Permit Addresses

13SMF-0188

*RW = RockWheel, SMC = Surface Mounted Cabinets, S/W = Sidewalk Work, DB = Directional Boring,
 BP= Reinforced Concrete Bus Pad, UB = Reinforced Concrete for Utility Pull Boxes and Curb Ramps

Number of blocks: 1 Total repair size:0 sqft Total Streetspace: Total Sidewalk: sqft

ID	Street Name	From St	To St	Sides	*Other	Asphalt	Concrete	Street Space Feet	Sidewalk Feet
1	FRANKLIN ST	PINE ST	CALIFORNIA ST	East	RW : False SMC : False S/W Only : False DB: False BP: False UB: False	0	0		
Total						0	0		

Exceptions

13SMF-0188

Street Name	From St	To St	Message	Job	Contact	Dates
FRANKLIN ST						
	PINE ST	CALIFORNIA ST -	Conflict with existing Street Use Permit.	12B-0033	Refer to Agent - Refer to Agent	
	PINE ST	CALIFORNIA ST -	Conflict with existing Street Use Permit.	12B-0050	Refer to Agent - Refer to Agent	
	PINE ST	CALIFORNIA ST -	Conflict with existing Street Use Permit.	12B-0097	Refer to Agent - Refer to Agent	
	PINE ST	CALIFORNIA ST -	Conflict with existing Street Use Permit.	12B-0111	Refer to Agent - Refer to Agent	
	PINE ST	CALIFORNIA ST -	Conflict with existing Street Use Permit.	12B-0116	Refer to Agent - Refer to Agent	
	PINE ST	CALIFORNIA ST -	Conflict with existing Street Use Permit.	12B-0117	Refer to Agent - Refer to Agent	
	PINE ST	CALIFORNIA ST -	Conflict with existing Street Use Permit.	12B-0118	Refer to Agent - Refer to Agent	
	PINE ST	CALIFORNIA ST -	Conflict with existing Street Use Permit.	12B-0119	Refer to Agent - Refer to Agent	
	PINE ST	CALIFORNIA ST -	Conflict with existing Street Use Permit.	12B-0122	Refer to Agent - Refer to Agent	
	PINE ST	CALIFORNIA ST -	Conflict with existing Street Use Permit.	12B-0124	Refer to Agent - Refer to Agent	
	PINE ST	CALIFORNIA ST -	Conflict with existing Street Use Permit.	12B-0131	Refer to Agent - Refer to Agent	
	PINE ST	CALIFORNIA ST -	Conflict with existing Street Use Permit.	13B-0009	Refer to Agent - Refer to Agent	
	PINE ST	CALIFORNIA ST -	Conflict with existing Street Use Permit.	13B-0012	Refer to Agent - Refer to Agent	
	PINE ST	CALIFORNIA ST -	Conflict with existing Street Use Permit.	13B-0017	Refer to Agent - Refer to Agent	
	PINE ST	CALIFORNIA ST -	Banners are allowed on this street	N/A		
	PINE ST	CALIFORNIA ST -	DPT Blue Book Traffic Restriction. Time of day during which lanes must be kept clear: EAST 7AM - 7PM EVERYDAY // WEST 7AM - 7PM EVERYDAY	N/A		
	PINE ST	CALIFORNIA ST -	Proposed Paving.	PAVING	Au Bui -	Aug 12 2013-Mar 28 2014

No Diagram submitted



(415) 554-5810
FAX (415) 554-6161
<http://www.sfdpw.org>

Department of Public Works
Bureau of Street-Use and Mapping
1155 Market St, 3rd Floor
San Francisco, CA 94103

13EXC-1895

Utility Excavation Permit

Address : Multiple Locations

Cost: \$8,878.91

Block: Lot: Zip:

Pursuant to Article 2.4 of the Public Works Code in conjunction to DPW Order 178,940 permission, revocable at the will of the Director of Public Works, to excavate and restore the public right-of-way is granted to Permittee.

Bay Area Lightworks

Name: Bay Area Lightworks

Address: 1460 Yosemite Ave. San Francisco, CA 94124

Contact: Lindy Galimba

Phone: 415-822-2336

Conditions

This permit is approved with the condition that "No cabinet(s), PG&E power meter pedestal and VMS (Variable Message Sign) system will be installed (including foundation) under this permit until DPW approves the proposed location(s) for the installation of the cabinet(s)". Failure to comply with this condition may render this permit void and may subject Bay Area Lightworks to a fine or citation for up to \$10,000.00 a day for installing a cabinet without approval and valid approved permit.

Also, due to the coordinated planned paving schedule on Franklin St. from Fell St. to Clay St., the full restoration requirements per the excavation code (full lane width restoration) will not be required. Bay Area Lightworks will be allowed to do the standard restoration (place concrete base and hot asphalt concrete flush to the wearing surface) for the size of the excavation (T-trench) only. In-lieu paving payment cost will not be required since this project was coordinated with the paving program.

This permit has been revised to reflect the change on the permit condition with regards to the installation of the cabinets. This permit approves the installation of sixteen (16) traffic signal controller cabinets and two (2) power meter pedestals for a total of eighteen (18) proposed cabinets installed on various locations. (07/02/2013)

EmergencyConfirmationNumber**24 Hour / 7 Day Contact:**

JIM LAU #415-760-9243

Service Address/Project:VAN NESS CORRIDORS - FRANKLIN ST. (Part 1)
(Contract No. 1900J) (Work location: Franklin St. between Fell St.to Clay St.)**Start Date**

06/05/2013

Permit expires on:

6/19/2014

Purpose

Electric

Excavation Reason

Place Conduit

Excavation Reason Description**Method:**

Open Cut: Sawcut

TrackingNumber1**TrackingNumber2****Project Size**

12150

Inspection

The undersigned Permittee hereby agrees to comply with all requirements and conditions noted on this permit

Approved Date : 07/02/2013

****When drilling/excavating in sidewalk area, entire flag(s) must be replaced.****

Applicant/Permittee

Date

Distribution:
Inside BSM: Utility Inspection

Printed : 7/11/2014 8:14:58 AM

Plan Checker

Rene Lopez

STREET EXCAVATION REQUIREMENTS:

1. The permittee shall call Underground Service Alert (U.S.A.), telephone number 1-800-227-2600, 48 hours prior to any excavation.
2. All work including sidewalk and pavement cutting and removal, lagging, excavation, backfill, and sidewalk and pavement restoration shall be done by a licensed paving contractor and in accordance with the requirements of the Standard Specifications of the Bureau of Engineering, Department of Public Works, July 1986 Edition and Department of Public Works Order Nos. 176,707, copy attached.
3.
 - a. DPW Order 181,305, dated 6/17/13, Reinforced Concrete Bus pads, shall be constructed in accordance with SFPDW Standard Plan, File No. 96,607 and SFPDW Standard Specification Section 210 except that the concrete bus pad shall have a minimum compressive strength of 5,000 psi. Concrete bus pads shall be constructed at a minimum thickness of 10 to 12 inches and shall be approximately 10-foot wide.
 - b. DPW Order 181,306 dated 9/26/13, Reinforced concrete sidewalk, shall be constructed in accordance with the SFPDW Standard Plan File No. 96,608 and SFPDW Standard Specification Section 204 with #3 steel reinforced bars at mid-depth of the concrete sidewalk slab.
4. Sidewalk and pavement restoration shall include the replacement of traffic lane and crosswalk striping, parking stall markings, and curb painting that might have been obliterated during street excavation. The permittee shall perform their work under on the following options:
 - a. Have the City forces do the striping and painting work at the permittee's expense. The permittee shall make a deposit with the Department of Parking & Traffic for this purpose in an amount estimated by the Municipal Transportation Agency (MTA) 7th Floor 1 South Van Ness Ave telephone 701-4500, and notify the MTA at least 48 hours in advance of the time the work is to be done.
 - b. Perform the work themselves following instructions available at the Department of Parking & Traffic.
5. The permittee shall submit a non-refundable fee to Bureau of Street-Use and Mapping to pay for City Inspection of the backfill and pavement restoration. At least 48 hours in advance, the permittee shall make arrangements with the Street Improvement Section Inspectors, 554-7149, for an inspection schedule.
6. The permittee shall file and maintain an excavation bond in the sum of \$25,000.00 with the Department of Public Works, to guarantee the maintenance of the pavement in the excavation area for a period of 3 years following the completion of the backfill and pavement restoration pursuant to Article 2.4.40 of the Public Works Code.
7. The permittee shall conduct construction operations in accordance with the requirements of Article 11 of the Traffic Code. The permittee shall contact the MTA 7th Floor 1 South Van Ness Ave telephone 701-4500, for specific restrictions before starting work.
8. The permittee shall obtain the required permits, if any, from regulating agencies of the State of California.
9. The permittee shall verify the locations of any City or public service utility company facilities that may be affected by the work authorized by this permit and shall assume all responsibility for any damage to such facilities. The permittee shall make satisfactory arrangements and payments for any necessary temporary relocation of City or public utility company facilities.
10. The permittee shall pay the required fee for sewer installation permit at the Plumbing Inspection Division, Department of Building Inspection, 1660 Mission Street and arrange for inspection of this work, telephone 558-6054.
11. Concrete form work, planting of trees and pouring of sidewalk and/or curb shall not be performed prior to obtaining a permit from Bureau of Urban Forestry (BUF), telephone: 554-6700.
12. Per DPW Order 178,806, the recycling of Cobble Stones and Granit Curb shall follow as:
 - a. Cobblestones shall be clean of dirt prior to transporting. Extreme care shall be taken during the transporting the cobblestones to minimize damage before delivery to City. The cobblestones shall be neatly and securely placed on pallets so they can be moved about safely after the delivery. The Minimum size of cobblestone shall be 4 inches square (16 square inches). The cobblestones shall be delivered, including off loading, to the lower lot at the Cesar Chavez Street Yard located at 2323 Cesar Chavez Street or at alternative location directed by the Department within the City of San Francisco. Contact the Department forty-eight hours (48 hours) prior to delivery. The Department can be reached at (415) 641-2627.
 - b. Granite Curb shall be neatly and securely placed on pallets so they can be moved about safely after delivery. The Contractor shall exercise care in transporting the granite curb to minimize damage. The length limit of recyclable granite curbs shall be no less than four feet. The granite curb shall be delivered, including off loading, to the back lot at the Griffith Pump Station located at 1105 Thomas Street or at an alternative location directed by the Department within the City of San Francisco. Contact Bureau of Street and Sewer Repair (BSSR) at least forty-eight hours (48 hours) prior to delivery. BSSR can be reached at (415) 695-2087.
13. In consideration of this Permit being issued for the work described in the application, Permittee on its behalf and that of any successor or assign, and on behalf of any lessee, promises and agrees to perform all the terms of this Permit and to comply with all applicable laws, ordinances and regulations.
14. Permittee agrees on its behalf and that of any successor or assign to hold harmless, defend, and indemnify the City and County of San Francisco, including, without limitation, each of its commissions, departments, officers, agents and employees (hereinafter collectively referred to as the "City") from and against any and all losses, liabilities, expenses, claims, demands, injuries, damages, fines, penalties, costs or judgments including, without limitation, attorneys' fees and costs (collectively, "claims") of any kind allegedly arising directly or indirectly from (i) any act by, omission by, or negligence of, Permittee or its subcontractors, or the officers, agents, or employees of either, while engaged in the performance of the work authorized by this Permit, or while in or about the property subject to this Permit for any reason connected in any way whatsoever with the performance of the work authorized by this Permit, or allegedly resulting directly or indirectly from the maintenance or installation of any equipment, facilities or structures authorized under this Permit, (ii) any accident or injury to any contractor or subcontractor, or any officer, agent, or employee of either of them, while engaged in the performance of the work authorized by this Permit, or while in or about the property, for any reason connected with the performance of the work authorized by this Permit, or arising from liens or claims for services rendered or labor or materials furnished in or for the performance of the work authorized by this Permit, (iii) injuries or damages to real or personal property, good will, and persons in, upon or in any way allegedly connected with the work authorized by this Permit from any cause or claims arising at any time, and (iv) any release or discharge, or threatened release or discharge, of any hazardous material caused or allowed by Permittee in, under, on or about the property subject to this Permit or into the environment. As used herein, "hazardous material" means any substance, waste or material which, because of its quantity, concentration of physical or chemical characteristics is deemed by any federal, state, or local governmental authority to pose a present or potential hazard to human health or safety or to the environment.
15. Permittee must hold harmless, indemnify and defend the City regardless of the alleged negligence of the City or any other party, except only for claims resulting directly from the sole negligence or willful misconduct of the City. Permittee specifically acknowledges and agrees that it has an immediate and independent obligation to defend the City from any claim which actually or potentially falls within this indemnity provision, even if the allegations are or may be groundless, false or fraudulent, which obligation arises at the time such claim is tendered to Permittee by the City and continues at all times thereafter. Permittee agrees that the indemnification obligations assumed under this Permit shall survive expiration of the Permit or completion of work.
16. Permittee shall obtain and maintain through the terms of this Permit general liability, automobile liability or workers' compensation insurance as the City deems necessary to protect the City against claims for damages for personal injury, accidental death and property damage allegedly arising from any work done under this Permit. Such insurance shall in no way limit Permittee's indemnity hereunder. Certificates of insurance, in form and with insurers satisfactory to the City, evidencing all coverages above shall be furnished to the City before commencing any operations under this Permit, with complete copies of policies furnished promptly upon City request.
17. The permittee and any permitted successor or assign recognize and understand that this permit may create a possessory interest.

Special Conditions

13EXC-1895

Conditions

====>NOTES: Per the Public Works Excavation Code:

- 1). ' T ' trench shall be the standard restoration practice for all trenches greater than 18 inches in width. The restoration of the concrete base and pavement will be equal to 1 ft. as measured from the edge of the trench;
- 2). the minimum pavement restoration requirements (mill and fill) for trenches exceeding 25% of the length of the block shall include the restoration of all affected lanes for the entire length of the block. For streets that are not delineated by painted lanes and the width of the excavation is less than thirteen (13) feet, the pavement restoration requirements (mill and fill) shall be for the entire length of the block thirteen (13) feet in width;
- 3). for excavation in the intersection, the restoration shall be to pave all affected quadrants either with the 13 foot rule for streets without delineated traffic lanes unless it is on a Muni route and for streets with multiple delineated traffic lanes in one direction, the restoration shall be limited to the affected lane(s).

====>Per DPW sign specifications, all projects impacting the length of one (1) block face or more will require the installation of a project information sign, for the duration of the project. The project information sign should be located at either end of the project facing oncoming vehicular traffic. For larger projects that exceed five (5) blocks, the project information sign should be placed at five (5) block intervals in both directions. The signage is intended to keep the public informed of the intent of the project, project schedule, contact information and allow for updates as needed.

====>Due to the coordinated planned paving schedule on Franklin St. from Fell St. to Clay St., the full restoration requirements per the excavation code (full lane width restoration) will not be required. Bay Area Lightworks will be allowed to do the standard restoration (place concrete base and hot asphalt concrete flush to the wearing surface) for the size of the excavation (T-trench) only. In-lieu paving payment cost will not be required since this project was coordinated with the paving program.

====>In the event that the proposed excavation is within the crosswalk and falls on the conditions of the curb ramp regulations per DPW Order No. 179,254, an evaluation of the angular returns will be conducted at each end of the affected crosswalk to determine whether the affected curb ramps are built per the current City standards. All curb ramp installation shall comply with ADA requirements.

====>If concrete street, gutter or parking strip is excavated, Bay Area Lightworks shall remove and replace the entire concrete section from construction joint to construction joint. (No new construction joint will be allowed).

====>When drilling/excavating in the sidewalk area, entire sidewalk flag(s) must be replaced to adjacent score lines.

====>Placement or installation of any utility facilities within the curb return area is prohibited per DPW Order No. 175,387.

====>The Department of Public Works approves this permit pursuant to the following special conditions, which the Department of Public Works incorporates into the permit and makes a part thereof.

SPECIAL PERMIT CONDITIONS:

1. Bay Area Lightworks shall coordinate all work with any other construction projects and events known or unforeseen such as to minimize the impact of construction project on the general public and/or event(s).
2. Bay Area Lightworks shall also comply with Code Section 2.4.50(b)(ii) and (b)(iii), post and maintain notice(s) at the site of the excavation and deliver a written notice to each dwelling unit on the block(s) affected by the excavation at least ten (10) days prior to start of construction.
3. Bay Area Lightworks shall comply with Code Section 2.4.55(b)(i), such that each excavation will be backfilled and compacted within 120 hours from the time the construction related to the excavation is completed, and immediately place and maintain temporary pavement (cutback) over the excavation(s).
4. Bay Area Lightworks's work shall be in accordance to all traffic regulations per S.F. Traffic Code (The Blue Book) or with any DPT approved traffic routing plan or DPT special traffic permit.
5. Bay Area Lightworks shall provide safe access for all pedestrians at all times. Special attention must be paid to provide ingress and egress to businesses and driveways.
6. Bay Area Lightworks shall coordinate all work with MUNI so as to avoid disruption to MUNI services. Please call Carlos Carrillo of Muni at #567-8745 to coordinate the schedule of work.
7. Bay Area Lightworks shall discuss and coordinate with Muni with regards to relocating bus stops if necessary for pedestrian safety. Please call Carlos Carrillo of Muni at #567-8745 for coordination.
8. Bay Area Lightworks shall hire SF police officers (when necessary) to control traffic so as to minimize the impact of the construction on the general public.
9. Bay Area Lightworks shall cooperate and participate in all public outreach and information including community meetings.
10. Bay Area Lightworks shall replace any existing traffic stripings and markings that are removed or damaged by the work activity with temporary stripings and markings after the restoration of the pavement as specified on the revised Section 6.2 'Pavement Markings' of DPT's 'Blue Book'. Also, Bay Area Lightworks shall pay to DPT the cost of replacing the permanent pavement markings. For any questions, please call Conrad Magat of DPT at (415) 701-4680.
11. Bay Area Lightworks shall restore all trenches per the Excavation Code and shall be to the satisfaction of the assigned city inspector.
12. Bay Area Lightworks shall remove all temporary pavement markings including USA marking on both the sidewalk and street at the conclusion of the excavation.
13. Bay Area Lightworks shall submit compaction test results done by a certified material testing laboratory as required by the excavation code prior to pavement restoration. [NOTE: Per Article 2.4 of the Public Works Code, the required compaction test shall be one (1) set of three (3) compaction tests per one (1) regular city block, or as specified by the DPW assigned inspector. Copies of the compaction test results shall be provided to the assigned DPW inspector.]

Failure to comply with the above requirements may render this permit void and may subject Bay Area Lightworks to a fine or citation.

Permit Addresses

13EXC-1895

*RW = RockWheel, SMC = Surface Mounted Cabinets, S/W = Sidewalk Work, DB = Directional Boring, BP= Reinforced Concrete Bus Pad, UB = Reinforced Concrete for Utility Pull Boxes and Curb Ramps

Number of blocks: 68 Total repair size:12150 sqft Total Streetspace:7740 Total Sidewalk: sqft

ID	Street Name	From St	To St	Sides	*Other	Asphalt	Concrete	Street Space Feet	Sidewalk Feet
111	CALIFORNIA ST	VAN NESS AVE	FRANKLIN ST	North	RW : False SMC : True S/W Only : True DB: False BP: False UB: False	0	60	0	
Total						0	60	0	
26	EDDY ST	VAN NESS AVE	FRANKLIN ST	Both	RW : False SMC : True S/W Only : False DB: False BP: False UB: False	20	60	20	
Total						20	60	20	
113	ELLIS ST	VAN NESS AVE	FRANKLIN ST	North	RW : False SMC : True S/W Only : True DB: False BP: False UB: False	0	15	0	
Total						0	15	0	
1	FRANKLIN ST	FELL ST	LINDEN ST	East	RW : False SMC : False S/W Only : False DB: False BP: False UB: False	100	60		
3		LINDEN ST	HAYES ST	East	RW : False SMC : True S/W Only : False DB: False BP: False UB: False	100	75	100	
5		HAYES ST	IVY ST	East	RW : False SMC : False S/W Only : False DB: False BP: False UB: False	270	100		

ID	Street Name	From St	To St	Sides	*Other	Asphalt	Concrete	Street Space Feet	Sidewalk Feet
6	FRANKLIN ST	IVY ST	GROVE ST	East	RW : False SMC : True S/W Only : False DB: False BP: False UB: False	270	100	270	
8		GROVE ST	FULTON ST	East	RW : False SMC : False S/W Only : False DB: False BP: False UB: False	250	0		
10		FULTON ST	MCALLISTER ST	Both	RW : False SMC : False S/W Only : False DB: False BP: False UB: False	320	90		
12		MCALLISTER ST	REDWOOD ST	West	RW : False SMC : True S/W Only : False DB: False BP: False UB: False	275	60	275	
14		REDWOOD ST	GOLDEN GATE AVE	West	RW : False SMC : False S/W Only : False DB: False BP: False UB: False	275	60		
16		GOLDEN GATE AVE	ELM ST	West	RW : False SMC : False S/W Only : False DB: False BP: False UB: False	275	30	275	
17		ELM ST	Intersection	West	RW : False SMC : False S/W Only : False DB: False BP: False UB: False	70	0	275	
18		ELM ST	TURK ST	Both	RW : False SMC : False S/W Only : False DB: False BP: False UB: False	275	30		
20		TURK ST	LARCH ST	Both	RW : False SMC : True S/W Only : False DB: False BP: False UB: False	335	30	335	

ID	Street Name	From St	To St	Sides	*Other	Asphalt	Concrete	Street Space Feet	Sidewalk Feet
22	FRANKLIN ST	LARCH ST	EDDY ST	East	RW : False SMC : False S/W Only : False DB: False BP: False UB: False	335	30	335	
25		EDDY ST	Intersection	East	RW : False SMC : False S/W Only : False DB: False BP: False UB: False	70	0		
27		EDDY ST	WILLOW ST	East	RW : False SMC : False S/W Only : False DB: False BP: False UB: False	275	0		
29		WILLOW ST	ELLIS ST	East	RW : False SMC : False S/W Only : False DB: False BP: False UB: False	275	0		
30		ELLIS ST	Intersection	East	RW : False SMC : False S/W Only : False DB: False BP: False UB: False	60	0		
31		ELLIS ST	OLIVE ST	East	RW : False SMC : False S/W Only : False DB: False BP: False UB: False	345	30	345	
33		OLIVE ST	OFARRELL ST \ STARR KING WAY	Both	RW : False SMC : True S/W Only : False DB: False BP: False UB: False	345	30	345	
35		OFARRELL ST \ STARR KING WAY	MYRTLE ST	East	RW : False SMC : False S/W Only : False DB: False BP: False UB: False	320	0	320	
37		MYRTLE ST	GEARY BLVD	Both	RW : False SMC : False S/W Only : False DB: False BP: False UB: False	320	60	320	

ID	Street Name	From St	To St	Sides	*Other	Asphalt	Concrete	Street Space Feet	Sidewalk Feet
40	FRANKLIN ST	GEARY BLVD	PETER YORKE WAY \ POST ST	Both	RW : False SMC : False S/W Only : False DB: False BP: False UB: False	320	60		
42		PETER YORKE WAY \ POST ST	DANIEL BURNHAM CT	East	RW : False SMC : False S/W Only : False DB: False BP: False UB: False	275	0	275	
43		DANIEL BURNHAM CT	Intersection	East	RW : False SMC : False S/W Only : False DB: False BP: False UB: False	60	0	275	
44		DANIEL BURNHAM CT	SUTTER ST	East	RW : False SMC : False S/W Only : False DB: False BP: False UB: False	275	30	275	
46		SUTTER ST	FERN ST	Both	RW : False SMC : True S/W Only : False DB: False BP: False UB: False	375	60	375	
47		FERN ST	Intersection	East	RW : False SMC : False S/W Only : False DB: False BP: False UB: False	60	0	375	
48		FERN ST	BUSH ST	East	RW : False SMC : False S/W Only : False DB: False BP: False UB: False	375	60	375	
49		BUSH ST	Intersection	East	RW : False SMC : False S/W Only : False DB: False BP: False UB: False	60	0		
50		BUSH ST	AUSTIN ST	East	RW : False SMC : False S/W Only : False DB: False BP: False UB: False	270	50		

ID	Street Name	From St	To St	Sides	*Other	Asphalt	Concrete	Street Space Feet	Sidewalk Feet
51	FRANKLIN ST	AUSTIN ST	Intersection	East	RW : False SMC : False S/W Only : False DB: False BP: False UB: False	60	0	270	
52		AUSTIN ST	PINE ST	East	RW : False SMC : False S/W Only : False DB: False BP: False UB: False	270	50		
54		PINE ST	CALIFORNIA ST	East	RW : False SMC : True S/W Only : False DB: False BP: False UB: False	275	30	275	
55		CALIFORNIA ST	Intersection	East	RW : False SMC : False S/W Only : False DB: False BP: False UB: False	80	30	80	
56		CALIFORNIA ST	SACRAMENTO ST	East	RW : False SMC : True S/W Only : False DB: False BP: False UB: False	265	30	265	
58		SACRAMENTO ST	CLAY ST	East	RW : False SMC : True S/W Only : False DB: False BP: False UB: False	270	60	270	
59		CLAY ST	Intersection	East	RW : False SMC : False S/W Only : False DB: False BP: False UB: False	60	30	60	
105		FELL ST	Intersection	East	RW : False SMC : False S/W Only : True DB: False BP: False UB: False	0	50	0	
Total						8510	1325	6365	
9	FULTON ST	FRANKLIN ST	Intersection	East	RW : False SMC : False S/W Only : False DB: False BP: False UB: False	60	0	60	

ID	Street Name	From St	To St	Sides	*Other	Asphalt	Concrete	Street Space Feet	Sidewalk Feet
107	FULTON ST	FRANKLIN ST	GOUGH ST	North	RW : False SMC : True S/W Only : True DB: False BP: False UB: False	0	50	0	
Total						60	50	60	
38	GEARY BLVD	GEARY ST \ VAN NESS AVE	FRANKLIN ST	South	RW : False SMC : True S/W Only : True DB: False BP: False UB: False	0	60	0	
39		FRANKLIN ST	Intersection	East	RW : False SMC : False S/W Only : False DB: False BP: False UB: False	60	30	60	
Total						60	90	60	
15	GOLDEN GATE AVE	FRANKLIN ST	Intersection	West	RW : False SMC : False S/W Only : False DB: False BP: False UB: False	65	0		
Total						65	0		
108	GOUGH ST	GROVE ST	FULTON ST	East	RW : False SMC : True S/W Only : True DB: False BP: False UB: False	0	60	0	
109		ELM ST	TURK ST	Both	RW : False SMC : True S/W Only : False DB: False BP: False UB: False	100	50	0	
Total						100	110	0	
7	GROVE ST	FRANKLIN ST	Intersection	East	RW : False SMC : False S/W Only : False DB: False BP: False UB: False	50	0	50	
Total						50	0	50	

ID	Street Name	From St	To St	Sides	*Other	Asphalt	Concrete	Street Space Feet	Sidewalk Feet
4	HAYES ST	FRANKLIN ST	Intersection	East	RW : False SMC : False S/W Only : False DB: False BP: False UB: False	40	0	40	
114		VAN NESS AVE	FRANKLIN ST	South	RW : False SMC : True S/W Only : True DB: False BP: False UB: False	0	15	0	
Total						40	15	40	
106	IVY ST	FRANKLIN ST	Intersection	East	RW : False SMC : False S/W Only : False DB: False BP: False UB: False	40	0	0	
Total						40	0	0	
21	LARCH ST	FRANKLIN ST	Intersection	East	RW : False SMC : False S/W Only : False DB: False BP: False UB: False	60	0	335	
Total						60	0	335	
2	LINDEN ST	FRANKLIN ST	Intersection	East	RW : False SMC : False S/W Only : False DB: False BP: False UB: False	40	0	40	
Total						40	0	40	
11	MCALLISTER ST	FRANKLIN ST	Intersection	West	RW : False SMC : False S/W Only : False DB: False BP: False UB: False	65	30		
Total						65	30		
36	MYRTLE ST	FRANKLIN ST	Intersection	East	RW : False SMC : False S/W Only : False DB: False BP: False UB: False	60	0	320	
Total						60	0	320	

ID	Street Name	From St	To St	Sides	*Other	Asphalt	Concrete	Street Space Feet	Sidewalk Feet
32	OLIVE ST	FRANKLIN ST	Intersection	East	RW : False SMC : False S/W Only : False DB: False BP: False UB: False	60	0	345	
Total						60	0	345	
53	PINE ST	FRANKLIN ST	Intersection	East	RW : False SMC : False S/W Only : False DB: False BP: False UB: False	60	0		
Total						60	0		
41	POST ST	FRANKLIN ST \ PETER YORKE WAY	Intersection	East	RW : False SMC : False S/W Only : False DB: False BP: False UB: False	45	0	45	
112		VAN NESS AVE	FRANKLIN ST \ PETER YORKE WAY	North	RW : False SMC : True S/W Only : True DB: False BP: False UB: False	0	15	0	
Total						45	15	45	
13	REDWOOD ST	FRANKLIN ST	Intersection	West	RW : False SMC : False S/W Only : False DB: False BP: False UB: False	275	60		
Total						275	60		
57	SACRAMENTO ST	FRANKLIN ST	Intersection	East	RW : False SMC : False S/W Only : False DB: False BP: False UB: False	60	30	60	
Total						60	30	60	
34	STARR KING WAY	FRANKLIN ST \ OFARRELL ST	Intersection	East	RW : False SMC : False S/W Only : False DB: False BP: False UB: False	60	0		
Total						60	0		

ID	Street Name	From St	To St	Sides	*Other	Asphalt	Concrete	Street Space Feet	Sidewalk Feet
45	SUTTER ST	FRANKLIN ST	Intersection	Both	RW : False SMC : False S/W Only : False DB: False BP: False UB: False	70	0		
Total						70	0		
19	TURK ST	FRANKLIN ST	Intersection	Both	RW : False SMC : False S/W Only : False DB: False BP: False UB: False	120	0		
24		GOUGH ST	Intersection	East	RW : False SMC : False S/W Only : False DB: False BP: False UB: False	80	0	0	
110		FRANKLIN ST	GOUGH ST	North	RW : False SMC : False S/W Only : False DB: False BP: False UB: False	15	0	0	
Total						215	0	0	
28	WILLOW ST	FRANKLIN ST	Intersection	East	RW : False SMC : False S/W Only : False DB: False BP: False UB: False	275	0		
Total						275	0		

Exceptions

13EXC-1895

Street Name	From St	To St	Message	Job	Contact	Dates
AUSTIN ST						
	FRANKLIN ST	Intersection	Conflict with existing Street Use Permit.	12B-0107	Refer to Agent - Refer to Agent	
	FRANKLIN ST	Intersection	Conflict with existing Street Use Permit.	12B-0111	Refer to Agent - Refer to Agent	
	FRANKLIN ST	Intersection	Conflict with existing Street Use Permit.	12B-0119	Refer to Agent - Refer to Agent	
	FRANKLIN ST	Intersection	Conflict with existing Street Use Permit.	12B-0122	Refer to Agent - Refer to Agent	
	FRANKLIN ST	Intersection	Conflict with existing Street Use Permit.	12B-0124	Refer to Agent - Refer to Agent	
	FRANKLIN ST	Intersection	Conflict with existing Street Use Permit.	12B-0131	Refer to Agent - Refer to Agent	
	FRANKLIN ST	Intersection	Conflict with existing Street Use Permit.	13B-0009	Refer to Agent - Refer to Agent	
	FRANKLIN ST	Intersection	Conflict with existing Street Use Permit.	13B-0012	Refer to Agent - Refer to Agent	
	FRANKLIN ST	Intersection	Conflict with existing Street Use Permit.	13B-0017	Refer to Agent - Refer to Agent	
	FRANKLIN ST	Intersection	Conflict with existing Street Use Permit.	13B-0040	Refer to Agent - Refer to Agent	
	FRANKLIN ST	Intersection	Proposed Paving.	PAVING	Au Bui -	Aug 12 2013-Mar 28 2014
	FRANKLIN ST	Intersection	Proposed Paving.	PAVING	Au Bui -	Jul 10 2013-Mar 28 2014
	FRANKLIN ST	Intersection	Proposed Excavation.	SF MTA SS - Transportatio n Engineering (Capital)	Cathal Hennessy -	Feb 1 2013-Dec 1 2013
BUSH ST						
	FRANKLIN ST	Intersection	Conflict with existing Street Use Permit.	12B-0107	Refer to Agent - Refer to Agent	
	FRANKLIN ST	Intersection	Conflict with existing Street Use Permit.	12B-0111	Refer to Agent - Refer to Agent	
	FRANKLIN ST	Intersection	Conflict with existing Street Use Permit.	12B-0119	Refer to Agent - Refer to Agent	
	FRANKLIN ST	Intersection	Conflict with existing Street Use Permit.	12B-0122	Refer to Agent - Refer to Agent	
	FRANKLIN ST	Intersection	Conflict with existing Street Use Permit.	12B-0124	Refer to Agent - Refer to Agent	
	FRANKLIN ST	Intersection	Conflict with existing Street Use Permit.	12B-0131	Refer to Agent - Refer to Agent	
	FRANKLIN ST	Intersection	Conflict with existing Street Use Permit.	13B-0009	Refer to Agent - Refer to Agent	
	FRANKLIN ST	Intersection	Conflict with existing Street Use Permit.	13B-0012	Refer to Agent - Refer to Agent	
	FRANKLIN ST	Intersection	Conflict with existing Street Use Permit.	13B-0017	Refer to Agent - Refer to Agent	
	FRANKLIN ST	Intersection	Conflict with existing Street Use Permit.	13B-0040	Refer to Agent - Refer to Agent	
	FRANKLIN ST	Intersection	Please see special paving requirements for Moratorium Streets.	1632J		Sep 3 2011-Sep 3 2016

Street Name	From St	To St	Message	Job	Contact	Dates
	FRANKLIN ST	Intersection	Proposed Excavation.	SF MTA SS - Transportation Engineering (Capital)	Cathal Hennessy -	Feb 1 2013-Dec 1 2013
CALIFORNIA ST						
	VAN NESS AVE	FRANKLIN ST -	Conflict with existing Street Use Permit.	12B-0035	Refer to Agent - Refer to Agent	
	FRANKLIN ST	Intersection	Conflict with existing Street Use Permit.	12B-0097	Refer to Agent - Refer to Agent	
	FRANKLIN ST	Intersection	Conflict with existing Street Use Permit.	12B-0111	Refer to Agent - Refer to Agent	
	FRANKLIN ST	Intersection	Conflict with existing Street Use Permit.	12B-0116	Refer to Agent - Refer to Agent	
	FRANKLIN ST	Intersection	Conflict with existing Street Use Permit.	12B-0118	Refer to Agent - Refer to Agent	
	FRANKLIN ST	Intersection	Conflict with existing Street Use Permit.	12B-0119	Refer to Agent - Refer to Agent	
	FRANKLIN ST	Intersection	Conflict with existing Street Use Permit.	12B-0122	Refer to Agent - Refer to Agent	
	FRANKLIN ST	Intersection	Conflict with existing Street Use Permit.	12B-0124	Refer to Agent - Refer to Agent	
	FRANKLIN ST	Intersection	Conflict with existing Street Use Permit.	12B-0131	Refer to Agent - Refer to Agent	
	FRANKLIN ST	Intersection	Conflict with existing Street Use Permit.	13B-0009	Refer to Agent - Refer to Agent	
	FRANKLIN ST	Intersection	Conflict with existing Street Use Permit.	13B-0012	Refer to Agent - Refer to Agent	
	FRANKLIN ST	Intersection	Conflict with existing Street Use Permit.	13B-0017	Refer to Agent - Refer to Agent	
	VAN NESS AVE	FRANKLIN ST -	DPT Blue Book Traffic Restriction. Time of day during which lanes must be kept clear: NORTH 7AM - 9AM 3PM - 7PM MONDAY THROUGH FRIDAY // SOUTH 7AM - 9AM 3PM - 7PM MONDAY THROUGH FRIDAY	N/A		
	FRANKLIN ST	Intersection	Proposed Paving.	PAVING	Au Bui -	Aug 12 2013-Mar 28 2014
	FRANKLIN ST	Intersection	Proposed Paving.	PAVING	Au Bui -	Jul 10 2013-Mar 28 2014
	FRANKLIN ST	Intersection	Proposed Excavation.	SF DPW IDC - Streets & Highways	Au Bui -	Aug 12 2013-Mar 28 2014
	FRANKLIN ST	Intersection	Proposed Excavation.	SF DPW IDC - Streets & Highways	Au Bui -	Jul 10 2013-Mar 28 2014
	FRANKLIN ST	Intersection	Proposed Excavation.	SF MTA SS - Transportation Engineering (Capital)	Cathal Hennessy -	Feb 1 2013-Dec 1 2013
CLAY ST						
	FRANKLIN ST	Intersection	Under G095 requirement, Contractor shall contact Muni Overhead Line Division of any work 10 feet in horizontal or vertical direction of overhead lines. Contact: Tim Lipps @ (415) 554-9227	N/A		
	FRANKLIN ST	Intersection	Proposed Paving.	PAVING	Au Bui -	Aug 12 2013-Mar 28 2014
	FRANKLIN ST	Intersection	Proposed Paving.	PAVING	Au Bui -	Jul 10 2013-Mar 28 2014

Street Name	From St	To St	Message	Job	Contact	Dates
	FRANKLIN ST	Intersection	Proposed Excavation.	SF MTA Capital Programs and Costruction	Darton Ito -	Jan 1 2020-Dec 31 2020
	FRANKLIN ST	Intersection	Proposed Excavation.	SF MTA SS - Transportatio n Engineering (Capital)	Cathal Hennessy -	Feb 1 2013-Dec 1 2013
DANIEL BURNHAM CT						
	FRANKLIN ST	Intersection	Conflict with existing Street Use Permit.	12B-0107	Refer to Agent - Refer to Agent	
	FRANKLIN ST	Intersection	Conflict with existing Street Use Permit.	12B-0111	Refer to Agent - Refer to Agent	
	FRANKLIN ST	Intersection	Conflict with existing Street Use Permit.	12B-0119	Refer to Agent - Refer to Agent	
	FRANKLIN ST	Intersection	Conflict with existing Street Use Permit.	12B-0122	Refer to Agent - Refer to Agent	
	FRANKLIN ST	Intersection	Conflict with existing Street Use Permit.	12B-0124	Refer to Agent - Refer to Agent	
	FRANKLIN ST	Intersection	Conflict with existing Street Use Permit.	12B-0131	Refer to Agent - Refer to Agent	
	FRANKLIN ST	Intersection	Conflict with existing Street Use Permit.	13B-0009	Refer to Agent - Refer to Agent	
	FRANKLIN ST	Intersection	Conflict with existing Street Use Permit.	13B-0012	Refer to Agent - Refer to Agent	
	FRANKLIN ST	Intersection	Conflict with existing Street Use Permit.	13B-0017	Refer to Agent - Refer to Agent	
	FRANKLIN ST	Intersection	Conflict with existing Street Use Permit.	13B-0040	Refer to Agent - Refer to Agent	
	FRANKLIN ST	Intersection	Proposed Paving.	PAVING	Au Bui -	Aug 12 2013-Mar 28 2014
	FRANKLIN ST	Intersection	Proposed Paving.	PAVING	Au Bui -	Jul 10 2013-Mar 28 2014
	FRANKLIN ST	Intersection	Proposed Excavation.	SF DPW IDC - Streets & Highways	Au Bui -	Aug 12 2013-Mar 28 2014
	FRANKLIN ST	Intersection	Proposed Excavation.	SF DPW IDC - Streets & Highways	Au Bui -	Jul 10 2013-Mar 28 2014
	FRANKLIN ST	Intersection	Proposed Excavation.	SF MTA SS - Transportatio n Engineering (Capital)	Cathal Hennessy -	Feb 1 2013-Dec 1 2013
EDDY ST						
	FRANKLIN ST	Intersection	Conflict with existing Street Use Permit.	12B-0107	Refer to Agent - Refer to Agent	
	FRANKLIN ST	Intersection	Conflict with existing Street Use Permit.	12B-0119	Refer to Agent - Refer to Agent	
	FRANKLIN ST	Intersection	Conflict with existing Street Use Permit.	12B-0122	Refer to Agent - Refer to Agent	
	FRANKLIN ST	Intersection	Conflict with existing Street Use Permit.	12B-0131	Refer to Agent - Refer to Agent	
	VAN NESS AVE	FRANKLIN ST -	Conflict with existing Street Use Permit.	12ECN-1037	Refer to Agent5504900 - Refer to Agent5504900	Oct 15 2012-
	VAN NESS AVE	FRANKLIN ST -	Conflict with existing Street Use Permit.	12SW-0071	Refer to Agent - Refer to Agent	
	FRANKLIN ST	Intersection	Conflict with existing Street Use Permit.	13B-0009	Refer to Agent - Refer to Agent	

Street Name	From St	To St	Message	Job	Contact	Dates
	FRANKLIN ST	Intersection	Conflict with existing Street Use Permit.	13B-0017	Refer to Agent - Refer to Agent	
	FRANKLIN ST	Intersection	Conflict with existing Street Use Permit.	13B-0040	Refer to Agent - Refer to Agent	
	FRANKLIN ST	Intersection	Please refer to Figure 12 of Section 9.4(A) of the DPW Order No. 171,442 for special conditions for excavation in the vicinity of AWSS.	N/A		
	FRANKLIN ST	Intersection	Under G095 requirement, Contractor shall contact Muni Overhead Line Division of any work 10 feet in horizontal or vertical direction of overhead lines. Contact: Tim Lipps @ (415) 554-9227	N/A		
	VAN NESS AVE	FRANKLIN ST -	Banners are allowed on this street	N/A		
	VAN NESS AVE	FRANKLIN ST -	Please refer to Figure 12 of Section 9.4(A) of the DPW Order No. 171,442 for special conditions for excavation in the vicinity of AWSS.	N/A		
	VAN NESS AVE	FRANKLIN ST -	Under G095 requirement, Contractor shall contact Muni Overhead Line Division of any work 10 feet in horizontal or vertical direction of overhead lines. Contact: Tim Lipps @ (415) 554-9227	N/A		
	FRANKLIN ST	Intersection	Proposed Paving.	PAVING	Au Bui -	Aug 12 2013-Mar 28 2014
	FRANKLIN ST	Intersection	Proposed Paving.	PAVING	Au Bui -	Jul 10 2013-Mar 28 2014
	FRANKLIN ST	Intersection	Proposed Excavation.	SF DPW IDC - Streets & Highways	Au Bui -	Aug 12 2013-Mar 28 2014
	FRANKLIN ST	Intersection	Proposed Excavation.	SF DPW IDC - Streets & Highways	Au Bui -	Jul 10 2013-Mar 28 2014
	FRANKLIN ST	Intersection	Proposed Excavation.	SF DPW IDC - Streets & Highways	Au Bui -	Aug 12 2013-Mar 28 2014
	FRANKLIN ST	Intersection	Proposed Excavation.	SF DPW IDC - Streets & Highways	Au Bui -	Jul 10 2013-Mar 28 2014
	FRANKLIN ST	Intersection	Proposed Excavation.	SF MTA SS - Transportatio n Engineering (Capital)	Cathal Hennessy -	Feb 1 2013-Dec 1 2013
ELLIS ST						
	FRANKLIN ST	Intersection	Conflict with existing excavation permit. It is mandatory that you coordinate all work for joint paving.	11EXC-2294	1-800-743-5000 - 1-800-743- 5000	Mar 18 2013-Jul 31 2013
	FRANKLIN ST	Intersection	Conflict with existing Street Use Permit.	12B-0107	Refer to Agent - Refer to Agent	
	FRANKLIN ST	Intersection	Conflict with existing Street Use Permit.	12B-0116	Refer to Agent - Refer to Agent	
	FRANKLIN ST	Intersection	Conflict with existing Street Use Permit.	12B-0119	Refer to Agent - Refer to Agent	
	FRANKLIN ST	Intersection	Conflict with existing Street Use Permit.	12B-0122	Refer to Agent - Refer to Agent	

Street Name	From St	To St	Message	Job	Contact	Dates
	FRANKLIN ST	Intersection	Conflict with existing Street Use Permit.	12B-0131	Refer to Agent - Refer to Agent	
	FRANKLIN ST	Intersection	Conflict with existing Street Use Permit.	13B-0009	Refer to Agent - Refer to Agent	
	FRANKLIN ST	Intersection	Conflict with existing Street Use Permit.	13B-0017	Refer to Agent - Refer to Agent	
	FRANKLIN ST	Intersection	Conflict with existing Street Use Permit.	13B-0040	Refer to Agent - Refer to Agent	
	FRANKLIN ST	Intersection	Please refer to Figure 12 of Section 9.4(A) of the DPW Order No. 171,442 for special conditions for excavation in the vicinity of AWSS.	N/A		
	VAN NESS AVE	FRANKLIN ST -	Banners are allowed on this street	N/A		
	VAN NESS AVE	FRANKLIN ST -	Please refer to Figure 12 of Section 9.4(A) of the DPW Order No. 171,442 for special conditions for excavation in the vicinity of AWSS.	N/A		
	FRANKLIN ST	Intersection	Proposed Paving.	PAVING	Au Bui -	Aug 12 2013-Mar 28 2014
	FRANKLIN ST	Intersection	Proposed Paving.	PAVING	Au Bui -	Jul 10 2013-Mar 28 2014
	FRANKLIN ST	Intersection	Proposed Excavation.	PG&E	Alex Hom -	Mar 18 2013-Sep 30 2013
	FRANKLIN ST	Intersection	Proposed Excavation.	SF DPW IDC - Streets & Highways	Au Bui -	Aug 12 2013-Mar 28 2014
	FRANKLIN ST	Intersection	Proposed Excavation.	SF DPW IDC - Streets & Highways	Au Bui -	Jul 10 2013-Mar 28 2014
	FRANKLIN ST	Intersection	Proposed Excavation.	SF MTA SS - Transportatio n Engineering (Capital)	Cathal Hennessy -	Feb 1 2013-Dec 1 2013
	FRANKLIN ST	Intersection	Prior to performing any construction, all CCSF survey monuments shall be referenced by a licensed Land Surveyor on a Corner Record or a Record of Survey, if any construction will take place within 10ft of the monument. For any questions, please call Mapping at #554-5827	Stone or Concrete Monument		
	VAN NESS AVE	FRANKLIN ST -	Prior to performing any construction, all CCSF survey monuments shall be referenced by a licensed Land Surveyor on a Corner Record or a Record of Survey, if any construction will take place within 10ft of the monument. For any questions, please call Mapping at #554-5827	Stone or Concrete Monument		
ELM ST						
	FRANKLIN ST	Intersection	Conflict with existing Street Use Permit.	12B-0107	Refer to Agent - Refer to Agent	
	FRANKLIN ST	Intersection	Conflict with existing Street Use Permit.	12B-0111	Refer to Agent - Refer to Agent	
	FRANKLIN ST	Intersection	Conflict with existing Street Use Permit.	12B-0119	Refer to Agent - Refer to Agent	
	FRANKLIN ST	Intersection	Conflict with existing Street Use Permit.	12B-0122	Refer to Agent - Refer to Agent	

Street Name	From St	To St	Message	Job	Contact	Dates
	FRANKLIN ST	Intersection	Conflict with existing Street Use Permit.	12B-0124	Refer to Agent - Refer to Agent	
	FRANKLIN ST	Intersection	Conflict with existing Street Use Permit.	12B-0131	Refer to Agent - Refer to Agent	
	FRANKLIN ST	Intersection	Conflict with existing Street Use Permit.	13B-0009	Refer to Agent - Refer to Agent	
	FRANKLIN ST	Intersection	Conflict with existing Street Use Permit.	13B-0017	Refer to Agent - Refer to Agent	
	FRANKLIN ST	Intersection	Conflict with existing Street Use Permit.	13B-0037	Refer to Agent - Refer to Agent	
	FRANKLIN ST	Intersection	Conflict with existing Street Use Permit.	13B-0040	Refer to Agent - Refer to Agent	
	FRANKLIN ST	Intersection	Please refer to Figure 12 of Section 9.4(A) of the DPW Order No. 171,442 for special conditions for excavation in the vicinity of AWSS.	N/A		
	FRANKLIN ST	Intersection	Proposed Paving.	PAVING	Au Bui -	Aug 12 2013-Mar 28 2014
	FRANKLIN ST	Intersection	Proposed Paving.	PAVING	Au Bui -	Jul 10 2013-Mar 28 2014
	FRANKLIN ST	Intersection	Proposed Excavation.	SF DPW IDC - Streets & Highways	Au Bui -	Aug 12 2013-Mar 28 2014
	FRANKLIN ST	Intersection	Proposed Excavation.	SF DPW IDC - Streets & Highways	Au Bui -	Jul 10 2013-Mar 28 2014
	FRANKLIN ST	Intersection	Proposed Excavation.	SF MTA SS - Transportatio n Engineering (Capital)	Cathal Hennessy -	Feb 1 2013-Dec 1 2013
	FRANKLIN ST	Intersection	Proposed Excavation.	SF Planning	Adam Varat -	Jan 1 2020-Dec 31 2020
FELL ST						
	FRANKLIN ST	Intersection	Conflict with existing Street Use Permit.	12B-0056	Refer to Agent - Refer to Agent	
	FRANKLIN ST	Intersection	Conflict with existing Street Use Permit.	12B-0097	Refer to Agent - Refer to Agent	
	FRANKLIN ST	Intersection	Conflict with existing Street Use Permit.	12B-0107	Refer to Agent - Refer to Agent	
	FRANKLIN ST	Intersection	Conflict with existing Street Use Permit.	12B-0111	Refer to Agent - Refer to Agent	
	FRANKLIN ST	Intersection	Conflict with existing Street Use Permit.	12B-0119	Refer to Agent - Refer to Agent	
	FRANKLIN ST	Intersection	Conflict with existing Street Use Permit.	12B-0122	Refer to Agent - Refer to Agent	
	FRANKLIN ST	Intersection	Conflict with existing Street Use Permit.	12B-0124	Refer to Agent - Refer to Agent	
	FRANKLIN ST	Intersection	Conflict with existing Street Use Permit.	12B-0131	Refer to Agent - Refer to Agent	
	FRANKLIN ST	Intersection	Conflict with existing Street Use Permit.	13B-0009	Refer to Agent - Refer to Agent	
	FRANKLIN ST	Intersection	Conflict with existing Street Use Permit.	13B-0012	Refer to Agent - Refer to Agent	
	FRANKLIN ST	Intersection	Conflict with existing Street Use Permit.	13B-0017	Refer to Agent - Refer to Agent	
	FRANKLIN ST	Intersection	Conflict with existing Street Use Permit.	13B-0040	Refer to Agent - Refer to Agent	
	FRANKLIN ST	Intersection	Conflict with existing Street Use Permit.	13B-0041	Refer to Agent - Refer to Agent	

Street Name	From St	To St	Message	Job	Contact	Dates
	FRANKLIN ST	Intersection	Please see special paving requirements for Moratorium Streets.	1574J		Oct 7 2010-Oct 7 2015
	FRANKLIN ST	Intersection	Proposed Excavation.	SF DPW IDC - Streets & Highways	Au Bui -	Aug 12 2013-Mar 28 2014
	FRANKLIN ST	Intersection	Proposed Excavation.	SF DPW IDC - Streets & Highways	Au Bui -	Jul 10 2013-Mar 28 2014
	FRANKLIN ST	Intersection	Proposed Excavation.	SF MTA SS - Transportation Engineering (Capital)	Cathal Hennessy -	Feb 1 2013-Dec 1 2013
	FRANKLIN ST	Intersection	Proposed Excavation.	SF Planning	Adam Varat -	Jan 1 2020-Dec 31 2020
FERN ST						
	FRANKLIN ST	Intersection	Conflict with existing Street Use Permit.	12B-0107	Refer to Agent - Refer to Agent	
	FRANKLIN ST	Intersection	Conflict with existing Street Use Permit.	12B-0111	Refer to Agent - Refer to Agent	
	FRANKLIN ST	Intersection	Conflict with existing Street Use Permit.	12B-0119	Refer to Agent - Refer to Agent	
	FRANKLIN ST	Intersection	Conflict with existing Street Use Permit.	12B-0122	Refer to Agent - Refer to Agent	
	FRANKLIN ST	Intersection	Conflict with existing Street Use Permit.	12B-0124	Refer to Agent - Refer to Agent	
	FRANKLIN ST	Intersection	Conflict with existing Street Use Permit.	12B-0131	Refer to Agent - Refer to Agent	
	FRANKLIN ST	Intersection	Conflict with existing Street Use Permit.	13B-0009	Refer to Agent - Refer to Agent	
	FRANKLIN ST	Intersection	Conflict with existing Street Use Permit.	13B-0012	Refer to Agent - Refer to Agent	
	FRANKLIN ST	Intersection	Conflict with existing Street Use Permit.	13B-0017	Refer to Agent - Refer to Agent	
	FRANKLIN ST	Intersection	Conflict with existing Street Use Permit.	13B-0040	Refer to Agent - Refer to Agent	
	FRANKLIN ST	Intersection	Proposed Paving.	PAVING	Au Bui -	Aug 12 2013-Mar 28 2014
	FRANKLIN ST	Intersection	Proposed Paving.	PAVING	Au Bui -	Jul 10 2013-Mar 28 2014
	FRANKLIN ST	Intersection	Proposed Excavation.	SF MTA SS - Transportation Engineering (Capital)	Cathal Hennessy -	Feb 1 2013-Dec 1 2013
FRANKLIN ST						
	ELLIS ST	Intersection	Conflict with existing excavation permit. It is mandatory that you coordinate all work for joint paving.	11EXC-2294	1-800-743-5000 - 1-800-743-5000	Mar 18 2013-Jul 31 2013
	WILLOW ST	ELLIS ST -	Conflict with existing excavation permit. It is mandatory that you coordinate all work for joint paving.	11EXC-2294	1-800-743-5000 - 1-800-743-5000	Mar 18 2013-Jul 31 2013
	WILLOW ST	Intersection	Conflict with existing excavation permit. It is mandatory that you coordinate all work for joint paving.	11EXC-2294	1-800-743-5000 - 1-800-743-5000	Mar 18 2013-Jul 31 2013
	FELL ST	LINDEN ST -	Conflict with existing Street Use Permit.	11IE-0114	Refer to Agent - Refer to Agent	
	AUSTIN ST	PINE ST -	Conflict with existing Street Use Permit.	12B-0023	Refer to Agent - Refer to Agent	

Street Name	From St	To St	Message	Job	Contact	Dates
	BUSH ST	AUSTIN ST -	Conflict with existing Street Use Permit.	12B-0023	Refer to Agent - Refer to Agent	
	DANIEL BURNHAM CT	SUTTER ST -	Conflict with existing Street Use Permit.	12B-0023	Refer to Agent - Refer to Agent	
	FERN ST	BUSH ST -	Conflict with existing Street Use Permit.	12B-0023	Refer to Agent - Refer to Agent	
	GEARY BLVD	PETER YORKE WAY \ POST ST -	Conflict with existing Street Use Permit.	12B-0023	Refer to Agent - Refer to Agent	
	PETER YORKE WAY \ POST ST	DANIEL BURNHAM CT -	Conflict with existing Street Use Permit.	12B-0023	Refer to Agent - Refer to Agent	
	PINE ST	Intersection	Conflict with existing Street Use Permit.	12B-0023	Refer to Agent - Refer to Agent	
	SUTTER ST	FERN ST -	Conflict with existing Street Use Permit.	12B-0023	Refer to Agent - Refer to Agent	
	AUSTIN ST	PINE ST -	Conflict with existing Street Use Permit.	12B-0025	Refer to Agent - Refer to Agent	
	BUSH ST	AUSTIN ST -	Conflict with existing Street Use Permit.	12B-0025	Refer to Agent - Refer to Agent	
	DANIEL BURNHAM CT	SUTTER ST -	Conflict with existing Street Use Permit.	12B-0025	Refer to Agent - Refer to Agent	
	FERN ST	BUSH ST -	Conflict with existing Street Use Permit.	12B-0025	Refer to Agent - Refer to Agent	
	GEARY BLVD	PETER YORKE WAY \ POST ST -	Conflict with existing Street Use Permit.	12B-0025	Refer to Agent - Refer to Agent	
	PETER YORKE WAY \ POST ST	DANIEL BURNHAM CT -	Conflict with existing Street Use Permit.	12B-0025	Refer to Agent - Refer to Agent	
	PINE ST	Intersection	Conflict with existing Street Use Permit.	12B-0025	Refer to Agent - Refer to Agent	
	SUTTER ST	FERN ST -	Conflict with existing Street Use Permit.	12B-0025	Refer to Agent - Refer to Agent	
	FULTON ST	MCALLISTER ST -	Conflict with existing Street Use Permit.	12B-0026	Refer to Agent - Refer to Agent	
	GROVE ST	FULTON ST -	Conflict with existing Street Use Permit.	12B-0026	Refer to Agent - Refer to Agent	
	HAYES ST	Intersection	Conflict with existing Street Use Permit.	12B-0026	Refer to Agent - Refer to Agent	
	HAYES ST	IVY ST -	Conflict with existing Street Use Permit.	12B-0026	Refer to Agent - Refer to Agent	
	IVY ST	GROVE ST -	Conflict with existing Street Use Permit.	12B-0026	Refer to Agent - Refer to Agent	
	MCALLISTER ST	REDWOOD ST -	Conflict with existing Street Use Permit.	12B-0026	Refer to Agent - Refer to Agent	
	REDWOOD ST	GOLDEN GATE AVE -	Conflict with existing Street Use Permit.	12B-0026	Refer to Agent - Refer to Agent	
	AUSTIN ST	PINE ST -	Conflict with existing Street Use Permit.	12B-0033	Refer to Agent - Refer to Agent	
	BUSH ST	AUSTIN ST -	Conflict with existing Street Use Permit.	12B-0033	Refer to Agent - Refer to Agent	
	DANIEL BURNHAM CT	SUTTER ST -	Conflict with existing Street Use Permit.	12B-0033	Refer to Agent - Refer to Agent	
	ELM ST	TURK ST -	Conflict with existing Street Use Permit.	12B-0033	Refer to Agent - Refer to Agent	
	FERN ST	BUSH ST -	Conflict with existing Street Use Permit.	12B-0033	Refer to Agent - Refer to Agent	
	FULTON ST	MCALLISTER ST -	Conflict with existing Street Use Permit.	12B-0033	Refer to Agent - Refer to Agent	
	GEARY BLVD	Intersection	Conflict with existing Street Use Permit.	12B-0033	Refer to Agent - Refer to Agent	

Street Name	From St	To St	Message	Job	Contact	Dates
	GEARY BLVD	PETER YORKE WAY \ POST ST -	Conflict with existing Street Use Permit.	12B-0033	Refer to Agent - Refer to Agent	
	GOLDEN GATE AVE	ELM ST -	Conflict with existing Street Use Permit.	12B-0033	Refer to Agent - Refer to Agent	
	GOLDEN GATE AVE	Intersection	Conflict with existing Street Use Permit.	12B-0033	Refer to Agent - Refer to Agent	
	GROVE ST	FULTON ST -	Conflict with existing Street Use Permit.	12B-0033	Refer to Agent - Refer to Agent	
	GROVE ST	Intersection	Conflict with existing Street Use Permit.	12B-0033	Refer to Agent - Refer to Agent	
	MCALLISTER ST	REDWOOD ST -	Conflict with existing Street Use Permit.	12B-0033	Refer to Agent - Refer to Agent	
	MYRTLE ST	GEARY BLVD -	Conflict with existing Street Use Permit.	12B-0033	Refer to Agent - Refer to Agent	
	OFARRELL ST \ STARR KING WAY	MYRTLE ST -	Conflict with existing Street Use Permit.	12B-0033	Refer to Agent - Refer to Agent	
	PETER YORKE WAY \ POST ST	DANIEL BURNHAM CT -	Conflict with existing Street Use Permit.	12B-0033	Refer to Agent - Refer to Agent	
	PINE ST	CALIFORNIA ST -	Conflict with existing Street Use Permit.	12B-0033	Refer to Agent - Refer to Agent	
	PINE ST	Intersection	Conflict with existing Street Use Permit.	12B-0033	Refer to Agent - Refer to Agent	
	REDWOOD ST	GOLDEN GATE AVE -	Conflict with existing Street Use Permit.	12B-0033	Refer to Agent - Refer to Agent	
	SUTTER ST	FERN ST -	Conflict with existing Street Use Permit.	12B-0033	Refer to Agent - Refer to Agent	
	GROVE ST	Intersection	Conflict with existing Street Use Permit.	12B-0036	Refer to Agent - Refer to Agent	
	FULTON ST	MCALLISTER ST -	Conflict with existing Street Use Permit.	12B-0040	Refer to Agent - Refer to Agent	
	GROVE ST	FULTON ST -	Conflict with existing Street Use Permit.	12B-0040	Refer to Agent - Refer to Agent	
	GROVE ST	Intersection	Conflict with existing Street Use Permit.	12B-0040	Refer to Agent - Refer to Agent	
	MCALLISTER ST	Intersection	Conflict with existing Street Use Permit.	12B-0040	Refer to Agent - Refer to Agent	
	PINE ST	Intersection	Conflict with existing Street Use Permit.	12B-0040	Refer to Agent - Refer to Agent	
	GEARY BLVD	Intersection	Conflict with existing Street Use Permit.	12B-0043	Refer to Agent - Refer to Agent	
	DANIEL BURNHAM CT	SUTTER ST -	Conflict with existing Street Use Permit.	12B-0049	Refer to Agent - Refer to Agent	
	EDDY ST	WILLOW ST -	Conflict with existing Street Use Permit.	12B-0049	Refer to Agent - Refer to Agent	
	ELLIS ST	OLIVE ST -	Conflict with existing Street Use Permit.	12B-0049	Refer to Agent - Refer to Agent	
	FELL ST	LINDEN ST -	Conflict with existing Street Use Permit.	12B-0049	Refer to Agent - Refer to Agent	
	FERN ST	BUSH ST -	Conflict with existing Street Use Permit.	12B-0049	Refer to Agent - Refer to Agent	
	FULTON ST	MCALLISTER ST -	Conflict with existing Street Use Permit.	12B-0049	Refer to Agent - Refer to Agent	
	GOLDEN GATE AVE	Intersection	Conflict with existing Street Use Permit.	12B-0049	Refer to Agent - Refer to Agent	
	GROVE ST	FULTON ST -	Conflict with existing Street Use Permit.	12B-0049	Refer to Agent - Refer to Agent	
	HAYES ST	IVY ST -	Conflict with existing Street Use Permit.	12B-0049	Refer to Agent - Refer to Agent	

Street Name	From St	To St	Message	Job	Contact	Dates
	IVY ST	GROVE ST -	Conflict with existing Street Use Permit.	12B-0049	Refer to Agent - Refer to Agent	
	LARCH ST	EDDY ST -	Conflict with existing Street Use Permit.	12B-0049	Refer to Agent - Refer to Agent	
	LINDEN ST	HAYES ST -	Conflict with existing Street Use Permit.	12B-0049	Refer to Agent - Refer to Agent	
	MCALLISTER ST	REDWOOD ST -	Conflict with existing Street Use Permit.	12B-0049	Refer to Agent - Refer to Agent	
	MYRTLE ST	GEARY BLVD -	Conflict with existing Street Use Permit.	12B-0049	Refer to Agent - Refer to Agent	
	OFARRELL ST \ STARR KING WAY	MYRTLE ST -	Conflict with existing Street Use Permit.	12B-0049	Refer to Agent - Refer to Agent	
	OLIVE ST	OFARRELL ST \ STARR KING WAY -	Conflict with existing Street Use Permit.	12B-0049	Refer to Agent - Refer to Agent	
	PETER YORKE WAY \ POST ST	DANIEL BURNHAM CT -	Conflict with existing Street Use Permit.	12B-0049	Refer to Agent - Refer to Agent	
	PETER YORKE WAY \ POST ST	Intersection	Conflict with existing Street Use Permit.	12B-0049	Refer to Agent - Refer to Agent	
	REDWOOD ST	GOLDEN GATE AVE -	Conflict with existing Street Use Permit.	12B-0049	Refer to Agent - Refer to Agent	
	SUTTER ST	FERN ST -	Conflict with existing Street Use Permit.	12B-0049	Refer to Agent - Refer to Agent	
	TURK ST	Intersection	Conflict with existing Street Use Permit.	12B-0049	Refer to Agent - Refer to Agent	
	TURK ST	LARCH ST -	Conflict with existing Street Use Permit.	12B-0049	Refer to Agent - Refer to Agent	
	WILLOW ST	ELLIS ST -	Conflict with existing Street Use Permit.	12B-0049	Refer to Agent - Refer to Agent	
	AUSTIN ST	PINE ST -	Conflict with existing Street Use Permit.	12B-0050	Refer to Agent - Refer to Agent	
	BUSH ST	AUSTIN ST -	Conflict with existing Street Use Permit.	12B-0050	Refer to Agent - Refer to Agent	
	DANIEL BURNHAM CT	SUTTER ST -	Conflict with existing Street Use Permit.	12B-0050	Refer to Agent - Refer to Agent	
	EDDY ST	WILLOW ST -	Conflict with existing Street Use Permit.	12B-0050	Refer to Agent - Refer to Agent	
	ELLIS ST	OLIVE ST -	Conflict with existing Street Use Permit.	12B-0050	Refer to Agent - Refer to Agent	
	ELM ST	TURK ST -	Conflict with existing Street Use Permit.	12B-0050	Refer to Agent - Refer to Agent	
	FELL ST	LINDEN ST -	Conflict with existing Street Use Permit.	12B-0050	Refer to Agent - Refer to Agent	
	FERN ST	BUSH ST -	Conflict with existing Street Use Permit.	12B-0050	Refer to Agent - Refer to Agent	
	FULTON ST	MCALLISTER ST -	Conflict with existing Street Use Permit.	12B-0050	Refer to Agent - Refer to Agent	
	GEARY BLVD	PETER YORKE WAY \ POST ST -	Conflict with existing Street Use Permit.	12B-0050	Refer to Agent - Refer to Agent	
	GOLDEN GATE AVE	ELM ST -	Conflict with existing Street Use Permit.	12B-0050	Refer to Agent - Refer to Agent	
	GROVE ST	FULTON ST -	Conflict with existing Street Use Permit.	12B-0050	Refer to Agent - Refer to Agent	
	HAYES ST	IVY ST -	Conflict with existing Street Use Permit.	12B-0050	Refer to Agent - Refer to Agent	
	IVY ST	GROVE ST -	Conflict with existing Street Use Permit.	12B-0050	Refer to Agent - Refer to Agent	
	LARCH ST	EDDY ST -	Conflict with existing Street Use Permit.	12B-0050	Refer to Agent - Refer to Agent	

Street Name	From St	To St	Message	Job	Contact	Dates
	LINDEN ST	HAYES ST -	Conflict with existing Street Use Permit.	12B-0050	Refer to Agent - Refer to Agent	
	MCALLISTER ST	REDWOOD ST -	Conflict with existing Street Use Permit.	12B-0050	Refer to Agent - Refer to Agent	
	MYRTLE ST	GEARY BLVD -	Conflict with existing Street Use Permit.	12B-0050	Refer to Agent - Refer to Agent	
	OFARRELL ST \ STARR KING WAY	MYRTLE ST -	Conflict with existing Street Use Permit.	12B-0050	Refer to Agent - Refer to Agent	
	OLIVE ST	OFARRELL ST \ STARR KING WAY -	Conflict with existing Street Use Permit.	12B-0050	Refer to Agent - Refer to Agent	
	PETER YORKE WAY \ POST ST	DANIEL BURNHAM CT -	Conflict with existing Street Use Permit.	12B-0050	Refer to Agent - Refer to Agent	
	PINE ST	CALIFORNIA ST -	Conflict with existing Street Use Permit.	12B-0050	Refer to Agent - Refer to Agent	
	REDWOOD ST	GOLDEN GATE AVE -	Conflict with existing Street Use Permit.	12B-0050	Refer to Agent - Refer to Agent	
	SUTTER ST	FERN ST -	Conflict with existing Street Use Permit.	12B-0050	Refer to Agent - Refer to Agent	
	TURK ST	LARCH ST -	Conflict with existing Street Use Permit.	12B-0050	Refer to Agent - Refer to Agent	
	WILLOW ST	ELLIS ST -	Conflict with existing Street Use Permit.	12B-0050	Refer to Agent - Refer to Agent	
	GROVE ST	Intersection	Conflict with existing Street Use Permit.	12B-0051	Refer to Agent - Refer to Agent	
	HAYES ST	IVY ST -	Conflict with existing Street Use Permit.	12B-0051	Refer to Agent - Refer to Agent	
	IVY ST	GROVE ST -	Conflict with existing Street Use Permit.	12B-0051	Refer to Agent - Refer to Agent	
	EDDY ST	WILLOW ST -	Conflict with existing Street Use Permit.	12B-0052	Refer to Agent - Refer to Agent	
	ELLIS ST	OLIVE ST -	Conflict with existing Street Use Permit.	12B-0052	Refer to Agent - Refer to Agent	
	ELM ST	TURK ST -	Conflict with existing Street Use Permit.	12B-0052	Refer to Agent - Refer to Agent	
	GOLDEN GATE AVE	ELM ST -	Conflict with existing Street Use Permit.	12B-0052	Refer to Agent - Refer to Agent	
	LARCH ST	EDDY ST -	Conflict with existing Street Use Permit.	12B-0052	Refer to Agent - Refer to Agent	
	MCALLISTER ST	Intersection	Conflict with existing Street Use Permit.	12B-0052	Refer to Agent - Refer to Agent	
	MCALLISTER ST	REDWOOD ST -	Conflict with existing Street Use Permit.	12B-0052	Refer to Agent - Refer to Agent	
	MYRTLE ST	GEARY BLVD -	Conflict with existing Street Use Permit.	12B-0052	Refer to Agent - Refer to Agent	
	OFARRELL ST \ STARR KING WAY	MYRTLE ST -	Conflict with existing Street Use Permit.	12B-0052	Refer to Agent - Refer to Agent	
	OLIVE ST	OFARRELL ST \ STARR KING WAY -	Conflict with existing Street Use Permit.	12B-0052	Refer to Agent - Refer to Agent	
	REDWOOD ST	GOLDEN GATE AVE -	Conflict with existing Street Use Permit.	12B-0052	Refer to Agent - Refer to Agent	
	TURK ST	LARCH ST -	Conflict with existing Street Use Permit.	12B-0052	Refer to Agent - Refer to Agent	
	WILLOW ST	ELLIS ST -	Conflict with existing Street Use Permit.	12B-0052	Refer to Agent - Refer to Agent	
	AUSTIN ST	PINE ST -	Conflict with existing Street Use Permit.	12B-0053	Refer to Agent - Refer to Agent	
	BUSH ST	AUSTIN ST -	Conflict with existing Street Use Permit.	12B-0053	Refer to Agent - Refer to Agent	

Street Name	From St	To St	Message	Job	Contact	Dates
	DANIEL BURNHAM CT	SUTTER ST -	Conflict with existing Street Use Permit.	12B-0053	Refer to Agent - Refer to Agent	
	EDDY ST	WILLOW ST -	Conflict with existing Street Use Permit.	12B-0053	Refer to Agent - Refer to Agent	
	ELLIS ST	OLIVE ST -	Conflict with existing Street Use Permit.	12B-0053	Refer to Agent - Refer to Agent	
	ELM ST	TURK ST -	Conflict with existing Street Use Permit.	12B-0053	Refer to Agent - Refer to Agent	
	FELL ST	LINDEN ST -	Conflict with existing Street Use Permit.	12B-0053	Refer to Agent - Refer to Agent	
	FERN ST	BUSH ST -	Conflict with existing Street Use Permit.	12B-0053	Refer to Agent - Refer to Agent	
	FULTON ST	MCALLISTER ST -	Conflict with existing Street Use Permit.	12B-0053	Refer to Agent - Refer to Agent	
	GEARY BLVD	PETER YORKE WAY \ POST ST -	Conflict with existing Street Use Permit.	12B-0053	Refer to Agent - Refer to Agent	
	GOLDEN GATE AVE	ELM ST -	Conflict with existing Street Use Permit.	12B-0053	Refer to Agent - Refer to Agent	
	GROVE ST	FULTON ST -	Conflict with existing Street Use Permit.	12B-0053	Refer to Agent - Refer to Agent	
	HAYES ST	IVY ST -	Conflict with existing Street Use Permit.	12B-0053	Refer to Agent - Refer to Agent	
	IVY ST	GROVE ST -	Conflict with existing Street Use Permit.	12B-0053	Refer to Agent - Refer to Agent	
	LARCH ST	EDDY ST -	Conflict with existing Street Use Permit.	12B-0053	Refer to Agent - Refer to Agent	
	LINDEN ST	HAYES ST -	Conflict with existing Street Use Permit.	12B-0053	Refer to Agent - Refer to Agent	
	MCALLISTER ST	REDWOOD ST -	Conflict with existing Street Use Permit.	12B-0053	Refer to Agent - Refer to Agent	
	MYRTLE ST	GEARY BLVD -	Conflict with existing Street Use Permit.	12B-0053	Refer to Agent - Refer to Agent	
	OFARRELL ST \ STARR KING WAY	MYRTLE ST -	Conflict with existing Street Use Permit.	12B-0053	Refer to Agent - Refer to Agent	
	OLIVE ST	OFARRELL ST \ STARR KING WAY -	Conflict with existing Street Use Permit.	12B-0053	Refer to Agent - Refer to Agent	
	PETER YORKE WAY \ POST ST	DANIEL BURNHAM CT -	Conflict with existing Street Use Permit.	12B-0053	Refer to Agent - Refer to Agent	
	REDWOOD ST	GOLDEN GATE AVE -	Conflict with existing Street Use Permit.	12B-0053	Refer to Agent - Refer to Agent	
	SUTTER ST	FERN ST -	Conflict with existing Street Use Permit.	12B-0053	Refer to Agent - Refer to Agent	
	TURK ST	LARCH ST -	Conflict with existing Street Use Permit.	12B-0053	Refer to Agent - Refer to Agent	
	WILLOW ST	ELLIS ST -	Conflict with existing Street Use Permit.	12B-0053	Refer to Agent - Refer to Agent	
	EDDY ST	WILLOW ST -	Conflict with existing Street Use Permit.	12B-0056	Refer to Agent - Refer to Agent	
	ELLIS ST	OLIVE ST -	Conflict with existing Street Use Permit.	12B-0056	Refer to Agent - Refer to Agent	
	ELM ST	TURK ST -	Conflict with existing Street Use Permit.	12B-0056	Refer to Agent - Refer to Agent	
	FELL ST	Intersection	Conflict with existing Street Use Permit.	12B-0056	Refer to Agent - Refer to Agent	
	FELL ST	LINDEN ST -	Conflict with existing Street Use Permit.	12B-0056	Refer to Agent - Refer to Agent	
	FULTON ST	MCALLISTER ST -	Conflict with existing Street Use Permit.	12B-0056	Refer to Agent - Refer to Agent	

Street Name	From St	To St	Message	Job	Contact	Dates
	GOLDEN GATE AVE	ELM ST -	Conflict with existing Street Use Permit.	12B-0056	Refer to Agent - Refer to Agent	
	GROVE ST	FULTON ST -	Conflict with existing Street Use Permit.	12B-0056	Refer to Agent - Refer to Agent	
	HAYES ST	Intersection	Conflict with existing Street Use Permit.	12B-0056	Refer to Agent - Refer to Agent	
	HAYES ST	IVY ST -	Conflict with existing Street Use Permit.	12B-0056	Refer to Agent - Refer to Agent	
	IVY ST	GROVE ST -	Conflict with existing Street Use Permit.	12B-0056	Refer to Agent - Refer to Agent	
	LARCH ST	EDDY ST -	Conflict with existing Street Use Permit.	12B-0056	Refer to Agent - Refer to Agent	
	LINDEN ST	HAYES ST -	Conflict with existing Street Use Permit.	12B-0056	Refer to Agent - Refer to Agent	
	MCALLISTER ST	REDWOOD ST -	Conflict with existing Street Use Permit.	12B-0056	Refer to Agent - Refer to Agent	
	MYRTLE ST	GEARY BLVD -	Conflict with existing Street Use Permit.	12B-0056	Refer to Agent - Refer to Agent	
	OFARRELL ST \ STARR KING WAY	MYRTLE ST -	Conflict with existing Street Use Permit.	12B-0056	Refer to Agent - Refer to Agent	
	OLIVE ST	OFARRELL ST \ STARR KING WAY -	Conflict with existing Street Use Permit.	12B-0056	Refer to Agent - Refer to Agent	
	REDWOOD ST	GOLDEN GATE AVE -	Conflict with existing Street Use Permit.	12B-0056	Refer to Agent - Refer to Agent	
	TURK ST	Intersection	Conflict with existing Street Use Permit.	12B-0056	Refer to Agent - Refer to Agent	
	TURK ST	LARCH ST -	Conflict with existing Street Use Permit.	12B-0056	Refer to Agent - Refer to Agent	
	WILLOW ST	ELLIS ST -	Conflict with existing Street Use Permit.	12B-0056	Refer to Agent - Refer to Agent	
	FULTON ST	MCALLISTER ST -	Conflict with existing Street Use Permit.	12B-0059	Refer to Agent - Refer to Agent	
	GROVE ST	FULTON ST -	Conflict with existing Street Use Permit.	12B-0059	Refer to Agent - Refer to Agent	
	GROVE ST	Intersection	Conflict with existing Street Use Permit.	12B-0059	Refer to Agent - Refer to Agent	
	MCALLISTER ST	Intersection	Conflict with existing Street Use Permit.	12B-0059	Refer to Agent - Refer to Agent	
	AUSTIN ST	PINE ST -	Conflict with existing Street Use Permit.	12B-0065	Refer to Agent - Refer to Agent	
	BUSH ST	AUSTIN ST -	Conflict with existing Street Use Permit.	12B-0065	Refer to Agent - Refer to Agent	
	DANIEL BURNHAM CT	SUTTER ST -	Conflict with existing Street Use Permit.	12B-0065	Refer to Agent - Refer to Agent	
	FELL ST	LINDEN ST -	Conflict with existing Street Use Permit.	12B-0065	Refer to Agent - Refer to Agent	
	FERN ST	BUSH ST -	Conflict with existing Street Use Permit.	12B-0065	Refer to Agent - Refer to Agent	
	FULTON ST	MCALLISTER ST -	Conflict with existing Street Use Permit.	12B-0065	Refer to Agent - Refer to Agent	
	GOLDEN GATE AVE	Intersection	Conflict with existing Street Use Permit.	12B-0065	Refer to Agent - Refer to Agent	
	GROVE ST	FULTON ST -	Conflict with existing Street Use Permit.	12B-0065	Refer to Agent - Refer to Agent	
	HAYES ST	IVY ST -	Conflict with existing Street Use Permit.	12B-0065	Refer to Agent - Refer to Agent	
	IVY ST	GROVE ST -	Conflict with existing Street Use Permit.	12B-0065	Refer to Agent - Refer to Agent	

Street Name	From St	To St	Message	Job	Contact	Dates
	LINDEN ST	HAYES ST -	Conflict with existing Street Use Permit.	12B-0065	Refer to Agent - Refer to Agent	
	MCALLISTER ST	REDWOOD ST -	Conflict with existing Street Use Permit.	12B-0065	Refer to Agent - Refer to Agent	
	PETER YORKE WAY \ POST ST	DANIEL BURNHAM CT -	Conflict with existing Street Use Permit.	12B-0065	Refer to Agent - Refer to Agent	
	PINE ST	Intersection	Conflict with existing Street Use Permit.	12B-0065	Refer to Agent - Refer to Agent	
	REDWOOD ST	GOLDEN GATE AVE -	Conflict with existing Street Use Permit.	12B-0065	Refer to Agent - Refer to Agent	
	SUTTER ST	FERN ST -	Conflict with existing Street Use Permit.	12B-0065	Refer to Agent - Refer to Agent	
	GROVE ST	Intersection	Conflict with existing Street Use Permit.	12B-0067	Refer to Agent - Refer to Agent	
	HAYES ST	IVY ST -	Conflict with existing Street Use Permit.	12B-0067	Refer to Agent - Refer to Agent	
	IVY ST	GROVE ST -	Conflict with existing Street Use Permit.	12B-0067	Refer to Agent - Refer to Agent	
	EDDY ST	WILLOW ST -	Conflict with existing Street Use Permit.	12B-0069	Refer to Agent - Refer to Agent	
	ELLIS ST	OLIVE ST -	Conflict with existing Street Use Permit.	12B-0069	Refer to Agent - Refer to Agent	
	ELM ST	TURK ST -	Conflict with existing Street Use Permit.	12B-0069	Refer to Agent - Refer to Agent	
	GOLDEN GATE AVE	ELM ST -	Conflict with existing Street Use Permit.	12B-0069	Refer to Agent - Refer to Agent	
	LARCH ST	EDDY ST -	Conflict with existing Street Use Permit.	12B-0069	Refer to Agent - Refer to Agent	
	MCALLISTER ST	REDWOOD ST -	Conflict with existing Street Use Permit.	12B-0069	Refer to Agent - Refer to Agent	
	MYRTLE ST	Intersection	Conflict with existing Street Use Permit.	12B-0069	Refer to Agent - Refer to Agent	
	OFARRELL ST \ STARR KING WAY	MYRTLE ST -	Conflict with existing Street Use Permit.	12B-0069	Refer to Agent - Refer to Agent	
	OLIVE ST	OFARRELL ST \ STARR KING WAY -	Conflict with existing Street Use Permit.	12B-0069	Refer to Agent - Refer to Agent	
	REDWOOD ST	GOLDEN GATE AVE -	Conflict with existing Street Use Permit.	12B-0069	Refer to Agent - Refer to Agent	
	TURK ST	LARCH ST -	Conflict with existing Street Use Permit.	12B-0069	Refer to Agent - Refer to Agent	
	WILLOW ST	ELLIS ST -	Conflict with existing Street Use Permit.	12B-0069	Refer to Agent - Refer to Agent	
	EDDY ST	WILLOW ST -	Conflict with existing Street Use Permit.	12B-0080	Refer to Agent - Refer to Agent	
	ELLIS ST	OLIVE ST -	Conflict with existing Street Use Permit.	12B-0080	Refer to Agent - Refer to Agent	
	ELM ST	TURK ST -	Conflict with existing Street Use Permit.	12B-0080	Refer to Agent - Refer to Agent	
	GEARY BLVD	Intersection	Conflict with existing Street Use Permit.	12B-0080	Refer to Agent - Refer to Agent	
	GOLDEN GATE AVE	ELM ST -	Conflict with existing Street Use Permit.	12B-0080	Refer to Agent - Refer to Agent	
	LARCH ST	EDDY ST -	Conflict with existing Street Use Permit.	12B-0080	Refer to Agent - Refer to Agent	
	MCALLISTER ST	Intersection	Conflict with existing Street Use Permit.	12B-0080	Refer to Agent - Refer to Agent	
	MCALLISTER ST	REDWOOD ST -	Conflict with existing Street Use Permit.	12B-0080	Refer to Agent - Refer to Agent	

Street Name	From St	To St	Message	Job	Contact	Dates
	MYRTLE ST	GEARY BLVD -	Conflict with existing Street Use Permit.	12B-0080	Refer to Agent - Refer to Agent	
	OFARRELL ST \ STARR KING WAY	MYRTLE ST -	Conflict with existing Street Use Permit.	12B-0080	Refer to Agent - Refer to Agent	
	OLIVE ST	OFARRELL ST \ STARR KING WAY -	Conflict with existing Street Use Permit.	12B-0080	Refer to Agent - Refer to Agent	
	REDWOOD ST	GOLDEN GATE AVE -	Conflict with existing Street Use Permit.	12B-0080	Refer to Agent - Refer to Agent	
	TURK ST	LARCH ST -	Conflict with existing Street Use Permit.	12B-0080	Refer to Agent - Refer to Agent	
	WILLOW ST	ELLIS ST -	Conflict with existing Street Use Permit.	12B-0080	Refer to Agent - Refer to Agent	
	WILLOW ST	Intersection	Conflict with existing Street Use Permit.	12B-0080	Refer to Agent - Refer to Agent	
	AUSTIN ST	PINE ST -	Conflict with existing Street Use Permit.	12B-0088	Refer to Agent - Refer to Agent	
	BUSH ST	AUSTIN ST -	Conflict with existing Street Use Permit.	12B-0088	Refer to Agent - Refer to Agent	
	DANIEL BURNHAM CT	SUTTER ST -	Conflict with existing Street Use Permit.	12B-0088	Refer to Agent - Refer to Agent	
	FERN ST	BUSH ST -	Conflict with existing Street Use Permit.	12B-0088	Refer to Agent - Refer to Agent	
	PETER YORKE WAY \ POST ST	DANIEL BURNHAM CT -	Conflict with existing Street Use Permit.	12B-0088	Refer to Agent - Refer to Agent	
	PINE ST	Intersection	Conflict with existing Street Use Permit.	12B-0088	Refer to Agent - Refer to Agent	
	SUTTER ST	FERN ST -	Conflict with existing Street Use Permit.	12B-0088	Refer to Agent - Refer to Agent	
	AUSTIN ST	PINE ST -	Conflict with existing Street Use Permit.	12B-0090	Refer to Agent - Refer to Agent	
	BUSH ST	AUSTIN ST -	Conflict with existing Street Use Permit.	12B-0090	Refer to Agent - Refer to Agent	
	DANIEL BURNHAM CT	SUTTER ST -	Conflict with existing Street Use Permit.	12B-0090	Refer to Agent - Refer to Agent	
	EDDY ST	WILLOW ST -	Conflict with existing Street Use Permit.	12B-0090	Refer to Agent - Refer to Agent	
	ELLIS ST	OLIVE ST -	Conflict with existing Street Use Permit.	12B-0090	Refer to Agent - Refer to Agent	
	FELL ST	LINDEN ST -	Conflict with existing Street Use Permit.	12B-0090	Refer to Agent - Refer to Agent	
	FERN ST	BUSH ST -	Conflict with existing Street Use Permit.	12B-0090	Refer to Agent - Refer to Agent	
	FULTON ST	MCALLISTER ST -	Conflict with existing Street Use Permit.	12B-0090	Refer to Agent - Refer to Agent	
	GEARY BLVD	Intersection	Conflict with existing Street Use Permit.	12B-0090	Refer to Agent - Refer to Agent	
	GOLDEN GATE AVE	Intersection	Conflict with existing Street Use Permit.	12B-0090	Refer to Agent - Refer to Agent	
	GROVE ST	FULTON ST -	Conflict with existing Street Use Permit.	12B-0090	Refer to Agent - Refer to Agent	
	HAYES ST	IVY ST -	Conflict with existing Street Use Permit.	12B-0090	Refer to Agent - Refer to Agent	
	IVY ST	GROVE ST -	Conflict with existing Street Use Permit.	12B-0090	Refer to Agent - Refer to Agent	
	LARCH ST	EDDY ST -	Conflict with existing Street Use Permit.	12B-0090	Refer to Agent - Refer to Agent	
	LINDEN ST	HAYES ST -	Conflict with existing Street Use Permit.	12B-0090	Refer to Agent - Refer to Agent	

Street Name	From St	To St	Message	Job	Contact	Dates
	MCALLISTER ST	REDWOOD ST -	Conflict with existing Street Use Permit.	12B-0090	Refer to Agent - Refer to Agent	
	MYRTLE ST	GEARY BLVD -	Conflict with existing Street Use Permit.	12B-0090	Refer to Agent - Refer to Agent	
	OFARRELL ST \ STARR KING WAY	MYRTLE ST -	Conflict with existing Street Use Permit.	12B-0090	Refer to Agent - Refer to Agent	
	OLIVE ST	OFARRELL ST \ STARR KING WAY -	Conflict with existing Street Use Permit.	12B-0090	Refer to Agent - Refer to Agent	
	PETER YORKE WAY \ POST ST	DANIEL BURNHAM CT -	Conflict with existing Street Use Permit.	12B-0090	Refer to Agent - Refer to Agent	
	PINE ST	Intersection	Conflict with existing Street Use Permit.	12B-0090	Refer to Agent - Refer to Agent	
	REDWOOD ST	GOLDEN GATE AVE -	Conflict with existing Street Use Permit.	12B-0090	Refer to Agent - Refer to Agent	
	SUTTER ST	FERN ST -	Conflict with existing Street Use Permit.	12B-0090	Refer to Agent - Refer to Agent	
	TURK ST	LARCH ST -	Conflict with existing Street Use Permit.	12B-0090	Refer to Agent - Refer to Agent	
	WILLOW ST	ELLIS ST -	Conflict with existing Street Use Permit.	12B-0090	Refer to Agent - Refer to Agent	
	EDDY ST	WILLOW ST -	Conflict with existing Street Use Permit.	12B-0093	Refer to Agent - Refer to Agent	
	ELLIS ST	OLIVE ST -	Conflict with existing Street Use Permit.	12B-0093	Refer to Agent - Refer to Agent	
	ELM ST	TURK ST -	Conflict with existing Street Use Permit.	12B-0093	Refer to Agent - Refer to Agent	
	GOLDEN GATE AVE	ELM ST -	Conflict with existing Street Use Permit.	12B-0093	Refer to Agent - Refer to Agent	
	LARCH ST	EDDY ST -	Conflict with existing Street Use Permit.	12B-0093	Refer to Agent - Refer to Agent	
	MCALLISTER ST	Intersection	Conflict with existing Street Use Permit.	12B-0093	Refer to Agent - Refer to Agent	
	MCALLISTER ST	REDWOOD ST -	Conflict with existing Street Use Permit.	12B-0093	Refer to Agent - Refer to Agent	
	MYRTLE ST	GEARY BLVD -	Conflict with existing Street Use Permit.	12B-0093	Refer to Agent - Refer to Agent	
	OFARRELL ST \ STARR KING WAY	MYRTLE ST -	Conflict with existing Street Use Permit.	12B-0093	Refer to Agent - Refer to Agent	
	OLIVE ST	OFARRELL ST \ STARR KING WAY -	Conflict with existing Street Use Permit.	12B-0093	Refer to Agent - Refer to Agent	
	REDWOOD ST	GOLDEN GATE AVE -	Conflict with existing Street Use Permit.	12B-0093	Refer to Agent - Refer to Agent	
	TURK ST	LARCH ST -	Conflict with existing Street Use Permit.	12B-0093	Refer to Agent - Refer to Agent	
	WILLOW ST	ELLIS ST -	Conflict with existing Street Use Permit.	12B-0093	Refer to Agent - Refer to Agent	
	AUSTIN ST	PINE ST -	Conflict with existing Street Use Permit.	12B-0097	Refer to Agent - Refer to Agent	
	BUSH ST	AUSTIN ST -	Conflict with existing Street Use Permit.	12B-0097	Refer to Agent - Refer to Agent	
	CALIFORNIA ST	Intersection	Conflict with existing Street Use Permit.	12B-0097	Refer to Agent - Refer to Agent	
	DANIEL BURNHAM CT	SUTTER ST -	Conflict with existing Street Use Permit.	12B-0097	Refer to Agent - Refer to Agent	
	ELM ST	TURK ST -	Conflict with existing Street Use Permit.	12B-0097	Refer to Agent - Refer to Agent	
	FELL ST	Intersection	Conflict with existing Street Use Permit.	12B-0097	Refer to Agent - Refer to Agent	

Street Name	From St	To St	Message	Job	Contact	Dates
	FELL ST	LINDEN ST -	Conflict with existing Street Use Permit.	12B-0097	Refer to Agent - Refer to Agent	
	FERN ST	BUSH ST -	Conflict with existing Street Use Permit.	12B-0097	Refer to Agent - Refer to Agent	
	FULTON ST	MCALLISTER ST -	Conflict with existing Street Use Permit.	12B-0097	Refer to Agent - Refer to Agent	
	GEARY BLVD	PETER YORKE WAY \ POST ST -	Conflict with existing Street Use Permit.	12B-0097	Refer to Agent - Refer to Agent	
	GOLDEN GATE AVE	ELM ST -	Conflict with existing Street Use Permit.	12B-0097	Refer to Agent - Refer to Agent	
	GROVE ST	FULTON ST -	Conflict with existing Street Use Permit.	12B-0097	Refer to Agent - Refer to Agent	
	HAYES ST	IVY ST -	Conflict with existing Street Use Permit.	12B-0097	Refer to Agent - Refer to Agent	
	IVY ST	GROVE ST -	Conflict with existing Street Use Permit.	12B-0097	Refer to Agent - Refer to Agent	
	LINDEN ST	HAYES ST -	Conflict with existing Street Use Permit.	12B-0097	Refer to Agent - Refer to Agent	
	MCALLISTER ST	REDWOOD ST -	Conflict with existing Street Use Permit.	12B-0097	Refer to Agent - Refer to Agent	
	MYRTLE ST	GEARY BLVD -	Conflict with existing Street Use Permit.	12B-0097	Refer to Agent - Refer to Agent	
	OFARRELL ST \ STARR KING WAY	Intersection	Conflict with existing Street Use Permit.	12B-0097	Refer to Agent - Refer to Agent	
	OFARRELL ST \ STARR KING WAY	MYRTLE ST -	Conflict with existing Street Use Permit.	12B-0097	Refer to Agent - Refer to Agent	
	PETER YORKE WAY \ POST ST	DANIEL BURNHAM CT -	Conflict with existing Street Use Permit.	12B-0097	Refer to Agent - Refer to Agent	
	PETER YORKE WAY \ POST ST	Intersection	Conflict with existing Street Use Permit.	12B-0097	Refer to Agent - Refer to Agent	
	PINE ST	CALIFORNIA ST -	Conflict with existing Street Use Permit.	12B-0097	Refer to Agent - Refer to Agent	
	REDWOOD ST	GOLDEN GATE AVE -	Conflict with existing Street Use Permit.	12B-0097	Refer to Agent - Refer to Agent	
	SUTTER ST	FERN ST -	Conflict with existing Street Use Permit.	12B-0097	Refer to Agent - Refer to Agent	
	TURK ST	Intersection	Conflict with existing Street Use Permit.	12B-0097	Refer to Agent - Refer to Agent	
	GEARY BLVD	Intersection	Conflict with existing Street Use Permit.	12B-0104	Refer to Agent - Refer to Agent	
	FULTON ST	Intersection	Conflict with existing Street Use Permit.	12B-0106	Refer to Agent - Refer to Agent	
	FULTON ST	MCALLISTER ST -	Conflict with existing Street Use Permit.	12B-0106	Refer to Agent - Refer to Agent	
	GOLDEN GATE AVE	Intersection	Conflict with existing Street Use Permit.	12B-0106	Refer to Agent - Refer to Agent	
	GROVE ST	FULTON ST -	Conflict with existing Street Use Permit.	12B-0106	Refer to Agent - Refer to Agent	
	GROVE ST	Intersection	Conflict with existing Street Use Permit.	12B-0106	Refer to Agent - Refer to Agent	
	MCALLISTER ST	Intersection	Conflict with existing Street Use Permit.	12B-0106	Refer to Agent - Refer to Agent	
	MCALLISTER ST	REDWOOD ST -	Conflict with existing Street Use Permit.	12B-0106	Refer to Agent - Refer to Agent	
	REDWOOD ST	GOLDEN GATE AVE -	Conflict with existing Street Use Permit.	12B-0106	Refer to Agent - Refer to Agent	
	REDWOOD ST	Intersection	Conflict with existing Street Use Permit.	12B-0106	Refer to Agent - Refer to Agent	

Street Name	From St	To St	Message	Job	Contact	Dates
	AUSTIN ST	Intersection	Conflict with existing Street Use Permit.	12B-0107	Refer to Agent - Refer to Agent	
	AUSTIN ST	PINE ST -	Conflict with existing Street Use Permit.	12B-0107	Refer to Agent - Refer to Agent	
	BUSH ST	AUSTIN ST -	Conflict with existing Street Use Permit.	12B-0107	Refer to Agent - Refer to Agent	
	BUSH ST	Intersection	Conflict with existing Street Use Permit.	12B-0107	Refer to Agent - Refer to Agent	
	DANIEL BURNHAM CT	Intersection	Conflict with existing Street Use Permit.	12B-0107	Refer to Agent - Refer to Agent	
	DANIEL BURNHAM CT	SUTTER ST -	Conflict with existing Street Use Permit.	12B-0107	Refer to Agent - Refer to Agent	
	EDDY ST	Intersection	Conflict with existing Street Use Permit.	12B-0107	Refer to Agent - Refer to Agent	
	EDDY ST	WILLOW ST -	Conflict with existing Street Use Permit.	12B-0107	Refer to Agent - Refer to Agent	
	ELLIS ST	Intersection	Conflict with existing Street Use Permit.	12B-0107	Refer to Agent - Refer to Agent	
	ELLIS ST	OLIVE ST -	Conflict with existing Street Use Permit.	12B-0107	Refer to Agent - Refer to Agent	
	ELM ST	Intersection	Conflict with existing Street Use Permit.	12B-0107	Refer to Agent - Refer to Agent	
	ELM ST	TURK ST -	Conflict with existing Street Use Permit.	12B-0107	Refer to Agent - Refer to Agent	
	FELL ST	Intersection	Conflict with existing Street Use Permit.	12B-0107	Refer to Agent - Refer to Agent	
	FELL ST	LINDEN ST -	Conflict with existing Street Use Permit.	12B-0107	Refer to Agent - Refer to Agent	
	FERN ST	BUSH ST -	Conflict with existing Street Use Permit.	12B-0107	Refer to Agent - Refer to Agent	
	FERN ST	Intersection	Conflict with existing Street Use Permit.	12B-0107	Refer to Agent - Refer to Agent	
	FULTON ST	Intersection	Conflict with existing Street Use Permit.	12B-0107	Refer to Agent - Refer to Agent	
	FULTON ST	MCALLISTER ST -	Conflict with existing Street Use Permit.	12B-0107	Refer to Agent - Refer to Agent	
	GEARY BLVD	Intersection	Conflict with existing Street Use Permit.	12B-0107	Refer to Agent - Refer to Agent	
	GOLDEN GATE AVE	ELM ST -	Conflict with existing Street Use Permit.	12B-0107	Refer to Agent - Refer to Agent	
	GOLDEN GATE AVE	Intersection	Conflict with existing Street Use Permit.	12B-0107	Refer to Agent - Refer to Agent	
	GROVE ST	FULTON ST -	Conflict with existing Street Use Permit.	12B-0107	Refer to Agent - Refer to Agent	
	GROVE ST	Intersection	Conflict with existing Street Use Permit.	12B-0107	Refer to Agent - Refer to Agent	
	HAYES ST	Intersection	Conflict with existing Street Use Permit.	12B-0107	Refer to Agent - Refer to Agent	
	HAYES ST	IVY ST -	Conflict with existing Street Use Permit.	12B-0107	Refer to Agent - Refer to Agent	
	IVY ST	GROVE ST -	Conflict with existing Street Use Permit.	12B-0107	Refer to Agent - Refer to Agent	
	IVY ST	Intersection	Conflict with existing Street Use Permit.	12B-0107	Refer to Agent - Refer to Agent	
	LARCH ST	EDDY ST -	Conflict with existing Street Use Permit.	12B-0107	Refer to Agent - Refer to Agent	
	LARCH ST	Intersection	Conflict with existing Street Use Permit.	12B-0107	Refer to Agent - Refer to Agent	

Street Name	From St	To St	Message	Job	Contact	Dates
	LINDEN ST	HAYES ST -	Conflict with existing Street Use Permit.	12B-0107	Refer to Agent - Refer to Agent	
	LINDEN ST	Intersection	Conflict with existing Street Use Permit.	12B-0107	Refer to Agent - Refer to Agent	
	MCALLISTER ST	Intersection	Conflict with existing Street Use Permit.	12B-0107	Refer to Agent - Refer to Agent	
	MCALLISTER ST	REDWOOD ST -	Conflict with existing Street Use Permit.	12B-0107	Refer to Agent - Refer to Agent	
	MYRTLE ST	GEARY BLVD -	Conflict with existing Street Use Permit.	12B-0107	Refer to Agent - Refer to Agent	
	MYRTLE ST	Intersection	Conflict with existing Street Use Permit.	12B-0107	Refer to Agent - Refer to Agent	
	OFARRELL ST \ STARR KING WAY	Intersection	Conflict with existing Street Use Permit.	12B-0107	Refer to Agent - Refer to Agent	
	OFARRELL ST \ STARR KING WAY	MYRTLE ST -	Conflict with existing Street Use Permit.	12B-0107	Refer to Agent - Refer to Agent	
	OLIVE ST	Intersection	Conflict with existing Street Use Permit.	12B-0107	Refer to Agent - Refer to Agent	
	OLIVE ST	OFARRELL ST \ STARR KING WAY -	Conflict with existing Street Use Permit.	12B-0107	Refer to Agent - Refer to Agent	
	PETER YORKE WAY \ POST ST	DANIEL BURNHAM CT -	Conflict with existing Street Use Permit.	12B-0107	Refer to Agent - Refer to Agent	
	PETER YORKE WAY \ POST ST	Intersection	Conflict with existing Street Use Permit.	12B-0107	Refer to Agent - Refer to Agent	
	PINE ST	Intersection	Conflict with existing Street Use Permit.	12B-0107	Refer to Agent - Refer to Agent	
	REDWOOD ST	GOLDEN GATE AVE -	Conflict with existing Street Use Permit.	12B-0107	Refer to Agent - Refer to Agent	
	REDWOOD ST	Intersection	Conflict with existing Street Use Permit.	12B-0107	Refer to Agent - Refer to Agent	
	SUTTER ST	FERN ST -	Conflict with existing Street Use Permit.	12B-0107	Refer to Agent - Refer to Agent	
	SUTTER ST	Intersection	Conflict with existing Street Use Permit.	12B-0107	Refer to Agent - Refer to Agent	
	TURK ST	Intersection	Conflict with existing Street Use Permit.	12B-0107	Refer to Agent - Refer to Agent	
	TURK ST	LARCH ST -	Conflict with existing Street Use Permit.	12B-0107	Refer to Agent - Refer to Agent	
	WILLOW ST	ELLIS ST -	Conflict with existing Street Use Permit.	12B-0107	Refer to Agent - Refer to Agent	
	WILLOW ST	Intersection	Conflict with existing Street Use Permit.	12B-0107	Refer to Agent - Refer to Agent	
	AUSTIN ST	Intersection	Conflict with existing Street Use Permit.	12B-0111	Refer to Agent - Refer to Agent	
	AUSTIN ST	PINE ST -	Conflict with existing Street Use Permit.	12B-0111	Refer to Agent - Refer to Agent	
	BUSH ST	AUSTIN ST -	Conflict with existing Street Use Permit.	12B-0111	Refer to Agent - Refer to Agent	
	BUSH ST	Intersection	Conflict with existing Street Use Permit.	12B-0111	Refer to Agent - Refer to Agent	
	CALIFORNIA ST	Intersection	Conflict with existing Street Use Permit.	12B-0111	Refer to Agent - Refer to Agent	
	DANIEL BURNHAM CT	Intersection	Conflict with existing Street Use Permit.	12B-0111	Refer to Agent - Refer to Agent	
	DANIEL BURNHAM CT	SUTTER ST -	Conflict with existing Street Use Permit.	12B-0111	Refer to Agent - Refer to Agent	
	ELM ST	Intersection	Conflict with existing Street Use Permit.	12B-0111	Refer to Agent - Refer to Agent	

Street Name	From St	To St	Message	Job	Contact	Dates
	ELM ST	TURK ST -	Conflict with existing Street Use Permit.	12B-0111	Refer to Agent - Refer to Agent	
	FELL ST	Intersection	Conflict with existing Street Use Permit.	12B-0111	Refer to Agent - Refer to Agent	
	FELL ST	LINDEN ST -	Conflict with existing Street Use Permit.	12B-0111	Refer to Agent - Refer to Agent	
	FERN ST	BUSH ST -	Conflict with existing Street Use Permit.	12B-0111	Refer to Agent - Refer to Agent	
	FERN ST	Intersection	Conflict with existing Street Use Permit.	12B-0111	Refer to Agent - Refer to Agent	
	FULTON ST	Intersection	Conflict with existing Street Use Permit.	12B-0111	Refer to Agent - Refer to Agent	
	FULTON ST	MCALLISTER ST -	Conflict with existing Street Use Permit.	12B-0111	Refer to Agent - Refer to Agent	
	GEARY BLVD	Intersection	Conflict with existing Street Use Permit.	12B-0111	Refer to Agent - Refer to Agent	
	GEARY BLVD	PETER YORKE WAY \ POST ST -	Conflict with existing Street Use Permit.	12B-0111	Refer to Agent - Refer to Agent	
	GOLDEN GATE AVE	ELM ST -	Conflict with existing Street Use Permit.	12B-0111	Refer to Agent - Refer to Agent	
	GOLDEN GATE AVE	Intersection	Conflict with existing Street Use Permit.	12B-0111	Refer to Agent - Refer to Agent	
	GROVE ST	FULTON ST -	Conflict with existing Street Use Permit.	12B-0111	Refer to Agent - Refer to Agent	
	GROVE ST	Intersection	Conflict with existing Street Use Permit.	12B-0111	Refer to Agent - Refer to Agent	
	HAYES ST	Intersection	Conflict with existing Street Use Permit.	12B-0111	Refer to Agent - Refer to Agent	
	HAYES ST	IVY ST -	Conflict with existing Street Use Permit.	12B-0111	Refer to Agent - Refer to Agent	
	IVY ST	GROVE ST -	Conflict with existing Street Use Permit.	12B-0111	Refer to Agent - Refer to Agent	
	IVY ST	Intersection	Conflict with existing Street Use Permit.	12B-0111	Refer to Agent - Refer to Agent	
	LINDEN ST	HAYES ST -	Conflict with existing Street Use Permit.	12B-0111	Refer to Agent - Refer to Agent	
	LINDEN ST	Intersection	Conflict with existing Street Use Permit.	12B-0111	Refer to Agent - Refer to Agent	
	MCALLISTER ST	Intersection	Conflict with existing Street Use Permit.	12B-0111	Refer to Agent - Refer to Agent	
	MCALLISTER ST	REDWOOD ST -	Conflict with existing Street Use Permit.	12B-0111	Refer to Agent - Refer to Agent	
	MYRTLE ST	GEARY BLVD -	Conflict with existing Street Use Permit.	12B-0111	Refer to Agent - Refer to Agent	
	MYRTLE ST	Intersection	Conflict with existing Street Use Permit.	12B-0111	Refer to Agent - Refer to Agent	
	OFARRELL ST \ STARR KING WAY	Intersection	Conflict with existing Street Use Permit.	12B-0111	Refer to Agent - Refer to Agent	
	OFARRELL ST \ STARR KING WAY	MYRTLE ST -	Conflict with existing Street Use Permit.	12B-0111	Refer to Agent - Refer to Agent	
	PETER YORKE WAY \ POST ST	DANIEL BURNHAM CT -	Conflict with existing Street Use Permit.	12B-0111	Refer to Agent - Refer to Agent	
	PETER YORKE WAY \ POST ST	Intersection	Conflict with existing Street Use Permit.	12B-0111	Refer to Agent - Refer to Agent	
	PINE ST	CALIFORNIA ST -	Conflict with existing Street Use Permit.	12B-0111	Refer to Agent - Refer to Agent	
	PINE ST	Intersection	Conflict with existing Street Use Permit.	12B-0111	Refer to Agent - Refer to Agent	

Street Name	From St	To St	Message	Job	Contact	Dates
	REDWOOD ST	GOLDEN GATE AVE -	Conflict with existing Street Use Permit.	12B-0111	Refer to Agent - Refer to Agent	
	REDWOOD ST	Intersection	Conflict with existing Street Use Permit.	12B-0111	Refer to Agent - Refer to Agent	
	SUTTER ST	FERN ST -	Conflict with existing Street Use Permit.	12B-0111	Refer to Agent - Refer to Agent	
	SUTTER ST	Intersection	Conflict with existing Street Use Permit.	12B-0111	Refer to Agent - Refer to Agent	
	TURK ST	Intersection	Conflict with existing Street Use Permit.	12B-0111	Refer to Agent - Refer to Agent	
	GROVE ST	Intersection	Conflict with existing Street Use Permit.	12B-0112	Refer to Agent - Refer to Agent	
	HAYES ST	Intersection	Conflict with existing Street Use Permit.	12B-0112	Refer to Agent - Refer to Agent	
	HAYES ST	IVY ST -	Conflict with existing Street Use Permit.	12B-0112	Refer to Agent - Refer to Agent	
	IVY ST	GROVE ST -	Conflict with existing Street Use Permit.	12B-0112	Refer to Agent - Refer to Agent	
	IVY ST	Intersection	Conflict with existing Street Use Permit.	12B-0112	Refer to Agent - Refer to Agent	
	SUTTER ST	Intersection	Conflict with existing Street Use Permit.	12B-0115	Refer to Agent - Refer to Agent	
	AUSTIN ST	PINE ST -	Conflict with existing Street Use Permit.	12B-0116	Refer to Agent - Refer to Agent	
	BUSH ST	AUSTIN ST -	Conflict with existing Street Use Permit.	12B-0116	Refer to Agent - Refer to Agent	
	CALIFORNIA ST	Intersection	Conflict with existing Street Use Permit.	12B-0116	Refer to Agent - Refer to Agent	
	DANIEL BURNHAM CT	SUTTER ST -	Conflict with existing Street Use Permit.	12B-0116	Refer to Agent - Refer to Agent	
	EDDY ST	WILLOW ST -	Conflict with existing Street Use Permit.	12B-0116	Refer to Agent - Refer to Agent	
	ELLIS ST	Intersection	Conflict with existing Street Use Permit.	12B-0116	Refer to Agent - Refer to Agent	
	ELLIS ST	OLIVE ST -	Conflict with existing Street Use Permit.	12B-0116	Refer to Agent - Refer to Agent	
	ELM ST	TURK ST -	Conflict with existing Street Use Permit.	12B-0116	Refer to Agent - Refer to Agent	
	FELL ST	LINDEN ST -	Conflict with existing Street Use Permit.	12B-0116	Refer to Agent - Refer to Agent	
	FERN ST	BUSH ST -	Conflict with existing Street Use Permit.	12B-0116	Refer to Agent - Refer to Agent	
	FULTON ST	MCALLISTER ST -	Conflict with existing Street Use Permit.	12B-0116	Refer to Agent - Refer to Agent	
	GEARY BLVD	PETER YORKE WAY \ POST ST -	Conflict with existing Street Use Permit.	12B-0116	Refer to Agent - Refer to Agent	
	GOLDEN GATE AVE	ELM ST -	Conflict with existing Street Use Permit.	12B-0116	Refer to Agent - Refer to Agent	
	GROVE ST	FULTON ST -	Conflict with existing Street Use Permit.	12B-0116	Refer to Agent - Refer to Agent	
	GROVE ST	Intersection	Conflict with existing Street Use Permit.	12B-0116	Refer to Agent - Refer to Agent	
	HAYES ST	IVY ST -	Conflict with existing Street Use Permit.	12B-0116	Refer to Agent - Refer to Agent	
	IVY ST	GROVE ST -	Conflict with existing Street Use Permit.	12B-0116	Refer to Agent - Refer to Agent	
	LARCH ST	EDDY ST -	Conflict with existing Street Use Permit.	12B-0116	Refer to Agent - Refer to Agent	

Street Name	From St	To St	Message	Job	Contact	Dates
	LINDEN ST	HAYES ST -	Conflict with existing Street Use Permit.	12B-0116	Refer to Agent - Refer to Agent	
	MCALLISTER ST	Intersection	Conflict with existing Street Use Permit.	12B-0116	Refer to Agent - Refer to Agent	
	MCALLISTER ST	REDWOOD ST -	Conflict with existing Street Use Permit.	12B-0116	Refer to Agent - Refer to Agent	
	MYRTLE ST	GEARY BLVD -	Conflict with existing Street Use Permit.	12B-0116	Refer to Agent - Refer to Agent	
	OFARRELL ST \ STARR KING WAY	MYRTLE ST -	Conflict with existing Street Use Permit.	12B-0116	Refer to Agent - Refer to Agent	
	OLIVE ST	OFARRELL ST \ STARR KING WAY -	Conflict with existing Street Use Permit.	12B-0116	Refer to Agent - Refer to Agent	
	PETER YORKE WAY \ POST ST	DANIEL BURNHAM CT -	Conflict with existing Street Use Permit.	12B-0116	Refer to Agent - Refer to Agent	
	PETER YORKE WAY \ POST ST	Intersection	Conflict with existing Street Use Permit.	12B-0116	Refer to Agent - Refer to Agent	
	PINE ST	CALIFORNIA ST -	Conflict with existing Street Use Permit.	12B-0116	Refer to Agent - Refer to Agent	
	REDWOOD ST	GOLDEN GATE AVE -	Conflict with existing Street Use Permit.	12B-0116	Refer to Agent - Refer to Agent	
	SUTTER ST	FERN ST -	Conflict with existing Street Use Permit.	12B-0116	Refer to Agent - Refer to Agent	
	TURK ST	Intersection	Conflict with existing Street Use Permit.	12B-0116	Refer to Agent - Refer to Agent	
	TURK ST	LARCH ST -	Conflict with existing Street Use Permit.	12B-0116	Refer to Agent - Refer to Agent	
	WILLOW ST	ELLIS ST -	Conflict with existing Street Use Permit.	12B-0116	Refer to Agent - Refer to Agent	
	AUSTIN ST	PINE ST -	Conflict with existing Street Use Permit.	12B-0117	Refer to Agent - Refer to Agent	
	BUSH ST	AUSTIN ST -	Conflict with existing Street Use Permit.	12B-0117	Refer to Agent - Refer to Agent	
	CALIFORNIA ST	SACRAMENTO ST -	Conflict with existing Street Use Permit.	12B-0117	Refer to Agent - Refer to Agent	
	DANIEL BURNHAM CT	SUTTER ST -	Conflict with existing Street Use Permit.	12B-0117	Refer to Agent - Refer to Agent	
	EDDY ST	WILLOW ST -	Conflict with existing Street Use Permit.	12B-0117	Refer to Agent - Refer to Agent	
	ELLIS ST	OLIVE ST -	Conflict with existing Street Use Permit.	12B-0117	Refer to Agent - Refer to Agent	
	ELM ST	TURK ST -	Conflict with existing Street Use Permit.	12B-0117	Refer to Agent - Refer to Agent	
	FELL ST	LINDEN ST -	Conflict with existing Street Use Permit.	12B-0117	Refer to Agent - Refer to Agent	
	FERN ST	BUSH ST -	Conflict with existing Street Use Permit.	12B-0117	Refer to Agent - Refer to Agent	
	FULTON ST	MCALLISTER ST -	Conflict with existing Street Use Permit.	12B-0117	Refer to Agent - Refer to Agent	
	GEARY BLVD	PETER YORKE WAY \ POST ST -	Conflict with existing Street Use Permit.	12B-0117	Refer to Agent - Refer to Agent	
	GOLDEN GATE AVE	ELM ST -	Conflict with existing Street Use Permit.	12B-0117	Refer to Agent - Refer to Agent	
	GROVE ST	FULTON ST -	Conflict with existing Street Use Permit.	12B-0117	Refer to Agent - Refer to Agent	
	HAYES ST	IVY ST -	Conflict with existing Street Use Permit.	12B-0117	Refer to Agent - Refer to Agent	
	IVY ST	GROVE ST -	Conflict with existing Street Use Permit.	12B-0117	Refer to Agent - Refer to Agent	

Street Name	From St	To St	Message	Job	Contact	Dates
	LARCH ST	EDDY ST -	Conflict with existing Street Use Permit.	12B-0117	Refer to Agent - Refer to Agent	
	LINDEN ST	HAYES ST -	Conflict with existing Street Use Permit.	12B-0117	Refer to Agent - Refer to Agent	
	MCALLISTER ST	REDWOOD ST -	Conflict with existing Street Use Permit.	12B-0117	Refer to Agent - Refer to Agent	
	MYRTLE ST	GEARY BLVD -	Conflict with existing Street Use Permit.	12B-0117	Refer to Agent - Refer to Agent	
	OFARRELL ST \ STARR KING WAY	MYRTLE ST -	Conflict with existing Street Use Permit.	12B-0117	Refer to Agent - Refer to Agent	
	OLIVE ST	OFARRELL ST \ STARR KING WAY -	Conflict with existing Street Use Permit.	12B-0117	Refer to Agent - Refer to Agent	
	PETER YORKE WAY \ POST ST	DANIEL BURNHAM CT -	Conflict with existing Street Use Permit.	12B-0117	Refer to Agent - Refer to Agent	
	PINE ST	CALIFORNIA ST -	Conflict with existing Street Use Permit.	12B-0117	Refer to Agent - Refer to Agent	
	REDWOOD ST	GOLDEN GATE AVE -	Conflict with existing Street Use Permit.	12B-0117	Refer to Agent - Refer to Agent	
	SACRAMENTO ST	CLAY ST -	Conflict with existing Street Use Permit.	12B-0117	Refer to Agent - Refer to Agent	
	SUTTER ST	FERN ST -	Conflict with existing Street Use Permit.	12B-0117	Refer to Agent - Refer to Agent	
	TURK ST	LARCH ST -	Conflict with existing Street Use Permit.	12B-0117	Refer to Agent - Refer to Agent	
	WILLOW ST	ELLIS ST -	Conflict with existing Street Use Permit.	12B-0117	Refer to Agent - Refer to Agent	
	AUSTIN ST	PINE ST -	Conflict with existing Street Use Permit.	12B-0118	Refer to Agent - Refer to Agent	
	BUSH ST	AUSTIN ST -	Conflict with existing Street Use Permit.	12B-0118	Refer to Agent - Refer to Agent	
	CALIFORNIA ST	Intersection	Conflict with existing Street Use Permit.	12B-0118	Refer to Agent - Refer to Agent	
	DANIEL BURNHAM CT	SUTTER ST -	Conflict with existing Street Use Permit.	12B-0118	Refer to Agent - Refer to Agent	
	EDDY ST	WILLOW ST -	Conflict with existing Street Use Permit.	12B-0118	Refer to Agent - Refer to Agent	
	ELLIS ST	OLIVE ST -	Conflict with existing Street Use Permit.	12B-0118	Refer to Agent - Refer to Agent	
	ELM ST	TURK ST -	Conflict with existing Street Use Permit.	12B-0118	Refer to Agent - Refer to Agent	
	FELL ST	LINDEN ST -	Conflict with existing Street Use Permit.	12B-0118	Refer to Agent - Refer to Agent	
	FERN ST	BUSH ST -	Conflict with existing Street Use Permit.	12B-0118	Refer to Agent - Refer to Agent	
	FULTON ST	MCALLISTER ST -	Conflict with existing Street Use Permit.	12B-0118	Refer to Agent - Refer to Agent	
	GEARY BLVD	PETER YORKE WAY \ POST ST -	Conflict with existing Street Use Permit.	12B-0118	Refer to Agent - Refer to Agent	
	GOLDEN GATE AVE	ELM ST -	Conflict with existing Street Use Permit.	12B-0118	Refer to Agent - Refer to Agent	
	GROVE ST	FULTON ST -	Conflict with existing Street Use Permit.	12B-0118	Refer to Agent - Refer to Agent	
	HAYES ST	IVY ST -	Conflict with existing Street Use Permit.	12B-0118	Refer to Agent - Refer to Agent	
	IVY ST	GROVE ST -	Conflict with existing Street Use Permit.	12B-0118	Refer to Agent - Refer to Agent	
	LARCH ST	EDDY ST -	Conflict with existing Street Use Permit.	12B-0118	Refer to Agent - Refer to Agent	

Street Name	From St	To St	Message	Job	Contact	Dates
	LINDEN ST	HAYES ST -	Conflict with existing Street Use Permit.	12B-0118	Refer to Agent - Refer to Agent	
	MCALLISTER ST	REDWOOD ST -	Conflict with existing Street Use Permit.	12B-0118	Refer to Agent - Refer to Agent	
	MYRTLE ST	GEARY BLVD -	Conflict with existing Street Use Permit.	12B-0118	Refer to Agent - Refer to Agent	
	OFARRELL ST \ STARR KING WAY	MYRTLE ST -	Conflict with existing Street Use Permit.	12B-0118	Refer to Agent - Refer to Agent	
	OLIVE ST	OFARRELL ST \ STARR KING WAY -	Conflict with existing Street Use Permit.	12B-0118	Refer to Agent - Refer to Agent	
	PETER YORKE WAY \ POST ST	DANIEL BURNHAM CT -	Conflict with existing Street Use Permit.	12B-0118	Refer to Agent - Refer to Agent	
	PETER YORKE WAY \ POST ST	Intersection	Conflict with existing Street Use Permit.	12B-0118	Refer to Agent - Refer to Agent	
	PINE ST	CALIFORNIA ST -	Conflict with existing Street Use Permit.	12B-0118	Refer to Agent - Refer to Agent	
	REDWOOD ST	GOLDEN GATE AVE -	Conflict with existing Street Use Permit.	12B-0118	Refer to Agent - Refer to Agent	
	SUTTER ST	FERN ST -	Conflict with existing Street Use Permit.	12B-0118	Refer to Agent - Refer to Agent	
	TURK ST	Intersection	Conflict with existing Street Use Permit.	12B-0118	Refer to Agent - Refer to Agent	
	TURK ST	LARCH ST -	Conflict with existing Street Use Permit.	12B-0118	Refer to Agent - Refer to Agent	
	WILLOW ST	ELLIS ST -	Conflict with existing Street Use Permit.	12B-0118	Refer to Agent - Refer to Agent	
	AUSTIN ST	Intersection	Conflict with existing Street Use Permit.	12B-0119	Refer to Agent - Refer to Agent	
	AUSTIN ST	PINE ST -	Conflict with existing Street Use Permit.	12B-0119	Refer to Agent - Refer to Agent	
	BUSH ST	AUSTIN ST -	Conflict with existing Street Use Permit.	12B-0119	Refer to Agent - Refer to Agent	
	BUSH ST	Intersection	Conflict with existing Street Use Permit.	12B-0119	Refer to Agent - Refer to Agent	
	CALIFORNIA ST	Intersection	Conflict with existing Street Use Permit.	12B-0119	Refer to Agent - Refer to Agent	
	DANIEL BURNHAM CT	Intersection	Conflict with existing Street Use Permit.	12B-0119	Refer to Agent - Refer to Agent	
	DANIEL BURNHAM CT	SUTTER ST -	Conflict with existing Street Use Permit.	12B-0119	Refer to Agent - Refer to Agent	
	EDDY ST	Intersection	Conflict with existing Street Use Permit.	12B-0119	Refer to Agent - Refer to Agent	
	EDDY ST	WILLOW ST -	Conflict with existing Street Use Permit.	12B-0119	Refer to Agent - Refer to Agent	
	ELLIS ST	Intersection	Conflict with existing Street Use Permit.	12B-0119	Refer to Agent - Refer to Agent	
	ELLIS ST	OLIVE ST -	Conflict with existing Street Use Permit.	12B-0119	Refer to Agent - Refer to Agent	
	ELM ST	Intersection	Conflict with existing Street Use Permit.	12B-0119	Refer to Agent - Refer to Agent	
	ELM ST	TURK ST -	Conflict with existing Street Use Permit.	12B-0119	Refer to Agent - Refer to Agent	
	FELL ST	Intersection	Conflict with existing Street Use Permit.	12B-0119	Refer to Agent - Refer to Agent	
	FELL ST	LINDEN ST -	Conflict with existing Street Use Permit.	12B-0119	Refer to Agent - Refer to Agent	
	FERN ST	BUSH ST -	Conflict with existing Street Use Permit.	12B-0119	Refer to Agent - Refer to Agent	

Street Name	From St	To St	Message	Job	Contact	Dates
	FERN ST	Intersection	Conflict with existing Street Use Permit.	12B-0119	Refer to Agent - Refer to Agent	
	FULTON ST	Intersection	Conflict with existing Street Use Permit.	12B-0119	Refer to Agent - Refer to Agent	
	FULTON ST	MCALLISTER ST -	Conflict with existing Street Use Permit.	12B-0119	Refer to Agent - Refer to Agent	
	GEARY BLVD	Intersection	Conflict with existing Street Use Permit.	12B-0119	Refer to Agent - Refer to Agent	
	GEARY BLVD	PETER YORKE WAY \ POST ST -	Conflict with existing Street Use Permit.	12B-0119	Refer to Agent - Refer to Agent	
	GOLDEN GATE AVE	ELM ST -	Conflict with existing Street Use Permit.	12B-0119	Refer to Agent - Refer to Agent	
	GOLDEN GATE AVE	Intersection	Conflict with existing Street Use Permit.	12B-0119	Refer to Agent - Refer to Agent	
	GROVE ST	FULTON ST -	Conflict with existing Street Use Permit.	12B-0119	Refer to Agent - Refer to Agent	
	GROVE ST	Intersection	Conflict with existing Street Use Permit.	12B-0119	Refer to Agent - Refer to Agent	
	HAYES ST	Intersection	Conflict with existing Street Use Permit.	12B-0119	Refer to Agent - Refer to Agent	
	HAYES ST	IVY ST -	Conflict with existing Street Use Permit.	12B-0119	Refer to Agent - Refer to Agent	
	IVY ST	GROVE ST -	Conflict with existing Street Use Permit.	12B-0119	Refer to Agent - Refer to Agent	
	IVY ST	Intersection	Conflict with existing Street Use Permit.	12B-0119	Refer to Agent - Refer to Agent	
	LARCH ST	EDDY ST -	Conflict with existing Street Use Permit.	12B-0119	Refer to Agent - Refer to Agent	
	LARCH ST	Intersection	Conflict with existing Street Use Permit.	12B-0119	Refer to Agent - Refer to Agent	
	LINDEN ST	HAYES ST -	Conflict with existing Street Use Permit.	12B-0119	Refer to Agent - Refer to Agent	
	LINDEN ST	Intersection	Conflict with existing Street Use Permit.	12B-0119	Refer to Agent - Refer to Agent	
	MCALLISTER ST	Intersection	Conflict with existing Street Use Permit.	12B-0119	Refer to Agent - Refer to Agent	
	MCALLISTER ST	REDWOOD ST -	Conflict with existing Street Use Permit.	12B-0119	Refer to Agent - Refer to Agent	
	MYRTLE ST	GEARY BLVD -	Conflict with existing Street Use Permit.	12B-0119	Refer to Agent - Refer to Agent	
	MYRTLE ST	Intersection	Conflict with existing Street Use Permit.	12B-0119	Refer to Agent - Refer to Agent	
	OFARRELL ST \ STARR KING WAY	Intersection	Conflict with existing Street Use Permit.	12B-0119	Refer to Agent - Refer to Agent	
	OFARRELL ST \ STARR KING WAY	MYRTLE ST -	Conflict with existing Street Use Permit.	12B-0119	Refer to Agent - Refer to Agent	
	OLIVE ST	Intersection	Conflict with existing Street Use Permit.	12B-0119	Refer to Agent - Refer to Agent	
	OLIVE ST	OFARRELL ST \ STARR KING WAY -	Conflict with existing Street Use Permit.	12B-0119	Refer to Agent - Refer to Agent	
	PETER YORKE WAY \ POST ST	DANIEL BURNHAM CT -	Conflict with existing Street Use Permit.	12B-0119	Refer to Agent - Refer to Agent	
	PETER YORKE WAY \ POST ST	Intersection	Conflict with existing Street Use Permit.	12B-0119	Refer to Agent - Refer to Agent	
	PINE ST	CALIFORNIA ST -	Conflict with existing Street Use Permit.	12B-0119	Refer to Agent - Refer to Agent	
	PINE ST	Intersection	Conflict with existing Street Use Permit.	12B-0119	Refer to Agent - Refer to Agent	

Street Name	From St	To St	Message	Job	Contact	Dates
	REDWOOD ST	GOLDEN GATE AVE -	Conflict with existing Street Use Permit.	12B-0119	Refer to Agent - Refer to Agent	
	REDWOOD ST	Intersection	Conflict with existing Street Use Permit.	12B-0119	Refer to Agent - Refer to Agent	
	SUTTER ST	FERN ST -	Conflict with existing Street Use Permit.	12B-0119	Refer to Agent - Refer to Agent	
	SUTTER ST	Intersection	Conflict with existing Street Use Permit.	12B-0119	Refer to Agent - Refer to Agent	
	TURK ST	Intersection	Conflict with existing Street Use Permit.	12B-0119	Refer to Agent - Refer to Agent	
	TURK ST	LARCH ST -	Conflict with existing Street Use Permit.	12B-0119	Refer to Agent - Refer to Agent	
	WILLOW ST	ELLIS ST -	Conflict with existing Street Use Permit.	12B-0119	Refer to Agent - Refer to Agent	
	WILLOW ST	Intersection	Conflict with existing Street Use Permit.	12B-0119	Refer to Agent - Refer to Agent	
	AUSTIN ST	Intersection	Conflict with existing Street Use Permit.	12B-0122	Refer to Agent - Refer to Agent	
	AUSTIN ST	PINE ST -	Conflict with existing Street Use Permit.	12B-0122	Refer to Agent - Refer to Agent	
	BUSH ST	AUSTIN ST -	Conflict with existing Street Use Permit.	12B-0122	Refer to Agent - Refer to Agent	
	BUSH ST	Intersection	Conflict with existing Street Use Permit.	12B-0122	Refer to Agent - Refer to Agent	
	CALIFORNIA ST	Intersection	Conflict with existing Street Use Permit.	12B-0122	Refer to Agent - Refer to Agent	
	DANIEL BURNHAM CT	Intersection	Conflict with existing Street Use Permit.	12B-0122	Refer to Agent - Refer to Agent	
	DANIEL BURNHAM CT	SUTTER ST -	Conflict with existing Street Use Permit.	12B-0122	Refer to Agent - Refer to Agent	
	EDDY ST	Intersection	Conflict with existing Street Use Permit.	12B-0122	Refer to Agent - Refer to Agent	
	EDDY ST	WILLOW ST -	Conflict with existing Street Use Permit.	12B-0122	Refer to Agent - Refer to Agent	
	ELLIS ST	Intersection	Conflict with existing Street Use Permit.	12B-0122	Refer to Agent - Refer to Agent	
	ELLIS ST	OLIVE ST -	Conflict with existing Street Use Permit.	12B-0122	Refer to Agent - Refer to Agent	
	ELM ST	Intersection	Conflict with existing Street Use Permit.	12B-0122	Refer to Agent - Refer to Agent	
	ELM ST	TURK ST -	Conflict with existing Street Use Permit.	12B-0122	Refer to Agent - Refer to Agent	
	FELL ST	Intersection	Conflict with existing Street Use Permit.	12B-0122	Refer to Agent - Refer to Agent	
	FELL ST	LINDEN ST -	Conflict with existing Street Use Permit.	12B-0122	Refer to Agent - Refer to Agent	
	FERN ST	BUSH ST -	Conflict with existing Street Use Permit.	12B-0122	Refer to Agent - Refer to Agent	
	FERN ST	Intersection	Conflict with existing Street Use Permit.	12B-0122	Refer to Agent - Refer to Agent	
	FULTON ST	Intersection	Conflict with existing Street Use Permit.	12B-0122	Refer to Agent - Refer to Agent	
	FULTON ST	MCALLISTER ST -	Conflict with existing Street Use Permit.	12B-0122	Refer to Agent - Refer to Agent	
	GEARY BLVD	Intersection	Conflict with existing Street Use Permit.	12B-0122	Refer to Agent - Refer to Agent	
	GEARY BLVD	PETER YORKE WAY \ POST ST -	Conflict with existing Street Use Permit.	12B-0122	Refer to Agent - Refer to Agent	

Street Name	From St	To St	Message	Job	Contact	Dates
	GOLDEN GATE AVE	ELM ST -	Conflict with existing Street Use Permit.	12B-0122	Refer to Agent - Refer to Agent	
	GOLDEN GATE AVE	Intersection	Conflict with existing Street Use Permit.	12B-0122	Refer to Agent - Refer to Agent	
	GROVE ST	FULTON ST -	Conflict with existing Street Use Permit.	12B-0122	Refer to Agent - Refer to Agent	
	GROVE ST	Intersection	Conflict with existing Street Use Permit.	12B-0122	Refer to Agent - Refer to Agent	
	HAYES ST	Intersection	Conflict with existing Street Use Permit.	12B-0122	Refer to Agent - Refer to Agent	
	HAYES ST	IVY ST -	Conflict with existing Street Use Permit.	12B-0122	Refer to Agent - Refer to Agent	
	IVY ST	GROVE ST -	Conflict with existing Street Use Permit.	12B-0122	Refer to Agent - Refer to Agent	
	IVY ST	Intersection	Conflict with existing Street Use Permit.	12B-0122	Refer to Agent - Refer to Agent	
	LARCH ST	EDDY ST -	Conflict with existing Street Use Permit.	12B-0122	Refer to Agent - Refer to Agent	
	LARCH ST	Intersection	Conflict with existing Street Use Permit.	12B-0122	Refer to Agent - Refer to Agent	
	LINDEN ST	HAYES ST -	Conflict with existing Street Use Permit.	12B-0122	Refer to Agent - Refer to Agent	
	LINDEN ST	Intersection	Conflict with existing Street Use Permit.	12B-0122	Refer to Agent - Refer to Agent	
	MCALLISTER ST	Intersection	Conflict with existing Street Use Permit.	12B-0122	Refer to Agent - Refer to Agent	
	MCALLISTER ST	REDWOOD ST -	Conflict with existing Street Use Permit.	12B-0122	Refer to Agent - Refer to Agent	
	MYRTLE ST	GEARY BLVD -	Conflict with existing Street Use Permit.	12B-0122	Refer to Agent - Refer to Agent	
	MYRTLE ST	Intersection	Conflict with existing Street Use Permit.	12B-0122	Refer to Agent - Refer to Agent	
	OFARRELL ST \ STARR KING WAY	Intersection	Conflict with existing Street Use Permit.	12B-0122	Refer to Agent - Refer to Agent	
	OFARRELL ST \ STARR KING WAY	MYRTLE ST -	Conflict with existing Street Use Permit.	12B-0122	Refer to Agent - Refer to Agent	
	OLIVE ST	Intersection	Conflict with existing Street Use Permit.	12B-0122	Refer to Agent - Refer to Agent	
	OLIVE ST	OFARRELL ST \ STARR KING WAY -	Conflict with existing Street Use Permit.	12B-0122	Refer to Agent - Refer to Agent	
	PETER YORKE WAY \ POST ST	DANIEL BURNHAM CT -	Conflict with existing Street Use Permit.	12B-0122	Refer to Agent - Refer to Agent	
	PETER YORKE WAY \ POST ST	Intersection	Conflict with existing Street Use Permit.	12B-0122	Refer to Agent - Refer to Agent	
	PINE ST	CALIFORNIA ST -	Conflict with existing Street Use Permit.	12B-0122	Refer to Agent - Refer to Agent	
	PINE ST	Intersection	Conflict with existing Street Use Permit.	12B-0122	Refer to Agent - Refer to Agent	
	REDWOOD ST	GOLDEN GATE AVE -	Conflict with existing Street Use Permit.	12B-0122	Refer to Agent - Refer to Agent	
	REDWOOD ST	Intersection	Conflict with existing Street Use Permit.	12B-0122	Refer to Agent - Refer to Agent	
	SUTTER ST	FERN ST -	Conflict with existing Street Use Permit.	12B-0122	Refer to Agent - Refer to Agent	
	SUTTER ST	Intersection	Conflict with existing Street Use Permit.	12B-0122	Refer to Agent - Refer to Agent	
	TURK ST	Intersection	Conflict with existing Street Use Permit.	12B-0122	Refer to Agent - Refer to Agent	

Street Name	From St	To St	Message	Job	Contact	Dates
	TURK ST	LARCH ST -	Conflict with existing Street Use Permit.	12B-0122	Refer to Agent - Refer to Agent	
	WILLOW ST	ELLIS ST -	Conflict with existing Street Use Permit.	12B-0122	Refer to Agent - Refer to Agent	
	WILLOW ST	Intersection	Conflict with existing Street Use Permit.	12B-0122	Refer to Agent - Refer to Agent	
	AUSTIN ST	Intersection	Conflict with existing Street Use Permit.	12B-0124	Refer to Agent - Refer to Agent	
	AUSTIN ST	PINE ST -	Conflict with existing Street Use Permit.	12B-0124	Refer to Agent - Refer to Agent	
	BUSH ST	AUSTIN ST -	Conflict with existing Street Use Permit.	12B-0124	Refer to Agent - Refer to Agent	
	BUSH ST	Intersection	Conflict with existing Street Use Permit.	12B-0124	Refer to Agent - Refer to Agent	
	CALIFORNIA ST	Intersection	Conflict with existing Street Use Permit.	12B-0124	Refer to Agent - Refer to Agent	
	DANIEL BURNHAM CT	Intersection	Conflict with existing Street Use Permit.	12B-0124	Refer to Agent - Refer to Agent	
	DANIEL BURNHAM CT	SUTTER ST -	Conflict with existing Street Use Permit.	12B-0124	Refer to Agent - Refer to Agent	
	ELM ST	Intersection	Conflict with existing Street Use Permit.	12B-0124	Refer to Agent - Refer to Agent	
	ELM ST	TURK ST -	Conflict with existing Street Use Permit.	12B-0124	Refer to Agent - Refer to Agent	
	FELL ST	Intersection	Conflict with existing Street Use Permit.	12B-0124	Refer to Agent - Refer to Agent	
	FELL ST	LINDEN ST -	Conflict with existing Street Use Permit.	12B-0124	Refer to Agent - Refer to Agent	
	FERN ST	BUSH ST -	Conflict with existing Street Use Permit.	12B-0124	Refer to Agent - Refer to Agent	
	FERN ST	Intersection	Conflict with existing Street Use Permit.	12B-0124	Refer to Agent - Refer to Agent	
	FULTON ST	Intersection	Conflict with existing Street Use Permit.	12B-0124	Refer to Agent - Refer to Agent	
	FULTON ST	MCALLISTER ST -	Conflict with existing Street Use Permit.	12B-0124	Refer to Agent - Refer to Agent	
	GEARY BLVD	Intersection	Conflict with existing Street Use Permit.	12B-0124	Refer to Agent - Refer to Agent	
	GEARY BLVD	PETER YORKE WAY \ POST ST -	Conflict with existing Street Use Permit.	12B-0124	Refer to Agent - Refer to Agent	
	GOLDEN GATE AVE	ELM ST -	Conflict with existing Street Use Permit.	12B-0124	Refer to Agent - Refer to Agent	
	GOLDEN GATE AVE	Intersection	Conflict with existing Street Use Permit.	12B-0124	Refer to Agent - Refer to Agent	
	GROVE ST	FULTON ST -	Conflict with existing Street Use Permit.	12B-0124	Refer to Agent - Refer to Agent	
	GROVE ST	Intersection	Conflict with existing Street Use Permit.	12B-0124	Refer to Agent - Refer to Agent	
	HAYES ST	Intersection	Conflict with existing Street Use Permit.	12B-0124	Refer to Agent - Refer to Agent	
	HAYES ST	IVY ST -	Conflict with existing Street Use Permit.	12B-0124	Refer to Agent - Refer to Agent	
	IVY ST	GROVE ST -	Conflict with existing Street Use Permit.	12B-0124	Refer to Agent - Refer to Agent	
	IVY ST	Intersection	Conflict with existing Street Use Permit.	12B-0124	Refer to Agent - Refer to Agent	
	LINDEN ST	HAYES ST -	Conflict with existing Street Use Permit.	12B-0124	Refer to Agent - Refer to Agent	

Street Name	From St	To St	Message	Job	Contact	Dates
	LINDEN ST	Intersection	Conflict with existing Street Use Permit.	12B-0124	Refer to Agent - Refer to Agent	
	MCALLISTER ST	Intersection	Conflict with existing Street Use Permit.	12B-0124	Refer to Agent - Refer to Agent	
	MCALLISTER ST	REDWOOD ST -	Conflict with existing Street Use Permit.	12B-0124	Refer to Agent - Refer to Agent	
	MYRTLE ST	GEARY BLVD -	Conflict with existing Street Use Permit.	12B-0124	Refer to Agent - Refer to Agent	
	MYRTLE ST	Intersection	Conflict with existing Street Use Permit.	12B-0124	Refer to Agent - Refer to Agent	
	OFARRELL ST \ STARR KING WAY	Intersection	Conflict with existing Street Use Permit.	12B-0124	Refer to Agent - Refer to Agent	
	OFARRELL ST \ STARR KING WAY	MYRTLE ST -	Conflict with existing Street Use Permit.	12B-0124	Refer to Agent - Refer to Agent	
	PETER YORKE WAY \ POST ST	DANIEL BURNHAM CT -	Conflict with existing Street Use Permit.	12B-0124	Refer to Agent - Refer to Agent	
	PETER YORKE WAY \ POST ST	Intersection	Conflict with existing Street Use Permit.	12B-0124	Refer to Agent - Refer to Agent	
	PINE ST	CALIFORNIA ST -	Conflict with existing Street Use Permit.	12B-0124	Refer to Agent - Refer to Agent	
	PINE ST	Intersection	Conflict with existing Street Use Permit.	12B-0124	Refer to Agent - Refer to Agent	
	REDWOOD ST	GOLDEN GATE AVE -	Conflict with existing Street Use Permit.	12B-0124	Refer to Agent - Refer to Agent	
	REDWOOD ST	Intersection	Conflict with existing Street Use Permit.	12B-0124	Refer to Agent - Refer to Agent	
	SUTTER ST	FERN ST -	Conflict with existing Street Use Permit.	12B-0124	Refer to Agent - Refer to Agent	
	SUTTER ST	Intersection	Conflict with existing Street Use Permit.	12B-0124	Refer to Agent - Refer to Agent	
	TURK ST	Intersection	Conflict with existing Street Use Permit.	12B-0124	Refer to Agent - Refer to Agent	
	GEARY BLVD	Intersection	Conflict with existing Street Use Permit.	12B-0127	Refer to Agent - Refer to Agent	
	AUSTIN ST	Intersection	Conflict with existing Street Use Permit.	12B-0131	Refer to Agent - Refer to Agent	
	AUSTIN ST	PINE ST -	Conflict with existing Street Use Permit.	12B-0131	Refer to Agent - Refer to Agent	
	BUSH ST	AUSTIN ST -	Conflict with existing Street Use Permit.	12B-0131	Refer to Agent - Refer to Agent	
	BUSH ST	Intersection	Conflict with existing Street Use Permit.	12B-0131	Refer to Agent - Refer to Agent	
	CALIFORNIA ST	Intersection	Conflict with existing Street Use Permit.	12B-0131	Refer to Agent - Refer to Agent	
	DANIEL BURNHAM CT	Intersection	Conflict with existing Street Use Permit.	12B-0131	Refer to Agent - Refer to Agent	
	DANIEL BURNHAM CT	SUTTER ST -	Conflict with existing Street Use Permit.	12B-0131	Refer to Agent - Refer to Agent	
	EDDY ST	Intersection	Conflict with existing Street Use Permit.	12B-0131	Refer to Agent - Refer to Agent	
	EDDY ST	WILLOW ST -	Conflict with existing Street Use Permit.	12B-0131	Refer to Agent - Refer to Agent	
	ELLIS ST	Intersection	Conflict with existing Street Use Permit.	12B-0131	Refer to Agent - Refer to Agent	
	ELLIS ST	OLIVE ST -	Conflict with existing Street Use Permit.	12B-0131	Refer to Agent - Refer to Agent	
	ELM ST	Intersection	Conflict with existing Street Use Permit.	12B-0131	Refer to Agent - Refer to Agent	

Street Name	From St	To St	Message	Job	Contact	Dates
	ELM ST	TURK ST -	Conflict with existing Street Use Permit.	12B-0131	Refer to Agent - Refer to Agent	
	FELL ST	Intersection	Conflict with existing Street Use Permit.	12B-0131	Refer to Agent - Refer to Agent	
	FELL ST	LINDEN ST -	Conflict with existing Street Use Permit.	12B-0131	Refer to Agent - Refer to Agent	
	FERN ST	BUSH ST -	Conflict with existing Street Use Permit.	12B-0131	Refer to Agent - Refer to Agent	
	FERN ST	Intersection	Conflict with existing Street Use Permit.	12B-0131	Refer to Agent - Refer to Agent	
	FULTON ST	Intersection	Conflict with existing Street Use Permit.	12B-0131	Refer to Agent - Refer to Agent	
	FULTON ST	MCALLISTER ST -	Conflict with existing Street Use Permit.	12B-0131	Refer to Agent - Refer to Agent	
	GEARY BLVD	Intersection	Conflict with existing Street Use Permit.	12B-0131	Refer to Agent - Refer to Agent	
	GEARY BLVD	PETER YORKE WAY \ POST ST -	Conflict with existing Street Use Permit.	12B-0131	Refer to Agent - Refer to Agent	
	GOLDEN GATE AVE	ELM ST -	Conflict with existing Street Use Permit.	12B-0131	Refer to Agent - Refer to Agent	
	GOLDEN GATE AVE	Intersection	Conflict with existing Street Use Permit.	12B-0131	Refer to Agent - Refer to Agent	
	GROVE ST	FULTON ST -	Conflict with existing Street Use Permit.	12B-0131	Refer to Agent - Refer to Agent	
	GROVE ST	Intersection	Conflict with existing Street Use Permit.	12B-0131	Refer to Agent - Refer to Agent	
	HAYES ST	Intersection	Conflict with existing Street Use Permit.	12B-0131	Refer to Agent - Refer to Agent	
	HAYES ST	IVY ST -	Conflict with existing Street Use Permit.	12B-0131	Refer to Agent - Refer to Agent	
	IVY ST	GROVE ST -	Conflict with existing Street Use Permit.	12B-0131	Refer to Agent - Refer to Agent	
	IVY ST	Intersection	Conflict with existing Street Use Permit.	12B-0131	Refer to Agent - Refer to Agent	
	LARCH ST	EDDY ST -	Conflict with existing Street Use Permit.	12B-0131	Refer to Agent - Refer to Agent	
	LARCH ST	Intersection	Conflict with existing Street Use Permit.	12B-0131	Refer to Agent - Refer to Agent	
	LINDEN ST	HAYES ST -	Conflict with existing Street Use Permit.	12B-0131	Refer to Agent - Refer to Agent	
	LINDEN ST	Intersection	Conflict with existing Street Use Permit.	12B-0131	Refer to Agent - Refer to Agent	
	MCALLISTER ST	Intersection	Conflict with existing Street Use Permit.	12B-0131	Refer to Agent - Refer to Agent	
	MCALLISTER ST	REDWOOD ST -	Conflict with existing Street Use Permit.	12B-0131	Refer to Agent - Refer to Agent	
	MYRTLE ST	GEARY BLVD -	Conflict with existing Street Use Permit.	12B-0131	Refer to Agent - Refer to Agent	
	MYRTLE ST	Intersection	Conflict with existing Street Use Permit.	12B-0131	Refer to Agent - Refer to Agent	
	OFARRELL ST \ STARR KING WAY	Intersection	Conflict with existing Street Use Permit.	12B-0131	Refer to Agent - Refer to Agent	
	OFARRELL ST \ STARR KING WAY	MYRTLE ST -	Conflict with existing Street Use Permit.	12B-0131	Refer to Agent - Refer to Agent	
	OLIVE ST	Intersection	Conflict with existing Street Use Permit.	12B-0131	Refer to Agent - Refer to Agent	
	OLIVE ST	OFARRELL ST \ STARR KING WAY -	Conflict with existing Street Use Permit.	12B-0131	Refer to Agent - Refer to Agent	

Street Name	From St	To St	Message	Job	Contact	Dates
	PETER YORKE WAY \ POST ST	DANIEL BURNHAM CT -	Conflict with existing Street Use Permit.	12B-0131	Refer to Agent - Refer to Agent	
	PETER YORKE WAY \ POST ST	Intersection	Conflict with existing Street Use Permit.	12B-0131	Refer to Agent - Refer to Agent	
	PINE ST	CALIFORNIA ST -	Conflict with existing Street Use Permit.	12B-0131	Refer to Agent - Refer to Agent	
	PINE ST	Intersection	Conflict with existing Street Use Permit.	12B-0131	Refer to Agent - Refer to Agent	
	REDWOOD ST	GOLDEN GATE AVE -	Conflict with existing Street Use Permit.	12B-0131	Refer to Agent - Refer to Agent	
	REDWOOD ST	Intersection	Conflict with existing Street Use Permit.	12B-0131	Refer to Agent - Refer to Agent	
	SUTTER ST	FERN ST -	Conflict with existing Street Use Permit.	12B-0131	Refer to Agent - Refer to Agent	
	SUTTER ST	Intersection	Conflict with existing Street Use Permit.	12B-0131	Refer to Agent - Refer to Agent	
	TURK ST	Intersection	Conflict with existing Street Use Permit.	12B-0131	Refer to Agent - Refer to Agent	
	TURK ST	LARCH ST -	Conflict with existing Street Use Permit.	12B-0131	Refer to Agent - Refer to Agent	
	WILLOW ST	ELLIS ST -	Conflict with existing Street Use Permit.	12B-0131	Refer to Agent - Refer to Agent	
	WILLOW ST	Intersection	Conflict with existing Street Use Permit.	12B-0131	Refer to Agent - Refer to Agent	
	EDDY ST	WILLOW ST -	Conflict with existing Street Use Permit.	12ECN-0978	800-743-5000 - 800-743-5000	Sep 6 2012-
	HAYES ST	Intersection	Conflict with existing Street Use Permit.	12TS-0138	Jana Lord 510-446-7234 - Jana Lord 510-446-7234	
	AUSTIN ST	Intersection	Conflict with existing Street Use Permit.	13B-0009	Refer to Agent - Refer to Agent	
	AUSTIN ST	PINE ST -	Conflict with existing Street Use Permit.	13B-0009	Refer to Agent - Refer to Agent	
	BUSH ST	AUSTIN ST -	Conflict with existing Street Use Permit.	13B-0009	Refer to Agent - Refer to Agent	
	BUSH ST	Intersection	Conflict with existing Street Use Permit.	13B-0009	Refer to Agent - Refer to Agent	
	CALIFORNIA ST	Intersection	Conflict with existing Street Use Permit.	13B-0009	Refer to Agent - Refer to Agent	
	DANIEL BURNHAM CT	Intersection	Conflict with existing Street Use Permit.	13B-0009	Refer to Agent - Refer to Agent	
	DANIEL BURNHAM CT	SUTTER ST -	Conflict with existing Street Use Permit.	13B-0009	Refer to Agent - Refer to Agent	
	EDDY ST	Intersection	Conflict with existing Street Use Permit.	13B-0009	Refer to Agent - Refer to Agent	
	EDDY ST	WILLOW ST -	Conflict with existing Street Use Permit.	13B-0009	Refer to Agent - Refer to Agent	
	ELLIS ST	Intersection	Conflict with existing Street Use Permit.	13B-0009	Refer to Agent - Refer to Agent	
	ELLIS ST	OLIVE ST -	Conflict with existing Street Use Permit.	13B-0009	Refer to Agent - Refer to Agent	
	ELM ST	Intersection	Conflict with existing Street Use Permit.	13B-0009	Refer to Agent - Refer to Agent	
	ELM ST	TURK ST -	Conflict with existing Street Use Permit.	13B-0009	Refer to Agent - Refer to Agent	
	FELL ST	Intersection	Conflict with existing Street Use Permit.	13B-0009	Refer to Agent - Refer to Agent	

Street Name	From St	To St	Message	Job	Contact	Dates
	FELL ST	LINDEN ST -	Conflict with existing Street Use Permit.	13B-0009	Refer to Agent - Refer to Agent	
	FERN ST	BUSH ST -	Conflict with existing Street Use Permit.	13B-0009	Refer to Agent - Refer to Agent	
	FERN ST	Intersection	Conflict with existing Street Use Permit.	13B-0009	Refer to Agent - Refer to Agent	
	FULTON ST	Intersection	Conflict with existing Street Use Permit.	13B-0009	Refer to Agent - Refer to Agent	
	FULTON ST	MCALLISTER ST -	Conflict with existing Street Use Permit.	13B-0009	Refer to Agent - Refer to Agent	
	GEARY BLVD	Intersection	Conflict with existing Street Use Permit.	13B-0009	Refer to Agent - Refer to Agent	
	GEARY BLVD	PETER YORKE WAY \ POST ST -	Conflict with existing Street Use Permit.	13B-0009	Refer to Agent - Refer to Agent	
	GOLDEN GATE AVE	ELM ST -	Conflict with existing Street Use Permit.	13B-0009	Refer to Agent - Refer to Agent	
	GOLDEN GATE AVE	Intersection	Conflict with existing Street Use Permit.	13B-0009	Refer to Agent - Refer to Agent	
	GROVE ST	FULTON ST -	Conflict with existing Street Use Permit.	13B-0009	Refer to Agent - Refer to Agent	
	GROVE ST	Intersection	Conflict with existing Street Use Permit.	13B-0009	Refer to Agent - Refer to Agent	
	HAYES ST	Intersection	Conflict with existing Street Use Permit.	13B-0009	Refer to Agent - Refer to Agent	
	HAYES ST	IVY ST -	Conflict with existing Street Use Permit.	13B-0009	Refer to Agent - Refer to Agent	
	IVY ST	GROVE ST -	Conflict with existing Street Use Permit.	13B-0009	Refer to Agent - Refer to Agent	
	IVY ST	Intersection	Conflict with existing Street Use Permit.	13B-0009	Refer to Agent - Refer to Agent	
	LARCH ST	EDDY ST -	Conflict with existing Street Use Permit.	13B-0009	Refer to Agent - Refer to Agent	
	LARCH ST	Intersection	Conflict with existing Street Use Permit.	13B-0009	Refer to Agent - Refer to Agent	
	LINDEN ST	HAYES ST -	Conflict with existing Street Use Permit.	13B-0009	Refer to Agent - Refer to Agent	
	LINDEN ST	Intersection	Conflict with existing Street Use Permit.	13B-0009	Refer to Agent - Refer to Agent	
	MCALLISTER ST	Intersection	Conflict with existing Street Use Permit.	13B-0009	Refer to Agent - Refer to Agent	
	MCALLISTER ST	REDWOOD ST -	Conflict with existing Street Use Permit.	13B-0009	Refer to Agent - Refer to Agent	
	MYRTLE ST	GEARY BLVD -	Conflict with existing Street Use Permit.	13B-0009	Refer to Agent - Refer to Agent	
	MYRTLE ST	Intersection	Conflict with existing Street Use Permit.	13B-0009	Refer to Agent - Refer to Agent	
	OFARRELL ST \ STARR KING WAY	Intersection	Conflict with existing Street Use Permit.	13B-0009	Refer to Agent - Refer to Agent	
	OFARRELL ST \ STARR KING WAY	MYRTLE ST -	Conflict with existing Street Use Permit.	13B-0009	Refer to Agent - Refer to Agent	
	OLIVE ST	Intersection	Conflict with existing Street Use Permit.	13B-0009	Refer to Agent - Refer to Agent	
	OLIVE ST	OFARRELL ST \ STARR KING WAY -	Conflict with existing Street Use Permit.	13B-0009	Refer to Agent - Refer to Agent	
	PETER YORKE WAY \ POST ST	DANIEL BURNHAM CT -	Conflict with existing Street Use Permit.	13B-0009	Refer to Agent - Refer to Agent	
	PETER YORKE WAY \ POST ST	Intersection	Conflict with existing Street Use Permit.	13B-0009	Refer to Agent - Refer to Agent	

Street Name	From St	To St	Message	Job	Contact	Dates
	PINE ST	CALIFORNIA ST -	Conflict with existing Street Use Permit.	13B-0009	Refer to Agent - Refer to Agent	
	PINE ST	Intersection	Conflict with existing Street Use Permit.	13B-0009	Refer to Agent - Refer to Agent	
	REDWOOD ST	GOLDEN GATE AVE -	Conflict with existing Street Use Permit.	13B-0009	Refer to Agent - Refer to Agent	
	REDWOOD ST	Intersection	Conflict with existing Street Use Permit.	13B-0009	Refer to Agent - Refer to Agent	
	SUTTER ST	FERN ST -	Conflict with existing Street Use Permit.	13B-0009	Refer to Agent - Refer to Agent	
	SUTTER ST	Intersection	Conflict with existing Street Use Permit.	13B-0009	Refer to Agent - Refer to Agent	
	TURK ST	Intersection	Conflict with existing Street Use Permit.	13B-0009	Refer to Agent - Refer to Agent	
	TURK ST	LARCH ST -	Conflict with existing Street Use Permit.	13B-0009	Refer to Agent - Refer to Agent	
	WILLOW ST	ELLIS ST -	Conflict with existing Street Use Permit.	13B-0009	Refer to Agent - Refer to Agent	
	WILLOW ST	Intersection	Conflict with existing Street Use Permit.	13B-0009	Refer to Agent - Refer to Agent	
	AUSTIN ST	Intersection	Conflict with existing Street Use Permit.	13B-0012	Refer to Agent - Refer to Agent	
	AUSTIN ST	PINE ST -	Conflict with existing Street Use Permit.	13B-0012	Refer to Agent - Refer to Agent	
	BUSH ST	AUSTIN ST -	Conflict with existing Street Use Permit.	13B-0012	Refer to Agent - Refer to Agent	
	BUSH ST	Intersection	Conflict with existing Street Use Permit.	13B-0012	Refer to Agent - Refer to Agent	
	CALIFORNIA ST	Intersection	Conflict with existing Street Use Permit.	13B-0012	Refer to Agent - Refer to Agent	
	DANIEL BURNHAM CT	Intersection	Conflict with existing Street Use Permit.	13B-0012	Refer to Agent - Refer to Agent	
	DANIEL BURNHAM CT	SUTTER ST -	Conflict with existing Street Use Permit.	13B-0012	Refer to Agent - Refer to Agent	
	FELL ST	Intersection	Conflict with existing Street Use Permit.	13B-0012	Refer to Agent - Refer to Agent	
	FERN ST	BUSH ST -	Conflict with existing Street Use Permit.	13B-0012	Refer to Agent - Refer to Agent	
	FERN ST	Intersection	Conflict with existing Street Use Permit.	13B-0012	Refer to Agent - Refer to Agent	
	GEARY BLVD	Intersection	Conflict with existing Street Use Permit.	13B-0012	Refer to Agent - Refer to Agent	
	GEARY BLVD	PETER YORKE WAY \ POST ST -	Conflict with existing Street Use Permit.	13B-0012	Refer to Agent - Refer to Agent	
	MYRTLE ST	GEARY BLVD -	Conflict with existing Street Use Permit.	13B-0012	Refer to Agent - Refer to Agent	
	MYRTLE ST	Intersection	Conflict with existing Street Use Permit.	13B-0012	Refer to Agent - Refer to Agent	
	OFARRELL ST \ STARR KING WAY	Intersection	Conflict with existing Street Use Permit.	13B-0012	Refer to Agent - Refer to Agent	
	OFARRELL ST \ STARR KING WAY	MYRTLE ST -	Conflict with existing Street Use Permit.	13B-0012	Refer to Agent - Refer to Agent	
	PETER YORKE WAY \ POST ST	DANIEL BURNHAM CT -	Conflict with existing Street Use Permit.	13B-0012	Refer to Agent - Refer to Agent	
	PETER YORKE WAY \ POST ST	Intersection	Conflict with existing Street Use Permit.	13B-0012	Refer to Agent - Refer to Agent	
	PINE ST	CALIFORNIA ST -	Conflict with existing Street Use Permit.	13B-0012	Refer to Agent - Refer to Agent	

Street Name	From St	To St	Message	Job	Contact	Dates
	PINE ST	Intersection	Conflict with existing Street Use Permit.	13B-0012	Refer to Agent - Refer to Agent	
	SUTTER ST	FERN ST -	Conflict with existing Street Use Permit.	13B-0012	Refer to Agent - Refer to Agent	
	SUTTER ST	Intersection	Conflict with existing Street Use Permit.	13B-0012	Refer to Agent - Refer to Agent	
	AUSTIN ST	Intersection	Conflict with existing Street Use Permit.	13B-0017	Refer to Agent - Refer to Agent	
	AUSTIN ST	PINE ST -	Conflict with existing Street Use Permit.	13B-0017	Refer to Agent - Refer to Agent	
	BUSH ST	AUSTIN ST -	Conflict with existing Street Use Permit.	13B-0017	Refer to Agent - Refer to Agent	
	BUSH ST	Intersection	Conflict with existing Street Use Permit.	13B-0017	Refer to Agent - Refer to Agent	
	CALIFORNIA ST	Intersection	Conflict with existing Street Use Permit.	13B-0017	Refer to Agent - Refer to Agent	
	DANIEL BURNHAM CT	Intersection	Conflict with existing Street Use Permit.	13B-0017	Refer to Agent - Refer to Agent	
	DANIEL BURNHAM CT	SUTTER ST -	Conflict with existing Street Use Permit.	13B-0017	Refer to Agent - Refer to Agent	
	EDDY ST	Intersection	Conflict with existing Street Use Permit.	13B-0017	Refer to Agent - Refer to Agent	
	EDDY ST	WILLOW ST -	Conflict with existing Street Use Permit.	13B-0017	Refer to Agent - Refer to Agent	
	ELLIS ST	Intersection	Conflict with existing Street Use Permit.	13B-0017	Refer to Agent - Refer to Agent	
	ELLIS ST	OLIVE ST -	Conflict with existing Street Use Permit.	13B-0017	Refer to Agent - Refer to Agent	
	ELM ST	Intersection	Conflict with existing Street Use Permit.	13B-0017	Refer to Agent - Refer to Agent	
	ELM ST	TURK ST -	Conflict with existing Street Use Permit.	13B-0017	Refer to Agent - Refer to Agent	
	FELL ST	Intersection	Conflict with existing Street Use Permit.	13B-0017	Refer to Agent - Refer to Agent	
	FELL ST	LINDEN ST -	Conflict with existing Street Use Permit.	13B-0017	Refer to Agent - Refer to Agent	
	FERN ST	BUSH ST -	Conflict with existing Street Use Permit.	13B-0017	Refer to Agent - Refer to Agent	
	FERN ST	Intersection	Conflict with existing Street Use Permit.	13B-0017	Refer to Agent - Refer to Agent	
	FULTON ST	Intersection	Conflict with existing Street Use Permit.	13B-0017	Refer to Agent - Refer to Agent	
	FULTON ST	MCALLISTER ST -	Conflict with existing Street Use Permit.	13B-0017	Refer to Agent - Refer to Agent	
	GEARY BLVD	Intersection	Conflict with existing Street Use Permit.	13B-0017	Refer to Agent - Refer to Agent	
	GEARY BLVD	PETER YORKE WAY \ POST ST -	Conflict with existing Street Use Permit.	13B-0017	Refer to Agent - Refer to Agent	
	GOLDEN GATE AVE	ELM ST -	Conflict with existing Street Use Permit.	13B-0017	Refer to Agent - Refer to Agent	
	GOLDEN GATE AVE	Intersection	Conflict with existing Street Use Permit.	13B-0017	Refer to Agent - Refer to Agent	
	GROVE ST	FULTON ST -	Conflict with existing Street Use Permit.	13B-0017	Refer to Agent - Refer to Agent	
	GROVE ST	Intersection	Conflict with existing Street Use Permit.	13B-0017	Refer to Agent - Refer to Agent	
	HAYES ST	Intersection	Conflict with existing Street Use Permit.	13B-0017	Refer to Agent - Refer to Agent	

Street Name	From St	To St	Message	Job	Contact	Dates
	HAYES ST	IVY ST -	Conflict with existing Street Use Permit.	13B-0017	Refer to Agent - Refer to Agent	
	IVY ST	GROVE ST -	Conflict with existing Street Use Permit.	13B-0017	Refer to Agent - Refer to Agent	
	IVY ST	Intersection	Conflict with existing Street Use Permit.	13B-0017	Refer to Agent - Refer to Agent	
	LARCH ST	EDDY ST -	Conflict with existing Street Use Permit.	13B-0017	Refer to Agent - Refer to Agent	
	LARCH ST	Intersection	Conflict with existing Street Use Permit.	13B-0017	Refer to Agent - Refer to Agent	
	LINDEN ST	HAYES ST -	Conflict with existing Street Use Permit.	13B-0017	Refer to Agent - Refer to Agent	
	LINDEN ST	Intersection	Conflict with existing Street Use Permit.	13B-0017	Refer to Agent - Refer to Agent	
	MCALLISTER ST	Intersection	Conflict with existing Street Use Permit.	13B-0017	Refer to Agent - Refer to Agent	
	MCALLISTER ST	REDWOOD ST -	Conflict with existing Street Use Permit.	13B-0017	Refer to Agent - Refer to Agent	
	MYRTLE ST	GEARY BLVD -	Conflict with existing Street Use Permit.	13B-0017	Refer to Agent - Refer to Agent	
	MYRTLE ST	Intersection	Conflict with existing Street Use Permit.	13B-0017	Refer to Agent - Refer to Agent	
	OFARRELL ST \ STARR KING WAY	Intersection	Conflict with existing Street Use Permit.	13B-0017	Refer to Agent - Refer to Agent	
	OFARRELL ST \ STARR KING WAY	MYRTLE ST -	Conflict with existing Street Use Permit.	13B-0017	Refer to Agent - Refer to Agent	
	OLIVE ST	Intersection	Conflict with existing Street Use Permit.	13B-0017	Refer to Agent - Refer to Agent	
	OLIVE ST	OFARRELL ST \ STARR KING WAY -	Conflict with existing Street Use Permit.	13B-0017	Refer to Agent - Refer to Agent	
	PETER YORKE WAY \ POST ST	DANIEL BURNHAM CT -	Conflict with existing Street Use Permit.	13B-0017	Refer to Agent - Refer to Agent	
	PETER YORKE WAY \ POST ST	Intersection	Conflict with existing Street Use Permit.	13B-0017	Refer to Agent - Refer to Agent	
	PINE ST	CALIFORNIA ST -	Conflict with existing Street Use Permit.	13B-0017	Refer to Agent - Refer to Agent	
	PINE ST	Intersection	Conflict with existing Street Use Permit.	13B-0017	Refer to Agent - Refer to Agent	
	REDWOOD ST	GOLDEN GATE AVE -	Conflict with existing Street Use Permit.	13B-0017	Refer to Agent - Refer to Agent	
	REDWOOD ST	Intersection	Conflict with existing Street Use Permit.	13B-0017	Refer to Agent - Refer to Agent	
	SUTTER ST	FERN ST -	Conflict with existing Street Use Permit.	13B-0017	Refer to Agent - Refer to Agent	
	SUTTER ST	Intersection	Conflict with existing Street Use Permit.	13B-0017	Refer to Agent - Refer to Agent	
	TURK ST	Intersection	Conflict with existing Street Use Permit.	13B-0017	Refer to Agent - Refer to Agent	
	TURK ST	LARCH ST -	Conflict with existing Street Use Permit.	13B-0017	Refer to Agent - Refer to Agent	
	WILLOW ST	ELLIS ST -	Conflict with existing Street Use Permit.	13B-0017	Refer to Agent - Refer to Agent	
	WILLOW ST	Intersection	Conflict with existing Street Use Permit.	13B-0017	Refer to Agent - Refer to Agent	
	HAYES ST	Intersection	Conflict with existing Street Use Permit.	13B-0020	Refer to Agent - Refer to Agent	
	AUSTIN ST	PINE ST -	Conflict with existing Street Use Permit.	13B-0034	Refer to Agent - Refer to Agent	

Street Name	From St	To St	Message	Job	Contact	Dates
	BUSH ST	AUSTIN ST -	Conflict with existing Street Use Permit.	13B-0034	Refer to Agent - Refer to Agent	
	DANIEL BURNHAM CT	SUTTER ST -	Conflict with existing Street Use Permit.	13B-0034	Refer to Agent - Refer to Agent	
	FERN ST	BUSH ST -	Conflict with existing Street Use Permit.	13B-0034	Refer to Agent - Refer to Agent	
	GEARY BLVD	PETER YORKE WAY \ POST ST -	Conflict with existing Street Use Permit.	13B-0034	Refer to Agent - Refer to Agent	
	PETER YORKE WAY \ POST ST	DANIEL BURNHAM CT -	Conflict with existing Street Use Permit.	13B-0034	Refer to Agent - Refer to Agent	
	PINE ST	Intersection	Conflict with existing Street Use Permit.	13B-0034	Refer to Agent - Refer to Agent	
	SUTTER ST	FERN ST -	Conflict with existing Street Use Permit.	13B-0034	Refer to Agent - Refer to Agent	
	AUSTIN ST	PINE ST -	Conflict with existing Street Use Permit.	13B-0035	Refer to Agent - Refer to Agent	
	BUSH ST	AUSTIN ST -	Conflict with existing Street Use Permit.	13B-0035	Refer to Agent - Refer to Agent	
	DANIEL BURNHAM CT	SUTTER ST -	Conflict with existing Street Use Permit.	13B-0035	Refer to Agent - Refer to Agent	
	FERN ST	BUSH ST -	Conflict with existing Street Use Permit.	13B-0035	Refer to Agent - Refer to Agent	
	GEARY BLVD	PETER YORKE WAY \ POST ST -	Conflict with existing Street Use Permit.	13B-0035	Refer to Agent - Refer to Agent	
	PETER YORKE WAY \ POST ST	DANIEL BURNHAM CT -	Conflict with existing Street Use Permit.	13B-0035	Refer to Agent - Refer to Agent	
	PINE ST	Intersection	Conflict with existing Street Use Permit.	13B-0035	Refer to Agent - Refer to Agent	
	SUTTER ST	FERN ST -	Conflict with existing Street Use Permit.	13B-0035	Refer to Agent - Refer to Agent	
	ELM ST	Intersection	Conflict with existing Street Use Permit.	13B-0037	Refer to Agent - Refer to Agent	
	ELM ST	TURK ST -	Conflict with existing Street Use Permit.	13B-0037	Refer to Agent - Refer to Agent	
	FULTON ST	Intersection	Conflict with existing Street Use Permit.	13B-0037	Refer to Agent - Refer to Agent	
	FULTON ST	MCALLISTER ST -	Conflict with existing Street Use Permit.	13B-0037	Refer to Agent - Refer to Agent	
	GOLDEN GATE AVE	ELM ST -	Conflict with existing Street Use Permit.	13B-0037	Refer to Agent - Refer to Agent	
	GOLDEN GATE AVE	Intersection	Conflict with existing Street Use Permit.	13B-0037	Refer to Agent - Refer to Agent	
	GROVE ST	FULTON ST -	Conflict with existing Street Use Permit.	13B-0037	Refer to Agent - Refer to Agent	
	GROVE ST	Intersection	Conflict with existing Street Use Permit.	13B-0037	Refer to Agent - Refer to Agent	
	MCALLISTER ST	Intersection	Conflict with existing Street Use Permit.	13B-0037	Refer to Agent - Refer to Agent	
	MCALLISTER ST	REDWOOD ST -	Conflict with existing Street Use Permit.	13B-0037	Refer to Agent - Refer to Agent	
	REDWOOD ST	GOLDEN GATE AVE -	Conflict with existing Street Use Permit.	13B-0037	Refer to Agent - Refer to Agent	
	REDWOOD ST	Intersection	Conflict with existing Street Use Permit.	13B-0037	Refer to Agent - Refer to Agent	
	TURK ST	Intersection	Conflict with existing Street Use Permit.	13B-0037	Refer to Agent - Refer to Agent	
	GROVE ST	Intersection	Conflict with existing Street Use Permit.	13B-0039	Refer to Agent - Refer to Agent	

Street Name	From St	To St	Message	Job	Contact	Dates
	HAYES ST	Intersection	Conflict with existing Street Use Permit.	13B-0039	Refer to Agent - Refer to Agent	
	HAYES ST	IVY ST -	Conflict with existing Street Use Permit.	13B-0039	Refer to Agent - Refer to Agent	
	IVY ST	GROVE ST -	Conflict with existing Street Use Permit.	13B-0039	Refer to Agent - Refer to Agent	
	IVY ST	Intersection	Conflict with existing Street Use Permit.	13B-0039	Refer to Agent - Refer to Agent	
	AUSTIN ST	Intersection	Conflict with existing Street Use Permit.	13B-0040	Refer to Agent - Refer to Agent	
	AUSTIN ST	PINE ST -	Conflict with existing Street Use Permit.	13B-0040	Refer to Agent - Refer to Agent	
	BUSH ST	AUSTIN ST -	Conflict with existing Street Use Permit.	13B-0040	Refer to Agent - Refer to Agent	
	BUSH ST	Intersection	Conflict with existing Street Use Permit.	13B-0040	Refer to Agent - Refer to Agent	
	DANIEL BURNHAM CT	Intersection	Conflict with existing Street Use Permit.	13B-0040	Refer to Agent - Refer to Agent	
	DANIEL BURNHAM CT	SUTTER ST -	Conflict with existing Street Use Permit.	13B-0040	Refer to Agent - Refer to Agent	
	EDDY ST	Intersection	Conflict with existing Street Use Permit.	13B-0040	Refer to Agent - Refer to Agent	
	EDDY ST	WILLOW ST -	Conflict with existing Street Use Permit.	13B-0040	Refer to Agent - Refer to Agent	
	ELLIS ST	Intersection	Conflict with existing Street Use Permit.	13B-0040	Refer to Agent - Refer to Agent	
	ELLIS ST	OLIVE ST -	Conflict with existing Street Use Permit.	13B-0040	Refer to Agent - Refer to Agent	
	ELM ST	Intersection	Conflict with existing Street Use Permit.	13B-0040	Refer to Agent - Refer to Agent	
	ELM ST	TURK ST -	Conflict with existing Street Use Permit.	13B-0040	Refer to Agent - Refer to Agent	
	FELL ST	Intersection	Conflict with existing Street Use Permit.	13B-0040	Refer to Agent - Refer to Agent	
	FELL ST	LINDEN ST -	Conflict with existing Street Use Permit.	13B-0040	Refer to Agent - Refer to Agent	
	FERN ST	BUSH ST -	Conflict with existing Street Use Permit.	13B-0040	Refer to Agent - Refer to Agent	
	FERN ST	Intersection	Conflict with existing Street Use Permit.	13B-0040	Refer to Agent - Refer to Agent	
	FULTON ST	Intersection	Conflict with existing Street Use Permit.	13B-0040	Refer to Agent - Refer to Agent	
	FULTON ST	MCALLISTER ST -	Conflict with existing Street Use Permit.	13B-0040	Refer to Agent - Refer to Agent	
	GEARY BLVD	Intersection	Conflict with existing Street Use Permit.	13B-0040	Refer to Agent - Refer to Agent	
	GOLDEN GATE AVE	ELM ST -	Conflict with existing Street Use Permit.	13B-0040	Refer to Agent - Refer to Agent	
	GOLDEN GATE AVE	Intersection	Conflict with existing Street Use Permit.	13B-0040	Refer to Agent - Refer to Agent	
	GROVE ST	FULTON ST -	Conflict with existing Street Use Permit.	13B-0040	Refer to Agent - Refer to Agent	
	GROVE ST	Intersection	Conflict with existing Street Use Permit.	13B-0040	Refer to Agent - Refer to Agent	
	HAYES ST	Intersection	Conflict with existing Street Use Permit.	13B-0040	Refer to Agent - Refer to Agent	
	HAYES ST	IVY ST -	Conflict with existing Street Use Permit.	13B-0040	Refer to Agent - Refer to Agent	

Street Name	From St	To St	Message	Job	Contact	Dates
	IVY ST	GROVE ST -	Conflict with existing Street Use Permit.	13B-0040	Refer to Agent - Refer to Agent	
	IVY ST	Intersection	Conflict with existing Street Use Permit.	13B-0040	Refer to Agent - Refer to Agent	
	LARCH ST	EDDY ST -	Conflict with existing Street Use Permit.	13B-0040	Refer to Agent - Refer to Agent	
	LARCH ST	Intersection	Conflict with existing Street Use Permit.	13B-0040	Refer to Agent - Refer to Agent	
	LINDEN ST	HAYES ST -	Conflict with existing Street Use Permit.	13B-0040	Refer to Agent - Refer to Agent	
	LINDEN ST	Intersection	Conflict with existing Street Use Permit.	13B-0040	Refer to Agent - Refer to Agent	
	MCALLISTER ST	Intersection	Conflict with existing Street Use Permit.	13B-0040	Refer to Agent - Refer to Agent	
	MCALLISTER ST	REDWOOD ST -	Conflict with existing Street Use Permit.	13B-0040	Refer to Agent - Refer to Agent	
	MYRTLE ST	GEARY BLVD -	Conflict with existing Street Use Permit.	13B-0040	Refer to Agent - Refer to Agent	
	MYRTLE ST	Intersection	Conflict with existing Street Use Permit.	13B-0040	Refer to Agent - Refer to Agent	
	OFARRELL ST \ STARR KING WAY	Intersection	Conflict with existing Street Use Permit.	13B-0040	Refer to Agent - Refer to Agent	
	OFARRELL ST \ STARR KING WAY	MYRTLE ST -	Conflict with existing Street Use Permit.	13B-0040	Refer to Agent - Refer to Agent	
	OLIVE ST	Intersection	Conflict with existing Street Use Permit.	13B-0040	Refer to Agent - Refer to Agent	
	OLIVE ST	OFARRELL ST \ STARR KING WAY -	Conflict with existing Street Use Permit.	13B-0040	Refer to Agent - Refer to Agent	
	PETER YORKE WAY \ POST ST	DANIEL BURNHAM CT -	Conflict with existing Street Use Permit.	13B-0040	Refer to Agent - Refer to Agent	
	PETER YORKE WAY \ POST ST	Intersection	Conflict with existing Street Use Permit.	13B-0040	Refer to Agent - Refer to Agent	
	PINE ST	Intersection	Conflict with existing Street Use Permit.	13B-0040	Refer to Agent - Refer to Agent	
	REDWOOD ST	GOLDEN GATE AVE -	Conflict with existing Street Use Permit.	13B-0040	Refer to Agent - Refer to Agent	
	REDWOOD ST	Intersection	Conflict with existing Street Use Permit.	13B-0040	Refer to Agent - Refer to Agent	
	SUTTER ST	FERN ST -	Conflict with existing Street Use Permit.	13B-0040	Refer to Agent - Refer to Agent	
	SUTTER ST	Intersection	Conflict with existing Street Use Permit.	13B-0040	Refer to Agent - Refer to Agent	
	TURK ST	Intersection	Conflict with existing Street Use Permit.	13B-0040	Refer to Agent - Refer to Agent	
	TURK ST	LARCH ST -	Conflict with existing Street Use Permit.	13B-0040	Refer to Agent - Refer to Agent	
	WILLOW ST	ELLIS ST -	Conflict with existing Street Use Permit.	13B-0040	Refer to Agent - Refer to Agent	
	WILLOW ST	Intersection	Conflict with existing Street Use Permit.	13B-0040	Refer to Agent - Refer to Agent	
	FELL ST	Intersection	Conflict with existing Street Use Permit.	13B-0041	Refer to Agent - Refer to Agent	
	FULTON ST	Intersection	Conflict with existing Street Use Permit.	13B-0041	Refer to Agent - Refer to Agent	
	FULTON ST	MCALLISTER ST -	Conflict with existing Street Use Permit.	13B-0041	Refer to Agent - Refer to Agent	
	GOLDEN GATE AVE	Intersection	Conflict with existing Street Use Permit.	13B-0041	Refer to Agent - Refer to Agent	

Street Name	From St	To St	Message	Job	Contact	Dates
	GROVE ST	FULTON ST -	Conflict with existing Street Use Permit.	13B-0041	Refer to Agent - Refer to Agent	
	GROVE ST	Intersection	Conflict with existing Street Use Permit.	13B-0041	Refer to Agent - Refer to Agent	
	MCALLISTER ST	Intersection	Conflict with existing Street Use Permit.	13B-0041	Refer to Agent - Refer to Agent	
	GEARY BLVD	Intersection	Conflict with existing Street Use Permit.	13B-0045	Refer to Agent - Refer to Agent	
	LINDEN ST	HAYES ST -	Conflict with existing Street Use Permit.	13TC-0155	Refer to Agent - Refer to Agent	Mar 16 2013-Mar 15 2014
	FELL ST	Intersection	Please see special paving requirements for Moratorium Streets.	1574J		Oct 7 2010-Oct 7 2015
	BUSH ST	Intersection	Please see special paving requirements for Moratorium Streets.	1632J		Sep 3 2011-Sep 3 2016
	AUSTIN ST	PINE ST -	Banners are allowed on this street	N/A		
	AUSTIN ST	PINE ST -	DPT Blue Book Traffic Restriction. Time of day during which lanes must be kept clear: EAST 7AM - 7PM EVERYDAY // WEST 7AM - 7PM EVERYDAY	N/A		
	BUSH ST	AUSTIN ST -	Banners are allowed on this street	N/A		
	BUSH ST	AUSTIN ST -	DPT Blue Book Traffic Restriction. Time of day during which lanes must be kept clear: EAST 7AM - 7PM EVERYDAY // WEST 7AM - 7PM EVERYDAY	N/A		
	CALIFORNIA ST	SACRAMENTO ST -	DPT Blue Book Traffic Restriction. Time of day during which lanes must be kept clear: EAST 7AM - 9AM 3PM - 7PM MONDAY THROUGH FRIDAY // WEST 7AM - 9AM 3PM - 7PM MONDAY THROUGH FRIDAY	N/A		
	CLAY ST	Intersection	Under G095 requirement, Contractor shall contact Muni Overhead Line Division of any work 10 feet in horizontal or vertical direction of overhead lines. Contact: Tim Lipps @ (415) 554-9227	N/A		
	DANIEL BURNHAM CT	SUTTER ST -	Banners are allowed on this street	N/A		
	DANIEL BURNHAM CT	SUTTER ST -	DPT Blue Book Traffic Restriction. Time of day during which lanes must be kept clear: EAST 7AM - 7PM EVERYDAY // WEST 7AM - 7PM EVERYDAY	N/A		
	EDDY ST	Intersection	Please refer to Figure 12 of Section 9.4(A) of the DPW Order No. 171,442 for special conditions for excavation in the vicinity of AWSS.	N/A		
	EDDY ST	Intersection	Under G095 requirement, Contractor shall contact Muni Overhead Line Division of any work 10 feet in horizontal or vertical direction of overhead lines. Contact: Tim Lipps @ (415) 554-9227	N/A		

Street Name	From St	To St	Message	Job	Contact	Dates
	EDDY ST	WILLOW ST -	Banners are allowed on this street	N/A		
	EDDY ST	WILLOW ST -	DPT Blue Book Traffic Restriction. Time of day during which lanes must be kept clear: EAST 7AM - 7PM EVERYDAY // WEST 7AM - 7PM EVERYDAY	N/A		
	EDDY ST	WILLOW ST -	Please refer to Figure 12 of Section 9.4(A) of the DPW Order No. 171,442 for special conditions for excavation in the vicinity of AWSS.	N/A		
	ELLIS ST	Intersection	Please refer to Figure 12 of Section 9.4(A) of the DPW Order No. 171,442 for special conditions for excavation in the vicinity of AWSS.	N/A		
	ELLIS ST	OLIVE ST -	Banners are allowed on this street	N/A		
	ELLIS ST	OLIVE ST -	DPT Blue Book Traffic Restriction. Time of day during which lanes must be kept clear: EAST 7AM - 7PM EVERYDAY // WEST 7AM - 7PM EVERYDAY	N/A		
	ELM ST	Intersection	Please refer to Figure 12 of Section 9.4(A) of the DPW Order No. 171,442 for special conditions for excavation in the vicinity of AWSS.	N/A		
	ELM ST	TURK ST -	Banners are allowed on this street	N/A		
	ELM ST	TURK ST -	DPT Blue Book Traffic Restriction. Time of day during which lanes must be kept clear: EAST 7AM - 7PM EVERYDAY // WEST 7AM - 7PM EVERYDAY	N/A		
	ELM ST	TURK ST -	Please refer to Figure 12 of Section 9.4(A) of the DPW Order No. 171,442 for special conditions for excavation in the vicinity of AWSS.	N/A		
	FELL ST	LINDEN ST -	Banners are allowed on this street	N/A		
	FELL ST	LINDEN ST -	DPT Blue Book Traffic Restriction. Time of day during which lanes must be kept clear: EAST 7AM - 7PM EVERYDAY // WEST 7AM - 7PM EVERYDAY	N/A		
	FERN ST	BUSH ST -	Banners are allowed on this street	N/A		
	FERN ST	BUSH ST -	DPT Blue Book Traffic Restriction. Time of day during which lanes must be kept clear: EAST 7AM - 7PM EVERYDAY // WEST 7AM - 7PM EVERYDAY	N/A		
	FULTON ST	Intersection	Please refer to Figure 12 of Section 9.4(A) of the DPW Order No. 171,442 for special conditions for excavation in the vicinity of AWSS.	N/A		

Street Name	From St	To St	Message	Job	Contact	Dates
	FULTON ST	Intersection	Under G095 requirement, Contractor shall contact Muni Overhead Line Division of any work 10 feet in horizontal or vertical direction of overhead lines. Contact: Tim Lipps @ (415) 554-9227	N/A		
	FULTON ST	MCALLISTER ST -	Banners are allowed on this street	N/A		
	FULTON ST	MCALLISTER ST -	DPT Blue Book Traffic Restriction. Time of day during which lanes must be kept clear: EAST 7AM - 7PM EVERYDAY // WEST 7AM - 7PM EVERYDAY	N/A		
	FULTON ST	MCALLISTER ST -	Please refer to Figure 12 of Section 9.4(A) of the DPW Order No. 171,442 for special conditions for excavation in the vicinity of AWSS.	N/A		
	FULTON ST	MCALLISTER ST -	Under G095 requirement, Contractor shall contact Muni Overhead Line Division of any work 10 feet in horizontal or vertical direction of overhead lines. Contact: Tim Lipps @ (415) 554-9227	N/A		
	GEARY BLVD	Intersection	Please refer to Figure 12 of Section 9.4(A) of the DPW Order No. 171,442 for special conditions for excavation in the vicinity of AWSS.	N/A		
	GEARY BLVD	Intersection	Red light photo enforcement equipment located near intersection. Excavating parties are responsible for any damage to these facilities incurred by their excavation activity. For more information, contact David Valle-Schwenk of DPT at 415-554-2366.	N/A		
	GEARY BLVD	PETER YORKE WAY \ POST ST -	DPT Blue Book Traffic Restriction. Time of day during which lanes must be kept clear: EAST 7AM - 7PM EVERYDAY // WEST 7AM - 7PM EVERYDAY	N/A		
	GEARY BLVD	PETER YORKE WAY \ POST ST -	Red light photo enforcement equipment located near intersection. Excavating parties are responsible for any damage to these facilities incurred by their excavation activity. For more information, contact David Valle-Schwenk of DPT at 415-554-2366.	N/A		
	GOLDEN GATE AVE	ELM ST -	Banners are allowed on this street	N/A		
	GOLDEN GATE AVE	ELM ST -	DPT Blue Book Traffic Restriction. Time of day during which lanes must be kept clear: EAST 7AM - 7PM EVERYDAY // WEST 7AM - 7PM EVERYDAY	N/A		
	GOLDEN GATE AVE	ELM ST -	Please refer to Figure 12 of Section 9.4(A) of the DPW Order No. 171,442 for special conditions for excavation in the vicinity of AWSS.	N/A		

Street Name	From St	To St	Message	Job	Contact	Dates
	GOLDEN GATE AVE	Intersection	Please refer to Figure 12 of Section 9.4(A) of the DPW Order No. 171,442 for special conditions for excavation in the vicinity of AWSS.	N/A		
	GROVE ST	FULTON ST -	Banners are allowed on this street	N/A		
	GROVE ST	FULTON ST -	DPT Blue Book Traffic Restriction. Time of day during which lanes must be kept clear: EAST 7AM - 7PM EVERYDAY // WEST 7AM - 7PM EVERYDAY	N/A		
	GROVE ST	FULTON ST -	Please refer to Figure 12 of Section 9.4(A) of the DPW Order No. 171,442 for special conditions for excavation in the vicinity of AWSS.	N/A		
	GROVE ST	FULTON ST -	Under G095 requirement, Contractor shall contact Muni Overhead Line Division of any work 10 feet in horizontal or vertical direction of overhead lines. Contact: Tim Lipps @ (415) 554-9227	N/A		
	GROVE ST	Intersection	Blocks with Bicycle Route designations require special attention. For details see Section 10 of DPT's Blue Book and Section 6.3 of DPW's Order No. 171.442.	N/A		
	GROVE ST	Intersection	Please refer to Figure 12 of Section 9.4(A) of the DPW Order No. 171,442 for special conditions for excavation in the vicinity of AWSS.	N/A		
	GROVE ST	Intersection	Under G095 requirement, Contractor shall contact Muni Overhead Line Division of any work 10 feet in horizontal or vertical direction of overhead lines. Contact: Tim Lipps @ (415) 554-9227	N/A		
	HAYES ST	Intersection	Please refer to Figure 12 of Section 9.4(A) of the DPW Order No. 171,442 for special conditions for excavation in the vicinity of AWSS.	N/A		
	HAYES ST	Intersection	Under G095 requirement, Contractor shall contact Muni Overhead Line Division of any work 10 feet in horizontal or vertical direction of overhead lines. Contact: Tim Lipps @ (415) 554-9227	N/A		
	HAYES ST	IVY ST -	Banners are allowed on this street	N/A		
	HAYES ST	IVY ST -	DPT Blue Book Traffic Restriction. Time of day during which lanes must be kept clear: EAST 7AM - 7PM EVERYDAY // WEST 7AM - 7PM EVERYDAY	N/A		
	HAYES ST	IVY ST -	Please refer to Figure 12 of Section 9.4(A) of the DPW Order No. 171,442 for special conditions for excavation in the vicinity of AWSS.	N/A		

"IMPROVING THE QUALITY OF LIFE IN SAN FRANCISCO" We are dedicated individuals committed to teamwork, customer service and continuous improvement in partnership with the community.

Customer Service

Teamwork

Continuous Improvement

Street Name	From St	To St	Message	Job	Contact	Dates
	HAYES ST	IVY ST -	Under G095 requirement, Contractor shall contact Muni Overhead Line Division of any work 10 feet in horizontal or vertical direction of overhead lines. Contact: Tim Lipps @ (415) 554-9227	N/A		
	IVY ST	GROVE ST -	Banners are allowed on this street	N/A		
	IVY ST	GROVE ST -	DPT Blue Book Traffic Restriction. Time of day during which lanes must be kept clear: EAST 7AM - 7PM EVERYDAY // WEST 7AM - 7PM EVERYDAY	N/A		
	IVY ST	GROVE ST -	Please refer to Figure 12 of Section 9.4(A) of the DPW Order No. 171,442 for special conditions for excavation in the vicinity of AWSS.	N/A		
	IVY ST	GROVE ST -	Under G095 requirement, Contractor shall contact Muni Overhead Line Division of any work 10 feet in horizontal or vertical direction of overhead lines. Contact: Tim Lipps @ (415) 554-9227	N/A		
	IVY ST	Intersection	Please refer to Figure 12 of Section 9.4(A) of the DPW Order No. 171,442 for special conditions for excavation in the vicinity of AWSS.	N/A		
	IVY ST	Intersection	Under G095 requirement, Contractor shall contact Muni Overhead Line Division of any work 10 feet in horizontal or vertical direction of overhead lines. Contact: Tim Lipps @ (415) 554-9227	N/A		
	LARCH ST	EDDY ST -	Banners are allowed on this street	N/A		
	LARCH ST	EDDY ST -	DPT Blue Book Traffic Restriction. Time of day during which lanes must be kept clear: EAST 7AM - 7PM EVERYDAY // WEST 7AM - 7PM EVERYDAY	N/A		
	LARCH ST	EDDY ST -	Please refer to Figure 12 of Section 9.4(A) of the DPW Order No. 171,442 for special conditions for excavation in the vicinity of AWSS.	N/A		
	LARCH ST	Intersection	Please refer to Figure 12 of Section 9.4(A) of the DPW Order No. 171,442 for special conditions for excavation in the vicinity of AWSS.	N/A		
	LINDEN ST	HAYES ST -	Banners are allowed on this street	N/A		
	LINDEN ST	HAYES ST -	DPT Blue Book Traffic Restriction. Time of day during which lanes must be kept clear: EAST 7AM - 7PM EVERYDAY // WEST 7AM - 7PM EVERYDAY	N/A		

Street Name	From St	To St	Message	Job	Contact	Dates
	MCALLISTER ST	Intersection	Blocks with Bicycle Route designations require special attention. For details see Section 10 of DPT's Blue Book and Section 6.3 of DPW's Order No. 171.442.	N/A		
	MCALLISTER ST	Intersection	Please refer to Figure 12 of Section 9.4(A) of the DPW Order No. 171,442 for special conditions for excavation in the vicinity of AWSS.	N/A		
	MCALLISTER ST	Intersection	Under G095 requirement, Contractor shall contact Muni Overhead Line Division of any work 10 feet in horizontal or vertical direction of overhead lines. Contact: Tim Lipps @ (415) 554-9227	N/A		
	MCALLISTER ST	REDWOOD ST -	Banners are allowed on this street	N/A		
	MCALLISTER ST	REDWOOD ST -	DPT Blue Book Traffic Restriction. Time of day during which lanes must be kept clear: EAST 7AM - 7PM EVERYDAY // WEST 7AM - 7PM EVERYDAY	N/A		
	MCALLISTER ST	REDWOOD ST -	Please refer to Figure 12 of Section 9.4(A) of the DPW Order No. 171,442 for special conditions for excavation in the vicinity of AWSS.	N/A		
	MYRTLE ST	GEARY BLVD -	Banners are allowed on this street	N/A		
	MYRTLE ST	GEARY BLVD -	DPT Blue Book Traffic Restriction. Time of day during which lanes must be kept clear: EAST 7AM - 7PM EVERYDAY // WEST 7AM - 7PM EVERYDAY	N/A		
	MYRTLE ST	GEARY BLVD -	Red light photo enforcement equipment located near intersection. Excavating parties are responsible for any damage to these facilities incurred by their excavation activity. For more information, contact David Valle-Schwenk of DPT at 415-554-2366.	N/A		
	OFARRELL ST \ STARR KING WAY	MYRTLE ST -	Banners are allowed on this street	N/A		
	OFARRELL ST \ STARR KING WAY	MYRTLE ST -	DPT Blue Book Traffic Restriction. Time of day during which lanes must be kept clear: EAST 7AM - 7PM EVERYDAY // WEST 7AM - 7PM EVERYDAY	N/A		
	OLIVE ST	OFARRELL ST \ STARR KING WAY -	Banners are allowed on this street	N/A		
	OLIVE ST	OFARRELL ST \ STARR KING WAY -	DPT Blue Book Traffic Restriction. Time of day during which lanes must be kept clear: EAST 7AM - 7PM EVERYDAY // WEST 7AM - 7PM EVERYDAY	N/A		
	PETER YORKE WAY \ POST ST	DANIEL BURNHAM CT -	Banners are allowed on this street	N/A		

Street Name	From St	To St	Message	Job	Contact	Dates
	PETER YORKE WAY \ POST ST	DANIEL BURNHAM CT -	DPT Blue Book Traffic Restriction. Time of day during which lanes must be kept clear: EAST 7AM - 7PM EVERYDAY // WEST 7AM - 7PM EVERYDAY	N/A		
	PETER YORKE WAY \ POST ST	Intersection	Blocks with Bicycle Route designations require special attention. For details see Section 10 of DPT's Blue Book and Section 6.3 of DPW's Order No. 171.442.	N/A		
	PETER YORKE WAY \ POST ST	Intersection	Under G095 requirement, Contractor shall contact Muni Overhead Line Division of any work 10 feet in horizontal or vertical direction of overhead lines. Contact: Tim Lipps @ (415) 554-9227	N/A		
	PINE ST	CALIFORNIA ST -	Banners are allowed on this street	N/A		
	PINE ST	CALIFORNIA ST -	DPT Blue Book Traffic Restriction. Time of day during which lanes must be kept clear: EAST 7AM - 7PM EVERYDAY // WEST 7AM - 7PM EVERYDAY	N/A		
	PINE ST	Intersection	Please refer to Figure 12 of Section 9.4(A) of the DPW Order No. 171,442 for special conditions for excavation in the vicinity of AWSS.	N/A		
	REDWOOD ST	GOLDEN GATE AVE -	Banners are allowed on this street	N/A		
	REDWOOD ST	GOLDEN GATE AVE -	DPT Blue Book Traffic Restriction. Time of day during which lanes must be kept clear: EAST 7AM - 7PM EVERYDAY // WEST 7AM - 7PM EVERYDAY	N/A		
	REDWOOD ST	GOLDEN GATE AVE -	Please refer to Figure 12 of Section 9.4(A) of the DPW Order No. 171,442 for special conditions for excavation in the vicinity of AWSS.	N/A		
	REDWOOD ST	Intersection	Please refer to Figure 12 of Section 9.4(A) of the DPW Order No. 171,442 for special conditions for excavation in the vicinity of AWSS.	N/A		
	SACRAMENTO ST	CLAY ST -	DPT Blue Book Traffic Restriction. Time of day during which lanes must be kept clear: EAST 7AM - 9AM 3PM - 7PM MONDAY THROUGH FRIDAY // WEST 7AM - 9AM 3PM - 7PM MONDAY THROUGH FRIDAY	N/A		
	SACRAMENTO ST	Intersection	Please refer to Figure 12 of Section 9.4(A) of the DPW Order No. 171,442 for special conditions for excavation in the vicinity of AWSS.	N/A		
	SACRAMENTO ST	Intersection	Under G095 requirement, Contractor shall contact Muni Overhead Line Division of any work 10 feet in horizontal or vertical direction of overhead lines. Contact: Tim Lipps @ (415) 554-9227	N/A		

"IMPROVING THE QUALITY OF LIFE IN SAN FRANCISCO" We are dedicated individuals committed to teamwork, customer service and continuous improvement in partnership with the community.

Customer Service

Teamwork

Continuous Improvement

Street Name	From St	To St	Message	Job	Contact	Dates
	SUTTER ST	FERN ST -	Banners are allowed on this street	N/A		
	SUTTER ST	FERN ST -	DPT Blue Book Traffic Restriction. Time of day during which lanes must be kept clear: EAST 7AM - 7PM EVERYDAY // WEST 7AM - 7PM EVERYDAY	N/A		
	SUTTER ST	Intersection	Blocks with Bicycle Route designations require special attention. For details see Section 10 of DPT's Blue Book and Section 6.3 of DPW's Order No. 171.442.	N/A		
	SUTTER ST	Intersection	Please refer to Figure 12 of Section 9.4(A) of the DPW Order No. 171,442 for special conditions for excavation in the vicinity of AWSS.	N/A		
	SUTTER ST	Intersection	Under G095 requirement, Contractor shall contact Muni Overhead Line Division of any work 10 feet in horizontal or vertical direction of overhead lines. Contact: Tim Lipps @ (415) 554-9227	N/A		
	TURK ST	Intersection	Please refer to Figure 12 of Section 9.4(A) of the DPW Order No. 171,442 for special conditions for excavation in the vicinity of AWSS.	N/A		
	TURK ST	LARCH ST -	Banners are allowed on this street	N/A		
	TURK ST	LARCH ST -	DPT Blue Book Traffic Restriction. Time of day during which lanes must be kept clear: EAST 7AM - 7PM EVERYDAY // WEST 7AM - 7PM EVERYDAY	N/A		
	TURK ST	LARCH ST -	Please refer to Figure 12 of Section 9.4(A) of the DPW Order No. 171,442 for special conditions for excavation in the vicinity of AWSS.	N/A		
	WILLOW ST	ELLIS ST -	Banners are allowed on this street	N/A		
	WILLOW ST	ELLIS ST -	DPT Blue Book Traffic Restriction. Time of day during which lanes must be kept clear: EAST 7AM - 7PM EVERYDAY // WEST 7AM - 7PM EVERYDAY	N/A		
	WILLOW ST	ELLIS ST -	Please refer to Figure 12 of Section 9.4(A) of the DPW Order No. 171,442 for special conditions for excavation in the vicinity of AWSS.	N/A		
	WILLOW ST	Intersection	Please refer to Figure 12 of Section 9.4(A) of the DPW Order No. 171,442 for special conditions for excavation in the vicinity of AWSS.	N/A		

Street Name	From St	To St	Message	Job	Contact	Dates
	HAYES ST	Intersection	This block has been designated as a detour route for the Central Freeway Replacement Project. Special requirements may apply. Please contact Cathal Hennessy of DPT at 554-2338 for more details.	N/A	Manito Velasco - (415) 554-2338	
	TURK ST	Intersection	This block has been designated as a detour route for the Central Freeway Replacement Project. Special requirements may apply. Please contact Cathal Hennessy of DPT at 554-2338 for more details.	N/A	Manito Velasco - (415) 554-2338	
	HAYES ST	Intersection	Proposed Paving.	PAVING	Richard Lee -	Sep 1 2014-May 23 2015
	AUSTIN ST	Intersection	Proposed Paving.	PAVING	Au Bui -	Aug 12 2013-Mar 28 2014
	AUSTIN ST	PINE ST -	Proposed Paving.	PAVING	Au Bui -	Aug 12 2013-Mar 28 2014
	BUSH ST	AUSTIN ST -	Proposed Paving.	PAVING	Au Bui -	Aug 12 2013-Mar 28 2014
	CALIFORNIA ST	Intersection	Proposed Paving.	PAVING	Au Bui -	Aug 12 2013-Mar 28 2014
	CALIFORNIA ST	SACRAMENTO ST -	Proposed Paving.	PAVING	Au Bui -	Aug 12 2013-Mar 28 2014
	CLAY ST	Intersection	Proposed Paving.	PAVING	Au Bui -	Aug 12 2013-Mar 28 2014
	DANIEL BURNHAM CT	Intersection	Proposed Paving.	PAVING	Au Bui -	Aug 12 2013-Mar 28 2014
	DANIEL BURNHAM CT	SUTTER ST -	Proposed Paving.	PAVING	Au Bui -	Aug 12 2013-Mar 28 2014
	EDDY ST	Intersection	Proposed Paving.	PAVING	Au Bui -	Aug 12 2013-Mar 28 2014
	EDDY ST	WILLOW ST -	Proposed Paving.	PAVING	Au Bui -	Aug 12 2013-Mar 28 2014
	ELLIS ST	Intersection	Proposed Paving.	PAVING	Au Bui -	Aug 12 2013-Mar 28 2014
	ELLIS ST	OLIVE ST -	Proposed Paving.	PAVING	Au Bui -	Aug 12 2013-Mar 28 2014
	ELM ST	Intersection	Proposed Paving.	PAVING	Au Bui -	Aug 12 2013-Mar 28 2014
	ELM ST	TURK ST -	Proposed Paving.	PAVING	Au Bui -	Aug 12 2013-Mar 28 2014
	FELL ST	LINDEN ST -	Proposed Paving.	PAVING	Au Bui -	Aug 12 2013-Mar 28 2014
	FERN ST	BUSH ST -	Proposed Paving.	PAVING	Au Bui -	Aug 12 2013-Mar 28 2014
	FERN ST	Intersection	Proposed Paving.	PAVING	Au Bui -	Aug 12 2013-Mar 28 2014
	FULTON ST	Intersection	Proposed Paving.	PAVING	Au Bui -	Aug 12 2013-Mar 28 2014
	FULTON ST	MCALLISTER ST -	Proposed Paving.	PAVING	Au Bui -	Aug 12 2013-Mar 28 2014
	GEARY BLVD	Intersection	Proposed Paving.	PAVING	Au Bui -	Aug 12 2013-Mar 28 2014
	GEARY BLVD	PETER YORKE WAY \ POST ST -	Proposed Paving.	PAVING	Au Bui -	Aug 12 2013-Mar 28 2014
	GOLDEN GATE AVE	ELM ST -	Proposed Paving.	PAVING	Au Bui -	Aug 12 2013-Mar 28 2014
	GOLDEN GATE AVE	Intersection	Proposed Paving.	PAVING	Au Bui -	Aug 12 2013-Mar 28 2014
	GROVE ST	FULTON ST -	Proposed Paving.	PAVING	Au Bui -	Aug 12 2013-Mar 28 2014
	GROVE ST	Intersection	Proposed Paving.	PAVING	Au Bui -	Aug 12 2013-Mar 28 2014
	HAYES ST	IVY ST -	Proposed Paving.	PAVING	Au Bui -	Aug 12 2013-Mar 28 2014
	IVY ST	GROVE ST -	Proposed Paving.	PAVING	Au Bui -	Aug 12 2013-Mar 28 2014
	IVY ST	Intersection	Proposed Paving.	PAVING	Au Bui -	Aug 12 2013-Mar 28 2014
	LARCH ST	EDDY ST -	Proposed Paving.	PAVING	Au Bui -	Aug 12 2013-Mar 28 2014
	LARCH ST	Intersection	Proposed Paving.	PAVING	Au Bui -	Aug 12 2013-Mar 28 2014
	LINDEN ST	HAYES ST -	Proposed Paving.	PAVING	Au Bui -	Aug 12 2013-Mar 28 2014
	LINDEN ST	Intersection	Proposed Paving.	PAVING	Au Bui -	Aug 12 2013-Mar 28 2014
	MCALLISTER ST	REDWOOD ST -	Proposed Paving.	PAVING	Au Bui -	Aug 12 2013-Mar 28 2014

Street Name	From St	To St	Message	Job	Contact	Dates
	MYRTLE ST	GEARY BLVD -	Proposed Paving.	PAVING	Au Bui -	Aug 12 2013-Mar 28 2014
	MYRTLE ST	Intersection	Proposed Paving.	PAVING	Au Bui -	Aug 12 2013-Mar 28 2014
	OFARRELL ST \ STARR KING WAY	Intersection	Proposed Paving.	PAVING	Au Bui -	Aug 12 2013-Mar 28 2014
	OFARRELL ST \ STARR KING WAY	MYRTLE ST -	Proposed Paving.	PAVING	Au Bui -	Aug 12 2013-Mar 28 2014
	OLIVE ST	Intersection	Proposed Paving.	PAVING	Au Bui -	Aug 12 2013-Mar 28 2014
	OLIVE ST	OFARRELL ST \ STARR KING WAY -	Proposed Paving.	PAVING	Au Bui -	Aug 12 2013-Mar 28 2014
	PETER YORKE WAY \ POST ST	DANIEL BURNHAM CT -	Proposed Paving.	PAVING	Au Bui -	Aug 12 2013-Mar 28 2014
	PETER YORKE WAY \ POST ST	Intersection	Proposed Paving.	PAVING	Au Bui -	Aug 12 2013-Mar 28 2014
	PINE ST	CALIFORNIA ST -	Proposed Paving.	PAVING	Au Bui -	Aug 12 2013-Mar 28 2014
	PINE ST	Intersection	Proposed Paving.	PAVING	Au Bui -	Aug 12 2013-Mar 28 2014
	REDWOOD ST	GOLDEN GATE AVE -	Proposed Paving.	PAVING	Au Bui -	Aug 12 2013-Mar 28 2014
	REDWOOD ST	Intersection	Proposed Paving.	PAVING	Au Bui -	Aug 12 2013-Mar 28 2014
	SACRAMENTO ST	CLAY ST -	Proposed Paving.	PAVING	Au Bui -	Aug 12 2013-Mar 28 2014
	SACRAMENTO ST	Intersection	Proposed Paving.	PAVING	Au Bui -	Aug 12 2013-Mar 28 2014
	SUTTER ST	FERN ST -	Proposed Paving.	PAVING	Au Bui -	Aug 12 2013-Mar 28 2014
	SUTTER ST	Intersection	Proposed Paving.	PAVING	Au Bui -	Aug 12 2013-Mar 28 2014
	TURK ST	Intersection	Proposed Paving.	PAVING	Au Bui -	Aug 12 2013-Mar 28 2014
	TURK ST	LARCH ST -	Proposed Paving.	PAVING	Au Bui -	Aug 12 2013-Mar 28 2014
	WILLOW ST	ELLIS ST -	Proposed Paving.	PAVING	Au Bui -	Aug 12 2013-Mar 28 2014
	WILLOW ST	Intersection	Proposed Paving.	PAVING	Au Bui -	Aug 12 2013-Mar 28 2014
	AUSTIN ST	Intersection	Proposed Paving.	PAVING	Au Bui -	Jul 10 2013-Mar 28 2014
	AUSTIN ST	PINE ST -	Proposed Paving.	PAVING	Au Bui -	Jul 10 2013-Mar 28 2014
	BUSH ST	AUSTIN ST -	Proposed Paving.	PAVING	Au Bui -	Jul 10 2013-Mar 28 2014
	CALIFORNIA ST	Intersection	Proposed Paving.	PAVING	Au Bui -	Jul 10 2013-Mar 28 2014
	CALIFORNIA ST	SACRAMENTO ST -	Proposed Paving.	PAVING	Au Bui -	Jul 10 2013-Mar 28 2014
	CLAY ST	Intersection	Proposed Paving.	PAVING	Au Bui -	Jul 10 2013-Mar 28 2014
	DANIEL BURNHAM CT	Intersection	Proposed Paving.	PAVING	Au Bui -	Jul 10 2013-Mar 28 2014
	DANIEL BURNHAM CT	SUTTER ST -	Proposed Paving.	PAVING	Au Bui -	Jul 10 2013-Mar 28 2014
	EDDY ST	Intersection	Proposed Paving.	PAVING	Au Bui -	Jul 10 2013-Mar 28 2014
	EDDY ST	WILLOW ST -	Proposed Paving.	PAVING	Au Bui -	Jul 10 2013-Mar 28 2014
	ELLIS ST	Intersection	Proposed Paving.	PAVING	Au Bui -	Jul 10 2013-Mar 28 2014
	ELLIS ST	OLIVE ST -	Proposed Paving.	PAVING	Au Bui -	Jul 10 2013-Mar 28 2014
	ELM ST	Intersection	Proposed Paving.	PAVING	Au Bui -	Jul 10 2013-Mar 28 2014
	ELM ST	TURK ST -	Proposed Paving.	PAVING	Au Bui -	Jul 10 2013-Mar 28 2014
	FELL ST	LINDEN ST -	Proposed Paving.	PAVING	Au Bui -	Jul 10 2013-Mar 28 2014
	FERN ST	BUSH ST -	Proposed Paving.	PAVING	Au Bui -	Jul 10 2013-Mar 28 2014
	FERN ST	Intersection	Proposed Paving.	PAVING	Au Bui -	Jul 10 2013-Mar 28 2014
	FULTON ST	Intersection	Proposed Paving.	PAVING	Au Bui -	Jul 10 2013-Mar 28 2014
	FULTON ST	MCALLISTER ST -	Proposed Paving.	PAVING	Au Bui -	Jul 10 2013-Mar 28 2014
	GEARY BLVD	Intersection	Proposed Paving.	PAVING	Au Bui -	Jul 10 2013-Mar 28 2014

Street Name	From St	To St	Message	Job	Contact	Dates
	GEARY BLVD	PETER YORKE WAY \ POST ST -	Proposed Paving.	PAVING	Au Bui -	Jul 10 2013-Mar 28 2014
	GOLDEN GATE AVE	ELM ST -	Proposed Paving.	PAVING	Au Bui -	Jul 10 2013-Mar 28 2014
	GOLDEN GATE AVE	Intersection	Proposed Paving.	PAVING	Au Bui -	Jul 10 2013-Mar 28 2014
	GROVE ST	FULTON ST -	Proposed Paving.	PAVING	Au Bui -	Jul 10 2013-Mar 28 2014
	GROVE ST	Intersection	Proposed Paving.	PAVING	Au Bui -	Jul 10 2013-Mar 28 2014
	HAYES ST	IVY ST -	Proposed Paving.	PAVING	Au Bui -	Jul 10 2013-Mar 28 2014
	IVY ST	GROVE ST -	Proposed Paving.	PAVING	Au Bui -	Jul 10 2013-Mar 28 2014
	IVY ST	Intersection	Proposed Paving.	PAVING	Au Bui -	Jul 10 2013-Mar 28 2014
	LARCH ST	EDDY ST -	Proposed Paving.	PAVING	Au Bui -	Jul 10 2013-Mar 28 2014
	LARCH ST	Intersection	Proposed Paving.	PAVING	Au Bui -	Jul 10 2013-Mar 28 2014
	LINDEN ST	HAYES ST -	Proposed Paving.	PAVING	Au Bui -	Jul 10 2013-Mar 28 2014
	LINDEN ST	Intersection	Proposed Paving.	PAVING	Au Bui -	Jul 10 2013-Mar 28 2014
	MCALLISTER ST	REDWOOD ST -	Proposed Paving.	PAVING	Au Bui -	Jul 10 2013-Mar 28 2014
	MYRTLE ST	GEARY BLVD -	Proposed Paving.	PAVING	Au Bui -	Jul 10 2013-Mar 28 2014
	MYRTLE ST	Intersection	Proposed Paving.	PAVING	Au Bui -	Jul 10 2013-Mar 28 2014
	OFARRELL ST \ STARR KING WAY	Intersection	Proposed Paving.	PAVING	Au Bui -	Jul 10 2013-Mar 28 2014
	OFARRELL ST \ STARR KING WAY	MYRTLE ST -	Proposed Paving.	PAVING	Au Bui -	Jul 10 2013-Mar 28 2014
	OLIVE ST	Intersection	Proposed Paving.	PAVING	Au Bui -	Jul 10 2013-Mar 28 2014
	OLIVE ST	OFARRELL ST \ STARR KING WAY -	Proposed Paving.	PAVING	Au Bui -	Jul 10 2013-Mar 28 2014
	PETER YORKE WAY \ POST ST	DANIEL BURNHAM CT -	Proposed Paving.	PAVING	Au Bui -	Jul 10 2013-Mar 28 2014
	PETER YORKE WAY \ POST ST	Intersection	Proposed Paving.	PAVING	Au Bui -	Jul 10 2013-Mar 28 2014
	PINE ST	CALIFORNIA ST -	Proposed Paving.	PAVING	Au Bui -	Jul 10 2013-Mar 28 2014
	PINE ST	Intersection	Proposed Paving.	PAVING	Au Bui -	Jul 10 2013-Mar 28 2014
	REDWOOD ST	GOLDEN GATE AVE -	Proposed Paving.	PAVING	Au Bui -	Jul 10 2013-Mar 28 2014
	REDWOOD ST	Intersection	Proposed Paving.	PAVING	Au Bui -	Jul 10 2013-Mar 28 2014
	SACRAMENTO ST	CLAY ST -	Proposed Paving.	PAVING	Au Bui -	Jul 10 2013-Mar 28 2014
	SACRAMENTO ST	Intersection	Proposed Paving.	PAVING	Au Bui -	Jul 10 2013-Mar 28 2014
	SUTTER ST	FERN ST -	Proposed Paving.	PAVING	Au Bui -	Jul 10 2013-Mar 28 2014
	SUTTER ST	Intersection	Proposed Paving.	PAVING	Au Bui -	Jul 10 2013-Mar 28 2014
	TURK ST	Intersection	Proposed Paving.	PAVING	Au Bui -	Jul 10 2013-Mar 28 2014
	TURK ST	LARCH ST -	Proposed Paving.	PAVING	Au Bui -	Jul 10 2013-Mar 28 2014
	WILLOW ST	ELLIS ST -	Proposed Paving.	PAVING	Au Bui -	Jul 10 2013-Mar 28 2014
	WILLOW ST	Intersection	Proposed Paving.	PAVING	Au Bui -	Jul 10 2013-Mar 28 2014
	MCALLISTER ST	Intersection	Proposed Paving.	PAVING	Lawrence Henriquez -	Dec 1 2013-Apr 30 2014
	MCALLISTER ST	Intersection	Proposed Paving.	PAVING	Lawrence Henriquez -	Feb 17 2014-Sep 1 2014
	HAYES ST	Intersection	Proposed Paving.	PAVING	Richard Lee -	Sep 1 2014-Jun 23 2015
	ELLIS ST	Intersection	Proposed Excavation.	PG&E	Alex Hom -	Mar 18 2013-Sep 30 2013
	WILLOW ST	ELLIS ST -	Proposed Excavation.	PG&E	Alex Hom -	Mar 18 2013-Sep 30 2013
	WILLOW ST	Intersection	Proposed Excavation.	PG&E	Alex Hom -	Mar 18 2013-Sep 30 2013
	FELL ST	LINDEN ST -	Proposed Excavation.	PG&E	PGE PM -	Jan 1 2020-Dec 31 2020

Street Name	From St	To St	Message	Job	Contact	Dates
	TURK ST	Intersection	Prior to performing any construction, all CCSF survey monuments shall be referenced by a licensed Land Surveyor on a Corner Record or a Record of Survey, if any construction will take place within 10ft of the monument. For any questions, please call Mapping at #554-5827	Railroad Spike		
	TURK ST	LARCH ST -	Prior to performing any construction, all CCSF survey monuments shall be referenced by a licensed Land Surveyor on a Corner Record or a Record of Survey, if any construction will take place within 10ft of the monument. For any questions, please call Mapping at #554-5827	Railroad Spike		
	MCALLISTER ST	Intersection	Proposed Excavation.	SF DPW IDC - Streets & Highways	Olivia Tanquilut -	Apr 30 2014-Apr 30 2014
	OFARRELL ST \ STARR KING WAY	Intersection	Proposed Excavation.	SF DPW IDC - Streets & Highways	Olivia Tanquilut -	Apr 30 2014-Apr 30 2014
	MCALLISTER ST	Intersection	Proposed Excavation.	SF DPW IDC - Streets & Highways	Olivia Tanquilut -	Dec 1 2011-Apr 30 2014
	OFARRELL ST \ STARR KING WAY	Intersection	Proposed Excavation.	SF DPW IDC - Streets & Highways	Olivia Tanquilut -	Dec 1 2011-Apr 30 2014
	CALIFORNIA ST	Intersection	Proposed Excavation.	SF DPW IDC - Streets & Highways	Au Bui -	Aug 12 2013-Mar 28 2014
	DANIEL BURNHAM CT	Intersection	Proposed Excavation.	SF DPW IDC - Streets & Highways	Au Bui -	Aug 12 2013-Mar 28 2014
	EDDY ST	Intersection	Proposed Excavation.	SF DPW IDC - Streets & Highways	Au Bui -	Aug 12 2013-Mar 28 2014
	ELLIS ST	Intersection	Proposed Excavation.	SF DPW IDC - Streets & Highways	Au Bui -	Aug 12 2013-Mar 28 2014
	ELM ST	Intersection	Proposed Excavation.	SF DPW IDC - Streets & Highways	Au Bui -	Aug 12 2013-Mar 28 2014
	FULTON ST	Intersection	Proposed Excavation.	SF DPW IDC - Streets & Highways	Au Bui -	Aug 12 2013-Mar 28 2014
	GEARY BLVD	Intersection	Proposed Excavation.	SF DPW IDC - Streets & Highways	Au Bui -	Aug 12 2013-Mar 28 2014
	HAYES ST	Intersection	Proposed Excavation.	SF DPW IDC - Streets & Highways	Au Bui -	Aug 12 2013-Mar 28 2014
	LARCH ST	Intersection	Proposed Excavation.	SF DPW IDC - Streets & Highways	Au Bui -	Aug 12 2013-Mar 28 2014
	MYRTLE ST	Intersection	Proposed Excavation.	SF DPW IDC - Streets & Highways	Au Bui -	Aug 12 2013-Mar 28 2014

Street Name	From St	To St	Message	Job	Contact	Dates
	PETER YORKE WAY \ POST ST	Intersection	Proposed Excavation.	SF DPW IDC - Streets & Highways	Au Bui -	Aug 12 2013-Mar 28 2014
	PINE ST	Intersection	Proposed Excavation.	SF DPW IDC - Streets & Highways	Au Bui -	Aug 12 2013-Mar 28 2014
	REDWOOD ST	Intersection	Proposed Excavation.	SF DPW IDC - Streets & Highways	Au Bui -	Aug 12 2013-Mar 28 2014
	SACRAMENTO ST	Intersection	Proposed Excavation.	SF DPW IDC - Streets & Highways	Au Bui -	Aug 12 2013-Mar 28 2014
	TURK ST	Intersection	Proposed Excavation.	SF DPW IDC - Streets & Highways	Au Bui -	Aug 12 2013-Mar 28 2014
	CALIFORNIA ST	Intersection	Proposed Excavation.	SF DPW IDC - Streets & Highways	Au Bui -	Jul 10 2013-Mar 28 2014
	DANIEL BURNHAM CT	Intersection	Proposed Excavation.	SF DPW IDC - Streets & Highways	Au Bui -	Jul 10 2013-Mar 28 2014
	EDDY ST	Intersection	Proposed Excavation.	SF DPW IDC - Streets & Highways	Au Bui -	Jul 10 2013-Mar 28 2014
	ELLIS ST	Intersection	Proposed Excavation.	SF DPW IDC - Streets & Highways	Au Bui -	Jul 10 2013-Mar 28 2014
	ELM ST	Intersection	Proposed Excavation.	SF DPW IDC - Streets & Highways	Au Bui -	Jul 10 2013-Mar 28 2014
	FULTON ST	Intersection	Proposed Excavation.	SF DPW IDC - Streets & Highways	Au Bui -	Jul 10 2013-Mar 28 2014
	GEARY BLVD	Intersection	Proposed Excavation.	SF DPW IDC - Streets & Highways	Au Bui -	Jul 10 2013-Mar 28 2014
	HAYES ST	Intersection	Proposed Excavation.	SF DPW IDC - Streets & Highways	Au Bui -	Jul 10 2013-Mar 28 2014
	LARCH ST	Intersection	Proposed Excavation.	SF DPW IDC - Streets & Highways	Au Bui -	Jul 10 2013-Mar 28 2014
	MYRTLE ST	Intersection	Proposed Excavation.	SF DPW IDC - Streets & Highways	Au Bui -	Jul 10 2013-Mar 28 2014
	PETER YORKE WAY \ POST ST	Intersection	Proposed Excavation.	SF DPW IDC - Streets & Highways	Au Bui -	Jul 10 2013-Mar 28 2014
	PINE ST	Intersection	Proposed Excavation.	SF DPW IDC - Streets & Highways	Au Bui -	Jul 10 2013-Mar 28 2014
	REDWOOD ST	Intersection	Proposed Excavation.	SF DPW IDC - Streets & Highways	Au Bui -	Jul 10 2013-Mar 28 2014
	SACRAMENTO ST	Intersection	Proposed Excavation.	SF DPW IDC - Streets & Highways	Au Bui -	Jul 10 2013-Mar 28 2014
	TURK ST	Intersection	Proposed Excavation.	SF DPW IDC - Streets & Highways	Au Bui -	Jul 10 2013-Mar 28 2014

Street Name	From St	To St	Message	Job	Contact	Dates
	EDDY ST	Intersection	Proposed Excavation.	SF DPW IDC - Streets & Highways	Au Bui -	Aug 12 2013-Mar 28 2014
	FELL ST	Intersection	Proposed Excavation.	SF DPW IDC - Streets & Highways	Au Bui -	Aug 12 2013-Mar 28 2014
	FELL ST	LINDEN ST -	Proposed Excavation.	SF DPW IDC - Streets & Highways	Au Bui -	Aug 12 2013-Mar 28 2014
	GROVE ST	Intersection	Proposed Excavation.	SF DPW IDC - Streets & Highways	Au Bui -	Aug 12 2013-Mar 28 2014
	HAYES ST	Intersection	Proposed Excavation.	SF DPW IDC - Streets & Highways	Au Bui -	Aug 12 2013-Mar 28 2014
	HAYES ST	IVY ST -	Proposed Excavation.	SF DPW IDC - Streets & Highways	Au Bui -	Aug 12 2013-Mar 28 2014
	IVY ST	GROVE ST -	Proposed Excavation.	SF DPW IDC - Streets & Highways	Au Bui -	Aug 12 2013-Mar 28 2014
	IVY ST	Intersection	Proposed Excavation.	SF DPW IDC - Streets & Highways	Au Bui -	Aug 12 2013-Mar 28 2014
	LINDEN ST	HAYES ST -	Proposed Excavation.	SF DPW IDC - Streets & Highways	Au Bui -	Aug 12 2013-Mar 28 2014
	LINDEN ST	Intersection	Proposed Excavation.	SF DPW IDC - Streets & Highways	Au Bui -	Aug 12 2013-Mar 28 2014
	SACRAMENTO ST	CLAY ST -	Proposed Excavation.	SF DPW IDC - Streets & Highways	Au Bui -	Aug 12 2013-Mar 28 2014
	SACRAMENTO ST	Intersection	Proposed Excavation.	SF DPW IDC - Streets & Highways	Au Bui -	Aug 12 2013-Mar 28 2014
	EDDY ST	Intersection	Proposed Excavation.	SF DPW IDC - Streets & Highways	Au Bui -	Jul 10 2013-Mar 28 2014
	FELL ST	Intersection	Proposed Excavation.	SF DPW IDC - Streets & Highways	Au Bui -	Jul 10 2013-Mar 28 2014
	FELL ST	LINDEN ST -	Proposed Excavation.	SF DPW IDC - Streets & Highways	Au Bui -	Jul 10 2013-Mar 28 2014
	GROVE ST	Intersection	Proposed Excavation.	SF DPW IDC - Streets & Highways	Au Bui -	Jul 10 2013-Mar 28 2014
	HAYES ST	Intersection	Proposed Excavation.	SF DPW IDC - Streets & Highways	Au Bui -	Jul 10 2013-Mar 28 2014
	HAYES ST	IVY ST -	Proposed Excavation.	SF DPW IDC - Streets & Highways	Au Bui -	Jul 10 2013-Mar 28 2014
	IVY ST	GROVE ST -	Proposed Excavation.	SF DPW IDC - Streets & Highways	Au Bui -	Jul 10 2013-Mar 28 2014
	IVY ST	Intersection	Proposed Excavation.	SF DPW IDC - Streets & Highways	Au Bui -	Jul 10 2013-Mar 28 2014

Street Name	From St	To St	Message	Job	Contact	Dates
	LINDEN ST	HAYES ST -	Proposed Excavation.	SF DPW IDC - Streets & Highways	Au Bui -	Jul 10 2013-Mar 28 2014
	LINDEN ST	Intersection	Proposed Excavation.	SF DPW IDC - Streets & Highways	Au Bui -	Jul 10 2013-Mar 28 2014
	SACRAMENTO ST	CLAY ST -	Proposed Excavation.	SF DPW IDC - Streets & Highways	Au Bui -	Jul 10 2013-Mar 28 2014
	SACRAMENTO ST	Intersection	Proposed Excavation.	SF DPW IDC - Streets & Highways	Au Bui -	Jul 10 2013-Mar 28 2014
	MCALLISTER ST	Intersection	Proposed Excavation.	SF MTA Capital Programs and Costruction	Darton Ito -	Jan 1 2020-Dec 31 2020
	GEARY BLVD	Intersection	Proposed Excavation.	SF MTA Capital Programs and Costruction	Darton Ito -	Jan 1 2020-Dec 31 2020
	OFARRELL ST \ STARR KING WAY	Intersection	Proposed Excavation.	SF MTA Capital Programs and Costruction	Darton Ito -	Jan 1 2020-Dec 31 2020
	MCALLISTER ST	Intersection	Proposed Excavation.	SF MTA Capital Programs and Costruction	Darton Ito -	Jan 1 2020-Dec 31 2020
	GOLDEN GATE AVE	Intersection	Proposed Excavation.	SF MTA Capital Programs and Costruction	Darton Ito -	Jan 1 2020-Dec 31 2020
	GEARY BLVD	Intersection	Proposed Excavation.	SF MTA Capital Programs and Costruction	Darton Ito -	Jan 1 2020-Dec 31 2020
	OFARRELL ST \ STARR KING WAY	Intersection	Proposed Excavation.	SF MTA Capital Programs and Costruction	Darton Ito -	Jan 1 2020-Dec 31 2020
	MCALLISTER ST	Intersection	Proposed Excavation.	SF MTA Capital Programs and Costruction	Darton Ito -	Jan 1 2020-Dec 31 2020
	CLAY ST	Intersection	Proposed Excavation.	SF MTA Capital Programs and Costruction	Darton Ito -	Jan 1 2020-Dec 31 2020
	SACRAMENTO ST	Intersection	Proposed Excavation.	SF MTA Capital Programs and Costruction	Darton Ito -	Jan 1 2020-Dec 31 2020
	MCALLISTER ST	Intersection	Proposed Excavation.	SF MTA SS - Livable Streets	Damon R Curtis -	Jun 8 2012-Jun 30 2016
	AUSTIN ST	Intersection	Proposed Excavation.	SF MTA SS - Transportation Engineering (Capital)	Cathal Hennessy -	Feb 1 2013-Dec 1 2013
	AUSTIN ST	PINE ST -	Proposed Excavation.	SF MTA SS - Transportation Engineering (Capital)	Cathal Hennessy -	Feb 1 2013-Dec 1 2013

Street Name	From St	To St	Message	Job	Contact	Dates
	BUSH ST	AUSTIN ST -	Proposed Excavation.	SF MTA SS - Transportation Engineering (Capital)	Cathal Hennessy	Feb 1 2013-Dec 1 2013
	BUSH ST	Intersection	Proposed Excavation.	SF MTA SS - Transportation Engineering (Capital)	Cathal Hennessy	Feb 1 2013-Dec 1 2013
	CALIFORNIA ST	Intersection	Proposed Excavation.	SF MTA SS - Transportation Engineering (Capital)	Cathal Hennessy	Feb 1 2013-Dec 1 2013
	CALIFORNIA ST	SACRAMENTO ST -	Proposed Excavation.	SF MTA SS - Transportation Engineering (Capital)	Cathal Hennessy	Feb 1 2013-Dec 1 2013
	CLAY ST	Intersection	Proposed Excavation.	SF MTA SS - Transportation Engineering (Capital)	Cathal Hennessy	Feb 1 2013-Dec 1 2013
	DANIEL BURNHAM CT	Intersection	Proposed Excavation.	SF MTA SS - Transportation Engineering (Capital)	Cathal Hennessy	Feb 1 2013-Dec 1 2013
	DANIEL BURNHAM CT	SUTTER ST -	Proposed Excavation.	SF MTA SS - Transportation Engineering (Capital)	Cathal Hennessy	Feb 1 2013-Dec 1 2013
	EDDY ST	Intersection	Proposed Excavation.	SF MTA SS - Transportation Engineering (Capital)	Cathal Hennessy	Feb 1 2013-Dec 1 2013
	EDDY ST	WILLOW ST -	Proposed Excavation.	SF MTA SS - Transportation Engineering (Capital)	Cathal Hennessy	Feb 1 2013-Dec 1 2013
	ELLIS ST	Intersection	Proposed Excavation.	SF MTA SS - Transportation Engineering (Capital)	Cathal Hennessy	Feb 1 2013-Dec 1 2013
	ELLIS ST	OLIVE ST -	Proposed Excavation.	SF MTA SS - Transportation Engineering (Capital)	Cathal Hennessy	Feb 1 2013-Dec 1 2013
	ELM ST	Intersection	Proposed Excavation.	SF MTA SS - Transportation Engineering (Capital)	Cathal Hennessy	Feb 1 2013-Dec 1 2013
	ELM ST	TURK ST -	Proposed Excavation.	SF MTA SS - Transportation Engineering (Capital)	Cathal Hennessy	Feb 1 2013-Dec 1 2013
	FELL ST	Intersection	Proposed Excavation.	SF MTA SS - Transportation Engineering (Capital)	Cathal Hennessy	Feb 1 2013-Dec 1 2013
	FELL ST	LINDEN ST -	Proposed Excavation.	SF MTA SS - Transportation Engineering (Capital)	Cathal Hennessy	Feb 1 2013-Dec 1 2013
	FERN ST	BUSH ST -	Proposed Excavation.	SF MTA SS - Transportation Engineering (Capital)	Cathal Hennessy	Feb 1 2013-Dec 1 2013

Street Name	From St	To St	Message	Job	Contact	Dates
	FERN ST	Intersection	Proposed Excavation.	SF MTA SS - Transportation Engineering (Capital)	Cathal Hennessy	Feb 1 2013-Dec 1 2013
	FULTON ST	Intersection	Proposed Excavation.	SF MTA SS - Transportation Engineering (Capital)	Cathal Hennessy	Feb 1 2013-Dec 1 2013
	FULTON ST	MCALLISTER ST -	Proposed Excavation.	SF MTA SS - Transportation Engineering (Capital)	Cathal Hennessy	Feb 1 2013-Dec 1 2013
	GEARY BLVD	Intersection	Proposed Excavation.	SF MTA SS - Transportation Engineering (Capital)	Cathal Hennessy	Feb 1 2013-Dec 1 2013
	GEARY BLVD	PETER YORKE WAY \ POST ST -	Proposed Excavation.	SF MTA SS - Transportation Engineering (Capital)	Cathal Hennessy	Feb 1 2013-Dec 1 2013
	GOLDEN GATE AVE	ELM ST -	Proposed Excavation.	SF MTA SS - Transportation Engineering (Capital)	Cathal Hennessy	Feb 1 2013-Dec 1 2013
	GOLDEN GATE AVE	Intersection	Proposed Excavation.	SF MTA SS - Transportation Engineering (Capital)	Cathal Hennessy	Feb 1 2013-Dec 1 2013
	GROVE ST	FULTON ST -	Proposed Excavation.	SF MTA SS - Transportation Engineering (Capital)	Cathal Hennessy	Feb 1 2013-Dec 1 2013
	GROVE ST	Intersection	Proposed Excavation.	SF MTA SS - Transportation Engineering (Capital)	Cathal Hennessy	Feb 1 2013-Dec 1 2013
	HAYES ST	Intersection	Proposed Excavation.	SF MTA SS - Transportation Engineering (Capital)	Cathal Hennessy	Feb 1 2013-Dec 1 2013
	HAYES ST	IVY ST -	Proposed Excavation.	SF MTA SS - Transportation Engineering (Capital)	Cathal Hennessy	Feb 1 2013-Dec 1 2013
	IVY ST	GROVE ST -	Proposed Excavation.	SF MTA SS - Transportation Engineering (Capital)	Cathal Hennessy	Feb 1 2013-Dec 1 2013
	IVY ST	Intersection	Proposed Excavation.	SF MTA SS - Transportation Engineering (Capital)	Cathal Hennessy	Feb 1 2013-Dec 1 2013
	LARCH ST	EDDY ST -	Proposed Excavation.	SF MTA SS - Transportation Engineering (Capital)	Cathal Hennessy	Feb 1 2013-Dec 1 2013
	LARCH ST	Intersection	Proposed Excavation.	SF MTA SS - Transportation Engineering (Capital)	Cathal Hennessy	Feb 1 2013-Dec 1 2013
	LINDEN ST	HAYES ST -	Proposed Excavation.	SF MTA SS - Transportation Engineering (Capital)	Cathal Hennessy	Feb 1 2013-Dec 1 2013

Street Name	From St	To St	Message	Job	Contact	Dates
	LINDEN ST	Intersection	Proposed Excavation.	SF MTA SS - Transportation Engineering (Capital)	Cathal Hennessy	Feb 1 2013-Dec 1 2013
	MCALLISTER ST	Intersection	Proposed Excavation.	SF MTA SS - Transportation Engineering (Capital)	Cathal Hennessy	Feb 1 2013-Dec 1 2013
	MCALLISTER ST	REDWOOD ST -	Proposed Excavation.	SF MTA SS - Transportation Engineering (Capital)	Cathal Hennessy	Feb 1 2013-Dec 1 2013
	MYRTLE ST	GEARY BLVD -	Proposed Excavation.	SF MTA SS - Transportation Engineering (Capital)	Cathal Hennessy	Feb 1 2013-Dec 1 2013
	MYRTLE ST	Intersection	Proposed Excavation.	SF MTA SS - Transportation Engineering (Capital)	Cathal Hennessy	Feb 1 2013-Dec 1 2013
	OFARRELL ST \ STARR KING WAY	Intersection	Proposed Excavation.	SF MTA SS - Transportation Engineering (Capital)	Cathal Hennessy	Feb 1 2013-Dec 1 2013
	OFARRELL ST \ STARR KING WAY	MYRTLE ST -	Proposed Excavation.	SF MTA SS - Transportation Engineering (Capital)	Cathal Hennessy	Feb 1 2013-Dec 1 2013
	OLIVE ST	Intersection	Proposed Excavation.	SF MTA SS - Transportation Engineering (Capital)	Cathal Hennessy	Feb 1 2013-Dec 1 2013
	OLIVE ST	OFARRELL ST \ STARR KING WAY -	Proposed Excavation.	SF MTA SS - Transportation Engineering (Capital)	Cathal Hennessy	Feb 1 2013-Dec 1 2013
	PETER YORKE WAY \ POST ST	DANIEL BURNHAM CT -	Proposed Excavation.	SF MTA SS - Transportation Engineering (Capital)	Cathal Hennessy	Feb 1 2013-Dec 1 2013
	PETER YORKE WAY \ POST ST	Intersection	Proposed Excavation.	SF MTA SS - Transportation Engineering (Capital)	Cathal Hennessy	Feb 1 2013-Dec 1 2013
	PINE ST	CALIFORNIA ST -	Proposed Excavation.	SF MTA SS - Transportation Engineering (Capital)	Cathal Hennessy	Feb 1 2013-Dec 1 2013
	PINE ST	Intersection	Proposed Excavation.	SF MTA SS - Transportation Engineering (Capital)	Cathal Hennessy	Feb 1 2013-Dec 1 2013
	REDWOOD ST	GOLDEN GATE AVE -	Proposed Excavation.	SF MTA SS - Transportation Engineering (Capital)	Cathal Hennessy	Feb 1 2013-Dec 1 2013
	REDWOOD ST	Intersection	Proposed Excavation.	SF MTA SS - Transportation Engineering (Capital)	Cathal Hennessy	Feb 1 2013-Dec 1 2013
	SACRAMENTO ST	CLAY ST -	Proposed Excavation.	SF MTA SS - Transportation Engineering (Capital)	Cathal Hennessy	Feb 1 2013-Dec 1 2013

Street Name	From St	To St	Message	Job	Contact	Dates
	SACRAMENTO ST	Intersection	Proposed Excavation.	SF MTA SS - Transportation Engineering (Capital)	Cathal Hennessy -	Feb 1 2013-Dec 1 2013
	SUTTER ST	FERN ST -	Proposed Excavation.	SF MTA SS - Transportation Engineering (Capital)	Cathal Hennessy -	Feb 1 2013-Dec 1 2013
	SUTTER ST	Intersection	Proposed Excavation.	SF MTA SS - Transportation Engineering (Capital)	Cathal Hennessy -	Feb 1 2013-Dec 1 2013
	TURK ST	Intersection	Proposed Excavation.	SF MTA SS - Transportation Engineering (Capital)	Cathal Hennessy -	Feb 1 2013-Dec 1 2013
	TURK ST	LARCH ST -	Proposed Excavation.	SF MTA SS - Transportation Engineering (Capital)	Cathal Hennessy -	Feb 1 2013-Dec 1 2013
	WILLOW ST	ELLIS ST -	Proposed Excavation.	SF MTA SS - Transportation Engineering (Capital)	Cathal Hennessy -	Feb 1 2013-Dec 1 2013
	WILLOW ST	Intersection	Proposed Excavation.	SF MTA SS - Transportation Engineering (Capital)	Cathal Hennessy -	Feb 1 2013-Dec 1 2013
	ELM ST	Intersection	Proposed Excavation.	SF Planning	Adam Varat -	Jan 1 2020-Dec 31 2020
	ELM ST	TURK ST -	Proposed Excavation.	SF Planning	Adam Varat -	Jan 1 2020-Dec 31 2020
	FELL ST	Intersection	Proposed Excavation.	SF Planning	Adam Varat -	Jan 1 2020-Dec 31 2020
	FELL ST	LINDEN ST -	Proposed Excavation.	SF Planning	Adam Varat -	Jan 1 2020-Dec 31 2020
	FULTON ST	Intersection	Proposed Excavation.	SF Planning	Adam Varat -	Jan 1 2020-Dec 31 2020
	FULTON ST	MCALLISTER ST -	Proposed Excavation.	SF Planning	Adam Varat -	Jan 1 2020-Dec 31 2020
	GOLDEN GATE AVE	ELM ST -	Proposed Excavation.	SF Planning	Adam Varat -	Jan 1 2020-Dec 31 2020
	GOLDEN GATE AVE	Intersection	Proposed Excavation.	SF Planning	Adam Varat -	Jan 1 2020-Dec 31 2020
	GROVE ST	FULTON ST -	Proposed Excavation.	SF Planning	Adam Varat -	Jan 1 2020-Dec 31 2020
	GROVE ST	Intersection	Proposed Excavation.	SF Planning	Adam Varat -	Jan 1 2020-Dec 31 2020
	HAYES ST	Intersection	Proposed Excavation.	SF Planning	Adam Varat -	Jan 1 2020-Dec 31 2020
	HAYES ST	IVY ST -	Proposed Excavation.	SF Planning	Adam Varat -	Jan 1 2020-Dec 31 2020
	IVY ST	GROVE ST -	Proposed Excavation.	SF Planning	Adam Varat -	Jan 1 2020-Dec 31 2020
	IVY ST	Intersection	Proposed Excavation.	SF Planning	Adam Varat -	Jan 1 2020-Dec 31 2020
	LINDEN ST	HAYES ST -	Proposed Excavation.	SF Planning	Adam Varat -	Jan 1 2020-Dec 31 2020
	LINDEN ST	Intersection	Proposed Excavation.	SF Planning	Adam Varat -	Jan 1 2020-Dec 31 2020
	MCALLISTER ST	Intersection	Proposed Excavation.	SF Planning	Adam Varat -	Jan 1 2020-Dec 31 2020
	MCALLISTER ST	REDWOOD ST -	Proposed Excavation.	SF Planning	Adam Varat -	Jan 1 2020-Dec 31 2020
	REDWOOD ST	GOLDEN GATE AVE -	Proposed Excavation.	SF Planning	Adam Varat -	Jan 1 2020-Dec 31 2020
	REDWOOD ST	Intersection	Proposed Excavation.	SF Planning	Adam Varat -	Jan 1 2020-Dec 31 2020
	TURK ST	Intersection	Proposed Excavation.	SF Planning	Adam Varat -	Jan 1 2020-Dec 31 2020
	GROVE ST	Intersection	Proposed Excavation.	SF Planning	Adam Varat -	Jan 1 2020-Dec 31 2020
	HAYES ST	Intersection	Proposed Excavation.	SF Planning	Adam Varat -	Jan 1 2020-Dec 31 2020
	HAYES ST	Intersection	Proposed Excavation.	SF Planning	Adam Varat -	Jan 1 2020-Dec 31 2020
	IVY ST	Intersection	Proposed Excavation.	SF Planning	Adam Varat -	Jan 1 2020-Dec 31 2020

Street Name	From St	To St	Message	Job	Contact	Dates
	LINDEN ST	Intersection	Proposed Excavation.	SF Planning	Adam Varat -	Jan 1 2020-Dec 31 2020
	ELLIS ST	Intersection	Prior to performing any construction, all CCSF survey monuments shall be referenced by a licensed Land Surveyor on a Corner Record or a Record of Survey, if any construction will take place within 10ft of the monument. For any questions, please call Mapping at #554-5827	Stone or Concrete Monument		
	GEARY BLVD	PETER YORKE WAY \ POST ST -	Prior to performing any construction, all CCSF survey monuments shall be referenced by a licensed Land Surveyor on a Corner Record or a Record of Survey, if any construction will take place within 10ft of the monument. For any questions, please call Mapping at #554-5827	Stone or Concrete Monument		
	OFARRELL ST \ STARR KING WAY	Intersection	Prior to performing any construction, all CCSF survey monuments shall be referenced by a licensed Land Surveyor on a Corner Record or a Record of Survey, if any construction will take place within 10ft of the monument. For any questions, please call Mapping at #554-5827	Stone or Concrete Monument		
	OLIVE ST	OFARRELL ST \ STARR KING WAY -	Prior to performing any construction, all CCSF survey monuments shall be referenced by a licensed Land Surveyor on a Corner Record or a Record of Survey, if any construction will take place within 10ft of the monument. For any questions, please call Mapping at #554-5827	Stone or Concrete Monument		
	PETER YORKE WAY \ POST ST	Intersection	Prior to performing any construction, all CCSF survey monuments shall be referenced by a licensed Land Surveyor on a Corner Record or a Record of Survey, if any construction will take place within 10ft of the monument. For any questions, please call Mapping at #554-5827	Stone or Concrete Monument		
FULTON ST						
	FRANKLIN ST	Intersection	Conflict with existing Street Use Permit.	12B-0106	Refer to Agent - Refer to Agent	
	FRANKLIN ST	Intersection	Conflict with existing Street Use Permit.	12B-0107	Refer to Agent - Refer to Agent	
	FRANKLIN ST	Intersection	Conflict with existing Street Use Permit.	12B-0111	Refer to Agent - Refer to Agent	
	FRANKLIN ST	Intersection	Conflict with existing Street Use Permit.	12B-0119	Refer to Agent - Refer to Agent	
	FRANKLIN ST	Intersection	Conflict with existing Street Use Permit.	12B-0122	Refer to Agent - Refer to Agent	
	FRANKLIN ST	Intersection	Conflict with existing Street Use Permit.	12B-0124	Refer to Agent - Refer to Agent	

Street Name	From St	To St	Message	Job	Contact	Dates
	FRANKLIN ST	Intersection	Conflict with existing Street Use Permit.	12B-0131	Refer to Agent - Refer to Agent	
	FRANKLIN ST	Intersection	Conflict with existing Street Use Permit.	13B-0009	Refer to Agent - Refer to Agent	
	FRANKLIN ST	Intersection	Conflict with existing Street Use Permit.	13B-0017	Refer to Agent - Refer to Agent	
	FRANKLIN ST	Intersection	Conflict with existing Street Use Permit.	13B-0037	Refer to Agent - Refer to Agent	
	FRANKLIN ST	Intersection	Conflict with existing Street Use Permit.	13B-0040	Refer to Agent - Refer to Agent	
	FRANKLIN ST	Intersection	Conflict with existing Street Use Permit.	13B-0041	Refer to Agent - Refer to Agent	
	FRANKLIN ST	GOUGH ST -	Banners are allowed on this street	N/A		
	FRANKLIN ST	GOUGH ST -	Caltrans Jurisdiction call (510) 286-4424.	N/A		
	FRANKLIN ST	GOUGH ST -	DPT Blue Book Traffic Restriction. Time of day during which lanes must be kept clear: NORTH 7AM - 9AM 3PM - 7PM MONDAY THROUGH FRIDAY // SOUTH 7AM - 9AM 3PM - 7PM MONDAY THROUGH FRIDAY	N/A		
	FRANKLIN ST	Intersection	Please refer to Figure 12 of Section 9.4(A) of the DPW Order No. 171,442 for special conditions for excavation in the vicinity of AWSS.	N/A		
	FRANKLIN ST	Intersection	Under G095 requirement, Contractor shall contact Muni Overhead Line Division of any work 10 feet in horizontal or vertical direction of overhead lines. Contact: Tim Lipps @ (415) 554-9227	N/A		
	FRANKLIN ST	Intersection	Proposed Paving.	PAVING	Au Bui -	Aug 12 2013-Mar 28 2014
	FRANKLIN ST	Intersection	Proposed Paving.	PAVING	Au Bui -	Jul 10 2013-Mar 28 2014
	FRANKLIN ST	Intersection	Proposed Excavation.	SF DPW IDC - Streets & Highways	Au Bui -	Aug 12 2013-Mar 28 2014
	FRANKLIN ST	Intersection	Proposed Excavation.	SF DPW IDC - Streets & Highways	Au Bui -	Jul 10 2013-Mar 28 2014
	FRANKLIN ST	Intersection	Proposed Excavation.	SF MTA SS - Transportation Engineering (Capital)	Cathal Hennessy -	Feb 1 2013-Dec 1 2013
	FRANKLIN ST	Intersection	Proposed Excavation.	SF Planning	Adam Varat -	Jan 1 2020-Dec 31 2020
GEARY BLVD						
	GEARY ST \ VAN NESS AVE	FRANKLIN ST -	Conflict with existing Street Use Permit.	11B-0098	Refer to Agent - Refer to Agent	
	GEARY ST \ VAN NESS AVE	FRANKLIN ST -	Conflict with existing Street Use Permit.	12B-0023	Refer to Agent - Refer to Agent	
	GEARY ST \ VAN NESS AVE	FRANKLIN ST -	Conflict with existing Street Use Permit.	12B-0025	Refer to Agent - Refer to Agent	
	FRANKLIN ST	Intersection	Conflict with existing Street Use Permit.	12B-0033	Refer to Agent - Refer to Agent	
	FRANKLIN ST	Intersection	Conflict with existing Street Use Permit.	12B-0043	Refer to Agent - Refer to Agent	

Street Name	From St	To St	Message	Job	Contact	Dates
	FRANKLIN ST	Intersection	Conflict with existing Street Use Permit.	12B-0080	Refer to Agent - Refer to Agent	
	FRANKLIN ST	Intersection	Conflict with existing Street Use Permit.	12B-0090	Refer to Agent - Refer to Agent	
	FRANKLIN ST	Intersection	Conflict with existing Street Use Permit.	12B-0104	Refer to Agent - Refer to Agent	
	GEARY ST \ VAN NESS AVE	FRANKLIN ST -	Conflict with existing Street Use Permit.	12B-0104	Refer to Agent - Refer to Agent	
	FRANKLIN ST	Intersection	Conflict with existing Street Use Permit.	12B-0107	Refer to Agent - Refer to Agent	
	FRANKLIN ST	Intersection	Conflict with existing Street Use Permit.	12B-0111	Refer to Agent - Refer to Agent	
	FRANKLIN ST	Intersection	Conflict with existing Street Use Permit.	12B-0119	Refer to Agent - Refer to Agent	
	FRANKLIN ST	Intersection	Conflict with existing Street Use Permit.	12B-0122	Refer to Agent - Refer to Agent	
	FRANKLIN ST	Intersection	Conflict with existing Street Use Permit.	12B-0124	Refer to Agent - Refer to Agent	
	FRANKLIN ST	Intersection	Conflict with existing Street Use Permit.	12B-0127	Refer to Agent - Refer to Agent	
	FRANKLIN ST	Intersection	Conflict with existing Street Use Permit.	12B-0131	Refer to Agent - Refer to Agent	
	FRANKLIN ST	Intersection	Conflict with existing Street Use Permit.	13B-0009	Refer to Agent - Refer to Agent	
	FRANKLIN ST	Intersection	Conflict with existing Street Use Permit.	13B-0012	Refer to Agent - Refer to Agent	
	FRANKLIN ST	Intersection	Conflict with existing Street Use Permit.	13B-0017	Refer to Agent - Refer to Agent	
	GEARY ST \ VAN NESS AVE	FRANKLIN ST -	Conflict with existing Street Use Permit.	13B-0034	Refer to Agent - Refer to Agent	
	GEARY ST \ VAN NESS AVE	FRANKLIN ST -	Conflict with existing Street Use Permit.	13B-0035	Refer to Agent - Refer to Agent	
	FRANKLIN ST	Intersection	Conflict with existing Street Use Permit.	13B-0040	Refer to Agent - Refer to Agent	
	FRANKLIN ST	Intersection	Conflict with existing Street Use Permit.	13B-0045	Refer to Agent - Refer to Agent	
	FRANKLIN ST	Intersection	Please refer to Figure 12 of Section 9.4(A) of the DPW Order No. 171,442 for special conditions for excavation in the vicinity of AWSS.	N/A		
	FRANKLIN ST	Intersection	Red light photo enforcement equipment located near intersection. Excavating parties are responsible for any damage to these facilities incurred by their excavation activity. For more information, contact David Valle-Schwenk of DPT at 415-554-2366.	N/A		
	GEARY ST \ VAN NESS AVE	FRANKLIN ST -	DPT Blue Book Traffic Restriction. Time of day during which lanes must be kept clear: NORTH 7AM - 9AM 3PM - 7PM MONDAY THROUGH FRIDAY // SOUTH 7AM - 9AM 3PM - 7PM MONDAY THROUGH FRIDAY	N/A		
	GEARY ST \ VAN NESS AVE	FRANKLIN ST -	Please refer to Figure 12 of Section 9.4(A) of the DPW Order No. 171,442 for special conditions for excavation in the vicinity of AWSS.	N/A		

Street Name	From St	To St	Message	Job	Contact	Dates
	GEARY ST \ VAN NESS AVE	FRANKLIN ST -	Red light photo enforcement equipment located near intersection. Excavating parties are responsible for any damage to these facilities incurred by their excavation activity. For more information, contact David Valle-Schwenk of DPT at 415-554-2366.	N/A		
	FRANKLIN ST	Intersection	Proposed Paving.	PAVING	Au Bui -	Aug 12 2013-Mar 28 2014
	FRANKLIN ST	Intersection	Proposed Paving.	PAVING	Au Bui -	Jul 10 2013-Mar 28 2014
	GEARY ST \ VAN NESS AVE	FRANKLIN ST -	Proposed Excavation.	PG&E	Mark Jackanich -	Mar 11 2013-Aug 3 2015
	FRANKLIN ST	Intersection	Proposed Excavation.	SF DPW IDC - Streets & Highways	Au Bui -	Aug 12 2013-Mar 28 2014
	FRANKLIN ST	Intersection	Proposed Excavation.	SF DPW IDC - Streets & Highways	Au Bui -	Jul 10 2013-Mar 28 2014
	FRANKLIN ST	Intersection	Proposed Excavation.	SF MTA Capital Programs and Costruction	Darton Ito -	Jan 1 2020-Dec 31 2020
	GEARY ST \ VAN NESS AVE	FRANKLIN ST -	Proposed Excavation.	SF MTA Capital Programs and Costruction	Darton Ito -	Jan 1 2020-Dec 31 2020
	FRANKLIN ST	Intersection	Proposed Excavation.	SF MTA Capital Programs and Costruction	Darton Ito -	Jan 1 2020-Dec 31 2020
	GEARY ST \ VAN NESS AVE	FRANKLIN ST -	Proposed Excavation.	SF MTA Capital Programs and Costruction	Darton Ito -	Jan 1 2020-Dec 31 2020
	FRANKLIN ST	Intersection	Proposed Excavation.	SF MTA SS - Transportation Engineering (Capital)	Cathal Hennessy -	Feb 1 2013-Dec 1 2013
GOLDEN GATE AVE						
	FRANKLIN ST	Intersection	Conflict with existing Street Use Permit.	12B-0033	Refer to Agent - Refer to Agent	
	FRANKLIN ST	Intersection	Conflict with existing Street Use Permit.	12B-0049	Refer to Agent - Refer to Agent	
	FRANKLIN ST	Intersection	Conflict with existing Street Use Permit.	12B-0065	Refer to Agent - Refer to Agent	
	FRANKLIN ST	Intersection	Conflict with existing Street Use Permit.	12B-0090	Refer to Agent - Refer to Agent	
	FRANKLIN ST	Intersection	Conflict with existing Street Use Permit.	12B-0106	Refer to Agent - Refer to Agent	
	FRANKLIN ST	Intersection	Conflict with existing Street Use Permit.	12B-0107	Refer to Agent - Refer to Agent	
	FRANKLIN ST	Intersection	Conflict with existing Street Use Permit.	12B-0111	Refer to Agent - Refer to Agent	
	FRANKLIN ST	Intersection	Conflict with existing Street Use Permit.	12B-0119	Refer to Agent - Refer to Agent	
	FRANKLIN ST	Intersection	Conflict with existing Street Use Permit.	12B-0122	Refer to Agent - Refer to Agent	
	FRANKLIN ST	Intersection	Conflict with existing Street Use Permit.	12B-0124	Refer to Agent - Refer to Agent	

Street Name	From St	To St	Message	Job	Contact	Dates
	FRANKLIN ST	Intersection	Conflict with existing Street Use Permit.	12B-0131	Refer to Agent - Refer to Agent	
	FRANKLIN ST	Intersection	Conflict with existing Street Use Permit.	13B-0009	Refer to Agent - Refer to Agent	
	FRANKLIN ST	Intersection	Conflict with existing Street Use Permit.	13B-0017	Refer to Agent - Refer to Agent	
	FRANKLIN ST	Intersection	Conflict with existing Street Use Permit.	13B-0037	Refer to Agent - Refer to Agent	
	FRANKLIN ST	Intersection	Conflict with existing Street Use Permit.	13B-0040	Refer to Agent - Refer to Agent	
	FRANKLIN ST	Intersection	Conflict with existing Street Use Permit.	13B-0041	Refer to Agent - Refer to Agent	
	FRANKLIN ST	Intersection	Please refer to Figure 12 of Section 9.4(A) of the DPW Order No. 171,442 for special conditions for excavation in the vicinity of AWSS.	N/A		
	FRANKLIN ST	Intersection	Proposed Paving.	PAVING	Au Bui -	Aug 12 2013-Mar 28 2014
	FRANKLIN ST	Intersection	Proposed Paving.	PAVING	Au Bui -	Jul 10 2013-Mar 28 2014
	FRANKLIN ST	Intersection	Proposed Excavation.	SF MTA Capital Programs and Costruction	Darton Ito -	Jan 1 2020-Dec 31 2020
	FRANKLIN ST	Intersection	Proposed Excavation.	SF MTA SS - Transportation Engineering (Capital)	Cathal Hennessy -	Feb 1 2013-Dec 1 2013
	FRANKLIN ST	Intersection	Proposed Excavation.	SF Planning	Adam Varat -	Jan 1 2020-Dec 31 2020
GOUGH ST						
	ELM ST	TURK ST -	Conflict with existing Street Use Permit.	12B-0020	Refer to Agent - Refer to Agent	
	GROVE ST	FULTON ST -	Conflict with existing Street Use Permit.	12B-0020	Refer to Agent - Refer to Agent	
	GROVE ST	FULTON ST -	Conflict with existing Street Use Permit.	12B-0026	Refer to Agent - Refer to Agent	
	ELM ST	TURK ST -	Conflict with existing Street Use Permit.	12B-0033	Refer to Agent - Refer to Agent	
	GROVE ST	FULTON ST -	Conflict with existing Street Use Permit.	12B-0033	Refer to Agent - Refer to Agent	
	ELM ST	TURK ST -	Conflict with existing Street Use Permit.	12B-0040	Refer to Agent - Refer to Agent	
	GROVE ST	FULTON ST -	Conflict with existing Street Use Permit.	12B-0040	Refer to Agent - Refer to Agent	
	ELM ST	TURK ST -	Conflict with existing Street Use Permit.	12B-0049	Refer to Agent - Refer to Agent	
	GROVE ST	FULTON ST -	Conflict with existing Street Use Permit.	12B-0049	Refer to Agent - Refer to Agent	
	ELM ST	TURK ST -	Conflict with existing Street Use Permit.	12B-0056	Refer to Agent - Refer to Agent	
	GROVE ST	FULTON ST -	Conflict with existing Street Use Permit.	12B-0056	Refer to Agent - Refer to Agent	
	ELM ST	TURK ST -	Conflict with existing Street Use Permit.	12B-0059	Refer to Agent - Refer to Agent	
	GROVE ST	FULTON ST -	Conflict with existing Street Use Permit.	12B-0059	Refer to Agent - Refer to Agent	
	ELM ST	TURK ST -	Conflict with existing Street Use Permit.	12B-0065	Refer to Agent - Refer to Agent	
	GROVE ST	FULTON ST -	Conflict with existing Street Use Permit.	12B-0065	Refer to Agent - Refer to Agent	

"IMPROVING THE QUALITY OF LIFE IN SAN FRANCISCO" We are dedicated individuals committed to teamwork, customer service and continuous improvement in partnership with the community.

Customer Service

Teamwork

Continuous Improvement

Street Name	From St	To St	Message	Job	Contact	Dates
	TURK ST	Intersection	Conflict with existing Street Use Permit.	12B-0065	Refer to Agent - Refer to Agent	
	GROVE ST	FULTON ST -	Conflict with existing Street Use Permit.	12B-0069	Refer to Agent - Refer to Agent	
	ELM ST	TURK ST -	Conflict with existing Street Use Permit.	12B-0097	Refer to Agent - Refer to Agent	
	GROVE ST	FULTON ST -	Conflict with existing Street Use Permit.	12B-0097	Refer to Agent - Refer to Agent	
	ELM ST	TURK ST -	Conflict with existing Street Use Permit.	12B-0106	Refer to Agent - Refer to Agent	
	GROVE ST	FULTON ST -	Conflict with existing Street Use Permit.	12B-0106	Refer to Agent - Refer to Agent	
	TURK ST	Intersection	Conflict with existing Street Use Permit.	12B-0106	Refer to Agent - Refer to Agent	
	ELM ST	TURK ST -	Conflict with existing Street Use Permit.	12B-0107	Refer to Agent - Refer to Agent	
	GROVE ST	FULTON ST -	Conflict with existing Street Use Permit.	12B-0107	Refer to Agent - Refer to Agent	
	TURK ST	Intersection	Conflict with existing Street Use Permit.	12B-0107	Refer to Agent - Refer to Agent	
	ELM ST	TURK ST -	Conflict with existing Street Use Permit.	12B-0111	Refer to Agent - Refer to Agent	
	GROVE ST	FULTON ST -	Conflict with existing Street Use Permit.	12B-0111	Refer to Agent - Refer to Agent	
	TURK ST	Intersection	Conflict with existing Street Use Permit.	12B-0111	Refer to Agent - Refer to Agent	
	ELM ST	TURK ST -	Conflict with existing Street Use Permit.	12B-0116	Refer to Agent - Refer to Agent	
	GROVE ST	FULTON ST -	Conflict with existing Street Use Permit.	12B-0116	Refer to Agent - Refer to Agent	
	ELM ST	TURK ST -	Conflict with existing Street Use Permit.	12B-0117	Refer to Agent - Refer to Agent	
	GROVE ST	FULTON ST -	Conflict with existing Street Use Permit.	12B-0117	Refer to Agent - Refer to Agent	
	ELM ST	TURK ST -	Conflict with existing Street Use Permit.	12B-0118	Refer to Agent - Refer to Agent	
	GROVE ST	FULTON ST -	Conflict with existing Street Use Permit.	12B-0118	Refer to Agent - Refer to Agent	
	ELM ST	TURK ST -	Conflict with existing Street Use Permit.	12B-0119	Refer to Agent - Refer to Agent	
	GROVE ST	FULTON ST -	Conflict with existing Street Use Permit.	12B-0119	Refer to Agent - Refer to Agent	
	TURK ST	Intersection	Conflict with existing Street Use Permit.	12B-0119	Refer to Agent - Refer to Agent	
	ELM ST	TURK ST -	Conflict with existing Street Use Permit.	12B-0122	Refer to Agent - Refer to Agent	
	GROVE ST	FULTON ST -	Conflict with existing Street Use Permit.	12B-0122	Refer to Agent - Refer to Agent	
	TURK ST	Intersection	Conflict with existing Street Use Permit.	12B-0122	Refer to Agent - Refer to Agent	
	ELM ST	TURK ST -	Conflict with existing Street Use Permit.	12B-0124	Refer to Agent - Refer to Agent	
	GROVE ST	FULTON ST -	Conflict with existing Street Use Permit.	12B-0124	Refer to Agent - Refer to Agent	
	TURK ST	Intersection	Conflict with existing Street Use Permit.	12B-0124	Refer to Agent - Refer to Agent	
	ELM ST	TURK ST -	Conflict with existing Street Use Permit.	12B-0131	Refer to Agent - Refer to Agent	

Street Name	From St	To St	Message	Job	Contact	Dates
	GROVE ST	FULTON ST -	Conflict with existing Street Use Permit.	12B-0131	Refer to Agent - Refer to Agent	
	TURK ST	Intersection	Conflict with existing Street Use Permit.	12B-0131	Refer to Agent - Refer to Agent	
	ELM ST	TURK ST -	Conflict with existing Street Use Permit.	13B-0009	Refer to Agent - Refer to Agent	
	GROVE ST	FULTON ST -	Conflict with existing Street Use Permit.	13B-0009	Refer to Agent - Refer to Agent	
	TURK ST	Intersection	Conflict with existing Street Use Permit.	13B-0009	Refer to Agent - Refer to Agent	
	ELM ST	TURK ST -	Conflict with existing Street Use Permit.	13B-0017	Refer to Agent - Refer to Agent	
	GROVE ST	FULTON ST -	Conflict with existing Street Use Permit.	13B-0017	Refer to Agent - Refer to Agent	
	TURK ST	Intersection	Conflict with existing Street Use Permit.	13B-0017	Refer to Agent - Refer to Agent	
	ELM ST	TURK ST -	Conflict with existing Street Use Permit.	13B-0037	Refer to Agent - Refer to Agent	
	GROVE ST	FULTON ST -	Conflict with existing Street Use Permit.	13B-0037	Refer to Agent - Refer to Agent	
	TURK ST	Intersection	Conflict with existing Street Use Permit.	13B-0037	Refer to Agent - Refer to Agent	
	ELM ST	TURK ST -	Conflict with existing Street Use Permit.	13B-0040	Refer to Agent - Refer to Agent	
	GROVE ST	FULTON ST -	Conflict with existing Street Use Permit.	13B-0040	Refer to Agent - Refer to Agent	
	TURK ST	Intersection	Conflict with existing Street Use Permit.	13B-0040	Refer to Agent - Refer to Agent	
	ELM ST	TURK ST -	Conflict with existing Street Use Permit.	13B-0041	Refer to Agent - Refer to Agent	
	GROVE ST	FULTON ST -	Conflict with existing Street Use Permit.	13B-0041	Refer to Agent - Refer to Agent	
	TURK ST	Intersection	Conflict with existing Street Use Permit.	13B-0041	Refer to Agent - Refer to Agent	
	ELM ST	TURK ST -	Banners are allowed on this street	N/A		
	ELM ST	TURK ST -	DPT Blue Book Traffic Restriction. Time of day during which lanes must be kept clear: EAST 7AM - 9AM 3PM - 7PM MONDAY THROUGH FRIDAY // WEST 7AM - 9AM 3PM - 7PM MONDAY THROUGH FRIDAY	N/A		
	GROVE ST	FULTON ST -	Banners are allowed on this street	N/A		
	GROVE ST	FULTON ST -	Caltrans Jurisdiction call (510) 286-4424.	N/A		
	GROVE ST	FULTON ST -	DPT Blue Book Traffic Restriction. Time of day during which lanes must be kept clear: EAST 7AM - 9AM 3PM - 7PM MONDAY THROUGH FRIDAY // WEST 7AM - 9AM 3PM - 7PM MONDAY THROUGH FRIDAY	N/A		
	GROVE ST	FULTON ST -	Please refer to Figure 12 of Section 9.4(A) of the DPW Order No. 171,442 for special conditions for excavation in the vicinity of AWSS.	N/A		

Street Name	From St	To St	Message	Job	Contact	Dates
	TURK ST	Intersection	Construction work on 1000 block of Turk Street must be coordinated with: Emergency Services (911). Please contact Darnisha Wright at (415) 558-3803 at least 2 weeks prior to start of construction.	N/A		Jan 1 2004-
	TURK ST	Intersection	This block has been designated as a detour route for the Central Freeway Replacement Project. Special requirements may apply. Please contact Cathal Hennessy of DPT at 554-2338 for more details.	N/A	Manito Velasco - (415) 554-2338	
	ELM ST	TURK ST -	Proposed Paving.	PAVING	Au Bui -	Jan 15 2014-Nov 17 2014
	GROVE ST	FULTON ST -	Proposed Paving.	PAVING	Au Bui -	Jan 15 2014-Nov 17 2014
	TURK ST	Intersection	Proposed Paving.	PAVING	Au Bui -	Jan 15 2014-Nov 17 2014
	ELM ST	TURK ST -	Proposed Paving.	PAVING	Au Bui -	Jan 15 2014-Nov 17 2014
	GROVE ST	FULTON ST -	Proposed Paving.	PAVING	Au Bui -	Jan 15 2014-Nov 17 2014
	TURK ST	Intersection	Proposed Paving.	PAVING	Au Bui -	Jan 15 2014-Nov 17 2014
	TURK ST	Intersection	Proposed Excavation.	SF DPW IDC - Streets & Highways	Au Bui -	Jan 15 2014-Nov 17 2014
	TURK ST	Intersection	Proposed Excavation.	SF DPW IDC - Streets & Highways	Au Bui -	Jan 15 2014-Nov 17 2014
	ELM ST	TURK ST -	Proposed Excavation.	SF DPW IDC - Streets & Highways	Au Bui -	Jan 15 2014-Nov 17 2014
	GROVE ST	FULTON ST -	Proposed Excavation.	SF DPW IDC - Streets & Highways	Au Bui -	Jan 15 2014-Nov 17 2014
	TURK ST	Intersection	Proposed Excavation.	SF DPW IDC - Streets & Highways	Au Bui -	Jan 15 2014-Nov 17 2014
	TURK ST	Intersection	Proposed Excavation.	SF DPW IDC - Streets & Highways	Au Bui -	Jan 15 2014-Nov 17 2014
	TURK ST	Intersection	Proposed Excavation.	SF MTA SS - Transportation Engineering (Capital)	Cathal Hennessy -	Feb 1 2013-Dec 1 2013
	ELM ST	TURK ST -	Proposed Excavation.	SF Planning	Adam Varat -	Jan 1 2020-Dec 31 2020
	GROVE ST	FULTON ST -	Proposed Excavation.	SF Planning	Adam Varat -	Jan 1 2020-Dec 31 2020
	TURK ST	Intersection	Proposed Excavation.	SF Planning	Adam Varat -	Jan 1 2020-Dec 31 2020
GROVE ST						
	FRANKLIN ST	Intersection	Conflict with existing Street Use Permit.	12B-0033	Refer to Agent - Refer to Agent	
	FRANKLIN ST	Intersection	Conflict with existing Street Use Permit.	12B-0036	Refer to Agent - Refer to Agent	
	FRANKLIN ST	Intersection	Conflict with existing Street Use Permit.	12B-0040	Refer to Agent - Refer to Agent	
	FRANKLIN ST	Intersection	Conflict with existing Street Use Permit.	12B-0051	Refer to Agent - Refer to Agent	
	FRANKLIN ST	Intersection	Conflict with existing Street Use Permit.	12B-0059	Refer to Agent - Refer to Agent	
	FRANKLIN ST	Intersection	Conflict with existing Street Use Permit.	12B-0067	Refer to Agent - Refer to Agent	

Street Name	From St	To St	Message	Job	Contact	Dates
	FRANKLIN ST	Intersection	Conflict with existing Street Use Permit.	12B-0106	Refer to Agent - Refer to Agent	
	FRANKLIN ST	Intersection	Conflict with existing Street Use Permit.	12B-0107	Refer to Agent - Refer to Agent	
	FRANKLIN ST	Intersection	Conflict with existing Street Use Permit.	12B-0111	Refer to Agent - Refer to Agent	
	FRANKLIN ST	Intersection	Conflict with existing Street Use Permit.	12B-0112	Refer to Agent - Refer to Agent	
	FRANKLIN ST	Intersection	Conflict with existing Street Use Permit.	12B-0116	Refer to Agent - Refer to Agent	
	FRANKLIN ST	Intersection	Conflict with existing Street Use Permit.	12B-0119	Refer to Agent - Refer to Agent	
	FRANKLIN ST	Intersection	Conflict with existing Street Use Permit.	12B-0122	Refer to Agent - Refer to Agent	
	FRANKLIN ST	Intersection	Conflict with existing Street Use Permit.	12B-0124	Refer to Agent - Refer to Agent	
	FRANKLIN ST	Intersection	Conflict with existing Street Use Permit.	12B-0131	Refer to Agent - Refer to Agent	
	FRANKLIN ST	Intersection	Conflict with existing Street Use Permit.	13B-0009	Refer to Agent - Refer to Agent	
	FRANKLIN ST	Intersection	Conflict with existing Street Use Permit.	13B-0017	Refer to Agent - Refer to Agent	
	FRANKLIN ST	Intersection	Conflict with existing Street Use Permit.	13B-0037	Refer to Agent - Refer to Agent	
	FRANKLIN ST	Intersection	Conflict with existing Street Use Permit.	13B-0039	Refer to Agent - Refer to Agent	
	FRANKLIN ST	Intersection	Conflict with existing Street Use Permit.	13B-0040	Refer to Agent - Refer to Agent	
	FRANKLIN ST	Intersection	Conflict with existing Street Use Permit.	13B-0041	Refer to Agent - Refer to Agent	
	FRANKLIN ST	Intersection	Blocks with Bicycle Route designations require special attention. For details see Section 10 of DPT's Blue Book and Section 6.3 of DPW's Order No. 171.442.	N/A		
	FRANKLIN ST	Intersection	Please refer to Figure 12 of Section 9.4(A) of the DPW Order No. 171,442 for special conditions for excavation in the vicinity of AWSS.	N/A		
	FRANKLIN ST	Intersection	Under G095 requirement, Contractor shall contact Muni Overhead Line Division of any work 10 feet in horizontal or vertical direction of overhead lines. Contact: Tim Lipps @ (415) 554-9227	N/A		
	FRANKLIN ST	Intersection	Proposed Paving.	PAVING	Au Bui -	Aug 12 2013-Mar 28 2014
	FRANKLIN ST	Intersection	Proposed Paving.	PAVING	Au Bui -	Jul 10 2013-Mar 28 2014
	FRANKLIN ST	Intersection	Proposed Excavation.	SF DPW IDC - Streets & Highways	Au Bui -	Aug 12 2013-Mar 28 2014
	FRANKLIN ST	Intersection	Proposed Excavation.	SF DPW IDC - Streets & Highways	Au Bui -	Jul 10 2013-Mar 28 2014
	FRANKLIN ST	Intersection	Proposed Excavation.	SF MTA SS - Transportation Engineering (Capital)	Cathal Hennessy -	Feb 1 2013-Dec 1 2013
	FRANKLIN ST	Intersection	Proposed Excavation.	SF Planning	Adam Varat -	Jan 1 2020-Dec 31 2020

"IMPROVING THE QUALITY OF LIFE IN SAN FRANCISCO" We are dedicated individuals committed to teamwork, customer service and continuous improvement in partnership with the community.

Customer Service

Teamwork

Continuous Improvement

Street Name	From St	To St	Message	Job	Contact	Dates
	FRANKLIN ST	Intersection	Proposed Excavation.	SF Planning	Adam Varat -	Jan 1 2020-Dec 31 2020
HAYES ST						
	VAN NESS AVE	FRANKLIN ST -	Conflict with existing Street Use Permit.	12B-0006	Refer to Agent - Refer to Agent	
	VAN NESS AVE	FRANKLIN ST -	Conflict with existing Street Use Permit.	12B-0018	Refer to Agent - Refer to Agent	
	VAN NESS AVE	FRANKLIN ST -	Conflict with existing Street Use Permit.	12B-0023	Refer to Agent - Refer to Agent	
	VAN NESS AVE	FRANKLIN ST -	Conflict with existing Street Use Permit.	12B-0025	Refer to Agent - Refer to Agent	
	FRANKLIN ST	Intersection	Conflict with existing Street Use Permit.	12B-0026	Refer to Agent - Refer to Agent	
	VAN NESS AVE	FRANKLIN ST -	Conflict with existing Street Use Permit.	12B-0029	Refer to Agent - Refer to Agent	
	VAN NESS AVE	FRANKLIN ST -	Conflict with existing Street Use Permit.	12B-0031	Refer to Agent - Refer to Agent	
	VAN NESS AVE	FRANKLIN ST -	Conflict with existing Street Use Permit.	12B-0051	Refer to Agent - Refer to Agent	
	VAN NESS AVE	FRANKLIN ST -	Conflict with existing Street Use Permit.	12B-0052	Refer to Agent - Refer to Agent	
	FRANKLIN ST	Intersection	Conflict with existing Street Use Permit.	12B-0056	Refer to Agent - Refer to Agent	
	VAN NESS AVE	FRANKLIN ST -	Conflict with existing Street Use Permit.	12B-0067	Refer to Agent - Refer to Agent	
	VAN NESS AVE	FRANKLIN ST -	Conflict with existing Street Use Permit.	12B-0090	Refer to Agent - Refer to Agent	
	VAN NESS AVE	FRANKLIN ST -	Conflict with existing Street Use Permit.	12B-0093	Refer to Agent - Refer to Agent	
	FRANKLIN ST	Intersection	Conflict with existing Street Use Permit.	12B-0107	Refer to Agent - Refer to Agent	
	FRANKLIN ST	Intersection	Conflict with existing Street Use Permit.	12B-0111	Refer to Agent - Refer to Agent	
	FRANKLIN ST	Intersection	Conflict with existing Street Use Permit.	12B-0112	Refer to Agent - Refer to Agent	
	VAN NESS AVE	FRANKLIN ST -	Conflict with existing Street Use Permit.	12B-0112	Refer to Agent - Refer to Agent	
	VAN NESS AVE	FRANKLIN ST -	Conflict with existing Street Use Permit.	12B-0116	Refer to Agent - Refer to Agent	
	VAN NESS AVE	FRANKLIN ST -	Conflict with existing Street Use Permit.	12B-0117	Refer to Agent - Refer to Agent	
	FRANKLIN ST	Intersection	Conflict with existing Street Use Permit.	12B-0119	Refer to Agent - Refer to Agent	
	VAN NESS AVE	FRANKLIN ST -	Conflict with existing Street Use Permit.	12B-0119	Refer to Agent - Refer to Agent	
	FRANKLIN ST	Intersection	Conflict with existing Street Use Permit.	12B-0122	Refer to Agent - Refer to Agent	
	FRANKLIN ST	Intersection	Conflict with existing Street Use Permit.	12B-0124	Refer to Agent - Refer to Agent	
	VAN NESS AVE	FRANKLIN ST -	Conflict with existing Street Use Permit.	12B-0124	Refer to Agent - Refer to Agent	
	FRANKLIN ST	Intersection	Conflict with existing Street Use Permit.	12B-0131	Refer to Agent - Refer to Agent	
	VAN NESS AVE	FRANKLIN ST -	Conflict with existing Street Use Permit.	12B-0131	Refer to Agent - Refer to Agent	
	FRANKLIN ST	Intersection	Conflict with existing Street Use Permit.	12TS-0138	Jana Lord 510-446-7234 - Jana Lord 510-446-7234	

Street Name	From St	To St	Message	Job	Contact	Dates
	FRANKLIN ST	Intersection	Conflict with existing Street Use Permit.	13B-0009	Refer to Agent - Refer to Agent	
	FRANKLIN ST	Intersection	Conflict with existing Street Use Permit.	13B-0017	Refer to Agent - Refer to Agent	
	VAN NESS AVE	FRANKLIN ST -	Conflict with existing Street Use Permit.	13B-0017	Refer to Agent - Refer to Agent	
	FRANKLIN ST	Intersection	Conflict with existing Street Use Permit.	13B-0020	Refer to Agent - Refer to Agent	
	VAN NESS AVE	FRANKLIN ST -	Conflict with existing Street Use Permit.	13B-0020	Refer to Agent - Refer to Agent	
	VAN NESS AVE	FRANKLIN ST -	Conflict with existing Street Use Permit.	13B-0021	Refer to Agent - Refer to Agent	
	VAN NESS AVE	FRANKLIN ST -	Conflict with existing Street Use Permit.	13B-0034	Refer to Agent - Refer to Agent	
	VAN NESS AVE	FRANKLIN ST -	Conflict with existing Street Use Permit.	13B-0035	Refer to Agent - Refer to Agent	
	FRANKLIN ST	Intersection	Conflict with existing Street Use Permit.	13B-0039	Refer to Agent - Refer to Agent	
	VAN NESS AVE	FRANKLIN ST -	Conflict with existing Street Use Permit.	13B-0039	Refer to Agent - Refer to Agent	
	FRANKLIN ST	Intersection	Conflict with existing Street Use Permit.	13B-0040	Refer to Agent - Refer to Agent	
	FRANKLIN ST	Intersection	Please refer to Figure 12 of Section 9.4(A) of the DPW Order No. 171,442 for special conditions for excavation in the vicinity of AWSS.	N/A		
	FRANKLIN ST	Intersection	Under G095 requirement, Contractor shall contact Muni Overhead Line Division of any work 10 feet in horizontal or vertical direction of overhead lines. Contact: Tim Lipps @ (415) 554-9227	N/A		
	VAN NESS AVE	FRANKLIN ST -	Banners are allowed on this street	N/A		
	VAN NESS AVE	FRANKLIN ST -	DPT Blue Book Traffic Restriction. Time of day during which lanes must be kept clear: NORTH 7AM - 7PM EVERYDAY // SOUTH 7AM - 7PM EVERYDAY	N/A		
	VAN NESS AVE	FRANKLIN ST -	Under G095 requirement, Contractor shall contact Muni Overhead Line Division of any work 10 feet in horizontal or vertical direction of overhead lines. Contact: Tim Lipps @ (415) 554-9227	N/A		
	FRANKLIN ST	Intersection	This block has been designated as a detour route for the Central Freeway Replacement Project. Special requirements may apply. Please contact Cathal Hennessy of DPT at 554-2338 for more details.	N/A	Manito Velasco - (415) 554-2338	
	VAN NESS AVE	FRANKLIN ST -	This block has been designated as a detour route for the Central Freeway Replacement Project. Special requirements may apply. Please contact Cathal Hennessy of DPT at 554-2338 for more details.	N/A	Manito Velasco - (415) 554-2338	

Street Name	From St	To St	Message	Job	Contact	Dates
	FRANKLIN ST	Intersection	Proposed Paving.	PAVING	Richard Lee -	Sep 1 2014-May 23 2015
	VAN NESS AVE	FRANKLIN ST -	Proposed Paving.	PAVING	Richard Lee -	Sep 1 2014-May 23 2015
	FRANKLIN ST	Intersection	Proposed Paving.	PAVING	Richard Lee -	Sep 1 2014-Jun 23 2015
	VAN NESS AVE	FRANKLIN ST -	Proposed Paving.	PAVING	Richard Lee -	Sep 1 2014-Jun 23 2015
	FRANKLIN ST	Intersection	Proposed Excavation.	SF DPW IDC - Streets & Highways	Au Bui -	Aug 12 2013-Mar 28 2014
	FRANKLIN ST	Intersection	Proposed Excavation.	SF DPW IDC - Streets & Highways	Au Bui -	Jul 10 2013-Mar 28 2014
	FRANKLIN ST	Intersection	Proposed Excavation.	SF DPW IDC - Streets & Highways	Au Bui -	Aug 12 2013-Mar 28 2014
	FRANKLIN ST	Intersection	Proposed Excavation.	SF DPW IDC - Streets & Highways	Au Bui -	Jul 10 2013-Mar 28 2014
	FRANKLIN ST	Intersection	Proposed Excavation.	SF MTA SS - Transportation Engineering (Capital)	Cathal Hennessy -	Feb 1 2013-Dec 1 2013
	FRANKLIN ST	Intersection	Proposed Excavation.	SF Planning	Adam Varat -	Jan 1 2020-Dec 31 2020
	FRANKLIN ST	Intersection	Proposed Excavation.	SF Planning	Adam Varat -	Jan 1 2020-Dec 31 2020
	FRANKLIN ST	Intersection	Proposed Excavation.	SF Planning	Adam Varat -	Jan 1 2020-Dec 31 2020
IVY ST						
	FRANKLIN ST	Intersection	Conflict with existing Street Use Permit.	12B-0107	Refer to Agent - Refer to Agent	
	FRANKLIN ST	Intersection	Conflict with existing Street Use Permit.	12B-0111	Refer to Agent - Refer to Agent	
	FRANKLIN ST	Intersection	Conflict with existing Street Use Permit.	12B-0112	Refer to Agent - Refer to Agent	
	FRANKLIN ST	Intersection	Conflict with existing Street Use Permit.	12B-0119	Refer to Agent - Refer to Agent	
	FRANKLIN ST	Intersection	Conflict with existing Street Use Permit.	12B-0122	Refer to Agent - Refer to Agent	
	FRANKLIN ST	Intersection	Conflict with existing Street Use Permit.	12B-0124	Refer to Agent - Refer to Agent	
	FRANKLIN ST	Intersection	Conflict with existing Street Use Permit.	12B-0131	Refer to Agent - Refer to Agent	
	FRANKLIN ST	Intersection	Conflict with existing Street Use Permit.	13B-0009	Refer to Agent - Refer to Agent	
	FRANKLIN ST	Intersection	Conflict with existing Street Use Permit.	13B-0017	Refer to Agent - Refer to Agent	
	FRANKLIN ST	Intersection	Conflict with existing Street Use Permit.	13B-0039	Refer to Agent - Refer to Agent	
	FRANKLIN ST	Intersection	Conflict with existing Street Use Permit.	13B-0040	Refer to Agent - Refer to Agent	
	FRANKLIN ST	Intersection	Please refer to Figure 12 of Section 9.4(A) of the DPW Order No. 171,442 for special conditions for excavation in the vicinity of AWSS.	N/A		
	FRANKLIN ST	Intersection	Under G095 requirement, Contractor shall contact Muni Overhead Line Division of any work 10 feet in horizontal or vertical direction of overhead lines. Contact: Tim Lipps @ (415) 554-9227	N/A		

Street Name	From St	To St	Message	Job	Contact	Dates
	FRANKLIN ST	Intersection	Proposed Paving.	PAVING	Au Bui -	Aug 12 2013-Mar 28 2014
	FRANKLIN ST	Intersection	Proposed Paving.	PAVING	Au Bui -	Jul 10 2013-Mar 28 2014
	FRANKLIN ST	Intersection	Proposed Excavation.	SF DPW IDC - Streets & Highways	Au Bui -	Aug 12 2013-Mar 28 2014
	FRANKLIN ST	Intersection	Proposed Excavation.	SF DPW IDC - Streets & Highways	Au Bui -	Jul 10 2013-Mar 28 2014
	FRANKLIN ST	Intersection	Proposed Excavation.	SF MTA SS - Transportation Engineering (Capital)	Cathal Hennessy -	Feb 1 2013-Dec 1 2013
	FRANKLIN ST	Intersection	Proposed Excavation.	SF Planning	Adam Varat -	Jan 1 2020-Dec 31 2020
	FRANKLIN ST	Intersection	Proposed Excavation.	SF Planning	Adam Varat -	Jan 1 2020-Dec 31 2020
LARCH ST						
	FRANKLIN ST	Intersection	Conflict with existing Street Use Permit.	12B-0107	Refer to Agent - Refer to Agent	
	FRANKLIN ST	Intersection	Conflict with existing Street Use Permit.	12B-0119	Refer to Agent - Refer to Agent	
	FRANKLIN ST	Intersection	Conflict with existing Street Use Permit.	12B-0122	Refer to Agent - Refer to Agent	
	FRANKLIN ST	Intersection	Conflict with existing Street Use Permit.	12B-0131	Refer to Agent - Refer to Agent	
	FRANKLIN ST	Intersection	Conflict with existing Street Use Permit.	13B-0009	Refer to Agent - Refer to Agent	
	FRANKLIN ST	Intersection	Conflict with existing Street Use Permit.	13B-0017	Refer to Agent - Refer to Agent	
	FRANKLIN ST	Intersection	Conflict with existing Street Use Permit.	13B-0040	Refer to Agent - Refer to Agent	
	FRANKLIN ST	Intersection	Please refer to Figure 12 of Section 9.4(A) of the DPW Order No. 171,442 for special conditions for excavation in the vicinity of AWSS.	N/A		
	FRANKLIN ST	Intersection	Proposed Paving.	PAVING	Au Bui -	Aug 12 2013-Mar 28 2014
	FRANKLIN ST	Intersection	Proposed Paving.	PAVING	Au Bui -	Jul 10 2013-Mar 28 2014
	FRANKLIN ST	Intersection	Proposed Excavation.	SF DPW IDC - Streets & Highways	Au Bui -	Aug 12 2013-Mar 28 2014
	FRANKLIN ST	Intersection	Proposed Excavation.	SF DPW IDC - Streets & Highways	Au Bui -	Jul 10 2013-Mar 28 2014
	FRANKLIN ST	Intersection	Proposed Excavation.	SF MTA SS - Transportation Engineering (Capital)	Cathal Hennessy -	Feb 1 2013-Dec 1 2013
LINDEN ST						
	FRANKLIN ST	Intersection	Conflict with existing Street Use Permit.	12B-0107	Refer to Agent - Refer to Agent	
	FRANKLIN ST	Intersection	Conflict with existing Street Use Permit.	12B-0111	Refer to Agent - Refer to Agent	
	FRANKLIN ST	Intersection	Conflict with existing Street Use Permit.	12B-0119	Refer to Agent - Refer to Agent	
	FRANKLIN ST	Intersection	Conflict with existing Street Use Permit.	12B-0122	Refer to Agent - Refer to Agent	
	FRANKLIN ST	Intersection	Conflict with existing Street Use Permit.	12B-0124	Refer to Agent - Refer to Agent	

Street Name	From St	To St	Message	Job	Contact	Dates
	FRANKLIN ST	Intersection	Conflict with existing Street Use Permit.	12B-0131	Refer to Agent - Refer to Agent	
	FRANKLIN ST	Intersection	Conflict with existing Street Use Permit.	13B-0009	Refer to Agent - Refer to Agent	
	FRANKLIN ST	Intersection	Conflict with existing Street Use Permit.	13B-0017	Refer to Agent - Refer to Agent	
	FRANKLIN ST	Intersection	Conflict with existing Street Use Permit.	13B-0040	Refer to Agent - Refer to Agent	
	FRANKLIN ST	Intersection	Proposed Paving.	PAVING	Au Bui -	Aug 12 2013-Mar 28 2014
	FRANKLIN ST	Intersection	Proposed Paving.	PAVING	Au Bui -	Jul 10 2013-Mar 28 2014
	FRANKLIN ST	Intersection	Proposed Excavation.	SF DPW IDC - Streets & Highways	Au Bui -	Aug 12 2013-Mar 28 2014
	FRANKLIN ST	Intersection	Proposed Excavation.	SF DPW IDC - Streets & Highways	Au Bui -	Jul 10 2013-Mar 28 2014
	FRANKLIN ST	Intersection	Proposed Excavation.	SF MTA SS - Transportation Engineering (Capital)	Cathal Hennessy -	Feb 1 2013-Dec 1 2013
	FRANKLIN ST	Intersection	Proposed Excavation.	SF Planning	Adam Varat -	Jan 1 2020-Dec 31 2020
	FRANKLIN ST	Intersection	Proposed Excavation.	SF Planning	Adam Varat -	Jan 1 2020-Dec 31 2020
MCALLISTER ST						
	FRANKLIN ST	Intersection	Conflict with existing Street Use Permit.	12B-0040	Refer to Agent - Refer to Agent	
	FRANKLIN ST	Intersection	Conflict with existing Street Use Permit.	12B-0052	Refer to Agent - Refer to Agent	
	FRANKLIN ST	Intersection	Conflict with existing Street Use Permit.	12B-0059	Refer to Agent - Refer to Agent	
	FRANKLIN ST	Intersection	Conflict with existing Street Use Permit.	12B-0080	Refer to Agent - Refer to Agent	
	FRANKLIN ST	Intersection	Conflict with existing Street Use Permit.	12B-0093	Refer to Agent - Refer to Agent	
	FRANKLIN ST	Intersection	Conflict with existing Street Use Permit.	12B-0106	Refer to Agent - Refer to Agent	
	FRANKLIN ST	Intersection	Conflict with existing Street Use Permit.	12B-0107	Refer to Agent - Refer to Agent	
	FRANKLIN ST	Intersection	Conflict with existing Street Use Permit.	12B-0111	Refer to Agent - Refer to Agent	
	FRANKLIN ST	Intersection	Conflict with existing Street Use Permit.	12B-0116	Refer to Agent - Refer to Agent	
	FRANKLIN ST	Intersection	Conflict with existing Street Use Permit.	12B-0119	Refer to Agent - Refer to Agent	
	FRANKLIN ST	Intersection	Conflict with existing Street Use Permit.	12B-0122	Refer to Agent - Refer to Agent	
	FRANKLIN ST	Intersection	Conflict with existing Street Use Permit.	12B-0124	Refer to Agent - Refer to Agent	
	FRANKLIN ST	Intersection	Conflict with existing Street Use Permit.	12B-0131	Refer to Agent - Refer to Agent	
	FRANKLIN ST	Intersection	Conflict with existing Street Use Permit.	13B-0009	Refer to Agent - Refer to Agent	
	FRANKLIN ST	Intersection	Conflict with existing Street Use Permit.	13B-0017	Refer to Agent - Refer to Agent	
	FRANKLIN ST	Intersection	Conflict with existing Street Use Permit.	13B-0037	Refer to Agent - Refer to Agent	
	FRANKLIN ST	Intersection	Conflict with existing Street Use Permit.	13B-0040	Refer to Agent - Refer to Agent	

Street Name	From St	To St	Message	Job	Contact	Dates
	FRANKLIN ST	Intersection	Conflict with existing Street Use Permit.	13B-0041	Refer to Agent - Refer to Agent	
	FRANKLIN ST	Intersection	Blocks with Bicycle Route designations require special attention. For details see Section 10 of DPT's Blue Book and Section 6.3 of DPW's Order No. 171.442.	N/A		
	FRANKLIN ST	Intersection	Please refer to Figure 12 of Section 9.4(A) of the DPW Order No. 171,442 for special conditions for excavation in the vicinity of AWSS.	N/A		
	FRANKLIN ST	Intersection	Under G095 requirement, Contractor shall contact Muni Overhead Line Division of any work 10 feet in horizontal or vertical direction of overhead lines. Contact: Tim Lipps @ (415) 554-9227	N/A		
	FRANKLIN ST	Intersection	Proposed Paving.	PAVING	Lawrence Henriquez -	Dec 1 2013-Apr 30 2014
	FRANKLIN ST	Intersection	Proposed Paving.	PAVING	Lawrence Henriquez -	Feb 17 2014-Sep 1 2014
	FRANKLIN ST	Intersection	Proposed Excavation.	SF DPW IDC - Streets & Highways	Olivia Tanquilut -	Apr 30 2014-Apr 30 2014
	FRANKLIN ST	Intersection	Proposed Excavation.	SF DPW IDC - Streets & Highways	Olivia Tanquilut -	Dec 1 2011-Apr 30 2014
	FRANKLIN ST	Intersection	Proposed Excavation.	SF MTA Capital Programs and Costruction	Darton Ito -	Jan 1 2020-Dec 31 2020
	FRANKLIN ST	Intersection	Proposed Excavation.	SF MTA Capital Programs and Costruction	Darton Ito -	Jan 1 2020-Dec 31 2020
	FRANKLIN ST	Intersection	Proposed Excavation.	SF MTA Capital Programs and Costruction	Darton Ito -	Jan 1 2020-Dec 31 2020
	FRANKLIN ST	Intersection	Proposed Excavation.	SF MTA SS - Livable Streets	Damon R Curtis -	Jun 8 2012-Jun 30 2016
	FRANKLIN ST	Intersection	Proposed Excavation.	SF MTA SS - Transportatio n Engineering (Capital)	Cathal Hennessy -	Feb 1 2013-Dec 1 2013
	FRANKLIN ST	Intersection	Proposed Excavation.	SF Planning	Adam Varat -	Jan 1 2020-Dec 31 2020
MYRTLE ST						
	FRANKLIN ST	Intersection	Conflict with existing Street Use Permit.	12B-0069	Refer to Agent - Refer to Agent	
	FRANKLIN ST	Intersection	Conflict with existing Street Use Permit.	12B-0107	Refer to Agent - Refer to Agent	
	FRANKLIN ST	Intersection	Conflict with existing Street Use Permit.	12B-0111	Refer to Agent - Refer to Agent	
	FRANKLIN ST	Intersection	Conflict with existing Street Use Permit.	12B-0119	Refer to Agent - Refer to Agent	
	FRANKLIN ST	Intersection	Conflict with existing Street Use Permit.	12B-0122	Refer to Agent - Refer to Agent	

Street Name	From St	To St	Message	Job	Contact	Dates
	FRANKLIN ST	Intersection	Conflict with existing Street Use Permit.	12B-0124	Refer to Agent - Refer to Agent	
	FRANKLIN ST	Intersection	Conflict with existing Street Use Permit.	12B-0131	Refer to Agent - Refer to Agent	
	FRANKLIN ST	Intersection	Conflict with existing Street Use Permit.	13B-0009	Refer to Agent - Refer to Agent	
	FRANKLIN ST	Intersection	Conflict with existing Street Use Permit.	13B-0012	Refer to Agent - Refer to Agent	
	FRANKLIN ST	Intersection	Conflict with existing Street Use Permit.	13B-0017	Refer to Agent - Refer to Agent	
	FRANKLIN ST	Intersection	Conflict with existing Street Use Permit.	13B-0040	Refer to Agent - Refer to Agent	
	FRANKLIN ST	Intersection	Proposed Paving.	PAVING	Au Bui -	Aug 12 2013-Mar 28 2014
	FRANKLIN ST	Intersection	Proposed Paving.	PAVING	Au Bui -	Jul 10 2013-Mar 28 2014
	FRANKLIN ST	Intersection	Proposed Excavation.	SF DPW IDC - Streets & Highways	Au Bui -	Aug 12 2013-Mar 28 2014
	FRANKLIN ST	Intersection	Proposed Excavation.	SF DPW IDC - Streets & Highways	Au Bui -	Jul 10 2013-Mar 28 2014
	FRANKLIN ST	Intersection	Proposed Excavation.	SF MTA SS - Transportation Engineering (Capital)	Cathal Hennessy -	Feb 1 2013-Dec 1 2013
OFARRELL ST						
	FRANKLIN ST \ STARR KING WAY	Intersection	Conflict with existing Street Use Permit.	12B-0097	Refer to Agent - Refer to Agent	
	FRANKLIN ST \ STARR KING WAY	Intersection	Conflict with existing Street Use Permit.	12B-0107	Refer to Agent - Refer to Agent	
	FRANKLIN ST \ STARR KING WAY	Intersection	Conflict with existing Street Use Permit.	12B-0111	Refer to Agent - Refer to Agent	
	FRANKLIN ST \ STARR KING WAY	Intersection	Conflict with existing Street Use Permit.	12B-0119	Refer to Agent - Refer to Agent	
	FRANKLIN ST \ STARR KING WAY	Intersection	Conflict with existing Street Use Permit.	12B-0122	Refer to Agent - Refer to Agent	
	FRANKLIN ST \ STARR KING WAY	Intersection	Conflict with existing Street Use Permit.	12B-0124	Refer to Agent - Refer to Agent	
	FRANKLIN ST \ STARR KING WAY	Intersection	Conflict with existing Street Use Permit.	12B-0131	Refer to Agent - Refer to Agent	
	FRANKLIN ST \ STARR KING WAY	Intersection	Conflict with existing Street Use Permit.	13B-0009	Refer to Agent - Refer to Agent	
	FRANKLIN ST \ STARR KING WAY	Intersection	Conflict with existing Street Use Permit.	13B-0012	Refer to Agent - Refer to Agent	
	FRANKLIN ST \ STARR KING WAY	Intersection	Conflict with existing Street Use Permit.	13B-0017	Refer to Agent - Refer to Agent	
	FRANKLIN ST \ STARR KING WAY	Intersection	Conflict with existing Street Use Permit.	13B-0040	Refer to Agent - Refer to Agent	
	FRANKLIN ST \ STARR KING WAY	Intersection	Proposed Paving.	PAVING	Au Bui -	Aug 12 2013-Mar 28 2014
	FRANKLIN ST \ STARR KING WAY	Intersection	Proposed Paving.	PAVING	Au Bui -	Jul 10 2013-Mar 28 2014
	FRANKLIN ST \ STARR KING WAY	Intersection	Proposed Excavation.	SF DPW IDC - Streets & Highways	Olivia Tanquilut -	Apr 30 2014-Apr 30 2014
	FRANKLIN ST \ STARR KING WAY	Intersection	Proposed Excavation.	SF DPW IDC - Streets & Highways	Olivia Tanquilut -	Dec 1 2011-Apr 30 2014

Street Name	From St	To St	Message	Job	Contact	Dates
	FRANKLIN ST \ STARR KING WAY	Intersection	Proposed Excavation.	SF MTA Capital Programs and Costruction	Darton Ito -	Jan 1 2020-Dec 31 2020
	FRANKLIN ST \ STARR KING WAY	Intersection	Proposed Excavation.	SF MTA Capital Programs and Costruction	Darton Ito -	Jan 1 2020-Dec 31 2020
	FRANKLIN ST \ STARR KING WAY	Intersection	Proposed Excavation.	SF MTA SS - Transportation Engineering (Capital)	Cathal Hennessy -	Feb 1 2013-Dec 1 2013
	FRANKLIN ST \ STARR KING WAY	Intersection	Prior to performing any construction, all CCSF survey monuments shall be referenced by a licensed Land Surveyor on a Corner Record or a Record of Survey, if any construction will take place within 10ft of the monument. For any questions, please call Mapping at #554-5827	Stone or Concrete Monument		
OLIVE ST						
	FRANKLIN ST	Intersection	Conflict with existing Street Use Permit.	12B-0107	Refer to Agent - Refer to Agent	
	FRANKLIN ST	Intersection	Conflict with existing Street Use Permit.	12B-0119	Refer to Agent - Refer to Agent	
	FRANKLIN ST	Intersection	Conflict with existing Street Use Permit.	12B-0122	Refer to Agent - Refer to Agent	
	FRANKLIN ST	Intersection	Conflict with existing Street Use Permit.	12B-0131	Refer to Agent - Refer to Agent	
	FRANKLIN ST	Intersection	Conflict with existing Street Use Permit.	13B-0009	Refer to Agent - Refer to Agent	
	FRANKLIN ST	Intersection	Conflict with existing Street Use Permit.	13B-0017	Refer to Agent - Refer to Agent	
	FRANKLIN ST	Intersection	Conflict with existing Street Use Permit.	13B-0040	Refer to Agent - Refer to Agent	
	FRANKLIN ST	Intersection	Proposed Paving.	PAVING	Au Bui -	Aug 12 2013-Mar 28 2014
	FRANKLIN ST	Intersection	Proposed Paving.	PAVING	Au Bui -	Jul 10 2013-Mar 28 2014
	FRANKLIN ST	Intersection	Proposed Excavation.	SF MTA SS - Transportation Engineering (Capital)	Cathal Hennessy -	Feb 1 2013-Dec 1 2013
PETER YORKE WAY						
	FRANKLIN ST \ POST ST	Intersection	Conflict with existing Street Use Permit.	12B-0049	Refer to Agent - Refer to Agent	
	FRANKLIN ST \ POST ST	Intersection	Conflict with existing Street Use Permit.	12B-0097	Refer to Agent - Refer to Agent	
	FRANKLIN ST \ POST ST	Intersection	Conflict with existing Street Use Permit.	12B-0107	Refer to Agent - Refer to Agent	
	FRANKLIN ST \ POST ST	Intersection	Conflict with existing Street Use Permit.	12B-0111	Refer to Agent - Refer to Agent	
	FRANKLIN ST \ POST ST	Intersection	Conflict with existing Street Use Permit.	12B-0116	Refer to Agent - Refer to Agent	
	FRANKLIN ST \ POST ST	Intersection	Conflict with existing Street Use Permit.	12B-0118	Refer to Agent - Refer to Agent	
	FRANKLIN ST \ POST ST	Intersection	Conflict with existing Street Use Permit.	12B-0119	Refer to Agent - Refer to Agent	
	FRANKLIN ST \ POST ST	Intersection	Conflict with existing Street Use Permit.	12B-0122	Refer to Agent - Refer to Agent	

Street Name	From St	To St	Message	Job	Contact	Dates
	FRANKLIN ST \ POST ST	Intersection	Conflict with existing Street Use Permit.	12B-0124	Refer to Agent - Refer to Agent	
	FRANKLIN ST \ POST ST	Intersection	Conflict with existing Street Use Permit.	12B-0131	Refer to Agent - Refer to Agent	
	FRANKLIN ST \ POST ST	Intersection	Conflict with existing Street Use Permit.	13B-0009	Refer to Agent - Refer to Agent	
	FRANKLIN ST \ POST ST	Intersection	Conflict with existing Street Use Permit.	13B-0012	Refer to Agent - Refer to Agent	
	FRANKLIN ST \ POST ST	Intersection	Conflict with existing Street Use Permit.	13B-0017	Refer to Agent - Refer to Agent	
	FRANKLIN ST \ POST ST	Intersection	Conflict with existing Street Use Permit.	13B-0040	Refer to Agent - Refer to Agent	
	FRANKLIN ST \ POST ST	Intersection	Blocks with Bicycle Route designations require special attention. For details see Section 10 of DPT's Blue Book and Section 6.3 of DPW's Order No. 171.442.	N/A		
	FRANKLIN ST \ POST ST	Intersection	Under G095 requirement, Contractor shall contact Muni Overhead Line Division of any work 10 feet in horizontal or vertical direction of overhead lines. Contact: Tim Lipps @ (415) 554-9227	N/A		
	FRANKLIN ST \ POST ST	Intersection	Proposed Paving.	PAVING	Au Bui -	Aug 12 2013-Mar 28 2014
	FRANKLIN ST \ POST ST	Intersection	Proposed Paving.	PAVING	Au Bui -	Jul 10 2013-Mar 28 2014
	FRANKLIN ST \ POST ST	Intersection	Proposed Excavation.	SF DPW IDC - Streets & Highways	Au Bui -	Aug 12 2013-Mar 28 2014
	FRANKLIN ST \ POST ST	Intersection	Proposed Excavation.	SF DPW IDC - Streets & Highways	Au Bui -	Jul 10 2013-Mar 28 2014
	FRANKLIN ST \ POST ST	Intersection	Proposed Excavation.	SF MTA SS - Transportation Engineering (Capital)	Cathal Hennessy -	Feb 1 2013-Dec 1 2013
	FRANKLIN ST \ POST ST	Intersection	Prior to performing any construction, all CCSF survey monuments shall be referenced by a licensed Land Surveyor on a Corner Record or a Record of Survey, if any construction will take place within 10ft of the monument. For any questions, please call Mapping at #554-5827	Stone or Concrete Monument		
PINE ST						
	FRANKLIN ST	Intersection	Conflict with existing Street Use Permit.	12B-0023	Refer to Agent - Refer to Agent	
	FRANKLIN ST	Intersection	Conflict with existing Street Use Permit.	12B-0025	Refer to Agent - Refer to Agent	
	FRANKLIN ST	Intersection	Conflict with existing Street Use Permit.	12B-0033	Refer to Agent - Refer to Agent	
	FRANKLIN ST	Intersection	Conflict with existing Street Use Permit.	12B-0040	Refer to Agent - Refer to Agent	
	FRANKLIN ST	Intersection	Conflict with existing Street Use Permit.	12B-0065	Refer to Agent - Refer to Agent	
	FRANKLIN ST	Intersection	Conflict with existing Street Use Permit.	12B-0088	Refer to Agent - Refer to Agent	

Street Name	From St	To St	Message	Job	Contact	Dates
	FRANKLIN ST	Intersection	Conflict with existing Street Use Permit.	12B-0090	Refer to Agent - Refer to Agent	
	FRANKLIN ST	Intersection	Conflict with existing Street Use Permit.	12B-0107	Refer to Agent - Refer to Agent	
	FRANKLIN ST	Intersection	Conflict with existing Street Use Permit.	12B-0111	Refer to Agent - Refer to Agent	
	FRANKLIN ST	Intersection	Conflict with existing Street Use Permit.	12B-0119	Refer to Agent - Refer to Agent	
	FRANKLIN ST	Intersection	Conflict with existing Street Use Permit.	12B-0122	Refer to Agent - Refer to Agent	
	FRANKLIN ST	Intersection	Conflict with existing Street Use Permit.	12B-0124	Refer to Agent - Refer to Agent	
	FRANKLIN ST	Intersection	Conflict with existing Street Use Permit.	12B-0131	Refer to Agent - Refer to Agent	
	FRANKLIN ST	Intersection	Conflict with existing Street Use Permit.	13B-0009	Refer to Agent - Refer to Agent	
	FRANKLIN ST	Intersection	Conflict with existing Street Use Permit.	13B-0012	Refer to Agent - Refer to Agent	
	FRANKLIN ST	Intersection	Conflict with existing Street Use Permit.	13B-0017	Refer to Agent - Refer to Agent	
	FRANKLIN ST	Intersection	Conflict with existing Street Use Permit.	13B-0034	Refer to Agent - Refer to Agent	
	FRANKLIN ST	Intersection	Conflict with existing Street Use Permit.	13B-0035	Refer to Agent - Refer to Agent	
	FRANKLIN ST	Intersection	Conflict with existing Street Use Permit.	13B-0040	Refer to Agent - Refer to Agent	
	FRANKLIN ST	Intersection	Please refer to Figure 12 of Section 9.4(A) of the DPW Order No. 171,442 for special conditions for excavation in the vicinity of AWSS.	N/A		
	FRANKLIN ST	Intersection	Proposed Paving.	PAVING	Au Bui -	Aug 12 2013-Mar 28 2014
	FRANKLIN ST	Intersection	Proposed Paving.	PAVING	Au Bui -	Jul 10 2013-Mar 28 2014
	FRANKLIN ST	Intersection	Proposed Excavation.	SF DPW IDC - Streets & Highways	Au Bui -	Aug 12 2013-Mar 28 2014
	FRANKLIN ST	Intersection	Proposed Excavation.	SF DPW IDC - Streets & Highways	Au Bui -	Jul 10 2013-Mar 28 2014
	FRANKLIN ST	Intersection	Proposed Excavation.	SF MTA SS - Transportatio n Engineering (Capital)	Cathal Hennessy -	Feb 1 2013-Dec 1 2013
POST ST						
	FRANKLIN ST \ PETER YORKE WAY	Intersection	Conflict with existing Street Use Permit.	12B-0049	Refer to Agent - Refer to Agent	
	FRANKLIN ST \ PETER YORKE WAY	Intersection	Conflict with existing Street Use Permit.	12B-0097	Refer to Agent - Refer to Agent	
	FRANKLIN ST \ PETER YORKE WAY	Intersection	Conflict with existing Street Use Permit.	12B-0107	Refer to Agent - Refer to Agent	
	FRANKLIN ST \ PETER YORKE WAY	Intersection	Conflict with existing Street Use Permit.	12B-0111	Refer to Agent - Refer to Agent	
	FRANKLIN ST \ PETER YORKE WAY	Intersection	Conflict with existing Street Use Permit.	12B-0116	Refer to Agent - Refer to Agent	
	FRANKLIN ST \ PETER YORKE WAY	Intersection	Conflict with existing Street Use Permit.	12B-0118	Refer to Agent - Refer to Agent	
	FRANKLIN ST \ PETER YORKE WAY	Intersection	Conflict with existing Street Use Permit.	12B-0119	Refer to Agent - Refer to Agent	

Street Name	From St	To St	Message	Job	Contact	Dates
	FRANKLIN ST \ PETER YORKE WAY	Intersection	Conflict with existing Street Use Permit.	12B-0122	Refer to Agent - Refer to Agent	
	FRANKLIN ST \ PETER YORKE WAY	Intersection	Conflict with existing Street Use Permit.	12B-0124	Refer to Agent - Refer to Agent	
	FRANKLIN ST \ PETER YORKE WAY	Intersection	Conflict with existing Street Use Permit.	12B-0131	Refer to Agent - Refer to Agent	
	FRANKLIN ST \ PETER YORKE WAY	Intersection	Conflict with existing Street Use Permit.	13B-0009	Refer to Agent - Refer to Agent	
	FRANKLIN ST \ PETER YORKE WAY	Intersection	Conflict with existing Street Use Permit.	13B-0012	Refer to Agent - Refer to Agent	
	FRANKLIN ST \ PETER YORKE WAY	Intersection	Conflict with existing Street Use Permit.	13B-0017	Refer to Agent - Refer to Agent	
	FRANKLIN ST \ PETER YORKE WAY	Intersection	Conflict with existing Street Use Permit.	13B-0040	Refer to Agent - Refer to Agent	
	FRANKLIN ST \ PETER YORKE WAY	Intersection	Blocks with Bicycle Route designations require special attention. For details see Section 10 of DPT's Blue Book and Section 6.3 of DPW's Order No. 171.442.	N/A		
	FRANKLIN ST \ PETER YORKE WAY	Intersection	Under G095 requirement, Contractor shall contact Muni Overhead Line Division of any work 10 feet in horizontal or vertical direction of overhead lines. Contact: Tim Lipps @ (415) 554-9227	N/A		
	VAN NESS AVE	FRANKLIN ST \ PETER YORKE WAY -	Blocks with Bicycle Route designations require special attention. For details see Section 10 of DPT's Blue Book and Section 6.3 of DPW's Order No. 171.442.	N/A		
	VAN NESS AVE	FRANKLIN ST \ PETER YORKE WAY -	DPT Blue Book Traffic Restriction. Time of day during which lanes must be kept clear: NORTH 7AM - 9AM 3PM - 7PM MONDAY THROUGH FRIDAY // SOUTH 7AM - 9AM 3PM - 7PM MONDAY THROUGH FRIDAY	N/A		
	VAN NESS AVE	FRANKLIN ST \ PETER YORKE WAY -	Under G095 requirement, Contractor shall contact Muni Overhead Line Division of any work 10 feet in horizontal or vertical direction of overhead lines. Contact: Tim Lipps @ (415) 554-9227	N/A		
	FRANKLIN ST \ PETER YORKE WAY	Intersection	Proposed Paving.	PAVING	Au Bui -	Aug 12 2013-Mar 28 2014
	FRANKLIN ST \ PETER YORKE WAY	Intersection	Proposed Paving.	PAVING	Au Bui -	Jul 10 2013-Mar 28 2014
	VAN NESS AVE	FRANKLIN ST \ PETER YORKE WAY -	Proposed Excavation.	SF DPW IDC - Hydraulic	Iqbalbhai Dhapa -	Jul 1 2015-Feb 15 2017
	FRANKLIN ST \ PETER YORKE WAY	Intersection	Proposed Excavation.	SF DPW IDC - Streets & Highways	Au Bui -	Aug 12 2013-Mar 28 2014
	FRANKLIN ST \ PETER YORKE WAY	Intersection	Proposed Excavation.	SF DPW IDC - Streets & Highways	Au Bui -	Jul 10 2013-Mar 28 2014
	FRANKLIN ST \ PETER YORKE WAY	Intersection	Proposed Excavation.	SF MTA SS - Transportation Engineering (Capital)	Cathal Hennessy -	Feb 1 2013-Dec 1 2013

"IMPROVING THE QUALITY OF LIFE IN SAN FRANCISCO" We are dedicated individuals committed to teamwork, customer service and continuous improvement in partnership with the community.

Customer Service

Teamwork

Continuous Improvement

Street Name	From St	To St	Message	Job	Contact	Dates
	FRANKLIN ST \ PETER YORKE WAY	Intersection	Prior to performing any construction, all CCSF survey monuments shall be referenced by a licensed Land Surveyor on a Corner Record or a Record of Survey, if any construction will take place within 10ft of the monument. For any questions, please call Mapping at #554-5827	Stone or Concrete Monument		
REDWOOD ST						
	FRANKLIN ST	Intersection	Conflict with existing Street Use Permit.	12B-0106	Refer to Agent - Refer to Agent	
	FRANKLIN ST	Intersection	Conflict with existing Street Use Permit.	12B-0107	Refer to Agent - Refer to Agent	
	FRANKLIN ST	Intersection	Conflict with existing Street Use Permit.	12B-0111	Refer to Agent - Refer to Agent	
	FRANKLIN ST	Intersection	Conflict with existing Street Use Permit.	12B-0119	Refer to Agent - Refer to Agent	
	FRANKLIN ST	Intersection	Conflict with existing Street Use Permit.	12B-0122	Refer to Agent - Refer to Agent	
	FRANKLIN ST	Intersection	Conflict with existing Street Use Permit.	12B-0124	Refer to Agent - Refer to Agent	
	FRANKLIN ST	Intersection	Conflict with existing Street Use Permit.	12B-0131	Refer to Agent - Refer to Agent	
	FRANKLIN ST	Intersection	Conflict with existing Street Use Permit.	13B-0009	Refer to Agent - Refer to Agent	
	FRANKLIN ST	Intersection	Conflict with existing Street Use Permit.	13B-0017	Refer to Agent - Refer to Agent	
	FRANKLIN ST	Intersection	Conflict with existing Street Use Permit.	13B-0037	Refer to Agent - Refer to Agent	
	FRANKLIN ST	Intersection	Conflict with existing Street Use Permit.	13B-0040	Refer to Agent - Refer to Agent	
	FRANKLIN ST	Intersection	Please refer to Figure 12 of Section 9.4(A) of the DPW Order No. 171,442 for special conditions for excavation in the vicinity of AWSS.	N/A		
	FRANKLIN ST	Intersection	Proposed Paving.	PAVING	Au Bui -	Aug 12 2013-Mar 28 2014
	FRANKLIN ST	Intersection	Proposed Paving.	PAVING	Au Bui -	Jul 10 2013-Mar 28 2014
	FRANKLIN ST	Intersection	Proposed Excavation.	SF DPW IDC - Streets & Highways	Au Bui -	Aug 12 2013-Mar 28 2014
	FRANKLIN ST	Intersection	Proposed Excavation.	SF DPW IDC - Streets & Highways	Au Bui -	Jul 10 2013-Mar 28 2014
	FRANKLIN ST	Intersection	Proposed Excavation.	SF MTA SS - Transportation Engineering (Capital)	Cathal Hennessy -	Feb 1 2013-Dec 1 2013
	FRANKLIN ST	Intersection	Proposed Excavation.	SF Planning	Adam Varat -	Jan 1 2020-Dec 31 2020
SACRAMENTO ST						
	FRANKLIN ST	Intersection	Please refer to Figure 12 of Section 9.4(A) of the DPW Order No. 171,442 for special conditions for excavation in the vicinity of AWSS.	N/A		

Street Name	From St	To St	Message	Job	Contact	Dates
	FRANKLIN ST	Intersection	Under G095 requirement, Contractor shall contact Muni Overhead Line Division of any work 10 feet in horizontal or vertical direction of overhead lines. Contact: Tim Lipps @ (415) 554-9227	N/A		
	FRANKLIN ST	Intersection	Proposed Paving.	PAVING	Au Bui -	Aug 12 2013-Mar 28 2014
	FRANKLIN ST	Intersection	Proposed Paving.	PAVING	Au Bui -	Jul 10 2013-Mar 28 2014
	FRANKLIN ST	Intersection	Proposed Excavation.	SF DPW IDC - Streets & Highways	Au Bui -	Aug 12 2013-Mar 28 2014
	FRANKLIN ST	Intersection	Proposed Excavation.	SF DPW IDC - Streets & Highways	Au Bui -	Jul 10 2013-Mar 28 2014
	FRANKLIN ST	Intersection	Proposed Excavation.	SF DPW IDC - Streets & Highways	Au Bui -	Aug 12 2013-Mar 28 2014
	FRANKLIN ST	Intersection	Proposed Excavation.	SF DPW IDC - Streets & Highways	Au Bui -	Jul 10 2013-Mar 28 2014
	FRANKLIN ST	Intersection	Proposed Excavation.	SF MTA Capital Programs and Costruction	Darton Ito -	Jan 1 2020-Dec 31 2020
	FRANKLIN ST	Intersection	Proposed Excavation.	SF MTA SS - Transportation Engineering (Capital)	Cathal Hennessy -	Feb 1 2013-Dec 1 2013
STARR KING WAY						
	FRANKLIN ST \ OFARRELL ST	Intersection	Conflict with existing Street Use Permit.	12B-0097	Refer to Agent - Refer to Agent	
	FRANKLIN ST \ OFARRELL ST	Intersection	Conflict with existing Street Use Permit.	12B-0107	Refer to Agent - Refer to Agent	
	FRANKLIN ST \ OFARRELL ST	Intersection	Conflict with existing Street Use Permit.	12B-0111	Refer to Agent - Refer to Agent	
	FRANKLIN ST \ OFARRELL ST	Intersection	Conflict with existing Street Use Permit.	12B-0119	Refer to Agent - Refer to Agent	
	FRANKLIN ST \ OFARRELL ST	Intersection	Conflict with existing Street Use Permit.	12B-0122	Refer to Agent - Refer to Agent	
	FRANKLIN ST \ OFARRELL ST	Intersection	Conflict with existing Street Use Permit.	12B-0124	Refer to Agent - Refer to Agent	
	FRANKLIN ST \ OFARRELL ST	Intersection	Conflict with existing Street Use Permit.	12B-0131	Refer to Agent - Refer to Agent	
	FRANKLIN ST \ OFARRELL ST	Intersection	Conflict with existing Street Use Permit.	13B-0009	Refer to Agent - Refer to Agent	
	FRANKLIN ST \ OFARRELL ST	Intersection	Conflict with existing Street Use Permit.	13B-0012	Refer to Agent - Refer to Agent	
	FRANKLIN ST \ OFARRELL ST	Intersection	Conflict with existing Street Use Permit.	13B-0017	Refer to Agent - Refer to Agent	
	FRANKLIN ST \ OFARRELL ST	Intersection	Conflict with existing Street Use Permit.	13B-0040	Refer to Agent - Refer to Agent	
	FRANKLIN ST \ OFARRELL ST	Intersection	Proposed Paving.	PAVING	Au Bui -	Aug 12 2013-Mar 28 2014
	FRANKLIN ST \ OFARRELL ST	Intersection	Proposed Paving.	PAVING	Au Bui -	Jul 10 2013-Mar 28 2014
	FRANKLIN ST \ OFARRELL ST	Intersection	Proposed Excavation.	SF DPW IDC - Streets & Highways	Olivia Tanquilut -	Apr 30 2014-Apr 30 2014

Street Name	From St	To St	Message	Job	Contact	Dates
	FRANKLIN ST \ OFARRELL ST	Intersection	Proposed Excavation.	SF DPW IDC - Streets & Highways	Olivia Tanquilut -	Dec 1 2011-Apr 30 2014
	FRANKLIN ST \ OFARRELL ST	Intersection	Proposed Excavation.	SF MTA Capital Programs and Costruction	Darton Ito -	Jan 1 2020-Dec 31 2020
	FRANKLIN ST \ OFARRELL ST	Intersection	Proposed Excavation.	SF MTA Capital Programs and Costruction	Darton Ito -	Jan 1 2020-Dec 31 2020
	FRANKLIN ST \ OFARRELL ST	Intersection	Proposed Excavation.	SF MTA SS - Transportation Engineering (Capital)	Cathal Hennessy -	Feb 1 2013-Dec 1 2013
	FRANKLIN ST \ OFARRELL ST	Intersection	Prior to performing any construction, all CCSF survey monuments shall be referenced by a licensed Land Surveyor on a Corner Record or a Record of Survey, if any construction will take place within 10ft of the monument. For any questions, please call Mapping at #554-5827	Stone or Concrete Monument		
SUTTER ST						
	FRANKLIN ST	Intersection	Conflict with existing Street Use Permit.	12B-0107	Refer to Agent - Refer to Agent	
	FRANKLIN ST	Intersection	Conflict with existing Street Use Permit.	12B-0111	Refer to Agent - Refer to Agent	
	FRANKLIN ST	Intersection	Conflict with existing Street Use Permit.	12B-0115	Refer to Agent - Refer to Agent	
	FRANKLIN ST	Intersection	Conflict with existing Street Use Permit.	12B-0119	Refer to Agent - Refer to Agent	
	FRANKLIN ST	Intersection	Conflict with existing Street Use Permit.	12B-0122	Refer to Agent - Refer to Agent	
	FRANKLIN ST	Intersection	Conflict with existing Street Use Permit.	12B-0124	Refer to Agent - Refer to Agent	
	FRANKLIN ST	Intersection	Conflict with existing Street Use Permit.	12B-0131	Refer to Agent - Refer to Agent	
	FRANKLIN ST	Intersection	Conflict with existing Street Use Permit.	13B-0009	Refer to Agent - Refer to Agent	
	FRANKLIN ST	Intersection	Conflict with existing Street Use Permit.	13B-0012	Refer to Agent - Refer to Agent	
	FRANKLIN ST	Intersection	Conflict with existing Street Use Permit.	13B-0017	Refer to Agent - Refer to Agent	
	FRANKLIN ST	Intersection	Conflict with existing Street Use Permit.	13B-0040	Refer to Agent - Refer to Agent	
	FRANKLIN ST	Intersection	Blocks with Bicycle Route designations require special attention. For details see Section 10 of DPT's Blue Book and Section 6.3 of DPW's Order No. 171.442.	N/A		
	FRANKLIN ST	Intersection	Please refer to Figure 12 of Section 9.4(A) of the DPW Order No. 171,442 for special conditions for excavation in the vicinity of AWSS.	N/A		

Street Name	From St	To St	Message	Job	Contact	Dates
	FRANKLIN ST	Intersection	Under G095 requirement, Contractor shall contact Muni Overhead Line Division of any work 10 feet in horizontal or vertical direction of overhead lines. Contact: Tim Lipps @ (415) 554-9227	N/A		
	FRANKLIN ST	Intersection	Proposed Paving.	PAVING	Au Bui -	Aug 12 2013-Mar 28 2014
	FRANKLIN ST	Intersection	Proposed Paving.	PAVING	Au Bui -	Jul 10 2013-Mar 28 2014
	FRANKLIN ST	Intersection	Proposed Excavation.	SF MTA SS - Transportation Engineering (Capital)	Cathal Hennessy -	Feb 1 2013-Dec 1 2013
TURK ST						
	FRANKLIN ST	Intersection	Conflict with existing Street Use Permit.	12B-0049	Refer to Agent - Refer to Agent	
	FRANKLIN ST	Intersection	Conflict with existing Street Use Permit.	12B-0056	Refer to Agent - Refer to Agent	
	GOUGH ST	Intersection	Conflict with existing Street Use Permit.	12B-0065	Refer to Agent - Refer to Agent	
	FRANKLIN ST	Intersection	Conflict with existing Street Use Permit.	12B-0097	Refer to Agent - Refer to Agent	
	GOUGH ST	Intersection	Conflict with existing Street Use Permit.	12B-0106	Refer to Agent - Refer to Agent	
	FRANKLIN ST	Intersection	Conflict with existing Street Use Permit.	12B-0107	Refer to Agent - Refer to Agent	
	GOUGH ST	Intersection	Conflict with existing Street Use Permit.	12B-0107	Refer to Agent - Refer to Agent	
	FRANKLIN ST	Intersection	Conflict with existing Street Use Permit.	12B-0111	Refer to Agent - Refer to Agent	
	GOUGH ST	Intersection	Conflict with existing Street Use Permit.	12B-0111	Refer to Agent - Refer to Agent	
	FRANKLIN ST	Intersection	Conflict with existing Street Use Permit.	12B-0116	Refer to Agent - Refer to Agent	
	FRANKLIN ST	Intersection	Conflict with existing Street Use Permit.	12B-0118	Refer to Agent - Refer to Agent	
	FRANKLIN ST	Intersection	Conflict with existing Street Use Permit.	12B-0119	Refer to Agent - Refer to Agent	
	GOUGH ST	Intersection	Conflict with existing Street Use Permit.	12B-0119	Refer to Agent - Refer to Agent	
	FRANKLIN ST	Intersection	Conflict with existing Street Use Permit.	12B-0122	Refer to Agent - Refer to Agent	
	GOUGH ST	Intersection	Conflict with existing Street Use Permit.	12B-0122	Refer to Agent - Refer to Agent	
	FRANKLIN ST	Intersection	Conflict with existing Street Use Permit.	12B-0124	Refer to Agent - Refer to Agent	
	GOUGH ST	Intersection	Conflict with existing Street Use Permit.	12B-0124	Refer to Agent - Refer to Agent	
	FRANKLIN ST	Intersection	Conflict with existing Street Use Permit.	12B-0131	Refer to Agent - Refer to Agent	
	GOUGH ST	Intersection	Conflict with existing Street Use Permit.	12B-0131	Refer to Agent - Refer to Agent	
	FRANKLIN ST	Intersection	Conflict with existing Street Use Permit.	13B-0009	Refer to Agent - Refer to Agent	
	GOUGH ST	Intersection	Conflict with existing Street Use Permit.	13B-0009	Refer to Agent - Refer to Agent	
	FRANKLIN ST	Intersection	Conflict with existing Street Use Permit.	13B-0017	Refer to Agent - Refer to Agent	

Street Name	From St	To St	Message	Job	Contact	Dates
	GOUGH ST	Intersection	Conflict with existing Street Use Permit.	13B-0017	Refer to Agent - Refer to Agent	
	FRANKLIN ST	Intersection	Conflict with existing Street Use Permit.	13B-0037	Refer to Agent - Refer to Agent	
	GOUGH ST	Intersection	Conflict with existing Street Use Permit.	13B-0037	Refer to Agent - Refer to Agent	
	FRANKLIN ST	Intersection	Conflict with existing Street Use Permit.	13B-0040	Refer to Agent - Refer to Agent	
	GOUGH ST	Intersection	Conflict with existing Street Use Permit.	13B-0040	Refer to Agent - Refer to Agent	
	GOUGH ST	Intersection	Conflict with existing Street Use Permit.	13B-0041	Refer to Agent - Refer to Agent	
	FRANKLIN ST	GOUGH ST -	Banners are allowed on this street	N/A		
	FRANKLIN ST	GOUGH ST -	DPT Blue Book Traffic Restriction. Time of day during which lanes must be kept clear: NORTH 7AM - 9AM 3PM - 7PM MONDAY THROUGH FRIDAY // SOUTH 7AM - 9AM 3PM - 7PM MONDAY THROUGH FRIDAY	N/A		
	FRANKLIN ST	Intersection	Please refer to Figure 12 of Section 9.4(A) of the DPW Order No. 171,442 for special conditions for excavation in the vicinity of AWSS.	N/A		
	GOUGH ST	Intersection	Construction work on 1000 block of Turk Street must be coordinated with: Emergency Services (911). Please contact Darnisha Wright at (415) 558-3803 at least 2 weeks prior to start of construction.	N/A		Jan 1 2004-
	FRANKLIN ST	GOUGH ST -	This block has been designated as a detour route for the Central Freeway Replacement Project. Special requirements may apply. Please contact Cathal Hennessy of DPT at 554-2338 for more details.	N/A	Manito Velasco - (415) 554-2338	
	FRANKLIN ST	Intersection	This block has been designated as a detour route for the Central Freeway Replacement Project. Special requirements may apply. Please contact Cathal Hennessy of DPT at 554-2338 for more details.	N/A	Manito Velasco - (415) 554-2338	
	GOUGH ST	Intersection	This block has been designated as a detour route for the Central Freeway Replacement Project. Special requirements may apply. Please contact Cathal Hennessy of DPT at 554-2338 for more details.	N/A	Manito Velasco - (415) 554-2338	
	FRANKLIN ST	Intersection	Proposed Paving.	PAVING	Au Bui -	Aug 12 2013-Mar 28 2014
	FRANKLIN ST	Intersection	Proposed Paving.	PAVING	Au Bui -	Jul 10 2013-Mar 28 2014
	GOUGH ST	Intersection	Proposed Paving.	PAVING	Au Bui -	Jan 15 2014-Nov 17 2014
	GOUGH ST	Intersection	Proposed Paving.	PAVING	Au Bui -	Jan 15 2014-Nov 17 2014

Street Name	From St	To St	Message	Job	Contact	Dates
	FRANKLIN ST	Intersection	Prior to performing any construction, all CCSF survey monuments shall be referenced by a licensed Land Surveyor on a Corner Record or a Record of Survey, if any construction will take place within 10ft of the monument. For any questions, please call Mapping at #554-5827	Railroad Spike		
	FRANKLIN ST	Intersection	Proposed Excavation.	SF DPW IDC - Streets & Highways	Au Bui -	Aug 12 2013-Mar 28 2014
	FRANKLIN ST	Intersection	Proposed Excavation.	SF DPW IDC - Streets & Highways	Au Bui -	Jul 10 2013-Mar 28 2014
	GOUGH ST	Intersection	Proposed Excavation.	SF DPW IDC - Streets & Highways	Au Bui -	Jan 15 2014-Nov 17 2014
	GOUGH ST	Intersection	Proposed Excavation.	SF DPW IDC - Streets & Highways	Au Bui -	Jan 15 2014-Nov 17 2014
	GOUGH ST	Intersection	Proposed Excavation.	SF DPW IDC - Streets & Highways	Au Bui -	Jan 15 2014-Nov 17 2014
	GOUGH ST	Intersection	Proposed Excavation.	SF DPW IDC - Streets & Highways	Au Bui -	Jan 15 2014-Nov 17 2014
	FRANKLIN ST	Intersection	Proposed Excavation.	SF MTA SS - Transportation Engineering (Capital)	Cathal Hennessy -	Feb 1 2013-Dec 1 2013
	GOUGH ST	Intersection	Proposed Excavation.	SF MTA SS - Transportation Engineering (Capital)	Cathal Hennessy -	Feb 1 2013-Dec 1 2013
	FRANKLIN ST	Intersection	Proposed Excavation.	SF Planning	Adam Varat -	Jan 1 2020-Dec 31 2020
	GOUGH ST	Intersection	Proposed Excavation.	SF Planning	Adam Varat -	Jan 1 2020-Dec 31 2020
WILLOW ST						
	FRANKLIN ST	Intersection	Conflict with existing excavation permit. It is mandatory that you coordinate all work for joint paving.	11EXC-2294	1-800-743-5000 - 1-800-743-5000	Mar 18 2013-Jul 31 2013
	FRANKLIN ST	Intersection	Conflict with existing Street Use Permit.	12B-0080	Refer to Agent - Refer to Agent	
	FRANKLIN ST	Intersection	Conflict with existing Street Use Permit.	12B-0107	Refer to Agent - Refer to Agent	
	FRANKLIN ST	Intersection	Conflict with existing Street Use Permit.	12B-0119	Refer to Agent - Refer to Agent	
	FRANKLIN ST	Intersection	Conflict with existing Street Use Permit.	12B-0122	Refer to Agent - Refer to Agent	
	FRANKLIN ST	Intersection	Conflict with existing Street Use Permit.	12B-0131	Refer to Agent - Refer to Agent	
	FRANKLIN ST	Intersection	Conflict with existing Street Use Permit.	13B-0009	Refer to Agent - Refer to Agent	
	FRANKLIN ST	Intersection	Conflict with existing Street Use Permit.	13B-0017	Refer to Agent - Refer to Agent	
	FRANKLIN ST	Intersection	Conflict with existing Street Use Permit.	13B-0040	Refer to Agent - Refer to Agent	

Street Name	From St	To St	Message	Job	Contact	Dates
	FRANKLIN ST	Intersection	Please refer to Figure 12 of Section 9.4(A) of the DPW Order No. 171,442 for special conditions for excavation in the vicinity of AWSS.	N/A		
	FRANKLIN ST	Intersection	Proposed Paving.	PAVING	Au Bui -	Aug 12 2013-Mar 28 2014
	FRANKLIN ST	Intersection	Proposed Paving.	PAVING	Au Bui -	Jul 10 2013-Mar 28 2014
	FRANKLIN ST	Intersection	Proposed Excavation.	PG&E	Alex Hom -	Mar 18 2013-Sep 30 2013
	FRANKLIN ST	Intersection	Proposed Excavation.	SF MTA SS - Transportation Engineering (Capital)	Cathal Hennessy -	Feb 1 2013-Dec 1 2013

Curb Ramps

Street	Specification	Direction
CALIFORNIA ST : FRANKLIN ST - Intersection	Required - L - Standard	NorthEast
CALIFORNIA ST : FRANKLIN ST - Intersection	Required - L - Standard	NorthWest
FRANKLIN ST : FULTON ST - Intersection	Required - R - Standard	NorthEast
FRANKLIN ST : FULTON ST - Intersection	Required - L - Standard	NorthWest
FRANKLIN ST : FULTON ST - Intersection	Required - R - Standard	NorthWest
FRANKLIN ST : FULTON ST - Intersection	Required - L - Standard	SouthWest
FRANKLIN ST : GEARY BLVD - Intersection	Required - L - Standard	NorthEast
FRANKLIN ST : GEARY BLVD - Intersection	Required - R - Standard	SouthEast
FRANKLIN ST : GEARY BLVD - Intersection	Required - L - Standard	SouthEast
FRANKLIN ST : GEARY BLVD - Intersection	Required - R - Standard	SouthWest
FRANKLIN ST : PETER YORKE WAY \ POST ST - Intersection	Required - L - Standard	NorthEast
FRANKLIN ST : PETER YORKE WAY \ POST ST - Intersection	Required - L - Standard	SouthEast
FRANKLIN ST : PETER YORKE WAY \ POST ST - Intersection	Required - R - Standard	SouthWest
FRANKLIN ST : SACRAMENTO ST - Intersection	Required - L - Standard	NorthEast
FRANKLIN ST : SACRAMENTO ST - Intersection	Required - L - Standard	SouthEast



Department of Public Works
Bureau of Street-Use and Mapping
1155 Market St, 3rd floor
San Francisco, CA 94103

13EXC-1895

Request to Excavate a Moratorium Street

For more information about this permit, please call Bureau of Street-Use & Mapping @ 415 554 5810.

Applicant: Bay Area Lightworks **Received Date:** Apr 16 2013 9:03AM
Contact Person: Bay Area Lightworks
Contact Phone:(415) 725-8838 **Contact Email:**hlee@bayarealightworks.com
Method: Open Cut: Sawcut
Purpose:
Reason: Place Conduit
Description: VAN NESS CORRIDORS - FRANKLIN ST. (Part 1)
(Contract No. 1900J) (Work location: Franklin St. between Fell St.to Clay St.)

Approved

Denied

BUSH ST: FRANKLIN ST Intersection (26498000)

Asphalt Square Footage: 60

Concrete Square Footage: 0

Moratorium Start Date: 9/3/2011

Moratorium End Date: 9/3/2016

Date Service Requested: 1/1/1900

Property Owner Name:

Property Owner Phone:

Approved

Denied

FELL ST: FRANKLIN ST Intersection (24457000)

Asphalt Square Footage: 0

Concrete Square Footage: 50

Moratorium Start Date: 10/7/2010

Moratorium End Date: 10/7/2015

Date Service Requested: 6/3/2013

Property Owner Name:

Property Owner Phone:

Approved

Denied

FRANKLIN ST: BUSH ST Intersection (26498000)

Asphalt Square Footage: 60

Concrete Square Footage: 0

Moratorium Start Date: 9/3/2011

Moratorium End Date: 9/3/2016

Date Service Requested: 1/1/1900

Property Owner Name:

Property Owner Phone:

Approved

Denied

FRANKLIN ST: FELL ST Intersection (24457000)

Asphalt Square Footage: 0

Concrete Square Footage: 50

Moratorium Start Date: 10/7/2010

Moratorium End Date: 10/7/2015

Date Service Requested: 6/3/2013

Property Owner Name:

Property Owner Phone:

Recommended By:

Recommended By:


Approved By:

Permit Coordinator

Division Manager
(or designee)

Bureau Manager
(or designee)

No Diagram submitted



RECEIVED
BUREAU OF STREET USE & MAPPING

DEC 21 2012

DEPT OF PUBLIC WORKS

MEMORANDUM

TO: Rene Lopez
Bureau of Street Use and Mapping
875 Stevenson Street, Room 460

FROM: Celine X. Leung *Celine Leung*
Assistant Engineer

DATE: 12/18/2012

SUBJECT: Surface-Mounted Facility Submittal Package for Signal Controller Cabinet Installation at **Franklin Street** between **Turk Street** and **Eddy Street** (near the intersection of Franklin Street and Turk Street) (DPW Contract No. 1900J – Van Ness Corridors Project - Franklin Street)

LARCH ST

LARCH
Please find enclosed our submittal package for the proposed installation of a surface-mounted facility (signal controller cabinet) at **Franklin Street** between **Turk Street** and **Eddy Street** (near the intersection of Franklin Street and Turk Street). This intersection is included as part of Van Ness Corridors Project - Franklin Street and the construction is proposed to begin around March 2013.

The required public notices will be posted after we receive your written approval regarding the proposed SMF location.

If you have any questions, I can be reached at 701-4558.

Attachments:

- Pre-Site Visit Checklist (Exhibit A of DPW Order No. 175,566)
- Copy of SFMTA's Five Year Plan
- Cabinet and Foundation Specifications
- Detailed Drawing of Proposed Controller Location
- Photographs of Proposed Controller Location
- Copy of Proposed Public Notice

OK
pmc 9/19/13




EXHIBIT A
PRE-SITE VISIT CHECKLIST

City and County of San Francisco

Department of Public Works

Bureau of Street-use and Mapping



Surface-Mounted Facility
Pre-Site visit Checklist

Applicant Name: SFMTA Transportation Engineering ADDRESS: 1 South Van Ness Ave., 7th Floor, SF, CA 94102-5417

Contact Name: Celine X. Leung TEL. NO.: (415) 701 - 4558 FAX: (415) 701-4737

Date: 12/18/2012 Proposed Location: Franklin Street between Turk Street and ^{LARCH} Eddy Street

- 1. Five-year plan or letter indicating no additional work is planned for the next five years is on file.
- 2. Verification that cabinet size is consistent with the plans on file.
- 3. Verification of attempts to place Surface-Mounted Facility on private property (at least 3 locations).
Please attach the following:
 - a. Copy of letter mailed to property owners
 - b. Copy of mailing list
 - c. Statement verifying date of mailing
 - d. Copy of responses from property owners
 - e. Verification of attempt to enter into an agreement with any interested property owners
- 4. Verification of attempts to place Surface-Mounted Facility underground.
- 5. Verification of attempts to collocate the Surface-Mounted Facility.
- 6. Verification of special requirements that limit the possible locations for the Surface-Mounted Facility.
- 7. Verification that proposed locations conforms to the placement guidelines.
- 8. Verification that an existing Surface-Mounted Facility could/could not be removed.

ITEM NOS. _____ not required.

Request for site visit is accepted AND Site visit is scheduled

for: _____, 2013 with: Celine X. Leung Tel. No.: (415) 701-4558

- Request for site visit is denied
- Site visit not required because:

- Proposed location for the new traffic signal controller cabinet is o.k.

Reviewed By Rene Lopez _____ Tel. No.: (415) 554-6201

VERIFICATION STATEMENTS OF PRE-SITE VISIT CHECKLIST (EXHIBIT A)

1. STATEMENT REGARDING 5-YEAR PLAN

See attached copy of SFMTA's Five Year Plan.

2. STATEMENT REGARDING CABINET SIZE

Attached are the specifications for the traffic signal controller cabinet and foundation.

3. STATEMENT REGARDING ATTEMPTS TO PLACE SURFACE-MOUNTED FACILITY ON PRIVATE PROPERTY

Because of the purpose, function and special requirements of signal controllers, their placement is critical to public safety and is limited to the portion of sidewalk as close to the intersection as practical, such that the controller is curbside with a direct line of sight to as much of the intersection, signal indications and vehicle and pedestrian traffic as possible. For such reasons, signal controller cabinets cannot be placed on private property away from the roadway and they must be fully accessible at all times.

4. STATEMENT REGARDING ATTEMPTS TO PLACE SURFACE-MOUNTED FACILITY UNDERGROUND

Because of the purpose, function and special requirements of signal controllers, their placement is critical to public safety and is limited to the portion of sidewalk as close to the intersection as practical, such that the controller is curbside with a direct line of sight to as much of the intersection, signal indications and vehicle and pedestrian traffic as possible. For such reasons, signal controller cabinets cannot be placed underground where a direct line of sight is not available.

5. STATEMENT REGARDING ATTEMPTS TO COLLOCATE THE SURFACE-MOUNTED FACILITY

There are no other surface-mounted facilities at this intersection that the controller can be collocated with.

6. STATEMENT REGARDING SPECIAL REQUIREMENTS THAT LIMIT THE POSSIBLE LOCATIONS FOR THE SURFACE-MOUNTED FACILITY

Because of the purpose, function and special requirements of signal controllers, their placement is critical to public safety and is limited to the portion of sidewalk as close to the intersection as practical, such that the controller is curbside with a direct line of sight to as much of the intersection, signal indications and vehicle and pedestrian traffic as possible. For such reasons, signal controller cabinets cannot be placed underground or on private property away from the roadway.

7. STATEMENT REGARDING CONFORMANCE TO PLACEMENT GUIDELINES

The suggested location for the proposed facility is in accordance with DPW's surface-mounted facility placement guidelines, Exhibit B of DPW Order No. 175,566.

8. STATEMENT REGARDING REMOVAL OF EXISTING SURFACE-MOUNTED FACILITY

This is a signalized intersection where the old existing controller cabinet is being replaced with a new controller cabinet.

STREETNAME	FROM	UTILITY	START DATE	PROJECT NAME	DAYS
FRANKLIN ST	MCALLISTER ST intersection	RAMPS	5/19/2012	2029J_Transition_Plan_Curb_Ramps_FY11-12	364
		DPT	2/1/2013	SFGO Franklin and 2nd st Fiber	303
		SFWD	8/1/2013	WD-2689	304
		PAVING	12/1/2013	McAllister St Pavement Renovation	150
		DPT	1/1/2015	TEP Proposals	364
FRANKLIN ST	MCALLISTER ST to REDWOOD ST (600 - 649)	DPT	2/1/2013	SFGO Franklin and 2nd st Fiber	303
		SFWD	8/1/2013	WD-2689	304
FRANKLIN ST	REDWOOD ST intersection	DPT	2/1/2013	SFGO Franklin and 2nd st Fiber	303
		SFWD	8/1/2013	WD-2689	304
FRANKLIN ST	REDWOOD ST to GOLDEN GATE AVE (630 - 699)	DPT	2/1/2013	SFGO Franklin and 2nd st Fiber	303
		SFWD	8/1/2013	WD-2689	304
FRANKLIN ST	GOLDEN GATE AVE intersection	DPT	2/1/2013	SFGO Franklin and 2nd st Fiber	303
		SFWD	8/1/2013	WD-2689	304
FRANKLIN ST	GOLDEN GATE AVE to ELM ST (700 - 731)	DPT	2/1/2013	SFGO Franklin and 2nd st Fiber	303
		SFWD	8/1/2013	WD-2689	304
		DPT	4/1/2015	GOLDEN GATE AVE	365
FRANKLIN ST	ELM ST intersection	DPT	2/1/2013	SFGO Franklin and 2nd st Fiber	303
		SFWD	8/1/2013	WD-2689	304
FRANKLIN ST	ELM ST to TURK ST (730 - 799)	DPT	2/1/2013	SFGO Franklin and 2nd st Fiber	303
		SFWD	8/1/2013	WD-2689	304
FRANKLIN ST	TURK ST intersection	DPT	2/1/2013	SFGO Franklin and 2nd st Fiber	303
		SFWD	8/1/2013	WD-2689	304
FRANKLIN ST	TURK ST to LARCH ST (800 - 859)	DPT	2/1/2013	SFGO Franklin and 2nd st Fiber	303
		SFWD	8/1/2013	WD-2689	304
		DPT	1/1/2014	SRTS - Tenderloin	882
FRANKLIN ST	LARCH ST intersection	DPT	2/1/2013	SFGO Franklin and 2nd st Fiber	303
		SFWD	8/1/2013	WD-2689	304
FRANKLIN ST	LARCH ST to EDDY ST (860 - 899)	DPT	2/1/2013	SFGO Franklin and 2nd st Fiber	303
		SFWD	8/1/2013	WD-2689	304
FRANKLIN ST	EDDY ST intersection	DPT	2/1/2013	SFGO Franklin and 2nd st Fiber	303
FRANKLIN ST	EDDY ST to WILLOW ST (900 - 948)	DPT	2/1/2013	SFGO Franklin and 2nd st Fiber	303
FRANKLIN ST	WILLOW ST intersection	DPT	2/1/2013	SFGO Franklin and 2nd st Fiber	303
FRANKLIN ST	WILLOW ST to ELLIS ST (949 - 999)	PGE	1/1/2013	Doyle Drive Capacity	272
		DPT	2/1/2013	SFGO Franklin and 2nd st Fiber	303
FRANKLIN ST	ELLIS ST intersection	PGE	1/1/2013	Doyle Drive Capacity	272
		DPT	2/1/2013	SFGO Franklin and 2nd st Fiber	303
FRANKLIN ST	ELLIS ST to OLIVE ST (1000 - 1049)	PGE	1/1/2013	Doyle Drive Capacity	272
		DPT	2/1/2013	SFGO Franklin and 2nd st Fiber	303
FRANKLIN ST	OLIVE ST intersection	DPT	2/1/2013	SFGO Franklin and 2nd st Fiber	303
FRANKLIN ST	OLIVE ST to OFARRELL ST \ STARR KING WAY (1001 - 1099)	DPT	2/1/2013	SFGO Franklin and 2nd st Fiber	303
FRANKLIN ST	OFARRELL ST \ STARR KING WAY intersection	DPT	2/1/2013	SFGO Franklin and 2nd st Fiber	303
FRANKLIN ST	OFARRELL ST \ STARR KING WAY to MYRTLE ST (1100 - 1149)	RAMPS	5/19/2012	2029J_Transition_Plan_Curb_Ramps_FY11-12	364
		DPT	2/1/2013	SFGO Franklin and 2nd st Fiber	303
FRANKLIN ST	MYRTLE ST intersection	DPT	2/1/2013	SFGO Franklin and 2nd st Fiber	303
FRANKLIN ST	MYRTLE ST to GEARY BLVD (1150 - 1199)	DPT	2/1/2013	SFGO Franklin and 2nd st Fiber	303
FRANKLIN ST	GEARY BLVD intersection	DPT	2/1/2013	SFGO Franklin and 2nd st Fiber	303
FRANKLIN ST	GEARY BLVD to PETER YORKE WAY \ POST ST (1200 - 1299)	DPT	2/1/2013	SFGO Franklin and 2nd st Fiber	303
		DPT	4/1/2013	SIG MOD CT. 33	364
		DPT	2/1/2013	SFGO Franklin and 2nd st Fiber	303



DIMENSIONS FOR M-SF CONTROLLER CABINET AND FOUNDATION



M-SF CONTROLLER CABINET: 36" W x 17" D x 60" H
CONCRETE FOUNDATION: 38" W x 19" D x 2" H (portion above ground)

TOTAL HEIGHT (including cabinet and concrete foundation): 62" H

PICTURES OF PROPOSED SMF INSTALLATION NEAR THE INTERSECTION OF FRANKLIN STREET AND TURK STREET



San Francisco Municipal Transportation Agency
One South Van Ness Avenue, 7th Floor
San Francisco, CA 94103-5417

IMPORTANT NOTICE CONCERNING YOUR RIGHTS

TBD

Dear San Francisco Resident:

The San Francisco Municipal Transportation (SFMTA) Agency has filed an application with the San Francisco Department of Public Works (DPW) for a permit to remove an old traffic signal cabinet at **Franklin Street and Turk Street**, and replace it with a new traffic signal cabinet on the northeast corner. A photograph of the Surface Mounted Facility (SMF) and the specifications for the SMF are shown below.

This replacement traffic signal cabinet is required to house the signal controller and other equipment essential to control and monitor the traffic signals. The proposed location is the optimal location as it provides a direct line of sight to the intersection, signal indications, vehicle and pedestrian traffic.

Objections to the installation of the SMF at any of the proposed locations must be submitted in writing via e-mail to smf@sfdpw.org, by mail to the **Department of Public Works, Bureau of Street Use and Mapping, 875 Stevenson Street, Room 460, San Francisco, CA 94103-0942**, or by fax to **(415) 554-6161**. You have 20 days from the date of this notice to send written notice of your objection to DPW. DPW will not consider any objection unless it is made within this 20-day period.

If you submit an objection, DPW may convene a hearing to determine whether the permit for placement of the SMF should be issued. DPW will commence any such hearing within 40 days after the receipt of any objections. You will have the opportunity to express your concerns about the SMF at the hearing should you choose to attend.


Thank you,

Celine X. Leung
San Francisco Municipal Transportation Agency
One South Van Ness Avenue, 7th Floor
San Francisco, CA 94103-5417
(415) 701-4558

Controller cabinet: 36" W x 60" H x 17" D
Concrete foundation: 38" W x 2" H x 19" D
Total Height (cabinet & foundation): 62"



MSF Cabinet



San Francisco Municipal Transportation Agency
One South Van Ness Avenue, 7th Floor
San Francisco, CA 94103-5417

IMPORTANT NOTICE CONCERNING YOUR RIGHTS

February 5, 2013

Dear San Francisco Resident:

The San Francisco Municipal Transportation (SFMTA) Agency has filed an application with the San Francisco Department of Public Works (DPW) for a permit to remove an old traffic signal cabinet at **Franklin Street and Turk Street**, and replace it with a new traffic signal cabinet on the northeast corner. A photograph of the Surface Mounted Facility (SMF) and the specifications for the SMF are shown below.

This replacement traffic signal cabinet is required to house the signal controller and other equipment essential to control and monitor the traffic signals. The proposed location is the optimal location as it provides a direct line of sight to the intersection, signal indications, vehicle and pedestrian traffic.


Objections to the installation of the SMF at any of the proposed locations must be submitted in writing via e-mail to smf@sfdpw.org, by mail to the **Department of Public Works, Bureau of Street Use and Mapping, 1155 Market Street, 3rd Floor, San Francisco, CA 94103**, or by fax to **(415) 554-6161**. You have 20 calendar days from the date of this notice to send written notice of your objection to DPW. DPW will not consider any objection unless it is made within this 20-day period.

If you submit an objection, DPW may convene a hearing to determine whether the permit for placement of the SMF should be issued. DPW will commence any such hearing within 40 days after the receipt of any objections. You will have the opportunity to express your concerns about the SMF at the hearing should you choose to attend.


Thank you,

Celine X. Leung
San Francisco Municipal Transportation Agency
One South Van Ness Avenue, 7th Floor
San Francisco, CA 94103-5417
(415) 701-4558

Controller cabinet: 36"W x 60"H x 17"D
Concrete foundation: 38" W x 2" H x 19"D
Total Height (cabinet & foundation): 62"



MSF Cabinet





(415) 554-5810
FAX (415) 554-6161
<http://www.sfdpw.org>

Department of Public Works
Bureau of Street-Use and Mapping
1155 Market St, 3rd Floor
San Francisco, CA 94103

13SMF-0189

Surface Mounted Facility Permit

Address : FRANKLIN ST: TURK ST
to LARCH ST (800 - 859)

Cost: \$150.00

Block: Lot: Zip:

Permittee

Name: San Francisco Municipal Transportation Agency
Address: One South Van Ness Avenue, 07th Floor San Francisco, CA 94103
Contact: Celine Leung **Phone:** (415) 701-4558

Permit FrontPage Conditions	Note: Your application is approved, as submitted, with no additional requirements. You may apply for an excavation permit. (Location: Franklin St./ Turk St.)
------------------------------------	---

The undersigned Permittee hereby agrees to comply with all requirements and conditions noted on this permit

Approved Date : 07/01/2013

Applicant/Permittee

Date

Printed : 7/9/2014 9:52:09 AM Plan Checker Felicia Ong

"IMPROVING THE QUALITY OF LIFE IN SAN FRANCISCO" We are dedicated individuals committed to teamwork, customer service and continuous improvement in partnership with the community.

Customer Service

Teamwork

Continuous Improvement

Permit Addresses

13SMF-0189

*RW = RockWheel, SMC = Surface Mounted Cabinets, S/W = Sidewalk Work, DB = Directional Boring,
BP= Reinforced Concrete Bus Pad, UB = Reinforced Concrete for Utility Pull Boxes and Curb Ramps

Number of blocks: 1 Total repair size:0 sqft Total Streetspace: Total Sidewalk: sqft

ID	Street Name	From St	To St	Sides	*Other	Asphalt	Concrete	Street Space Feet	Sidewalk Feet
1	FRANKLIN ST	TURK ST	LARCH ST	East	RW : False SMC : False S/W Only : False DB: False BP: False UB: False	0	0		
Total						0	0		

Exceptions

13SMF-0189

Street Name	From St	To St	Message	Job	Contact	Dates
FRANKLIN ST						
	TURK ST	LARCH ST -	Conflict with existing Street Use Permit.	12B-0049	Refer to Agent - Refer to Agent	
	TURK ST	LARCH ST -	Conflict with existing Street Use Permit.	12B-0050	Refer to Agent - Refer to Agent	
	TURK ST	LARCH ST -	Conflict with existing Street Use Permit.	12B-0052	Refer to Agent - Refer to Agent	
	TURK ST	LARCH ST -	Conflict with existing Street Use Permit.	12B-0053	Refer to Agent - Refer to Agent	
	TURK ST	LARCH ST -	Conflict with existing Street Use Permit.	12B-0056	Refer to Agent - Refer to Agent	
	TURK ST	LARCH ST -	Conflict with existing Street Use Permit.	12B-0069	Refer to Agent - Refer to Agent	
	TURK ST	LARCH ST -	Conflict with existing Street Use Permit.	12B-0080	Refer to Agent - Refer to Agent	
	TURK ST	LARCH ST -	Conflict with existing Street Use Permit.	12B-0090	Refer to Agent - Refer to Agent	
	TURK ST	LARCH ST -	Conflict with existing Street Use Permit.	12B-0093	Refer to Agent - Refer to Agent	
	TURK ST	LARCH ST -	Conflict with existing Street Use Permit.	12B-0107	Refer to Agent - Refer to Agent	
	TURK ST	LARCH ST -	Conflict with existing Street Use Permit.	12B-0116	Refer to Agent - Refer to Agent	
	TURK ST	LARCH ST -	Conflict with existing Street Use Permit.	12B-0117	Refer to Agent - Refer to Agent	
	TURK ST	LARCH ST -	Conflict with existing Street Use Permit.	12B-0118	Refer to Agent - Refer to Agent	
	TURK ST	LARCH ST -	Conflict with existing Street Use Permit.	12B-0119	Refer to Agent - Refer to Agent	
	TURK ST	LARCH ST -	Conflict with existing Street Use Permit.	12B-0122	Refer to Agent - Refer to Agent	
	TURK ST	LARCH ST -	Conflict with existing Street Use Permit.	12B-0131	Refer to Agent - Refer to Agent	
	TURK ST	LARCH ST -	Conflict with existing Street Use Permit.	13B-0009	Refer to Agent - Refer to Agent	
	TURK ST	LARCH ST -	Conflict with existing Street Use Permit.	13B-0017	Refer to Agent - Refer to Agent	
	TURK ST	LARCH ST -	Conflict with existing Street Use Permit.	13B-0040	Refer to Agent - Refer to Agent	
	TURK ST	LARCH ST -	Banners are allowed on this street	N/A		
	TURK ST	LARCH ST -	DPT Blue Book Traffic Restriction. Time of day during which lanes must be kept clear: EAST 7AM - 7PM EVERYDAY // WEST 7AM - 7PM EVERYDAY	N/A		
	TURK ST	LARCH ST -	Please refer to Figure 12 of Section 9.4(A) of the DPW Order No. 171,442 for special conditions for excavation in the vicinity of AWSS.	N/A		
	TURK ST	LARCH ST -	Proposed Paving.	PAVING	Au Bui -	Aug 12 2013-Mar 28 2014

Street Name	From St	To St	Message	Job	Contact	Dates
	TURK ST	LARCH ST -	Prior to performing any construction, all CCSF survey monuments shall be referenced by a licensed Land Surveyor on a Corner Record or a Record of Survey, if any construction will take place within 10ft of the monument. For any questions, please call Mapping at #554-5827	Railroad Spike		

No Diagram submitted



(415) 554-5810
FAX (415) 554-6161
<http://www.sfdpw.org>

Department of Public Works
Bureau of Street-Use and Mapping
1155 Market St, 3rd Floor
San Francisco, CA 94103

13EXC-1895

Utility Excavation Permit

Address : Multiple Locations

Cost: \$8,878.91

Block: Lot: Zip:

Pursuant to Article 2.4 of the Public Works Code in conjunction to DPW Order 178,940 permission, revocable at the will of the Director of Public Works, to excavate and restore the public right-of-way is granted to Permittee.

Bay Area Lightworks

Name: Bay Area Lightworks

Address: 1460 Yosemite Ave. San Francisco, CA 94124

Contact: Lindy Galimba

Phone: 415-822-2336

Conditions

This permit is approved with the condition that "No cabinet(s), PG&E power meter pedestal and VMS (Variable Message Sign) system will be installed (including foundation) under this permit until DPW approves the proposed location(s) for the installation of the cabinet(s)". Failure to comply with this condition may render this permit void and may subject Bay Area Lightworks to a fine or citation for up to \$10,000.00 a day for installing a cabinet without approval and valid approved permit.

Also, due to the coordinated planned paving schedule on Franklin St. from Fell St. to Clay St., the full restoration requirements per the excavation code (full lane width restoration) will not be required. Bay Area Lightworks will be allowed to do the standard restoration (place concrete base and hot asphalt concrete flush to the wearing surface) for the size of the excavation (T-trench) only. In-lieu paving payment cost will not be required since this project was coordinated with the paving program.

This permit has been revised to reflect the change on the permit condition with regards to the installation of the cabinets. This permit approves the installation of sixteen (16) traffic signal controller cabinets and two (2) power meter pedestals for a total of eighteen (18) proposed cabinets installed on various locations. (07/02/2013)

EmergencyConfirmationNumber**24 Hour / 7 Day Contact:**

JIM LAU #415-760-9243

Service Address/Project:VAN NESS CORRIDORS - FRANKLIN ST. (Part 1)
(Contract No. 1900J) (Work location: Franklin St. between Fell St.to Clay St.)**Start Date**

06/05/2013

Permit expires on:

6/19/2014

Purpose

Electric

Excavation Reason

Place Conduit

Excavation Reason Description**Method:**

Open Cut: Sawcut

TrackingNumber1**TrackingNumber2****Project Size**

12150

Inspection

The undersigned Permittee hereby agrees to comply with all requirements and conditions noted on this permit

Approved Date : 07/02/2013

****When drilling/excavating in sidewalk area, entire flag(s) must be replaced.****

Applicant/Permitee

Date

Distribution:
Inside BSM: Utility Inspection

Printed : 7/11/2014 8:14:58 AM

Plan Checker

Rene Lopez

STREET EXCAVATION REQUIREMENTS:

1. The permittee shall call Underground Service Alert (U.S.A.), telephone number 1-800-227-2600, 48 hours prior to any excavation.
2. All work including sidewalk and pavement cutting and removal, lagging, excavation, backfill, and sidewalk and pavement restoration shall be done by a licensed paving contractor and in accordance with the requirements of the Standard Specifications of the Bureau of Engineering, Department of Public Works, July 1986 Edition and Department of Public Works Order Nos. 176,707, copy attached.
3.
 - a. DPW Order 181,305, dated 6/17/13, Reinforced Concrete Bus pads, shall be constructed in accordance with SFPDW Standard Plan, File No. 96,607 and SFPDW Standard Specification Section 210 except that the concrete bus pad shall have a minimum compressive strength of 5,000 psi. Concrete bus pads shall be constructed at a minimum thickness of 10 to 12 inches and shall be approximately 10-foot wide.
 - b. DPW Order 181,306 dated 9/26/13, Reinforced concrete sidewalk, shall be constructed in accordance with the SFPDW Standard Plan File No. 96,608 and SFPDW Standard Specification Section 204 with #3 steel reinforced bars at mid-depth of the concrete sidewalk slab.
4. Sidewalk and pavement restoration shall include the replacement of traffic lane and crosswalk striping, parking stall markings, and curb painting that might have been obliterated during street excavation. The permittee shall perform their work under on the following options:
 - a. Have the City forces do the striping and painting work at the permittee's expense. The permittee shall make a deposit with the Department of Parking & Traffic for this purpose in an amount estimated by the Municipal Transportation Agency (MTA) 7th Floor 1 South Van Ness Ave telephone 701-4500, and notify the MTA at least 48 hours in advance of the time the work is to be done.
 - b. Perform the work themselves following instructions available at the Department of Parking & Traffic.
5. The permittee shall submit a non-refundable fee to Bureau of Street-Use and Mapping to pay for City Inspection of the backfill and pavement restoration. At least 48 hours in advance, the permittee shall make arrangements with the Street Improvement Section Inspectors, 554-7149, for an inspection schedule.
6. The permittee shall file and maintain an excavation bond in the sum of \$25,000.00 with the Department of Public Works, to guarantee the maintenance of the pavement in the excavation area for a period of 3 years following the completion of the backfill and pavement restoration pursuant to Article 2.4.40 of the Public Works Code.
7. The permittee shall conduct construction operations in accordance with the requirements of Article 11 of the Traffic Code. The permittee shall contact the MTA 7th Floor 1 South Van Ness Ave telephone 701-4500, for specific restrictions before starting work.
8. The permittee shall obtain the required permits, if any, from regulating agencies of the State of California.
9. The permittee shall verify the locations of any City or public service utility company facilities that may be affected by the work authorized by this permit and shall assume all responsibility for any damage to such facilities. The permittee shall make satisfactory arrangements and payments for any necessary temporary relocation of City or public utility company facilities.
10. The permittee shall pay the required fee for sewer installation permit at the Plumbing Inspection Division, Department of Building Inspection, 1660 Mission Street and arrange for inspection of this work, telephone 558-6054.
11. Concrete form work, planting of trees and pouring of sidewalk and/or curb shall not be performed prior to obtaining a permit from Bureau of Urban Forestry (BUF), telephone: 554-6700.
12. Per DPW Order 178,806, the recycling of Cobble Stones and Granit Curb shall follow as:
 - a. Cobblestones shall be clean of dirt prior to transporting. Extreme care shall be taken during the transporting the cobblestones to minimize damage before delivery to City. The cobblestones shall be neatly and securely placed on pallets so they can be moved about safely after the delivery. The Minimum size of cobblestone shall be 4 inches square (16 square inches). The cobblestones shall be delivered, including off loading, to the lower lot at the Cesar Chavez Street Yard located at 2323 Cesar Chavez Street or at alternative location directed by the Department within the City of San Francisco. Contact the Department forty-eight hours (48 hours) prior to delivery. The Department can be reached at (415) 641-2627.
 - b. Granite Curb shall be neatly and securely placed on pallets so they can be moved about safely after delivery. The Contractor shall exercise care in transporting the granite curb to minimize damage. The length limit of recyclable granite curbs shall be no less than four feet. The granite curb shall be delivered, including off loading, to the back lot at the Griffith Pump Station located at 1105 Thomas Street or at an alternative location directed by the Department within the City of San Francisco. Contact Bureau of Street and Sewer Repair (BSSR) at least forty-eight hours (48 hours) prior to delivery. BSSR can be reached at (415) 695-2087.
13. In consideration of this Permit being issued for the work described in the application, Permittee on its behalf and that of any successor or assign, and on behalf of any lessee, promises and agrees to perform all the terms of this Permit and to comply with all applicable laws, ordinances and regulations.
14. Permittee agrees on its behalf and that of any successor or assign to hold harmless, defend, and indemnify the City and County of San Francisco, including, without limitation, each of its commissions, departments, officers, agents and employees (hereinafter collectively referred to as the "City") from and against any and all losses, liabilities, expenses, claims, demands, injuries, damages, fines, penalties, costs or judgments including, without limitation, attorneys' fees and costs (collectively, "claims") of any kind allegedly arising directly or indirectly from (i) any act by, omission by, or negligence of, Permittee or its subcontractors, or the officers, agents, or employees of either, while engaged in the performance of the work authorized by this Permit, or while in or about the property subject to this Permit for any reason connected in any way whatsoever with the performance of the work authorized by this Permit, or allegedly resulting directly or indirectly from the maintenance or installation of any equipment, facilities or structures authorized under this Permit, (ii) any accident or injury to any contractor or subcontractor, or any officer, agent, or employee of either of them, while engaged in the performance of the work authorized by this Permit, or while in or about the property, for any reason connected with the performance of the work authorized by this Permit, or arising from liens or claims for services rendered or labor or materials furnished in or for the performance of the work authorized by this Permit, (iii) injuries or damages to real or personal property, good will, and persons in, upon or in any way allegedly connected with the work authorized by this Permit from any cause or claims arising at any time, and (iv) any release or discharge, or threatened release or discharge, of any hazardous material caused or allowed by Permittee in, under, on or about the property subject to this Permit or into the environment. As used herein, "hazardous material" means any substance, waste or material which, because of its quantity, concentration of physical or chemical characteristics is deemed by any federal, state, or local governmental authority to pose a present or potential hazard to human health or safety or to the environment.
15. Permittee must hold harmless, indemnify and defend the City regardless of the alleged negligence of the City or any other party, except only for claims resulting directly from the sole negligence or willful misconduct of the City. Permittee specifically acknowledges and agrees that it has an immediate and independent obligation to defend the City from any claim which actually or potentially falls within this indemnity provision, even if the allegations are or may be groundless, false or fraudulent, which obligation arises at the time such claim is tendered to Permittee by the City and continues at all times thereafter. Permittee agrees that the indemnification obligations assumed under this Permit shall survive expiration of the Permit or completion of work.
16. Permittee shall obtain and maintain through the terms of this Permit general liability, automobile liability or workers' compensation insurance as the City deems necessary to protect the City against claims for damages for personal injury, accidental death and property damage allegedly arising from any work done under this Permit. Such insurance shall in no way limit Permittee's indemnity hereunder. Certificates of insurance, in form and with insurers satisfactory to the City, evidencing all coverages above shall be furnished to the City before commencing any operations under this Permit, with complete copies of policies furnished promptly upon City request.
17. The permittee and any permitted successor or assign recognize and understand that this permit may create a possessory interest.

Special Conditions

13EXC-1895

Conditions

====>NOTES: Per the Public Works Excavation Code:

- 1). ' T ' trench shall be the standard restoration practice for all trenches greater than 18 inches in width. The restoration of the concrete base and pavement will be equal to 1 ft. as measured from the edge of the trench;
- 2). the minimum pavement restoration requirements (mill and fill) for trenches exceeding 25% of the length of the block shall include the restoration of all affected lanes for the entire length of the block. For streets that are not delineated by painted lanes and the width of the excavation is less than thirteen (13) feet, the pavement restoration requirements (mill and fill) shall be for the entire length of the block thirteen (13) feet in width;
- 3). for excavation in the intersection, the restoration shall be to pave all affected quadrants either with the 13 foot rule for streets without delineated traffic lanes unless it is on a Muni route and for streets with multiple delineated traffic lanes in one direction, the restoration shall be limited to the affected lane(s).

====>Per DPW sign specifications, all projects impacting the length of one (1) block face or more will require the installation of a project information sign, for the duration of the project. The project information sign should be located at either end of the project facing oncoming vehicular traffic. For larger projects that exceed five (5) blocks, the project information sign should be placed at five (5) block intervals in both directions. The signage is intended to keep the public informed of the intent of the project, project schedule, contact information and allow for updates as needed.

====>Due to the coordinated planned paving schedule on Franklin St. from Fell St. to Clay St., the full restoration requirements per the excavation code (full lane width restoration) will not be required. Bay Area Lightworks will be allowed to do the standard restoration (place concrete base and hot asphalt concrete flush to the wearing surface) for the size of the excavation (T-trench) only. In-lieu paving payment cost will not be required since this project was coordinated with the paving program.

====>In the event that the proposed excavation is within the crosswalk and falls on the conditions of the curb ramp regulations per DPW Order No. 179,254, an evaluation of the angular returns will be conducted at each end of the affected crosswalk to determine whether the affected curb ramps are built per the current City standards. All curb ramp installation shall comply with ADA requirements.

====>If concrete street, gutter or parking strip is excavated, Bay Area Lightworks shall remove and replace the entire concrete section from construction joint to construction joint. (No new construction joint will be allowed).

====>When drilling/excavating in the sidewalk area, entire sidewalk flag(s) must be replaced to adjacent score lines.

====>Placement or installation of any utility facilities within the curb return area is prohibited per DPW Order No. 175,387.

====>The Department of Public Works approves this permit pursuant to the following special conditions, which the Department of Public Works incorporates into the permit and makes a part thereof.

SPECIAL PERMIT CONDITIONS:

1. Bay Area Lightworks shall coordinate all work with any other construction projects and events known or unforeseen such as to minimize the impact of construction project on the general public and/or event(s).
2. Bay Area Lightworks shall also comply with Code Section 2.4.50(b)(ii) and (b)(iii), post and maintain notice(s) at the site of the excavation and deliver a written notice to each dwelling unit on the block(s) affected by the excavation at least ten (10) days prior to start of construction.
3. Bay Area Lightworks shall comply with Code Section 2.4.55(b)(i), such that each excavation will be backfilled and compacted within 120 hours from the time the construction related to the excavation is completed, and immediately place and maintain temporary pavement (cutback) over the excavation(s).
4. Bay Area Lightworks's work shall be in accordance to all traffic regulations per S.F. Traffic Code (The Blue Book) or with any DPT approved traffic routing plan or DPT special traffic permit.
5. Bay Area Lightworks shall provide safe access for all pedestrians at all times. Special attention must be paid to provide ingress and egress to businesses and driveways.
6. Bay Area Lightworks shall coordinate all work with MUNI so as to avoid disruption to MUNI services. Please call Carlos Carrillo of Muni at #567-8745 to coordinate the schedule of work.
7. Bay Area Lightworks shall discuss and coordinate with Muni with regards to relocating bus stops if necessary for pedestrian safety. Please call Carlos Carrillo of Muni at #567-8745 for coordination.
8. Bay Area Lightworks shall hire SF police officers (when necessary) to control traffic so as to minimize the impact of the construction on the general public.
9. Bay Area Lightworks shall cooperate and participate in all public outreach and information including community meetings.
10. Bay Area Lightworks shall replace any existing traffic stripings and markings that are removed or damaged by the work activity with temporary stripings and markings after the restoration of the pavement as specified on the revised Section 6.2 'Pavement Markings' of DPT's 'Blue Book'. Also, Bay Area Lightworks shall pay to DPT the cost of replacing the permanent pavement markings. For any questions, please call Conrad Magat of DPT at (415) 701-4680.
11. Bay Area Lightworks shall restore all trenches per the Excavation Code and shall be to the satisfaction of the assigned city inspector.
12. Bay Area Lightworks shall remove all temporary pavement markings including USA marking on both the sidewalk and street at the conclusion of the excavation.
13. Bay Area Lightworks shall submit compaction test results done by a certified material testing laboratory as required by the excavation code prior to pavement restoration. [NOTE: Per Article 2.4 of the Public Works Code, the required compaction test shall be one (1) set of three (3) compaction tests per one (1) regular city block, or as specified by the DPW assigned inspector. Copies of the compaction test results shall be provided to the assigned DPW inspector.]

Failure to comply with the above requirements may render this permit void and may subject Bay Area Lightworks to a fine or citation.

Permit Addresses

13EXC-1895

*RW = RockWheel, SMC = Surface Mounted Cabinets, S/W = Sidewalk Work, DB = Directional Boring, BP= Reinforced Concrete Bus Pad, UB = Reinforced Concrete for Utility Pull Boxes and Curb Ramps

Number of blocks: 68 Total repair size:12150 sqft Total Streetspace:7740 Total Sidewalk: sqft

ID	Street Name	From St	To St	Sides	*Other	Asphalt	Concrete	Street Space Feet	Sidewalk Feet
111	CALIFORNIA ST	VAN NESS AVE	FRANKLIN ST	North	RW : False SMC : True S/W Only : True DB: False BP: False UB: False	0	60	0	
Total						0	60	0	
26	EDDY ST	VAN NESS AVE	FRANKLIN ST	Both	RW : False SMC : True S/W Only : False DB: False BP: False UB: False	20	60	20	
Total						20	60	20	
113	ELLIS ST	VAN NESS AVE	FRANKLIN ST	North	RW : False SMC : True S/W Only : True DB: False BP: False UB: False	0	15	0	
Total						0	15	0	
1	FRANKLIN ST	FELL ST	LINDEN ST	East	RW : False SMC : False S/W Only : False DB: False BP: False UB: False	100	60		
3		LINDEN ST	HAYES ST	East	RW : False SMC : True S/W Only : False DB: False BP: False UB: False	100	75	100	
5		HAYES ST	IVY ST	East	RW : False SMC : False S/W Only : False DB: False BP: False UB: False	270	100		

ID	Street Name	From St	To St	Sides	*Other	Asphalt	Concrete	Street Space Feet	Sidewalk Feet
6	FRANKLIN ST	IVY ST	GROVE ST	East	RW : False SMC : True S/W Only : False DB: False BP: False UB: False	270	100	270	
8		GROVE ST	FULTON ST	East	RW : False SMC : False S/W Only : False DB: False BP: False UB: False	250	0		
10		FULTON ST	MCALLISTER ST	Both	RW : False SMC : False S/W Only : False DB: False BP: False UB: False	320	90		
12		MCALLISTER ST	REDWOOD ST	West	RW : False SMC : True S/W Only : False DB: False BP: False UB: False	275	60	275	
14		REDWOOD ST	GOLDEN GATE AVE	West	RW : False SMC : False S/W Only : False DB: False BP: False UB: False	275	60		
16		GOLDEN GATE AVE	ELM ST	West	RW : False SMC : False S/W Only : False DB: False BP: False UB: False	275	30	275	
17		ELM ST	Intersection	West	RW : False SMC : False S/W Only : False DB: False BP: False UB: False	70	0	275	
18		ELM ST	TURK ST	Both	RW : False SMC : False S/W Only : False DB: False BP: False UB: False	275	30		
20		TURK ST	LARCH ST	Both	RW : False SMC : True S/W Only : False DB: False BP: False UB: False	335	30	335	

ID	Street Name	From St	To St	Sides	*Other	Asphalt	Concrete	Street Space Feet	Sidewalk Feet
22	FRANKLIN ST	LARCH ST	EDDY ST	East	RW : False SMC : False S/W Only : False DB: False BP: False UB: False	335	30	335	
25		EDDY ST	Intersection	East	RW : False SMC : False S/W Only : False DB: False BP: False UB: False	70	0		
27		EDDY ST	WILLOW ST	East	RW : False SMC : False S/W Only : False DB: False BP: False UB: False	275	0		
29		WILLOW ST	ELLIS ST	East	RW : False SMC : False S/W Only : False DB: False BP: False UB: False	275	0		
30		ELLIS ST	Intersection	East	RW : False SMC : False S/W Only : False DB: False BP: False UB: False	60	0		
31		ELLIS ST	OLIVE ST	East	RW : False SMC : False S/W Only : False DB: False BP: False UB: False	345	30	345	
33		OLIVE ST	OFARRELL ST \ STARR KING WAY	Both	RW : False SMC : True S/W Only : False DB: False BP: False UB: False	345	30	345	
35		OFARRELL ST \ STARR KING WAY	MYRTLE ST	East	RW : False SMC : False S/W Only : False DB: False BP: False UB: False	320	0	320	
37		MYRTLE ST	GEARY BLVD	Both	RW : False SMC : False S/W Only : False DB: False BP: False UB: False	320	60	320	

ID	Street Name	From St	To St	Sides	*Other	Asphalt	Concrete	Street Space Feet	Sidewalk Feet
40	FRANKLIN ST	GEARY BLVD	PETER YORKE WAY \ POST ST	Both	RW : False SMC : False S/W Only : False DB: False BP: False UB: False	320	60		
42		PETER YORKE WAY \ POST ST	DANIEL BURNHAM CT	East	RW : False SMC : False S/W Only : False DB: False BP: False UB: False	275	0	275	
43		DANIEL BURNHAM CT	Intersection	East	RW : False SMC : False S/W Only : False DB: False BP: False UB: False	60	0	275	
44		DANIEL BURNHAM CT	SUTTER ST	East	RW : False SMC : False S/W Only : False DB: False BP: False UB: False	275	30	275	
46		SUTTER ST	FERN ST	Both	RW : False SMC : True S/W Only : False DB: False BP: False UB: False	375	60	375	
47		FERN ST	Intersection	East	RW : False SMC : False S/W Only : False DB: False BP: False UB: False	60	0	375	
48		FERN ST	BUSH ST	East	RW : False SMC : False S/W Only : False DB: False BP: False UB: False	375	60	375	
49		BUSH ST	Intersection	East	RW : False SMC : False S/W Only : False DB: False BP: False UB: False	60	0		
50		BUSH ST	AUSTIN ST	East	RW : False SMC : False S/W Only : False DB: False BP: False UB: False	270	50		

ID	Street Name	From St	To St	Sides	*Other	Asphalt	Concrete	Street Space Feet	Sidewalk Feet
51	FRANKLIN ST	AUSTIN ST	Intersection	East	RW : False SMC : False S/W Only : False DB: False BP: False UB: False	60	0	270	
52		AUSTIN ST	PINE ST	East	RW : False SMC : False S/W Only : False DB: False BP: False UB: False	270	50		
54		PINE ST	CALIFORNIA ST	East	RW : False SMC : True S/W Only : False DB: False BP: False UB: False	275	30	275	
55		CALIFORNIA ST	Intersection	East	RW : False SMC : False S/W Only : False DB: False BP: False UB: False	80	30	80	
56		CALIFORNIA ST	SACRAMENTO ST	East	RW : False SMC : True S/W Only : False DB: False BP: False UB: False	265	30	265	
58		SACRAMENTO ST	CLAY ST	East	RW : False SMC : True S/W Only : False DB: False BP: False UB: False	270	60	270	
59		CLAY ST	Intersection	East	RW : False SMC : False S/W Only : False DB: False BP: False UB: False	60	30	60	
105		FELL ST	Intersection	East	RW : False SMC : False S/W Only : True DB: False BP: False UB: False	0	50	0	
Total						8510	1325	6365	
9	FULTON ST	FRANKLIN ST	Intersection	East	RW : False SMC : False S/W Only : False DB: False BP: False UB: False	60	0	60	

ID	Street Name	From St	To St	Sides	*Other	Asphalt	Concrete	Street Space Feet	Sidewalk Feet
107	FULTON ST	FRANKLIN ST	GOUGH ST	North	RW : False SMC : True S/W Only : True DB: False BP: False UB: False	0	50	0	
Total						60	50	60	
38	GEARY BLVD	GEARY ST \ VAN NESS AVE	FRANKLIN ST	South	RW : False SMC : True S/W Only : True DB: False BP: False UB: False	0	60	0	
39		FRANKLIN ST	Intersection	East	RW : False SMC : False S/W Only : False DB: False BP: False UB: False	60	30	60	
Total						60	90	60	
15	GOLDEN GATE AVE	FRANKLIN ST	Intersection	West	RW : False SMC : False S/W Only : False DB: False BP: False UB: False	65	0		
Total						65	0		
108	GOUGH ST	GROVE ST	FULTON ST	East	RW : False SMC : True S/W Only : True DB: False BP: False UB: False	0	60	0	
109		ELM ST	TURK ST	Both	RW : False SMC : True S/W Only : False DB: False BP: False UB: False	100	50	0	
Total						100	110	0	
7	GROVE ST	FRANKLIN ST	Intersection	East	RW : False SMC : False S/W Only : False DB: False BP: False UB: False	50	0	50	
Total						50	0	50	

ID	Street Name	From St	To St	Sides	*Other	Asphalt	Concrete	Street Space Feet	Sidewalk Feet
4	HAYES ST	FRANKLIN ST	Intersection	East	RW : False SMC : False S/W Only : False DB: False BP: False UB: False	40	0	40	
114		VAN NESS AVE	FRANKLIN ST	South	RW : False SMC : True S/W Only : True DB: False BP: False UB: False	0	15	0	
Total						40	15	40	
106	IVY ST	FRANKLIN ST	Intersection	East	RW : False SMC : False S/W Only : False DB: False BP: False UB: False	40	0	0	
Total						40	0	0	
21	LARCH ST	FRANKLIN ST	Intersection	East	RW : False SMC : False S/W Only : False DB: False BP: False UB: False	60	0	335	
Total						60	0	335	
2	LINDEN ST	FRANKLIN ST	Intersection	East	RW : False SMC : False S/W Only : False DB: False BP: False UB: False	40	0	40	
Total						40	0	40	
11	MCALLISTER ST	FRANKLIN ST	Intersection	West	RW : False SMC : False S/W Only : False DB: False BP: False UB: False	65	30		
Total						65	30		
36	MYRTLE ST	FRANKLIN ST	Intersection	East	RW : False SMC : False S/W Only : False DB: False BP: False UB: False	60	0	320	
Total						60	0	320	

ID	Street Name	From St	To St	Sides	*Other	Asphalt	Concrete	Street Space Feet	Sidewalk Feet
32	OLIVE ST	FRANKLIN ST	Intersection	East	RW : False SMC : False S/W Only : False DB: False BP: False UB: False	60	0	345	
Total						60	0	345	
53	PINE ST	FRANKLIN ST	Intersection	East	RW : False SMC : False S/W Only : False DB: False BP: False UB: False	60	0		
Total						60	0		
41	POST ST	FRANKLIN ST \ PETER YORKE WAY	Intersection	East	RW : False SMC : False S/W Only : False DB: False BP: False UB: False	45	0	45	
112		VAN NESS AVE	FRANKLIN ST \ PETER YORKE WAY	North	RW : False SMC : True S/W Only : True DB: False BP: False UB: False	0	15	0	
Total						45	15	45	
13	REDWOOD ST	FRANKLIN ST	Intersection	West	RW : False SMC : False S/W Only : False DB: False BP: False UB: False	275	60		
Total						275	60		
57	SACRAMENTO ST	FRANKLIN ST	Intersection	East	RW : False SMC : False S/W Only : False DB: False BP: False UB: False	60	30	60	
Total						60	30	60	
34	STARR KING WAY	FRANKLIN ST \ OFARRELL ST	Intersection	East	RW : False SMC : False S/W Only : False DB: False BP: False UB: False	60	0		
Total						60	0		

ID	Street Name	From St	To St	Sides	*Other	Asphalt	Concrete	Street Space Feet	Sidewalk Feet
45	SUTTER ST	FRANKLIN ST	Intersection	Both	RW : False SMC : False S/W Only : False DB: False BP: False UB: False	70	0		
Total						70	0		
19	TURK ST	FRANKLIN ST	Intersection	Both	RW : False SMC : False S/W Only : False DB: False BP: False UB: False	120	0		
24		GOUGH ST	Intersection	East	RW : False SMC : False S/W Only : False DB: False BP: False UB: False	80	0	0	
110		FRANKLIN ST	GOUGH ST	North	RW : False SMC : False S/W Only : False DB: False BP: False UB: False	15	0	0	
Total						215	0	0	
28	WILLOW ST	FRANKLIN ST	Intersection	East	RW : False SMC : False S/W Only : False DB: False BP: False UB: False	275	0		
Total						275	0		

Exceptions

13EXC-1895

Street Name	From St	To St	Message	Job	Contact	Dates
AUSTIN ST						
	FRANKLIN ST	Intersection	Conflict with existing Street Use Permit.	12B-0107	Refer to Agent - Refer to Agent	
	FRANKLIN ST	Intersection	Conflict with existing Street Use Permit.	12B-0111	Refer to Agent - Refer to Agent	
	FRANKLIN ST	Intersection	Conflict with existing Street Use Permit.	12B-0119	Refer to Agent - Refer to Agent	
	FRANKLIN ST	Intersection	Conflict with existing Street Use Permit.	12B-0122	Refer to Agent - Refer to Agent	
	FRANKLIN ST	Intersection	Conflict with existing Street Use Permit.	12B-0124	Refer to Agent - Refer to Agent	
	FRANKLIN ST	Intersection	Conflict with existing Street Use Permit.	12B-0131	Refer to Agent - Refer to Agent	
	FRANKLIN ST	Intersection	Conflict with existing Street Use Permit.	13B-0009	Refer to Agent - Refer to Agent	
	FRANKLIN ST	Intersection	Conflict with existing Street Use Permit.	13B-0012	Refer to Agent - Refer to Agent	
	FRANKLIN ST	Intersection	Conflict with existing Street Use Permit.	13B-0017	Refer to Agent - Refer to Agent	
	FRANKLIN ST	Intersection	Conflict with existing Street Use Permit.	13B-0040	Refer to Agent - Refer to Agent	
	FRANKLIN ST	Intersection	Proposed Paving.	PAVING	Au Bui -	Aug 12 2013-Mar 28 2014
	FRANKLIN ST	Intersection	Proposed Paving.	PAVING	Au Bui -	Jul 10 2013-Mar 28 2014
	FRANKLIN ST	Intersection	Proposed Excavation.	SF MTA SS - Transportation Engineering (Capital)	Cathal Hennessy -	Feb 1 2013-Dec 1 2013
BUSH ST						
	FRANKLIN ST	Intersection	Conflict with existing Street Use Permit.	12B-0107	Refer to Agent - Refer to Agent	
	FRANKLIN ST	Intersection	Conflict with existing Street Use Permit.	12B-0111	Refer to Agent - Refer to Agent	
	FRANKLIN ST	Intersection	Conflict with existing Street Use Permit.	12B-0119	Refer to Agent - Refer to Agent	
	FRANKLIN ST	Intersection	Conflict with existing Street Use Permit.	12B-0122	Refer to Agent - Refer to Agent	
	FRANKLIN ST	Intersection	Conflict with existing Street Use Permit.	12B-0124	Refer to Agent - Refer to Agent	
	FRANKLIN ST	Intersection	Conflict with existing Street Use Permit.	12B-0131	Refer to Agent - Refer to Agent	
	FRANKLIN ST	Intersection	Conflict with existing Street Use Permit.	13B-0009	Refer to Agent - Refer to Agent	
	FRANKLIN ST	Intersection	Conflict with existing Street Use Permit.	13B-0012	Refer to Agent - Refer to Agent	
	FRANKLIN ST	Intersection	Conflict with existing Street Use Permit.	13B-0017	Refer to Agent - Refer to Agent	
	FRANKLIN ST	Intersection	Conflict with existing Street Use Permit.	13B-0040	Refer to Agent - Refer to Agent	
	FRANKLIN ST	Intersection	Please see special paving requirements for Moratorium Streets.	1632J		Sep 3 2011-Sep 3 2016

Street Name	From St	To St	Message	Job	Contact	Dates
	FRANKLIN ST	Intersection	Proposed Excavation.	SF MTA SS - Transportation Engineering (Capital)	Cathal Hennessy -	Feb 1 2013-Dec 1 2013
CALIFORNIA ST						
	VAN NESS AVE	FRANKLIN ST -	Conflict with existing Street Use Permit.	12B-0035	Refer to Agent - Refer to Agent	
	FRANKLIN ST	Intersection	Conflict with existing Street Use Permit.	12B-0097	Refer to Agent - Refer to Agent	
	FRANKLIN ST	Intersection	Conflict with existing Street Use Permit.	12B-0111	Refer to Agent - Refer to Agent	
	FRANKLIN ST	Intersection	Conflict with existing Street Use Permit.	12B-0116	Refer to Agent - Refer to Agent	
	FRANKLIN ST	Intersection	Conflict with existing Street Use Permit.	12B-0118	Refer to Agent - Refer to Agent	
	FRANKLIN ST	Intersection	Conflict with existing Street Use Permit.	12B-0119	Refer to Agent - Refer to Agent	
	FRANKLIN ST	Intersection	Conflict with existing Street Use Permit.	12B-0122	Refer to Agent - Refer to Agent	
	FRANKLIN ST	Intersection	Conflict with existing Street Use Permit.	12B-0124	Refer to Agent - Refer to Agent	
	FRANKLIN ST	Intersection	Conflict with existing Street Use Permit.	12B-0131	Refer to Agent - Refer to Agent	
	FRANKLIN ST	Intersection	Conflict with existing Street Use Permit.	13B-0009	Refer to Agent - Refer to Agent	
	FRANKLIN ST	Intersection	Conflict with existing Street Use Permit.	13B-0012	Refer to Agent - Refer to Agent	
	FRANKLIN ST	Intersection	Conflict with existing Street Use Permit.	13B-0017	Refer to Agent - Refer to Agent	
	VAN NESS AVE	FRANKLIN ST -	DPT Blue Book Traffic Restriction. Time of day during which lanes must be kept clear: NORTH 7AM - 9AM 3PM - 7PM MONDAY THROUGH FRIDAY // SOUTH 7AM - 9AM 3PM - 7PM MONDAY THROUGH FRIDAY	N/A		
	FRANKLIN ST	Intersection	Proposed Paving.	PAVING	Au Bui -	Aug 12 2013-Mar 28 2014
	FRANKLIN ST	Intersection	Proposed Paving.	PAVING	Au Bui -	Jul 10 2013-Mar 28 2014
	FRANKLIN ST	Intersection	Proposed Excavation.	SF DPW IDC - Streets & Highways	Au Bui -	Aug 12 2013-Mar 28 2014
	FRANKLIN ST	Intersection	Proposed Excavation.	SF DPW IDC - Streets & Highways	Au Bui -	Jul 10 2013-Mar 28 2014
	FRANKLIN ST	Intersection	Proposed Excavation.	SF MTA SS - Transportation Engineering (Capital)	Cathal Hennessy -	Feb 1 2013-Dec 1 2013
CLAY ST						
	FRANKLIN ST	Intersection	Under G095 requirement, Contractor shall contact Muni Overhead Line Division of any work 10 feet in horizontal or vertical direction of overhead lines. Contact: Tim Lipps @ (415) 554-9227	N/A		
	FRANKLIN ST	Intersection	Proposed Paving.	PAVING	Au Bui -	Aug 12 2013-Mar 28 2014
	FRANKLIN ST	Intersection	Proposed Paving.	PAVING	Au Bui -	Jul 10 2013-Mar 28 2014

Street Name	From St	To St	Message	Job	Contact	Dates
	FRANKLIN ST	Intersection	Proposed Excavation.	SF MTA Capital Programs and Costruction	Darton Ito -	Jan 1 2020-Dec 31 2020
	FRANKLIN ST	Intersection	Proposed Excavation.	SF MTA SS - Transportatio n Engineering (Capital)	Cathal Hennessy -	Feb 1 2013-Dec 1 2013
DANIEL BURNHAM CT						
	FRANKLIN ST	Intersection	Conflict with existing Street Use Permit.	12B-0107	Refer to Agent - Refer to Agent	
	FRANKLIN ST	Intersection	Conflict with existing Street Use Permit.	12B-0111	Refer to Agent - Refer to Agent	
	FRANKLIN ST	Intersection	Conflict with existing Street Use Permit.	12B-0119	Refer to Agent - Refer to Agent	
	FRANKLIN ST	Intersection	Conflict with existing Street Use Permit.	12B-0122	Refer to Agent - Refer to Agent	
	FRANKLIN ST	Intersection	Conflict with existing Street Use Permit.	12B-0124	Refer to Agent - Refer to Agent	
	FRANKLIN ST	Intersection	Conflict with existing Street Use Permit.	12B-0131	Refer to Agent - Refer to Agent	
	FRANKLIN ST	Intersection	Conflict with existing Street Use Permit.	13B-0009	Refer to Agent - Refer to Agent	
	FRANKLIN ST	Intersection	Conflict with existing Street Use Permit.	13B-0012	Refer to Agent - Refer to Agent	
	FRANKLIN ST	Intersection	Conflict with existing Street Use Permit.	13B-0017	Refer to Agent - Refer to Agent	
	FRANKLIN ST	Intersection	Conflict with existing Street Use Permit.	13B-0040	Refer to Agent - Refer to Agent	
	FRANKLIN ST	Intersection	Proposed Paving.	PAVING	Au Bui -	Aug 12 2013-Mar 28 2014
	FRANKLIN ST	Intersection	Proposed Paving.	PAVING	Au Bui -	Jul 10 2013-Mar 28 2014
	FRANKLIN ST	Intersection	Proposed Excavation.	SF DPW IDC - Streets & Highways	Au Bui -	Aug 12 2013-Mar 28 2014
	FRANKLIN ST	Intersection	Proposed Excavation.	SF DPW IDC - Streets & Highways	Au Bui -	Jul 10 2013-Mar 28 2014
	FRANKLIN ST	Intersection	Proposed Excavation.	SF MTA SS - Transportatio n Engineering (Capital)	Cathal Hennessy -	Feb 1 2013-Dec 1 2013
EDDY ST						
	FRANKLIN ST	Intersection	Conflict with existing Street Use Permit.	12B-0107	Refer to Agent - Refer to Agent	
	FRANKLIN ST	Intersection	Conflict with existing Street Use Permit.	12B-0119	Refer to Agent - Refer to Agent	
	FRANKLIN ST	Intersection	Conflict with existing Street Use Permit.	12B-0122	Refer to Agent - Refer to Agent	
	FRANKLIN ST	Intersection	Conflict with existing Street Use Permit.	12B-0131	Refer to Agent - Refer to Agent	
	VAN NESS AVE	FRANKLIN ST -	Conflict with existing Street Use Permit.	12ECN-1037	Refer to Agent5504900 - Refer to Agent5504900	Oct 15 2012-
	VAN NESS AVE	FRANKLIN ST -	Conflict with existing Street Use Permit.	12SW-0071	Refer to Agent - Refer to Agent	
	FRANKLIN ST	Intersection	Conflict with existing Street Use Permit.	13B-0009	Refer to Agent - Refer to Agent	

Street Name	From St	To St	Message	Job	Contact	Dates
	FRANKLIN ST	Intersection	Conflict with existing Street Use Permit.	13B-0017	Refer to Agent - Refer to Agent	
	FRANKLIN ST	Intersection	Conflict with existing Street Use Permit.	13B-0040	Refer to Agent - Refer to Agent	
	FRANKLIN ST	Intersection	Please refer to Figure 12 of Section 9.4(A) of the DPW Order No. 171,442 for special conditions for excavation in the vicinity of AWSS.	N/A		
	FRANKLIN ST	Intersection	Under G095 requirement, Contractor shall contact Muni Overhead Line Division of any work 10 feet in horizontal or vertical direction of overhead lines. Contact: Tim Lipps @ (415) 554-9227	N/A		
	VAN NESS AVE	FRANKLIN ST -	Banners are allowed on this street	N/A		
	VAN NESS AVE	FRANKLIN ST -	Please refer to Figure 12 of Section 9.4(A) of the DPW Order No. 171,442 for special conditions for excavation in the vicinity of AWSS.	N/A		
	VAN NESS AVE	FRANKLIN ST -	Under G095 requirement, Contractor shall contact Muni Overhead Line Division of any work 10 feet in horizontal or vertical direction of overhead lines. Contact: Tim Lipps @ (415) 554-9227	N/A		
	FRANKLIN ST	Intersection	Proposed Paving.	PAVING	Au Bui -	Aug 12 2013-Mar 28 2014
	FRANKLIN ST	Intersection	Proposed Paving.	PAVING	Au Bui -	Jul 10 2013-Mar 28 2014
	FRANKLIN ST	Intersection	Proposed Excavation.	SF DPW IDC - Streets & Highways	Au Bui -	Aug 12 2013-Mar 28 2014
	FRANKLIN ST	Intersection	Proposed Excavation.	SF DPW IDC - Streets & Highways	Au Bui -	Jul 10 2013-Mar 28 2014
	FRANKLIN ST	Intersection	Proposed Excavation.	SF DPW IDC - Streets & Highways	Au Bui -	Aug 12 2013-Mar 28 2014
	FRANKLIN ST	Intersection	Proposed Excavation.	SF DPW IDC - Streets & Highways	Au Bui -	Jul 10 2013-Mar 28 2014
	FRANKLIN ST	Intersection	Proposed Excavation.	SF MTA SS - Transportatio n Engineering (Capital)	Cathal Hennessy -	Feb 1 2013-Dec 1 2013
ELLIS ST						
	FRANKLIN ST	Intersection	Conflict with existing excavation permit. It is mandatory that you coordinate all work for joint paving.	11EXC-2294	1-800-743-5000 - 1-800-743- 5000	Mar 18 2013-Jul 31 2013
	FRANKLIN ST	Intersection	Conflict with existing Street Use Permit.	12B-0107	Refer to Agent - Refer to Agent	
	FRANKLIN ST	Intersection	Conflict with existing Street Use Permit.	12B-0116	Refer to Agent - Refer to Agent	
	FRANKLIN ST	Intersection	Conflict with existing Street Use Permit.	12B-0119	Refer to Agent - Refer to Agent	
	FRANKLIN ST	Intersection	Conflict with existing Street Use Permit.	12B-0122	Refer to Agent - Refer to Agent	

Street Name	From St	To St	Message	Job	Contact	Dates
	FRANKLIN ST	Intersection	Conflict with existing Street Use Permit.	12B-0131	Refer to Agent - Refer to Agent	
	FRANKLIN ST	Intersection	Conflict with existing Street Use Permit.	13B-0009	Refer to Agent - Refer to Agent	
	FRANKLIN ST	Intersection	Conflict with existing Street Use Permit.	13B-0017	Refer to Agent - Refer to Agent	
	FRANKLIN ST	Intersection	Conflict with existing Street Use Permit.	13B-0040	Refer to Agent - Refer to Agent	
	FRANKLIN ST	Intersection	Please refer to Figure 12 of Section 9.4(A) of the DPW Order No. 171,442 for special conditions for excavation in the vicinity of AWSS.	N/A		
	VAN NESS AVE	FRANKLIN ST -	Banners are allowed on this street	N/A		
	VAN NESS AVE	FRANKLIN ST -	Please refer to Figure 12 of Section 9.4(A) of the DPW Order No. 171,442 for special conditions for excavation in the vicinity of AWSS.	N/A		
	FRANKLIN ST	Intersection	Proposed Paving.	PAVING	Au Bui -	Aug 12 2013-Mar 28 2014
	FRANKLIN ST	Intersection	Proposed Paving.	PAVING	Au Bui -	Jul 10 2013-Mar 28 2014
	FRANKLIN ST	Intersection	Proposed Excavation.	PG&E	Alex Hom -	Mar 18 2013-Sep 30 2013
	FRANKLIN ST	Intersection	Proposed Excavation.	SF DPW IDC - Streets & Highways	Au Bui -	Aug 12 2013-Mar 28 2014
	FRANKLIN ST	Intersection	Proposed Excavation.	SF DPW IDC - Streets & Highways	Au Bui -	Jul 10 2013-Mar 28 2014
	FRANKLIN ST	Intersection	Proposed Excavation.	SF MTA SS - Transportatio n Engineering (Capital)	Cathal Hennessy -	Feb 1 2013-Dec 1 2013
	FRANKLIN ST	Intersection	Prior to performing any construction, all CCSF survey monuments shall be referenced by a licensed Land Surveyor on a Corner Record or a Record of Survey, if any construction will take place within 10ft of the monument. For any questions, please call Mapping at #554-5827	Stone or Concrete Monument		
	VAN NESS AVE	FRANKLIN ST -	Prior to performing any construction, all CCSF survey monuments shall be referenced by a licensed Land Surveyor on a Corner Record or a Record of Survey, if any construction will take place within 10ft of the monument. For any questions, please call Mapping at #554-5827	Stone or Concrete Monument		
ELM ST						
	FRANKLIN ST	Intersection	Conflict with existing Street Use Permit.	12B-0107	Refer to Agent - Refer to Agent	
	FRANKLIN ST	Intersection	Conflict with existing Street Use Permit.	12B-0111	Refer to Agent - Refer to Agent	
	FRANKLIN ST	Intersection	Conflict with existing Street Use Permit.	12B-0119	Refer to Agent - Refer to Agent	
	FRANKLIN ST	Intersection	Conflict with existing Street Use Permit.	12B-0122	Refer to Agent - Refer to Agent	

Street Name	From St	To St	Message	Job	Contact	Dates
	FRANKLIN ST	Intersection	Conflict with existing Street Use Permit.	12B-0124	Refer to Agent - Refer to Agent	
	FRANKLIN ST	Intersection	Conflict with existing Street Use Permit.	12B-0131	Refer to Agent - Refer to Agent	
	FRANKLIN ST	Intersection	Conflict with existing Street Use Permit.	13B-0009	Refer to Agent - Refer to Agent	
	FRANKLIN ST	Intersection	Conflict with existing Street Use Permit.	13B-0017	Refer to Agent - Refer to Agent	
	FRANKLIN ST	Intersection	Conflict with existing Street Use Permit.	13B-0037	Refer to Agent - Refer to Agent	
	FRANKLIN ST	Intersection	Conflict with existing Street Use Permit.	13B-0040	Refer to Agent - Refer to Agent	
	FRANKLIN ST	Intersection	Please refer to Figure 12 of Section 9.4(A) of the DPW Order No. 171,442 for special conditions for excavation in the vicinity of AWSS.	N/A		
	FRANKLIN ST	Intersection	Proposed Paving.	PAVING	Au Bui -	Aug 12 2013-Mar 28 2014
	FRANKLIN ST	Intersection	Proposed Paving.	PAVING	Au Bui -	Jul 10 2013-Mar 28 2014
	FRANKLIN ST	Intersection	Proposed Excavation.	SF DPW IDC - Streets & Highways	Au Bui -	Aug 12 2013-Mar 28 2014
	FRANKLIN ST	Intersection	Proposed Excavation.	SF DPW IDC - Streets & Highways	Au Bui -	Jul 10 2013-Mar 28 2014
	FRANKLIN ST	Intersection	Proposed Excavation.	SF MTA SS - Transportation Engineering (Capital)	Cathal Hennessy -	Feb 1 2013-Dec 1 2013
	FRANKLIN ST	Intersection	Proposed Excavation.	SF Planning	Adam Varat -	Jan 1 2020-Dec 31 2020
FELL ST						
	FRANKLIN ST	Intersection	Conflict with existing Street Use Permit.	12B-0056	Refer to Agent - Refer to Agent	
	FRANKLIN ST	Intersection	Conflict with existing Street Use Permit.	12B-0097	Refer to Agent - Refer to Agent	
	FRANKLIN ST	Intersection	Conflict with existing Street Use Permit.	12B-0107	Refer to Agent - Refer to Agent	
	FRANKLIN ST	Intersection	Conflict with existing Street Use Permit.	12B-0111	Refer to Agent - Refer to Agent	
	FRANKLIN ST	Intersection	Conflict with existing Street Use Permit.	12B-0119	Refer to Agent - Refer to Agent	
	FRANKLIN ST	Intersection	Conflict with existing Street Use Permit.	12B-0122	Refer to Agent - Refer to Agent	
	FRANKLIN ST	Intersection	Conflict with existing Street Use Permit.	12B-0124	Refer to Agent - Refer to Agent	
	FRANKLIN ST	Intersection	Conflict with existing Street Use Permit.	12B-0131	Refer to Agent - Refer to Agent	
	FRANKLIN ST	Intersection	Conflict with existing Street Use Permit.	13B-0009	Refer to Agent - Refer to Agent	
	FRANKLIN ST	Intersection	Conflict with existing Street Use Permit.	13B-0012	Refer to Agent - Refer to Agent	
	FRANKLIN ST	Intersection	Conflict with existing Street Use Permit.	13B-0017	Refer to Agent - Refer to Agent	
	FRANKLIN ST	Intersection	Conflict with existing Street Use Permit.	13B-0040	Refer to Agent - Refer to Agent	
	FRANKLIN ST	Intersection	Conflict with existing Street Use Permit.	13B-0041	Refer to Agent - Refer to Agent	

Street Name	From St	To St	Message	Job	Contact	Dates
	FRANKLIN ST	Intersection	Please see special paving requirements for Moratorium Streets.	1574J		Oct 7 2010-Oct 7 2015
	FRANKLIN ST	Intersection	Proposed Excavation.	SF DPW IDC - Streets & Highways	Au Bui -	Aug 12 2013-Mar 28 2014
	FRANKLIN ST	Intersection	Proposed Excavation.	SF DPW IDC - Streets & Highways	Au Bui -	Jul 10 2013-Mar 28 2014
	FRANKLIN ST	Intersection	Proposed Excavation.	SF MTA SS - Transportation Engineering (Capital)	Cathal Hennessy -	Feb 1 2013-Dec 1 2013
	FRANKLIN ST	Intersection	Proposed Excavation.	SF Planning	Adam Varat -	Jan 1 2020-Dec 31 2020
FERN ST						
	FRANKLIN ST	Intersection	Conflict with existing Street Use Permit.	12B-0107	Refer to Agent - Refer to Agent	
	FRANKLIN ST	Intersection	Conflict with existing Street Use Permit.	12B-0111	Refer to Agent - Refer to Agent	
	FRANKLIN ST	Intersection	Conflict with existing Street Use Permit.	12B-0119	Refer to Agent - Refer to Agent	
	FRANKLIN ST	Intersection	Conflict with existing Street Use Permit.	12B-0122	Refer to Agent - Refer to Agent	
	FRANKLIN ST	Intersection	Conflict with existing Street Use Permit.	12B-0124	Refer to Agent - Refer to Agent	
	FRANKLIN ST	Intersection	Conflict with existing Street Use Permit.	12B-0131	Refer to Agent - Refer to Agent	
	FRANKLIN ST	Intersection	Conflict with existing Street Use Permit.	13B-0009	Refer to Agent - Refer to Agent	
	FRANKLIN ST	Intersection	Conflict with existing Street Use Permit.	13B-0012	Refer to Agent - Refer to Agent	
	FRANKLIN ST	Intersection	Conflict with existing Street Use Permit.	13B-0017	Refer to Agent - Refer to Agent	
	FRANKLIN ST	Intersection	Conflict with existing Street Use Permit.	13B-0040	Refer to Agent - Refer to Agent	
	FRANKLIN ST	Intersection	Proposed Paving.	PAVING	Au Bui -	Aug 12 2013-Mar 28 2014
	FRANKLIN ST	Intersection	Proposed Paving.	PAVING	Au Bui -	Jul 10 2013-Mar 28 2014
	FRANKLIN ST	Intersection	Proposed Excavation.	SF MTA SS - Transportation Engineering (Capital)	Cathal Hennessy -	Feb 1 2013-Dec 1 2013
FRANKLIN ST						
	ELLIS ST	Intersection	Conflict with existing excavation permit. It is mandatory that you coordinate all work for joint paving.	11EXC-2294	1-800-743-5000 - 1-800-743-5000	Mar 18 2013-Jul 31 2013
	WILLOW ST	ELLIS ST -	Conflict with existing excavation permit. It is mandatory that you coordinate all work for joint paving.	11EXC-2294	1-800-743-5000 - 1-800-743-5000	Mar 18 2013-Jul 31 2013
	WILLOW ST	Intersection	Conflict with existing excavation permit. It is mandatory that you coordinate all work for joint paving.	11EXC-2294	1-800-743-5000 - 1-800-743-5000	Mar 18 2013-Jul 31 2013
	FELL ST	LINDEN ST -	Conflict with existing Street Use Permit.	11IE-0114	Refer to Agent - Refer to Agent	
	AUSTIN ST	PINE ST -	Conflict with existing Street Use Permit.	12B-0023	Refer to Agent - Refer to Agent	

Street Name	From St	To St	Message	Job	Contact	Dates
	BUSH ST	AUSTIN ST -	Conflict with existing Street Use Permit.	12B-0023	Refer to Agent - Refer to Agent	
	DANIEL BURNHAM CT	SUTTER ST -	Conflict with existing Street Use Permit.	12B-0023	Refer to Agent - Refer to Agent	
	FERN ST	BUSH ST -	Conflict with existing Street Use Permit.	12B-0023	Refer to Agent - Refer to Agent	
	GEARY BLVD	PETER YORKE WAY \ POST ST -	Conflict with existing Street Use Permit.	12B-0023	Refer to Agent - Refer to Agent	
	PETER YORKE WAY \ POST ST	DANIEL BURNHAM CT -	Conflict with existing Street Use Permit.	12B-0023	Refer to Agent - Refer to Agent	
	PINE ST	Intersection	Conflict with existing Street Use Permit.	12B-0023	Refer to Agent - Refer to Agent	
	SUTTER ST	FERN ST -	Conflict with existing Street Use Permit.	12B-0023	Refer to Agent - Refer to Agent	
	AUSTIN ST	PINE ST -	Conflict with existing Street Use Permit.	12B-0025	Refer to Agent - Refer to Agent	
	BUSH ST	AUSTIN ST -	Conflict with existing Street Use Permit.	12B-0025	Refer to Agent - Refer to Agent	
	DANIEL BURNHAM CT	SUTTER ST -	Conflict with existing Street Use Permit.	12B-0025	Refer to Agent - Refer to Agent	
	FERN ST	BUSH ST -	Conflict with existing Street Use Permit.	12B-0025	Refer to Agent - Refer to Agent	
	GEARY BLVD	PETER YORKE WAY \ POST ST -	Conflict with existing Street Use Permit.	12B-0025	Refer to Agent - Refer to Agent	
	PETER YORKE WAY \ POST ST	DANIEL BURNHAM CT -	Conflict with existing Street Use Permit.	12B-0025	Refer to Agent - Refer to Agent	
	PINE ST	Intersection	Conflict with existing Street Use Permit.	12B-0025	Refer to Agent - Refer to Agent	
	SUTTER ST	FERN ST -	Conflict with existing Street Use Permit.	12B-0025	Refer to Agent - Refer to Agent	
	FULTON ST	MCALLISTER ST -	Conflict with existing Street Use Permit.	12B-0026	Refer to Agent - Refer to Agent	
	GROVE ST	FULTON ST -	Conflict with existing Street Use Permit.	12B-0026	Refer to Agent - Refer to Agent	
	HAYES ST	Intersection	Conflict with existing Street Use Permit.	12B-0026	Refer to Agent - Refer to Agent	
	HAYES ST	IVY ST -	Conflict with existing Street Use Permit.	12B-0026	Refer to Agent - Refer to Agent	
	IVY ST	GROVE ST -	Conflict with existing Street Use Permit.	12B-0026	Refer to Agent - Refer to Agent	
	MCALLISTER ST	REDWOOD ST -	Conflict with existing Street Use Permit.	12B-0026	Refer to Agent - Refer to Agent	
	REDWOOD ST	GOLDEN GATE AVE -	Conflict with existing Street Use Permit.	12B-0026	Refer to Agent - Refer to Agent	
	AUSTIN ST	PINE ST -	Conflict with existing Street Use Permit.	12B-0033	Refer to Agent - Refer to Agent	
	BUSH ST	AUSTIN ST -	Conflict with existing Street Use Permit.	12B-0033	Refer to Agent - Refer to Agent	
	DANIEL BURNHAM CT	SUTTER ST -	Conflict with existing Street Use Permit.	12B-0033	Refer to Agent - Refer to Agent	
	ELM ST	TURK ST -	Conflict with existing Street Use Permit.	12B-0033	Refer to Agent - Refer to Agent	
	FERN ST	BUSH ST -	Conflict with existing Street Use Permit.	12B-0033	Refer to Agent - Refer to Agent	
	FULTON ST	MCALLISTER ST -	Conflict with existing Street Use Permit.	12B-0033	Refer to Agent - Refer to Agent	
	GEARY BLVD	Intersection	Conflict with existing Street Use Permit.	12B-0033	Refer to Agent - Refer to Agent	

Street Name	From St	To St	Message	Job	Contact	Dates
	GEARY BLVD	PETER YORKE WAY \ POST ST -	Conflict with existing Street Use Permit.	12B-0033	Refer to Agent - Refer to Agent	
	GOLDEN GATE AVE	ELM ST -	Conflict with existing Street Use Permit.	12B-0033	Refer to Agent - Refer to Agent	
	GOLDEN GATE AVE	Intersection	Conflict with existing Street Use Permit.	12B-0033	Refer to Agent - Refer to Agent	
	GROVE ST	FULTON ST -	Conflict with existing Street Use Permit.	12B-0033	Refer to Agent - Refer to Agent	
	GROVE ST	Intersection	Conflict with existing Street Use Permit.	12B-0033	Refer to Agent - Refer to Agent	
	MCALLISTER ST	REDWOOD ST -	Conflict with existing Street Use Permit.	12B-0033	Refer to Agent - Refer to Agent	
	MYRTLE ST	GEARY BLVD -	Conflict with existing Street Use Permit.	12B-0033	Refer to Agent - Refer to Agent	
	OFARRELL ST \ STARR KING WAY	MYRTLE ST -	Conflict with existing Street Use Permit.	12B-0033	Refer to Agent - Refer to Agent	
	PETER YORKE WAY \ POST ST	DANIEL BURNHAM CT -	Conflict with existing Street Use Permit.	12B-0033	Refer to Agent - Refer to Agent	
	PINE ST	CALIFORNIA ST -	Conflict with existing Street Use Permit.	12B-0033	Refer to Agent - Refer to Agent	
	PINE ST	Intersection	Conflict with existing Street Use Permit.	12B-0033	Refer to Agent - Refer to Agent	
	REDWOOD ST	GOLDEN GATE AVE -	Conflict with existing Street Use Permit.	12B-0033	Refer to Agent - Refer to Agent	
	SUTTER ST	FERN ST -	Conflict with existing Street Use Permit.	12B-0033	Refer to Agent - Refer to Agent	
	GROVE ST	Intersection	Conflict with existing Street Use Permit.	12B-0036	Refer to Agent - Refer to Agent	
	FULTON ST	MCALLISTER ST -	Conflict with existing Street Use Permit.	12B-0040	Refer to Agent - Refer to Agent	
	GROVE ST	FULTON ST -	Conflict with existing Street Use Permit.	12B-0040	Refer to Agent - Refer to Agent	
	GROVE ST	Intersection	Conflict with existing Street Use Permit.	12B-0040	Refer to Agent - Refer to Agent	
	MCALLISTER ST	Intersection	Conflict with existing Street Use Permit.	12B-0040	Refer to Agent - Refer to Agent	
	PINE ST	Intersection	Conflict with existing Street Use Permit.	12B-0040	Refer to Agent - Refer to Agent	
	GEARY BLVD	Intersection	Conflict with existing Street Use Permit.	12B-0043	Refer to Agent - Refer to Agent	
	DANIEL BURNHAM CT	SUTTER ST -	Conflict with existing Street Use Permit.	12B-0049	Refer to Agent - Refer to Agent	
	EDDY ST	WILLOW ST -	Conflict with existing Street Use Permit.	12B-0049	Refer to Agent - Refer to Agent	
	ELLIS ST	OLIVE ST -	Conflict with existing Street Use Permit.	12B-0049	Refer to Agent - Refer to Agent	
	FELL ST	LINDEN ST -	Conflict with existing Street Use Permit.	12B-0049	Refer to Agent - Refer to Agent	
	FERN ST	BUSH ST -	Conflict with existing Street Use Permit.	12B-0049	Refer to Agent - Refer to Agent	
	FULTON ST	MCALLISTER ST -	Conflict with existing Street Use Permit.	12B-0049	Refer to Agent - Refer to Agent	
	GOLDEN GATE AVE	Intersection	Conflict with existing Street Use Permit.	12B-0049	Refer to Agent - Refer to Agent	
	GROVE ST	FULTON ST -	Conflict with existing Street Use Permit.	12B-0049	Refer to Agent - Refer to Agent	
	HAYES ST	IVY ST -	Conflict with existing Street Use Permit.	12B-0049	Refer to Agent - Refer to Agent	

Street Name	From St	To St	Message	Job	Contact	Dates
	IVY ST	GROVE ST -	Conflict with existing Street Use Permit.	12B-0049	Refer to Agent - Refer to Agent	
	LARCH ST	EDDY ST -	Conflict with existing Street Use Permit.	12B-0049	Refer to Agent - Refer to Agent	
	LINDEN ST	HAYES ST -	Conflict with existing Street Use Permit.	12B-0049	Refer to Agent - Refer to Agent	
	MCALLISTER ST	REDWOOD ST -	Conflict with existing Street Use Permit.	12B-0049	Refer to Agent - Refer to Agent	
	MYRTLE ST	GEARY BLVD -	Conflict with existing Street Use Permit.	12B-0049	Refer to Agent - Refer to Agent	
	OFARRELL ST \ STARR KING WAY	MYRTLE ST -	Conflict with existing Street Use Permit.	12B-0049	Refer to Agent - Refer to Agent	
	OLIVE ST	OFARRELL ST \ STARR KING WAY -	Conflict with existing Street Use Permit.	12B-0049	Refer to Agent - Refer to Agent	
	PETER YORKE WAY \ POST ST	DANIEL BURNHAM CT -	Conflict with existing Street Use Permit.	12B-0049	Refer to Agent - Refer to Agent	
	PETER YORKE WAY \ POST ST	Intersection	Conflict with existing Street Use Permit.	12B-0049	Refer to Agent - Refer to Agent	
	REDWOOD ST	GOLDEN GATE AVE -	Conflict with existing Street Use Permit.	12B-0049	Refer to Agent - Refer to Agent	
	SUTTER ST	FERN ST -	Conflict with existing Street Use Permit.	12B-0049	Refer to Agent - Refer to Agent	
	TURK ST	Intersection	Conflict with existing Street Use Permit.	12B-0049	Refer to Agent - Refer to Agent	
	TURK ST	LARCH ST -	Conflict with existing Street Use Permit.	12B-0049	Refer to Agent - Refer to Agent	
	WILLOW ST	ELLIS ST -	Conflict with existing Street Use Permit.	12B-0049	Refer to Agent - Refer to Agent	
	AUSTIN ST	PINE ST -	Conflict with existing Street Use Permit.	12B-0050	Refer to Agent - Refer to Agent	
	BUSH ST	AUSTIN ST -	Conflict with existing Street Use Permit.	12B-0050	Refer to Agent - Refer to Agent	
	DANIEL BURNHAM CT	SUTTER ST -	Conflict with existing Street Use Permit.	12B-0050	Refer to Agent - Refer to Agent	
	EDDY ST	WILLOW ST -	Conflict with existing Street Use Permit.	12B-0050	Refer to Agent - Refer to Agent	
	ELLIS ST	OLIVE ST -	Conflict with existing Street Use Permit.	12B-0050	Refer to Agent - Refer to Agent	
	ELM ST	TURK ST -	Conflict with existing Street Use Permit.	12B-0050	Refer to Agent - Refer to Agent	
	FELL ST	LINDEN ST -	Conflict with existing Street Use Permit.	12B-0050	Refer to Agent - Refer to Agent	
	FERN ST	BUSH ST -	Conflict with existing Street Use Permit.	12B-0050	Refer to Agent - Refer to Agent	
	FULTON ST	MCALLISTER ST -	Conflict with existing Street Use Permit.	12B-0050	Refer to Agent - Refer to Agent	
	GEARY BLVD	PETER YORKE WAY \ POST ST -	Conflict with existing Street Use Permit.	12B-0050	Refer to Agent - Refer to Agent	
	GOLDEN GATE AVE	ELM ST -	Conflict with existing Street Use Permit.	12B-0050	Refer to Agent - Refer to Agent	
	GROVE ST	FULTON ST -	Conflict with existing Street Use Permit.	12B-0050	Refer to Agent - Refer to Agent	
	HAYES ST	IVY ST -	Conflict with existing Street Use Permit.	12B-0050	Refer to Agent - Refer to Agent	
	IVY ST	GROVE ST -	Conflict with existing Street Use Permit.	12B-0050	Refer to Agent - Refer to Agent	
	LARCH ST	EDDY ST -	Conflict with existing Street Use Permit.	12B-0050	Refer to Agent - Refer to Agent	

Street Name	From St	To St	Message	Job	Contact	Dates
	LINDEN ST	HAYES ST -	Conflict with existing Street Use Permit.	12B-0050	Refer to Agent - Refer to Agent	
	MCALLISTER ST	REDWOOD ST -	Conflict with existing Street Use Permit.	12B-0050	Refer to Agent - Refer to Agent	
	MYRTLE ST	GEARY BLVD -	Conflict with existing Street Use Permit.	12B-0050	Refer to Agent - Refer to Agent	
	OFARRELL ST \ STARR KING WAY	MYRTLE ST -	Conflict with existing Street Use Permit.	12B-0050	Refer to Agent - Refer to Agent	
	OLIVE ST	OFARRELL ST \ STARR KING WAY -	Conflict with existing Street Use Permit.	12B-0050	Refer to Agent - Refer to Agent	
	PETER YORKE WAY \ POST ST	DANIEL BURNHAM CT -	Conflict with existing Street Use Permit.	12B-0050	Refer to Agent - Refer to Agent	
	PINE ST	CALIFORNIA ST -	Conflict with existing Street Use Permit.	12B-0050	Refer to Agent - Refer to Agent	
	REDWOOD ST	GOLDEN GATE AVE -	Conflict with existing Street Use Permit.	12B-0050	Refer to Agent - Refer to Agent	
	SUTTER ST	FERN ST -	Conflict with existing Street Use Permit.	12B-0050	Refer to Agent - Refer to Agent	
	TURK ST	LARCH ST -	Conflict with existing Street Use Permit.	12B-0050	Refer to Agent - Refer to Agent	
	WILLOW ST	ELLIS ST -	Conflict with existing Street Use Permit.	12B-0050	Refer to Agent - Refer to Agent	
	GROVE ST	Intersection	Conflict with existing Street Use Permit.	12B-0051	Refer to Agent - Refer to Agent	
	HAYES ST	IVY ST -	Conflict with existing Street Use Permit.	12B-0051	Refer to Agent - Refer to Agent	
	IVY ST	GROVE ST -	Conflict with existing Street Use Permit.	12B-0051	Refer to Agent - Refer to Agent	
	EDDY ST	WILLOW ST -	Conflict with existing Street Use Permit.	12B-0052	Refer to Agent - Refer to Agent	
	ELLIS ST	OLIVE ST -	Conflict with existing Street Use Permit.	12B-0052	Refer to Agent - Refer to Agent	
	ELM ST	TURK ST -	Conflict with existing Street Use Permit.	12B-0052	Refer to Agent - Refer to Agent	
	GOLDEN GATE AVE	ELM ST -	Conflict with existing Street Use Permit.	12B-0052	Refer to Agent - Refer to Agent	
	LARCH ST	EDDY ST -	Conflict with existing Street Use Permit.	12B-0052	Refer to Agent - Refer to Agent	
	MCALLISTER ST	Intersection	Conflict with existing Street Use Permit.	12B-0052	Refer to Agent - Refer to Agent	
	MCALLISTER ST	REDWOOD ST -	Conflict with existing Street Use Permit.	12B-0052	Refer to Agent - Refer to Agent	
	MYRTLE ST	GEARY BLVD -	Conflict with existing Street Use Permit.	12B-0052	Refer to Agent - Refer to Agent	
	OFARRELL ST \ STARR KING WAY	MYRTLE ST -	Conflict with existing Street Use Permit.	12B-0052	Refer to Agent - Refer to Agent	
	OLIVE ST	OFARRELL ST \ STARR KING WAY -	Conflict with existing Street Use Permit.	12B-0052	Refer to Agent - Refer to Agent	
	REDWOOD ST	GOLDEN GATE AVE -	Conflict with existing Street Use Permit.	12B-0052	Refer to Agent - Refer to Agent	
	TURK ST	LARCH ST -	Conflict with existing Street Use Permit.	12B-0052	Refer to Agent - Refer to Agent	
	WILLOW ST	ELLIS ST -	Conflict with existing Street Use Permit.	12B-0052	Refer to Agent - Refer to Agent	
	AUSTIN ST	PINE ST -	Conflict with existing Street Use Permit.	12B-0053	Refer to Agent - Refer to Agent	
	BUSH ST	AUSTIN ST -	Conflict with existing Street Use Permit.	12B-0053	Refer to Agent - Refer to Agent	

Street Name	From St	To St	Message	Job	Contact	Dates
	DANIEL BURNHAM CT	SUTTER ST -	Conflict with existing Street Use Permit.	12B-0053	Refer to Agent - Refer to Agent	
	EDDY ST	WILLOW ST -	Conflict with existing Street Use Permit.	12B-0053	Refer to Agent - Refer to Agent	
	ELLIS ST	OLIVE ST -	Conflict with existing Street Use Permit.	12B-0053	Refer to Agent - Refer to Agent	
	ELM ST	TURK ST -	Conflict with existing Street Use Permit.	12B-0053	Refer to Agent - Refer to Agent	
	FELL ST	LINDEN ST -	Conflict with existing Street Use Permit.	12B-0053	Refer to Agent - Refer to Agent	
	FERN ST	BUSH ST -	Conflict with existing Street Use Permit.	12B-0053	Refer to Agent - Refer to Agent	
	FULTON ST	MCALLISTER ST -	Conflict with existing Street Use Permit.	12B-0053	Refer to Agent - Refer to Agent	
	GEARY BLVD	PETER YORKE WAY \ POST ST -	Conflict with existing Street Use Permit.	12B-0053	Refer to Agent - Refer to Agent	
	GOLDEN GATE AVE	ELM ST -	Conflict with existing Street Use Permit.	12B-0053	Refer to Agent - Refer to Agent	
	GROVE ST	FULTON ST -	Conflict with existing Street Use Permit.	12B-0053	Refer to Agent - Refer to Agent	
	HAYES ST	IVY ST -	Conflict with existing Street Use Permit.	12B-0053	Refer to Agent - Refer to Agent	
	IVY ST	GROVE ST -	Conflict with existing Street Use Permit.	12B-0053	Refer to Agent - Refer to Agent	
	LARCH ST	EDDY ST -	Conflict with existing Street Use Permit.	12B-0053	Refer to Agent - Refer to Agent	
	LINDEN ST	HAYES ST -	Conflict with existing Street Use Permit.	12B-0053	Refer to Agent - Refer to Agent	
	MCALLISTER ST	REDWOOD ST -	Conflict with existing Street Use Permit.	12B-0053	Refer to Agent - Refer to Agent	
	MYRTLE ST	GEARY BLVD -	Conflict with existing Street Use Permit.	12B-0053	Refer to Agent - Refer to Agent	
	OFARRELL ST \ STARR KING WAY	MYRTLE ST -	Conflict with existing Street Use Permit.	12B-0053	Refer to Agent - Refer to Agent	
	OLIVE ST	OFARRELL ST \ STARR KING WAY -	Conflict with existing Street Use Permit.	12B-0053	Refer to Agent - Refer to Agent	
	PETER YORKE WAY \ POST ST	DANIEL BURNHAM CT -	Conflict with existing Street Use Permit.	12B-0053	Refer to Agent - Refer to Agent	
	REDWOOD ST	GOLDEN GATE AVE -	Conflict with existing Street Use Permit.	12B-0053	Refer to Agent - Refer to Agent	
	SUTTER ST	FERN ST -	Conflict with existing Street Use Permit.	12B-0053	Refer to Agent - Refer to Agent	
	TURK ST	LARCH ST -	Conflict with existing Street Use Permit.	12B-0053	Refer to Agent - Refer to Agent	
	WILLOW ST	ELLIS ST -	Conflict with existing Street Use Permit.	12B-0053	Refer to Agent - Refer to Agent	
	EDDY ST	WILLOW ST -	Conflict with existing Street Use Permit.	12B-0056	Refer to Agent - Refer to Agent	
	ELLIS ST	OLIVE ST -	Conflict with existing Street Use Permit.	12B-0056	Refer to Agent - Refer to Agent	
	ELM ST	TURK ST -	Conflict with existing Street Use Permit.	12B-0056	Refer to Agent - Refer to Agent	
	FELL ST	Intersection	Conflict with existing Street Use Permit.	12B-0056	Refer to Agent - Refer to Agent	
	FELL ST	LINDEN ST -	Conflict with existing Street Use Permit.	12B-0056	Refer to Agent - Refer to Agent	
	FULTON ST	MCALLISTER ST -	Conflict with existing Street Use Permit.	12B-0056	Refer to Agent - Refer to Agent	

Street Name	From St	To St	Message	Job	Contact	Dates
	GOLDEN GATE AVE	ELM ST -	Conflict with existing Street Use Permit.	12B-0056	Refer to Agent - Refer to Agent	
	GROVE ST	FULTON ST -	Conflict with existing Street Use Permit.	12B-0056	Refer to Agent - Refer to Agent	
	HAYES ST	Intersection	Conflict with existing Street Use Permit.	12B-0056	Refer to Agent - Refer to Agent	
	HAYES ST	IVY ST -	Conflict with existing Street Use Permit.	12B-0056	Refer to Agent - Refer to Agent	
	IVY ST	GROVE ST -	Conflict with existing Street Use Permit.	12B-0056	Refer to Agent - Refer to Agent	
	LARCH ST	EDDY ST -	Conflict with existing Street Use Permit.	12B-0056	Refer to Agent - Refer to Agent	
	LINDEN ST	HAYES ST -	Conflict with existing Street Use Permit.	12B-0056	Refer to Agent - Refer to Agent	
	MCALLISTER ST	REDWOOD ST -	Conflict with existing Street Use Permit.	12B-0056	Refer to Agent - Refer to Agent	
	MYRTLE ST	GEARY BLVD -	Conflict with existing Street Use Permit.	12B-0056	Refer to Agent - Refer to Agent	
	OFARRELL ST \ STARR KING WAY	MYRTLE ST -	Conflict with existing Street Use Permit.	12B-0056	Refer to Agent - Refer to Agent	
	OLIVE ST	OFARRELL ST \ STARR KING WAY -	Conflict with existing Street Use Permit.	12B-0056	Refer to Agent - Refer to Agent	
	REDWOOD ST	GOLDEN GATE AVE -	Conflict with existing Street Use Permit.	12B-0056	Refer to Agent - Refer to Agent	
	TURK ST	Intersection	Conflict with existing Street Use Permit.	12B-0056	Refer to Agent - Refer to Agent	
	TURK ST	LARCH ST -	Conflict with existing Street Use Permit.	12B-0056	Refer to Agent - Refer to Agent	
	WILLOW ST	ELLIS ST -	Conflict with existing Street Use Permit.	12B-0056	Refer to Agent - Refer to Agent	
	FULTON ST	MCALLISTER ST -	Conflict with existing Street Use Permit.	12B-0059	Refer to Agent - Refer to Agent	
	GROVE ST	FULTON ST -	Conflict with existing Street Use Permit.	12B-0059	Refer to Agent - Refer to Agent	
	GROVE ST	Intersection	Conflict with existing Street Use Permit.	12B-0059	Refer to Agent - Refer to Agent	
	MCALLISTER ST	Intersection	Conflict with existing Street Use Permit.	12B-0059	Refer to Agent - Refer to Agent	
	AUSTIN ST	PINE ST -	Conflict with existing Street Use Permit.	12B-0065	Refer to Agent - Refer to Agent	
	BUSH ST	AUSTIN ST -	Conflict with existing Street Use Permit.	12B-0065	Refer to Agent - Refer to Agent	
	DANIEL BURNHAM CT	SUTTER ST -	Conflict with existing Street Use Permit.	12B-0065	Refer to Agent - Refer to Agent	
	FELL ST	LINDEN ST -	Conflict with existing Street Use Permit.	12B-0065	Refer to Agent - Refer to Agent	
	FERN ST	BUSH ST -	Conflict with existing Street Use Permit.	12B-0065	Refer to Agent - Refer to Agent	
	FULTON ST	MCALLISTER ST -	Conflict with existing Street Use Permit.	12B-0065	Refer to Agent - Refer to Agent	
	GOLDEN GATE AVE	Intersection	Conflict with existing Street Use Permit.	12B-0065	Refer to Agent - Refer to Agent	
	GROVE ST	FULTON ST -	Conflict with existing Street Use Permit.	12B-0065	Refer to Agent - Refer to Agent	
	HAYES ST	IVY ST -	Conflict with existing Street Use Permit.	12B-0065	Refer to Agent - Refer to Agent	
	IVY ST	GROVE ST -	Conflict with existing Street Use Permit.	12B-0065	Refer to Agent - Refer to Agent	

Street Name	From St	To St	Message	Job	Contact	Dates
	LINDEN ST	HAYES ST -	Conflict with existing Street Use Permit.	12B-0065	Refer to Agent - Refer to Agent	
	MCALLISTER ST	REDWOOD ST -	Conflict with existing Street Use Permit.	12B-0065	Refer to Agent - Refer to Agent	
	PETER YORKE WAY \ POST ST	DANIEL BURNHAM CT -	Conflict with existing Street Use Permit.	12B-0065	Refer to Agent - Refer to Agent	
	PINE ST	Intersection	Conflict with existing Street Use Permit.	12B-0065	Refer to Agent - Refer to Agent	
	REDWOOD ST	GOLDEN GATE AVE -	Conflict with existing Street Use Permit.	12B-0065	Refer to Agent - Refer to Agent	
	SUTTER ST	FERN ST -	Conflict with existing Street Use Permit.	12B-0065	Refer to Agent - Refer to Agent	
	GROVE ST	Intersection	Conflict with existing Street Use Permit.	12B-0067	Refer to Agent - Refer to Agent	
	HAYES ST	IVY ST -	Conflict with existing Street Use Permit.	12B-0067	Refer to Agent - Refer to Agent	
	IVY ST	GROVE ST -	Conflict with existing Street Use Permit.	12B-0067	Refer to Agent - Refer to Agent	
	EDDY ST	WILLOW ST -	Conflict with existing Street Use Permit.	12B-0069	Refer to Agent - Refer to Agent	
	ELLIS ST	OLIVE ST -	Conflict with existing Street Use Permit.	12B-0069	Refer to Agent - Refer to Agent	
	ELM ST	TURK ST -	Conflict with existing Street Use Permit.	12B-0069	Refer to Agent - Refer to Agent	
	GOLDEN GATE AVE	ELM ST -	Conflict with existing Street Use Permit.	12B-0069	Refer to Agent - Refer to Agent	
	LARCH ST	EDDY ST -	Conflict with existing Street Use Permit.	12B-0069	Refer to Agent - Refer to Agent	
	MCALLISTER ST	REDWOOD ST -	Conflict with existing Street Use Permit.	12B-0069	Refer to Agent - Refer to Agent	
	MYRTLE ST	Intersection	Conflict with existing Street Use Permit.	12B-0069	Refer to Agent - Refer to Agent	
	OFARRELL ST \ STARR KING WAY	MYRTLE ST -	Conflict with existing Street Use Permit.	12B-0069	Refer to Agent - Refer to Agent	
	OLIVE ST	OFARRELL ST \ STARR KING WAY -	Conflict with existing Street Use Permit.	12B-0069	Refer to Agent - Refer to Agent	
	REDWOOD ST	GOLDEN GATE AVE -	Conflict with existing Street Use Permit.	12B-0069	Refer to Agent - Refer to Agent	
	TURK ST	LARCH ST -	Conflict with existing Street Use Permit.	12B-0069	Refer to Agent - Refer to Agent	
	WILLOW ST	ELLIS ST -	Conflict with existing Street Use Permit.	12B-0069	Refer to Agent - Refer to Agent	
	EDDY ST	WILLOW ST -	Conflict with existing Street Use Permit.	12B-0080	Refer to Agent - Refer to Agent	
	ELLIS ST	OLIVE ST -	Conflict with existing Street Use Permit.	12B-0080	Refer to Agent - Refer to Agent	
	ELM ST	TURK ST -	Conflict with existing Street Use Permit.	12B-0080	Refer to Agent - Refer to Agent	
	GEARY BLVD	Intersection	Conflict with existing Street Use Permit.	12B-0080	Refer to Agent - Refer to Agent	
	GOLDEN GATE AVE	ELM ST -	Conflict with existing Street Use Permit.	12B-0080	Refer to Agent - Refer to Agent	
	LARCH ST	EDDY ST -	Conflict with existing Street Use Permit.	12B-0080	Refer to Agent - Refer to Agent	
	MCALLISTER ST	Intersection	Conflict with existing Street Use Permit.	12B-0080	Refer to Agent - Refer to Agent	
	MCALLISTER ST	REDWOOD ST -	Conflict with existing Street Use Permit.	12B-0080	Refer to Agent - Refer to Agent	

Street Name	From St	To St	Message	Job	Contact	Dates
	MYRTLE ST	GEARY BLVD -	Conflict with existing Street Use Permit.	12B-0080	Refer to Agent - Refer to Agent	
	OFARRELL ST \ STARR KING WAY	MYRTLE ST -	Conflict with existing Street Use Permit.	12B-0080	Refer to Agent - Refer to Agent	
	OLIVE ST	OFARRELL ST \ STARR KING WAY -	Conflict with existing Street Use Permit.	12B-0080	Refer to Agent - Refer to Agent	
	REDWOOD ST	GOLDEN GATE AVE -	Conflict with existing Street Use Permit.	12B-0080	Refer to Agent - Refer to Agent	
	TURK ST	LARCH ST -	Conflict with existing Street Use Permit.	12B-0080	Refer to Agent - Refer to Agent	
	WILLOW ST	ELLIS ST -	Conflict with existing Street Use Permit.	12B-0080	Refer to Agent - Refer to Agent	
	WILLOW ST	Intersection	Conflict with existing Street Use Permit.	12B-0080	Refer to Agent - Refer to Agent	
	AUSTIN ST	PINE ST -	Conflict with existing Street Use Permit.	12B-0088	Refer to Agent - Refer to Agent	
	BUSH ST	AUSTIN ST -	Conflict with existing Street Use Permit.	12B-0088	Refer to Agent - Refer to Agent	
	DANIEL BURNHAM CT	SUTTER ST -	Conflict with existing Street Use Permit.	12B-0088	Refer to Agent - Refer to Agent	
	FERN ST	BUSH ST -	Conflict with existing Street Use Permit.	12B-0088	Refer to Agent - Refer to Agent	
	PETER YORKE WAY \ POST ST	DANIEL BURNHAM CT -	Conflict with existing Street Use Permit.	12B-0088	Refer to Agent - Refer to Agent	
	PINE ST	Intersection	Conflict with existing Street Use Permit.	12B-0088	Refer to Agent - Refer to Agent	
	SUTTER ST	FERN ST -	Conflict with existing Street Use Permit.	12B-0088	Refer to Agent - Refer to Agent	
	AUSTIN ST	PINE ST -	Conflict with existing Street Use Permit.	12B-0090	Refer to Agent - Refer to Agent	
	BUSH ST	AUSTIN ST -	Conflict with existing Street Use Permit.	12B-0090	Refer to Agent - Refer to Agent	
	DANIEL BURNHAM CT	SUTTER ST -	Conflict with existing Street Use Permit.	12B-0090	Refer to Agent - Refer to Agent	
	EDDY ST	WILLOW ST -	Conflict with existing Street Use Permit.	12B-0090	Refer to Agent - Refer to Agent	
	ELLIS ST	OLIVE ST -	Conflict with existing Street Use Permit.	12B-0090	Refer to Agent - Refer to Agent	
	FELL ST	LINDEN ST -	Conflict with existing Street Use Permit.	12B-0090	Refer to Agent - Refer to Agent	
	FERN ST	BUSH ST -	Conflict with existing Street Use Permit.	12B-0090	Refer to Agent - Refer to Agent	
	FULTON ST	MCALLISTER ST -	Conflict with existing Street Use Permit.	12B-0090	Refer to Agent - Refer to Agent	
	GEARY BLVD	Intersection	Conflict with existing Street Use Permit.	12B-0090	Refer to Agent - Refer to Agent	
	GOLDEN GATE AVE	Intersection	Conflict with existing Street Use Permit.	12B-0090	Refer to Agent - Refer to Agent	
	GROVE ST	FULTON ST -	Conflict with existing Street Use Permit.	12B-0090	Refer to Agent - Refer to Agent	
	HAYES ST	IVY ST -	Conflict with existing Street Use Permit.	12B-0090	Refer to Agent - Refer to Agent	
	IVY ST	GROVE ST -	Conflict with existing Street Use Permit.	12B-0090	Refer to Agent - Refer to Agent	
	LARCH ST	EDDY ST -	Conflict with existing Street Use Permit.	12B-0090	Refer to Agent - Refer to Agent	
	LINDEN ST	HAYES ST -	Conflict with existing Street Use Permit.	12B-0090	Refer to Agent - Refer to Agent	

Street Name	From St	To St	Message	Job	Contact	Dates
	MCALLISTER ST	REDWOOD ST -	Conflict with existing Street Use Permit.	12B-0090	Refer to Agent - Refer to Agent	
	MYRTLE ST	GEARY BLVD -	Conflict with existing Street Use Permit.	12B-0090	Refer to Agent - Refer to Agent	
	OFARRELL ST \ STARR KING WAY	MYRTLE ST -	Conflict with existing Street Use Permit.	12B-0090	Refer to Agent - Refer to Agent	
	OLIVE ST	OFARRELL ST \ STARR KING WAY -	Conflict with existing Street Use Permit.	12B-0090	Refer to Agent - Refer to Agent	
	PETER YORKE WAY \ POST ST	DANIEL BURNHAM CT -	Conflict with existing Street Use Permit.	12B-0090	Refer to Agent - Refer to Agent	
	PINE ST	Intersection	Conflict with existing Street Use Permit.	12B-0090	Refer to Agent - Refer to Agent	
	REDWOOD ST	GOLDEN GATE AVE -	Conflict with existing Street Use Permit.	12B-0090	Refer to Agent - Refer to Agent	
	SUTTER ST	FERN ST -	Conflict with existing Street Use Permit.	12B-0090	Refer to Agent - Refer to Agent	
	TURK ST	LARCH ST -	Conflict with existing Street Use Permit.	12B-0090	Refer to Agent - Refer to Agent	
	WILLOW ST	ELLIS ST -	Conflict with existing Street Use Permit.	12B-0090	Refer to Agent - Refer to Agent	
	EDDY ST	WILLOW ST -	Conflict with existing Street Use Permit.	12B-0093	Refer to Agent - Refer to Agent	
	ELLIS ST	OLIVE ST -	Conflict with existing Street Use Permit.	12B-0093	Refer to Agent - Refer to Agent	
	ELM ST	TURK ST -	Conflict with existing Street Use Permit.	12B-0093	Refer to Agent - Refer to Agent	
	GOLDEN GATE AVE	ELM ST -	Conflict with existing Street Use Permit.	12B-0093	Refer to Agent - Refer to Agent	
	LARCH ST	EDDY ST -	Conflict with existing Street Use Permit.	12B-0093	Refer to Agent - Refer to Agent	
	MCALLISTER ST	Intersection	Conflict with existing Street Use Permit.	12B-0093	Refer to Agent - Refer to Agent	
	MCALLISTER ST	REDWOOD ST -	Conflict with existing Street Use Permit.	12B-0093	Refer to Agent - Refer to Agent	
	MYRTLE ST	GEARY BLVD -	Conflict with existing Street Use Permit.	12B-0093	Refer to Agent - Refer to Agent	
	OFARRELL ST \ STARR KING WAY	MYRTLE ST -	Conflict with existing Street Use Permit.	12B-0093	Refer to Agent - Refer to Agent	
	OLIVE ST	OFARRELL ST \ STARR KING WAY -	Conflict with existing Street Use Permit.	12B-0093	Refer to Agent - Refer to Agent	
	REDWOOD ST	GOLDEN GATE AVE -	Conflict with existing Street Use Permit.	12B-0093	Refer to Agent - Refer to Agent	
	TURK ST	LARCH ST -	Conflict with existing Street Use Permit.	12B-0093	Refer to Agent - Refer to Agent	
	WILLOW ST	ELLIS ST -	Conflict with existing Street Use Permit.	12B-0093	Refer to Agent - Refer to Agent	
	AUSTIN ST	PINE ST -	Conflict with existing Street Use Permit.	12B-0097	Refer to Agent - Refer to Agent	
	BUSH ST	AUSTIN ST -	Conflict with existing Street Use Permit.	12B-0097	Refer to Agent - Refer to Agent	
	CALIFORNIA ST	Intersection	Conflict with existing Street Use Permit.	12B-0097	Refer to Agent - Refer to Agent	
	DANIEL BURNHAM CT	SUTTER ST -	Conflict with existing Street Use Permit.	12B-0097	Refer to Agent - Refer to Agent	
	ELM ST	TURK ST -	Conflict with existing Street Use Permit.	12B-0097	Refer to Agent - Refer to Agent	
	FELL ST	Intersection	Conflict with existing Street Use Permit.	12B-0097	Refer to Agent - Refer to Agent	

Street Name	From St	To St	Message	Job	Contact	Dates
	FELL ST	LINDEN ST -	Conflict with existing Street Use Permit.	12B-0097	Refer to Agent - Refer to Agent	
	FERN ST	BUSH ST -	Conflict with existing Street Use Permit.	12B-0097	Refer to Agent - Refer to Agent	
	FULTON ST	MCALLISTER ST -	Conflict with existing Street Use Permit.	12B-0097	Refer to Agent - Refer to Agent	
	GEARY BLVD	PETER YORKE WAY \ POST ST -	Conflict with existing Street Use Permit.	12B-0097	Refer to Agent - Refer to Agent	
	GOLDEN GATE AVE	ELM ST -	Conflict with existing Street Use Permit.	12B-0097	Refer to Agent - Refer to Agent	
	GROVE ST	FULTON ST -	Conflict with existing Street Use Permit.	12B-0097	Refer to Agent - Refer to Agent	
	HAYES ST	IVY ST -	Conflict with existing Street Use Permit.	12B-0097	Refer to Agent - Refer to Agent	
	IVY ST	GROVE ST -	Conflict with existing Street Use Permit.	12B-0097	Refer to Agent - Refer to Agent	
	LINDEN ST	HAYES ST -	Conflict with existing Street Use Permit.	12B-0097	Refer to Agent - Refer to Agent	
	MCALLISTER ST	REDWOOD ST -	Conflict with existing Street Use Permit.	12B-0097	Refer to Agent - Refer to Agent	
	MYRTLE ST	GEARY BLVD -	Conflict with existing Street Use Permit.	12B-0097	Refer to Agent - Refer to Agent	
	OFARRELL ST \ STARR KING WAY	Intersection	Conflict with existing Street Use Permit.	12B-0097	Refer to Agent - Refer to Agent	
	OFARRELL ST \ STARR KING WAY	MYRTLE ST -	Conflict with existing Street Use Permit.	12B-0097	Refer to Agent - Refer to Agent	
	PETER YORKE WAY \ POST ST	DANIEL BURNHAM CT -	Conflict with existing Street Use Permit.	12B-0097	Refer to Agent - Refer to Agent	
	PETER YORKE WAY \ POST ST	Intersection	Conflict with existing Street Use Permit.	12B-0097	Refer to Agent - Refer to Agent	
	PINE ST	CALIFORNIA ST -	Conflict with existing Street Use Permit.	12B-0097	Refer to Agent - Refer to Agent	
	REDWOOD ST	GOLDEN GATE AVE -	Conflict with existing Street Use Permit.	12B-0097	Refer to Agent - Refer to Agent	
	SUTTER ST	FERN ST -	Conflict with existing Street Use Permit.	12B-0097	Refer to Agent - Refer to Agent	
	TURK ST	Intersection	Conflict with existing Street Use Permit.	12B-0097	Refer to Agent - Refer to Agent	
	GEARY BLVD	Intersection	Conflict with existing Street Use Permit.	12B-0104	Refer to Agent - Refer to Agent	
	FULTON ST	Intersection	Conflict with existing Street Use Permit.	12B-0106	Refer to Agent - Refer to Agent	
	FULTON ST	MCALLISTER ST -	Conflict with existing Street Use Permit.	12B-0106	Refer to Agent - Refer to Agent	
	GOLDEN GATE AVE	Intersection	Conflict with existing Street Use Permit.	12B-0106	Refer to Agent - Refer to Agent	
	GROVE ST	FULTON ST -	Conflict with existing Street Use Permit.	12B-0106	Refer to Agent - Refer to Agent	
	GROVE ST	Intersection	Conflict with existing Street Use Permit.	12B-0106	Refer to Agent - Refer to Agent	
	MCALLISTER ST	Intersection	Conflict with existing Street Use Permit.	12B-0106	Refer to Agent - Refer to Agent	
	MCALLISTER ST	REDWOOD ST -	Conflict with existing Street Use Permit.	12B-0106	Refer to Agent - Refer to Agent	
	REDWOOD ST	GOLDEN GATE AVE -	Conflict with existing Street Use Permit.	12B-0106	Refer to Agent - Refer to Agent	
	REDWOOD ST	Intersection	Conflict with existing Street Use Permit.	12B-0106	Refer to Agent - Refer to Agent	

Street Name	From St	To St	Message	Job	Contact	Dates
	AUSTIN ST	Intersection	Conflict with existing Street Use Permit.	12B-0107	Refer to Agent - Refer to Agent	
	AUSTIN ST	PINE ST -	Conflict with existing Street Use Permit.	12B-0107	Refer to Agent - Refer to Agent	
	BUSH ST	AUSTIN ST -	Conflict with existing Street Use Permit.	12B-0107	Refer to Agent - Refer to Agent	
	BUSH ST	Intersection	Conflict with existing Street Use Permit.	12B-0107	Refer to Agent - Refer to Agent	
	DANIEL BURNHAM CT	Intersection	Conflict with existing Street Use Permit.	12B-0107	Refer to Agent - Refer to Agent	
	DANIEL BURNHAM CT	SUTTER ST -	Conflict with existing Street Use Permit.	12B-0107	Refer to Agent - Refer to Agent	
	EDDY ST	Intersection	Conflict with existing Street Use Permit.	12B-0107	Refer to Agent - Refer to Agent	
	EDDY ST	WILLOW ST -	Conflict with existing Street Use Permit.	12B-0107	Refer to Agent - Refer to Agent	
	ELLIS ST	Intersection	Conflict with existing Street Use Permit.	12B-0107	Refer to Agent - Refer to Agent	
	ELLIS ST	OLIVE ST -	Conflict with existing Street Use Permit.	12B-0107	Refer to Agent - Refer to Agent	
	ELM ST	Intersection	Conflict with existing Street Use Permit.	12B-0107	Refer to Agent - Refer to Agent	
	ELM ST	TURK ST -	Conflict with existing Street Use Permit.	12B-0107	Refer to Agent - Refer to Agent	
	FELL ST	Intersection	Conflict with existing Street Use Permit.	12B-0107	Refer to Agent - Refer to Agent	
	FELL ST	LINDEN ST -	Conflict with existing Street Use Permit.	12B-0107	Refer to Agent - Refer to Agent	
	FERN ST	BUSH ST -	Conflict with existing Street Use Permit.	12B-0107	Refer to Agent - Refer to Agent	
	FERN ST	Intersection	Conflict with existing Street Use Permit.	12B-0107	Refer to Agent - Refer to Agent	
	FULTON ST	Intersection	Conflict with existing Street Use Permit.	12B-0107	Refer to Agent - Refer to Agent	
	FULTON ST	MCALLISTER ST -	Conflict with existing Street Use Permit.	12B-0107	Refer to Agent - Refer to Agent	
	GEARY BLVD	Intersection	Conflict with existing Street Use Permit.	12B-0107	Refer to Agent - Refer to Agent	
	GOLDEN GATE AVE	ELM ST -	Conflict with existing Street Use Permit.	12B-0107	Refer to Agent - Refer to Agent	
	GOLDEN GATE AVE	Intersection	Conflict with existing Street Use Permit.	12B-0107	Refer to Agent - Refer to Agent	
	GROVE ST	FULTON ST -	Conflict with existing Street Use Permit.	12B-0107	Refer to Agent - Refer to Agent	
	GROVE ST	Intersection	Conflict with existing Street Use Permit.	12B-0107	Refer to Agent - Refer to Agent	
	HAYES ST	Intersection	Conflict with existing Street Use Permit.	12B-0107	Refer to Agent - Refer to Agent	
	HAYES ST	IVY ST -	Conflict with existing Street Use Permit.	12B-0107	Refer to Agent - Refer to Agent	
	IVY ST	GROVE ST -	Conflict with existing Street Use Permit.	12B-0107	Refer to Agent - Refer to Agent	
	IVY ST	Intersection	Conflict with existing Street Use Permit.	12B-0107	Refer to Agent - Refer to Agent	
	LARCH ST	EDDY ST -	Conflict with existing Street Use Permit.	12B-0107	Refer to Agent - Refer to Agent	
	LARCH ST	Intersection	Conflict with existing Street Use Permit.	12B-0107	Refer to Agent - Refer to Agent	

Street Name	From St	To St	Message	Job	Contact	Dates
	LINDEN ST	HAYES ST -	Conflict with existing Street Use Permit.	12B-0107	Refer to Agent - Refer to Agent	
	LINDEN ST	Intersection	Conflict with existing Street Use Permit.	12B-0107	Refer to Agent - Refer to Agent	
	MCALLISTER ST	Intersection	Conflict with existing Street Use Permit.	12B-0107	Refer to Agent - Refer to Agent	
	MCALLISTER ST	REDWOOD ST -	Conflict with existing Street Use Permit.	12B-0107	Refer to Agent - Refer to Agent	
	MYRTLE ST	GEARY BLVD -	Conflict with existing Street Use Permit.	12B-0107	Refer to Agent - Refer to Agent	
	MYRTLE ST	Intersection	Conflict with existing Street Use Permit.	12B-0107	Refer to Agent - Refer to Agent	
	OFARRELL ST \ STARR KING WAY	Intersection	Conflict with existing Street Use Permit.	12B-0107	Refer to Agent - Refer to Agent	
	OFARRELL ST \ STARR KING WAY	MYRTLE ST -	Conflict with existing Street Use Permit.	12B-0107	Refer to Agent - Refer to Agent	
	OLIVE ST	Intersection	Conflict with existing Street Use Permit.	12B-0107	Refer to Agent - Refer to Agent	
	OLIVE ST	OFARRELL ST \ STARR KING WAY -	Conflict with existing Street Use Permit.	12B-0107	Refer to Agent - Refer to Agent	
	PETER YORKE WAY \ POST ST	DANIEL BURNHAM CT -	Conflict with existing Street Use Permit.	12B-0107	Refer to Agent - Refer to Agent	
	PETER YORKE WAY \ POST ST	Intersection	Conflict with existing Street Use Permit.	12B-0107	Refer to Agent - Refer to Agent	
	PINE ST	Intersection	Conflict with existing Street Use Permit.	12B-0107	Refer to Agent - Refer to Agent	
	REDWOOD ST	GOLDEN GATE AVE -	Conflict with existing Street Use Permit.	12B-0107	Refer to Agent - Refer to Agent	
	REDWOOD ST	Intersection	Conflict with existing Street Use Permit.	12B-0107	Refer to Agent - Refer to Agent	
	SUTTER ST	FERN ST -	Conflict with existing Street Use Permit.	12B-0107	Refer to Agent - Refer to Agent	
	SUTTER ST	Intersection	Conflict with existing Street Use Permit.	12B-0107	Refer to Agent - Refer to Agent	
	TURK ST	Intersection	Conflict with existing Street Use Permit.	12B-0107	Refer to Agent - Refer to Agent	
	TURK ST	LARCH ST -	Conflict with existing Street Use Permit.	12B-0107	Refer to Agent - Refer to Agent	
	WILLOW ST	ELLIS ST -	Conflict with existing Street Use Permit.	12B-0107	Refer to Agent - Refer to Agent	
	WILLOW ST	Intersection	Conflict with existing Street Use Permit.	12B-0107	Refer to Agent - Refer to Agent	
	AUSTIN ST	Intersection	Conflict with existing Street Use Permit.	12B-0111	Refer to Agent - Refer to Agent	
	AUSTIN ST	PINE ST -	Conflict with existing Street Use Permit.	12B-0111	Refer to Agent - Refer to Agent	
	BUSH ST	AUSTIN ST -	Conflict with existing Street Use Permit.	12B-0111	Refer to Agent - Refer to Agent	
	BUSH ST	Intersection	Conflict with existing Street Use Permit.	12B-0111	Refer to Agent - Refer to Agent	
	CALIFORNIA ST	Intersection	Conflict with existing Street Use Permit.	12B-0111	Refer to Agent - Refer to Agent	
	DANIEL BURNHAM CT	Intersection	Conflict with existing Street Use Permit.	12B-0111	Refer to Agent - Refer to Agent	
	DANIEL BURNHAM CT	SUTTER ST -	Conflict with existing Street Use Permit.	12B-0111	Refer to Agent - Refer to Agent	
	ELM ST	Intersection	Conflict with existing Street Use Permit.	12B-0111	Refer to Agent - Refer to Agent	

Street Name	From St	To St	Message	Job	Contact	Dates
	ELM ST	TURK ST -	Conflict with existing Street Use Permit.	12B-0111	Refer to Agent - Refer to Agent	
	FELL ST	Intersection	Conflict with existing Street Use Permit.	12B-0111	Refer to Agent - Refer to Agent	
	FELL ST	LINDEN ST -	Conflict with existing Street Use Permit.	12B-0111	Refer to Agent - Refer to Agent	
	FERN ST	BUSH ST -	Conflict with existing Street Use Permit.	12B-0111	Refer to Agent - Refer to Agent	
	FERN ST	Intersection	Conflict with existing Street Use Permit.	12B-0111	Refer to Agent - Refer to Agent	
	FULTON ST	Intersection	Conflict with existing Street Use Permit.	12B-0111	Refer to Agent - Refer to Agent	
	FULTON ST	MCALLISTER ST -	Conflict with existing Street Use Permit.	12B-0111	Refer to Agent - Refer to Agent	
	GEARY BLVD	Intersection	Conflict with existing Street Use Permit.	12B-0111	Refer to Agent - Refer to Agent	
	GEARY BLVD	PETER YORKE WAY \ POST ST -	Conflict with existing Street Use Permit.	12B-0111	Refer to Agent - Refer to Agent	
	GOLDEN GATE AVE	ELM ST -	Conflict with existing Street Use Permit.	12B-0111	Refer to Agent - Refer to Agent	
	GOLDEN GATE AVE	Intersection	Conflict with existing Street Use Permit.	12B-0111	Refer to Agent - Refer to Agent	
	GROVE ST	FULTON ST -	Conflict with existing Street Use Permit.	12B-0111	Refer to Agent - Refer to Agent	
	GROVE ST	Intersection	Conflict with existing Street Use Permit.	12B-0111	Refer to Agent - Refer to Agent	
	HAYES ST	Intersection	Conflict with existing Street Use Permit.	12B-0111	Refer to Agent - Refer to Agent	
	HAYES ST	IVY ST -	Conflict with existing Street Use Permit.	12B-0111	Refer to Agent - Refer to Agent	
	IVY ST	GROVE ST -	Conflict with existing Street Use Permit.	12B-0111	Refer to Agent - Refer to Agent	
	IVY ST	Intersection	Conflict with existing Street Use Permit.	12B-0111	Refer to Agent - Refer to Agent	
	LINDEN ST	HAYES ST -	Conflict with existing Street Use Permit.	12B-0111	Refer to Agent - Refer to Agent	
	LINDEN ST	Intersection	Conflict with existing Street Use Permit.	12B-0111	Refer to Agent - Refer to Agent	
	MCALLISTER ST	Intersection	Conflict with existing Street Use Permit.	12B-0111	Refer to Agent - Refer to Agent	
	MCALLISTER ST	REDWOOD ST -	Conflict with existing Street Use Permit.	12B-0111	Refer to Agent - Refer to Agent	
	MYRTLE ST	GEARY BLVD -	Conflict with existing Street Use Permit.	12B-0111	Refer to Agent - Refer to Agent	
	MYRTLE ST	Intersection	Conflict with existing Street Use Permit.	12B-0111	Refer to Agent - Refer to Agent	
	OFARRELL ST \ STARR KING WAY	Intersection	Conflict with existing Street Use Permit.	12B-0111	Refer to Agent - Refer to Agent	
	OFARRELL ST \ STARR KING WAY	MYRTLE ST -	Conflict with existing Street Use Permit.	12B-0111	Refer to Agent - Refer to Agent	
	PETER YORKE WAY \ POST ST	DANIEL BURNHAM CT -	Conflict with existing Street Use Permit.	12B-0111	Refer to Agent - Refer to Agent	
	PETER YORKE WAY \ POST ST	Intersection	Conflict with existing Street Use Permit.	12B-0111	Refer to Agent - Refer to Agent	
	PINE ST	CALIFORNIA ST -	Conflict with existing Street Use Permit.	12B-0111	Refer to Agent - Refer to Agent	
	PINE ST	Intersection	Conflict with existing Street Use Permit.	12B-0111	Refer to Agent - Refer to Agent	

Street Name	From St	To St	Message	Job	Contact	Dates
	REDWOOD ST	GOLDEN GATE AVE -	Conflict with existing Street Use Permit.	12B-0111	Refer to Agent - Refer to Agent	
	REDWOOD ST	Intersection	Conflict with existing Street Use Permit.	12B-0111	Refer to Agent - Refer to Agent	
	SUTTER ST	FERN ST -	Conflict with existing Street Use Permit.	12B-0111	Refer to Agent - Refer to Agent	
	SUTTER ST	Intersection	Conflict with existing Street Use Permit.	12B-0111	Refer to Agent - Refer to Agent	
	TURK ST	Intersection	Conflict with existing Street Use Permit.	12B-0111	Refer to Agent - Refer to Agent	
	GROVE ST	Intersection	Conflict with existing Street Use Permit.	12B-0112	Refer to Agent - Refer to Agent	
	HAYES ST	Intersection	Conflict with existing Street Use Permit.	12B-0112	Refer to Agent - Refer to Agent	
	HAYES ST	IVY ST -	Conflict with existing Street Use Permit.	12B-0112	Refer to Agent - Refer to Agent	
	IVY ST	GROVE ST -	Conflict with existing Street Use Permit.	12B-0112	Refer to Agent - Refer to Agent	
	IVY ST	Intersection	Conflict with existing Street Use Permit.	12B-0112	Refer to Agent - Refer to Agent	
	SUTTER ST	Intersection	Conflict with existing Street Use Permit.	12B-0115	Refer to Agent - Refer to Agent	
	AUSTIN ST	PINE ST -	Conflict with existing Street Use Permit.	12B-0116	Refer to Agent - Refer to Agent	
	BUSH ST	AUSTIN ST -	Conflict with existing Street Use Permit.	12B-0116	Refer to Agent - Refer to Agent	
	CALIFORNIA ST	Intersection	Conflict with existing Street Use Permit.	12B-0116	Refer to Agent - Refer to Agent	
	DANIEL BURNHAM CT	SUTTER ST -	Conflict with existing Street Use Permit.	12B-0116	Refer to Agent - Refer to Agent	
	EDDY ST	WILLOW ST -	Conflict with existing Street Use Permit.	12B-0116	Refer to Agent - Refer to Agent	
	ELLIS ST	Intersection	Conflict with existing Street Use Permit.	12B-0116	Refer to Agent - Refer to Agent	
	ELLIS ST	OLIVE ST -	Conflict with existing Street Use Permit.	12B-0116	Refer to Agent - Refer to Agent	
	ELM ST	TURK ST -	Conflict with existing Street Use Permit.	12B-0116	Refer to Agent - Refer to Agent	
	FELL ST	LINDEN ST -	Conflict with existing Street Use Permit.	12B-0116	Refer to Agent - Refer to Agent	
	FERN ST	BUSH ST -	Conflict with existing Street Use Permit.	12B-0116	Refer to Agent - Refer to Agent	
	FULTON ST	MCALLISTER ST -	Conflict with existing Street Use Permit.	12B-0116	Refer to Agent - Refer to Agent	
	GEARY BLVD	PETER YORKE WAY \ POST ST -	Conflict with existing Street Use Permit.	12B-0116	Refer to Agent - Refer to Agent	
	GOLDEN GATE AVE	ELM ST -	Conflict with existing Street Use Permit.	12B-0116	Refer to Agent - Refer to Agent	
	GROVE ST	FULTON ST -	Conflict with existing Street Use Permit.	12B-0116	Refer to Agent - Refer to Agent	
	GROVE ST	Intersection	Conflict with existing Street Use Permit.	12B-0116	Refer to Agent - Refer to Agent	
	HAYES ST	IVY ST -	Conflict with existing Street Use Permit.	12B-0116	Refer to Agent - Refer to Agent	
	IVY ST	GROVE ST -	Conflict with existing Street Use Permit.	12B-0116	Refer to Agent - Refer to Agent	
	LARCH ST	EDDY ST -	Conflict with existing Street Use Permit.	12B-0116	Refer to Agent - Refer to Agent	

Street Name	From St	To St	Message	Job	Contact	Dates
	LINDEN ST	HAYES ST -	Conflict with existing Street Use Permit.	12B-0116	Refer to Agent - Refer to Agent	
	MCALLISTER ST	Intersection	Conflict with existing Street Use Permit.	12B-0116	Refer to Agent - Refer to Agent	
	MCALLISTER ST	REDWOOD ST -	Conflict with existing Street Use Permit.	12B-0116	Refer to Agent - Refer to Agent	
	MYRTLE ST	GEARY BLVD -	Conflict with existing Street Use Permit.	12B-0116	Refer to Agent - Refer to Agent	
	OFARRELL ST \ STARR KING WAY	MYRTLE ST -	Conflict with existing Street Use Permit.	12B-0116	Refer to Agent - Refer to Agent	
	OLIVE ST	OFARRELL ST \ STARR KING WAY -	Conflict with existing Street Use Permit.	12B-0116	Refer to Agent - Refer to Agent	
	PETER YORKE WAY \ POST ST	DANIEL BURNHAM CT -	Conflict with existing Street Use Permit.	12B-0116	Refer to Agent - Refer to Agent	
	PETER YORKE WAY \ POST ST	Intersection	Conflict with existing Street Use Permit.	12B-0116	Refer to Agent - Refer to Agent	
	PINE ST	CALIFORNIA ST -	Conflict with existing Street Use Permit.	12B-0116	Refer to Agent - Refer to Agent	
	REDWOOD ST	GOLDEN GATE AVE -	Conflict with existing Street Use Permit.	12B-0116	Refer to Agent - Refer to Agent	
	SUTTER ST	FERN ST -	Conflict with existing Street Use Permit.	12B-0116	Refer to Agent - Refer to Agent	
	TURK ST	Intersection	Conflict with existing Street Use Permit.	12B-0116	Refer to Agent - Refer to Agent	
	TURK ST	LARCH ST -	Conflict with existing Street Use Permit.	12B-0116	Refer to Agent - Refer to Agent	
	WILLOW ST	ELLIS ST -	Conflict with existing Street Use Permit.	12B-0116	Refer to Agent - Refer to Agent	
	AUSTIN ST	PINE ST -	Conflict with existing Street Use Permit.	12B-0117	Refer to Agent - Refer to Agent	
	BUSH ST	AUSTIN ST -	Conflict with existing Street Use Permit.	12B-0117	Refer to Agent - Refer to Agent	
	CALIFORNIA ST	SACRAMENTO ST -	Conflict with existing Street Use Permit.	12B-0117	Refer to Agent - Refer to Agent	
	DANIEL BURNHAM CT	SUTTER ST -	Conflict with existing Street Use Permit.	12B-0117	Refer to Agent - Refer to Agent	
	EDDY ST	WILLOW ST -	Conflict with existing Street Use Permit.	12B-0117	Refer to Agent - Refer to Agent	
	ELLIS ST	OLIVE ST -	Conflict with existing Street Use Permit.	12B-0117	Refer to Agent - Refer to Agent	
	ELM ST	TURK ST -	Conflict with existing Street Use Permit.	12B-0117	Refer to Agent - Refer to Agent	
	FELL ST	LINDEN ST -	Conflict with existing Street Use Permit.	12B-0117	Refer to Agent - Refer to Agent	
	FERN ST	BUSH ST -	Conflict with existing Street Use Permit.	12B-0117	Refer to Agent - Refer to Agent	
	FULTON ST	MCALLISTER ST -	Conflict with existing Street Use Permit.	12B-0117	Refer to Agent - Refer to Agent	
	GEARY BLVD	PETER YORKE WAY \ POST ST -	Conflict with existing Street Use Permit.	12B-0117	Refer to Agent - Refer to Agent	
	GOLDEN GATE AVE	ELM ST -	Conflict with existing Street Use Permit.	12B-0117	Refer to Agent - Refer to Agent	
	GROVE ST	FULTON ST -	Conflict with existing Street Use Permit.	12B-0117	Refer to Agent - Refer to Agent	
	HAYES ST	IVY ST -	Conflict with existing Street Use Permit.	12B-0117	Refer to Agent - Refer to Agent	
	IVY ST	GROVE ST -	Conflict with existing Street Use Permit.	12B-0117	Refer to Agent - Refer to Agent	

Street Name	From St	To St	Message	Job	Contact	Dates
	LARCH ST	EDDY ST -	Conflict with existing Street Use Permit.	12B-0117	Refer to Agent - Refer to Agent	
	LINDEN ST	HAYES ST -	Conflict with existing Street Use Permit.	12B-0117	Refer to Agent - Refer to Agent	
	MCALLISTER ST	REDWOOD ST -	Conflict with existing Street Use Permit.	12B-0117	Refer to Agent - Refer to Agent	
	MYRTLE ST	GEARY BLVD -	Conflict with existing Street Use Permit.	12B-0117	Refer to Agent - Refer to Agent	
	OFARRELL ST \ STARR KING WAY	MYRTLE ST -	Conflict with existing Street Use Permit.	12B-0117	Refer to Agent - Refer to Agent	
	OLIVE ST	OFARRELL ST \ STARR KING WAY -	Conflict with existing Street Use Permit.	12B-0117	Refer to Agent - Refer to Agent	
	PETER YORKE WAY \ POST ST	DANIEL BURNHAM CT -	Conflict with existing Street Use Permit.	12B-0117	Refer to Agent - Refer to Agent	
	PINE ST	CALIFORNIA ST -	Conflict with existing Street Use Permit.	12B-0117	Refer to Agent - Refer to Agent	
	REDWOOD ST	GOLDEN GATE AVE -	Conflict with existing Street Use Permit.	12B-0117	Refer to Agent - Refer to Agent	
	SACRAMENTO ST	CLAY ST -	Conflict with existing Street Use Permit.	12B-0117	Refer to Agent - Refer to Agent	
	SUTTER ST	FERN ST -	Conflict with existing Street Use Permit.	12B-0117	Refer to Agent - Refer to Agent	
	TURK ST	LARCH ST -	Conflict with existing Street Use Permit.	12B-0117	Refer to Agent - Refer to Agent	
	WILLOW ST	ELLIS ST -	Conflict with existing Street Use Permit.	12B-0117	Refer to Agent - Refer to Agent	
	AUSTIN ST	PINE ST -	Conflict with existing Street Use Permit.	12B-0118	Refer to Agent - Refer to Agent	
	BUSH ST	AUSTIN ST -	Conflict with existing Street Use Permit.	12B-0118	Refer to Agent - Refer to Agent	
	CALIFORNIA ST	Intersection	Conflict with existing Street Use Permit.	12B-0118	Refer to Agent - Refer to Agent	
	DANIEL BURNHAM CT	SUTTER ST -	Conflict with existing Street Use Permit.	12B-0118	Refer to Agent - Refer to Agent	
	EDDY ST	WILLOW ST -	Conflict with existing Street Use Permit.	12B-0118	Refer to Agent - Refer to Agent	
	ELLIS ST	OLIVE ST -	Conflict with existing Street Use Permit.	12B-0118	Refer to Agent - Refer to Agent	
	ELM ST	TURK ST -	Conflict with existing Street Use Permit.	12B-0118	Refer to Agent - Refer to Agent	
	FELL ST	LINDEN ST -	Conflict with existing Street Use Permit.	12B-0118	Refer to Agent - Refer to Agent	
	FERN ST	BUSH ST -	Conflict with existing Street Use Permit.	12B-0118	Refer to Agent - Refer to Agent	
	FULTON ST	MCALLISTER ST -	Conflict with existing Street Use Permit.	12B-0118	Refer to Agent - Refer to Agent	
	GEARY BLVD	PETER YORKE WAY \ POST ST -	Conflict with existing Street Use Permit.	12B-0118	Refer to Agent - Refer to Agent	
	GOLDEN GATE AVE	ELM ST -	Conflict with existing Street Use Permit.	12B-0118	Refer to Agent - Refer to Agent	
	GROVE ST	FULTON ST -	Conflict with existing Street Use Permit.	12B-0118	Refer to Agent - Refer to Agent	
	HAYES ST	IVY ST -	Conflict with existing Street Use Permit.	12B-0118	Refer to Agent - Refer to Agent	
	IVY ST	GROVE ST -	Conflict with existing Street Use Permit.	12B-0118	Refer to Agent - Refer to Agent	
	LARCH ST	EDDY ST -	Conflict with existing Street Use Permit.	12B-0118	Refer to Agent - Refer to Agent	

Street Name	From St	To St	Message	Job	Contact	Dates
	LINDEN ST	HAYES ST -	Conflict with existing Street Use Permit.	12B-0118	Refer to Agent - Refer to Agent	
	MCALLISTER ST	REDWOOD ST -	Conflict with existing Street Use Permit.	12B-0118	Refer to Agent - Refer to Agent	
	MYRTLE ST	GEARY BLVD -	Conflict with existing Street Use Permit.	12B-0118	Refer to Agent - Refer to Agent	
	OFARRELL ST \ STARR KING WAY	MYRTLE ST -	Conflict with existing Street Use Permit.	12B-0118	Refer to Agent - Refer to Agent	
	OLIVE ST	OFARRELL ST \ STARR KING WAY -	Conflict with existing Street Use Permit.	12B-0118	Refer to Agent - Refer to Agent	
	PETER YORKE WAY \ POST ST	DANIEL BURNHAM CT -	Conflict with existing Street Use Permit.	12B-0118	Refer to Agent - Refer to Agent	
	PETER YORKE WAY \ POST ST	Intersection	Conflict with existing Street Use Permit.	12B-0118	Refer to Agent - Refer to Agent	
	PINE ST	CALIFORNIA ST -	Conflict with existing Street Use Permit.	12B-0118	Refer to Agent - Refer to Agent	
	REDWOOD ST	GOLDEN GATE AVE -	Conflict with existing Street Use Permit.	12B-0118	Refer to Agent - Refer to Agent	
	SUTTER ST	FERN ST -	Conflict with existing Street Use Permit.	12B-0118	Refer to Agent - Refer to Agent	
	TURK ST	Intersection	Conflict with existing Street Use Permit.	12B-0118	Refer to Agent - Refer to Agent	
	TURK ST	LARCH ST -	Conflict with existing Street Use Permit.	12B-0118	Refer to Agent - Refer to Agent	
	WILLOW ST	ELLIS ST -	Conflict with existing Street Use Permit.	12B-0118	Refer to Agent - Refer to Agent	
	AUSTIN ST	Intersection	Conflict with existing Street Use Permit.	12B-0119	Refer to Agent - Refer to Agent	
	AUSTIN ST	PINE ST -	Conflict with existing Street Use Permit.	12B-0119	Refer to Agent - Refer to Agent	
	BUSH ST	AUSTIN ST -	Conflict with existing Street Use Permit.	12B-0119	Refer to Agent - Refer to Agent	
	BUSH ST	Intersection	Conflict with existing Street Use Permit.	12B-0119	Refer to Agent - Refer to Agent	
	CALIFORNIA ST	Intersection	Conflict with existing Street Use Permit.	12B-0119	Refer to Agent - Refer to Agent	
	DANIEL BURNHAM CT	Intersection	Conflict with existing Street Use Permit.	12B-0119	Refer to Agent - Refer to Agent	
	DANIEL BURNHAM CT	SUTTER ST -	Conflict with existing Street Use Permit.	12B-0119	Refer to Agent - Refer to Agent	
	EDDY ST	Intersection	Conflict with existing Street Use Permit.	12B-0119	Refer to Agent - Refer to Agent	
	EDDY ST	WILLOW ST -	Conflict with existing Street Use Permit.	12B-0119	Refer to Agent - Refer to Agent	
	ELLIS ST	Intersection	Conflict with existing Street Use Permit.	12B-0119	Refer to Agent - Refer to Agent	
	ELLIS ST	OLIVE ST -	Conflict with existing Street Use Permit.	12B-0119	Refer to Agent - Refer to Agent	
	ELM ST	Intersection	Conflict with existing Street Use Permit.	12B-0119	Refer to Agent - Refer to Agent	
	ELM ST	TURK ST -	Conflict with existing Street Use Permit.	12B-0119	Refer to Agent - Refer to Agent	
	FELL ST	Intersection	Conflict with existing Street Use Permit.	12B-0119	Refer to Agent - Refer to Agent	
	FELL ST	LINDEN ST -	Conflict with existing Street Use Permit.	12B-0119	Refer to Agent - Refer to Agent	
	FERN ST	BUSH ST -	Conflict with existing Street Use Permit.	12B-0119	Refer to Agent - Refer to Agent	

Street Name	From St	To St	Message	Job	Contact	Dates
	FERN ST	Intersection	Conflict with existing Street Use Permit.	12B-0119	Refer to Agent - Refer to Agent	
	FULTON ST	Intersection	Conflict with existing Street Use Permit.	12B-0119	Refer to Agent - Refer to Agent	
	FULTON ST	MCALLISTER ST -	Conflict with existing Street Use Permit.	12B-0119	Refer to Agent - Refer to Agent	
	GEARY BLVD	Intersection	Conflict with existing Street Use Permit.	12B-0119	Refer to Agent - Refer to Agent	
	GEARY BLVD	PETER YORKE WAY \ POST ST -	Conflict with existing Street Use Permit.	12B-0119	Refer to Agent - Refer to Agent	
	GOLDEN GATE AVE	ELM ST -	Conflict with existing Street Use Permit.	12B-0119	Refer to Agent - Refer to Agent	
	GOLDEN GATE AVE	Intersection	Conflict with existing Street Use Permit.	12B-0119	Refer to Agent - Refer to Agent	
	GROVE ST	FULTON ST -	Conflict with existing Street Use Permit.	12B-0119	Refer to Agent - Refer to Agent	
	GROVE ST	Intersection	Conflict with existing Street Use Permit.	12B-0119	Refer to Agent - Refer to Agent	
	HAYES ST	Intersection	Conflict with existing Street Use Permit.	12B-0119	Refer to Agent - Refer to Agent	
	HAYES ST	IVY ST -	Conflict with existing Street Use Permit.	12B-0119	Refer to Agent - Refer to Agent	
	IVY ST	GROVE ST -	Conflict with existing Street Use Permit.	12B-0119	Refer to Agent - Refer to Agent	
	IVY ST	Intersection	Conflict with existing Street Use Permit.	12B-0119	Refer to Agent - Refer to Agent	
	LARCH ST	EDDY ST -	Conflict with existing Street Use Permit.	12B-0119	Refer to Agent - Refer to Agent	
	LARCH ST	Intersection	Conflict with existing Street Use Permit.	12B-0119	Refer to Agent - Refer to Agent	
	LINDEN ST	HAYES ST -	Conflict with existing Street Use Permit.	12B-0119	Refer to Agent - Refer to Agent	
	LINDEN ST	Intersection	Conflict with existing Street Use Permit.	12B-0119	Refer to Agent - Refer to Agent	
	MCALLISTER ST	Intersection	Conflict with existing Street Use Permit.	12B-0119	Refer to Agent - Refer to Agent	
	MCALLISTER ST	REDWOOD ST -	Conflict with existing Street Use Permit.	12B-0119	Refer to Agent - Refer to Agent	
	MYRTLE ST	GEARY BLVD -	Conflict with existing Street Use Permit.	12B-0119	Refer to Agent - Refer to Agent	
	MYRTLE ST	Intersection	Conflict with existing Street Use Permit.	12B-0119	Refer to Agent - Refer to Agent	
	OFARRELL ST \ STARR KING WAY	Intersection	Conflict with existing Street Use Permit.	12B-0119	Refer to Agent - Refer to Agent	
	OFARRELL ST \ STARR KING WAY	MYRTLE ST -	Conflict with existing Street Use Permit.	12B-0119	Refer to Agent - Refer to Agent	
	OLIVE ST	Intersection	Conflict with existing Street Use Permit.	12B-0119	Refer to Agent - Refer to Agent	
	OLIVE ST	OFARRELL ST \ STARR KING WAY -	Conflict with existing Street Use Permit.	12B-0119	Refer to Agent - Refer to Agent	
	PETER YORKE WAY \ POST ST	DANIEL BURNHAM CT -	Conflict with existing Street Use Permit.	12B-0119	Refer to Agent - Refer to Agent	
	PETER YORKE WAY \ POST ST	Intersection	Conflict with existing Street Use Permit.	12B-0119	Refer to Agent - Refer to Agent	
	PINE ST	CALIFORNIA ST -	Conflict with existing Street Use Permit.	12B-0119	Refer to Agent - Refer to Agent	
	PINE ST	Intersection	Conflict with existing Street Use Permit.	12B-0119	Refer to Agent - Refer to Agent	

Street Name	From St	To St	Message	Job	Contact	Dates
	REDWOOD ST	GOLDEN GATE AVE -	Conflict with existing Street Use Permit.	12B-0119	Refer to Agent - Refer to Agent	
	REDWOOD ST	Intersection	Conflict with existing Street Use Permit.	12B-0119	Refer to Agent - Refer to Agent	
	SUTTER ST	FERN ST -	Conflict with existing Street Use Permit.	12B-0119	Refer to Agent - Refer to Agent	
	SUTTER ST	Intersection	Conflict with existing Street Use Permit.	12B-0119	Refer to Agent - Refer to Agent	
	TURK ST	Intersection	Conflict with existing Street Use Permit.	12B-0119	Refer to Agent - Refer to Agent	
	TURK ST	LARCH ST -	Conflict with existing Street Use Permit.	12B-0119	Refer to Agent - Refer to Agent	
	WILLOW ST	ELLIS ST -	Conflict with existing Street Use Permit.	12B-0119	Refer to Agent - Refer to Agent	
	WILLOW ST	Intersection	Conflict with existing Street Use Permit.	12B-0119	Refer to Agent - Refer to Agent	
	AUSTIN ST	Intersection	Conflict with existing Street Use Permit.	12B-0122	Refer to Agent - Refer to Agent	
	AUSTIN ST	PINE ST -	Conflict with existing Street Use Permit.	12B-0122	Refer to Agent - Refer to Agent	
	BUSH ST	AUSTIN ST -	Conflict with existing Street Use Permit.	12B-0122	Refer to Agent - Refer to Agent	
	BUSH ST	Intersection	Conflict with existing Street Use Permit.	12B-0122	Refer to Agent - Refer to Agent	
	CALIFORNIA ST	Intersection	Conflict with existing Street Use Permit.	12B-0122	Refer to Agent - Refer to Agent	
	DANIEL BURNHAM CT	Intersection	Conflict with existing Street Use Permit.	12B-0122	Refer to Agent - Refer to Agent	
	DANIEL BURNHAM CT	SUTTER ST -	Conflict with existing Street Use Permit.	12B-0122	Refer to Agent - Refer to Agent	
	EDDY ST	Intersection	Conflict with existing Street Use Permit.	12B-0122	Refer to Agent - Refer to Agent	
	EDDY ST	WILLOW ST -	Conflict with existing Street Use Permit.	12B-0122	Refer to Agent - Refer to Agent	
	ELLIS ST	Intersection	Conflict with existing Street Use Permit.	12B-0122	Refer to Agent - Refer to Agent	
	ELLIS ST	OLIVE ST -	Conflict with existing Street Use Permit.	12B-0122	Refer to Agent - Refer to Agent	
	ELM ST	Intersection	Conflict with existing Street Use Permit.	12B-0122	Refer to Agent - Refer to Agent	
	ELM ST	TURK ST -	Conflict with existing Street Use Permit.	12B-0122	Refer to Agent - Refer to Agent	
	FELL ST	Intersection	Conflict with existing Street Use Permit.	12B-0122	Refer to Agent - Refer to Agent	
	FELL ST	LINDEN ST -	Conflict with existing Street Use Permit.	12B-0122	Refer to Agent - Refer to Agent	
	FERN ST	BUSH ST -	Conflict with existing Street Use Permit.	12B-0122	Refer to Agent - Refer to Agent	
	FERN ST	Intersection	Conflict with existing Street Use Permit.	12B-0122	Refer to Agent - Refer to Agent	
	FULTON ST	Intersection	Conflict with existing Street Use Permit.	12B-0122	Refer to Agent - Refer to Agent	
	FULTON ST	MCALLISTER ST -	Conflict with existing Street Use Permit.	12B-0122	Refer to Agent - Refer to Agent	
	GEARY BLVD	Intersection	Conflict with existing Street Use Permit.	12B-0122	Refer to Agent - Refer to Agent	
	GEARY BLVD	PETER YORKE WAY \ POST ST -	Conflict with existing Street Use Permit.	12B-0122	Refer to Agent - Refer to Agent	

Street Name	From St	To St	Message	Job	Contact	Dates
	GOLDEN GATE AVE	ELM ST -	Conflict with existing Street Use Permit.	12B-0122	Refer to Agent - Refer to Agent	
	GOLDEN GATE AVE	Intersection	Conflict with existing Street Use Permit.	12B-0122	Refer to Agent - Refer to Agent	
	GROVE ST	FULTON ST -	Conflict with existing Street Use Permit.	12B-0122	Refer to Agent - Refer to Agent	
	GROVE ST	Intersection	Conflict with existing Street Use Permit.	12B-0122	Refer to Agent - Refer to Agent	
	HAYES ST	Intersection	Conflict with existing Street Use Permit.	12B-0122	Refer to Agent - Refer to Agent	
	HAYES ST	IVY ST -	Conflict with existing Street Use Permit.	12B-0122	Refer to Agent - Refer to Agent	
	IVY ST	GROVE ST -	Conflict with existing Street Use Permit.	12B-0122	Refer to Agent - Refer to Agent	
	IVY ST	Intersection	Conflict with existing Street Use Permit.	12B-0122	Refer to Agent - Refer to Agent	
	LARCH ST	EDDY ST -	Conflict with existing Street Use Permit.	12B-0122	Refer to Agent - Refer to Agent	
	LARCH ST	Intersection	Conflict with existing Street Use Permit.	12B-0122	Refer to Agent - Refer to Agent	
	LINDEN ST	HAYES ST -	Conflict with existing Street Use Permit.	12B-0122	Refer to Agent - Refer to Agent	
	LINDEN ST	Intersection	Conflict with existing Street Use Permit.	12B-0122	Refer to Agent - Refer to Agent	
	MCALLISTER ST	Intersection	Conflict with existing Street Use Permit.	12B-0122	Refer to Agent - Refer to Agent	
	MCALLISTER ST	REDWOOD ST -	Conflict with existing Street Use Permit.	12B-0122	Refer to Agent - Refer to Agent	
	MYRTLE ST	GEARY BLVD -	Conflict with existing Street Use Permit.	12B-0122	Refer to Agent - Refer to Agent	
	MYRTLE ST	Intersection	Conflict with existing Street Use Permit.	12B-0122	Refer to Agent - Refer to Agent	
	OFARRELL ST \ STARR KING WAY	Intersection	Conflict with existing Street Use Permit.	12B-0122	Refer to Agent - Refer to Agent	
	OFARRELL ST \ STARR KING WAY	MYRTLE ST -	Conflict with existing Street Use Permit.	12B-0122	Refer to Agent - Refer to Agent	
	OLIVE ST	Intersection	Conflict with existing Street Use Permit.	12B-0122	Refer to Agent - Refer to Agent	
	OLIVE ST	OFARRELL ST \ STARR KING WAY -	Conflict with existing Street Use Permit.	12B-0122	Refer to Agent - Refer to Agent	
	PETER YORKE WAY \ POST ST	DANIEL BURNHAM CT -	Conflict with existing Street Use Permit.	12B-0122	Refer to Agent - Refer to Agent	
	PETER YORKE WAY \ POST ST	Intersection	Conflict with existing Street Use Permit.	12B-0122	Refer to Agent - Refer to Agent	
	PINE ST	CALIFORNIA ST -	Conflict with existing Street Use Permit.	12B-0122	Refer to Agent - Refer to Agent	
	PINE ST	Intersection	Conflict with existing Street Use Permit.	12B-0122	Refer to Agent - Refer to Agent	
	REDWOOD ST	GOLDEN GATE AVE -	Conflict with existing Street Use Permit.	12B-0122	Refer to Agent - Refer to Agent	
	REDWOOD ST	Intersection	Conflict with existing Street Use Permit.	12B-0122	Refer to Agent - Refer to Agent	
	SUTTER ST	FERN ST -	Conflict with existing Street Use Permit.	12B-0122	Refer to Agent - Refer to Agent	
	SUTTER ST	Intersection	Conflict with existing Street Use Permit.	12B-0122	Refer to Agent - Refer to Agent	
	TURK ST	Intersection	Conflict with existing Street Use Permit.	12B-0122	Refer to Agent - Refer to Agent	

Street Name	From St	To St	Message	Job	Contact	Dates
	TURK ST	LARCH ST -	Conflict with existing Street Use Permit.	12B-0122	Refer to Agent - Refer to Agent	
	WILLOW ST	ELLIS ST -	Conflict with existing Street Use Permit.	12B-0122	Refer to Agent - Refer to Agent	
	WILLOW ST	Intersection	Conflict with existing Street Use Permit.	12B-0122	Refer to Agent - Refer to Agent	
	AUSTIN ST	Intersection	Conflict with existing Street Use Permit.	12B-0124	Refer to Agent - Refer to Agent	
	AUSTIN ST	PINE ST -	Conflict with existing Street Use Permit.	12B-0124	Refer to Agent - Refer to Agent	
	BUSH ST	AUSTIN ST -	Conflict with existing Street Use Permit.	12B-0124	Refer to Agent - Refer to Agent	
	BUSH ST	Intersection	Conflict with existing Street Use Permit.	12B-0124	Refer to Agent - Refer to Agent	
	CALIFORNIA ST	Intersection	Conflict with existing Street Use Permit.	12B-0124	Refer to Agent - Refer to Agent	
	DANIEL BURNHAM CT	Intersection	Conflict with existing Street Use Permit.	12B-0124	Refer to Agent - Refer to Agent	
	DANIEL BURNHAM CT	SUTTER ST -	Conflict with existing Street Use Permit.	12B-0124	Refer to Agent - Refer to Agent	
	ELM ST	Intersection	Conflict with existing Street Use Permit.	12B-0124	Refer to Agent - Refer to Agent	
	ELM ST	TURK ST -	Conflict with existing Street Use Permit.	12B-0124	Refer to Agent - Refer to Agent	
	FELL ST	Intersection	Conflict with existing Street Use Permit.	12B-0124	Refer to Agent - Refer to Agent	
	FELL ST	LINDEN ST -	Conflict with existing Street Use Permit.	12B-0124	Refer to Agent - Refer to Agent	
	FERN ST	BUSH ST -	Conflict with existing Street Use Permit.	12B-0124	Refer to Agent - Refer to Agent	
	FERN ST	Intersection	Conflict with existing Street Use Permit.	12B-0124	Refer to Agent - Refer to Agent	
	FULTON ST	Intersection	Conflict with existing Street Use Permit.	12B-0124	Refer to Agent - Refer to Agent	
	FULTON ST	MCALLISTER ST -	Conflict with existing Street Use Permit.	12B-0124	Refer to Agent - Refer to Agent	
	GEARY BLVD	Intersection	Conflict with existing Street Use Permit.	12B-0124	Refer to Agent - Refer to Agent	
	GEARY BLVD	PETER YORKE WAY \ POST ST -	Conflict with existing Street Use Permit.	12B-0124	Refer to Agent - Refer to Agent	
	GOLDEN GATE AVE	ELM ST -	Conflict with existing Street Use Permit.	12B-0124	Refer to Agent - Refer to Agent	
	GOLDEN GATE AVE	Intersection	Conflict with existing Street Use Permit.	12B-0124	Refer to Agent - Refer to Agent	
	GROVE ST	FULTON ST -	Conflict with existing Street Use Permit.	12B-0124	Refer to Agent - Refer to Agent	
	GROVE ST	Intersection	Conflict with existing Street Use Permit.	12B-0124	Refer to Agent - Refer to Agent	
	HAYES ST	Intersection	Conflict with existing Street Use Permit.	12B-0124	Refer to Agent - Refer to Agent	
	HAYES ST	IVY ST -	Conflict with existing Street Use Permit.	12B-0124	Refer to Agent - Refer to Agent	
	IVY ST	GROVE ST -	Conflict with existing Street Use Permit.	12B-0124	Refer to Agent - Refer to Agent	
	IVY ST	Intersection	Conflict with existing Street Use Permit.	12B-0124	Refer to Agent - Refer to Agent	
	LINDEN ST	HAYES ST -	Conflict with existing Street Use Permit.	12B-0124	Refer to Agent - Refer to Agent	

Street Name	From St	To St	Message	Job	Contact	Dates
	LINDEN ST	Intersection	Conflict with existing Street Use Permit.	12B-0124	Refer to Agent - Refer to Agent	
	MCALLISTER ST	Intersection	Conflict with existing Street Use Permit.	12B-0124	Refer to Agent - Refer to Agent	
	MCALLISTER ST	REDWOOD ST -	Conflict with existing Street Use Permit.	12B-0124	Refer to Agent - Refer to Agent	
	MYRTLE ST	GEARY BLVD -	Conflict with existing Street Use Permit.	12B-0124	Refer to Agent - Refer to Agent	
	MYRTLE ST	Intersection	Conflict with existing Street Use Permit.	12B-0124	Refer to Agent - Refer to Agent	
	OFARRELL ST \ STARR KING WAY	Intersection	Conflict with existing Street Use Permit.	12B-0124	Refer to Agent - Refer to Agent	
	OFARRELL ST \ STARR KING WAY	MYRTLE ST -	Conflict with existing Street Use Permit.	12B-0124	Refer to Agent - Refer to Agent	
	PETER YORKE WAY \ POST ST	DANIEL BURNHAM CT -	Conflict with existing Street Use Permit.	12B-0124	Refer to Agent - Refer to Agent	
	PETER YORKE WAY \ POST ST	Intersection	Conflict with existing Street Use Permit.	12B-0124	Refer to Agent - Refer to Agent	
	PINE ST	CALIFORNIA ST -	Conflict with existing Street Use Permit.	12B-0124	Refer to Agent - Refer to Agent	
	PINE ST	Intersection	Conflict with existing Street Use Permit.	12B-0124	Refer to Agent - Refer to Agent	
	REDWOOD ST	GOLDEN GATE AVE -	Conflict with existing Street Use Permit.	12B-0124	Refer to Agent - Refer to Agent	
	REDWOOD ST	Intersection	Conflict with existing Street Use Permit.	12B-0124	Refer to Agent - Refer to Agent	
	SUTTER ST	FERN ST -	Conflict with existing Street Use Permit.	12B-0124	Refer to Agent - Refer to Agent	
	SUTTER ST	Intersection	Conflict with existing Street Use Permit.	12B-0124	Refer to Agent - Refer to Agent	
	TURK ST	Intersection	Conflict with existing Street Use Permit.	12B-0124	Refer to Agent - Refer to Agent	
	GEARY BLVD	Intersection	Conflict with existing Street Use Permit.	12B-0127	Refer to Agent - Refer to Agent	
	AUSTIN ST	Intersection	Conflict with existing Street Use Permit.	12B-0131	Refer to Agent - Refer to Agent	
	AUSTIN ST	PINE ST -	Conflict with existing Street Use Permit.	12B-0131	Refer to Agent - Refer to Agent	
	BUSH ST	AUSTIN ST -	Conflict with existing Street Use Permit.	12B-0131	Refer to Agent - Refer to Agent	
	BUSH ST	Intersection	Conflict with existing Street Use Permit.	12B-0131	Refer to Agent - Refer to Agent	
	CALIFORNIA ST	Intersection	Conflict with existing Street Use Permit.	12B-0131	Refer to Agent - Refer to Agent	
	DANIEL BURNHAM CT	Intersection	Conflict with existing Street Use Permit.	12B-0131	Refer to Agent - Refer to Agent	
	DANIEL BURNHAM CT	SUTTER ST -	Conflict with existing Street Use Permit.	12B-0131	Refer to Agent - Refer to Agent	
	EDDY ST	Intersection	Conflict with existing Street Use Permit.	12B-0131	Refer to Agent - Refer to Agent	
	EDDY ST	WILLOW ST -	Conflict with existing Street Use Permit.	12B-0131	Refer to Agent - Refer to Agent	
	ELLIS ST	Intersection	Conflict with existing Street Use Permit.	12B-0131	Refer to Agent - Refer to Agent	
	ELLIS ST	OLIVE ST -	Conflict with existing Street Use Permit.	12B-0131	Refer to Agent - Refer to Agent	
	ELM ST	Intersection	Conflict with existing Street Use Permit.	12B-0131	Refer to Agent - Refer to Agent	

Street Name	From St	To St	Message	Job	Contact	Dates
	ELM ST	TURK ST -	Conflict with existing Street Use Permit.	12B-0131	Refer to Agent - Refer to Agent	
	FELL ST	Intersection	Conflict with existing Street Use Permit.	12B-0131	Refer to Agent - Refer to Agent	
	FELL ST	LINDEN ST -	Conflict with existing Street Use Permit.	12B-0131	Refer to Agent - Refer to Agent	
	FERN ST	BUSH ST -	Conflict with existing Street Use Permit.	12B-0131	Refer to Agent - Refer to Agent	
	FERN ST	Intersection	Conflict with existing Street Use Permit.	12B-0131	Refer to Agent - Refer to Agent	
	FULTON ST	Intersection	Conflict with existing Street Use Permit.	12B-0131	Refer to Agent - Refer to Agent	
	FULTON ST	MCALLISTER ST -	Conflict with existing Street Use Permit.	12B-0131	Refer to Agent - Refer to Agent	
	GEARY BLVD	Intersection	Conflict with existing Street Use Permit.	12B-0131	Refer to Agent - Refer to Agent	
	GEARY BLVD	PETER YORKE WAY \ POST ST -	Conflict with existing Street Use Permit.	12B-0131	Refer to Agent - Refer to Agent	
	GOLDEN GATE AVE	ELM ST -	Conflict with existing Street Use Permit.	12B-0131	Refer to Agent - Refer to Agent	
	GOLDEN GATE AVE	Intersection	Conflict with existing Street Use Permit.	12B-0131	Refer to Agent - Refer to Agent	
	GROVE ST	FULTON ST -	Conflict with existing Street Use Permit.	12B-0131	Refer to Agent - Refer to Agent	
	GROVE ST	Intersection	Conflict with existing Street Use Permit.	12B-0131	Refer to Agent - Refer to Agent	
	HAYES ST	Intersection	Conflict with existing Street Use Permit.	12B-0131	Refer to Agent - Refer to Agent	
	HAYES ST	IVY ST -	Conflict with existing Street Use Permit.	12B-0131	Refer to Agent - Refer to Agent	
	IVY ST	GROVE ST -	Conflict with existing Street Use Permit.	12B-0131	Refer to Agent - Refer to Agent	
	IVY ST	Intersection	Conflict with existing Street Use Permit.	12B-0131	Refer to Agent - Refer to Agent	
	LARCH ST	EDDY ST -	Conflict with existing Street Use Permit.	12B-0131	Refer to Agent - Refer to Agent	
	LARCH ST	Intersection	Conflict with existing Street Use Permit.	12B-0131	Refer to Agent - Refer to Agent	
	LINDEN ST	HAYES ST -	Conflict with existing Street Use Permit.	12B-0131	Refer to Agent - Refer to Agent	
	LINDEN ST	Intersection	Conflict with existing Street Use Permit.	12B-0131	Refer to Agent - Refer to Agent	
	MCALLISTER ST	Intersection	Conflict with existing Street Use Permit.	12B-0131	Refer to Agent - Refer to Agent	
	MCALLISTER ST	REDWOOD ST -	Conflict with existing Street Use Permit.	12B-0131	Refer to Agent - Refer to Agent	
	MYRTLE ST	GEARY BLVD -	Conflict with existing Street Use Permit.	12B-0131	Refer to Agent - Refer to Agent	
	MYRTLE ST	Intersection	Conflict with existing Street Use Permit.	12B-0131	Refer to Agent - Refer to Agent	
	OFARRELL ST \ STARR KING WAY	Intersection	Conflict with existing Street Use Permit.	12B-0131	Refer to Agent - Refer to Agent	
	OFARRELL ST \ STARR KING WAY	MYRTLE ST -	Conflict with existing Street Use Permit.	12B-0131	Refer to Agent - Refer to Agent	
	OLIVE ST	Intersection	Conflict with existing Street Use Permit.	12B-0131	Refer to Agent - Refer to Agent	
	OLIVE ST	OFARRELL ST \ STARR KING WAY -	Conflict with existing Street Use Permit.	12B-0131	Refer to Agent - Refer to Agent	

Street Name	From St	To St	Message	Job	Contact	Dates
	PETER YORKE WAY \ POST ST	DANIEL BURNHAM CT -	Conflict with existing Street Use Permit.	12B-0131	Refer to Agent - Refer to Agent	
	PETER YORKE WAY \ POST ST	Intersection	Conflict with existing Street Use Permit.	12B-0131	Refer to Agent - Refer to Agent	
	PINE ST	CALIFORNIA ST -	Conflict with existing Street Use Permit.	12B-0131	Refer to Agent - Refer to Agent	
	PINE ST	Intersection	Conflict with existing Street Use Permit.	12B-0131	Refer to Agent - Refer to Agent	
	REDWOOD ST	GOLDEN GATE AVE -	Conflict with existing Street Use Permit.	12B-0131	Refer to Agent - Refer to Agent	
	REDWOOD ST	Intersection	Conflict with existing Street Use Permit.	12B-0131	Refer to Agent - Refer to Agent	
	SUTTER ST	FERN ST -	Conflict with existing Street Use Permit.	12B-0131	Refer to Agent - Refer to Agent	
	SUTTER ST	Intersection	Conflict with existing Street Use Permit.	12B-0131	Refer to Agent - Refer to Agent	
	TURK ST	Intersection	Conflict with existing Street Use Permit.	12B-0131	Refer to Agent - Refer to Agent	
	TURK ST	LARCH ST -	Conflict with existing Street Use Permit.	12B-0131	Refer to Agent - Refer to Agent	
	WILLOW ST	ELLIS ST -	Conflict with existing Street Use Permit.	12B-0131	Refer to Agent - Refer to Agent	
	WILLOW ST	Intersection	Conflict with existing Street Use Permit.	12B-0131	Refer to Agent - Refer to Agent	
	EDDY ST	WILLOW ST -	Conflict with existing Street Use Permit.	12ECN-0978	800-743-5000 - 800-743-5000	Sep 6 2012-
	HAYES ST	Intersection	Conflict with existing Street Use Permit.	12TS-0138	Jana Lord 510-446-7234 - Jana Lord 510-446-7234	
	AUSTIN ST	Intersection	Conflict with existing Street Use Permit.	13B-0009	Refer to Agent - Refer to Agent	
	AUSTIN ST	PINE ST -	Conflict with existing Street Use Permit.	13B-0009	Refer to Agent - Refer to Agent	
	BUSH ST	AUSTIN ST -	Conflict with existing Street Use Permit.	13B-0009	Refer to Agent - Refer to Agent	
	BUSH ST	Intersection	Conflict with existing Street Use Permit.	13B-0009	Refer to Agent - Refer to Agent	
	CALIFORNIA ST	Intersection	Conflict with existing Street Use Permit.	13B-0009	Refer to Agent - Refer to Agent	
	DANIEL BURNHAM CT	Intersection	Conflict with existing Street Use Permit.	13B-0009	Refer to Agent - Refer to Agent	
	DANIEL BURNHAM CT	SUTTER ST -	Conflict with existing Street Use Permit.	13B-0009	Refer to Agent - Refer to Agent	
	EDDY ST	Intersection	Conflict with existing Street Use Permit.	13B-0009	Refer to Agent - Refer to Agent	
	EDDY ST	WILLOW ST -	Conflict with existing Street Use Permit.	13B-0009	Refer to Agent - Refer to Agent	
	ELLIS ST	Intersection	Conflict with existing Street Use Permit.	13B-0009	Refer to Agent - Refer to Agent	
	ELLIS ST	OLIVE ST -	Conflict with existing Street Use Permit.	13B-0009	Refer to Agent - Refer to Agent	
	ELM ST	Intersection	Conflict with existing Street Use Permit.	13B-0009	Refer to Agent - Refer to Agent	
	ELM ST	TURK ST -	Conflict with existing Street Use Permit.	13B-0009	Refer to Agent - Refer to Agent	
	FELL ST	Intersection	Conflict with existing Street Use Permit.	13B-0009	Refer to Agent - Refer to Agent	

Street Name	From St	To St	Message	Job	Contact	Dates
	FELL ST	LINDEN ST -	Conflict with existing Street Use Permit.	13B-0009	Refer to Agent - Refer to Agent	
	FERN ST	BUSH ST -	Conflict with existing Street Use Permit.	13B-0009	Refer to Agent - Refer to Agent	
	FERN ST	Intersection	Conflict with existing Street Use Permit.	13B-0009	Refer to Agent - Refer to Agent	
	FULTON ST	Intersection	Conflict with existing Street Use Permit.	13B-0009	Refer to Agent - Refer to Agent	
	FULTON ST	MCALLISTER ST -	Conflict with existing Street Use Permit.	13B-0009	Refer to Agent - Refer to Agent	
	GEARY BLVD	Intersection	Conflict with existing Street Use Permit.	13B-0009	Refer to Agent - Refer to Agent	
	GEARY BLVD	PETER YORKE WAY \ POST ST -	Conflict with existing Street Use Permit.	13B-0009	Refer to Agent - Refer to Agent	
	GOLDEN GATE AVE	ELM ST -	Conflict with existing Street Use Permit.	13B-0009	Refer to Agent - Refer to Agent	
	GOLDEN GATE AVE	Intersection	Conflict with existing Street Use Permit.	13B-0009	Refer to Agent - Refer to Agent	
	GROVE ST	FULTON ST -	Conflict with existing Street Use Permit.	13B-0009	Refer to Agent - Refer to Agent	
	GROVE ST	Intersection	Conflict with existing Street Use Permit.	13B-0009	Refer to Agent - Refer to Agent	
	HAYES ST	Intersection	Conflict with existing Street Use Permit.	13B-0009	Refer to Agent - Refer to Agent	
	HAYES ST	IVY ST -	Conflict with existing Street Use Permit.	13B-0009	Refer to Agent - Refer to Agent	
	IVY ST	GROVE ST -	Conflict with existing Street Use Permit.	13B-0009	Refer to Agent - Refer to Agent	
	IVY ST	Intersection	Conflict with existing Street Use Permit.	13B-0009	Refer to Agent - Refer to Agent	
	LARCH ST	EDDY ST -	Conflict with existing Street Use Permit.	13B-0009	Refer to Agent - Refer to Agent	
	LARCH ST	Intersection	Conflict with existing Street Use Permit.	13B-0009	Refer to Agent - Refer to Agent	
	LINDEN ST	HAYES ST -	Conflict with existing Street Use Permit.	13B-0009	Refer to Agent - Refer to Agent	
	LINDEN ST	Intersection	Conflict with existing Street Use Permit.	13B-0009	Refer to Agent - Refer to Agent	
	MCALLISTER ST	Intersection	Conflict with existing Street Use Permit.	13B-0009	Refer to Agent - Refer to Agent	
	MCALLISTER ST	REDWOOD ST -	Conflict with existing Street Use Permit.	13B-0009	Refer to Agent - Refer to Agent	
	MYRTLE ST	GEARY BLVD -	Conflict with existing Street Use Permit.	13B-0009	Refer to Agent - Refer to Agent	
	MYRTLE ST	Intersection	Conflict with existing Street Use Permit.	13B-0009	Refer to Agent - Refer to Agent	
	OFARRELL ST \ STARR KING WAY	Intersection	Conflict with existing Street Use Permit.	13B-0009	Refer to Agent - Refer to Agent	
	OFARRELL ST \ STARR KING WAY	MYRTLE ST -	Conflict with existing Street Use Permit.	13B-0009	Refer to Agent - Refer to Agent	
	OLIVE ST	Intersection	Conflict with existing Street Use Permit.	13B-0009	Refer to Agent - Refer to Agent	
	OLIVE ST	OFARRELL ST \ STARR KING WAY -	Conflict with existing Street Use Permit.	13B-0009	Refer to Agent - Refer to Agent	
	PETER YORKE WAY \ POST ST	DANIEL BURNHAM CT -	Conflict with existing Street Use Permit.	13B-0009	Refer to Agent - Refer to Agent	
	PETER YORKE WAY \ POST ST	Intersection	Conflict with existing Street Use Permit.	13B-0009	Refer to Agent - Refer to Agent	

Street Name	From St	To St	Message	Job	Contact	Dates
	PINE ST	CALIFORNIA ST -	Conflict with existing Street Use Permit.	13B-0009	Refer to Agent - Refer to Agent	
	PINE ST	Intersection	Conflict with existing Street Use Permit.	13B-0009	Refer to Agent - Refer to Agent	
	REDWOOD ST	GOLDEN GATE AVE -	Conflict with existing Street Use Permit.	13B-0009	Refer to Agent - Refer to Agent	
	REDWOOD ST	Intersection	Conflict with existing Street Use Permit.	13B-0009	Refer to Agent - Refer to Agent	
	SUTTER ST	FERN ST -	Conflict with existing Street Use Permit.	13B-0009	Refer to Agent - Refer to Agent	
	SUTTER ST	Intersection	Conflict with existing Street Use Permit.	13B-0009	Refer to Agent - Refer to Agent	
	TURK ST	Intersection	Conflict with existing Street Use Permit.	13B-0009	Refer to Agent - Refer to Agent	
	TURK ST	LARCH ST -	Conflict with existing Street Use Permit.	13B-0009	Refer to Agent - Refer to Agent	
	WILLOW ST	ELLIS ST -	Conflict with existing Street Use Permit.	13B-0009	Refer to Agent - Refer to Agent	
	WILLOW ST	Intersection	Conflict with existing Street Use Permit.	13B-0009	Refer to Agent - Refer to Agent	
	AUSTIN ST	Intersection	Conflict with existing Street Use Permit.	13B-0012	Refer to Agent - Refer to Agent	
	AUSTIN ST	PINE ST -	Conflict with existing Street Use Permit.	13B-0012	Refer to Agent - Refer to Agent	
	BUSH ST	AUSTIN ST -	Conflict with existing Street Use Permit.	13B-0012	Refer to Agent - Refer to Agent	
	BUSH ST	Intersection	Conflict with existing Street Use Permit.	13B-0012	Refer to Agent - Refer to Agent	
	CALIFORNIA ST	Intersection	Conflict with existing Street Use Permit.	13B-0012	Refer to Agent - Refer to Agent	
	DANIEL BURNHAM CT	Intersection	Conflict with existing Street Use Permit.	13B-0012	Refer to Agent - Refer to Agent	
	DANIEL BURNHAM CT	SUTTER ST -	Conflict with existing Street Use Permit.	13B-0012	Refer to Agent - Refer to Agent	
	FELL ST	Intersection	Conflict with existing Street Use Permit.	13B-0012	Refer to Agent - Refer to Agent	
	FERN ST	BUSH ST -	Conflict with existing Street Use Permit.	13B-0012	Refer to Agent - Refer to Agent	
	FERN ST	Intersection	Conflict with existing Street Use Permit.	13B-0012	Refer to Agent - Refer to Agent	
	GEARY BLVD	Intersection	Conflict with existing Street Use Permit.	13B-0012	Refer to Agent - Refer to Agent	
	GEARY BLVD	PETER YORKE WAY \ POST ST -	Conflict with existing Street Use Permit.	13B-0012	Refer to Agent - Refer to Agent	
	MYRTLE ST	GEARY BLVD -	Conflict with existing Street Use Permit.	13B-0012	Refer to Agent - Refer to Agent	
	MYRTLE ST	Intersection	Conflict with existing Street Use Permit.	13B-0012	Refer to Agent - Refer to Agent	
	OFARRELL ST \ STARR KING WAY	Intersection	Conflict with existing Street Use Permit.	13B-0012	Refer to Agent - Refer to Agent	
	OFARRELL ST \ STARR KING WAY	MYRTLE ST -	Conflict with existing Street Use Permit.	13B-0012	Refer to Agent - Refer to Agent	
	PETER YORKE WAY \ POST ST	DANIEL BURNHAM CT -	Conflict with existing Street Use Permit.	13B-0012	Refer to Agent - Refer to Agent	
	PETER YORKE WAY \ POST ST	Intersection	Conflict with existing Street Use Permit.	13B-0012	Refer to Agent - Refer to Agent	
	PINE ST	CALIFORNIA ST -	Conflict with existing Street Use Permit.	13B-0012	Refer to Agent - Refer to Agent	

Street Name	From St	To St	Message	Job	Contact	Dates
	PINE ST	Intersection	Conflict with existing Street Use Permit.	13B-0012	Refer to Agent - Refer to Agent	
	SUTTER ST	FERN ST -	Conflict with existing Street Use Permit.	13B-0012	Refer to Agent - Refer to Agent	
	SUTTER ST	Intersection	Conflict with existing Street Use Permit.	13B-0012	Refer to Agent - Refer to Agent	
	AUSTIN ST	Intersection	Conflict with existing Street Use Permit.	13B-0017	Refer to Agent - Refer to Agent	
	AUSTIN ST	PINE ST -	Conflict with existing Street Use Permit.	13B-0017	Refer to Agent - Refer to Agent	
	BUSH ST	AUSTIN ST -	Conflict with existing Street Use Permit.	13B-0017	Refer to Agent - Refer to Agent	
	BUSH ST	Intersection	Conflict with existing Street Use Permit.	13B-0017	Refer to Agent - Refer to Agent	
	CALIFORNIA ST	Intersection	Conflict with existing Street Use Permit.	13B-0017	Refer to Agent - Refer to Agent	
	DANIEL BURNHAM CT	Intersection	Conflict with existing Street Use Permit.	13B-0017	Refer to Agent - Refer to Agent	
	DANIEL BURNHAM CT	SUTTER ST -	Conflict with existing Street Use Permit.	13B-0017	Refer to Agent - Refer to Agent	
	EDDY ST	Intersection	Conflict with existing Street Use Permit.	13B-0017	Refer to Agent - Refer to Agent	
	EDDY ST	WILLOW ST -	Conflict with existing Street Use Permit.	13B-0017	Refer to Agent - Refer to Agent	
	ELLIS ST	Intersection	Conflict with existing Street Use Permit.	13B-0017	Refer to Agent - Refer to Agent	
	ELLIS ST	OLIVE ST -	Conflict with existing Street Use Permit.	13B-0017	Refer to Agent - Refer to Agent	
	ELM ST	Intersection	Conflict with existing Street Use Permit.	13B-0017	Refer to Agent - Refer to Agent	
	ELM ST	TURK ST -	Conflict with existing Street Use Permit.	13B-0017	Refer to Agent - Refer to Agent	
	FELL ST	Intersection	Conflict with existing Street Use Permit.	13B-0017	Refer to Agent - Refer to Agent	
	FELL ST	LINDEN ST -	Conflict with existing Street Use Permit.	13B-0017	Refer to Agent - Refer to Agent	
	FERN ST	BUSH ST -	Conflict with existing Street Use Permit.	13B-0017	Refer to Agent - Refer to Agent	
	FERN ST	Intersection	Conflict with existing Street Use Permit.	13B-0017	Refer to Agent - Refer to Agent	
	FULTON ST	Intersection	Conflict with existing Street Use Permit.	13B-0017	Refer to Agent - Refer to Agent	
	FULTON ST	MCALLISTER ST -	Conflict with existing Street Use Permit.	13B-0017	Refer to Agent - Refer to Agent	
	GEARY BLVD	Intersection	Conflict with existing Street Use Permit.	13B-0017	Refer to Agent - Refer to Agent	
	GEARY BLVD	PETER YORKE WAY \ POST ST -	Conflict with existing Street Use Permit.	13B-0017	Refer to Agent - Refer to Agent	
	GOLDEN GATE AVE	ELM ST -	Conflict with existing Street Use Permit.	13B-0017	Refer to Agent - Refer to Agent	
	GOLDEN GATE AVE	Intersection	Conflict with existing Street Use Permit.	13B-0017	Refer to Agent - Refer to Agent	
	GROVE ST	FULTON ST -	Conflict with existing Street Use Permit.	13B-0017	Refer to Agent - Refer to Agent	
	GROVE ST	Intersection	Conflict with existing Street Use Permit.	13B-0017	Refer to Agent - Refer to Agent	
	HAYES ST	Intersection	Conflict with existing Street Use Permit.	13B-0017	Refer to Agent - Refer to Agent	

Street Name	From St	To St	Message	Job	Contact	Dates
	HAYES ST	IVY ST -	Conflict with existing Street Use Permit.	13B-0017	Refer to Agent - Refer to Agent	
	IVY ST	GROVE ST -	Conflict with existing Street Use Permit.	13B-0017	Refer to Agent - Refer to Agent	
	IVY ST	Intersection	Conflict with existing Street Use Permit.	13B-0017	Refer to Agent - Refer to Agent	
	LARCH ST	EDDY ST -	Conflict with existing Street Use Permit.	13B-0017	Refer to Agent - Refer to Agent	
	LARCH ST	Intersection	Conflict with existing Street Use Permit.	13B-0017	Refer to Agent - Refer to Agent	
	LINDEN ST	HAYES ST -	Conflict with existing Street Use Permit.	13B-0017	Refer to Agent - Refer to Agent	
	LINDEN ST	Intersection	Conflict with existing Street Use Permit.	13B-0017	Refer to Agent - Refer to Agent	
	MCALLISTER ST	Intersection	Conflict with existing Street Use Permit.	13B-0017	Refer to Agent - Refer to Agent	
	MCALLISTER ST	REDWOOD ST -	Conflict with existing Street Use Permit.	13B-0017	Refer to Agent - Refer to Agent	
	MYRTLE ST	GEARY BLVD -	Conflict with existing Street Use Permit.	13B-0017	Refer to Agent - Refer to Agent	
	MYRTLE ST	Intersection	Conflict with existing Street Use Permit.	13B-0017	Refer to Agent - Refer to Agent	
	OFARRELL ST \ STARR KING WAY	Intersection	Conflict with existing Street Use Permit.	13B-0017	Refer to Agent - Refer to Agent	
	OFARRELL ST \ STARR KING WAY	MYRTLE ST -	Conflict with existing Street Use Permit.	13B-0017	Refer to Agent - Refer to Agent	
	OLIVE ST	Intersection	Conflict with existing Street Use Permit.	13B-0017	Refer to Agent - Refer to Agent	
	OLIVE ST	OFARRELL ST \ STARR KING WAY -	Conflict with existing Street Use Permit.	13B-0017	Refer to Agent - Refer to Agent	
	PETER YORKE WAY \ POST ST	DANIEL BURNHAM CT -	Conflict with existing Street Use Permit.	13B-0017	Refer to Agent - Refer to Agent	
	PETER YORKE WAY \ POST ST	Intersection	Conflict with existing Street Use Permit.	13B-0017	Refer to Agent - Refer to Agent	
	PINE ST	CALIFORNIA ST -	Conflict with existing Street Use Permit.	13B-0017	Refer to Agent - Refer to Agent	
	PINE ST	Intersection	Conflict with existing Street Use Permit.	13B-0017	Refer to Agent - Refer to Agent	
	REDWOOD ST	GOLDEN GATE AVE -	Conflict with existing Street Use Permit.	13B-0017	Refer to Agent - Refer to Agent	
	REDWOOD ST	Intersection	Conflict with existing Street Use Permit.	13B-0017	Refer to Agent - Refer to Agent	
	SUTTER ST	FERN ST -	Conflict with existing Street Use Permit.	13B-0017	Refer to Agent - Refer to Agent	
	SUTTER ST	Intersection	Conflict with existing Street Use Permit.	13B-0017	Refer to Agent - Refer to Agent	
	TURK ST	Intersection	Conflict with existing Street Use Permit.	13B-0017	Refer to Agent - Refer to Agent	
	TURK ST	LARCH ST -	Conflict with existing Street Use Permit.	13B-0017	Refer to Agent - Refer to Agent	
	WILLOW ST	ELLIS ST -	Conflict with existing Street Use Permit.	13B-0017	Refer to Agent - Refer to Agent	
	WILLOW ST	Intersection	Conflict with existing Street Use Permit.	13B-0017	Refer to Agent - Refer to Agent	
	HAYES ST	Intersection	Conflict with existing Street Use Permit.	13B-0020	Refer to Agent - Refer to Agent	
	AUSTIN ST	PINE ST -	Conflict with existing Street Use Permit.	13B-0034	Refer to Agent - Refer to Agent	

Street Name	From St	To St	Message	Job	Contact	Dates
	BUSH ST	AUSTIN ST -	Conflict with existing Street Use Permit.	13B-0034	Refer to Agent - Refer to Agent	
	DANIEL BURNHAM CT	SUTTER ST -	Conflict with existing Street Use Permit.	13B-0034	Refer to Agent - Refer to Agent	
	FERN ST	BUSH ST -	Conflict with existing Street Use Permit.	13B-0034	Refer to Agent - Refer to Agent	
	GEARY BLVD	PETER YORKE WAY \ POST ST -	Conflict with existing Street Use Permit.	13B-0034	Refer to Agent - Refer to Agent	
	PETER YORKE WAY \ POST ST	DANIEL BURNHAM CT -	Conflict with existing Street Use Permit.	13B-0034	Refer to Agent - Refer to Agent	
	PINE ST	Intersection	Conflict with existing Street Use Permit.	13B-0034	Refer to Agent - Refer to Agent	
	SUTTER ST	FERN ST -	Conflict with existing Street Use Permit.	13B-0034	Refer to Agent - Refer to Agent	
	AUSTIN ST	PINE ST -	Conflict with existing Street Use Permit.	13B-0035	Refer to Agent - Refer to Agent	
	BUSH ST	AUSTIN ST -	Conflict with existing Street Use Permit.	13B-0035	Refer to Agent - Refer to Agent	
	DANIEL BURNHAM CT	SUTTER ST -	Conflict with existing Street Use Permit.	13B-0035	Refer to Agent - Refer to Agent	
	FERN ST	BUSH ST -	Conflict with existing Street Use Permit.	13B-0035	Refer to Agent - Refer to Agent	
	GEARY BLVD	PETER YORKE WAY \ POST ST -	Conflict with existing Street Use Permit.	13B-0035	Refer to Agent - Refer to Agent	
	PETER YORKE WAY \ POST ST	DANIEL BURNHAM CT -	Conflict with existing Street Use Permit.	13B-0035	Refer to Agent - Refer to Agent	
	PINE ST	Intersection	Conflict with existing Street Use Permit.	13B-0035	Refer to Agent - Refer to Agent	
	SUTTER ST	FERN ST -	Conflict with existing Street Use Permit.	13B-0035	Refer to Agent - Refer to Agent	
	ELM ST	Intersection	Conflict with existing Street Use Permit.	13B-0037	Refer to Agent - Refer to Agent	
	ELM ST	TURK ST -	Conflict with existing Street Use Permit.	13B-0037	Refer to Agent - Refer to Agent	
	FULTON ST	Intersection	Conflict with existing Street Use Permit.	13B-0037	Refer to Agent - Refer to Agent	
	FULTON ST	MCALLISTER ST -	Conflict with existing Street Use Permit.	13B-0037	Refer to Agent - Refer to Agent	
	GOLDEN GATE AVE	ELM ST -	Conflict with existing Street Use Permit.	13B-0037	Refer to Agent - Refer to Agent	
	GOLDEN GATE AVE	Intersection	Conflict with existing Street Use Permit.	13B-0037	Refer to Agent - Refer to Agent	
	GROVE ST	FULTON ST -	Conflict with existing Street Use Permit.	13B-0037	Refer to Agent - Refer to Agent	
	GROVE ST	Intersection	Conflict with existing Street Use Permit.	13B-0037	Refer to Agent - Refer to Agent	
	MCALLISTER ST	Intersection	Conflict with existing Street Use Permit.	13B-0037	Refer to Agent - Refer to Agent	
	MCALLISTER ST	REDWOOD ST -	Conflict with existing Street Use Permit.	13B-0037	Refer to Agent - Refer to Agent	
	REDWOOD ST	GOLDEN GATE AVE -	Conflict with existing Street Use Permit.	13B-0037	Refer to Agent - Refer to Agent	
	REDWOOD ST	Intersection	Conflict with existing Street Use Permit.	13B-0037	Refer to Agent - Refer to Agent	
	TURK ST	Intersection	Conflict with existing Street Use Permit.	13B-0037	Refer to Agent - Refer to Agent	
	GROVE ST	Intersection	Conflict with existing Street Use Permit.	13B-0039	Refer to Agent - Refer to Agent	

Street Name	From St	To St	Message	Job	Contact	Dates
	HAYES ST	Intersection	Conflict with existing Street Use Permit.	13B-0039	Refer to Agent - Refer to Agent	
	HAYES ST	IVY ST -	Conflict with existing Street Use Permit.	13B-0039	Refer to Agent - Refer to Agent	
	IVY ST	GROVE ST -	Conflict with existing Street Use Permit.	13B-0039	Refer to Agent - Refer to Agent	
	IVY ST	Intersection	Conflict with existing Street Use Permit.	13B-0039	Refer to Agent - Refer to Agent	
	AUSTIN ST	Intersection	Conflict with existing Street Use Permit.	13B-0040	Refer to Agent - Refer to Agent	
	AUSTIN ST	PINE ST -	Conflict with existing Street Use Permit.	13B-0040	Refer to Agent - Refer to Agent	
	BUSH ST	AUSTIN ST -	Conflict with existing Street Use Permit.	13B-0040	Refer to Agent - Refer to Agent	
	BUSH ST	Intersection	Conflict with existing Street Use Permit.	13B-0040	Refer to Agent - Refer to Agent	
	DANIEL BURNHAM CT	Intersection	Conflict with existing Street Use Permit.	13B-0040	Refer to Agent - Refer to Agent	
	DANIEL BURNHAM CT	SUTTER ST -	Conflict with existing Street Use Permit.	13B-0040	Refer to Agent - Refer to Agent	
	EDDY ST	Intersection	Conflict with existing Street Use Permit.	13B-0040	Refer to Agent - Refer to Agent	
	EDDY ST	WILLOW ST -	Conflict with existing Street Use Permit.	13B-0040	Refer to Agent - Refer to Agent	
	ELLIS ST	Intersection	Conflict with existing Street Use Permit.	13B-0040	Refer to Agent - Refer to Agent	
	ELLIS ST	OLIVE ST -	Conflict with existing Street Use Permit.	13B-0040	Refer to Agent - Refer to Agent	
	ELM ST	Intersection	Conflict with existing Street Use Permit.	13B-0040	Refer to Agent - Refer to Agent	
	ELM ST	TURK ST -	Conflict with existing Street Use Permit.	13B-0040	Refer to Agent - Refer to Agent	
	FELL ST	Intersection	Conflict with existing Street Use Permit.	13B-0040	Refer to Agent - Refer to Agent	
	FELL ST	LINDEN ST -	Conflict with existing Street Use Permit.	13B-0040	Refer to Agent - Refer to Agent	
	FERN ST	BUSH ST -	Conflict with existing Street Use Permit.	13B-0040	Refer to Agent - Refer to Agent	
	FERN ST	Intersection	Conflict with existing Street Use Permit.	13B-0040	Refer to Agent - Refer to Agent	
	FULTON ST	Intersection	Conflict with existing Street Use Permit.	13B-0040	Refer to Agent - Refer to Agent	
	FULTON ST	MCALLISTER ST -	Conflict with existing Street Use Permit.	13B-0040	Refer to Agent - Refer to Agent	
	GEARY BLVD	Intersection	Conflict with existing Street Use Permit.	13B-0040	Refer to Agent - Refer to Agent	
	GOLDEN GATE AVE	ELM ST -	Conflict with existing Street Use Permit.	13B-0040	Refer to Agent - Refer to Agent	
	GOLDEN GATE AVE	Intersection	Conflict with existing Street Use Permit.	13B-0040	Refer to Agent - Refer to Agent	
	GROVE ST	FULTON ST -	Conflict with existing Street Use Permit.	13B-0040	Refer to Agent - Refer to Agent	
	GROVE ST	Intersection	Conflict with existing Street Use Permit.	13B-0040	Refer to Agent - Refer to Agent	
	HAYES ST	Intersection	Conflict with existing Street Use Permit.	13B-0040	Refer to Agent - Refer to Agent	
	HAYES ST	IVY ST -	Conflict with existing Street Use Permit.	13B-0040	Refer to Agent - Refer to Agent	

Street Name	From St	To St	Message	Job	Contact	Dates
	IVY ST	GROVE ST -	Conflict with existing Street Use Permit.	13B-0040	Refer to Agent - Refer to Agent	
	IVY ST	Intersection	Conflict with existing Street Use Permit.	13B-0040	Refer to Agent - Refer to Agent	
	LARCH ST	EDDY ST -	Conflict with existing Street Use Permit.	13B-0040	Refer to Agent - Refer to Agent	
	LARCH ST	Intersection	Conflict with existing Street Use Permit.	13B-0040	Refer to Agent - Refer to Agent	
	LINDEN ST	HAYES ST -	Conflict with existing Street Use Permit.	13B-0040	Refer to Agent - Refer to Agent	
	LINDEN ST	Intersection	Conflict with existing Street Use Permit.	13B-0040	Refer to Agent - Refer to Agent	
	MCALLISTER ST	Intersection	Conflict with existing Street Use Permit.	13B-0040	Refer to Agent - Refer to Agent	
	MCALLISTER ST	REDWOOD ST -	Conflict with existing Street Use Permit.	13B-0040	Refer to Agent - Refer to Agent	
	MYRTLE ST	GEARY BLVD -	Conflict with existing Street Use Permit.	13B-0040	Refer to Agent - Refer to Agent	
	MYRTLE ST	Intersection	Conflict with existing Street Use Permit.	13B-0040	Refer to Agent - Refer to Agent	
	OFARRELL ST \ STARR KING WAY	Intersection	Conflict with existing Street Use Permit.	13B-0040	Refer to Agent - Refer to Agent	
	OFARRELL ST \ STARR KING WAY	MYRTLE ST -	Conflict with existing Street Use Permit.	13B-0040	Refer to Agent - Refer to Agent	
	OLIVE ST	Intersection	Conflict with existing Street Use Permit.	13B-0040	Refer to Agent - Refer to Agent	
	OLIVE ST	OFARRELL ST \ STARR KING WAY -	Conflict with existing Street Use Permit.	13B-0040	Refer to Agent - Refer to Agent	
	PETER YORKE WAY \ POST ST	DANIEL BURNHAM CT -	Conflict with existing Street Use Permit.	13B-0040	Refer to Agent - Refer to Agent	
	PETER YORKE WAY \ POST ST	Intersection	Conflict with existing Street Use Permit.	13B-0040	Refer to Agent - Refer to Agent	
	PINE ST	Intersection	Conflict with existing Street Use Permit.	13B-0040	Refer to Agent - Refer to Agent	
	REDWOOD ST	GOLDEN GATE AVE -	Conflict with existing Street Use Permit.	13B-0040	Refer to Agent - Refer to Agent	
	REDWOOD ST	Intersection	Conflict with existing Street Use Permit.	13B-0040	Refer to Agent - Refer to Agent	
	SUTTER ST	FERN ST -	Conflict with existing Street Use Permit.	13B-0040	Refer to Agent - Refer to Agent	
	SUTTER ST	Intersection	Conflict with existing Street Use Permit.	13B-0040	Refer to Agent - Refer to Agent	
	TURK ST	Intersection	Conflict with existing Street Use Permit.	13B-0040	Refer to Agent - Refer to Agent	
	TURK ST	LARCH ST -	Conflict with existing Street Use Permit.	13B-0040	Refer to Agent - Refer to Agent	
	WILLOW ST	ELLIS ST -	Conflict with existing Street Use Permit.	13B-0040	Refer to Agent - Refer to Agent	
	WILLOW ST	Intersection	Conflict with existing Street Use Permit.	13B-0040	Refer to Agent - Refer to Agent	
	FELL ST	Intersection	Conflict with existing Street Use Permit.	13B-0041	Refer to Agent - Refer to Agent	
	FULTON ST	Intersection	Conflict with existing Street Use Permit.	13B-0041	Refer to Agent - Refer to Agent	
	FULTON ST	MCALLISTER ST -	Conflict with existing Street Use Permit.	13B-0041	Refer to Agent - Refer to Agent	
	GOLDEN GATE AVE	Intersection	Conflict with existing Street Use Permit.	13B-0041	Refer to Agent - Refer to Agent	

Street Name	From St	To St	Message	Job	Contact	Dates
	GROVE ST	FULTON ST -	Conflict with existing Street Use Permit.	13B-0041	Refer to Agent - Refer to Agent	
	GROVE ST	Intersection	Conflict with existing Street Use Permit.	13B-0041	Refer to Agent - Refer to Agent	
	MCALLISTER ST	Intersection	Conflict with existing Street Use Permit.	13B-0041	Refer to Agent - Refer to Agent	
	GEARY BLVD	Intersection	Conflict with existing Street Use Permit.	13B-0045	Refer to Agent - Refer to Agent	
	LINDEN ST	HAYES ST -	Conflict with existing Street Use Permit.	13TC-0155	Refer to Agent - Refer to Agent	Mar 16 2013-Mar 15 2014
	FELL ST	Intersection	Please see special paving requirements for Moratorium Streets.	1574J		Oct 7 2010-Oct 7 2015
	BUSH ST	Intersection	Please see special paving requirements for Moratorium Streets.	1632J		Sep 3 2011-Sep 3 2016
	AUSTIN ST	PINE ST -	Banners are allowed on this street	N/A		
	AUSTIN ST	PINE ST -	DPT Blue Book Traffic Restriction. Time of day during which lanes must be kept clear: EAST 7AM - 7PM EVERYDAY // WEST 7AM - 7PM EVERYDAY	N/A		
	BUSH ST	AUSTIN ST -	Banners are allowed on this street	N/A		
	BUSH ST	AUSTIN ST -	DPT Blue Book Traffic Restriction. Time of day during which lanes must be kept clear: EAST 7AM - 7PM EVERYDAY // WEST 7AM - 7PM EVERYDAY	N/A		
	CALIFORNIA ST	SACRAMENTO ST -	DPT Blue Book Traffic Restriction. Time of day during which lanes must be kept clear: EAST 7AM - 9AM 3PM - 7PM MONDAY THROUGH FRIDAY // WEST 7AM - 9AM 3PM - 7PM MONDAY THROUGH FRIDAY	N/A		
	CLAY ST	Intersection	Under G095 requirement, Contractor shall contact Muni Overhead Line Division of any work 10 feet in horizontal or vertical direction of overhead lines. Contact: Tim Lipps @ (415) 554-9227	N/A		
	DANIEL BURNHAM CT	SUTTER ST -	Banners are allowed on this street	N/A		
	DANIEL BURNHAM CT	SUTTER ST -	DPT Blue Book Traffic Restriction. Time of day during which lanes must be kept clear: EAST 7AM - 7PM EVERYDAY // WEST 7AM - 7PM EVERYDAY	N/A		
	EDDY ST	Intersection	Please refer to Figure 12 of Section 9.4(A) of the DPW Order No. 171,442 for special conditions for excavation in the vicinity of AWSS.	N/A		
	EDDY ST	Intersection	Under G095 requirement, Contractor shall contact Muni Overhead Line Division of any work 10 feet in horizontal or vertical direction of overhead lines. Contact: Tim Lipps @ (415) 554-9227	N/A		

Street Name	From St	To St	Message	Job	Contact	Dates
	EDDY ST	WILLOW ST -	Banners are allowed on this street	N/A		
	EDDY ST	WILLOW ST -	DPT Blue Book Traffic Restriction. Time of day during which lanes must be kept clear: EAST 7AM - 7PM EVERYDAY // WEST 7AM - 7PM EVERYDAY	N/A		
	EDDY ST	WILLOW ST -	Please refer to Figure 12 of Section 9.4(A) of the DPW Order No. 171,442 for special conditions for excavation in the vicinity of AWSS.	N/A		
	ELLIS ST	Intersection	Please refer to Figure 12 of Section 9.4(A) of the DPW Order No. 171,442 for special conditions for excavation in the vicinity of AWSS.	N/A		
	ELLIS ST	OLIVE ST -	Banners are allowed on this street	N/A		
	ELLIS ST	OLIVE ST -	DPT Blue Book Traffic Restriction. Time of day during which lanes must be kept clear: EAST 7AM - 7PM EVERYDAY // WEST 7AM - 7PM EVERYDAY	N/A		
	ELM ST	Intersection	Please refer to Figure 12 of Section 9.4(A) of the DPW Order No. 171,442 for special conditions for excavation in the vicinity of AWSS.	N/A		
	ELM ST	TURK ST -	Banners are allowed on this street	N/A		
	ELM ST	TURK ST -	DPT Blue Book Traffic Restriction. Time of day during which lanes must be kept clear: EAST 7AM - 7PM EVERYDAY // WEST 7AM - 7PM EVERYDAY	N/A		
	ELM ST	TURK ST -	Please refer to Figure 12 of Section 9.4(A) of the DPW Order No. 171,442 for special conditions for excavation in the vicinity of AWSS.	N/A		
	FELL ST	LINDEN ST -	Banners are allowed on this street	N/A		
	FELL ST	LINDEN ST -	DPT Blue Book Traffic Restriction. Time of day during which lanes must be kept clear: EAST 7AM - 7PM EVERYDAY // WEST 7AM - 7PM EVERYDAY	N/A		
	FERN ST	BUSH ST -	Banners are allowed on this street	N/A		
	FERN ST	BUSH ST -	DPT Blue Book Traffic Restriction. Time of day during which lanes must be kept clear: EAST 7AM - 7PM EVERYDAY // WEST 7AM - 7PM EVERYDAY	N/A		
	FULTON ST	Intersection	Please refer to Figure 12 of Section 9.4(A) of the DPW Order No. 171,442 for special conditions for excavation in the vicinity of AWSS.	N/A		

Street Name	From St	To St	Message	Job	Contact	Dates
	FULTON ST	Intersection	Under G095 requirement, Contractor shall contact Muni Overhead Line Division of any work 10 feet in horizontal or vertical direction of overhead lines. Contact: Tim Lipps @ (415) 554-9227	N/A		
	FULTON ST	MCALLISTER ST -	Banners are allowed on this street	N/A		
	FULTON ST	MCALLISTER ST -	DPT Blue Book Traffic Restriction. Time of day during which lanes must be kept clear: EAST 7AM - 7PM EVERYDAY // WEST 7AM - 7PM EVERYDAY	N/A		
	FULTON ST	MCALLISTER ST -	Please refer to Figure 12 of Section 9.4(A) of the DPW Order No. 171,442 for special conditions for excavation in the vicinity of AWSS.	N/A		
	FULTON ST	MCALLISTER ST -	Under G095 requirement, Contractor shall contact Muni Overhead Line Division of any work 10 feet in horizontal or vertical direction of overhead lines. Contact: Tim Lipps @ (415) 554-9227	N/A		
	GEARY BLVD	Intersection	Please refer to Figure 12 of Section 9.4(A) of the DPW Order No. 171,442 for special conditions for excavation in the vicinity of AWSS.	N/A		
	GEARY BLVD	Intersection	Red light photo enforcement equipment located near intersection. Excavating parties are responsible for any damage to these facilities incurred by their excavation activity. For more information, contact David Valle-Schwenk of DPT at 415-554-2366.	N/A		
	GEARY BLVD	PETER YORKE WAY \ POST ST -	DPT Blue Book Traffic Restriction. Time of day during which lanes must be kept clear: EAST 7AM - 7PM EVERYDAY // WEST 7AM - 7PM EVERYDAY	N/A		
	GEARY BLVD	PETER YORKE WAY \ POST ST -	Red light photo enforcement equipment located near intersection. Excavating parties are responsible for any damage to these facilities incurred by their excavation activity. For more information, contact David Valle-Schwenk of DPT at 415-554-2366.	N/A		
	GOLDEN GATE AVE	ELM ST -	Banners are allowed on this street	N/A		
	GOLDEN GATE AVE	ELM ST -	DPT Blue Book Traffic Restriction. Time of day during which lanes must be kept clear: EAST 7AM - 7PM EVERYDAY // WEST 7AM - 7PM EVERYDAY	N/A		
	GOLDEN GATE AVE	ELM ST -	Please refer to Figure 12 of Section 9.4(A) of the DPW Order No. 171,442 for special conditions for excavation in the vicinity of AWSS.	N/A		

Street Name	From St	To St	Message	Job	Contact	Dates
	GOLDEN GATE AVE	Intersection	Please refer to Figure 12 of Section 9.4(A) of the DPW Order No. 171,442 for special conditions for excavation in the vicinity of AWSS.	N/A		
	GROVE ST	FULTON ST -	Banners are allowed on this street	N/A		
	GROVE ST	FULTON ST -	DPT Blue Book Traffic Restriction. Time of day during which lanes must be kept clear: EAST 7AM - 7PM EVERYDAY // WEST 7AM - 7PM EVERYDAY	N/A		
	GROVE ST	FULTON ST -	Please refer to Figure 12 of Section 9.4(A) of the DPW Order No. 171,442 for special conditions for excavation in the vicinity of AWSS.	N/A		
	GROVE ST	FULTON ST -	Under G095 requirement, Contractor shall contact Muni Overhead Line Division of any work 10 feet in horizontal or vertical direction of overhead lines. Contact: Tim Lipps @ (415) 554-9227	N/A		
	GROVE ST	Intersection	Blocks with Bicycle Route designations require special attention. For details see Section 10 of DPT's Blue Book and Section 6.3 of DPW's Order No. 171.442.	N/A		
	GROVE ST	Intersection	Please refer to Figure 12 of Section 9.4(A) of the DPW Order No. 171,442 for special conditions for excavation in the vicinity of AWSS.	N/A		
	GROVE ST	Intersection	Under G095 requirement, Contractor shall contact Muni Overhead Line Division of any work 10 feet in horizontal or vertical direction of overhead lines. Contact: Tim Lipps @ (415) 554-9227	N/A		
	HAYES ST	Intersection	Please refer to Figure 12 of Section 9.4(A) of the DPW Order No. 171,442 for special conditions for excavation in the vicinity of AWSS.	N/A		
	HAYES ST	Intersection	Under G095 requirement, Contractor shall contact Muni Overhead Line Division of any work 10 feet in horizontal or vertical direction of overhead lines. Contact: Tim Lipps @ (415) 554-9227	N/A		
	HAYES ST	IVY ST -	Banners are allowed on this street	N/A		
	HAYES ST	IVY ST -	DPT Blue Book Traffic Restriction. Time of day during which lanes must be kept clear: EAST 7AM - 7PM EVERYDAY // WEST 7AM - 7PM EVERYDAY	N/A		
	HAYES ST	IVY ST -	Please refer to Figure 12 of Section 9.4(A) of the DPW Order No. 171,442 for special conditions for excavation in the vicinity of AWSS.	N/A		

"IMPROVING THE QUALITY OF LIFE IN SAN FRANCISCO" We are dedicated individuals committed to teamwork, customer service and continuous improvement in partnership with the community.

Customer Service

Teamwork

Continuous Improvement

Street Name	From St	To St	Message	Job	Contact	Dates
	HAYES ST	IVY ST -	Under G095 requirement, Contractor shall contact Muni Overhead Line Division of any work 10 feet in horizontal or vertical direction of overhead lines. Contact: Tim Lipps @ (415) 554-9227	N/A		
	IVY ST	GROVE ST -	Banners are allowed on this street	N/A		
	IVY ST	GROVE ST -	DPT Blue Book Traffic Restriction. Time of day during which lanes must be kept clear: EAST 7AM - 7PM EVERYDAY // WEST 7AM - 7PM EVERYDAY	N/A		
	IVY ST	GROVE ST -	Please refer to Figure 12 of Section 9.4(A) of the DPW Order No. 171,442 for special conditions for excavation in the vicinity of AWSS.	N/A		
	IVY ST	GROVE ST -	Under G095 requirement, Contractor shall contact Muni Overhead Line Division of any work 10 feet in horizontal or vertical direction of overhead lines. Contact: Tim Lipps @ (415) 554-9227	N/A		
	IVY ST	Intersection	Please refer to Figure 12 of Section 9.4(A) of the DPW Order No. 171,442 for special conditions for excavation in the vicinity of AWSS.	N/A		
	IVY ST	Intersection	Under G095 requirement, Contractor shall contact Muni Overhead Line Division of any work 10 feet in horizontal or vertical direction of overhead lines. Contact: Tim Lipps @ (415) 554-9227	N/A		
	LARCH ST	EDDY ST -	Banners are allowed on this street	N/A		
	LARCH ST	EDDY ST -	DPT Blue Book Traffic Restriction. Time of day during which lanes must be kept clear: EAST 7AM - 7PM EVERYDAY // WEST 7AM - 7PM EVERYDAY	N/A		
	LARCH ST	EDDY ST -	Please refer to Figure 12 of Section 9.4(A) of the DPW Order No. 171,442 for special conditions for excavation in the vicinity of AWSS.	N/A		
	LARCH ST	Intersection	Please refer to Figure 12 of Section 9.4(A) of the DPW Order No. 171,442 for special conditions for excavation in the vicinity of AWSS.	N/A		
	LINDEN ST	HAYES ST -	Banners are allowed on this street	N/A		
	LINDEN ST	HAYES ST -	DPT Blue Book Traffic Restriction. Time of day during which lanes must be kept clear: EAST 7AM - 7PM EVERYDAY // WEST 7AM - 7PM EVERYDAY	N/A		

Street Name	From St	To St	Message	Job	Contact	Dates
	MCALLISTER ST	Intersection	Blocks with Bicycle Route designations require special attention. For details see Section 10 of DPT's Blue Book and Section 6.3 of DPW's Order No. 171.442.	N/A		
	MCALLISTER ST	Intersection	Please refer to Figure 12 of Section 9.4(A) of the DPW Order No. 171,442 for special conditions for excavation in the vicinity of AWSS.	N/A		
	MCALLISTER ST	Intersection	Under G095 requirement, Contractor shall contact Muni Overhead Line Division of any work 10 feet in horizontal or vertical direction of overhead lines. Contact: Tim Lipps @ (415) 554-9227	N/A		
	MCALLISTER ST	REDWOOD ST -	Banners are allowed on this street	N/A		
	MCALLISTER ST	REDWOOD ST -	DPT Blue Book Traffic Restriction. Time of day during which lanes must be kept clear: EAST 7AM - 7PM EVERYDAY // WEST 7AM - 7PM EVERYDAY	N/A		
	MCALLISTER ST	REDWOOD ST -	Please refer to Figure 12 of Section 9.4(A) of the DPW Order No. 171,442 for special conditions for excavation in the vicinity of AWSS.	N/A		
	MYRTLE ST	GEARY BLVD -	Banners are allowed on this street	N/A		
	MYRTLE ST	GEARY BLVD -	DPT Blue Book Traffic Restriction. Time of day during which lanes must be kept clear: EAST 7AM - 7PM EVERYDAY // WEST 7AM - 7PM EVERYDAY	N/A		
	MYRTLE ST	GEARY BLVD -	Red light photo enforcement equipment located near intersection. Excavating parties are responsible for any damage to these facilities incurred by their excavation activity. For more information, contact David Valle-Schwenk of DPT at 415-554-2366.	N/A		
	OFARRELL ST \ STARR KING WAY	MYRTLE ST -	Banners are allowed on this street	N/A		
	OFARRELL ST \ STARR KING WAY	MYRTLE ST -	DPT Blue Book Traffic Restriction. Time of day during which lanes must be kept clear: EAST 7AM - 7PM EVERYDAY // WEST 7AM - 7PM EVERYDAY	N/A		
	OLIVE ST	OFARRELL ST \ STARR KING WAY -	Banners are allowed on this street	N/A		
	OLIVE ST	OFARRELL ST \ STARR KING WAY -	DPT Blue Book Traffic Restriction. Time of day during which lanes must be kept clear: EAST 7AM - 7PM EVERYDAY // WEST 7AM - 7PM EVERYDAY	N/A		
	PETER YORKE WAY \ POST ST	DANIEL BURNHAM CT -	Banners are allowed on this street	N/A		

Street Name	From St	To St	Message	Job	Contact	Dates
	PETER YORKE WAY \ POST ST	DANIEL BURNHAM CT -	DPT Blue Book Traffic Restriction. Time of day during which lanes must be kept clear: EAST 7AM - 7PM EVERYDAY // WEST 7AM - 7PM EVERYDAY	N/A		
	PETER YORKE WAY \ POST ST	Intersection	Blocks with Bicycle Route designations require special attention. For details see Section 10 of DPT's Blue Book and Section 6.3 of DPW's Order No. 171.442.	N/A		
	PETER YORKE WAY \ POST ST	Intersection	Under G095 requirement, Contractor shall contact Muni Overhead Line Division of any work 10 feet in horizontal or vertical direction of overhead lines. Contact: Tim Lipps @ (415) 554-9227	N/A		
	PINE ST	CALIFORNIA ST -	Banners are allowed on this street	N/A		
	PINE ST	CALIFORNIA ST -	DPT Blue Book Traffic Restriction. Time of day during which lanes must be kept clear: EAST 7AM - 7PM EVERYDAY // WEST 7AM - 7PM EVERYDAY	N/A		
	PINE ST	Intersection	Please refer to Figure 12 of Section 9.4(A) of the DPW Order No. 171,442 for special conditions for excavation in the vicinity of AWSS.	N/A		
	REDWOOD ST	GOLDEN GATE AVE -	Banners are allowed on this street	N/A		
	REDWOOD ST	GOLDEN GATE AVE -	DPT Blue Book Traffic Restriction. Time of day during which lanes must be kept clear: EAST 7AM - 7PM EVERYDAY // WEST 7AM - 7PM EVERYDAY	N/A		
	REDWOOD ST	GOLDEN GATE AVE -	Please refer to Figure 12 of Section 9.4(A) of the DPW Order No. 171,442 for special conditions for excavation in the vicinity of AWSS.	N/A		
	REDWOOD ST	Intersection	Please refer to Figure 12 of Section 9.4(A) of the DPW Order No. 171,442 for special conditions for excavation in the vicinity of AWSS.	N/A		
	SACRAMENTO ST	CLAY ST -	DPT Blue Book Traffic Restriction. Time of day during which lanes must be kept clear: EAST 7AM - 9AM 3PM - 7PM MONDAY THROUGH FRIDAY // WEST 7AM - 9AM 3PM - 7PM MONDAY THROUGH FRIDAY	N/A		
	SACRAMENTO ST	Intersection	Please refer to Figure 12 of Section 9.4(A) of the DPW Order No. 171,442 for special conditions for excavation in the vicinity of AWSS.	N/A		
	SACRAMENTO ST	Intersection	Under G095 requirement, Contractor shall contact Muni Overhead Line Division of any work 10 feet in horizontal or vertical direction of overhead lines. Contact: Tim Lipps @ (415) 554-9227	N/A		

Street Name	From St	To St	Message	Job	Contact	Dates
	SUTTER ST	FERN ST -	Banners are allowed on this street	N/A		
	SUTTER ST	FERN ST -	DPT Blue Book Traffic Restriction. Time of day during which lanes must be kept clear: EAST 7AM - 7PM EVERYDAY // WEST 7AM - 7PM EVERYDAY	N/A		
	SUTTER ST	Intersection	Blocks with Bicycle Route designations require special attention. For details see Section 10 of DPT's Blue Book and Section 6.3 of DPW's Order No. 171.442.	N/A		
	SUTTER ST	Intersection	Please refer to Figure 12 of Section 9.4(A) of the DPW Order No. 171,442 for special conditions for excavation in the vicinity of AWSS.	N/A		
	SUTTER ST	Intersection	Under G095 requirement, Contractor shall contact Muni Overhead Line Division of any work 10 feet in horizontal or vertical direction of overhead lines. Contact: Tim Lipps @ (415) 554-9227	N/A		
	TURK ST	Intersection	Please refer to Figure 12 of Section 9.4(A) of the DPW Order No. 171,442 for special conditions for excavation in the vicinity of AWSS.	N/A		
	TURK ST	LARCH ST -	Banners are allowed on this street	N/A		
	TURK ST	LARCH ST -	DPT Blue Book Traffic Restriction. Time of day during which lanes must be kept clear: EAST 7AM - 7PM EVERYDAY // WEST 7AM - 7PM EVERYDAY	N/A		
	TURK ST	LARCH ST -	Please refer to Figure 12 of Section 9.4(A) of the DPW Order No. 171,442 for special conditions for excavation in the vicinity of AWSS.	N/A		
	WILLOW ST	ELLIS ST -	Banners are allowed on this street	N/A		
	WILLOW ST	ELLIS ST -	DPT Blue Book Traffic Restriction. Time of day during which lanes must be kept clear: EAST 7AM - 7PM EVERYDAY // WEST 7AM - 7PM EVERYDAY	N/A		
	WILLOW ST	ELLIS ST -	Please refer to Figure 12 of Section 9.4(A) of the DPW Order No. 171,442 for special conditions for excavation in the vicinity of AWSS.	N/A		
	WILLOW ST	Intersection	Please refer to Figure 12 of Section 9.4(A) of the DPW Order No. 171,442 for special conditions for excavation in the vicinity of AWSS.	N/A		

Street Name	From St	To St	Message	Job	Contact	Dates
	HAYES ST	Intersection	This block has been designated as a detour route for the Central Freeway Replacement Project. Special requirements may apply. Please contact Cathal Hennessy of DPT at 554-2338 for more details.	N/A	Manito Velasco - (415) 554-2338	
	TURK ST	Intersection	This block has been designated as a detour route for the Central Freeway Replacement Project. Special requirements may apply. Please contact Cathal Hennessy of DPT at 554-2338 for more details.	N/A	Manito Velasco - (415) 554-2338	
	HAYES ST	Intersection	Proposed Paving.	PAVING	Richard Lee -	Sep 1 2014-May 23 2015
	AUSTIN ST	Intersection	Proposed Paving.	PAVING	Au Bui -	Aug 12 2013-Mar 28 2014
	AUSTIN ST	PINE ST -	Proposed Paving.	PAVING	Au Bui -	Aug 12 2013-Mar 28 2014
	BUSH ST	AUSTIN ST -	Proposed Paving.	PAVING	Au Bui -	Aug 12 2013-Mar 28 2014
	CALIFORNIA ST	Intersection	Proposed Paving.	PAVING	Au Bui -	Aug 12 2013-Mar 28 2014
	CALIFORNIA ST	SACRAMENTO ST -	Proposed Paving.	PAVING	Au Bui -	Aug 12 2013-Mar 28 2014
	CLAY ST	Intersection	Proposed Paving.	PAVING	Au Bui -	Aug 12 2013-Mar 28 2014
	DANIEL BURNHAM CT	Intersection	Proposed Paving.	PAVING	Au Bui -	Aug 12 2013-Mar 28 2014
	DANIEL BURNHAM CT	SUTTER ST -	Proposed Paving.	PAVING	Au Bui -	Aug 12 2013-Mar 28 2014
	EDDY ST	Intersection	Proposed Paving.	PAVING	Au Bui -	Aug 12 2013-Mar 28 2014
	EDDY ST	WILLOW ST -	Proposed Paving.	PAVING	Au Bui -	Aug 12 2013-Mar 28 2014
	ELLIS ST	Intersection	Proposed Paving.	PAVING	Au Bui -	Aug 12 2013-Mar 28 2014
	ELLIS ST	OLIVE ST -	Proposed Paving.	PAVING	Au Bui -	Aug 12 2013-Mar 28 2014
	ELM ST	Intersection	Proposed Paving.	PAVING	Au Bui -	Aug 12 2013-Mar 28 2014
	ELM ST	TURK ST -	Proposed Paving.	PAVING	Au Bui -	Aug 12 2013-Mar 28 2014
	FELL ST	LINDEN ST -	Proposed Paving.	PAVING	Au Bui -	Aug 12 2013-Mar 28 2014
	FERN ST	BUSH ST -	Proposed Paving.	PAVING	Au Bui -	Aug 12 2013-Mar 28 2014
	FERN ST	Intersection	Proposed Paving.	PAVING	Au Bui -	Aug 12 2013-Mar 28 2014
	FULTON ST	Intersection	Proposed Paving.	PAVING	Au Bui -	Aug 12 2013-Mar 28 2014
	FULTON ST	MCALLISTER ST -	Proposed Paving.	PAVING	Au Bui -	Aug 12 2013-Mar 28 2014
	GEARY BLVD	Intersection	Proposed Paving.	PAVING	Au Bui -	Aug 12 2013-Mar 28 2014
	GEARY BLVD	PETER YORKE WAY \ POST ST -	Proposed Paving.	PAVING	Au Bui -	Aug 12 2013-Mar 28 2014
	GOLDEN GATE AVE	ELM ST -	Proposed Paving.	PAVING	Au Bui -	Aug 12 2013-Mar 28 2014
	GOLDEN GATE AVE	Intersection	Proposed Paving.	PAVING	Au Bui -	Aug 12 2013-Mar 28 2014
	GROVE ST	FULTON ST -	Proposed Paving.	PAVING	Au Bui -	Aug 12 2013-Mar 28 2014
	GROVE ST	Intersection	Proposed Paving.	PAVING	Au Bui -	Aug 12 2013-Mar 28 2014
	HAYES ST	IVY ST -	Proposed Paving.	PAVING	Au Bui -	Aug 12 2013-Mar 28 2014
	IVY ST	GROVE ST -	Proposed Paving.	PAVING	Au Bui -	Aug 12 2013-Mar 28 2014
	IVY ST	Intersection	Proposed Paving.	PAVING	Au Bui -	Aug 12 2013-Mar 28 2014
	LARCH ST	EDDY ST -	Proposed Paving.	PAVING	Au Bui -	Aug 12 2013-Mar 28 2014
	LARCH ST	Intersection	Proposed Paving.	PAVING	Au Bui -	Aug 12 2013-Mar 28 2014
	LINDEN ST	HAYES ST -	Proposed Paving.	PAVING	Au Bui -	Aug 12 2013-Mar 28 2014
	LINDEN ST	Intersection	Proposed Paving.	PAVING	Au Bui -	Aug 12 2013-Mar 28 2014
	MCALLISTER ST	REDWOOD ST -	Proposed Paving.	PAVING	Au Bui -	Aug 12 2013-Mar 28 2014

Street Name	From St	To St	Message	Job	Contact	Dates
	MYRTLE ST	GEARY BLVD -	Proposed Paving.	PAVING	Au Bui -	Aug 12 2013-Mar 28 2014
	MYRTLE ST	Intersection	Proposed Paving.	PAVING	Au Bui -	Aug 12 2013-Mar 28 2014
	OFARRELL ST \ STARR KING WAY	Intersection	Proposed Paving.	PAVING	Au Bui -	Aug 12 2013-Mar 28 2014
	OFARRELL ST \ STARR KING WAY	MYRTLE ST -	Proposed Paving.	PAVING	Au Bui -	Aug 12 2013-Mar 28 2014
	OLIVE ST	Intersection	Proposed Paving.	PAVING	Au Bui -	Aug 12 2013-Mar 28 2014
	OLIVE ST	OFARRELL ST \ STARR KING WAY -	Proposed Paving.	PAVING	Au Bui -	Aug 12 2013-Mar 28 2014
	PETER YORKE WAY \ POST ST	DANIEL BURNHAM CT -	Proposed Paving.	PAVING	Au Bui -	Aug 12 2013-Mar 28 2014
	PETER YORKE WAY \ POST ST	Intersection	Proposed Paving.	PAVING	Au Bui -	Aug 12 2013-Mar 28 2014
	PINE ST	CALIFORNIA ST -	Proposed Paving.	PAVING	Au Bui -	Aug 12 2013-Mar 28 2014
	PINE ST	Intersection	Proposed Paving.	PAVING	Au Bui -	Aug 12 2013-Mar 28 2014
	REDWOOD ST	GOLDEN GATE AVE -	Proposed Paving.	PAVING	Au Bui -	Aug 12 2013-Mar 28 2014
	REDWOOD ST	Intersection	Proposed Paving.	PAVING	Au Bui -	Aug 12 2013-Mar 28 2014
	SACRAMENTO ST	CLAY ST -	Proposed Paving.	PAVING	Au Bui -	Aug 12 2013-Mar 28 2014
	SACRAMENTO ST	Intersection	Proposed Paving.	PAVING	Au Bui -	Aug 12 2013-Mar 28 2014
	SUTTER ST	FERN ST -	Proposed Paving.	PAVING	Au Bui -	Aug 12 2013-Mar 28 2014
	SUTTER ST	Intersection	Proposed Paving.	PAVING	Au Bui -	Aug 12 2013-Mar 28 2014
	TURK ST	Intersection	Proposed Paving.	PAVING	Au Bui -	Aug 12 2013-Mar 28 2014
	TURK ST	LARCH ST -	Proposed Paving.	PAVING	Au Bui -	Aug 12 2013-Mar 28 2014
	WILLOW ST	ELLIS ST -	Proposed Paving.	PAVING	Au Bui -	Aug 12 2013-Mar 28 2014
	WILLOW ST	Intersection	Proposed Paving.	PAVING	Au Bui -	Aug 12 2013-Mar 28 2014
	AUSTIN ST	Intersection	Proposed Paving.	PAVING	Au Bui -	Jul 10 2013-Mar 28 2014
	AUSTIN ST	PINE ST -	Proposed Paving.	PAVING	Au Bui -	Jul 10 2013-Mar 28 2014
	BUSH ST	AUSTIN ST -	Proposed Paving.	PAVING	Au Bui -	Jul 10 2013-Mar 28 2014
	CALIFORNIA ST	Intersection	Proposed Paving.	PAVING	Au Bui -	Jul 10 2013-Mar 28 2014
	CALIFORNIA ST	SACRAMENTO ST -	Proposed Paving.	PAVING	Au Bui -	Jul 10 2013-Mar 28 2014
	CLAY ST	Intersection	Proposed Paving.	PAVING	Au Bui -	Jul 10 2013-Mar 28 2014
	DANIEL BURNHAM CT	Intersection	Proposed Paving.	PAVING	Au Bui -	Jul 10 2013-Mar 28 2014
	DANIEL BURNHAM CT	SUTTER ST -	Proposed Paving.	PAVING	Au Bui -	Jul 10 2013-Mar 28 2014
	EDDY ST	Intersection	Proposed Paving.	PAVING	Au Bui -	Jul 10 2013-Mar 28 2014
	EDDY ST	WILLOW ST -	Proposed Paving.	PAVING	Au Bui -	Jul 10 2013-Mar 28 2014
	ELLIS ST	Intersection	Proposed Paving.	PAVING	Au Bui -	Jul 10 2013-Mar 28 2014
	ELLIS ST	OLIVE ST -	Proposed Paving.	PAVING	Au Bui -	Jul 10 2013-Mar 28 2014
	ELM ST	Intersection	Proposed Paving.	PAVING	Au Bui -	Jul 10 2013-Mar 28 2014
	ELM ST	TURK ST -	Proposed Paving.	PAVING	Au Bui -	Jul 10 2013-Mar 28 2014
	FELL ST	LINDEN ST -	Proposed Paving.	PAVING	Au Bui -	Jul 10 2013-Mar 28 2014
	FERN ST	BUSH ST -	Proposed Paving.	PAVING	Au Bui -	Jul 10 2013-Mar 28 2014
	FERN ST	Intersection	Proposed Paving.	PAVING	Au Bui -	Jul 10 2013-Mar 28 2014
	FULTON ST	Intersection	Proposed Paving.	PAVING	Au Bui -	Jul 10 2013-Mar 28 2014
	FULTON ST	MCALLISTER ST -	Proposed Paving.	PAVING	Au Bui -	Jul 10 2013-Mar 28 2014
	GEARY BLVD	Intersection	Proposed Paving.	PAVING	Au Bui -	Jul 10 2013-Mar 28 2014

Street Name	From St	To St	Message	Job	Contact	Dates
	GEARY BLVD	PETER YORKE WAY \ POST ST -	Proposed Paving.	PAVING	Au Bui -	Jul 10 2013-Mar 28 2014
	GOLDEN GATE AVE	ELM ST -	Proposed Paving.	PAVING	Au Bui -	Jul 10 2013-Mar 28 2014
	GOLDEN GATE AVE	Intersection	Proposed Paving.	PAVING	Au Bui -	Jul 10 2013-Mar 28 2014
	GROVE ST	FULTON ST -	Proposed Paving.	PAVING	Au Bui -	Jul 10 2013-Mar 28 2014
	GROVE ST	Intersection	Proposed Paving.	PAVING	Au Bui -	Jul 10 2013-Mar 28 2014
	HAYES ST	IVY ST -	Proposed Paving.	PAVING	Au Bui -	Jul 10 2013-Mar 28 2014
	IVY ST	GROVE ST -	Proposed Paving.	PAVING	Au Bui -	Jul 10 2013-Mar 28 2014
	IVY ST	Intersection	Proposed Paving.	PAVING	Au Bui -	Jul 10 2013-Mar 28 2014
	LARCH ST	EDDY ST -	Proposed Paving.	PAVING	Au Bui -	Jul 10 2013-Mar 28 2014
	LARCH ST	Intersection	Proposed Paving.	PAVING	Au Bui -	Jul 10 2013-Mar 28 2014
	LINDEN ST	HAYES ST -	Proposed Paving.	PAVING	Au Bui -	Jul 10 2013-Mar 28 2014
	LINDEN ST	Intersection	Proposed Paving.	PAVING	Au Bui -	Jul 10 2013-Mar 28 2014
	MCALLISTER ST	REDWOOD ST -	Proposed Paving.	PAVING	Au Bui -	Jul 10 2013-Mar 28 2014
	MYRTLE ST	GEARY BLVD -	Proposed Paving.	PAVING	Au Bui -	Jul 10 2013-Mar 28 2014
	MYRTLE ST	Intersection	Proposed Paving.	PAVING	Au Bui -	Jul 10 2013-Mar 28 2014
	OFARRELL ST \ STARR KING WAY	Intersection	Proposed Paving.	PAVING	Au Bui -	Jul 10 2013-Mar 28 2014
	OFARRELL ST \ STARR KING WAY	MYRTLE ST -	Proposed Paving.	PAVING	Au Bui -	Jul 10 2013-Mar 28 2014
	OLIVE ST	Intersection	Proposed Paving.	PAVING	Au Bui -	Jul 10 2013-Mar 28 2014
	OLIVE ST	OFARRELL ST \ STARR KING WAY -	Proposed Paving.	PAVING	Au Bui -	Jul 10 2013-Mar 28 2014
	PETER YORKE WAY \ POST ST	DANIEL BURNHAM CT -	Proposed Paving.	PAVING	Au Bui -	Jul 10 2013-Mar 28 2014
	PETER YORKE WAY \ POST ST	Intersection	Proposed Paving.	PAVING	Au Bui -	Jul 10 2013-Mar 28 2014
	PINE ST	CALIFORNIA ST -	Proposed Paving.	PAVING	Au Bui -	Jul 10 2013-Mar 28 2014
	PINE ST	Intersection	Proposed Paving.	PAVING	Au Bui -	Jul 10 2013-Mar 28 2014
	REDWOOD ST	GOLDEN GATE AVE -	Proposed Paving.	PAVING	Au Bui -	Jul 10 2013-Mar 28 2014
	REDWOOD ST	Intersection	Proposed Paving.	PAVING	Au Bui -	Jul 10 2013-Mar 28 2014
	SACRAMENTO ST	CLAY ST -	Proposed Paving.	PAVING	Au Bui -	Jul 10 2013-Mar 28 2014
	SACRAMENTO ST	Intersection	Proposed Paving.	PAVING	Au Bui -	Jul 10 2013-Mar 28 2014
	SUTTER ST	FERN ST -	Proposed Paving.	PAVING	Au Bui -	Jul 10 2013-Mar 28 2014
	SUTTER ST	Intersection	Proposed Paving.	PAVING	Au Bui -	Jul 10 2013-Mar 28 2014
	TURK ST	Intersection	Proposed Paving.	PAVING	Au Bui -	Jul 10 2013-Mar 28 2014
	TURK ST	LARCH ST -	Proposed Paving.	PAVING	Au Bui -	Jul 10 2013-Mar 28 2014
	WILLOW ST	ELLIS ST -	Proposed Paving.	PAVING	Au Bui -	Jul 10 2013-Mar 28 2014
	WILLOW ST	Intersection	Proposed Paving.	PAVING	Au Bui -	Jul 10 2013-Mar 28 2014
	MCALLISTER ST	Intersection	Proposed Paving.	PAVING	Lawrence Henriquez -	Dec 1 2013-Apr 30 2014
	MCALLISTER ST	Intersection	Proposed Paving.	PAVING	Lawrence Henriquez -	Feb 17 2014-Sep 1 2014
	HAYES ST	Intersection	Proposed Paving.	PAVING	Richard Lee -	Sep 1 2014-Jun 23 2015
	ELLIS ST	Intersection	Proposed Excavation.	PG&E	Alex Hom -	Mar 18 2013-Sep 30 2013
	WILLOW ST	ELLIS ST -	Proposed Excavation.	PG&E	Alex Hom -	Mar 18 2013-Sep 30 2013
	WILLOW ST	Intersection	Proposed Excavation.	PG&E	Alex Hom -	Mar 18 2013-Sep 30 2013
	FELL ST	LINDEN ST -	Proposed Excavation.	PG&E	PGE PM -	Jan 1 2020-Dec 31 2020

Street Name	From St	To St	Message	Job	Contact	Dates
	TURK ST	Intersection	Prior to performing any construction, all CCSF survey monuments shall be referenced by a licensed Land Surveyor on a Corner Record or a Record of Survey, if any construction will take place within 10ft of the monument. For any questions, please call Mapping at #554-5827	Railroad Spike		
	TURK ST	LARCH ST -	Prior to performing any construction, all CCSF survey monuments shall be referenced by a licensed Land Surveyor on a Corner Record or a Record of Survey, if any construction will take place within 10ft of the monument. For any questions, please call Mapping at #554-5827	Railroad Spike		
	MCALLISTER ST	Intersection	Proposed Excavation.	SF DPW IDC - Streets & Highways	Olivia Tanquilut -	Apr 30 2014-Apr 30 2014
	OFARRELL ST \ STARR KING WAY	Intersection	Proposed Excavation.	SF DPW IDC - Streets & Highways	Olivia Tanquilut -	Apr 30 2014-Apr 30 2014
	MCALLISTER ST	Intersection	Proposed Excavation.	SF DPW IDC - Streets & Highways	Olivia Tanquilut -	Dec 1 2011-Apr 30 2014
	OFARRELL ST \ STARR KING WAY	Intersection	Proposed Excavation.	SF DPW IDC - Streets & Highways	Olivia Tanquilut -	Dec 1 2011-Apr 30 2014
	CALIFORNIA ST	Intersection	Proposed Excavation.	SF DPW IDC - Streets & Highways	Au Bui -	Aug 12 2013-Mar 28 2014
	DANIEL BURNHAM CT	Intersection	Proposed Excavation.	SF DPW IDC - Streets & Highways	Au Bui -	Aug 12 2013-Mar 28 2014
	EDDY ST	Intersection	Proposed Excavation.	SF DPW IDC - Streets & Highways	Au Bui -	Aug 12 2013-Mar 28 2014
	ELLIS ST	Intersection	Proposed Excavation.	SF DPW IDC - Streets & Highways	Au Bui -	Aug 12 2013-Mar 28 2014
	ELM ST	Intersection	Proposed Excavation.	SF DPW IDC - Streets & Highways	Au Bui -	Aug 12 2013-Mar 28 2014
	FULTON ST	Intersection	Proposed Excavation.	SF DPW IDC - Streets & Highways	Au Bui -	Aug 12 2013-Mar 28 2014
	GEARY BLVD	Intersection	Proposed Excavation.	SF DPW IDC - Streets & Highways	Au Bui -	Aug 12 2013-Mar 28 2014
	HAYES ST	Intersection	Proposed Excavation.	SF DPW IDC - Streets & Highways	Au Bui -	Aug 12 2013-Mar 28 2014
	LARCH ST	Intersection	Proposed Excavation.	SF DPW IDC - Streets & Highways	Au Bui -	Aug 12 2013-Mar 28 2014
	MYRTLE ST	Intersection	Proposed Excavation.	SF DPW IDC - Streets & Highways	Au Bui -	Aug 12 2013-Mar 28 2014

Street Name	From St	To St	Message	Job	Contact	Dates
	PETER YORKE WAY \ POST ST	Intersection	Proposed Excavation.	SF DPW IDC - Streets & Highways	Au Bui -	Aug 12 2013-Mar 28 2014
	PINE ST	Intersection	Proposed Excavation.	SF DPW IDC - Streets & Highways	Au Bui -	Aug 12 2013-Mar 28 2014
	REDWOOD ST	Intersection	Proposed Excavation.	SF DPW IDC - Streets & Highways	Au Bui -	Aug 12 2013-Mar 28 2014
	SACRAMENTO ST	Intersection	Proposed Excavation.	SF DPW IDC - Streets & Highways	Au Bui -	Aug 12 2013-Mar 28 2014
	TURK ST	Intersection	Proposed Excavation.	SF DPW IDC - Streets & Highways	Au Bui -	Aug 12 2013-Mar 28 2014
	CALIFORNIA ST	Intersection	Proposed Excavation.	SF DPW IDC - Streets & Highways	Au Bui -	Jul 10 2013-Mar 28 2014
	DANIEL BURNHAM CT	Intersection	Proposed Excavation.	SF DPW IDC - Streets & Highways	Au Bui -	Jul 10 2013-Mar 28 2014
	EDDY ST	Intersection	Proposed Excavation.	SF DPW IDC - Streets & Highways	Au Bui -	Jul 10 2013-Mar 28 2014
	ELLIS ST	Intersection	Proposed Excavation.	SF DPW IDC - Streets & Highways	Au Bui -	Jul 10 2013-Mar 28 2014
	ELM ST	Intersection	Proposed Excavation.	SF DPW IDC - Streets & Highways	Au Bui -	Jul 10 2013-Mar 28 2014
	FULTON ST	Intersection	Proposed Excavation.	SF DPW IDC - Streets & Highways	Au Bui -	Jul 10 2013-Mar 28 2014
	GEARY BLVD	Intersection	Proposed Excavation.	SF DPW IDC - Streets & Highways	Au Bui -	Jul 10 2013-Mar 28 2014
	HAYES ST	Intersection	Proposed Excavation.	SF DPW IDC - Streets & Highways	Au Bui -	Jul 10 2013-Mar 28 2014
	LARCH ST	Intersection	Proposed Excavation.	SF DPW IDC - Streets & Highways	Au Bui -	Jul 10 2013-Mar 28 2014
	MYRTLE ST	Intersection	Proposed Excavation.	SF DPW IDC - Streets & Highways	Au Bui -	Jul 10 2013-Mar 28 2014
	PETER YORKE WAY \ POST ST	Intersection	Proposed Excavation.	SF DPW IDC - Streets & Highways	Au Bui -	Jul 10 2013-Mar 28 2014
	PINE ST	Intersection	Proposed Excavation.	SF DPW IDC - Streets & Highways	Au Bui -	Jul 10 2013-Mar 28 2014
	REDWOOD ST	Intersection	Proposed Excavation.	SF DPW IDC - Streets & Highways	Au Bui -	Jul 10 2013-Mar 28 2014
	SACRAMENTO ST	Intersection	Proposed Excavation.	SF DPW IDC - Streets & Highways	Au Bui -	Jul 10 2013-Mar 28 2014
	TURK ST	Intersection	Proposed Excavation.	SF DPW IDC - Streets & Highways	Au Bui -	Jul 10 2013-Mar 28 2014

Street Name	From St	To St	Message	Job	Contact	Dates
	EDDY ST	Intersection	Proposed Excavation.	SF DPW IDC - Streets & Highways	Au Bui -	Aug 12 2013-Mar 28 2014
	FELL ST	Intersection	Proposed Excavation.	SF DPW IDC - Streets & Highways	Au Bui -	Aug 12 2013-Mar 28 2014
	FELL ST	LINDEN ST -	Proposed Excavation.	SF DPW IDC - Streets & Highways	Au Bui -	Aug 12 2013-Mar 28 2014
	GROVE ST	Intersection	Proposed Excavation.	SF DPW IDC - Streets & Highways	Au Bui -	Aug 12 2013-Mar 28 2014
	HAYES ST	Intersection	Proposed Excavation.	SF DPW IDC - Streets & Highways	Au Bui -	Aug 12 2013-Mar 28 2014
	HAYES ST	IVY ST -	Proposed Excavation.	SF DPW IDC - Streets & Highways	Au Bui -	Aug 12 2013-Mar 28 2014
	IVY ST	GROVE ST -	Proposed Excavation.	SF DPW IDC - Streets & Highways	Au Bui -	Aug 12 2013-Mar 28 2014
	IVY ST	Intersection	Proposed Excavation.	SF DPW IDC - Streets & Highways	Au Bui -	Aug 12 2013-Mar 28 2014
	LINDEN ST	HAYES ST -	Proposed Excavation.	SF DPW IDC - Streets & Highways	Au Bui -	Aug 12 2013-Mar 28 2014
	LINDEN ST	Intersection	Proposed Excavation.	SF DPW IDC - Streets & Highways	Au Bui -	Aug 12 2013-Mar 28 2014
	SACRAMENTO ST	CLAY ST -	Proposed Excavation.	SF DPW IDC - Streets & Highways	Au Bui -	Aug 12 2013-Mar 28 2014
	SACRAMENTO ST	Intersection	Proposed Excavation.	SF DPW IDC - Streets & Highways	Au Bui -	Aug 12 2013-Mar 28 2014
	EDDY ST	Intersection	Proposed Excavation.	SF DPW IDC - Streets & Highways	Au Bui -	Jul 10 2013-Mar 28 2014
	FELL ST	Intersection	Proposed Excavation.	SF DPW IDC - Streets & Highways	Au Bui -	Jul 10 2013-Mar 28 2014
	FELL ST	LINDEN ST -	Proposed Excavation.	SF DPW IDC - Streets & Highways	Au Bui -	Jul 10 2013-Mar 28 2014
	GROVE ST	Intersection	Proposed Excavation.	SF DPW IDC - Streets & Highways	Au Bui -	Jul 10 2013-Mar 28 2014
	HAYES ST	Intersection	Proposed Excavation.	SF DPW IDC - Streets & Highways	Au Bui -	Jul 10 2013-Mar 28 2014
	HAYES ST	IVY ST -	Proposed Excavation.	SF DPW IDC - Streets & Highways	Au Bui -	Jul 10 2013-Mar 28 2014
	IVY ST	GROVE ST -	Proposed Excavation.	SF DPW IDC - Streets & Highways	Au Bui -	Jul 10 2013-Mar 28 2014
	IVY ST	Intersection	Proposed Excavation.	SF DPW IDC - Streets & Highways	Au Bui -	Jul 10 2013-Mar 28 2014

Street Name	From St	To St	Message	Job	Contact	Dates
	LINDEN ST	HAYES ST -	Proposed Excavation.	SF DPW IDC - Streets & Highways	Au Bui -	Jul 10 2013-Mar 28 2014
	LINDEN ST	Intersection	Proposed Excavation.	SF DPW IDC - Streets & Highways	Au Bui -	Jul 10 2013-Mar 28 2014
	SACRAMENTO ST	CLAY ST -	Proposed Excavation.	SF DPW IDC - Streets & Highways	Au Bui -	Jul 10 2013-Mar 28 2014
	SACRAMENTO ST	Intersection	Proposed Excavation.	SF DPW IDC - Streets & Highways	Au Bui -	Jul 10 2013-Mar 28 2014
	MCALLISTER ST	Intersection	Proposed Excavation.	SF MTA Capital Programs and Costruction	Darton Ito -	Jan 1 2020-Dec 31 2020
	GEARY BLVD	Intersection	Proposed Excavation.	SF MTA Capital Programs and Costruction	Darton Ito -	Jan 1 2020-Dec 31 2020
	OFARRELL ST \ STARR KING WAY	Intersection	Proposed Excavation.	SF MTA Capital Programs and Costruction	Darton Ito -	Jan 1 2020-Dec 31 2020
	MCALLISTER ST	Intersection	Proposed Excavation.	SF MTA Capital Programs and Costruction	Darton Ito -	Jan 1 2020-Dec 31 2020
	GOLDEN GATE AVE	Intersection	Proposed Excavation.	SF MTA Capital Programs and Costruction	Darton Ito -	Jan 1 2020-Dec 31 2020
	GEARY BLVD	Intersection	Proposed Excavation.	SF MTA Capital Programs and Costruction	Darton Ito -	Jan 1 2020-Dec 31 2020
	OFARRELL ST \ STARR KING WAY	Intersection	Proposed Excavation.	SF MTA Capital Programs and Costruction	Darton Ito -	Jan 1 2020-Dec 31 2020
	MCALLISTER ST	Intersection	Proposed Excavation.	SF MTA Capital Programs and Costruction	Darton Ito -	Jan 1 2020-Dec 31 2020
	CLAY ST	Intersection	Proposed Excavation.	SF MTA Capital Programs and Costruction	Darton Ito -	Jan 1 2020-Dec 31 2020
	SACRAMENTO ST	Intersection	Proposed Excavation.	SF MTA Capital Programs and Costruction	Darton Ito -	Jan 1 2020-Dec 31 2020
	MCALLISTER ST	Intersection	Proposed Excavation.	SF MTA SS - Livable Streets	Damon R Curtis -	Jun 8 2012-Jun 30 2016
	AUSTIN ST	Intersection	Proposed Excavation.	SF MTA SS - Transportation Engineering (Capital)	Cathal Hennessy -	Feb 1 2013-Dec 1 2013
	AUSTIN ST	PINE ST -	Proposed Excavation.	SF MTA SS - Transportation Engineering (Capital)	Cathal Hennessy -	Feb 1 2013-Dec 1 2013

Street Name	From St	To St	Message	Job	Contact	Dates
	BUSH ST	AUSTIN ST -	Proposed Excavation.	SF MTA SS - Transportation Engineering (Capital)	Cathal Hennessy	Feb 1 2013-Dec 1 2013
	BUSH ST	Intersection	Proposed Excavation.	SF MTA SS - Transportation Engineering (Capital)	Cathal Hennessy	Feb 1 2013-Dec 1 2013
	CALIFORNIA ST	Intersection	Proposed Excavation.	SF MTA SS - Transportation Engineering (Capital)	Cathal Hennessy	Feb 1 2013-Dec 1 2013
	CALIFORNIA ST	SACRAMENTO ST -	Proposed Excavation.	SF MTA SS - Transportation Engineering (Capital)	Cathal Hennessy	Feb 1 2013-Dec 1 2013
	CLAY ST	Intersection	Proposed Excavation.	SF MTA SS - Transportation Engineering (Capital)	Cathal Hennessy	Feb 1 2013-Dec 1 2013
	DANIEL BURNHAM CT	Intersection	Proposed Excavation.	SF MTA SS - Transportation Engineering (Capital)	Cathal Hennessy	Feb 1 2013-Dec 1 2013
	DANIEL BURNHAM CT	SUTTER ST -	Proposed Excavation.	SF MTA SS - Transportation Engineering (Capital)	Cathal Hennessy	Feb 1 2013-Dec 1 2013
	EDDY ST	Intersection	Proposed Excavation.	SF MTA SS - Transportation Engineering (Capital)	Cathal Hennessy	Feb 1 2013-Dec 1 2013
	EDDY ST	WILLOW ST -	Proposed Excavation.	SF MTA SS - Transportation Engineering (Capital)	Cathal Hennessy	Feb 1 2013-Dec 1 2013
	ELLIS ST	Intersection	Proposed Excavation.	SF MTA SS - Transportation Engineering (Capital)	Cathal Hennessy	Feb 1 2013-Dec 1 2013
	ELLIS ST	OLIVE ST -	Proposed Excavation.	SF MTA SS - Transportation Engineering (Capital)	Cathal Hennessy	Feb 1 2013-Dec 1 2013
	ELM ST	Intersection	Proposed Excavation.	SF MTA SS - Transportation Engineering (Capital)	Cathal Hennessy	Feb 1 2013-Dec 1 2013
	ELM ST	TURK ST -	Proposed Excavation.	SF MTA SS - Transportation Engineering (Capital)	Cathal Hennessy	Feb 1 2013-Dec 1 2013
	FELL ST	Intersection	Proposed Excavation.	SF MTA SS - Transportation Engineering (Capital)	Cathal Hennessy	Feb 1 2013-Dec 1 2013
	FELL ST	LINDEN ST -	Proposed Excavation.	SF MTA SS - Transportation Engineering (Capital)	Cathal Hennessy	Feb 1 2013-Dec 1 2013
	FERN ST	BUSH ST -	Proposed Excavation.	SF MTA SS - Transportation Engineering (Capital)	Cathal Hennessy	Feb 1 2013-Dec 1 2013

Street Name	From St	To St	Message	Job	Contact	Dates
	FERN ST	Intersection	Proposed Excavation.	SF MTA SS - Transportation Engineering (Capital)	Cathal Hennessy	Feb 1 2013-Dec 1 2013
	FULTON ST	Intersection	Proposed Excavation.	SF MTA SS - Transportation Engineering (Capital)	Cathal Hennessy	Feb 1 2013-Dec 1 2013
	FULTON ST	MCALLISTER ST -	Proposed Excavation.	SF MTA SS - Transportation Engineering (Capital)	Cathal Hennessy	Feb 1 2013-Dec 1 2013
	GEARY BLVD	Intersection	Proposed Excavation.	SF MTA SS - Transportation Engineering (Capital)	Cathal Hennessy	Feb 1 2013-Dec 1 2013
	GEARY BLVD	PETER YORKE WAY \ POST ST -	Proposed Excavation.	SF MTA SS - Transportation Engineering (Capital)	Cathal Hennessy	Feb 1 2013-Dec 1 2013
	GOLDEN GATE AVE	ELM ST -	Proposed Excavation.	SF MTA SS - Transportation Engineering (Capital)	Cathal Hennessy	Feb 1 2013-Dec 1 2013
	GOLDEN GATE AVE	Intersection	Proposed Excavation.	SF MTA SS - Transportation Engineering (Capital)	Cathal Hennessy	Feb 1 2013-Dec 1 2013
	GROVE ST	FULTON ST -	Proposed Excavation.	SF MTA SS - Transportation Engineering (Capital)	Cathal Hennessy	Feb 1 2013-Dec 1 2013
	GROVE ST	Intersection	Proposed Excavation.	SF MTA SS - Transportation Engineering (Capital)	Cathal Hennessy	Feb 1 2013-Dec 1 2013
	HAYES ST	Intersection	Proposed Excavation.	SF MTA SS - Transportation Engineering (Capital)	Cathal Hennessy	Feb 1 2013-Dec 1 2013
	HAYES ST	IVY ST -	Proposed Excavation.	SF MTA SS - Transportation Engineering (Capital)	Cathal Hennessy	Feb 1 2013-Dec 1 2013
	IVY ST	GROVE ST -	Proposed Excavation.	SF MTA SS - Transportation Engineering (Capital)	Cathal Hennessy	Feb 1 2013-Dec 1 2013
	IVY ST	Intersection	Proposed Excavation.	SF MTA SS - Transportation Engineering (Capital)	Cathal Hennessy	Feb 1 2013-Dec 1 2013
	LARCH ST	EDDY ST -	Proposed Excavation.	SF MTA SS - Transportation Engineering (Capital)	Cathal Hennessy	Feb 1 2013-Dec 1 2013
	LARCH ST	Intersection	Proposed Excavation.	SF MTA SS - Transportation Engineering (Capital)	Cathal Hennessy	Feb 1 2013-Dec 1 2013
	LINDEN ST	HAYES ST -	Proposed Excavation.	SF MTA SS - Transportation Engineering (Capital)	Cathal Hennessy	Feb 1 2013-Dec 1 2013

Street Name	From St	To St	Message	Job	Contact	Dates
	LINDEN ST	Intersection	Proposed Excavation.	SF MTA SS - Transportation Engineering (Capital)	Cathal Hennessy	Feb 1 2013-Dec 1 2013
	MCALLISTER ST	Intersection	Proposed Excavation.	SF MTA SS - Transportation Engineering (Capital)	Cathal Hennessy	Feb 1 2013-Dec 1 2013
	MCALLISTER ST	REDWOOD ST -	Proposed Excavation.	SF MTA SS - Transportation Engineering (Capital)	Cathal Hennessy	Feb 1 2013-Dec 1 2013
	MYRTLE ST	GEARY BLVD -	Proposed Excavation.	SF MTA SS - Transportation Engineering (Capital)	Cathal Hennessy	Feb 1 2013-Dec 1 2013
	MYRTLE ST	Intersection	Proposed Excavation.	SF MTA SS - Transportation Engineering (Capital)	Cathal Hennessy	Feb 1 2013-Dec 1 2013
	OFARRELL ST \ STARR KING WAY	Intersection	Proposed Excavation.	SF MTA SS - Transportation Engineering (Capital)	Cathal Hennessy	Feb 1 2013-Dec 1 2013
	OFARRELL ST \ STARR KING WAY	MYRTLE ST -	Proposed Excavation.	SF MTA SS - Transportation Engineering (Capital)	Cathal Hennessy	Feb 1 2013-Dec 1 2013
	OLIVE ST	Intersection	Proposed Excavation.	SF MTA SS - Transportation Engineering (Capital)	Cathal Hennessy	Feb 1 2013-Dec 1 2013
	OLIVE ST	OFARRELL ST \ STARR KING WAY -	Proposed Excavation.	SF MTA SS - Transportation Engineering (Capital)	Cathal Hennessy	Feb 1 2013-Dec 1 2013
	PETER YORKE WAY \ POST ST	DANIEL BURNHAM CT -	Proposed Excavation.	SF MTA SS - Transportation Engineering (Capital)	Cathal Hennessy	Feb 1 2013-Dec 1 2013
	PETER YORKE WAY \ POST ST	Intersection	Proposed Excavation.	SF MTA SS - Transportation Engineering (Capital)	Cathal Hennessy	Feb 1 2013-Dec 1 2013
	PINE ST	CALIFORNIA ST -	Proposed Excavation.	SF MTA SS - Transportation Engineering (Capital)	Cathal Hennessy	Feb 1 2013-Dec 1 2013
	PINE ST	Intersection	Proposed Excavation.	SF MTA SS - Transportation Engineering (Capital)	Cathal Hennessy	Feb 1 2013-Dec 1 2013
	REDWOOD ST	GOLDEN GATE AVE -	Proposed Excavation.	SF MTA SS - Transportation Engineering (Capital)	Cathal Hennessy	Feb 1 2013-Dec 1 2013
	REDWOOD ST	Intersection	Proposed Excavation.	SF MTA SS - Transportation Engineering (Capital)	Cathal Hennessy	Feb 1 2013-Dec 1 2013
	SACRAMENTO ST	CLAY ST -	Proposed Excavation.	SF MTA SS - Transportation Engineering (Capital)	Cathal Hennessy	Feb 1 2013-Dec 1 2013

Street Name	From St	To St	Message	Job	Contact	Dates
	SACRAMENTO ST	Intersection	Proposed Excavation.	SF MTA SS - Transportation Engineering (Capital)	Cathal Hennessy -	Feb 1 2013-Dec 1 2013
	SUTTER ST	FERN ST -	Proposed Excavation.	SF MTA SS - Transportation Engineering (Capital)	Cathal Hennessy -	Feb 1 2013-Dec 1 2013
	SUTTER ST	Intersection	Proposed Excavation.	SF MTA SS - Transportation Engineering (Capital)	Cathal Hennessy -	Feb 1 2013-Dec 1 2013
	TURK ST	Intersection	Proposed Excavation.	SF MTA SS - Transportation Engineering (Capital)	Cathal Hennessy -	Feb 1 2013-Dec 1 2013
	TURK ST	LARCH ST -	Proposed Excavation.	SF MTA SS - Transportation Engineering (Capital)	Cathal Hennessy -	Feb 1 2013-Dec 1 2013
	WILLOW ST	ELLIS ST -	Proposed Excavation.	SF MTA SS - Transportation Engineering (Capital)	Cathal Hennessy -	Feb 1 2013-Dec 1 2013
	WILLOW ST	Intersection	Proposed Excavation.	SF MTA SS - Transportation Engineering (Capital)	Cathal Hennessy -	Feb 1 2013-Dec 1 2013
	ELM ST	Intersection	Proposed Excavation.	SF Planning	Adam Varat -	Jan 1 2020-Dec 31 2020
	ELM ST	TURK ST -	Proposed Excavation.	SF Planning	Adam Varat -	Jan 1 2020-Dec 31 2020
	FELL ST	Intersection	Proposed Excavation.	SF Planning	Adam Varat -	Jan 1 2020-Dec 31 2020
	FELL ST	LINDEN ST -	Proposed Excavation.	SF Planning	Adam Varat -	Jan 1 2020-Dec 31 2020
	FULTON ST	Intersection	Proposed Excavation.	SF Planning	Adam Varat -	Jan 1 2020-Dec 31 2020
	FULTON ST	MCALLISTER ST -	Proposed Excavation.	SF Planning	Adam Varat -	Jan 1 2020-Dec 31 2020
	GOLDEN GATE AVE	ELM ST -	Proposed Excavation.	SF Planning	Adam Varat -	Jan 1 2020-Dec 31 2020
	GOLDEN GATE AVE	Intersection	Proposed Excavation.	SF Planning	Adam Varat -	Jan 1 2020-Dec 31 2020
	GROVE ST	FULTON ST -	Proposed Excavation.	SF Planning	Adam Varat -	Jan 1 2020-Dec 31 2020
	GROVE ST	Intersection	Proposed Excavation.	SF Planning	Adam Varat -	Jan 1 2020-Dec 31 2020
	HAYES ST	Intersection	Proposed Excavation.	SF Planning	Adam Varat -	Jan 1 2020-Dec 31 2020
	HAYES ST	IVY ST -	Proposed Excavation.	SF Planning	Adam Varat -	Jan 1 2020-Dec 31 2020
	IVY ST	GROVE ST -	Proposed Excavation.	SF Planning	Adam Varat -	Jan 1 2020-Dec 31 2020
	IVY ST	Intersection	Proposed Excavation.	SF Planning	Adam Varat -	Jan 1 2020-Dec 31 2020
	LINDEN ST	HAYES ST -	Proposed Excavation.	SF Planning	Adam Varat -	Jan 1 2020-Dec 31 2020
	LINDEN ST	Intersection	Proposed Excavation.	SF Planning	Adam Varat -	Jan 1 2020-Dec 31 2020
	MCALLISTER ST	Intersection	Proposed Excavation.	SF Planning	Adam Varat -	Jan 1 2020-Dec 31 2020
	MCALLISTER ST	REDWOOD ST -	Proposed Excavation.	SF Planning	Adam Varat -	Jan 1 2020-Dec 31 2020
	REDWOOD ST	GOLDEN GATE AVE -	Proposed Excavation.	SF Planning	Adam Varat -	Jan 1 2020-Dec 31 2020
	REDWOOD ST	Intersection	Proposed Excavation.	SF Planning	Adam Varat -	Jan 1 2020-Dec 31 2020
	TURK ST	Intersection	Proposed Excavation.	SF Planning	Adam Varat -	Jan 1 2020-Dec 31 2020
	GROVE ST	Intersection	Proposed Excavation.	SF Planning	Adam Varat -	Jan 1 2020-Dec 31 2020
	HAYES ST	Intersection	Proposed Excavation.	SF Planning	Adam Varat -	Jan 1 2020-Dec 31 2020
	HAYES ST	Intersection	Proposed Excavation.	SF Planning	Adam Varat -	Jan 1 2020-Dec 31 2020
	IVY ST	Intersection	Proposed Excavation.	SF Planning	Adam Varat -	Jan 1 2020-Dec 31 2020

Street Name	From St	To St	Message	Job	Contact	Dates
	LINDEN ST	Intersection	Proposed Excavation.	SF Planning	Adam Varat -	Jan 1 2020-Dec 31 2020
	ELLIS ST	Intersection	Prior to performing any construction, all CCSF survey monuments shall be referenced by a licensed Land Surveyor on a Corner Record or a Record of Survey, if any construction will take place within 10ft of the monument. For any questions, please call Mapping at #554-5827	Stone or Concrete Monument		
	GEARY BLVD	PETER YORKE WAY \ POST ST -	Prior to performing any construction, all CCSF survey monuments shall be referenced by a licensed Land Surveyor on a Corner Record or a Record of Survey, if any construction will take place within 10ft of the monument. For any questions, please call Mapping at #554-5827	Stone or Concrete Monument		
	OFARRELL ST \ STARR KING WAY	Intersection	Prior to performing any construction, all CCSF survey monuments shall be referenced by a licensed Land Surveyor on a Corner Record or a Record of Survey, if any construction will take place within 10ft of the monument. For any questions, please call Mapping at #554-5827	Stone or Concrete Monument		
	OLIVE ST	OFARRELL ST \ STARR KING WAY -	Prior to performing any construction, all CCSF survey monuments shall be referenced by a licensed Land Surveyor on a Corner Record or a Record of Survey, if any construction will take place within 10ft of the monument. For any questions, please call Mapping at #554-5827	Stone or Concrete Monument		
	PETER YORKE WAY \ POST ST	Intersection	Prior to performing any construction, all CCSF survey monuments shall be referenced by a licensed Land Surveyor on a Corner Record or a Record of Survey, if any construction will take place within 10ft of the monument. For any questions, please call Mapping at #554-5827	Stone or Concrete Monument		
FULTON ST						
	FRANKLIN ST	Intersection	Conflict with existing Street Use Permit.	12B-0106	Refer to Agent - Refer to Agent	
	FRANKLIN ST	Intersection	Conflict with existing Street Use Permit.	12B-0107	Refer to Agent - Refer to Agent	
	FRANKLIN ST	Intersection	Conflict with existing Street Use Permit.	12B-0111	Refer to Agent - Refer to Agent	
	FRANKLIN ST	Intersection	Conflict with existing Street Use Permit.	12B-0119	Refer to Agent - Refer to Agent	
	FRANKLIN ST	Intersection	Conflict with existing Street Use Permit.	12B-0122	Refer to Agent - Refer to Agent	
	FRANKLIN ST	Intersection	Conflict with existing Street Use Permit.	12B-0124	Refer to Agent - Refer to Agent	

Street Name	From St	To St	Message	Job	Contact	Dates
	FRANKLIN ST	Intersection	Conflict with existing Street Use Permit.	12B-0131	Refer to Agent - Refer to Agent	
	FRANKLIN ST	Intersection	Conflict with existing Street Use Permit.	13B-0009	Refer to Agent - Refer to Agent	
	FRANKLIN ST	Intersection	Conflict with existing Street Use Permit.	13B-0017	Refer to Agent - Refer to Agent	
	FRANKLIN ST	Intersection	Conflict with existing Street Use Permit.	13B-0037	Refer to Agent - Refer to Agent	
	FRANKLIN ST	Intersection	Conflict with existing Street Use Permit.	13B-0040	Refer to Agent - Refer to Agent	
	FRANKLIN ST	Intersection	Conflict with existing Street Use Permit.	13B-0041	Refer to Agent - Refer to Agent	
	FRANKLIN ST	GOUGH ST -	Banners are allowed on this street	N/A		
	FRANKLIN ST	GOUGH ST -	Caltrans Jurisdiction call (510) 286-4424.	N/A		
	FRANKLIN ST	GOUGH ST -	DPT Blue Book Traffic Restriction. Time of day during which lanes must be kept clear: NORTH 7AM - 9AM 3PM - 7PM MONDAY THROUGH FRIDAY // SOUTH 7AM - 9AM 3PM - 7PM MONDAY THROUGH FRIDAY	N/A		
	FRANKLIN ST	Intersection	Please refer to Figure 12 of Section 9.4(A) of the DPW Order No. 171,442 for special conditions for excavation in the vicinity of AWSS.	N/A		
	FRANKLIN ST	Intersection	Under G095 requirement, Contractor shall contact Muni Overhead Line Division of any work 10 feet in horizontal or vertical direction of overhead lines. Contact: Tim Lipps @ (415) 554-9227	N/A		
	FRANKLIN ST	Intersection	Proposed Paving.	PAVING	Au Bui -	Aug 12 2013-Mar 28 2014
	FRANKLIN ST	Intersection	Proposed Paving.	PAVING	Au Bui -	Jul 10 2013-Mar 28 2014
	FRANKLIN ST	Intersection	Proposed Excavation.	SF DPW IDC - Streets & Highways	Au Bui -	Aug 12 2013-Mar 28 2014
	FRANKLIN ST	Intersection	Proposed Excavation.	SF DPW IDC - Streets & Highways	Au Bui -	Jul 10 2013-Mar 28 2014
	FRANKLIN ST	Intersection	Proposed Excavation.	SF MTA SS - Transportation Engineering (Capital)	Cathal Hennessy -	Feb 1 2013-Dec 1 2013
	FRANKLIN ST	Intersection	Proposed Excavation.	SF Planning	Adam Varat -	Jan 1 2020-Dec 31 2020
GEARY BLVD						
	GEARY ST \ VAN NESS AVE	FRANKLIN ST -	Conflict with existing Street Use Permit.	11B-0098	Refer to Agent - Refer to Agent	
	GEARY ST \ VAN NESS AVE	FRANKLIN ST -	Conflict with existing Street Use Permit.	12B-0023	Refer to Agent - Refer to Agent	
	GEARY ST \ VAN NESS AVE	FRANKLIN ST -	Conflict with existing Street Use Permit.	12B-0025	Refer to Agent - Refer to Agent	
	FRANKLIN ST	Intersection	Conflict with existing Street Use Permit.	12B-0033	Refer to Agent - Refer to Agent	
	FRANKLIN ST	Intersection	Conflict with existing Street Use Permit.	12B-0043	Refer to Agent - Refer to Agent	

Street Name	From St	To St	Message	Job	Contact	Dates
	FRANKLIN ST	Intersection	Conflict with existing Street Use Permit.	12B-0080	Refer to Agent - Refer to Agent	
	FRANKLIN ST	Intersection	Conflict with existing Street Use Permit.	12B-0090	Refer to Agent - Refer to Agent	
	FRANKLIN ST	Intersection	Conflict with existing Street Use Permit.	12B-0104	Refer to Agent - Refer to Agent	
	GEARY ST \ VAN NESS AVE	FRANKLIN ST -	Conflict with existing Street Use Permit.	12B-0104	Refer to Agent - Refer to Agent	
	FRANKLIN ST	Intersection	Conflict with existing Street Use Permit.	12B-0107	Refer to Agent - Refer to Agent	
	FRANKLIN ST	Intersection	Conflict with existing Street Use Permit.	12B-0111	Refer to Agent - Refer to Agent	
	FRANKLIN ST	Intersection	Conflict with existing Street Use Permit.	12B-0119	Refer to Agent - Refer to Agent	
	FRANKLIN ST	Intersection	Conflict with existing Street Use Permit.	12B-0122	Refer to Agent - Refer to Agent	
	FRANKLIN ST	Intersection	Conflict with existing Street Use Permit.	12B-0124	Refer to Agent - Refer to Agent	
	FRANKLIN ST	Intersection	Conflict with existing Street Use Permit.	12B-0127	Refer to Agent - Refer to Agent	
	FRANKLIN ST	Intersection	Conflict with existing Street Use Permit.	12B-0131	Refer to Agent - Refer to Agent	
	FRANKLIN ST	Intersection	Conflict with existing Street Use Permit.	13B-0009	Refer to Agent - Refer to Agent	
	FRANKLIN ST	Intersection	Conflict with existing Street Use Permit.	13B-0012	Refer to Agent - Refer to Agent	
	FRANKLIN ST	Intersection	Conflict with existing Street Use Permit.	13B-0017	Refer to Agent - Refer to Agent	
	GEARY ST \ VAN NESS AVE	FRANKLIN ST -	Conflict with existing Street Use Permit.	13B-0034	Refer to Agent - Refer to Agent	
	GEARY ST \ VAN NESS AVE	FRANKLIN ST -	Conflict with existing Street Use Permit.	13B-0035	Refer to Agent - Refer to Agent	
	FRANKLIN ST	Intersection	Conflict with existing Street Use Permit.	13B-0040	Refer to Agent - Refer to Agent	
	FRANKLIN ST	Intersection	Conflict with existing Street Use Permit.	13B-0045	Refer to Agent - Refer to Agent	
	FRANKLIN ST	Intersection	Please refer to Figure 12 of Section 9.4(A) of the DPW Order No. 171,442 for special conditions for excavation in the vicinity of AWSS.	N/A		
	FRANKLIN ST	Intersection	Red light photo enforcement equipment located near intersection. Excavating parties are responsible for any damage to these facilities incurred by their excavation activity. For more information, contact David Valle-Schwenk of DPT at 415-554-2366.	N/A		
	GEARY ST \ VAN NESS AVE	FRANKLIN ST -	DPT Blue Book Traffic Restriction. Time of day during which lanes must be kept clear: NORTH 7AM - 9AM 3PM - 7PM MONDAY THROUGH FRIDAY // SOUTH 7AM - 9AM 3PM - 7PM MONDAY THROUGH FRIDAY	N/A		
	GEARY ST \ VAN NESS AVE	FRANKLIN ST -	Please refer to Figure 12 of Section 9.4(A) of the DPW Order No. 171,442 for special conditions for excavation in the vicinity of AWSS.	N/A		

Street Name	From St	To St	Message	Job	Contact	Dates
	GEARY ST \ VAN NESS AVE	FRANKLIN ST -	Red light photo enforcement equipment located near intersection. Excavating parties are responsible for any damage to these facilities incurred by their excavation activity. For more information, contact David Valle-Schwenk of DPT at 415-554-2366.	N/A		
	FRANKLIN ST	Intersection	Proposed Paving.	PAVING	Au Bui -	Aug 12 2013-Mar 28 2014
	FRANKLIN ST	Intersection	Proposed Paving.	PAVING	Au Bui -	Jul 10 2013-Mar 28 2014
	GEARY ST \ VAN NESS AVE	FRANKLIN ST -	Proposed Excavation.	PG&E	Mark Jackanich -	Mar 11 2013-Aug 3 2015
	FRANKLIN ST	Intersection	Proposed Excavation.	SF DPW IDC - Streets & Highways	Au Bui -	Aug 12 2013-Mar 28 2014
	FRANKLIN ST	Intersection	Proposed Excavation.	SF DPW IDC - Streets & Highways	Au Bui -	Jul 10 2013-Mar 28 2014
	FRANKLIN ST	Intersection	Proposed Excavation.	SF MTA Capital Programs and Costruction	Darton Ito -	Jan 1 2020-Dec 31 2020
	GEARY ST \ VAN NESS AVE	FRANKLIN ST -	Proposed Excavation.	SF MTA Capital Programs and Costruction	Darton Ito -	Jan 1 2020-Dec 31 2020
	FRANKLIN ST	Intersection	Proposed Excavation.	SF MTA Capital Programs and Costruction	Darton Ito -	Jan 1 2020-Dec 31 2020
	GEARY ST \ VAN NESS AVE	FRANKLIN ST -	Proposed Excavation.	SF MTA Capital Programs and Costruction	Darton Ito -	Jan 1 2020-Dec 31 2020
	FRANKLIN ST	Intersection	Proposed Excavation.	SF MTA SS - Transportation Engineering (Capital)	Cathal Hennessy -	Feb 1 2013-Dec 1 2013
GOLDEN GATE AVE						
	FRANKLIN ST	Intersection	Conflict with existing Street Use Permit.	12B-0033	Refer to Agent - Refer to Agent	
	FRANKLIN ST	Intersection	Conflict with existing Street Use Permit.	12B-0049	Refer to Agent - Refer to Agent	
	FRANKLIN ST	Intersection	Conflict with existing Street Use Permit.	12B-0065	Refer to Agent - Refer to Agent	
	FRANKLIN ST	Intersection	Conflict with existing Street Use Permit.	12B-0090	Refer to Agent - Refer to Agent	
	FRANKLIN ST	Intersection	Conflict with existing Street Use Permit.	12B-0106	Refer to Agent - Refer to Agent	
	FRANKLIN ST	Intersection	Conflict with existing Street Use Permit.	12B-0107	Refer to Agent - Refer to Agent	
	FRANKLIN ST	Intersection	Conflict with existing Street Use Permit.	12B-0111	Refer to Agent - Refer to Agent	
	FRANKLIN ST	Intersection	Conflict with existing Street Use Permit.	12B-0119	Refer to Agent - Refer to Agent	
	FRANKLIN ST	Intersection	Conflict with existing Street Use Permit.	12B-0122	Refer to Agent - Refer to Agent	
	FRANKLIN ST	Intersection	Conflict with existing Street Use Permit.	12B-0124	Refer to Agent - Refer to Agent	

Street Name	From St	To St	Message	Job	Contact	Dates
	FRANKLIN ST	Intersection	Conflict with existing Street Use Permit.	12B-0131	Refer to Agent - Refer to Agent	
	FRANKLIN ST	Intersection	Conflict with existing Street Use Permit.	13B-0009	Refer to Agent - Refer to Agent	
	FRANKLIN ST	Intersection	Conflict with existing Street Use Permit.	13B-0017	Refer to Agent - Refer to Agent	
	FRANKLIN ST	Intersection	Conflict with existing Street Use Permit.	13B-0037	Refer to Agent - Refer to Agent	
	FRANKLIN ST	Intersection	Conflict with existing Street Use Permit.	13B-0040	Refer to Agent - Refer to Agent	
	FRANKLIN ST	Intersection	Conflict with existing Street Use Permit.	13B-0041	Refer to Agent - Refer to Agent	
	FRANKLIN ST	Intersection	Please refer to Figure 12 of Section 9.4(A) of the DPW Order No. 171,442 for special conditions for excavation in the vicinity of AWSS.	N/A		
	FRANKLIN ST	Intersection	Proposed Paving.	PAVING	Au Bui -	Aug 12 2013-Mar 28 2014
	FRANKLIN ST	Intersection	Proposed Paving.	PAVING	Au Bui -	Jul 10 2013-Mar 28 2014
	FRANKLIN ST	Intersection	Proposed Excavation.	SF MTA Capital Programs and Costruction	Darton Ito -	Jan 1 2020-Dec 31 2020
	FRANKLIN ST	Intersection	Proposed Excavation.	SF MTA SS - Transportatio n Engineering (Capital)	Cathal Hennessy -	Feb 1 2013-Dec 1 2013
	FRANKLIN ST	Intersection	Proposed Excavation.	SF Planning	Adam Varat -	Jan 1 2020-Dec 31 2020
GOUGH ST						
	ELM ST	TURK ST -	Conflict with existing Street Use Permit.	12B-0020	Refer to Agent - Refer to Agent	
	GROVE ST	FULTON ST -	Conflict with existing Street Use Permit.	12B-0020	Refer to Agent - Refer to Agent	
	GROVE ST	FULTON ST -	Conflict with existing Street Use Permit.	12B-0026	Refer to Agent - Refer to Agent	
	ELM ST	TURK ST -	Conflict with existing Street Use Permit.	12B-0033	Refer to Agent - Refer to Agent	
	GROVE ST	FULTON ST -	Conflict with existing Street Use Permit.	12B-0033	Refer to Agent - Refer to Agent	
	ELM ST	TURK ST -	Conflict with existing Street Use Permit.	12B-0040	Refer to Agent - Refer to Agent	
	GROVE ST	FULTON ST -	Conflict with existing Street Use Permit.	12B-0040	Refer to Agent - Refer to Agent	
	ELM ST	TURK ST -	Conflict with existing Street Use Permit.	12B-0049	Refer to Agent - Refer to Agent	
	GROVE ST	FULTON ST -	Conflict with existing Street Use Permit.	12B-0049	Refer to Agent - Refer to Agent	
	ELM ST	TURK ST -	Conflict with existing Street Use Permit.	12B-0056	Refer to Agent - Refer to Agent	
	GROVE ST	FULTON ST -	Conflict with existing Street Use Permit.	12B-0056	Refer to Agent - Refer to Agent	
	ELM ST	TURK ST -	Conflict with existing Street Use Permit.	12B-0059	Refer to Agent - Refer to Agent	
	GROVE ST	FULTON ST -	Conflict with existing Street Use Permit.	12B-0059	Refer to Agent - Refer to Agent	
	ELM ST	TURK ST -	Conflict with existing Street Use Permit.	12B-0065	Refer to Agent - Refer to Agent	
	GROVE ST	FULTON ST -	Conflict with existing Street Use Permit.	12B-0065	Refer to Agent - Refer to Agent	

"IMPROVING THE QUALITY OF LIFE IN SAN FRANCISCO" We are dedicated individuals committed to teamwork, customer service and continuous improvement in partnership with the community.

Customer Service

Teamwork

Continuous Improvement

Street Name	From St	To St	Message	Job	Contact	Dates
	TURK ST	Intersection	Conflict with existing Street Use Permit.	12B-0065	Refer to Agent - Refer to Agent	
	GROVE ST	FULTON ST -	Conflict with existing Street Use Permit.	12B-0069	Refer to Agent - Refer to Agent	
	ELM ST	TURK ST -	Conflict with existing Street Use Permit.	12B-0097	Refer to Agent - Refer to Agent	
	GROVE ST	FULTON ST -	Conflict with existing Street Use Permit.	12B-0097	Refer to Agent - Refer to Agent	
	ELM ST	TURK ST -	Conflict with existing Street Use Permit.	12B-0106	Refer to Agent - Refer to Agent	
	GROVE ST	FULTON ST -	Conflict with existing Street Use Permit.	12B-0106	Refer to Agent - Refer to Agent	
	TURK ST	Intersection	Conflict with existing Street Use Permit.	12B-0106	Refer to Agent - Refer to Agent	
	ELM ST	TURK ST -	Conflict with existing Street Use Permit.	12B-0107	Refer to Agent - Refer to Agent	
	GROVE ST	FULTON ST -	Conflict with existing Street Use Permit.	12B-0107	Refer to Agent - Refer to Agent	
	TURK ST	Intersection	Conflict with existing Street Use Permit.	12B-0107	Refer to Agent - Refer to Agent	
	ELM ST	TURK ST -	Conflict with existing Street Use Permit.	12B-0111	Refer to Agent - Refer to Agent	
	GROVE ST	FULTON ST -	Conflict with existing Street Use Permit.	12B-0111	Refer to Agent - Refer to Agent	
	TURK ST	Intersection	Conflict with existing Street Use Permit.	12B-0111	Refer to Agent - Refer to Agent	
	ELM ST	TURK ST -	Conflict with existing Street Use Permit.	12B-0116	Refer to Agent - Refer to Agent	
	GROVE ST	FULTON ST -	Conflict with existing Street Use Permit.	12B-0116	Refer to Agent - Refer to Agent	
	ELM ST	TURK ST -	Conflict with existing Street Use Permit.	12B-0117	Refer to Agent - Refer to Agent	
	GROVE ST	FULTON ST -	Conflict with existing Street Use Permit.	12B-0117	Refer to Agent - Refer to Agent	
	ELM ST	TURK ST -	Conflict with existing Street Use Permit.	12B-0118	Refer to Agent - Refer to Agent	
	GROVE ST	FULTON ST -	Conflict with existing Street Use Permit.	12B-0118	Refer to Agent - Refer to Agent	
	ELM ST	TURK ST -	Conflict with existing Street Use Permit.	12B-0119	Refer to Agent - Refer to Agent	
	GROVE ST	FULTON ST -	Conflict with existing Street Use Permit.	12B-0119	Refer to Agent - Refer to Agent	
	TURK ST	Intersection	Conflict with existing Street Use Permit.	12B-0119	Refer to Agent - Refer to Agent	
	ELM ST	TURK ST -	Conflict with existing Street Use Permit.	12B-0122	Refer to Agent - Refer to Agent	
	GROVE ST	FULTON ST -	Conflict with existing Street Use Permit.	12B-0122	Refer to Agent - Refer to Agent	
	TURK ST	Intersection	Conflict with existing Street Use Permit.	12B-0122	Refer to Agent - Refer to Agent	
	ELM ST	TURK ST -	Conflict with existing Street Use Permit.	12B-0124	Refer to Agent - Refer to Agent	
	GROVE ST	FULTON ST -	Conflict with existing Street Use Permit.	12B-0124	Refer to Agent - Refer to Agent	
	TURK ST	Intersection	Conflict with existing Street Use Permit.	12B-0124	Refer to Agent - Refer to Agent	
	ELM ST	TURK ST -	Conflict with existing Street Use Permit.	12B-0131	Refer to Agent - Refer to Agent	

Street Name	From St	To St	Message	Job	Contact	Dates
	GROVE ST	FULTON ST -	Conflict with existing Street Use Permit.	12B-0131	Refer to Agent - Refer to Agent	
	TURK ST	Intersection	Conflict with existing Street Use Permit.	12B-0131	Refer to Agent - Refer to Agent	
	ELM ST	TURK ST -	Conflict with existing Street Use Permit.	13B-0009	Refer to Agent - Refer to Agent	
	GROVE ST	FULTON ST -	Conflict with existing Street Use Permit.	13B-0009	Refer to Agent - Refer to Agent	
	TURK ST	Intersection	Conflict with existing Street Use Permit.	13B-0009	Refer to Agent - Refer to Agent	
	ELM ST	TURK ST -	Conflict with existing Street Use Permit.	13B-0017	Refer to Agent - Refer to Agent	
	GROVE ST	FULTON ST -	Conflict with existing Street Use Permit.	13B-0017	Refer to Agent - Refer to Agent	
	TURK ST	Intersection	Conflict with existing Street Use Permit.	13B-0017	Refer to Agent - Refer to Agent	
	ELM ST	TURK ST -	Conflict with existing Street Use Permit.	13B-0037	Refer to Agent - Refer to Agent	
	GROVE ST	FULTON ST -	Conflict with existing Street Use Permit.	13B-0037	Refer to Agent - Refer to Agent	
	TURK ST	Intersection	Conflict with existing Street Use Permit.	13B-0037	Refer to Agent - Refer to Agent	
	ELM ST	TURK ST -	Conflict with existing Street Use Permit.	13B-0040	Refer to Agent - Refer to Agent	
	GROVE ST	FULTON ST -	Conflict with existing Street Use Permit.	13B-0040	Refer to Agent - Refer to Agent	
	TURK ST	Intersection	Conflict with existing Street Use Permit.	13B-0040	Refer to Agent - Refer to Agent	
	ELM ST	TURK ST -	Conflict with existing Street Use Permit.	13B-0041	Refer to Agent - Refer to Agent	
	GROVE ST	FULTON ST -	Conflict with existing Street Use Permit.	13B-0041	Refer to Agent - Refer to Agent	
	TURK ST	Intersection	Conflict with existing Street Use Permit.	13B-0041	Refer to Agent - Refer to Agent	
	ELM ST	TURK ST -	Banners are allowed on this street	N/A		
	ELM ST	TURK ST -	DPT Blue Book Traffic Restriction. Time of day during which lanes must be kept clear: EAST 7AM - 9AM 3PM - 7PM MONDAY THROUGH FRIDAY // WEST 7AM - 9AM 3PM - 7PM MONDAY THROUGH FRIDAY	N/A		
	GROVE ST	FULTON ST -	Banners are allowed on this street	N/A		
	GROVE ST	FULTON ST -	Caltrans Jurisdiction call (510) 286-4424.	N/A		
	GROVE ST	FULTON ST -	DPT Blue Book Traffic Restriction. Time of day during which lanes must be kept clear: EAST 7AM - 9AM 3PM - 7PM MONDAY THROUGH FRIDAY // WEST 7AM - 9AM 3PM - 7PM MONDAY THROUGH FRIDAY	N/A		
	GROVE ST	FULTON ST -	Please refer to Figure 12 of Section 9.4(A) of the DPW Order No. 171,442 for special conditions for excavation in the vicinity of AWSS.	N/A		

Street Name	From St	To St	Message	Job	Contact	Dates
	TURK ST	Intersection	Construction work on 1000 block of Turk Street must be coordinated with: Emergency Services (911). Please contact Darnisha Wright at (415) 558-3803 at least 2 weeks prior to start of construction.	N/A		Jan 1 2004-
	TURK ST	Intersection	This block has been designated as a detour route for the Central Freeway Replacement Project. Special requirements may apply. Please contact Cathal Hennessy of DPT at 554-2338 for more details.	N/A	Manito Velasco - (415) 554-2338	
	ELM ST	TURK ST -	Proposed Paving.	PAVING	Au Bui -	Jan 15 2014-Nov 17 2014
	GROVE ST	FULTON ST -	Proposed Paving.	PAVING	Au Bui -	Jan 15 2014-Nov 17 2014
	TURK ST	Intersection	Proposed Paving.	PAVING	Au Bui -	Jan 15 2014-Nov 17 2014
	ELM ST	TURK ST -	Proposed Paving.	PAVING	Au Bui -	Jan 15 2014-Nov 17 2014
	GROVE ST	FULTON ST -	Proposed Paving.	PAVING	Au Bui -	Jan 15 2014-Nov 17 2014
	TURK ST	Intersection	Proposed Paving.	PAVING	Au Bui -	Jan 15 2014-Nov 17 2014
	TURK ST	Intersection	Proposed Excavation.	SF DPW IDC - Streets & Highways	Au Bui -	Jan 15 2014-Nov 17 2014
	TURK ST	Intersection	Proposed Excavation.	SF DPW IDC - Streets & Highways	Au Bui -	Jan 15 2014-Nov 17 2014
	ELM ST	TURK ST -	Proposed Excavation.	SF DPW IDC - Streets & Highways	Au Bui -	Jan 15 2014-Nov 17 2014
	GROVE ST	FULTON ST -	Proposed Excavation.	SF DPW IDC - Streets & Highways	Au Bui -	Jan 15 2014-Nov 17 2014
	TURK ST	Intersection	Proposed Excavation.	SF DPW IDC - Streets & Highways	Au Bui -	Jan 15 2014-Nov 17 2014
	TURK ST	Intersection	Proposed Excavation.	SF DPW IDC - Streets & Highways	Au Bui -	Jan 15 2014-Nov 17 2014
	TURK ST	Intersection	Proposed Excavation.	SF MTA SS - Transportation Engineering (Capital)	Cathal Hennessy -	Feb 1 2013-Dec 1 2013
	ELM ST	TURK ST -	Proposed Excavation.	SF Planning	Adam Varat -	Jan 1 2020-Dec 31 2020
	GROVE ST	FULTON ST -	Proposed Excavation.	SF Planning	Adam Varat -	Jan 1 2020-Dec 31 2020
	TURK ST	Intersection	Proposed Excavation.	SF Planning	Adam Varat -	Jan 1 2020-Dec 31 2020
GROVE ST						
	FRANKLIN ST	Intersection	Conflict with existing Street Use Permit.	12B-0033	Refer to Agent - Refer to Agent	
	FRANKLIN ST	Intersection	Conflict with existing Street Use Permit.	12B-0036	Refer to Agent - Refer to Agent	
	FRANKLIN ST	Intersection	Conflict with existing Street Use Permit.	12B-0040	Refer to Agent - Refer to Agent	
	FRANKLIN ST	Intersection	Conflict with existing Street Use Permit.	12B-0051	Refer to Agent - Refer to Agent	
	FRANKLIN ST	Intersection	Conflict with existing Street Use Permit.	12B-0059	Refer to Agent - Refer to Agent	
	FRANKLIN ST	Intersection	Conflict with existing Street Use Permit.	12B-0067	Refer to Agent - Refer to Agent	

Street Name	From St	To St	Message	Job	Contact	Dates
	FRANKLIN ST	Intersection	Conflict with existing Street Use Permit.	12B-0106	Refer to Agent - Refer to Agent	
	FRANKLIN ST	Intersection	Conflict with existing Street Use Permit.	12B-0107	Refer to Agent - Refer to Agent	
	FRANKLIN ST	Intersection	Conflict with existing Street Use Permit.	12B-0111	Refer to Agent - Refer to Agent	
	FRANKLIN ST	Intersection	Conflict with existing Street Use Permit.	12B-0112	Refer to Agent - Refer to Agent	
	FRANKLIN ST	Intersection	Conflict with existing Street Use Permit.	12B-0116	Refer to Agent - Refer to Agent	
	FRANKLIN ST	Intersection	Conflict with existing Street Use Permit.	12B-0119	Refer to Agent - Refer to Agent	
	FRANKLIN ST	Intersection	Conflict with existing Street Use Permit.	12B-0122	Refer to Agent - Refer to Agent	
	FRANKLIN ST	Intersection	Conflict with existing Street Use Permit.	12B-0124	Refer to Agent - Refer to Agent	
	FRANKLIN ST	Intersection	Conflict with existing Street Use Permit.	12B-0131	Refer to Agent - Refer to Agent	
	FRANKLIN ST	Intersection	Conflict with existing Street Use Permit.	13B-0009	Refer to Agent - Refer to Agent	
	FRANKLIN ST	Intersection	Conflict with existing Street Use Permit.	13B-0017	Refer to Agent - Refer to Agent	
	FRANKLIN ST	Intersection	Conflict with existing Street Use Permit.	13B-0037	Refer to Agent - Refer to Agent	
	FRANKLIN ST	Intersection	Conflict with existing Street Use Permit.	13B-0039	Refer to Agent - Refer to Agent	
	FRANKLIN ST	Intersection	Conflict with existing Street Use Permit.	13B-0040	Refer to Agent - Refer to Agent	
	FRANKLIN ST	Intersection	Conflict with existing Street Use Permit.	13B-0041	Refer to Agent - Refer to Agent	
	FRANKLIN ST	Intersection	Blocks with Bicycle Route designations require special attention. For details see Section 10 of DPT's Blue Book and Section 6.3 of DPW's Order No. 171.442.	N/A		
	FRANKLIN ST	Intersection	Please refer to Figure 12 of Section 9.4(A) of the DPW Order No. 171,442 for special conditions for excavation in the vicinity of AWSS.	N/A		
	FRANKLIN ST	Intersection	Under G095 requirement, Contractor shall contact Muni Overhead Line Division of any work 10 feet in horizontal or vertical direction of overhead lines. Contact: Tim Lipps @ (415) 554-9227	N/A		
	FRANKLIN ST	Intersection	Proposed Paving.	PAVING	Au Bui -	Aug 12 2013-Mar 28 2014
	FRANKLIN ST	Intersection	Proposed Paving.	PAVING	Au Bui -	Jul 10 2013-Mar 28 2014
	FRANKLIN ST	Intersection	Proposed Excavation.	SF DPW IDC - Streets & Highways	Au Bui -	Aug 12 2013-Mar 28 2014
	FRANKLIN ST	Intersection	Proposed Excavation.	SF DPW IDC - Streets & Highways	Au Bui -	Jul 10 2013-Mar 28 2014
	FRANKLIN ST	Intersection	Proposed Excavation.	SF MTA SS - Transportation Engineering (Capital)	Cathal Hennessy -	Feb 1 2013-Dec 1 2013
	FRANKLIN ST	Intersection	Proposed Excavation.	SF Planning	Adam Varat -	Jan 1 2020-Dec 31 2020

"IMPROVING THE QUALITY OF LIFE IN SAN FRANCISCO" We are dedicated individuals committed to teamwork, customer service and continuous improvement in partnership with the community.

Customer Service

Teamwork

Continuous Improvement

Street Name	From St	To St	Message	Job	Contact	Dates
	FRANKLIN ST	Intersection	Proposed Excavation.	SF Planning	Adam Varat -	Jan 1 2020-Dec 31 2020
HAYES ST						
	VAN NESS AVE	FRANKLIN ST -	Conflict with existing Street Use Permit.	12B-0006	Refer to Agent - Refer to Agent	
	VAN NESS AVE	FRANKLIN ST -	Conflict with existing Street Use Permit.	12B-0018	Refer to Agent - Refer to Agent	
	VAN NESS AVE	FRANKLIN ST -	Conflict with existing Street Use Permit.	12B-0023	Refer to Agent - Refer to Agent	
	VAN NESS AVE	FRANKLIN ST -	Conflict with existing Street Use Permit.	12B-0025	Refer to Agent - Refer to Agent	
	FRANKLIN ST	Intersection	Conflict with existing Street Use Permit.	12B-0026	Refer to Agent - Refer to Agent	
	VAN NESS AVE	FRANKLIN ST -	Conflict with existing Street Use Permit.	12B-0029	Refer to Agent - Refer to Agent	
	VAN NESS AVE	FRANKLIN ST -	Conflict with existing Street Use Permit.	12B-0031	Refer to Agent - Refer to Agent	
	VAN NESS AVE	FRANKLIN ST -	Conflict with existing Street Use Permit.	12B-0051	Refer to Agent - Refer to Agent	
	VAN NESS AVE	FRANKLIN ST -	Conflict with existing Street Use Permit.	12B-0052	Refer to Agent - Refer to Agent	
	FRANKLIN ST	Intersection	Conflict with existing Street Use Permit.	12B-0056	Refer to Agent - Refer to Agent	
	VAN NESS AVE	FRANKLIN ST -	Conflict with existing Street Use Permit.	12B-0067	Refer to Agent - Refer to Agent	
	VAN NESS AVE	FRANKLIN ST -	Conflict with existing Street Use Permit.	12B-0090	Refer to Agent - Refer to Agent	
	VAN NESS AVE	FRANKLIN ST -	Conflict with existing Street Use Permit.	12B-0093	Refer to Agent - Refer to Agent	
	FRANKLIN ST	Intersection	Conflict with existing Street Use Permit.	12B-0107	Refer to Agent - Refer to Agent	
	FRANKLIN ST	Intersection	Conflict with existing Street Use Permit.	12B-0111	Refer to Agent - Refer to Agent	
	FRANKLIN ST	Intersection	Conflict with existing Street Use Permit.	12B-0112	Refer to Agent - Refer to Agent	
	VAN NESS AVE	FRANKLIN ST -	Conflict with existing Street Use Permit.	12B-0112	Refer to Agent - Refer to Agent	
	VAN NESS AVE	FRANKLIN ST -	Conflict with existing Street Use Permit.	12B-0116	Refer to Agent - Refer to Agent	
	VAN NESS AVE	FRANKLIN ST -	Conflict with existing Street Use Permit.	12B-0117	Refer to Agent - Refer to Agent	
	FRANKLIN ST	Intersection	Conflict with existing Street Use Permit.	12B-0119	Refer to Agent - Refer to Agent	
	VAN NESS AVE	FRANKLIN ST -	Conflict with existing Street Use Permit.	12B-0119	Refer to Agent - Refer to Agent	
	FRANKLIN ST	Intersection	Conflict with existing Street Use Permit.	12B-0122	Refer to Agent - Refer to Agent	
	FRANKLIN ST	Intersection	Conflict with existing Street Use Permit.	12B-0124	Refer to Agent - Refer to Agent	
	VAN NESS AVE	FRANKLIN ST -	Conflict with existing Street Use Permit.	12B-0124	Refer to Agent - Refer to Agent	
	FRANKLIN ST	Intersection	Conflict with existing Street Use Permit.	12B-0131	Refer to Agent - Refer to Agent	
	VAN NESS AVE	FRANKLIN ST -	Conflict with existing Street Use Permit.	12B-0131	Refer to Agent - Refer to Agent	
	FRANKLIN ST	Intersection	Conflict with existing Street Use Permit.	12TS-0138	Jana Lord 510-446-7234 - Jana Lord 510-446-7234	

Street Name	From St	To St	Message	Job	Contact	Dates
	FRANKLIN ST	Intersection	Conflict with existing Street Use Permit.	13B-0009	Refer to Agent - Refer to Agent	
	FRANKLIN ST	Intersection	Conflict with existing Street Use Permit.	13B-0017	Refer to Agent - Refer to Agent	
	VAN NESS AVE	FRANKLIN ST -	Conflict with existing Street Use Permit.	13B-0017	Refer to Agent - Refer to Agent	
	FRANKLIN ST	Intersection	Conflict with existing Street Use Permit.	13B-0020	Refer to Agent - Refer to Agent	
	VAN NESS AVE	FRANKLIN ST -	Conflict with existing Street Use Permit.	13B-0020	Refer to Agent - Refer to Agent	
	VAN NESS AVE	FRANKLIN ST -	Conflict with existing Street Use Permit.	13B-0021	Refer to Agent - Refer to Agent	
	VAN NESS AVE	FRANKLIN ST -	Conflict with existing Street Use Permit.	13B-0034	Refer to Agent - Refer to Agent	
	VAN NESS AVE	FRANKLIN ST -	Conflict with existing Street Use Permit.	13B-0035	Refer to Agent - Refer to Agent	
	FRANKLIN ST	Intersection	Conflict with existing Street Use Permit.	13B-0039	Refer to Agent - Refer to Agent	
	VAN NESS AVE	FRANKLIN ST -	Conflict with existing Street Use Permit.	13B-0039	Refer to Agent - Refer to Agent	
	FRANKLIN ST	Intersection	Conflict with existing Street Use Permit.	13B-0040	Refer to Agent - Refer to Agent	
	FRANKLIN ST	Intersection	Please refer to Figure 12 of Section 9.4(A) of the DPW Order No. 171,442 for special conditions for excavation in the vicinity of AWSS.	N/A		
	FRANKLIN ST	Intersection	Under G095 requirement, Contractor shall contact Muni Overhead Line Division of any work 10 feet in horizontal or vertical direction of overhead lines. Contact: Tim Lipps @ (415) 554-9227	N/A		
	VAN NESS AVE	FRANKLIN ST -	Banners are allowed on this street	N/A		
	VAN NESS AVE	FRANKLIN ST -	DPT Blue Book Traffic Restriction. Time of day during which lanes must be kept clear: NORTH 7AM - 7PM EVERYDAY // SOUTH 7AM - 7PM EVERYDAY	N/A		
	VAN NESS AVE	FRANKLIN ST -	Under G095 requirement, Contractor shall contact Muni Overhead Line Division of any work 10 feet in horizontal or vertical direction of overhead lines. Contact: Tim Lipps @ (415) 554-9227	N/A		
	FRANKLIN ST	Intersection	This block has been designated as a detour route for the Central Freeway Replacement Project. Special requirements may apply. Please contact Cathal Hennessy of DPT at 554-2338 for more details.	N/A	Manito Velasco - (415) 554-2338	
	VAN NESS AVE	FRANKLIN ST -	This block has been designated as a detour route for the Central Freeway Replacement Project. Special requirements may apply. Please contact Cathal Hennessy of DPT at 554-2338 for more details.	N/A	Manito Velasco - (415) 554-2338	

Street Name	From St	To St	Message	Job	Contact	Dates
	FRANKLIN ST	Intersection	Proposed Paving.	PAVING	Richard Lee -	Sep 1 2014-May 23 2015
	VAN NESS AVE	FRANKLIN ST -	Proposed Paving.	PAVING	Richard Lee -	Sep 1 2014-May 23 2015
	FRANKLIN ST	Intersection	Proposed Paving.	PAVING	Richard Lee -	Sep 1 2014-Jun 23 2015
	VAN NESS AVE	FRANKLIN ST -	Proposed Paving.	PAVING	Richard Lee -	Sep 1 2014-Jun 23 2015
	FRANKLIN ST	Intersection	Proposed Excavation.	SF DPW IDC - Streets & Highways	Au Bui -	Aug 12 2013-Mar 28 2014
	FRANKLIN ST	Intersection	Proposed Excavation.	SF DPW IDC - Streets & Highways	Au Bui -	Jul 10 2013-Mar 28 2014
	FRANKLIN ST	Intersection	Proposed Excavation.	SF DPW IDC - Streets & Highways	Au Bui -	Aug 12 2013-Mar 28 2014
	FRANKLIN ST	Intersection	Proposed Excavation.	SF DPW IDC - Streets & Highways	Au Bui -	Jul 10 2013-Mar 28 2014
	FRANKLIN ST	Intersection	Proposed Excavation.	SF MTA SS - Transportation Engineering (Capital)	Cathal Hennessy -	Feb 1 2013-Dec 1 2013
	FRANKLIN ST	Intersection	Proposed Excavation.	SF Planning	Adam Varat -	Jan 1 2020-Dec 31 2020
	FRANKLIN ST	Intersection	Proposed Excavation.	SF Planning	Adam Varat -	Jan 1 2020-Dec 31 2020
	FRANKLIN ST	Intersection	Proposed Excavation.	SF Planning	Adam Varat -	Jan 1 2020-Dec 31 2020
IVY ST						
	FRANKLIN ST	Intersection	Conflict with existing Street Use Permit.	12B-0107	Refer to Agent - Refer to Agent	
	FRANKLIN ST	Intersection	Conflict with existing Street Use Permit.	12B-0111	Refer to Agent - Refer to Agent	
	FRANKLIN ST	Intersection	Conflict with existing Street Use Permit.	12B-0112	Refer to Agent - Refer to Agent	
	FRANKLIN ST	Intersection	Conflict with existing Street Use Permit.	12B-0119	Refer to Agent - Refer to Agent	
	FRANKLIN ST	Intersection	Conflict with existing Street Use Permit.	12B-0122	Refer to Agent - Refer to Agent	
	FRANKLIN ST	Intersection	Conflict with existing Street Use Permit.	12B-0124	Refer to Agent - Refer to Agent	
	FRANKLIN ST	Intersection	Conflict with existing Street Use Permit.	12B-0131	Refer to Agent - Refer to Agent	
	FRANKLIN ST	Intersection	Conflict with existing Street Use Permit.	13B-0009	Refer to Agent - Refer to Agent	
	FRANKLIN ST	Intersection	Conflict with existing Street Use Permit.	13B-0017	Refer to Agent - Refer to Agent	
	FRANKLIN ST	Intersection	Conflict with existing Street Use Permit.	13B-0039	Refer to Agent - Refer to Agent	
	FRANKLIN ST	Intersection	Conflict with existing Street Use Permit.	13B-0040	Refer to Agent - Refer to Agent	
	FRANKLIN ST	Intersection	Please refer to Figure 12 of Section 9.4(A) of the DPW Order No. 171,442 for special conditions for excavation in the vicinity of AWSS.	N/A		
	FRANKLIN ST	Intersection	Under G095 requirement, Contractor shall contact Muni Overhead Line Division of any work 10 feet in horizontal or vertical direction of overhead lines. Contact: Tim Lipps @ (415) 554-9227	N/A		

Street Name	From St	To St	Message	Job	Contact	Dates
	FRANKLIN ST	Intersection	Proposed Paving.	PAVING	Au Bui -	Aug 12 2013-Mar 28 2014
	FRANKLIN ST	Intersection	Proposed Paving.	PAVING	Au Bui -	Jul 10 2013-Mar 28 2014
	FRANKLIN ST	Intersection	Proposed Excavation.	SF DPW IDC - Streets & Highways	Au Bui -	Aug 12 2013-Mar 28 2014
	FRANKLIN ST	Intersection	Proposed Excavation.	SF DPW IDC - Streets & Highways	Au Bui -	Jul 10 2013-Mar 28 2014
	FRANKLIN ST	Intersection	Proposed Excavation.	SF MTA SS - Transportation Engineering (Capital)	Cathal Hennessy -	Feb 1 2013-Dec 1 2013
	FRANKLIN ST	Intersection	Proposed Excavation.	SF Planning	Adam Varat -	Jan 1 2020-Dec 31 2020
	FRANKLIN ST	Intersection	Proposed Excavation.	SF Planning	Adam Varat -	Jan 1 2020-Dec 31 2020
LARCH ST						
	FRANKLIN ST	Intersection	Conflict with existing Street Use Permit.	12B-0107	Refer to Agent - Refer to Agent	
	FRANKLIN ST	Intersection	Conflict with existing Street Use Permit.	12B-0119	Refer to Agent - Refer to Agent	
	FRANKLIN ST	Intersection	Conflict with existing Street Use Permit.	12B-0122	Refer to Agent - Refer to Agent	
	FRANKLIN ST	Intersection	Conflict with existing Street Use Permit.	12B-0131	Refer to Agent - Refer to Agent	
	FRANKLIN ST	Intersection	Conflict with existing Street Use Permit.	13B-0009	Refer to Agent - Refer to Agent	
	FRANKLIN ST	Intersection	Conflict with existing Street Use Permit.	13B-0017	Refer to Agent - Refer to Agent	
	FRANKLIN ST	Intersection	Conflict with existing Street Use Permit.	13B-0040	Refer to Agent - Refer to Agent	
	FRANKLIN ST	Intersection	Please refer to Figure 12 of Section 9.4(A) of the DPW Order No. 171,442 for special conditions for excavation in the vicinity of AWSS.	N/A		
	FRANKLIN ST	Intersection	Proposed Paving.	PAVING	Au Bui -	Aug 12 2013-Mar 28 2014
	FRANKLIN ST	Intersection	Proposed Paving.	PAVING	Au Bui -	Jul 10 2013-Mar 28 2014
	FRANKLIN ST	Intersection	Proposed Excavation.	SF DPW IDC - Streets & Highways	Au Bui -	Aug 12 2013-Mar 28 2014
	FRANKLIN ST	Intersection	Proposed Excavation.	SF DPW IDC - Streets & Highways	Au Bui -	Jul 10 2013-Mar 28 2014
	FRANKLIN ST	Intersection	Proposed Excavation.	SF MTA SS - Transportation Engineering (Capital)	Cathal Hennessy -	Feb 1 2013-Dec 1 2013
LINDEN ST						
	FRANKLIN ST	Intersection	Conflict with existing Street Use Permit.	12B-0107	Refer to Agent - Refer to Agent	
	FRANKLIN ST	Intersection	Conflict with existing Street Use Permit.	12B-0111	Refer to Agent - Refer to Agent	
	FRANKLIN ST	Intersection	Conflict with existing Street Use Permit.	12B-0119	Refer to Agent - Refer to Agent	
	FRANKLIN ST	Intersection	Conflict with existing Street Use Permit.	12B-0122	Refer to Agent - Refer to Agent	
	FRANKLIN ST	Intersection	Conflict with existing Street Use Permit.	12B-0124	Refer to Agent - Refer to Agent	

Street Name	From St	To St	Message	Job	Contact	Dates
	FRANKLIN ST	Intersection	Conflict with existing Street Use Permit.	12B-0131	Refer to Agent - Refer to Agent	
	FRANKLIN ST	Intersection	Conflict with existing Street Use Permit.	13B-0009	Refer to Agent - Refer to Agent	
	FRANKLIN ST	Intersection	Conflict with existing Street Use Permit.	13B-0017	Refer to Agent - Refer to Agent	
	FRANKLIN ST	Intersection	Conflict with existing Street Use Permit.	13B-0040	Refer to Agent - Refer to Agent	
	FRANKLIN ST	Intersection	Proposed Paving.	PAVING	Au Bui -	Aug 12 2013-Mar 28 2014
	FRANKLIN ST	Intersection	Proposed Paving.	PAVING	Au Bui -	Jul 10 2013-Mar 28 2014
	FRANKLIN ST	Intersection	Proposed Excavation.	SF DPW IDC - Streets & Highways	Au Bui -	Aug 12 2013-Mar 28 2014
	FRANKLIN ST	Intersection	Proposed Excavation.	SF DPW IDC - Streets & Highways	Au Bui -	Jul 10 2013-Mar 28 2014
	FRANKLIN ST	Intersection	Proposed Excavation.	SF MTA SS - Transportation Engineering (Capital)	Cathal Hennessy -	Feb 1 2013-Dec 1 2013
	FRANKLIN ST	Intersection	Proposed Excavation.	SF Planning	Adam Varat -	Jan 1 2020-Dec 31 2020
	FRANKLIN ST	Intersection	Proposed Excavation.	SF Planning	Adam Varat -	Jan 1 2020-Dec 31 2020
MCALLISTER ST						
	FRANKLIN ST	Intersection	Conflict with existing Street Use Permit.	12B-0040	Refer to Agent - Refer to Agent	
	FRANKLIN ST	Intersection	Conflict with existing Street Use Permit.	12B-0052	Refer to Agent - Refer to Agent	
	FRANKLIN ST	Intersection	Conflict with existing Street Use Permit.	12B-0059	Refer to Agent - Refer to Agent	
	FRANKLIN ST	Intersection	Conflict with existing Street Use Permit.	12B-0080	Refer to Agent - Refer to Agent	
	FRANKLIN ST	Intersection	Conflict with existing Street Use Permit.	12B-0093	Refer to Agent - Refer to Agent	
	FRANKLIN ST	Intersection	Conflict with existing Street Use Permit.	12B-0106	Refer to Agent - Refer to Agent	
	FRANKLIN ST	Intersection	Conflict with existing Street Use Permit.	12B-0107	Refer to Agent - Refer to Agent	
	FRANKLIN ST	Intersection	Conflict with existing Street Use Permit.	12B-0111	Refer to Agent - Refer to Agent	
	FRANKLIN ST	Intersection	Conflict with existing Street Use Permit.	12B-0116	Refer to Agent - Refer to Agent	
	FRANKLIN ST	Intersection	Conflict with existing Street Use Permit.	12B-0119	Refer to Agent - Refer to Agent	
	FRANKLIN ST	Intersection	Conflict with existing Street Use Permit.	12B-0122	Refer to Agent - Refer to Agent	
	FRANKLIN ST	Intersection	Conflict with existing Street Use Permit.	12B-0124	Refer to Agent - Refer to Agent	
	FRANKLIN ST	Intersection	Conflict with existing Street Use Permit.	12B-0131	Refer to Agent - Refer to Agent	
	FRANKLIN ST	Intersection	Conflict with existing Street Use Permit.	13B-0009	Refer to Agent - Refer to Agent	
	FRANKLIN ST	Intersection	Conflict with existing Street Use Permit.	13B-0017	Refer to Agent - Refer to Agent	
	FRANKLIN ST	Intersection	Conflict with existing Street Use Permit.	13B-0037	Refer to Agent - Refer to Agent	
	FRANKLIN ST	Intersection	Conflict with existing Street Use Permit.	13B-0040	Refer to Agent - Refer to Agent	

Street Name	From St	To St	Message	Job	Contact	Dates
	FRANKLIN ST	Intersection	Conflict with existing Street Use Permit.	13B-0041	Refer to Agent - Refer to Agent	
	FRANKLIN ST	Intersection	Blocks with Bicycle Route designations require special attention. For details see Section 10 of DPT's Blue Book and Section 6.3 of DPW's Order No. 171.442.	N/A		
	FRANKLIN ST	Intersection	Please refer to Figure 12 of Section 9.4(A) of the DPW Order No. 171,442 for special conditions for excavation in the vicinity of AWSS.	N/A		
	FRANKLIN ST	Intersection	Under G095 requirement, Contractor shall contact Muni Overhead Line Division of any work 10 feet in horizontal or vertical direction of overhead lines. Contact: Tim Lipps @ (415) 554-9227	N/A		
	FRANKLIN ST	Intersection	Proposed Paving.	PAVING	Lawrence Henriquez -	Dec 1 2013-Apr 30 2014
	FRANKLIN ST	Intersection	Proposed Paving.	PAVING	Lawrence Henriquez -	Feb 17 2014-Sep 1 2014
	FRANKLIN ST	Intersection	Proposed Excavation.	SF DPW IDC - Streets & Highways	Olivia Tanquilut -	Apr 30 2014-Apr 30 2014
	FRANKLIN ST	Intersection	Proposed Excavation.	SF DPW IDC - Streets & Highways	Olivia Tanquilut -	Dec 1 2011-Apr 30 2014
	FRANKLIN ST	Intersection	Proposed Excavation.	SF MTA Capital Programs and Costruction	Darton Ito -	Jan 1 2020-Dec 31 2020
	FRANKLIN ST	Intersection	Proposed Excavation.	SF MTA Capital Programs and Costruction	Darton Ito -	Jan 1 2020-Dec 31 2020
	FRANKLIN ST	Intersection	Proposed Excavation.	SF MTA Capital Programs and Costruction	Darton Ito -	Jan 1 2020-Dec 31 2020
	FRANKLIN ST	Intersection	Proposed Excavation.	SF MTA SS - Livable Streets	Damon R Curtis -	Jun 8 2012-Jun 30 2016
	FRANKLIN ST	Intersection	Proposed Excavation.	SF MTA SS - Transportatio n Engineering (Capital)	Cathal Hennessy -	Feb 1 2013-Dec 1 2013
	FRANKLIN ST	Intersection	Proposed Excavation.	SF Planning	Adam Varat -	Jan 1 2020-Dec 31 2020
MYRTLE ST						
	FRANKLIN ST	Intersection	Conflict with existing Street Use Permit.	12B-0069	Refer to Agent - Refer to Agent	
	FRANKLIN ST	Intersection	Conflict with existing Street Use Permit.	12B-0107	Refer to Agent - Refer to Agent	
	FRANKLIN ST	Intersection	Conflict with existing Street Use Permit.	12B-0111	Refer to Agent - Refer to Agent	
	FRANKLIN ST	Intersection	Conflict with existing Street Use Permit.	12B-0119	Refer to Agent - Refer to Agent	
	FRANKLIN ST	Intersection	Conflict with existing Street Use Permit.	12B-0122	Refer to Agent - Refer to Agent	

Street Name	From St	To St	Message	Job	Contact	Dates
	FRANKLIN ST	Intersection	Conflict with existing Street Use Permit.	12B-0124	Refer to Agent - Refer to Agent	
	FRANKLIN ST	Intersection	Conflict with existing Street Use Permit.	12B-0131	Refer to Agent - Refer to Agent	
	FRANKLIN ST	Intersection	Conflict with existing Street Use Permit.	13B-0009	Refer to Agent - Refer to Agent	
	FRANKLIN ST	Intersection	Conflict with existing Street Use Permit.	13B-0012	Refer to Agent - Refer to Agent	
	FRANKLIN ST	Intersection	Conflict with existing Street Use Permit.	13B-0017	Refer to Agent - Refer to Agent	
	FRANKLIN ST	Intersection	Conflict with existing Street Use Permit.	13B-0040	Refer to Agent - Refer to Agent	
	FRANKLIN ST	Intersection	Proposed Paving.	PAVING	Au Bui -	Aug 12 2013-Mar 28 2014
	FRANKLIN ST	Intersection	Proposed Paving.	PAVING	Au Bui -	Jul 10 2013-Mar 28 2014
	FRANKLIN ST	Intersection	Proposed Excavation.	SF DPW IDC - Streets & Highways	Au Bui -	Aug 12 2013-Mar 28 2014
	FRANKLIN ST	Intersection	Proposed Excavation.	SF DPW IDC - Streets & Highways	Au Bui -	Jul 10 2013-Mar 28 2014
	FRANKLIN ST	Intersection	Proposed Excavation.	SF MTA SS - Transportation Engineering (Capital)	Cathal Hennessy -	Feb 1 2013-Dec 1 2013
OFARRELL ST						
	FRANKLIN ST \ STARR KING WAY	Intersection	Conflict with existing Street Use Permit.	12B-0097	Refer to Agent - Refer to Agent	
	FRANKLIN ST \ STARR KING WAY	Intersection	Conflict with existing Street Use Permit.	12B-0107	Refer to Agent - Refer to Agent	
	FRANKLIN ST \ STARR KING WAY	Intersection	Conflict with existing Street Use Permit.	12B-0111	Refer to Agent - Refer to Agent	
	FRANKLIN ST \ STARR KING WAY	Intersection	Conflict with existing Street Use Permit.	12B-0119	Refer to Agent - Refer to Agent	
	FRANKLIN ST \ STARR KING WAY	Intersection	Conflict with existing Street Use Permit.	12B-0122	Refer to Agent - Refer to Agent	
	FRANKLIN ST \ STARR KING WAY	Intersection	Conflict with existing Street Use Permit.	12B-0124	Refer to Agent - Refer to Agent	
	FRANKLIN ST \ STARR KING WAY	Intersection	Conflict with existing Street Use Permit.	12B-0131	Refer to Agent - Refer to Agent	
	FRANKLIN ST \ STARR KING WAY	Intersection	Conflict with existing Street Use Permit.	13B-0009	Refer to Agent - Refer to Agent	
	FRANKLIN ST \ STARR KING WAY	Intersection	Conflict with existing Street Use Permit.	13B-0012	Refer to Agent - Refer to Agent	
	FRANKLIN ST \ STARR KING WAY	Intersection	Conflict with existing Street Use Permit.	13B-0017	Refer to Agent - Refer to Agent	
	FRANKLIN ST \ STARR KING WAY	Intersection	Conflict with existing Street Use Permit.	13B-0040	Refer to Agent - Refer to Agent	
	FRANKLIN ST \ STARR KING WAY	Intersection	Proposed Paving.	PAVING	Au Bui -	Aug 12 2013-Mar 28 2014
	FRANKLIN ST \ STARR KING WAY	Intersection	Proposed Paving.	PAVING	Au Bui -	Jul 10 2013-Mar 28 2014
	FRANKLIN ST \ STARR KING WAY	Intersection	Proposed Excavation.	SF DPW IDC - Streets & Highways	Olivia Tanquilut -	Apr 30 2014-Apr 30 2014
	FRANKLIN ST \ STARR KING WAY	Intersection	Proposed Excavation.	SF DPW IDC - Streets & Highways	Olivia Tanquilut -	Dec 1 2011-Apr 30 2014

Street Name	From St	To St	Message	Job	Contact	Dates
	FRANKLIN ST \ STARR KING WAY	Intersection	Proposed Excavation.	SF MTA Capital Programs and Costruction	Darton Ito -	Jan 1 2020-Dec 31 2020
	FRANKLIN ST \ STARR KING WAY	Intersection	Proposed Excavation.	SF MTA Capital Programs and Costruction	Darton Ito -	Jan 1 2020-Dec 31 2020
	FRANKLIN ST \ STARR KING WAY	Intersection	Proposed Excavation.	SF MTA SS - Transportation Engineering (Capital)	Cathal Hennessy -	Feb 1 2013-Dec 1 2013
	FRANKLIN ST \ STARR KING WAY	Intersection	Prior to performing any construction, all CCSF survey monuments shall be referenced by a licensed Land Surveyor on a Corner Record or a Record of Survey, if any construction will take place within 10ft of the monument. For any questions, please call Mapping at #554-5827	Stone or Concrete Monument		
OLIVE ST						
	FRANKLIN ST	Intersection	Conflict with existing Street Use Permit.	12B-0107	Refer to Agent - Refer to Agent	
	FRANKLIN ST	Intersection	Conflict with existing Street Use Permit.	12B-0119	Refer to Agent - Refer to Agent	
	FRANKLIN ST	Intersection	Conflict with existing Street Use Permit.	12B-0122	Refer to Agent - Refer to Agent	
	FRANKLIN ST	Intersection	Conflict with existing Street Use Permit.	12B-0131	Refer to Agent - Refer to Agent	
	FRANKLIN ST	Intersection	Conflict with existing Street Use Permit.	13B-0009	Refer to Agent - Refer to Agent	
	FRANKLIN ST	Intersection	Conflict with existing Street Use Permit.	13B-0017	Refer to Agent - Refer to Agent	
	FRANKLIN ST	Intersection	Conflict with existing Street Use Permit.	13B-0040	Refer to Agent - Refer to Agent	
	FRANKLIN ST	Intersection	Proposed Paving.	PAVING	Au Bui -	Aug 12 2013-Mar 28 2014
	FRANKLIN ST	Intersection	Proposed Paving.	PAVING	Au Bui -	Jul 10 2013-Mar 28 2014
	FRANKLIN ST	Intersection	Proposed Excavation.	SF MTA SS - Transportation Engineering (Capital)	Cathal Hennessy -	Feb 1 2013-Dec 1 2013
PETER YORKE WAY						
	FRANKLIN ST \ POST ST	Intersection	Conflict with existing Street Use Permit.	12B-0049	Refer to Agent - Refer to Agent	
	FRANKLIN ST \ POST ST	Intersection	Conflict with existing Street Use Permit.	12B-0097	Refer to Agent - Refer to Agent	
	FRANKLIN ST \ POST ST	Intersection	Conflict with existing Street Use Permit.	12B-0107	Refer to Agent - Refer to Agent	
	FRANKLIN ST \ POST ST	Intersection	Conflict with existing Street Use Permit.	12B-0111	Refer to Agent - Refer to Agent	
	FRANKLIN ST \ POST ST	Intersection	Conflict with existing Street Use Permit.	12B-0116	Refer to Agent - Refer to Agent	
	FRANKLIN ST \ POST ST	Intersection	Conflict with existing Street Use Permit.	12B-0118	Refer to Agent - Refer to Agent	
	FRANKLIN ST \ POST ST	Intersection	Conflict with existing Street Use Permit.	12B-0119	Refer to Agent - Refer to Agent	
	FRANKLIN ST \ POST ST	Intersection	Conflict with existing Street Use Permit.	12B-0122	Refer to Agent - Refer to Agent	

Street Name	From St	To St	Message	Job	Contact	Dates
	FRANKLIN ST \ POST ST	Intersection	Conflict with existing Street Use Permit.	12B-0124	Refer to Agent - Refer to Agent	
	FRANKLIN ST \ POST ST	Intersection	Conflict with existing Street Use Permit.	12B-0131	Refer to Agent - Refer to Agent	
	FRANKLIN ST \ POST ST	Intersection	Conflict with existing Street Use Permit.	13B-0009	Refer to Agent - Refer to Agent	
	FRANKLIN ST \ POST ST	Intersection	Conflict with existing Street Use Permit.	13B-0012	Refer to Agent - Refer to Agent	
	FRANKLIN ST \ POST ST	Intersection	Conflict with existing Street Use Permit.	13B-0017	Refer to Agent - Refer to Agent	
	FRANKLIN ST \ POST ST	Intersection	Conflict with existing Street Use Permit.	13B-0040	Refer to Agent - Refer to Agent	
	FRANKLIN ST \ POST ST	Intersection	Blocks with Bicycle Route designations require special attention. For details see Section 10 of DPT's Blue Book and Section 6.3 of DPW's Order No. 171.442.	N/A		
	FRANKLIN ST \ POST ST	Intersection	Under G095 requirement, Contractor shall contact Muni Overhead Line Division of any work 10 feet in horizontal or vertical direction of overhead lines. Contact: Tim Lipps @ (415) 554-9227	N/A		
	FRANKLIN ST \ POST ST	Intersection	Proposed Paving.	PAVING	Au Bui -	Aug 12 2013-Mar 28 2014
	FRANKLIN ST \ POST ST	Intersection	Proposed Paving.	PAVING	Au Bui -	Jul 10 2013-Mar 28 2014
	FRANKLIN ST \ POST ST	Intersection	Proposed Excavation.	SF DPW IDC - Streets & Highways	Au Bui -	Aug 12 2013-Mar 28 2014
	FRANKLIN ST \ POST ST	Intersection	Proposed Excavation.	SF DPW IDC - Streets & Highways	Au Bui -	Jul 10 2013-Mar 28 2014
	FRANKLIN ST \ POST ST	Intersection	Proposed Excavation.	SF MTA SS - Transportation Engineering (Capital)	Cathal Hennessy -	Feb 1 2013-Dec 1 2013
	FRANKLIN ST \ POST ST	Intersection	Prior to performing any construction, all CCSF survey monuments shall be referenced by a licensed Land Surveyor on a Corner Record or a Record of Survey, if any construction will take place within 10ft of the monument. For any questions, please call Mapping at #554-5827	Stone or Concrete Monument		
PINE ST						
	FRANKLIN ST	Intersection	Conflict with existing Street Use Permit.	12B-0023	Refer to Agent - Refer to Agent	
	FRANKLIN ST	Intersection	Conflict with existing Street Use Permit.	12B-0025	Refer to Agent - Refer to Agent	
	FRANKLIN ST	Intersection	Conflict with existing Street Use Permit.	12B-0033	Refer to Agent - Refer to Agent	
	FRANKLIN ST	Intersection	Conflict with existing Street Use Permit.	12B-0040	Refer to Agent - Refer to Agent	
	FRANKLIN ST	Intersection	Conflict with existing Street Use Permit.	12B-0065	Refer to Agent - Refer to Agent	
	FRANKLIN ST	Intersection	Conflict with existing Street Use Permit.	12B-0088	Refer to Agent - Refer to Agent	

Street Name	From St	To St	Message	Job	Contact	Dates
	FRANKLIN ST	Intersection	Conflict with existing Street Use Permit.	12B-0090	Refer to Agent - Refer to Agent	
	FRANKLIN ST	Intersection	Conflict with existing Street Use Permit.	12B-0107	Refer to Agent - Refer to Agent	
	FRANKLIN ST	Intersection	Conflict with existing Street Use Permit.	12B-0111	Refer to Agent - Refer to Agent	
	FRANKLIN ST	Intersection	Conflict with existing Street Use Permit.	12B-0119	Refer to Agent - Refer to Agent	
	FRANKLIN ST	Intersection	Conflict with existing Street Use Permit.	12B-0122	Refer to Agent - Refer to Agent	
	FRANKLIN ST	Intersection	Conflict with existing Street Use Permit.	12B-0124	Refer to Agent - Refer to Agent	
	FRANKLIN ST	Intersection	Conflict with existing Street Use Permit.	12B-0131	Refer to Agent - Refer to Agent	
	FRANKLIN ST	Intersection	Conflict with existing Street Use Permit.	13B-0009	Refer to Agent - Refer to Agent	
	FRANKLIN ST	Intersection	Conflict with existing Street Use Permit.	13B-0012	Refer to Agent - Refer to Agent	
	FRANKLIN ST	Intersection	Conflict with existing Street Use Permit.	13B-0017	Refer to Agent - Refer to Agent	
	FRANKLIN ST	Intersection	Conflict with existing Street Use Permit.	13B-0034	Refer to Agent - Refer to Agent	
	FRANKLIN ST	Intersection	Conflict with existing Street Use Permit.	13B-0035	Refer to Agent - Refer to Agent	
	FRANKLIN ST	Intersection	Conflict with existing Street Use Permit.	13B-0040	Refer to Agent - Refer to Agent	
	FRANKLIN ST	Intersection	Please refer to Figure 12 of Section 9.4(A) of the DPW Order No. 171,442 for special conditions for excavation in the vicinity of AWSS.	N/A		
	FRANKLIN ST	Intersection	Proposed Paving.	PAVING	Au Bui -	Aug 12 2013-Mar 28 2014
	FRANKLIN ST	Intersection	Proposed Paving.	PAVING	Au Bui -	Jul 10 2013-Mar 28 2014
	FRANKLIN ST	Intersection	Proposed Excavation.	SF DPW IDC - Streets & Highways	Au Bui -	Aug 12 2013-Mar 28 2014
	FRANKLIN ST	Intersection	Proposed Excavation.	SF DPW IDC - Streets & Highways	Au Bui -	Jul 10 2013-Mar 28 2014
	FRANKLIN ST	Intersection	Proposed Excavation.	SF MTA SS - Transportatio n Engineering (Capital)	Cathal Hennessy -	Feb 1 2013-Dec 1 2013
POST ST						
	FRANKLIN ST \ PETER YORKE WAY	Intersection	Conflict with existing Street Use Permit.	12B-0049	Refer to Agent - Refer to Agent	
	FRANKLIN ST \ PETER YORKE WAY	Intersection	Conflict with existing Street Use Permit.	12B-0097	Refer to Agent - Refer to Agent	
	FRANKLIN ST \ PETER YORKE WAY	Intersection	Conflict with existing Street Use Permit.	12B-0107	Refer to Agent - Refer to Agent	
	FRANKLIN ST \ PETER YORKE WAY	Intersection	Conflict with existing Street Use Permit.	12B-0111	Refer to Agent - Refer to Agent	
	FRANKLIN ST \ PETER YORKE WAY	Intersection	Conflict with existing Street Use Permit.	12B-0116	Refer to Agent - Refer to Agent	
	FRANKLIN ST \ PETER YORKE WAY	Intersection	Conflict with existing Street Use Permit.	12B-0118	Refer to Agent - Refer to Agent	
	FRANKLIN ST \ PETER YORKE WAY	Intersection	Conflict with existing Street Use Permit.	12B-0119	Refer to Agent - Refer to Agent	

Street Name	From St	To St	Message	Job	Contact	Dates
	FRANKLIN ST \ PETER YORKE WAY	Intersection	Conflict with existing Street Use Permit.	12B-0122	Refer to Agent - Refer to Agent	
	FRANKLIN ST \ PETER YORKE WAY	Intersection	Conflict with existing Street Use Permit.	12B-0124	Refer to Agent - Refer to Agent	
	FRANKLIN ST \ PETER YORKE WAY	Intersection	Conflict with existing Street Use Permit.	12B-0131	Refer to Agent - Refer to Agent	
	FRANKLIN ST \ PETER YORKE WAY	Intersection	Conflict with existing Street Use Permit.	13B-0009	Refer to Agent - Refer to Agent	
	FRANKLIN ST \ PETER YORKE WAY	Intersection	Conflict with existing Street Use Permit.	13B-0012	Refer to Agent - Refer to Agent	
	FRANKLIN ST \ PETER YORKE WAY	Intersection	Conflict with existing Street Use Permit.	13B-0017	Refer to Agent - Refer to Agent	
	FRANKLIN ST \ PETER YORKE WAY	Intersection	Conflict with existing Street Use Permit.	13B-0040	Refer to Agent - Refer to Agent	
	FRANKLIN ST \ PETER YORKE WAY	Intersection	Blocks with Bicycle Route designations require special attention. For details see Section 10 of DPT's Blue Book and Section 6.3 of DPW's Order No. 171.442.	N/A		
	FRANKLIN ST \ PETER YORKE WAY	Intersection	Under G095 requirement, Contractor shall contact Muni Overhead Line Division of any work 10 feet in horizontal or vertical direction of overhead lines. Contact: Tim Lipps @ (415) 554-9227	N/A		
	VAN NESS AVE	FRANKLIN ST \ PETER YORKE WAY -	Blocks with Bicycle Route designations require special attention. For details see Section 10 of DPT's Blue Book and Section 6.3 of DPW's Order No. 171.442.	N/A		
	VAN NESS AVE	FRANKLIN ST \ PETER YORKE WAY -	DPT Blue Book Traffic Restriction. Time of day during which lanes must be kept clear: NORTH 7AM - 9AM 3PM - 7PM MONDAY THROUGH FRIDAY // SOUTH 7AM - 9AM 3PM - 7PM MONDAY THROUGH FRIDAY	N/A		
	VAN NESS AVE	FRANKLIN ST \ PETER YORKE WAY -	Under G095 requirement, Contractor shall contact Muni Overhead Line Division of any work 10 feet in horizontal or vertical direction of overhead lines. Contact: Tim Lipps @ (415) 554-9227	N/A		
	FRANKLIN ST \ PETER YORKE WAY	Intersection	Proposed Paving.	PAVING	Au Bui -	Aug 12 2013-Mar 28 2014
	FRANKLIN ST \ PETER YORKE WAY	Intersection	Proposed Paving.	PAVING	Au Bui -	Jul 10 2013-Mar 28 2014
	VAN NESS AVE	FRANKLIN ST \ PETER YORKE WAY -	Proposed Excavation.	SF DPW IDC - Hydraulic	Iqbalbhai Dhapa -	Jul 1 2015-Feb 15 2017
	FRANKLIN ST \ PETER YORKE WAY	Intersection	Proposed Excavation.	SF DPW IDC - Streets & Highways	Au Bui -	Aug 12 2013-Mar 28 2014
	FRANKLIN ST \ PETER YORKE WAY	Intersection	Proposed Excavation.	SF DPW IDC - Streets & Highways	Au Bui -	Jul 10 2013-Mar 28 2014
	FRANKLIN ST \ PETER YORKE WAY	Intersection	Proposed Excavation.	SF MTA SS - Transportation Engineering (Capital)	Cathal Hennessy -	Feb 1 2013-Dec 1 2013

"IMPROVING THE QUALITY OF LIFE IN SAN FRANCISCO" We are dedicated individuals committed to teamwork, customer service and continuous improvement in partnership with the community.

Customer Service

Teamwork

Continuous Improvement

Street Name	From St	To St	Message	Job	Contact	Dates
	FRANKLIN ST \ PETER YORKE WAY	Intersection	Prior to performing any construction, all CCSF survey monuments shall be referenced by a licensed Land Surveyor on a Corner Record or a Record of Survey, if any construction will take place within 10ft of the monument. For any questions, please call Mapping at #554-5827	Stone or Concrete Monument		
REDWOOD ST						
	FRANKLIN ST	Intersection	Conflict with existing Street Use Permit.	12B-0106	Refer to Agent - Refer to Agent	
	FRANKLIN ST	Intersection	Conflict with existing Street Use Permit.	12B-0107	Refer to Agent - Refer to Agent	
	FRANKLIN ST	Intersection	Conflict with existing Street Use Permit.	12B-0111	Refer to Agent - Refer to Agent	
	FRANKLIN ST	Intersection	Conflict with existing Street Use Permit.	12B-0119	Refer to Agent - Refer to Agent	
	FRANKLIN ST	Intersection	Conflict with existing Street Use Permit.	12B-0122	Refer to Agent - Refer to Agent	
	FRANKLIN ST	Intersection	Conflict with existing Street Use Permit.	12B-0124	Refer to Agent - Refer to Agent	
	FRANKLIN ST	Intersection	Conflict with existing Street Use Permit.	12B-0131	Refer to Agent - Refer to Agent	
	FRANKLIN ST	Intersection	Conflict with existing Street Use Permit.	13B-0009	Refer to Agent - Refer to Agent	
	FRANKLIN ST	Intersection	Conflict with existing Street Use Permit.	13B-0017	Refer to Agent - Refer to Agent	
	FRANKLIN ST	Intersection	Conflict with existing Street Use Permit.	13B-0037	Refer to Agent - Refer to Agent	
	FRANKLIN ST	Intersection	Conflict with existing Street Use Permit.	13B-0040	Refer to Agent - Refer to Agent	
	FRANKLIN ST	Intersection	Please refer to Figure 12 of Section 9.4(A) of the DPW Order No. 171,442 for special conditions for excavation in the vicinity of AWSS.	N/A		
	FRANKLIN ST	Intersection	Proposed Paving.	PAVING	Au Bui -	Aug 12 2013-Mar 28 2014
	FRANKLIN ST	Intersection	Proposed Paving.	PAVING	Au Bui -	Jul 10 2013-Mar 28 2014
	FRANKLIN ST	Intersection	Proposed Excavation.	SF DPW IDC - Streets & Highways	Au Bui -	Aug 12 2013-Mar 28 2014
	FRANKLIN ST	Intersection	Proposed Excavation.	SF DPW IDC - Streets & Highways	Au Bui -	Jul 10 2013-Mar 28 2014
	FRANKLIN ST	Intersection	Proposed Excavation.	SF MTA SS - Transportation Engineering (Capital)	Cathal Hennessy -	Feb 1 2013-Dec 1 2013
	FRANKLIN ST	Intersection	Proposed Excavation.	SF Planning	Adam Varat -	Jan 1 2020-Dec 31 2020
SACRAMENTO ST						
	FRANKLIN ST	Intersection	Please refer to Figure 12 of Section 9.4(A) of the DPW Order No. 171,442 for special conditions for excavation in the vicinity of AWSS.	N/A		

Street Name	From St	To St	Message	Job	Contact	Dates
	FRANKLIN ST	Intersection	Under G095 requirement, Contractor shall contact Muni Overhead Line Division of any work 10 feet in horizontal or vertical direction of overhead lines. Contact: Tim Lipps @ (415) 554-9227	N/A		
	FRANKLIN ST	Intersection	Proposed Paving.	PAVING	Au Bui -	Aug 12 2013-Mar 28 2014
	FRANKLIN ST	Intersection	Proposed Paving.	PAVING	Au Bui -	Jul 10 2013-Mar 28 2014
	FRANKLIN ST	Intersection	Proposed Excavation.	SF DPW IDC - Streets & Highways	Au Bui -	Aug 12 2013-Mar 28 2014
	FRANKLIN ST	Intersection	Proposed Excavation.	SF DPW IDC - Streets & Highways	Au Bui -	Jul 10 2013-Mar 28 2014
	FRANKLIN ST	Intersection	Proposed Excavation.	SF DPW IDC - Streets & Highways	Au Bui -	Aug 12 2013-Mar 28 2014
	FRANKLIN ST	Intersection	Proposed Excavation.	SF DPW IDC - Streets & Highways	Au Bui -	Jul 10 2013-Mar 28 2014
	FRANKLIN ST	Intersection	Proposed Excavation.	SF MTA Capital Programs and Costruction	Darton Ito -	Jan 1 2020-Dec 31 2020
	FRANKLIN ST	Intersection	Proposed Excavation.	SF MTA SS - Transportation Engineering (Capital)	Cathal Hennessy -	Feb 1 2013-Dec 1 2013
STARR KING WAY						
	FRANKLIN ST \ OFARRELL ST	Intersection	Conflict with existing Street Use Permit.	12B-0097	Refer to Agent - Refer to Agent	
	FRANKLIN ST \ OFARRELL ST	Intersection	Conflict with existing Street Use Permit.	12B-0107	Refer to Agent - Refer to Agent	
	FRANKLIN ST \ OFARRELL ST	Intersection	Conflict with existing Street Use Permit.	12B-0111	Refer to Agent - Refer to Agent	
	FRANKLIN ST \ OFARRELL ST	Intersection	Conflict with existing Street Use Permit.	12B-0119	Refer to Agent - Refer to Agent	
	FRANKLIN ST \ OFARRELL ST	Intersection	Conflict with existing Street Use Permit.	12B-0122	Refer to Agent - Refer to Agent	
	FRANKLIN ST \ OFARRELL ST	Intersection	Conflict with existing Street Use Permit.	12B-0124	Refer to Agent - Refer to Agent	
	FRANKLIN ST \ OFARRELL ST	Intersection	Conflict with existing Street Use Permit.	12B-0131	Refer to Agent - Refer to Agent	
	FRANKLIN ST \ OFARRELL ST	Intersection	Conflict with existing Street Use Permit.	13B-0009	Refer to Agent - Refer to Agent	
	FRANKLIN ST \ OFARRELL ST	Intersection	Conflict with existing Street Use Permit.	13B-0012	Refer to Agent - Refer to Agent	
	FRANKLIN ST \ OFARRELL ST	Intersection	Conflict with existing Street Use Permit.	13B-0017	Refer to Agent - Refer to Agent	
	FRANKLIN ST \ OFARRELL ST	Intersection	Conflict with existing Street Use Permit.	13B-0040	Refer to Agent - Refer to Agent	
	FRANKLIN ST \ OFARRELL ST	Intersection	Proposed Paving.	PAVING	Au Bui -	Aug 12 2013-Mar 28 2014
	FRANKLIN ST \ OFARRELL ST	Intersection	Proposed Paving.	PAVING	Au Bui -	Jul 10 2013-Mar 28 2014
	FRANKLIN ST \ OFARRELL ST	Intersection	Proposed Excavation.	SF DPW IDC - Streets & Highways	Olivia Tanquilut -	Apr 30 2014-Apr 30 2014

Street Name	From St	To St	Message	Job	Contact	Dates
	FRANKLIN ST \ OFARRELL ST	Intersection	Proposed Excavation.	SF DPW IDC - Streets & Highways	Olivia Tanquilut -	Dec 1 2011-Apr 30 2014
	FRANKLIN ST \ OFARRELL ST	Intersection	Proposed Excavation.	SF MTA Capital Programs and Costruction	Darton Ito -	Jan 1 2020-Dec 31 2020
	FRANKLIN ST \ OFARRELL ST	Intersection	Proposed Excavation.	SF MTA Capital Programs and Costruction	Darton Ito -	Jan 1 2020-Dec 31 2020
	FRANKLIN ST \ OFARRELL ST	Intersection	Proposed Excavation.	SF MTA SS - Transportation Engineering (Capital)	Cathal Hennessy -	Feb 1 2013-Dec 1 2013
	FRANKLIN ST \ OFARRELL ST	Intersection	Prior to performing any construction, all CCSF survey monuments shall be referenced by a licensed Land Surveyor on a Corner Record or a Record of Survey, if any construction will take place within 10ft of the monument. For any questions, please call Mapping at #554-5827	Stone or Concrete Monument		
SUTTER ST						
	FRANKLIN ST	Intersection	Conflict with existing Street Use Permit.	12B-0107	Refer to Agent - Refer to Agent	
	FRANKLIN ST	Intersection	Conflict with existing Street Use Permit.	12B-0111	Refer to Agent - Refer to Agent	
	FRANKLIN ST	Intersection	Conflict with existing Street Use Permit.	12B-0115	Refer to Agent - Refer to Agent	
	FRANKLIN ST	Intersection	Conflict with existing Street Use Permit.	12B-0119	Refer to Agent - Refer to Agent	
	FRANKLIN ST	Intersection	Conflict with existing Street Use Permit.	12B-0122	Refer to Agent - Refer to Agent	
	FRANKLIN ST	Intersection	Conflict with existing Street Use Permit.	12B-0124	Refer to Agent - Refer to Agent	
	FRANKLIN ST	Intersection	Conflict with existing Street Use Permit.	12B-0131	Refer to Agent - Refer to Agent	
	FRANKLIN ST	Intersection	Conflict with existing Street Use Permit.	13B-0009	Refer to Agent - Refer to Agent	
	FRANKLIN ST	Intersection	Conflict with existing Street Use Permit.	13B-0012	Refer to Agent - Refer to Agent	
	FRANKLIN ST	Intersection	Conflict with existing Street Use Permit.	13B-0017	Refer to Agent - Refer to Agent	
	FRANKLIN ST	Intersection	Conflict with existing Street Use Permit.	13B-0040	Refer to Agent - Refer to Agent	
	FRANKLIN ST	Intersection	Blocks with Bicycle Route designations require special attention. For details see Section 10 of DPT's Blue Book and Section 6.3 of DPW's Order No. 171.442.	N/A		
	FRANKLIN ST	Intersection	Please refer to Figure 12 of Section 9.4(A) of the DPW Order No. 171,442 for special conditions for excavation in the vicinity of AWSS.	N/A		

Street Name	From St	To St	Message	Job	Contact	Dates
	FRANKLIN ST	Intersection	Under G095 requirement, Contractor shall contact Muni Overhead Line Division of any work 10 feet in horizontal or vertical direction of overhead lines. Contact: Tim Lipps @ (415) 554-9227	N/A		
	FRANKLIN ST	Intersection	Proposed Paving.	PAVING	Au Bui -	Aug 12 2013-Mar 28 2014
	FRANKLIN ST	Intersection	Proposed Paving.	PAVING	Au Bui -	Jul 10 2013-Mar 28 2014
	FRANKLIN ST	Intersection	Proposed Excavation.	SF MTA SS - Transportation Engineering (Capital)	Cathal Hennessy -	Feb 1 2013-Dec 1 2013
TURK ST						
	FRANKLIN ST	Intersection	Conflict with existing Street Use Permit.	12B-0049	Refer to Agent - Refer to Agent	
	FRANKLIN ST	Intersection	Conflict with existing Street Use Permit.	12B-0056	Refer to Agent - Refer to Agent	
	GOUGH ST	Intersection	Conflict with existing Street Use Permit.	12B-0065	Refer to Agent - Refer to Agent	
	FRANKLIN ST	Intersection	Conflict with existing Street Use Permit.	12B-0097	Refer to Agent - Refer to Agent	
	GOUGH ST	Intersection	Conflict with existing Street Use Permit.	12B-0106	Refer to Agent - Refer to Agent	
	FRANKLIN ST	Intersection	Conflict with existing Street Use Permit.	12B-0107	Refer to Agent - Refer to Agent	
	GOUGH ST	Intersection	Conflict with existing Street Use Permit.	12B-0107	Refer to Agent - Refer to Agent	
	FRANKLIN ST	Intersection	Conflict with existing Street Use Permit.	12B-0111	Refer to Agent - Refer to Agent	
	GOUGH ST	Intersection	Conflict with existing Street Use Permit.	12B-0111	Refer to Agent - Refer to Agent	
	FRANKLIN ST	Intersection	Conflict with existing Street Use Permit.	12B-0116	Refer to Agent - Refer to Agent	
	FRANKLIN ST	Intersection	Conflict with existing Street Use Permit.	12B-0118	Refer to Agent - Refer to Agent	
	FRANKLIN ST	Intersection	Conflict with existing Street Use Permit.	12B-0119	Refer to Agent - Refer to Agent	
	GOUGH ST	Intersection	Conflict with existing Street Use Permit.	12B-0119	Refer to Agent - Refer to Agent	
	FRANKLIN ST	Intersection	Conflict with existing Street Use Permit.	12B-0122	Refer to Agent - Refer to Agent	
	GOUGH ST	Intersection	Conflict with existing Street Use Permit.	12B-0122	Refer to Agent - Refer to Agent	
	FRANKLIN ST	Intersection	Conflict with existing Street Use Permit.	12B-0124	Refer to Agent - Refer to Agent	
	GOUGH ST	Intersection	Conflict with existing Street Use Permit.	12B-0124	Refer to Agent - Refer to Agent	
	FRANKLIN ST	Intersection	Conflict with existing Street Use Permit.	12B-0131	Refer to Agent - Refer to Agent	
	GOUGH ST	Intersection	Conflict with existing Street Use Permit.	12B-0131	Refer to Agent - Refer to Agent	
	FRANKLIN ST	Intersection	Conflict with existing Street Use Permit.	13B-0009	Refer to Agent - Refer to Agent	
	GOUGH ST	Intersection	Conflict with existing Street Use Permit.	13B-0009	Refer to Agent - Refer to Agent	
	FRANKLIN ST	Intersection	Conflict with existing Street Use Permit.	13B-0017	Refer to Agent - Refer to Agent	

Street Name	From St	To St	Message	Job	Contact	Dates
	GOUGH ST	Intersection	Conflict with existing Street Use Permit.	13B-0017	Refer to Agent - Refer to Agent	
	FRANKLIN ST	Intersection	Conflict with existing Street Use Permit.	13B-0037	Refer to Agent - Refer to Agent	
	GOUGH ST	Intersection	Conflict with existing Street Use Permit.	13B-0037	Refer to Agent - Refer to Agent	
	FRANKLIN ST	Intersection	Conflict with existing Street Use Permit.	13B-0040	Refer to Agent - Refer to Agent	
	GOUGH ST	Intersection	Conflict with existing Street Use Permit.	13B-0040	Refer to Agent - Refer to Agent	
	GOUGH ST	Intersection	Conflict with existing Street Use Permit.	13B-0041	Refer to Agent - Refer to Agent	
	FRANKLIN ST	GOUGH ST -	Banners are allowed on this street	N/A		
	FRANKLIN ST	GOUGH ST -	DPT Blue Book Traffic Restriction. Time of day during which lanes must be kept clear: NORTH 7AM - 9AM 3PM - 7PM MONDAY THROUGH FRIDAY // SOUTH 7AM - 9AM 3PM - 7PM MONDAY THROUGH FRIDAY	N/A		
	FRANKLIN ST	Intersection	Please refer to Figure 12 of Section 9.4(A) of the DPW Order No. 171,442 for special conditions for excavation in the vicinity of AWSS.	N/A		
	GOUGH ST	Intersection	Construction work on 1000 block of Turk Street must be coordinated with: Emergency Services (911). Please contact Darnisha Wright at (415) 558-3803 at least 2 weeks prior to start of construction.	N/A		Jan 1 2004-
	FRANKLIN ST	GOUGH ST -	This block has been designated as a detour route for the Central Freeway Replacement Project. Special requirements may apply. Please contact Cathal Hennessy of DPT at 554-2338 for more details.	N/A	Manito Velasco - (415) 554-2338	
	FRANKLIN ST	Intersection	This block has been designated as a detour route for the Central Freeway Replacement Project. Special requirements may apply. Please contact Cathal Hennessy of DPT at 554-2338 for more details.	N/A	Manito Velasco - (415) 554-2338	
	GOUGH ST	Intersection	This block has been designated as a detour route for the Central Freeway Replacement Project. Special requirements may apply. Please contact Cathal Hennessy of DPT at 554-2338 for more details.	N/A	Manito Velasco - (415) 554-2338	
	FRANKLIN ST	Intersection	Proposed Paving.	PAVING	Au Bui -	Aug 12 2013-Mar 28 2014
	FRANKLIN ST	Intersection	Proposed Paving.	PAVING	Au Bui -	Jul 10 2013-Mar 28 2014
	GOUGH ST	Intersection	Proposed Paving.	PAVING	Au Bui -	Jan 15 2014-Nov 17 2014
	GOUGH ST	Intersection	Proposed Paving.	PAVING	Au Bui -	Jan 15 2014-Nov 17 2014

Street Name	From St	To St	Message	Job	Contact	Dates
	FRANKLIN ST	Intersection	Prior to performing any construction, all CCSF survey monuments shall be referenced by a licensed Land Surveyor on a Corner Record or a Record of Survey, if any construction will take place within 10ft of the monument. For any questions, please call Mapping at #554-5827	Railroad Spike		
	FRANKLIN ST	Intersection	Proposed Excavation.	SF DPW IDC - Streets & Highways	Au Bui -	Aug 12 2013-Mar 28 2014
	FRANKLIN ST	Intersection	Proposed Excavation.	SF DPW IDC - Streets & Highways	Au Bui -	Jul 10 2013-Mar 28 2014
	GOUGH ST	Intersection	Proposed Excavation.	SF DPW IDC - Streets & Highways	Au Bui -	Jan 15 2014-Nov 17 2014
	GOUGH ST	Intersection	Proposed Excavation.	SF DPW IDC - Streets & Highways	Au Bui -	Jan 15 2014-Nov 17 2014
	GOUGH ST	Intersection	Proposed Excavation.	SF DPW IDC - Streets & Highways	Au Bui -	Jan 15 2014-Nov 17 2014
	GOUGH ST	Intersection	Proposed Excavation.	SF DPW IDC - Streets & Highways	Au Bui -	Jan 15 2014-Nov 17 2014
	FRANKLIN ST	Intersection	Proposed Excavation.	SF MTA SS - Transportation Engineering (Capital)	Cathal Hennessy -	Feb 1 2013-Dec 1 2013
	GOUGH ST	Intersection	Proposed Excavation.	SF MTA SS - Transportation Engineering (Capital)	Cathal Hennessy -	Feb 1 2013-Dec 1 2013
	FRANKLIN ST	Intersection	Proposed Excavation.	SF Planning	Adam Varat -	Jan 1 2020-Dec 31 2020
	GOUGH ST	Intersection	Proposed Excavation.	SF Planning	Adam Varat -	Jan 1 2020-Dec 31 2020
WILLOW ST						
	FRANKLIN ST	Intersection	Conflict with existing excavation permit. It is mandatory that you coordinate all work for joint paving.	11EXC-2294	1-800-743-5000 - 1-800-743-5000	Mar 18 2013-Jul 31 2013
	FRANKLIN ST	Intersection	Conflict with existing Street Use Permit.	12B-0080	Refer to Agent - Refer to Agent	
	FRANKLIN ST	Intersection	Conflict with existing Street Use Permit.	12B-0107	Refer to Agent - Refer to Agent	
	FRANKLIN ST	Intersection	Conflict with existing Street Use Permit.	12B-0119	Refer to Agent - Refer to Agent	
	FRANKLIN ST	Intersection	Conflict with existing Street Use Permit.	12B-0122	Refer to Agent - Refer to Agent	
	FRANKLIN ST	Intersection	Conflict with existing Street Use Permit.	12B-0131	Refer to Agent - Refer to Agent	
	FRANKLIN ST	Intersection	Conflict with existing Street Use Permit.	13B-0009	Refer to Agent - Refer to Agent	
	FRANKLIN ST	Intersection	Conflict with existing Street Use Permit.	13B-0017	Refer to Agent - Refer to Agent	
	FRANKLIN ST	Intersection	Conflict with existing Street Use Permit.	13B-0040	Refer to Agent - Refer to Agent	

Street Name	From St	To St	Message	Job	Contact	Dates
	FRANKLIN ST	Intersection	Please refer to Figure 12 of Section 9.4(A) of the DPW Order No. 171,442 for special conditions for excavation in the vicinity of AWSS.	N/A		
	FRANKLIN ST	Intersection	Proposed Paving.	PAVING	Au Bui -	Aug 12 2013-Mar 28 2014
	FRANKLIN ST	Intersection	Proposed Paving.	PAVING	Au Bui -	Jul 10 2013-Mar 28 2014
	FRANKLIN ST	Intersection	Proposed Excavation.	PG&E	Alex Hom -	Mar 18 2013-Sep 30 2013
	FRANKLIN ST	Intersection	Proposed Excavation.	SF MTA SS - Transportation Engineering (Capital)	Cathal Hennessy -	Feb 1 2013-Dec 1 2013

Curb Ramps

Street	Specification	Direction
CALIFORNIA ST : FRANKLIN ST - Intersection	Required - L - Standard	NorthEast
CALIFORNIA ST : FRANKLIN ST - Intersection	Required - L - Standard	NorthWest
FRANKLIN ST : FULTON ST - Intersection	Required - R - Standard	NorthEast
FRANKLIN ST : FULTON ST - Intersection	Required - L - Standard	NorthWest
FRANKLIN ST : FULTON ST - Intersection	Required - R - Standard	NorthWest
FRANKLIN ST : FULTON ST - Intersection	Required - L - Standard	SouthWest
FRANKLIN ST : GEARY BLVD - Intersection	Required - L - Standard	NorthEast
FRANKLIN ST : GEARY BLVD - Intersection	Required - R - Standard	SouthEast
FRANKLIN ST : GEARY BLVD - Intersection	Required - L - Standard	SouthEast
FRANKLIN ST : GEARY BLVD - Intersection	Required - R - Standard	SouthWest
FRANKLIN ST : PETER YORKE WAY \ POST ST - Intersection	Required - L - Standard	NorthEast
FRANKLIN ST : PETER YORKE WAY \ POST ST - Intersection	Required - L - Standard	SouthEast
FRANKLIN ST : PETER YORKE WAY \ POST ST - Intersection	Required - R - Standard	SouthWest
FRANKLIN ST : SACRAMENTO ST - Intersection	Required - L - Standard	NorthEast
FRANKLIN ST : SACRAMENTO ST - Intersection	Required - L - Standard	SouthEast



Department of Public Works
Bureau of Street-Use and Mapping
1155 Market St, 3rd floor
San Francisco, CA 94103

13EXC-1895

Request to Excavate a Moratorium Street

For more information about this permit, please call Bureau of Street-Use & Mapping @ 415 554 5810.

Applicant: Bay Area Lightworks **Received Date:** Apr 16 2013 9:03AM
Contact Person: Bay Area Lightworks
Contact Phone:(415) 725-8838 **Contact Email:**hlee@bayarealightworks.com
Method: Open Cut: Sawcut
Purpose:
Reason: Place Conduit
Description: VAN NESS CORRIDORS - FRANKLIN ST. (Part 1)
(Contract No. 1900J) (Work location: Franklin St. between Fell St.to Clay St.)

Approved

Denied

BUSH ST: FRANKLIN ST Intersection (26498000)

Asphalt Square Footage: 60

Concrete Square Footage: 0

Moratorium Start Date: 9/3/2011

Moratorium End Date: 9/3/2016

Date Service Requested: 1/1/1900

Property Owner Name:

Property Owner Phone:

Approved

Denied

FELL ST: FRANKLIN ST Intersection (24457000)

Asphalt Square Footage: 0

Concrete Square Footage: 50

Moratorium Start Date: 10/7/2010

Moratorium End Date: 10/7/2015

Date Service Requested: 6/3/2013

Property Owner Name:

Property Owner Phone:

Approved

Denied

FRANKLIN ST: BUSH ST Intersection (26498000)

Asphalt Square Footage: 60

Concrete Square Footage: 0

Moratorium Start Date: 9/3/2011

Moratorium End Date: 9/3/2016

Date Service Requested: 1/1/1900

Property Owner Name:

Property Owner Phone:

Approved

Denied

FRANKLIN ST: FELL ST Intersection (24457000)

Asphalt Square Footage: 0

Concrete Square Footage: 50

Moratorium Start Date: 10/7/2010

Moratorium End Date: 10/7/2015

Date Service Requested: 6/3/2013

Property Owner Name:

Property Owner Phone:

Recommended By:

Recommended By:


Approved By:

Permit Coordinator

Division Manager
(or designee)

Bureau Manager
(or designee)

No Diagram submitted



MEMORANDUM

RECEIVED
BUREAU OF STREET USE & MAPPING

DEC 21 2012

DEPT OF PUBLIC WORKS

TO: Rene Lopez
Bureau of Street Use and Mapping
875 Stevenson Street, Room 460

FROM: Celine X. Leung *Celine X. Leung*
Assistant Engineer

DATE: 12/18/2012

SUBJECT: Surface-Mounted Facility Submittal Package for Signal Controller Cabinet Installation at **California Street** between **Franklin Street** and **Van Ness Avenue** (near the intersection of Franklin Street and California Street)
(DPW Contract No. 1900J – Van Ness Corridors Project - Franklin Street)

Please find enclosed our submittal package for the proposed installation of a surface-mounted facility (signal controller cabinet) at **California Street** between **Franklin Street** and **Van Ness Avenue** (near the intersection of Franklin Street and California Street). This intersection is included as part of Van Ness Corridors Project - Franklin Street and the construction is proposed to begin around March 2013.

The required public notices will be posted after we receive your written approval regarding the proposed SMF location.

If you have any questions, I can be reached at 701-4558.

Attachments:

- Pre-Site Visit Checklist (Exhibit A of DPW Order No. 175,566)
- Copy of SFMTA's Five Year Plan
- Cabinet and Foundation Specifications
- Detailed Drawing of Proposed Controller Location
- Photographs of Proposed Controller Location
- Copy of Proposed Public Notice

OK
UML 6/20/13
(ADD → CALIFORNIA ST.
BET. FRANKLIN ST. TO
VAN NESS AVE. TO THE
5 YR. PLAN.)




EXHIBIT A
PRE-SITE VISIT CHECKLIST

City and County of San Francisco

Department of Public Works

Bureau of Street-use and Mapping



Surface-Mounted Facility
Pre-Site visit Checklist

Applicant Name: SFMTA Transportation Engineering ADDRESS: 1 South Van Ness Ave., 7th Floor, SF, CA 94102-5417

Contact Name: Celine X. Leung TEL. NO.: (415) 701 - 4558 FAX: (415) 701-4737

Date: 12/18/2012 Proposed Location: California Street between Franklin Street and Van Ness Avenue

1. Five-year plan or letter indicating no additional work is planned for the next five years is on file.

2. Verification that cabinet size is consistent with the plans on file.

3. Verification of attempts to place Surface-Mounted Facility on private property (at least 3 locations).
Please attach the following:

- a. Copy of letter mailed to property owners
- b. Copy of mailing list
- c. Statement verifying date of mailing
- d. Copy of responses from property owners
- e. Verification of attempt to enter into an agreement with any interested property owners

4. Verification of attempts to place Surface-Mounted Facility underground.

5. Verification of attempts to collocate the Surface-Mounted Facility.

6. Verification of special requirements that limit the possible locations for the Surface-Mounted Facility.

7. Verification that proposed locations conforms to the placement guidelines.

8. Verification that an existing Surface-Mounted Facility could/could not be removed.

ITEM NOS. _____ not required.

Request for site visit is accepted AND Site visit is scheduled

for: _____, 2013 with: Celine X. Leung Tel. No.: (415) 701-4558

- Request for site visit is denied
- Site visit not required because:

Proposed location for the new traffic signal controller cabinet is o.k.

Reviewed By Rene Lopez _____ Tel. No.: (415) 554-6201

VERIFICATION STATEMENTS OF PRE-SITE VISIT CHECKLIST (EXHIBIT A)

1. STATEMENT REGARDING 5-YEAR PLAN

See attached copy of SFMTA's Five Year Plan.

2. STATEMENT REGARDING CABINET SIZE

Attached are the specifications for the traffic signal controller cabinet and foundation.

3. STATEMENT REGARDING ATTEMPTS TO PLACE SURFACE-MOUNTED FACILITY ON PRIVATE PROPERTY

Because of the purpose, function and special requirements of signal controllers, their placement is critical to public safety and is limited to the portion of sidewalk as close to the intersection as practical, such that the controller is curbside with a direct line of sight to as much of the intersection, signal indications and vehicle and pedestrian traffic as possible. For such reasons, signal controller cabinets cannot be placed on private property away from the roadway and they must be fully accessible at all times.

4. STATEMENT REGARDING ATTEMPTS TO PLACE SURFACE-MOUNTED FACILITY UNDERGROUND

Because of the purpose, function and special requirements of signal controllers, their placement is critical to public safety and is limited to the portion of sidewalk as close to the intersection as practical, such that the controller is curbside with a direct line of sight to as much of the intersection, signal indications and vehicle and pedestrian traffic as possible. For such reasons, signal controller cabinets cannot be placed underground where a direct line of sight is not available.

5. STATEMENT REGARDING ATTEMPTS TO COLLOCATE THE SURFACE-MOUNTED FACILITY

There are no other surface-mounted facilities at this intersection that the controller can be collocated with.

6. STATEMENT REGARDING SPECIAL REQUIREMENTS THAT LIMIT THE POSSIBLE LOCATIONS FOR THE SURFACE-MOUNTED FACILITY

Because of the purpose, function and special requirements of signal controllers, their placement is critical to public safety and is limited to the portion of sidewalk as close to the intersection as practical, such that the controller is curbside with a direct line of sight to as much of the intersection, signal indications and vehicle and pedestrian traffic as possible. For such reasons, signal controller cabinets cannot be placed underground or on private property away from the roadway.

7. STATEMENT REGARDING CONFORMANCE TO PLACEMENT
GUIDELINES

The suggested location for the proposed facility is in accordance with DPW's surface-mounted facility placement guidelines, Exhibit B of DPW Order No. 175,566.


8. STATEMENT REGARDING REMOVAL OF EXISTING SURFACE-MOUNTED
FACILITY

This is a signalized intersection where the old existing controller cabinet is being replaced with a new controller cabinet.

STREETNAME	FROM	UTILITY	START DATE	PROJECT NAME	DAYS
FRANKLIN ST	PETER YORKE WAY \ POST ST intersection				
		SEWER	1/1/2012	N/A	20
		DPT	2/1/2013	SFGO Franklin and 2nd st Fiber	303
FRANKLIN ST	PETER YORKE WAY \ POST ST to DANIEL BURNHAM CT (1300 - 1349)				
		DPT	2/1/2013	SFGO Franklin and 2nd st Fiber	303
FRANKLIN ST	DANIEL BURNHAM CT intersection				
		DPT	2/1/2013	SFGO Franklin and 2nd st Fiber	303
FRANKLIN ST	DANIEL BURNHAM CT to SUTTER ST (1332 - 1399)				
		DPT	2/1/2013	SFGO Franklin and 2nd st Fiber	303
FRANKLIN ST	SUTTER ST intersection				
		DPT	2/1/2013	SFGO Franklin and 2nd st Fiber	303
FRANKLIN ST	SUTTER ST to FERN ST (1400 - 1436)				
		DPT	2/1/2013	SFGO Franklin and 2nd st Fiber	303
FRANKLIN ST	FERN ST intersection				
		DPT	2/1/2013	SFGO Franklin and 2nd st Fiber	303
FRANKLIN ST	FERN ST to BUSH ST (1435 - 1499)				
		DPT	2/1/2013	SFGO Franklin and 2nd st Fiber	303
FRANKLIN ST	BUSH ST intersection				
		DPT	2/1/2013	SFGO Franklin and 2nd st Fiber	303
FRANKLIN ST	BUSH ST to AUSTIN ST (1500 - 1532)				
		DPT	2/1/2013	SFGO Franklin and 2nd st Fiber	303
FRANKLIN ST	AUSTIN ST intersection				
		DPT	2/1/2013	SFGO Franklin and 2nd st Fiber	303
FRANKLIN ST	AUSTIN ST to PINE ST (1531 - 1599)				
		DPT	2/1/2013	SFGO Franklin and 2nd st Fiber	303
FRANKLIN ST	PINE ST intersection				
		DPT	2/1/2013	SFGO Franklin and 2nd st Fiber	303
FRANKLIN ST	PINE ST to CALIFORNIA ST (1600 - 1699)	SFWD	8/1/2013	WD-2689	304
		DPT	2/1/2013	SFGO Franklin and 2nd st Fiber	303
FRANKLIN ST	CALIFORNIA ST intersection	SFWD	8/1/2013	WD-2689	304
		DPT	2/1/2013	SFGO Franklin and 2nd st Fiber	303
FRANKLIN ST	CALIFORNIA ST to SACRAMENTO ST (1700 - 1799)	SFWD	8/1/2013	WD-2689	304
		DPT	2/1/2013	SFGO Franklin and 2nd st Fiber	303
FRANKLIN ST	SACRAMENTO ST intersection	PGE	5/13/2013	30426037	25
		SFWD	8/1/2013	WD-2689	304
		DPT	2/1/2013	SFGO Franklin and 2nd st Fiber	303
FRANKLIN ST	SACRAMENTO ST to CLAY ST (1800 - 1899)	SFWD	8/1/2013	WD-2689	304
		DPT	2/1/2013	SFGO Franklin and 2nd st Fiber	303
FRANKLIN ST	CLAY ST intersection	SFWD	8/1/2013	WD-2689	304
		DPT	2/1/2013	SFGO Franklin and 2nd st Fiber	303
FRANKLIN ST	CLAY ST to WASHINGTON ST (1900 - 1999)	SFWD	8/1/2013	WD-2689	304
		DPT	2/1/2013	SFGO Franklin and 2nd st Fiber	303
FRANKLIN ST	WASHINGTON ST intersection	SFWD	8/1/2013	WD-2689	304
		DPT	2/1/2013	SFGO Franklin and 2nd st Fiber	303
FRANKLIN ST	WASHINGTON ST to JACKSON ST (2000 - 2099)	SFWD	11/1/2018	18-002	304
		DPT	2/1/2013	SFGO Franklin and 2nd st Fiber	303
FRANKLIN ST	JACKSON ST intersection	SFWD	8/1/2013	WD-2689	304
		DPT	2/1/2013	SFGO Franklin and 2nd st Fiber	303
FRANKLIN ST	JACKSON ST to PACIFIC AVE (2100 - 2199)	SFWD	8/1/2013	WD-2689	304
		DPT	2/1/2013	SFGO Franklin and 2nd st Fiber	303
FRANKLIN ST	PACIFIC AVE intersection	SFWD	8/1/2013	WD-2689	304
		DPT	2/1/2013	SFGO Franklin and 2nd st Fiber	303
FRANKLIN ST	PACIFIC AVE to BROADWAY (2200 - 2299)	SFWD	8/1/2013	WD-2689	304
		DPT	2/1/2013	SFGO Franklin and 2nd st Fiber	303
FRANKLIN ST	BROADWAY intersection	SFWD	8/1/2013	WD-2689	304
		DPT	2/1/2013	SFGO Franklin and 2nd st Fiber	303
FRANKLIN ST	BROADWAY to VALLEJO ST (2300 - 2399)	SFWD	8/1/2013	WD-2689	304
		DPT	2/1/2013	SFGO Franklin and 2nd st Fiber	303

ADD → CALIFORNIA ST. BET. FRANKLIN ST. TO VAN NESS AVE.



DIMENSIONS FOR M-SF CONTROLLER CABINET AND FOUNDATION



M-SF CONTROLLER CABINET: 36" W x 17" D x 60" H
CONCRETE FOUNDATION: 38" W x 19" D x 2" H (portion above ground)

TOTAL HEIGHT (including cabinet and concrete foundation): 62" H

PICTURES OF PROPOSED SMF INSTALLATION NEAR THE INTERSECTION OF FRANKLIN STREET AND CALIFORNIA STREET



San Francisco Municipal Transportation Agency
One South Van Ness Avenue, 7th Floor
San Francisco, CA 94103-5417

IMPORTANT NOTICE CONCERNING YOUR RIGHTS

TBD

Dear San Francisco Resident:

The San Francisco Municipal Transportation (SFMTA) Agency has filed an application with the San Francisco Department of Public Works (DPW) for a permit to remove an old traffic signal cabinet at **Franklin Street and California Street**, and replace it with a new traffic signal cabinet on the northeast corner. A photograph of the Surface Mounted Facility (SMF) and the specifications for the SMF are shown below.

This replacement traffic signal cabinet is required to house the signal controller and other equipment essential to control and monitor the traffic signals. The proposed location is the optimal location as it provides a direct line of sight to the intersection, signal indications, vehicle and pedestrian traffic.

Objections to the installation of the SMF at any of the proposed locations must be submitted in writing via e-mail to smf@sfdpw.org, by mail to the **Department of Public Works, Bureau of Street Use and Mapping, 875 Stevenson Street, Room 460, San Francisco, CA 94103-0942**, or by fax to **(415) 554-6161**. You have 20 days from the date of this notice to send written notice of your objection to DPW. DPW will not consider any objection unless it is made within this 20-day period.

If you submit an objection, DPW may convene a hearing to determine whether the permit for placement of the SMF should be issued. DPW will commence any such hearing within 40 days after the receipt of any objections. You will have the opportunity to express your concerns about the SMF at the hearing should you choose to attend.


Thank you,

Celine X. Leung
San Francisco Municipal Transportation Agency
One South Van Ness Avenue, 7th Floor
San Francisco, CA 94103-5417
(415) 701-4558

Controller cabinet: 36" W x 60" H x 17" D
Concrete foundation: 38" W x 2" H x 19" D
Total Height (cabinet & foundation): 62"



MSF Cabinet



San Francisco Municipal Transportation Agency
One South Van Ness Avenue, 7th Floor
San Francisco, CA 94103-5417

IMPORTANT NOTICE CONCERNING YOUR RIGHTS

February 5, 2013

Dear San Francisco Resident:

The San Francisco Municipal Transportation (SFMTA) Agency has filed an application with the San Francisco Department of Public Works (DPW) for a permit to remove an old traffic signal cabinet at **Franklin Street and California Street**, and replace it with a new traffic signal cabinet on the northeast corner. A photograph of the Surface Mounted Facility (SMF) and the specifications for the SMF are shown below.

This replacement traffic signal cabinet is required to house the signal controller and other equipment essential to control and monitor the traffic signals. The proposed location is the optimal location as it provides a direct line of sight to the intersection, signal indications, vehicle and pedestrian traffic.

Objections to the installation of the SMF at any of the proposed locations must be submitted in writing via e-mail to smf@sfdpw.org, by mail to the **Department of Public Works, Bureau of Street Use and Mapping, 1155 Market Street, 3rd Floor, San Francisco, CA 94103**, or by fax to **(415) 554-6161**. You have 20 calendar days from the date of this notice to send written notice of your objection to DPW. DPW will not consider any objection unless it is made within this 20-day period.

If you submit an objection, DPW may convene a hearing to determine whether the permit for placement of the SMF should be issued. DPW will commence any such hearing within 40 days after the receipt of any objections. You will have the opportunity to express your concerns about the SMF at the hearing should you choose to attend.

Thank you,

Celine X. Leung
San Francisco Municipal Transportation Agency
One South Van Ness Avenue, 7th Floor
San Francisco, CA 94103-5417
(415) 701-4558

Controller cabinet: 36"W x 60"H x 17"D
Concrete foundation: 38" W x 2" H x 19"D
Total Height (cabinet & foundation): 62"





(415) 554-5810
FAX (415) 554-6161
<http://www.sfdpw.org>

Department of Public Works
Bureau of Street-Use and Mapping
1155 Market St, 3rd Floor
San Francisco, CA 94103

13SMF-0190

Surface Mounted Facility Permit

Address : CALIFORNIA ST: VAN
NESS AVE to FRANKLIN ST (1700
- 1799)

Cost: \$150.00

Block: Lot: Zip:

Permittee

Name: San Francisco Municipal Transportation Agency
Address: One South Van Ness Avenue, 07th Floor San Francisco, CA 94103
Contact: Celine Leung **Phone:** (415) 701-4558

Permit FrontPage Conditions	Note: Your application is approved, as submitted, with no additional requirements. You may apply for an excavation permit. (Location: California St./ Franklin St.)
------------------------------------	---

The undersigned Permittee hereby agrees to comply with all requirements and conditions noted on this permit

Approved Date : 07/01/2013

Applicant/Permittee Date

Printed : 7/9/2014 9:52:43 AM Plan Checker Rene Lopez

"IMPROVING THE QUALITY OF LIFE IN SAN FRANCISCO" We are dedicated individuals committed to teamwork, customer service and continuous improvement in partnership with the community.

Customer Service

Teamwork

Continuous Improvement

Permit Addresses

13SMF-0190

*RW = RockWheel, SMC = Surface Mounted Cabinets, S/W = Sidewalk Work, DB = Directional Boring,
BP= Reinforced Concrete Bus Pad, UB = Reinforced Concrete for Utility Pull Boxes and Curb Ramps

Number of blocks: 1 Total repair size:0 sqft Total Streetspace: Total Sidewalk: sqft

ID	Street Name	From St	To St	Sides	*Other	Asphalt	Concrete	Street Space Feet	Sidewalk Feet
1	CALIFORNIA ST	VAN NESS AVE	FRANKLIN ST	North	RW : False SMC : False S/W Only : False DB: False BP: False UB: False	0	0		
Total						0	0		

Exceptions

13SMF-0190

Street Name	From St	To St	Message	Job	Contact	Dates
CALIFORNIA ST						
	VAN NESS AVE	FRANKLIN ST -	Conflict with existing Street Use Permit.	12B-0035	Refer to Agent - Refer to Agent	
	VAN NESS AVE	FRANKLIN ST -	DPT Blue Book Traffic Restriction. Time of day during which lanes must be kept clear: NORTH 7AM - 9AM 3PM - 7PM MONDAY THROUGH FRIDAY // SOUTH 7AM - 9AM 3PM - 7PM MONDAY THROUGH FRIDAY	N/A		

No Diagram submitted



(415) 554-5810
FAX (415) 554-6161
<http://www.sfdpw.org>

Department of Public Works
Bureau of Street-Use and Mapping
1155 Market St, 3rd Floor
San Francisco, CA 94103

13EXC-1895

Utility Excavation Permit

Address : Multiple Locations

Cost: \$8,878.91

Block: Lot: Zip:

Pursuant to Article 2.4 of the Public Works Code in conjunction to DPW Order 178,940 permission, revocable at the will of the Director of Public Works, to excavate and restore the public right-of-way is granted to Permittee.

Bay Area Lightworks

Name: Bay Area Lightworks

Address: 1460 Yosemite Ave. San Francisco, CA 94124

Contact: Lindy Galimba

Phone: 415-822-2336

Conditions

This permit is approved with the condition that "No cabinet(s), PG&E power meter pedestal and VMS (Variable Message Sign) system will be installed (including foundation) under this permit until DPW approves the proposed location(s) for the installation of the cabinet(s)". Failure to comply with this condition may render this permit void and may subject Bay Area Lightworks to a fine or citation for up to \$10,000.00 a day for installing a cabinet without approval and valid approved permit.

Also, due to the coordinated planned paving schedule on Franklin St. from Fell St. to Clay St., the full restoration requirements per the excavation code (full lane width restoration) will not be required. Bay Area Lightworks will be allowed to do the standard restoration (place concrete base and hot asphalt concrete flush to the wearing surface) for the size of the excavation (T-trench) only. In-lieu paving payment cost will not be required since this project was coordinated with the paving program.

This permit has been revised to reflect the change on the permit condition with regards to the installation of the cabinets. This permit approves the installation of sixteen (16) traffic signal controller cabinets and two (2) power meter pedestals for a total of eighteen (18) proposed cabinets installed on various locations. (07/02/2013)

EmergencyConfirmationNumber**24 Hour / 7 Day Contact:**

JIM LAU #415-760-9243

Service Address/Project:VAN NESS CORRIDORS - FRANKLIN ST. (Part 1)
(Contract No. 1900J) (Work location: Franklin St. between Fell St.to Clay St.)**Start Date**

06/05/2013

Permit expires on:

6/19/2014

Purpose

Electric

Excavation Reason

Place Conduit

Excavation Reason Description**Method:**

Open Cut: Sawcut

TrackingNumber1**TrackingNumber2****Project Size**

12150

Inspection

The undersigned Permittee hereby agrees to comply with all requirements and conditions noted on this permit

Approved Date : 07/02/2013

****When drilling/excavating in sidewalk area, entire flag(s) must be replaced.****

Applicant/Permittee

Date

Distribution:
Inside BSM: Utility Inspection

Printed : 7/11/2014 8:14:58 AM

Plan Checker

Rene Lopez

STREET EXCAVATION REQUIREMENTS:

1. The permittee shall call Underground Service Alert (U.S.A.), telephone number 1-800-227-2600, 48 hours prior to any excavation.
2. All work including sidewalk and pavement cutting and removal, lagging, excavation, backfill, and sidewalk and pavement restoration shall be done by a licensed paving contractor and in accordance with the requirements of the Standard Specifications of the Bureau of Engineering, Department of Public Works, July 1986 Edition and Department of Public Works Order Nos. 176,707, copy attached.
3.
 - a. DPW Order 181,305, dated 6/17/13, Reinforced Concrete Bus pads, shall be constructed in accordance with SFPDW Standard Plan, File No. 96,607 and SFPDW Standard Specification Section 210 except that the concrete bus pad shall have a minimum compressive strength of 5,000 psi. Concrete bus pads shall be constructed at a minimum thickness of 10 to 12 inches and shall be approximately 10-foot wide.
 - b. DPW Order 181,306 dated 9/26/13, Reinforced concrete sidewalk, shall be constructed in accordance with the SFPDW Standard Plan File No. 96,608 and SFPDW Standard Specification Section 204 with #3 steel reinforced bars at mid-depth of the concrete sidewalk slab.
4. Sidewalk and pavement restoration shall include the replacement of traffic lane and crosswalk striping, parking stall markings, and curb painting that might have been obliterated during street excavation. The permittee shall perform their work under on the following options:
 - a. Have the City forces do the striping and painting work at the permittee's expense. The permittee shall make a deposit with the Department of Parking & Traffic for this purpose in an amount estimated by the Municipal Transportation Agency (MTA) 7th Floor 1 South Van Ness Ave telephone 701-4500, and notify the MTA at least 48 hours in advance of the time the work is to be done.
 - b. Perform the work themselves following instructions available at the Department of Parking & Traffic.
5. The permittee shall submit a non-refundable fee to Bureau of Street-Use and Mapping to pay for City Inspection of the backfill and pavement restoration. At least 48 hours in advance, the permittee shall make arrangements with the Street Improvement Section Inspectors, 554-7149, for an inspection schedule.
6. The permittee shall file and maintain an excavation bond in the sum of \$25,000.00 with the Department of Public Works, to guarantee the maintenance of the pavement in the excavation area for a period of 3 years following the completion of the backfill and pavement restoration pursuant to Article 2.4.40 of the Public Works Code.
7. The permittee shall conduct construction operations in accordance with the requirements of Article 11 of the Traffic Code. The permittee shall contact the MTA 7th Floor 1 South Van Ness Ave telephone 701-4500, for specific restrictions before starting work.
8. The permittee shall obtain the required permits, if any, from regulating agencies of the State of California.
9. The permittee shall verify the locations of any City or public service utility company facilities that may be affected by the work authorized by this permit and shall assume all responsibility for any damage to such facilities. The permittee shall make satisfactory arrangements and payments for any necessary temporary relocation of City or public utility company facilities.
10. The permittee shall pay the required fee for sewer installation permit at the Plumbing Inspection Division, Department of Building Inspection, 1660 Mission Street and arrange for inspection of this work, telephone 558-6054.
11. Concrete form work, planting of trees and pouring of sidewalk and/or curb shall not be performed prior to obtaining a permit from Bureau of Urban Forestry (BUF), telephone: 554-6700.
12. Per DPW Order 178,806, the recycling of Cobble Stones and Granit Curb shall follow as:
 - a. Cobblestones shall be clean of dirt prior to transporting. Extreme care shall be taken during the transporting the cobblestones to minimize damage before delivery to City. The cobblestones shall be neatly and securely placed on pallets so they can be moved about safely after the delivery. The Minimum size of cobblestone shall be 4 inches square (16 square inches). The cobblestones shall be delivered, including off loading, to the lower lot at the Cesar Chavez Street Yard located at 2323 Cesar Chavez Street or at alternative location directed by the Department within the City of San Francisco. Contact the Department forty-eight hours (48 hours) prior to delivery. The Department can be reached at (415) 641-2627.
 - b. Granite Curb shall be neatly and securely placed on pallets so they can be moved about safely after delivery. The Contractor shall exercise care in transporting the granite curb to minimize damage. The length limit of recyclable granite curbs shall be no less than four feet. The granite curb shall be delivered, including off loading, to the back lot at the Griffith Pump Station located at 1105 Thomas Street or at an alternative location directed by the Department within the City of San Francisco. Contact Bureau of Street and Sewer Repair (BSSR) at least forty-eight hours (48 hours) prior to delivery. BSSR can be reached at (415) 695-2087.
13. In consideration of this Permit being issued for the work described in the application, Permittee on its behalf and that of any successor or assign, and on behalf of any lessee, promises and agrees to perform all the terms of this Permit and to comply with all applicable laws, ordinances and regulations.
14. Permittee agrees on its behalf and that of any successor or assign to hold harmless, defend, and indemnify the City and County of San Francisco, including, without limitation, each of its commissions, departments, officers, agents and employees (hereinafter collectively referred to as the "City") from and against any and all losses, liabilities, expenses, claims, demands, injuries, damages, fines, penalties, costs or judgments including, without limitation, attorneys' fees and costs (collectively, "claims") of any kind allegedly arising directly or indirectly from (i) any act by, omission by, or negligence of, Permittee or its subcontractors, or the officers, agents, or employees of either, while engaged in the performance of the work authorized by this Permit, or while in or about the property subject to this Permit for any reason connected in any way whatsoever with the performance of the work authorized by this Permit, or allegedly resulting directly or indirectly from the maintenance or installation of any equipment, facilities or structures authorized under this Permit, (ii) any accident or injury to any contractor or subcontractor, or any officer, agent, or employee of either of them, while engaged in the performance of the work authorized by this Permit, or while in or about the property, for any reason connected with the performance of the work authorized by this Permit, or arising from liens or claims for services rendered or labor or materials furnished in or for the performance of the work authorized by this Permit, (iii) injuries or damages to real or personal property, good will, and persons in, upon or in any way allegedly connected with the work authorized by this Permit from any cause or claims arising at any time, and (iv) any release or discharge, or threatened release or discharge, of any hazardous material caused or allowed by Permittee in, under, on or about the property subject to this Permit or into the environment. As used herein, "hazardous material" means any substance, waste or material which, because of its quantity, concentration of physical or chemical characteristics is deemed by any federal, state, or local governmental authority to pose a present or potential hazard to human health or safety or to the environment.
15. Permittee must hold harmless, indemnify and defend the City regardless of the alleged negligence of the City or any other party, except only for claims resulting directly from the sole negligence or willful misconduct of the City. Permittee specifically acknowledges and agrees that it has an immediate and independent obligation to defend the City from any claim which actually or potentially falls within this indemnity provision, even if the allegations are or may be groundless, false or fraudulent, which obligation arises at the time such claim is tendered to Permittee by the City and continues at all times thereafter. Permittee agrees that the indemnification obligations assumed under this Permit shall survive expiration of the Permit or completion of work.
16. Permittee shall obtain and maintain through the terms of this Permit general liability, automobile liability or workers' compensation insurance as the City deems necessary to protect the City against claims for damages for personal injury, accidental death and property damage allegedly arising from any work done under this Permit. Such insurance shall in no way limit Permittee's indemnity hereunder. Certificates of insurance, in form and with insurers satisfactory to the City, evidencing all coverages above shall be furnished to the City before commencing any operations under this Permit, with complete copies of policies furnished promptly upon City request.
17. The permittee and any permitted successor or assign recognize and understand that this permit may create a possessory interest.

Special Conditions

13EXC-1895

Conditions

====>NOTES: Per the Public Works Excavation Code:

- 1). 'T' trench shall be the standard restoration practice for all trenches greater than 18 inches in width. The restoration of the concrete base and pavement will be equal to 1 ft. as measured from the edge of the trench;
- 2). the minimum pavement restoration requirements (mill and fill) for trenches exceeding 25% of the length of the block shall include the restoration of all affected lanes for the entire length of the block. For streets that are not delineated by painted lanes and the width of the excavation is less than thirteen (13) feet, the pavement restoration requirements (mill and fill) shall be for the entire length of the block thirteen (13) feet in width;
- 3). for excavation in the intersection, the restoration shall be to pave all affected quadrants either with the 13 foot rule for streets without delineated traffic lanes unless it is on a Muni route and for streets with multiple delineated traffic lanes in one direction, the restoration shall be limited to the affected lane(s).

====>Per DPW sign specifications, all projects impacting the length of one (1) block face or more will require the installation of a project information sign, for the duration of the project. The project information sign should be located at either end of the project facing oncoming vehicular traffic. For larger projects that exceed five (5) blocks, the project information sign should be placed at five (5) block intervals in both directions. The signage is intended to keep the public informed of the intent of the project, project schedule, contact information and allow for updates as needed.

====>Due to the coordinated planned paving schedule on Franklin St. from Fell St. to Clay St., the full restoration requirements per the excavation code (full lane width restoration) will not be required. Bay Area Lightworks will be allowed to do the standard restoration (place concrete base and hot asphalt concrete flush to the wearing surface) for the size of the excavation (T-trench) only. In-lieu paving payment cost will not be required since this project was coordinated with the paving program.

====>In the event that the proposed excavation is within the crosswalk and falls on the conditions of the curb ramp regulations per DPW Order No. 179,254, an evaluation of the angular returns will be conducted at each end of the affected crosswalk to determine whether the affected curb ramps are built per the current City standards. All curb ramp installation shall comply with ADA requirements.

====>If concrete street, gutter or parking strip is excavated, Bay Area Lightworks shall remove and replace the entire concrete section from construction joint to construction joint. (No new construction joint will be allowed).

====>When drilling/excavating in the sidewalk area, entire sidewalk flag(s) must be replaced to adjacent score lines.

====>Placement or installation of any utility facilities within the curb return area is prohibited per DPW Order No. 175,387.

====>The Department of Public Works approves this permit pursuant to the following special conditions, which the Department of Public Works incorporates into the permit and makes a part thereof.

SPECIAL PERMIT CONDITIONS:

1. Bay Area Lightworks shall coordinate all work with any other construction projects and events known or unforeseen such as to minimize the impact of construction project on the general public and/or event(s).
2. Bay Area Lightworks shall also comply with Code Section 2.4.50(b)(ii) and (b)(iii), post and maintain notice(s) at the site of the excavation and deliver a written notice to each dwelling unit on the block(s) affected by the excavation at least ten (10) days prior to start of construction.
3. Bay Area Lightworks shall comply with Code Section 2.4.55(b)(i), such that each excavation will be backfilled and compacted within 120 hours from the time the construction related to the excavation is completed, and immediately place and maintain temporary pavement (cutback) over the excavation(s).
4. Bay Area Lightworks's work shall be in accordance to all traffic regulations per S.F. Traffic Code (The Blue Book) or with any DPT approved traffic routing plan or DPT special traffic permit.
5. Bay Area Lightworks shall provide safe access for all pedestrians at all times. Special attention must be paid to provide ingress and egress to businesses and driveways.
6. Bay Area Lightworks shall coordinate all work with MUNI so as to avoid disruption to MUNI services. Please call Carlos Carrillo of Muni at #567-8745 to coordinate the schedule of work.
7. Bay Area Lightworks shall discuss and coordinate with Muni with regards to relocating bus stops if necessary for pedestrian safety. Please call Carlos Carrillo of Muni at #567-8745 for coordination.
8. Bay Area Lightworks shall hire SF police officers (when necessary) to control traffic so as to minimize the impact of the construction on the general public.
9. Bay Area Lightworks shall cooperate and participate in all public outreach and information including community meetings.
10. Bay Area Lightworks shall replace any existing traffic stripings and markings that are removed or damaged by the work activity with temporary stripings and markings after the restoration of the pavement as specified on the revised Section 6.2 'Pavement Markings' of DPT's 'Blue Book'. Also, Bay Area Lightworks shall pay to DPT the cost of replacing the permanent pavement markings. For any questions, please call Conrad Magat of DPT at (415) 701-4680.
11. Bay Area Lightworks shall restore all trenches per the Excavation Code and shall be to the satisfaction of the assigned city inspector.
12. Bay Area Lightworks shall remove all temporary pavement markings including USA marking on both the sidewalk and street at the conclusion of the excavation.
13. Bay Area Lightworks shall submit compaction test results done by a certified material testing laboratory as required by the excavation code prior to pavement restoration. [NOTE: Per Article 2.4 of the Public Works Code, the required compaction test shall be one (1) set of three (3) compaction tests per one (1) regular city block, or as specified by the DPW assigned inspector. Copies of the compaction test results shall be provided to the assigned DPW inspector.]

Failure to comply with the above requirements may render this permit void and may subject Bay Area Lightworks to a fine or citation.

Permit Addresses

13EXC-1895

*RW = RockWheel, SMC = Surface Mounted Cabinets, S/W = Sidewalk Work, DB = Directional Boring, BP= Reinforced Concrete Bus Pad, UB = Reinforced Concrete for Utility Pull Boxes and Curb Ramps

Number of blocks: 68 Total repair size:12150 sqft Total Streetspace:7740 Total Sidewalk: sqft

ID	Street Name	From St	To St	Sides	*Other	Asphalt	Concrete	Street Space Feet	Sidewalk Feet
111	CALIFORNIA ST	VAN NESS AVE	FRANKLIN ST	North	RW : False SMC : True S/W Only : True DB: False BP: False UB: False	0	60	0	
Total						0	60	0	
26	EDDY ST	VAN NESS AVE	FRANKLIN ST	Both	RW : False SMC : True S/W Only : False DB: False BP: False UB: False	20	60	20	
Total						20	60	20	
113	ELLIS ST	VAN NESS AVE	FRANKLIN ST	North	RW : False SMC : True S/W Only : True DB: False BP: False UB: False	0	15	0	
Total						0	15	0	
1	FRANKLIN ST	FELL ST	LINDEN ST	East	RW : False SMC : False S/W Only : False DB: False BP: False UB: False	100	60		
3		LINDEN ST	HAYES ST	East	RW : False SMC : True S/W Only : False DB: False BP: False UB: False	100	75	100	
5		HAYES ST	IVY ST	East	RW : False SMC : False S/W Only : False DB: False BP: False UB: False	270	100		

ID	Street Name	From St	To St	Sides	*Other	Asphalt	Concrete	Street Space Feet	Sidewalk Feet
6	FRANKLIN ST	IVY ST	GROVE ST	East	RW : False SMC : True S/W Only : False DB: False BP: False UB: False	270	100	270	
8		GROVE ST	FULTON ST	East	RW : False SMC : False S/W Only : False DB: False BP: False UB: False	250	0		
10		FULTON ST	MCALLISTER ST	Both	RW : False SMC : False S/W Only : False DB: False BP: False UB: False	320	90		
12		MCALLISTER ST	REDWOOD ST	West	RW : False SMC : True S/W Only : False DB: False BP: False UB: False	275	60	275	
14		REDWOOD ST	GOLDEN GATE AVE	West	RW : False SMC : False S/W Only : False DB: False BP: False UB: False	275	60		
16		GOLDEN GATE AVE	ELM ST	West	RW : False SMC : False S/W Only : False DB: False BP: False UB: False	275	30	275	
17		ELM ST	Intersection	West	RW : False SMC : False S/W Only : False DB: False BP: False UB: False	70	0	275	
18		ELM ST	TURK ST	Both	RW : False SMC : False S/W Only : False DB: False BP: False UB: False	275	30		
20		TURK ST	LARCH ST	Both	RW : False SMC : True S/W Only : False DB: False BP: False UB: False	335	30	335	

ID	Street Name	From St	To St	Sides	*Other	Asphalt	Concrete	Street Space Feet	Sidewalk Feet
22	FRANKLIN ST	LARCH ST	EDDY ST	East	RW : False SMC : False S/W Only : False DB: False BP: False UB: False	335	30	335	
25		EDDY ST	Intersection	East	RW : False SMC : False S/W Only : False DB: False BP: False UB: False	70	0		
27		EDDY ST	WILLOW ST	East	RW : False SMC : False S/W Only : False DB: False BP: False UB: False	275	0		
29		WILLOW ST	ELLIS ST	East	RW : False SMC : False S/W Only : False DB: False BP: False UB: False	275	0		
30		ELLIS ST	Intersection	East	RW : False SMC : False S/W Only : False DB: False BP: False UB: False	60	0		
31		ELLIS ST	OLIVE ST	East	RW : False SMC : False S/W Only : False DB: False BP: False UB: False	345	30	345	
33		OLIVE ST	OFARRELL ST \ STARR KING WAY	Both	RW : False SMC : True S/W Only : False DB: False BP: False UB: False	345	30	345	
35		OFARRELL ST \ STARR KING WAY	MYRTLE ST	East	RW : False SMC : False S/W Only : False DB: False BP: False UB: False	320	0	320	
37		MYRTLE ST	GEARY BLVD	Both	RW : False SMC : False S/W Only : False DB: False BP: False UB: False	320	60	320	

ID	Street Name	From St	To St	Sides	*Other	Asphalt	Concrete	Street Space Feet	Sidewalk Feet
40	FRANKLIN ST	GEARY BLVD	PETER YORKE WAY \ POST ST	Both	RW : False SMC : False S/W Only : False DB: False BP: False UB: False	320	60		
42		PETER YORKE WAY \ POST ST	DANIEL BURNHAM CT	East	RW : False SMC : False S/W Only : False DB: False BP: False UB: False	275	0	275	
43		DANIEL BURNHAM CT	Intersection	East	RW : False SMC : False S/W Only : False DB: False BP: False UB: False	60	0	275	
44		DANIEL BURNHAM CT	SUTTER ST	East	RW : False SMC : False S/W Only : False DB: False BP: False UB: False	275	30	275	
46		SUTTER ST	FERN ST	Both	RW : False SMC : True S/W Only : False DB: False BP: False UB: False	375	60	375	
47		FERN ST	Intersection	East	RW : False SMC : False S/W Only : False DB: False BP: False UB: False	60	0	375	
48		FERN ST	BUSH ST	East	RW : False SMC : False S/W Only : False DB: False BP: False UB: False	375	60	375	
49		BUSH ST	Intersection	East	RW : False SMC : False S/W Only : False DB: False BP: False UB: False	60	0		
50		BUSH ST	AUSTIN ST	East	RW : False SMC : False S/W Only : False DB: False BP: False UB: False	270	50		

ID	Street Name	From St	To St	Sides	*Other	Asphalt	Concrete	Street Space Feet	Sidewalk Feet
51	FRANKLIN ST	AUSTIN ST	Intersection	East	RW : False SMC : False S/W Only : False DB: False BP: False UB: False	60	0	270	
52		AUSTIN ST	PINE ST	East	RW : False SMC : False S/W Only : False DB: False BP: False UB: False	270	50		
54		PINE ST	CALIFORNIA ST	East	RW : False SMC : True S/W Only : False DB: False BP: False UB: False	275	30	275	
55		CALIFORNIA ST	Intersection	East	RW : False SMC : False S/W Only : False DB: False BP: False UB: False	80	30	80	
56		CALIFORNIA ST	SACRAMENTO ST	East	RW : False SMC : True S/W Only : False DB: False BP: False UB: False	265	30	265	
58		SACRAMENTO ST	CLAY ST	East	RW : False SMC : True S/W Only : False DB: False BP: False UB: False	270	60	270	
59		CLAY ST	Intersection	East	RW : False SMC : False S/W Only : False DB: False BP: False UB: False	60	30	60	
105		FELL ST	Intersection	East	RW : False SMC : False S/W Only : True DB: False BP: False UB: False	0	50	0	
Total						8510	1325	6365	
9	FULTON ST	FRANKLIN ST	Intersection	East	RW : False SMC : False S/W Only : False DB: False BP: False UB: False	60	0	60	

ID	Street Name	From St	To St	Sides	*Other	Asphalt	Concrete	Street Space Feet	Sidewalk Feet
107	FULTON ST	FRANKLIN ST	GOUGH ST	North	RW : False SMC : True S/W Only : True DB: False BP: False UB: False	0	50	0	
Total						60	50	60	
38	GEARY BLVD	GEARY ST \ VAN NESS AVE	FRANKLIN ST	South	RW : False SMC : True S/W Only : True DB: False BP: False UB: False	0	60	0	
39		FRANKLIN ST	Intersection	East	RW : False SMC : False S/W Only : False DB: False BP: False UB: False	60	30	60	
Total						60	90	60	
15	GOLDEN GATE AVE	FRANKLIN ST	Intersection	West	RW : False SMC : False S/W Only : False DB: False BP: False UB: False	65	0		
Total						65	0		
108	GOUGH ST	GROVE ST	FULTON ST	East	RW : False SMC : True S/W Only : True DB: False BP: False UB: False	0	60	0	
109		ELM ST	TURK ST	Both	RW : False SMC : True S/W Only : False DB: False BP: False UB: False	100	50	0	
Total						100	110	0	
7	GROVE ST	FRANKLIN ST	Intersection	East	RW : False SMC : False S/W Only : False DB: False BP: False UB: False	50	0	50	
Total						50	0	50	

ID	Street Name	From St	To St	Sides	*Other	Asphalt	Concrete	Street Space Feet	Sidewalk Feet
4	HAYES ST	FRANKLIN ST	Intersection	East	RW : False SMC : False S/W Only : False DB: False BP: False UB: False	40	0	40	
114		VAN NESS AVE	FRANKLIN ST	South	RW : False SMC : True S/W Only : True DB: False BP: False UB: False	0	15	0	
Total						40	15	40	
106	IVY ST	FRANKLIN ST	Intersection	East	RW : False SMC : False S/W Only : False DB: False BP: False UB: False	40	0	0	
Total						40	0	0	
21	LARCH ST	FRANKLIN ST	Intersection	East	RW : False SMC : False S/W Only : False DB: False BP: False UB: False	60	0	335	
Total						60	0	335	
2	LINDEN ST	FRANKLIN ST	Intersection	East	RW : False SMC : False S/W Only : False DB: False BP: False UB: False	40	0	40	
Total						40	0	40	
11	MCALLISTER ST	FRANKLIN ST	Intersection	West	RW : False SMC : False S/W Only : False DB: False BP: False UB: False	65	30		
Total						65	30		
36	MYRTLE ST	FRANKLIN ST	Intersection	East	RW : False SMC : False S/W Only : False DB: False BP: False UB: False	60	0	320	
Total						60	0	320	

ID	Street Name	From St	To St	Sides	*Other	Asphalt	Concrete	Street Space Feet	Sidewalk Feet
32	OLIVE ST	FRANKLIN ST	Intersection	East	RW : False SMC : False S/W Only : False DB: False BP: False UB: False	60	0	345	
Total						60	0	345	
53	PINE ST	FRANKLIN ST	Intersection	East	RW : False SMC : False S/W Only : False DB: False BP: False UB: False	60	0		
Total						60	0		
41	POST ST	FRANKLIN ST \ PETER YORKE WAY	Intersection	East	RW : False SMC : False S/W Only : False DB: False BP: False UB: False	45	0	45	
112		VAN NESS AVE	FRANKLIN ST \ PETER YORKE WAY	North	RW : False SMC : True S/W Only : True DB: False BP: False UB: False	0	15	0	
Total						45	15	45	
13	REDWOOD ST	FRANKLIN ST	Intersection	West	RW : False SMC : False S/W Only : False DB: False BP: False UB: False	275	60		
Total						275	60		
57	SACRAMENTO ST	FRANKLIN ST	Intersection	East	RW : False SMC : False S/W Only : False DB: False BP: False UB: False	60	30	60	
Total						60	30	60	
34	STARR KING WAY	FRANKLIN ST \ OFARRELL ST	Intersection	East	RW : False SMC : False S/W Only : False DB: False BP: False UB: False	60	0		
Total						60	0		

ID	Street Name	From St	To St	Sides	*Other	Asphalt	Concrete	Street Space Feet	Sidewalk Feet
45	SUTTER ST	FRANKLIN ST	Intersection	Both	RW : False SMC : False S/W Only : False DB: False BP: False UB: False	70	0		
Total						70	0		
19	TURK ST	FRANKLIN ST	Intersection	Both	RW : False SMC : False S/W Only : False DB: False BP: False UB: False	120	0		
24		GOUGH ST	Intersection	East	RW : False SMC : False S/W Only : False DB: False BP: False UB: False	80	0	0	
110		FRANKLIN ST	GOUGH ST	North	RW : False SMC : False S/W Only : False DB: False BP: False UB: False	15	0	0	
Total						215	0	0	
28	WILLOW ST	FRANKLIN ST	Intersection	East	RW : False SMC : False S/W Only : False DB: False BP: False UB: False	275	0		
Total						275	0		

Exceptions

13EXC-1895

Street Name	From St	To St	Message	Job	Contact	Dates
AUSTIN ST						
	FRANKLIN ST	Intersection	Conflict with existing Street Use Permit.	12B-0107	Refer to Agent - Refer to Agent	
	FRANKLIN ST	Intersection	Conflict with existing Street Use Permit.	12B-0111	Refer to Agent - Refer to Agent	
	FRANKLIN ST	Intersection	Conflict with existing Street Use Permit.	12B-0119	Refer to Agent - Refer to Agent	
	FRANKLIN ST	Intersection	Conflict with existing Street Use Permit.	12B-0122	Refer to Agent - Refer to Agent	
	FRANKLIN ST	Intersection	Conflict with existing Street Use Permit.	12B-0124	Refer to Agent - Refer to Agent	
	FRANKLIN ST	Intersection	Conflict with existing Street Use Permit.	12B-0131	Refer to Agent - Refer to Agent	
	FRANKLIN ST	Intersection	Conflict with existing Street Use Permit.	13B-0009	Refer to Agent - Refer to Agent	
	FRANKLIN ST	Intersection	Conflict with existing Street Use Permit.	13B-0012	Refer to Agent - Refer to Agent	
	FRANKLIN ST	Intersection	Conflict with existing Street Use Permit.	13B-0017	Refer to Agent - Refer to Agent	
	FRANKLIN ST	Intersection	Conflict with existing Street Use Permit.	13B-0040	Refer to Agent - Refer to Agent	
	FRANKLIN ST	Intersection	Proposed Paving.	PAVING	Au Bui -	Aug 12 2013-Mar 28 2014
	FRANKLIN ST	Intersection	Proposed Paving.	PAVING	Au Bui -	Jul 10 2013-Mar 28 2014
	FRANKLIN ST	Intersection	Proposed Excavation.	SF MTA SS - Transportation Engineering (Capital)	Cathal Hennessy -	Feb 1 2013-Dec 1 2013
BUSH ST						
	FRANKLIN ST	Intersection	Conflict with existing Street Use Permit.	12B-0107	Refer to Agent - Refer to Agent	
	FRANKLIN ST	Intersection	Conflict with existing Street Use Permit.	12B-0111	Refer to Agent - Refer to Agent	
	FRANKLIN ST	Intersection	Conflict with existing Street Use Permit.	12B-0119	Refer to Agent - Refer to Agent	
	FRANKLIN ST	Intersection	Conflict with existing Street Use Permit.	12B-0122	Refer to Agent - Refer to Agent	
	FRANKLIN ST	Intersection	Conflict with existing Street Use Permit.	12B-0124	Refer to Agent - Refer to Agent	
	FRANKLIN ST	Intersection	Conflict with existing Street Use Permit.	12B-0131	Refer to Agent - Refer to Agent	
	FRANKLIN ST	Intersection	Conflict with existing Street Use Permit.	13B-0009	Refer to Agent - Refer to Agent	
	FRANKLIN ST	Intersection	Conflict with existing Street Use Permit.	13B-0012	Refer to Agent - Refer to Agent	
	FRANKLIN ST	Intersection	Conflict with existing Street Use Permit.	13B-0017	Refer to Agent - Refer to Agent	
	FRANKLIN ST	Intersection	Conflict with existing Street Use Permit.	13B-0040	Refer to Agent - Refer to Agent	
	FRANKLIN ST	Intersection	Please see special paving requirements for Moratorium Streets.	1632J		Sep 3 2011-Sep 3 2016

Street Name	From St	To St	Message	Job	Contact	Dates
	FRANKLIN ST	Intersection	Proposed Excavation.	SF MTA SS - Transportation Engineering (Capital)	Cathal Hennessy -	Feb 1 2013-Dec 1 2013
CALIFORNIA ST						
	VAN NESS AVE	FRANKLIN ST -	Conflict with existing Street Use Permit.	12B-0035	Refer to Agent - Refer to Agent	
	FRANKLIN ST	Intersection	Conflict with existing Street Use Permit.	12B-0097	Refer to Agent - Refer to Agent	
	FRANKLIN ST	Intersection	Conflict with existing Street Use Permit.	12B-0111	Refer to Agent - Refer to Agent	
	FRANKLIN ST	Intersection	Conflict with existing Street Use Permit.	12B-0116	Refer to Agent - Refer to Agent	
	FRANKLIN ST	Intersection	Conflict with existing Street Use Permit.	12B-0118	Refer to Agent - Refer to Agent	
	FRANKLIN ST	Intersection	Conflict with existing Street Use Permit.	12B-0119	Refer to Agent - Refer to Agent	
	FRANKLIN ST	Intersection	Conflict with existing Street Use Permit.	12B-0122	Refer to Agent - Refer to Agent	
	FRANKLIN ST	Intersection	Conflict with existing Street Use Permit.	12B-0124	Refer to Agent - Refer to Agent	
	FRANKLIN ST	Intersection	Conflict with existing Street Use Permit.	12B-0131	Refer to Agent - Refer to Agent	
	FRANKLIN ST	Intersection	Conflict with existing Street Use Permit.	13B-0009	Refer to Agent - Refer to Agent	
	FRANKLIN ST	Intersection	Conflict with existing Street Use Permit.	13B-0012	Refer to Agent - Refer to Agent	
	FRANKLIN ST	Intersection	Conflict with existing Street Use Permit.	13B-0017	Refer to Agent - Refer to Agent	
	VAN NESS AVE	FRANKLIN ST -	DPT Blue Book Traffic Restriction. Time of day during which lanes must be kept clear: NORTH 7AM - 9AM 3PM - 7PM MONDAY THROUGH FRIDAY // SOUTH 7AM - 9AM 3PM - 7PM MONDAY THROUGH FRIDAY	N/A		
	FRANKLIN ST	Intersection	Proposed Paving.	PAVING	Au Bui -	Aug 12 2013-Mar 28 2014
	FRANKLIN ST	Intersection	Proposed Paving.	PAVING	Au Bui -	Jul 10 2013-Mar 28 2014
	FRANKLIN ST	Intersection	Proposed Excavation.	SF DPW IDC - Streets & Highways	Au Bui -	Aug 12 2013-Mar 28 2014
	FRANKLIN ST	Intersection	Proposed Excavation.	SF DPW IDC - Streets & Highways	Au Bui -	Jul 10 2013-Mar 28 2014
	FRANKLIN ST	Intersection	Proposed Excavation.	SF MTA SS - Transportation Engineering (Capital)	Cathal Hennessy -	Feb 1 2013-Dec 1 2013
CLAY ST						
	FRANKLIN ST	Intersection	Under G095 requirement, Contractor shall contact Muni Overhead Line Division of any work 10 feet in horizontal or vertical direction of overhead lines. Contact: Tim Lipps @ (415) 554-9227	N/A		
	FRANKLIN ST	Intersection	Proposed Paving.	PAVING	Au Bui -	Aug 12 2013-Mar 28 2014
	FRANKLIN ST	Intersection	Proposed Paving.	PAVING	Au Bui -	Jul 10 2013-Mar 28 2014

Street Name	From St	To St	Message	Job	Contact	Dates
	FRANKLIN ST	Intersection	Proposed Excavation.	SF MTA Capital Programs and Costruction	Darton Ito -	Jan 1 2020-Dec 31 2020
	FRANKLIN ST	Intersection	Proposed Excavation.	SF MTA SS - Transportatio n Engineering (Capital)	Cathal Hennessy -	Feb 1 2013-Dec 1 2013
DANIEL BURNHAM CT						
	FRANKLIN ST	Intersection	Conflict with existing Street Use Permit.	12B-0107	Refer to Agent - Refer to Agent	
	FRANKLIN ST	Intersection	Conflict with existing Street Use Permit.	12B-0111	Refer to Agent - Refer to Agent	
	FRANKLIN ST	Intersection	Conflict with existing Street Use Permit.	12B-0119	Refer to Agent - Refer to Agent	
	FRANKLIN ST	Intersection	Conflict with existing Street Use Permit.	12B-0122	Refer to Agent - Refer to Agent	
	FRANKLIN ST	Intersection	Conflict with existing Street Use Permit.	12B-0124	Refer to Agent - Refer to Agent	
	FRANKLIN ST	Intersection	Conflict with existing Street Use Permit.	12B-0131	Refer to Agent - Refer to Agent	
	FRANKLIN ST	Intersection	Conflict with existing Street Use Permit.	13B-0009	Refer to Agent - Refer to Agent	
	FRANKLIN ST	Intersection	Conflict with existing Street Use Permit.	13B-0012	Refer to Agent - Refer to Agent	
	FRANKLIN ST	Intersection	Conflict with existing Street Use Permit.	13B-0017	Refer to Agent - Refer to Agent	
	FRANKLIN ST	Intersection	Conflict with existing Street Use Permit.	13B-0040	Refer to Agent - Refer to Agent	
	FRANKLIN ST	Intersection	Proposed Paving.	PAVING	Au Bui -	Aug 12 2013-Mar 28 2014
	FRANKLIN ST	Intersection	Proposed Paving.	PAVING	Au Bui -	Jul 10 2013-Mar 28 2014
	FRANKLIN ST	Intersection	Proposed Excavation.	SF DPW IDC - Streets & Highways	Au Bui -	Aug 12 2013-Mar 28 2014
	FRANKLIN ST	Intersection	Proposed Excavation.	SF DPW IDC - Streets & Highways	Au Bui -	Jul 10 2013-Mar 28 2014
	FRANKLIN ST	Intersection	Proposed Excavation.	SF MTA SS - Transportatio n Engineering (Capital)	Cathal Hennessy -	Feb 1 2013-Dec 1 2013
EDDY ST						
	FRANKLIN ST	Intersection	Conflict with existing Street Use Permit.	12B-0107	Refer to Agent - Refer to Agent	
	FRANKLIN ST	Intersection	Conflict with existing Street Use Permit.	12B-0119	Refer to Agent - Refer to Agent	
	FRANKLIN ST	Intersection	Conflict with existing Street Use Permit.	12B-0122	Refer to Agent - Refer to Agent	
	FRANKLIN ST	Intersection	Conflict with existing Street Use Permit.	12B-0131	Refer to Agent - Refer to Agent	
	VAN NESS AVE	FRANKLIN ST -	Conflict with existing Street Use Permit.	12ECN-1037	Refer to Agent5504900 - Refer to Agent5504900	Oct 15 2012-
	VAN NESS AVE	FRANKLIN ST -	Conflict with existing Street Use Permit.	12SW-0071	Refer to Agent - Refer to Agent	
	FRANKLIN ST	Intersection	Conflict with existing Street Use Permit.	13B-0009	Refer to Agent - Refer to Agent	

Street Name	From St	To St	Message	Job	Contact	Dates
	FRANKLIN ST	Intersection	Conflict with existing Street Use Permit.	13B-0017	Refer to Agent - Refer to Agent	
	FRANKLIN ST	Intersection	Conflict with existing Street Use Permit.	13B-0040	Refer to Agent - Refer to Agent	
	FRANKLIN ST	Intersection	Please refer to Figure 12 of Section 9.4(A) of the DPW Order No. 171,442 for special conditions for excavation in the vicinity of AWSS.	N/A		
	FRANKLIN ST	Intersection	Under G095 requirement, Contractor shall contact Muni Overhead Line Division of any work 10 feet in horizontal or vertical direction of overhead lines. Contact: Tim Lipps @ (415) 554-9227	N/A		
	VAN NESS AVE	FRANKLIN ST -	Banners are allowed on this street	N/A		
	VAN NESS AVE	FRANKLIN ST -	Please refer to Figure 12 of Section 9.4(A) of the DPW Order No. 171,442 for special conditions for excavation in the vicinity of AWSS.	N/A		
	VAN NESS AVE	FRANKLIN ST -	Under G095 requirement, Contractor shall contact Muni Overhead Line Division of any work 10 feet in horizontal or vertical direction of overhead lines. Contact: Tim Lipps @ (415) 554-9227	N/A		
	FRANKLIN ST	Intersection	Proposed Paving.	PAVING	Au Bui -	Aug 12 2013-Mar 28 2014
	FRANKLIN ST	Intersection	Proposed Paving.	PAVING	Au Bui -	Jul 10 2013-Mar 28 2014
	FRANKLIN ST	Intersection	Proposed Excavation.	SF DPW IDC - Streets & Highways	Au Bui -	Aug 12 2013-Mar 28 2014
	FRANKLIN ST	Intersection	Proposed Excavation.	SF DPW IDC - Streets & Highways	Au Bui -	Jul 10 2013-Mar 28 2014
	FRANKLIN ST	Intersection	Proposed Excavation.	SF DPW IDC - Streets & Highways	Au Bui -	Aug 12 2013-Mar 28 2014
	FRANKLIN ST	Intersection	Proposed Excavation.	SF DPW IDC - Streets & Highways	Au Bui -	Jul 10 2013-Mar 28 2014
	FRANKLIN ST	Intersection	Proposed Excavation.	SF MTA SS - Transportatio n Engineering (Capital)	Cathal Hennessy -	Feb 1 2013-Dec 1 2013
ELLIS ST						
	FRANKLIN ST	Intersection	Conflict with existing excavation permit. It is mandatory that you coordinate all work for joint paving.	11EXC-2294	1-800-743-5000 - 1-800-743- 5000	Mar 18 2013-Jul 31 2013
	FRANKLIN ST	Intersection	Conflict with existing Street Use Permit.	12B-0107	Refer to Agent - Refer to Agent	
	FRANKLIN ST	Intersection	Conflict with existing Street Use Permit.	12B-0116	Refer to Agent - Refer to Agent	
	FRANKLIN ST	Intersection	Conflict with existing Street Use Permit.	12B-0119	Refer to Agent - Refer to Agent	
	FRANKLIN ST	Intersection	Conflict with existing Street Use Permit.	12B-0122	Refer to Agent - Refer to Agent	

Street Name	From St	To St	Message	Job	Contact	Dates
	FRANKLIN ST	Intersection	Conflict with existing Street Use Permit.	12B-0131	Refer to Agent - Refer to Agent	
	FRANKLIN ST	Intersection	Conflict with existing Street Use Permit.	13B-0009	Refer to Agent - Refer to Agent	
	FRANKLIN ST	Intersection	Conflict with existing Street Use Permit.	13B-0017	Refer to Agent - Refer to Agent	
	FRANKLIN ST	Intersection	Conflict with existing Street Use Permit.	13B-0040	Refer to Agent - Refer to Agent	
	FRANKLIN ST	Intersection	Please refer to Figure 12 of Section 9.4(A) of the DPW Order No. 171,442 for special conditions for excavation in the vicinity of AWSS.	N/A		
	VAN NESS AVE	FRANKLIN ST -	Banners are allowed on this street	N/A		
	VAN NESS AVE	FRANKLIN ST -	Please refer to Figure 12 of Section 9.4(A) of the DPW Order No. 171,442 for special conditions for excavation in the vicinity of AWSS.	N/A		
	FRANKLIN ST	Intersection	Proposed Paving.	PAVING	Au Bui -	Aug 12 2013-Mar 28 2014
	FRANKLIN ST	Intersection	Proposed Paving.	PAVING	Au Bui -	Jul 10 2013-Mar 28 2014
	FRANKLIN ST	Intersection	Proposed Excavation.	PG&E	Alex Hom -	Mar 18 2013-Sep 30 2013
	FRANKLIN ST	Intersection	Proposed Excavation.	SF DPW IDC - Streets & Highways	Au Bui -	Aug 12 2013-Mar 28 2014
	FRANKLIN ST	Intersection	Proposed Excavation.	SF DPW IDC - Streets & Highways	Au Bui -	Jul 10 2013-Mar 28 2014
	FRANKLIN ST	Intersection	Proposed Excavation.	SF MTA SS - Transportatio n Engineering (Capital)	Cathal Hennessy -	Feb 1 2013-Dec 1 2013
	FRANKLIN ST	Intersection	Prior to performing any construction, all CCSF survey monuments shall be referenced by a licensed Land Surveyor on a Corner Record or a Record of Survey, if any construction will take place within 10ft of the monument. For any questions, please call Mapping at #554-5827	Stone or Concrete Monument		
	VAN NESS AVE	FRANKLIN ST -	Prior to performing any construction, all CCSF survey monuments shall be referenced by a licensed Land Surveyor on a Corner Record or a Record of Survey, if any construction will take place within 10ft of the monument. For any questions, please call Mapping at #554-5827	Stone or Concrete Monument		
ELM ST						
	FRANKLIN ST	Intersection	Conflict with existing Street Use Permit.	12B-0107	Refer to Agent - Refer to Agent	
	FRANKLIN ST	Intersection	Conflict with existing Street Use Permit.	12B-0111	Refer to Agent - Refer to Agent	
	FRANKLIN ST	Intersection	Conflict with existing Street Use Permit.	12B-0119	Refer to Agent - Refer to Agent	
	FRANKLIN ST	Intersection	Conflict with existing Street Use Permit.	12B-0122	Refer to Agent - Refer to Agent	

Street Name	From St	To St	Message	Job	Contact	Dates
	FRANKLIN ST	Intersection	Conflict with existing Street Use Permit.	12B-0124	Refer to Agent - Refer to Agent	
	FRANKLIN ST	Intersection	Conflict with existing Street Use Permit.	12B-0131	Refer to Agent - Refer to Agent	
	FRANKLIN ST	Intersection	Conflict with existing Street Use Permit.	13B-0009	Refer to Agent - Refer to Agent	
	FRANKLIN ST	Intersection	Conflict with existing Street Use Permit.	13B-0017	Refer to Agent - Refer to Agent	
	FRANKLIN ST	Intersection	Conflict with existing Street Use Permit.	13B-0037	Refer to Agent - Refer to Agent	
	FRANKLIN ST	Intersection	Conflict with existing Street Use Permit.	13B-0040	Refer to Agent - Refer to Agent	
	FRANKLIN ST	Intersection	Please refer to Figure 12 of Section 9.4(A) of the DPW Order No. 171,442 for special conditions for excavation in the vicinity of AWSS.	N/A		
	FRANKLIN ST	Intersection	Proposed Paving.	PAVING	Au Bui -	Aug 12 2013-Mar 28 2014
	FRANKLIN ST	Intersection	Proposed Paving.	PAVING	Au Bui -	Jul 10 2013-Mar 28 2014
	FRANKLIN ST	Intersection	Proposed Excavation.	SF DPW IDC - Streets & Highways	Au Bui -	Aug 12 2013-Mar 28 2014
	FRANKLIN ST	Intersection	Proposed Excavation.	SF DPW IDC - Streets & Highways	Au Bui -	Jul 10 2013-Mar 28 2014
	FRANKLIN ST	Intersection	Proposed Excavation.	SF MTA SS - Transportatio n Engineering (Capital)	Cathal Hennessy -	Feb 1 2013-Dec 1 2013
	FRANKLIN ST	Intersection	Proposed Excavation.	SF Planning	Adam Varat -	Jan 1 2020-Dec 31 2020
FELL ST						
	FRANKLIN ST	Intersection	Conflict with existing Street Use Permit.	12B-0056	Refer to Agent - Refer to Agent	
	FRANKLIN ST	Intersection	Conflict with existing Street Use Permit.	12B-0097	Refer to Agent - Refer to Agent	
	FRANKLIN ST	Intersection	Conflict with existing Street Use Permit.	12B-0107	Refer to Agent - Refer to Agent	
	FRANKLIN ST	Intersection	Conflict with existing Street Use Permit.	12B-0111	Refer to Agent - Refer to Agent	
	FRANKLIN ST	Intersection	Conflict with existing Street Use Permit.	12B-0119	Refer to Agent - Refer to Agent	
	FRANKLIN ST	Intersection	Conflict with existing Street Use Permit.	12B-0122	Refer to Agent - Refer to Agent	
	FRANKLIN ST	Intersection	Conflict with existing Street Use Permit.	12B-0124	Refer to Agent - Refer to Agent	
	FRANKLIN ST	Intersection	Conflict with existing Street Use Permit.	12B-0131	Refer to Agent - Refer to Agent	
	FRANKLIN ST	Intersection	Conflict with existing Street Use Permit.	13B-0009	Refer to Agent - Refer to Agent	
	FRANKLIN ST	Intersection	Conflict with existing Street Use Permit.	13B-0012	Refer to Agent - Refer to Agent	
	FRANKLIN ST	Intersection	Conflict with existing Street Use Permit.	13B-0017	Refer to Agent - Refer to Agent	
	FRANKLIN ST	Intersection	Conflict with existing Street Use Permit.	13B-0040	Refer to Agent - Refer to Agent	
	FRANKLIN ST	Intersection	Conflict with existing Street Use Permit.	13B-0041	Refer to Agent - Refer to Agent	

Street Name	From St	To St	Message	Job	Contact	Dates
	FRANKLIN ST	Intersection	Please see special paving requirements for Moratorium Streets.	1574J		Oct 7 2010-Oct 7 2015
	FRANKLIN ST	Intersection	Proposed Excavation.	SF DPW IDC - Streets & Highways	Au Bui -	Aug 12 2013-Mar 28 2014
	FRANKLIN ST	Intersection	Proposed Excavation.	SF DPW IDC - Streets & Highways	Au Bui -	Jul 10 2013-Mar 28 2014
	FRANKLIN ST	Intersection	Proposed Excavation.	SF MTA SS - Transportation Engineering (Capital)	Cathal Hennessy -	Feb 1 2013-Dec 1 2013
	FRANKLIN ST	Intersection	Proposed Excavation.	SF Planning	Adam Varat -	Jan 1 2020-Dec 31 2020
FERN ST						
	FRANKLIN ST	Intersection	Conflict with existing Street Use Permit.	12B-0107	Refer to Agent - Refer to Agent	
	FRANKLIN ST	Intersection	Conflict with existing Street Use Permit.	12B-0111	Refer to Agent - Refer to Agent	
	FRANKLIN ST	Intersection	Conflict with existing Street Use Permit.	12B-0119	Refer to Agent - Refer to Agent	
	FRANKLIN ST	Intersection	Conflict with existing Street Use Permit.	12B-0122	Refer to Agent - Refer to Agent	
	FRANKLIN ST	Intersection	Conflict with existing Street Use Permit.	12B-0124	Refer to Agent - Refer to Agent	
	FRANKLIN ST	Intersection	Conflict with existing Street Use Permit.	12B-0131	Refer to Agent - Refer to Agent	
	FRANKLIN ST	Intersection	Conflict with existing Street Use Permit.	13B-0009	Refer to Agent - Refer to Agent	
	FRANKLIN ST	Intersection	Conflict with existing Street Use Permit.	13B-0012	Refer to Agent - Refer to Agent	
	FRANKLIN ST	Intersection	Conflict with existing Street Use Permit.	13B-0017	Refer to Agent - Refer to Agent	
	FRANKLIN ST	Intersection	Conflict with existing Street Use Permit.	13B-0040	Refer to Agent - Refer to Agent	
	FRANKLIN ST	Intersection	Proposed Paving.	PAVING	Au Bui -	Aug 12 2013-Mar 28 2014
	FRANKLIN ST	Intersection	Proposed Paving.	PAVING	Au Bui -	Jul 10 2013-Mar 28 2014
	FRANKLIN ST	Intersection	Proposed Excavation.	SF MTA SS - Transportation Engineering (Capital)	Cathal Hennessy -	Feb 1 2013-Dec 1 2013
FRANKLIN ST						
	ELLIS ST	Intersection	Conflict with existing excavation permit. It is mandatory that you coordinate all work for joint paving.	11EXC-2294	1-800-743-5000 - 1-800-743-5000	Mar 18 2013-Jul 31 2013
	WILLOW ST	ELLIS ST -	Conflict with existing excavation permit. It is mandatory that you coordinate all work for joint paving.	11EXC-2294	1-800-743-5000 - 1-800-743-5000	Mar 18 2013-Jul 31 2013
	WILLOW ST	Intersection	Conflict with existing excavation permit. It is mandatory that you coordinate all work for joint paving.	11EXC-2294	1-800-743-5000 - 1-800-743-5000	Mar 18 2013-Jul 31 2013
	FELL ST	LINDEN ST -	Conflict with existing Street Use Permit.	11IE-0114	Refer to Agent - Refer to Agent	
	AUSTIN ST	PINE ST -	Conflict with existing Street Use Permit.	12B-0023	Refer to Agent - Refer to Agent	

Street Name	From St	To St	Message	Job	Contact	Dates
	BUSH ST	AUSTIN ST -	Conflict with existing Street Use Permit.	12B-0023	Refer to Agent - Refer to Agent	
	DANIEL BURNHAM CT	SUTTER ST -	Conflict with existing Street Use Permit.	12B-0023	Refer to Agent - Refer to Agent	
	FERN ST	BUSH ST -	Conflict with existing Street Use Permit.	12B-0023	Refer to Agent - Refer to Agent	
	GEARY BLVD	PETER YORKE WAY \ POST ST -	Conflict with existing Street Use Permit.	12B-0023	Refer to Agent - Refer to Agent	
	PETER YORKE WAY \ POST ST	DANIEL BURNHAM CT -	Conflict with existing Street Use Permit.	12B-0023	Refer to Agent - Refer to Agent	
	PINE ST	Intersection	Conflict with existing Street Use Permit.	12B-0023	Refer to Agent - Refer to Agent	
	SUTTER ST	FERN ST -	Conflict with existing Street Use Permit.	12B-0023	Refer to Agent - Refer to Agent	
	AUSTIN ST	PINE ST -	Conflict with existing Street Use Permit.	12B-0025	Refer to Agent - Refer to Agent	
	BUSH ST	AUSTIN ST -	Conflict with existing Street Use Permit.	12B-0025	Refer to Agent - Refer to Agent	
	DANIEL BURNHAM CT	SUTTER ST -	Conflict with existing Street Use Permit.	12B-0025	Refer to Agent - Refer to Agent	
	FERN ST	BUSH ST -	Conflict with existing Street Use Permit.	12B-0025	Refer to Agent - Refer to Agent	
	GEARY BLVD	PETER YORKE WAY \ POST ST -	Conflict with existing Street Use Permit.	12B-0025	Refer to Agent - Refer to Agent	
	PETER YORKE WAY \ POST ST	DANIEL BURNHAM CT -	Conflict with existing Street Use Permit.	12B-0025	Refer to Agent - Refer to Agent	
	PINE ST	Intersection	Conflict with existing Street Use Permit.	12B-0025	Refer to Agent - Refer to Agent	
	SUTTER ST	FERN ST -	Conflict with existing Street Use Permit.	12B-0025	Refer to Agent - Refer to Agent	
	FULTON ST	MCALLISTER ST -	Conflict with existing Street Use Permit.	12B-0026	Refer to Agent - Refer to Agent	
	GROVE ST	FULTON ST -	Conflict with existing Street Use Permit.	12B-0026	Refer to Agent - Refer to Agent	
	HAYES ST	Intersection	Conflict with existing Street Use Permit.	12B-0026	Refer to Agent - Refer to Agent	
	HAYES ST	IVY ST -	Conflict with existing Street Use Permit.	12B-0026	Refer to Agent - Refer to Agent	
	IVY ST	GROVE ST -	Conflict with existing Street Use Permit.	12B-0026	Refer to Agent - Refer to Agent	
	MCALLISTER ST	REDWOOD ST -	Conflict with existing Street Use Permit.	12B-0026	Refer to Agent - Refer to Agent	
	REDWOOD ST	GOLDEN GATE AVE -	Conflict with existing Street Use Permit.	12B-0026	Refer to Agent - Refer to Agent	
	AUSTIN ST	PINE ST -	Conflict with existing Street Use Permit.	12B-0033	Refer to Agent - Refer to Agent	
	BUSH ST	AUSTIN ST -	Conflict with existing Street Use Permit.	12B-0033	Refer to Agent - Refer to Agent	
	DANIEL BURNHAM CT	SUTTER ST -	Conflict with existing Street Use Permit.	12B-0033	Refer to Agent - Refer to Agent	
	ELM ST	TURK ST -	Conflict with existing Street Use Permit.	12B-0033	Refer to Agent - Refer to Agent	
	FERN ST	BUSH ST -	Conflict with existing Street Use Permit.	12B-0033	Refer to Agent - Refer to Agent	
	FULTON ST	MCALLISTER ST -	Conflict with existing Street Use Permit.	12B-0033	Refer to Agent - Refer to Agent	
	GEARY BLVD	Intersection	Conflict with existing Street Use Permit.	12B-0033	Refer to Agent - Refer to Agent	

Street Name	From St	To St	Message	Job	Contact	Dates
	GEARY BLVD	PETER YORKE WAY \ POST ST -	Conflict with existing Street Use Permit.	12B-0033	Refer to Agent - Refer to Agent	
	GOLDEN GATE AVE	ELM ST -	Conflict with existing Street Use Permit.	12B-0033	Refer to Agent - Refer to Agent	
	GOLDEN GATE AVE	Intersection	Conflict with existing Street Use Permit.	12B-0033	Refer to Agent - Refer to Agent	
	GROVE ST	FULTON ST -	Conflict with existing Street Use Permit.	12B-0033	Refer to Agent - Refer to Agent	
	GROVE ST	Intersection	Conflict with existing Street Use Permit.	12B-0033	Refer to Agent - Refer to Agent	
	MCALLISTER ST	REDWOOD ST -	Conflict with existing Street Use Permit.	12B-0033	Refer to Agent - Refer to Agent	
	MYRTLE ST	GEARY BLVD -	Conflict with existing Street Use Permit.	12B-0033	Refer to Agent - Refer to Agent	
	OFARRELL ST \ STARR KING WAY	MYRTLE ST -	Conflict with existing Street Use Permit.	12B-0033	Refer to Agent - Refer to Agent	
	PETER YORKE WAY \ POST ST	DANIEL BURNHAM CT -	Conflict with existing Street Use Permit.	12B-0033	Refer to Agent - Refer to Agent	
	PINE ST	CALIFORNIA ST -	Conflict with existing Street Use Permit.	12B-0033	Refer to Agent - Refer to Agent	
	PINE ST	Intersection	Conflict with existing Street Use Permit.	12B-0033	Refer to Agent - Refer to Agent	
	REDWOOD ST	GOLDEN GATE AVE -	Conflict with existing Street Use Permit.	12B-0033	Refer to Agent - Refer to Agent	
	SUTTER ST	FERN ST -	Conflict with existing Street Use Permit.	12B-0033	Refer to Agent - Refer to Agent	
	GROVE ST	Intersection	Conflict with existing Street Use Permit.	12B-0036	Refer to Agent - Refer to Agent	
	FULTON ST	MCALLISTER ST -	Conflict with existing Street Use Permit.	12B-0040	Refer to Agent - Refer to Agent	
	GROVE ST	FULTON ST -	Conflict with existing Street Use Permit.	12B-0040	Refer to Agent - Refer to Agent	
	GROVE ST	Intersection	Conflict with existing Street Use Permit.	12B-0040	Refer to Agent - Refer to Agent	
	MCALLISTER ST	Intersection	Conflict with existing Street Use Permit.	12B-0040	Refer to Agent - Refer to Agent	
	PINE ST	Intersection	Conflict with existing Street Use Permit.	12B-0040	Refer to Agent - Refer to Agent	
	GEARY BLVD	Intersection	Conflict with existing Street Use Permit.	12B-0043	Refer to Agent - Refer to Agent	
	DANIEL BURNHAM CT	SUTTER ST -	Conflict with existing Street Use Permit.	12B-0049	Refer to Agent - Refer to Agent	
	EDDY ST	WILLOW ST -	Conflict with existing Street Use Permit.	12B-0049	Refer to Agent - Refer to Agent	
	ELLIS ST	OLIVE ST -	Conflict with existing Street Use Permit.	12B-0049	Refer to Agent - Refer to Agent	
	FELL ST	LINDEN ST -	Conflict with existing Street Use Permit.	12B-0049	Refer to Agent - Refer to Agent	
	FERN ST	BUSH ST -	Conflict with existing Street Use Permit.	12B-0049	Refer to Agent - Refer to Agent	
	FULTON ST	MCALLISTER ST -	Conflict with existing Street Use Permit.	12B-0049	Refer to Agent - Refer to Agent	
	GOLDEN GATE AVE	Intersection	Conflict with existing Street Use Permit.	12B-0049	Refer to Agent - Refer to Agent	
	GROVE ST	FULTON ST -	Conflict with existing Street Use Permit.	12B-0049	Refer to Agent - Refer to Agent	
	HAYES ST	IVY ST -	Conflict with existing Street Use Permit.	12B-0049	Refer to Agent - Refer to Agent	

Street Name	From St	To St	Message	Job	Contact	Dates
	IVY ST	GROVE ST -	Conflict with existing Street Use Permit.	12B-0049	Refer to Agent - Refer to Agent	
	LARCH ST	EDDY ST -	Conflict with existing Street Use Permit.	12B-0049	Refer to Agent - Refer to Agent	
	LINDEN ST	HAYES ST -	Conflict with existing Street Use Permit.	12B-0049	Refer to Agent - Refer to Agent	
	MCALLISTER ST	REDWOOD ST -	Conflict with existing Street Use Permit.	12B-0049	Refer to Agent - Refer to Agent	
	MYRTLE ST	GEARY BLVD -	Conflict with existing Street Use Permit.	12B-0049	Refer to Agent - Refer to Agent	
	OFARRELL ST \ STARR KING WAY	MYRTLE ST -	Conflict with existing Street Use Permit.	12B-0049	Refer to Agent - Refer to Agent	
	OLIVE ST	OFARRELL ST \ STARR KING WAY -	Conflict with existing Street Use Permit.	12B-0049	Refer to Agent - Refer to Agent	
	PETER YORKE WAY \ POST ST	DANIEL BURNHAM CT -	Conflict with existing Street Use Permit.	12B-0049	Refer to Agent - Refer to Agent	
	PETER YORKE WAY \ POST ST	Intersection	Conflict with existing Street Use Permit.	12B-0049	Refer to Agent - Refer to Agent	
	REDWOOD ST	GOLDEN GATE AVE -	Conflict with existing Street Use Permit.	12B-0049	Refer to Agent - Refer to Agent	
	SUTTER ST	FERN ST -	Conflict with existing Street Use Permit.	12B-0049	Refer to Agent - Refer to Agent	
	TURK ST	Intersection	Conflict with existing Street Use Permit.	12B-0049	Refer to Agent - Refer to Agent	
	TURK ST	LARCH ST -	Conflict with existing Street Use Permit.	12B-0049	Refer to Agent - Refer to Agent	
	WILLOW ST	ELLIS ST -	Conflict with existing Street Use Permit.	12B-0049	Refer to Agent - Refer to Agent	
	AUSTIN ST	PINE ST -	Conflict with existing Street Use Permit.	12B-0050	Refer to Agent - Refer to Agent	
	BUSH ST	AUSTIN ST -	Conflict with existing Street Use Permit.	12B-0050	Refer to Agent - Refer to Agent	
	DANIEL BURNHAM CT	SUTTER ST -	Conflict with existing Street Use Permit.	12B-0050	Refer to Agent - Refer to Agent	
	EDDY ST	WILLOW ST -	Conflict with existing Street Use Permit.	12B-0050	Refer to Agent - Refer to Agent	
	ELLIS ST	OLIVE ST -	Conflict with existing Street Use Permit.	12B-0050	Refer to Agent - Refer to Agent	
	ELM ST	TURK ST -	Conflict with existing Street Use Permit.	12B-0050	Refer to Agent - Refer to Agent	
	FELL ST	LINDEN ST -	Conflict with existing Street Use Permit.	12B-0050	Refer to Agent - Refer to Agent	
	FERN ST	BUSH ST -	Conflict with existing Street Use Permit.	12B-0050	Refer to Agent - Refer to Agent	
	FULTON ST	MCALLISTER ST -	Conflict with existing Street Use Permit.	12B-0050	Refer to Agent - Refer to Agent	
	GEARY BLVD	PETER YORKE WAY \ POST ST -	Conflict with existing Street Use Permit.	12B-0050	Refer to Agent - Refer to Agent	
	GOLDEN GATE AVE	ELM ST -	Conflict with existing Street Use Permit.	12B-0050	Refer to Agent - Refer to Agent	
	GROVE ST	FULTON ST -	Conflict with existing Street Use Permit.	12B-0050	Refer to Agent - Refer to Agent	
	HAYES ST	IVY ST -	Conflict with existing Street Use Permit.	12B-0050	Refer to Agent - Refer to Agent	
	IVY ST	GROVE ST -	Conflict with existing Street Use Permit.	12B-0050	Refer to Agent - Refer to Agent	
	LARCH ST	EDDY ST -	Conflict with existing Street Use Permit.	12B-0050	Refer to Agent - Refer to Agent	

Street Name	From St	To St	Message	Job	Contact	Dates
	LINDEN ST	HAYES ST -	Conflict with existing Street Use Permit.	12B-0050	Refer to Agent - Refer to Agent	
	MCALLISTER ST	REDWOOD ST -	Conflict with existing Street Use Permit.	12B-0050	Refer to Agent - Refer to Agent	
	MYRTLE ST	GEARY BLVD -	Conflict with existing Street Use Permit.	12B-0050	Refer to Agent - Refer to Agent	
	OFARRELL ST \ STARR KING WAY	MYRTLE ST -	Conflict with existing Street Use Permit.	12B-0050	Refer to Agent - Refer to Agent	
	OLIVE ST	OFARRELL ST \ STARR KING WAY -	Conflict with existing Street Use Permit.	12B-0050	Refer to Agent - Refer to Agent	
	PETER YORKE WAY \ POST ST	DANIEL BURNHAM CT -	Conflict with existing Street Use Permit.	12B-0050	Refer to Agent - Refer to Agent	
	PINE ST	CALIFORNIA ST -	Conflict with existing Street Use Permit.	12B-0050	Refer to Agent - Refer to Agent	
	REDWOOD ST	GOLDEN GATE AVE -	Conflict with existing Street Use Permit.	12B-0050	Refer to Agent - Refer to Agent	
	SUTTER ST	FERN ST -	Conflict with existing Street Use Permit.	12B-0050	Refer to Agent - Refer to Agent	
	TURK ST	LARCH ST -	Conflict with existing Street Use Permit.	12B-0050	Refer to Agent - Refer to Agent	
	WILLOW ST	ELLIS ST -	Conflict with existing Street Use Permit.	12B-0050	Refer to Agent - Refer to Agent	
	GROVE ST	Intersection	Conflict with existing Street Use Permit.	12B-0051	Refer to Agent - Refer to Agent	
	HAYES ST	IVY ST -	Conflict with existing Street Use Permit.	12B-0051	Refer to Agent - Refer to Agent	
	IVY ST	GROVE ST -	Conflict with existing Street Use Permit.	12B-0051	Refer to Agent - Refer to Agent	
	EDDY ST	WILLOW ST -	Conflict with existing Street Use Permit.	12B-0052	Refer to Agent - Refer to Agent	
	ELLIS ST	OLIVE ST -	Conflict with existing Street Use Permit.	12B-0052	Refer to Agent - Refer to Agent	
	ELM ST	TURK ST -	Conflict with existing Street Use Permit.	12B-0052	Refer to Agent - Refer to Agent	
	GOLDEN GATE AVE	ELM ST -	Conflict with existing Street Use Permit.	12B-0052	Refer to Agent - Refer to Agent	
	LARCH ST	EDDY ST -	Conflict with existing Street Use Permit.	12B-0052	Refer to Agent - Refer to Agent	
	MCALLISTER ST	Intersection	Conflict with existing Street Use Permit.	12B-0052	Refer to Agent - Refer to Agent	
	MCALLISTER ST	REDWOOD ST -	Conflict with existing Street Use Permit.	12B-0052	Refer to Agent - Refer to Agent	
	MYRTLE ST	GEARY BLVD -	Conflict with existing Street Use Permit.	12B-0052	Refer to Agent - Refer to Agent	
	OFARRELL ST \ STARR KING WAY	MYRTLE ST -	Conflict with existing Street Use Permit.	12B-0052	Refer to Agent - Refer to Agent	
	OLIVE ST	OFARRELL ST \ STARR KING WAY -	Conflict with existing Street Use Permit.	12B-0052	Refer to Agent - Refer to Agent	
	REDWOOD ST	GOLDEN GATE AVE -	Conflict with existing Street Use Permit.	12B-0052	Refer to Agent - Refer to Agent	
	TURK ST	LARCH ST -	Conflict with existing Street Use Permit.	12B-0052	Refer to Agent - Refer to Agent	
	WILLOW ST	ELLIS ST -	Conflict with existing Street Use Permit.	12B-0052	Refer to Agent - Refer to Agent	
	AUSTIN ST	PINE ST -	Conflict with existing Street Use Permit.	12B-0053	Refer to Agent - Refer to Agent	
	BUSH ST	AUSTIN ST -	Conflict with existing Street Use Permit.	12B-0053	Refer to Agent - Refer to Agent	

Street Name	From St	To St	Message	Job	Contact	Dates
	DANIEL BURNHAM CT	SUTTER ST -	Conflict with existing Street Use Permit.	12B-0053	Refer to Agent - Refer to Agent	
	EDDY ST	WILLOW ST -	Conflict with existing Street Use Permit.	12B-0053	Refer to Agent - Refer to Agent	
	ELLIS ST	OLIVE ST -	Conflict with existing Street Use Permit.	12B-0053	Refer to Agent - Refer to Agent	
	ELM ST	TURK ST -	Conflict with existing Street Use Permit.	12B-0053	Refer to Agent - Refer to Agent	
	FELL ST	LINDEN ST -	Conflict with existing Street Use Permit.	12B-0053	Refer to Agent - Refer to Agent	
	FERN ST	BUSH ST -	Conflict with existing Street Use Permit.	12B-0053	Refer to Agent - Refer to Agent	
	FULTON ST	MCALLISTER ST -	Conflict with existing Street Use Permit.	12B-0053	Refer to Agent - Refer to Agent	
	GEARY BLVD	PETER YORKE WAY \ POST ST -	Conflict with existing Street Use Permit.	12B-0053	Refer to Agent - Refer to Agent	
	GOLDEN GATE AVE	ELM ST -	Conflict with existing Street Use Permit.	12B-0053	Refer to Agent - Refer to Agent	
	GROVE ST	FULTON ST -	Conflict with existing Street Use Permit.	12B-0053	Refer to Agent - Refer to Agent	
	HAYES ST	IVY ST -	Conflict with existing Street Use Permit.	12B-0053	Refer to Agent - Refer to Agent	
	IVY ST	GROVE ST -	Conflict with existing Street Use Permit.	12B-0053	Refer to Agent - Refer to Agent	
	LARCH ST	EDDY ST -	Conflict with existing Street Use Permit.	12B-0053	Refer to Agent - Refer to Agent	
	LINDEN ST	HAYES ST -	Conflict with existing Street Use Permit.	12B-0053	Refer to Agent - Refer to Agent	
	MCALLISTER ST	REDWOOD ST -	Conflict with existing Street Use Permit.	12B-0053	Refer to Agent - Refer to Agent	
	MYRTLE ST	GEARY BLVD -	Conflict with existing Street Use Permit.	12B-0053	Refer to Agent - Refer to Agent	
	OFARRELL ST \ STARR KING WAY	MYRTLE ST -	Conflict with existing Street Use Permit.	12B-0053	Refer to Agent - Refer to Agent	
	OLIVE ST	OFARRELL ST \ STARR KING WAY -	Conflict with existing Street Use Permit.	12B-0053	Refer to Agent - Refer to Agent	
	PETER YORKE WAY \ POST ST	DANIEL BURNHAM CT -	Conflict with existing Street Use Permit.	12B-0053	Refer to Agent - Refer to Agent	
	REDWOOD ST	GOLDEN GATE AVE -	Conflict with existing Street Use Permit.	12B-0053	Refer to Agent - Refer to Agent	
	SUTTER ST	FERN ST -	Conflict with existing Street Use Permit.	12B-0053	Refer to Agent - Refer to Agent	
	TURK ST	LARCH ST -	Conflict with existing Street Use Permit.	12B-0053	Refer to Agent - Refer to Agent	
	WILLOW ST	ELLIS ST -	Conflict with existing Street Use Permit.	12B-0053	Refer to Agent - Refer to Agent	
	EDDY ST	WILLOW ST -	Conflict with existing Street Use Permit.	12B-0056	Refer to Agent - Refer to Agent	
	ELLIS ST	OLIVE ST -	Conflict with existing Street Use Permit.	12B-0056	Refer to Agent - Refer to Agent	
	ELM ST	TURK ST -	Conflict with existing Street Use Permit.	12B-0056	Refer to Agent - Refer to Agent	
	FELL ST	Intersection	Conflict with existing Street Use Permit.	12B-0056	Refer to Agent - Refer to Agent	
	FELL ST	LINDEN ST -	Conflict with existing Street Use Permit.	12B-0056	Refer to Agent - Refer to Agent	
	FULTON ST	MCALLISTER ST -	Conflict with existing Street Use Permit.	12B-0056	Refer to Agent - Refer to Agent	

Street Name	From St	To St	Message	Job	Contact	Dates
	GOLDEN GATE AVE	ELM ST -	Conflict with existing Street Use Permit.	12B-0056	Refer to Agent - Refer to Agent	
	GROVE ST	FULTON ST -	Conflict with existing Street Use Permit.	12B-0056	Refer to Agent - Refer to Agent	
	HAYES ST	Intersection	Conflict with existing Street Use Permit.	12B-0056	Refer to Agent - Refer to Agent	
	HAYES ST	IVY ST -	Conflict with existing Street Use Permit.	12B-0056	Refer to Agent - Refer to Agent	
	IVY ST	GROVE ST -	Conflict with existing Street Use Permit.	12B-0056	Refer to Agent - Refer to Agent	
	LARCH ST	EDDY ST -	Conflict with existing Street Use Permit.	12B-0056	Refer to Agent - Refer to Agent	
	LINDEN ST	HAYES ST -	Conflict with existing Street Use Permit.	12B-0056	Refer to Agent - Refer to Agent	
	MCALLISTER ST	REDWOOD ST -	Conflict with existing Street Use Permit.	12B-0056	Refer to Agent - Refer to Agent	
	MYRTLE ST	GEARY BLVD -	Conflict with existing Street Use Permit.	12B-0056	Refer to Agent - Refer to Agent	
	OFARRELL ST \ STARR KING WAY	MYRTLE ST -	Conflict with existing Street Use Permit.	12B-0056	Refer to Agent - Refer to Agent	
	OLIVE ST	OFARRELL ST \ STARR KING WAY -	Conflict with existing Street Use Permit.	12B-0056	Refer to Agent - Refer to Agent	
	REDWOOD ST	GOLDEN GATE AVE -	Conflict with existing Street Use Permit.	12B-0056	Refer to Agent - Refer to Agent	
	TURK ST	Intersection	Conflict with existing Street Use Permit.	12B-0056	Refer to Agent - Refer to Agent	
	TURK ST	LARCH ST -	Conflict with existing Street Use Permit.	12B-0056	Refer to Agent - Refer to Agent	
	WILLOW ST	ELLIS ST -	Conflict with existing Street Use Permit.	12B-0056	Refer to Agent - Refer to Agent	
	FULTON ST	MCALLISTER ST -	Conflict with existing Street Use Permit.	12B-0059	Refer to Agent - Refer to Agent	
	GROVE ST	FULTON ST -	Conflict with existing Street Use Permit.	12B-0059	Refer to Agent - Refer to Agent	
	GROVE ST	Intersection	Conflict with existing Street Use Permit.	12B-0059	Refer to Agent - Refer to Agent	
	MCALLISTER ST	Intersection	Conflict with existing Street Use Permit.	12B-0059	Refer to Agent - Refer to Agent	
	AUSTIN ST	PINE ST -	Conflict with existing Street Use Permit.	12B-0065	Refer to Agent - Refer to Agent	
	BUSH ST	AUSTIN ST -	Conflict with existing Street Use Permit.	12B-0065	Refer to Agent - Refer to Agent	
	DANIEL BURNHAM CT	SUTTER ST -	Conflict with existing Street Use Permit.	12B-0065	Refer to Agent - Refer to Agent	
	FELL ST	LINDEN ST -	Conflict with existing Street Use Permit.	12B-0065	Refer to Agent - Refer to Agent	
	FERN ST	BUSH ST -	Conflict with existing Street Use Permit.	12B-0065	Refer to Agent - Refer to Agent	
	FULTON ST	MCALLISTER ST -	Conflict with existing Street Use Permit.	12B-0065	Refer to Agent - Refer to Agent	
	GOLDEN GATE AVE	Intersection	Conflict with existing Street Use Permit.	12B-0065	Refer to Agent - Refer to Agent	
	GROVE ST	FULTON ST -	Conflict with existing Street Use Permit.	12B-0065	Refer to Agent - Refer to Agent	
	HAYES ST	IVY ST -	Conflict with existing Street Use Permit.	12B-0065	Refer to Agent - Refer to Agent	
	IVY ST	GROVE ST -	Conflict with existing Street Use Permit.	12B-0065	Refer to Agent - Refer to Agent	

Street Name	From St	To St	Message	Job	Contact	Dates
	LINDEN ST	HAYES ST -	Conflict with existing Street Use Permit.	12B-0065	Refer to Agent - Refer to Agent	
	MCALLISTER ST	REDWOOD ST -	Conflict with existing Street Use Permit.	12B-0065	Refer to Agent - Refer to Agent	
	PETER YORKE WAY \ POST ST	DANIEL BURNHAM CT -	Conflict with existing Street Use Permit.	12B-0065	Refer to Agent - Refer to Agent	
	PINE ST	Intersection	Conflict with existing Street Use Permit.	12B-0065	Refer to Agent - Refer to Agent	
	REDWOOD ST	GOLDEN GATE AVE -	Conflict with existing Street Use Permit.	12B-0065	Refer to Agent - Refer to Agent	
	SUTTER ST	FERN ST -	Conflict with existing Street Use Permit.	12B-0065	Refer to Agent - Refer to Agent	
	GROVE ST	Intersection	Conflict with existing Street Use Permit.	12B-0067	Refer to Agent - Refer to Agent	
	HAYES ST	IVY ST -	Conflict with existing Street Use Permit.	12B-0067	Refer to Agent - Refer to Agent	
	IVY ST	GROVE ST -	Conflict with existing Street Use Permit.	12B-0067	Refer to Agent - Refer to Agent	
	EDDY ST	WILLOW ST -	Conflict with existing Street Use Permit.	12B-0069	Refer to Agent - Refer to Agent	
	ELLIS ST	OLIVE ST -	Conflict with existing Street Use Permit.	12B-0069	Refer to Agent - Refer to Agent	
	ELM ST	TURK ST -	Conflict with existing Street Use Permit.	12B-0069	Refer to Agent - Refer to Agent	
	GOLDEN GATE AVE	ELM ST -	Conflict with existing Street Use Permit.	12B-0069	Refer to Agent - Refer to Agent	
	LARCH ST	EDDY ST -	Conflict with existing Street Use Permit.	12B-0069	Refer to Agent - Refer to Agent	
	MCALLISTER ST	REDWOOD ST -	Conflict with existing Street Use Permit.	12B-0069	Refer to Agent - Refer to Agent	
	MYRTLE ST	Intersection	Conflict with existing Street Use Permit.	12B-0069	Refer to Agent - Refer to Agent	
	OFARRELL ST \ STARR KING WAY	MYRTLE ST -	Conflict with existing Street Use Permit.	12B-0069	Refer to Agent - Refer to Agent	
	OLIVE ST	OFARRELL ST \ STARR KING WAY -	Conflict with existing Street Use Permit.	12B-0069	Refer to Agent - Refer to Agent	
	REDWOOD ST	GOLDEN GATE AVE -	Conflict with existing Street Use Permit.	12B-0069	Refer to Agent - Refer to Agent	
	TURK ST	LARCH ST -	Conflict with existing Street Use Permit.	12B-0069	Refer to Agent - Refer to Agent	
	WILLOW ST	ELLIS ST -	Conflict with existing Street Use Permit.	12B-0069	Refer to Agent - Refer to Agent	
	EDDY ST	WILLOW ST -	Conflict with existing Street Use Permit.	12B-0080	Refer to Agent - Refer to Agent	
	ELLIS ST	OLIVE ST -	Conflict with existing Street Use Permit.	12B-0080	Refer to Agent - Refer to Agent	
	ELM ST	TURK ST -	Conflict with existing Street Use Permit.	12B-0080	Refer to Agent - Refer to Agent	
	GEARY BLVD	Intersection	Conflict with existing Street Use Permit.	12B-0080	Refer to Agent - Refer to Agent	
	GOLDEN GATE AVE	ELM ST -	Conflict with existing Street Use Permit.	12B-0080	Refer to Agent - Refer to Agent	
	LARCH ST	EDDY ST -	Conflict with existing Street Use Permit.	12B-0080	Refer to Agent - Refer to Agent	
	MCALLISTER ST	Intersection	Conflict with existing Street Use Permit.	12B-0080	Refer to Agent - Refer to Agent	
	MCALLISTER ST	REDWOOD ST -	Conflict with existing Street Use Permit.	12B-0080	Refer to Agent - Refer to Agent	

Street Name	From St	To St	Message	Job	Contact	Dates
	MYRTLE ST	GEARY BLVD -	Conflict with existing Street Use Permit.	12B-0080	Refer to Agent - Refer to Agent	
	OFARRELL ST \ STARR KING WAY	MYRTLE ST -	Conflict with existing Street Use Permit.	12B-0080	Refer to Agent - Refer to Agent	
	OLIVE ST	OFARRELL ST \ STARR KING WAY -	Conflict with existing Street Use Permit.	12B-0080	Refer to Agent - Refer to Agent	
	REDWOOD ST	GOLDEN GATE AVE -	Conflict with existing Street Use Permit.	12B-0080	Refer to Agent - Refer to Agent	
	TURK ST	LARCH ST -	Conflict with existing Street Use Permit.	12B-0080	Refer to Agent - Refer to Agent	
	WILLOW ST	ELLIS ST -	Conflict with existing Street Use Permit.	12B-0080	Refer to Agent - Refer to Agent	
	WILLOW ST	Intersection	Conflict with existing Street Use Permit.	12B-0080	Refer to Agent - Refer to Agent	
	AUSTIN ST	PINE ST -	Conflict with existing Street Use Permit.	12B-0088	Refer to Agent - Refer to Agent	
	BUSH ST	AUSTIN ST -	Conflict with existing Street Use Permit.	12B-0088	Refer to Agent - Refer to Agent	
	DANIEL BURNHAM CT	SUTTER ST -	Conflict with existing Street Use Permit.	12B-0088	Refer to Agent - Refer to Agent	
	FERN ST	BUSH ST -	Conflict with existing Street Use Permit.	12B-0088	Refer to Agent - Refer to Agent	
	PETER YORKE WAY \ POST ST	DANIEL BURNHAM CT -	Conflict with existing Street Use Permit.	12B-0088	Refer to Agent - Refer to Agent	
	PINE ST	Intersection	Conflict with existing Street Use Permit.	12B-0088	Refer to Agent - Refer to Agent	
	SUTTER ST	FERN ST -	Conflict with existing Street Use Permit.	12B-0088	Refer to Agent - Refer to Agent	
	AUSTIN ST	PINE ST -	Conflict with existing Street Use Permit.	12B-0090	Refer to Agent - Refer to Agent	
	BUSH ST	AUSTIN ST -	Conflict with existing Street Use Permit.	12B-0090	Refer to Agent - Refer to Agent	
	DANIEL BURNHAM CT	SUTTER ST -	Conflict with existing Street Use Permit.	12B-0090	Refer to Agent - Refer to Agent	
	EDDY ST	WILLOW ST -	Conflict with existing Street Use Permit.	12B-0090	Refer to Agent - Refer to Agent	
	ELLIS ST	OLIVE ST -	Conflict with existing Street Use Permit.	12B-0090	Refer to Agent - Refer to Agent	
	FELL ST	LINDEN ST -	Conflict with existing Street Use Permit.	12B-0090	Refer to Agent - Refer to Agent	
	FERN ST	BUSH ST -	Conflict with existing Street Use Permit.	12B-0090	Refer to Agent - Refer to Agent	
	FULTON ST	MCALLISTER ST -	Conflict with existing Street Use Permit.	12B-0090	Refer to Agent - Refer to Agent	
	GEARY BLVD	Intersection	Conflict with existing Street Use Permit.	12B-0090	Refer to Agent - Refer to Agent	
	GOLDEN GATE AVE	Intersection	Conflict with existing Street Use Permit.	12B-0090	Refer to Agent - Refer to Agent	
	GROVE ST	FULTON ST -	Conflict with existing Street Use Permit.	12B-0090	Refer to Agent - Refer to Agent	
	HAYES ST	IVY ST -	Conflict with existing Street Use Permit.	12B-0090	Refer to Agent - Refer to Agent	
	IVY ST	GROVE ST -	Conflict with existing Street Use Permit.	12B-0090	Refer to Agent - Refer to Agent	
	LARCH ST	EDDY ST -	Conflict with existing Street Use Permit.	12B-0090	Refer to Agent - Refer to Agent	
	LINDEN ST	HAYES ST -	Conflict with existing Street Use Permit.	12B-0090	Refer to Agent - Refer to Agent	

Street Name	From St	To St	Message	Job	Contact	Dates
	MCALLISTER ST	REDWOOD ST -	Conflict with existing Street Use Permit.	12B-0090	Refer to Agent - Refer to Agent	
	MYRTLE ST	GEARY BLVD -	Conflict with existing Street Use Permit.	12B-0090	Refer to Agent - Refer to Agent	
	OFARRELL ST \ STARR KING WAY	MYRTLE ST -	Conflict with existing Street Use Permit.	12B-0090	Refer to Agent - Refer to Agent	
	OLIVE ST	OFARRELL ST \ STARR KING WAY -	Conflict with existing Street Use Permit.	12B-0090	Refer to Agent - Refer to Agent	
	PETER YORKE WAY \ POST ST	DANIEL BURNHAM CT -	Conflict with existing Street Use Permit.	12B-0090	Refer to Agent - Refer to Agent	
	PINE ST	Intersection	Conflict with existing Street Use Permit.	12B-0090	Refer to Agent - Refer to Agent	
	REDWOOD ST	GOLDEN GATE AVE -	Conflict with existing Street Use Permit.	12B-0090	Refer to Agent - Refer to Agent	
	SUTTER ST	FERN ST -	Conflict with existing Street Use Permit.	12B-0090	Refer to Agent - Refer to Agent	
	TURK ST	LARCH ST -	Conflict with existing Street Use Permit.	12B-0090	Refer to Agent - Refer to Agent	
	WILLOW ST	ELLIS ST -	Conflict with existing Street Use Permit.	12B-0090	Refer to Agent - Refer to Agent	
	EDDY ST	WILLOW ST -	Conflict with existing Street Use Permit.	12B-0093	Refer to Agent - Refer to Agent	
	ELLIS ST	OLIVE ST -	Conflict with existing Street Use Permit.	12B-0093	Refer to Agent - Refer to Agent	
	ELM ST	TURK ST -	Conflict with existing Street Use Permit.	12B-0093	Refer to Agent - Refer to Agent	
	GOLDEN GATE AVE	ELM ST -	Conflict with existing Street Use Permit.	12B-0093	Refer to Agent - Refer to Agent	
	LARCH ST	EDDY ST -	Conflict with existing Street Use Permit.	12B-0093	Refer to Agent - Refer to Agent	
	MCALLISTER ST	Intersection	Conflict with existing Street Use Permit.	12B-0093	Refer to Agent - Refer to Agent	
	MCALLISTER ST	REDWOOD ST -	Conflict with existing Street Use Permit.	12B-0093	Refer to Agent - Refer to Agent	
	MYRTLE ST	GEARY BLVD -	Conflict with existing Street Use Permit.	12B-0093	Refer to Agent - Refer to Agent	
	OFARRELL ST \ STARR KING WAY	MYRTLE ST -	Conflict with existing Street Use Permit.	12B-0093	Refer to Agent - Refer to Agent	
	OLIVE ST	OFARRELL ST \ STARR KING WAY -	Conflict with existing Street Use Permit.	12B-0093	Refer to Agent - Refer to Agent	
	REDWOOD ST	GOLDEN GATE AVE -	Conflict with existing Street Use Permit.	12B-0093	Refer to Agent - Refer to Agent	
	TURK ST	LARCH ST -	Conflict with existing Street Use Permit.	12B-0093	Refer to Agent - Refer to Agent	
	WILLOW ST	ELLIS ST -	Conflict with existing Street Use Permit.	12B-0093	Refer to Agent - Refer to Agent	
	AUSTIN ST	PINE ST -	Conflict with existing Street Use Permit.	12B-0097	Refer to Agent - Refer to Agent	
	BUSH ST	AUSTIN ST -	Conflict with existing Street Use Permit.	12B-0097	Refer to Agent - Refer to Agent	
	CALIFORNIA ST	Intersection	Conflict with existing Street Use Permit.	12B-0097	Refer to Agent - Refer to Agent	
	DANIEL BURNHAM CT	SUTTER ST -	Conflict with existing Street Use Permit.	12B-0097	Refer to Agent - Refer to Agent	
	ELM ST	TURK ST -	Conflict with existing Street Use Permit.	12B-0097	Refer to Agent - Refer to Agent	
	FELL ST	Intersection	Conflict with existing Street Use Permit.	12B-0097	Refer to Agent - Refer to Agent	

Street Name	From St	To St	Message	Job	Contact	Dates
	FELL ST	LINDEN ST -	Conflict with existing Street Use Permit.	12B-0097	Refer to Agent - Refer to Agent	
	FERN ST	BUSH ST -	Conflict with existing Street Use Permit.	12B-0097	Refer to Agent - Refer to Agent	
	FULTON ST	MCALLISTER ST -	Conflict with existing Street Use Permit.	12B-0097	Refer to Agent - Refer to Agent	
	GEARY BLVD	PETER YORKE WAY \ POST ST -	Conflict with existing Street Use Permit.	12B-0097	Refer to Agent - Refer to Agent	
	GOLDEN GATE AVE	ELM ST -	Conflict with existing Street Use Permit.	12B-0097	Refer to Agent - Refer to Agent	
	GROVE ST	FULTON ST -	Conflict with existing Street Use Permit.	12B-0097	Refer to Agent - Refer to Agent	
	HAYES ST	IVY ST -	Conflict with existing Street Use Permit.	12B-0097	Refer to Agent - Refer to Agent	
	IVY ST	GROVE ST -	Conflict with existing Street Use Permit.	12B-0097	Refer to Agent - Refer to Agent	
	LINDEN ST	HAYES ST -	Conflict with existing Street Use Permit.	12B-0097	Refer to Agent - Refer to Agent	
	MCALLISTER ST	REDWOOD ST -	Conflict with existing Street Use Permit.	12B-0097	Refer to Agent - Refer to Agent	
	MYRTLE ST	GEARY BLVD -	Conflict with existing Street Use Permit.	12B-0097	Refer to Agent - Refer to Agent	
	OFARRELL ST \ STARR KING WAY	Intersection	Conflict with existing Street Use Permit.	12B-0097	Refer to Agent - Refer to Agent	
	OFARRELL ST \ STARR KING WAY	MYRTLE ST -	Conflict with existing Street Use Permit.	12B-0097	Refer to Agent - Refer to Agent	
	PETER YORKE WAY \ POST ST	DANIEL BURNHAM CT -	Conflict with existing Street Use Permit.	12B-0097	Refer to Agent - Refer to Agent	
	PETER YORKE WAY \ POST ST	Intersection	Conflict with existing Street Use Permit.	12B-0097	Refer to Agent - Refer to Agent	
	PINE ST	CALIFORNIA ST -	Conflict with existing Street Use Permit.	12B-0097	Refer to Agent - Refer to Agent	
	REDWOOD ST	GOLDEN GATE AVE -	Conflict with existing Street Use Permit.	12B-0097	Refer to Agent - Refer to Agent	
	SUTTER ST	FERN ST -	Conflict with existing Street Use Permit.	12B-0097	Refer to Agent - Refer to Agent	
	TURK ST	Intersection	Conflict with existing Street Use Permit.	12B-0097	Refer to Agent - Refer to Agent	
	GEARY BLVD	Intersection	Conflict with existing Street Use Permit.	12B-0104	Refer to Agent - Refer to Agent	
	FULTON ST	Intersection	Conflict with existing Street Use Permit.	12B-0106	Refer to Agent - Refer to Agent	
	FULTON ST	MCALLISTER ST -	Conflict with existing Street Use Permit.	12B-0106	Refer to Agent - Refer to Agent	
	GOLDEN GATE AVE	Intersection	Conflict with existing Street Use Permit.	12B-0106	Refer to Agent - Refer to Agent	
	GROVE ST	FULTON ST -	Conflict with existing Street Use Permit.	12B-0106	Refer to Agent - Refer to Agent	
	GROVE ST	Intersection	Conflict with existing Street Use Permit.	12B-0106	Refer to Agent - Refer to Agent	
	MCALLISTER ST	Intersection	Conflict with existing Street Use Permit.	12B-0106	Refer to Agent - Refer to Agent	
	MCALLISTER ST	REDWOOD ST -	Conflict with existing Street Use Permit.	12B-0106	Refer to Agent - Refer to Agent	
	REDWOOD ST	GOLDEN GATE AVE -	Conflict with existing Street Use Permit.	12B-0106	Refer to Agent - Refer to Agent	
	REDWOOD ST	Intersection	Conflict with existing Street Use Permit.	12B-0106	Refer to Agent - Refer to Agent	

Street Name	From St	To St	Message	Job	Contact	Dates
	AUSTIN ST	Intersection	Conflict with existing Street Use Permit.	12B-0107	Refer to Agent - Refer to Agent	
	AUSTIN ST	PINE ST -	Conflict with existing Street Use Permit.	12B-0107	Refer to Agent - Refer to Agent	
	BUSH ST	AUSTIN ST -	Conflict with existing Street Use Permit.	12B-0107	Refer to Agent - Refer to Agent	
	BUSH ST	Intersection	Conflict with existing Street Use Permit.	12B-0107	Refer to Agent - Refer to Agent	
	DANIEL BURNHAM CT	Intersection	Conflict with existing Street Use Permit.	12B-0107	Refer to Agent - Refer to Agent	
	DANIEL BURNHAM CT	SUTTER ST -	Conflict with existing Street Use Permit.	12B-0107	Refer to Agent - Refer to Agent	
	EDDY ST	Intersection	Conflict with existing Street Use Permit.	12B-0107	Refer to Agent - Refer to Agent	
	EDDY ST	WILLOW ST -	Conflict with existing Street Use Permit.	12B-0107	Refer to Agent - Refer to Agent	
	ELLIS ST	Intersection	Conflict with existing Street Use Permit.	12B-0107	Refer to Agent - Refer to Agent	
	ELLIS ST	OLIVE ST -	Conflict with existing Street Use Permit.	12B-0107	Refer to Agent - Refer to Agent	
	ELM ST	Intersection	Conflict with existing Street Use Permit.	12B-0107	Refer to Agent - Refer to Agent	
	ELM ST	TURK ST -	Conflict with existing Street Use Permit.	12B-0107	Refer to Agent - Refer to Agent	
	FELL ST	Intersection	Conflict with existing Street Use Permit.	12B-0107	Refer to Agent - Refer to Agent	
	FELL ST	LINDEN ST -	Conflict with existing Street Use Permit.	12B-0107	Refer to Agent - Refer to Agent	
	FERN ST	BUSH ST -	Conflict with existing Street Use Permit.	12B-0107	Refer to Agent - Refer to Agent	
	FERN ST	Intersection	Conflict with existing Street Use Permit.	12B-0107	Refer to Agent - Refer to Agent	
	FULTON ST	Intersection	Conflict with existing Street Use Permit.	12B-0107	Refer to Agent - Refer to Agent	
	FULTON ST	MCALLISTER ST -	Conflict with existing Street Use Permit.	12B-0107	Refer to Agent - Refer to Agent	
	GEARY BLVD	Intersection	Conflict with existing Street Use Permit.	12B-0107	Refer to Agent - Refer to Agent	
	GOLDEN GATE AVE	ELM ST -	Conflict with existing Street Use Permit.	12B-0107	Refer to Agent - Refer to Agent	
	GOLDEN GATE AVE	Intersection	Conflict with existing Street Use Permit.	12B-0107	Refer to Agent - Refer to Agent	
	GROVE ST	FULTON ST -	Conflict with existing Street Use Permit.	12B-0107	Refer to Agent - Refer to Agent	
	GROVE ST	Intersection	Conflict with existing Street Use Permit.	12B-0107	Refer to Agent - Refer to Agent	
	HAYES ST	Intersection	Conflict with existing Street Use Permit.	12B-0107	Refer to Agent - Refer to Agent	
	HAYES ST	IVY ST -	Conflict with existing Street Use Permit.	12B-0107	Refer to Agent - Refer to Agent	
	IVY ST	GROVE ST -	Conflict with existing Street Use Permit.	12B-0107	Refer to Agent - Refer to Agent	
	IVY ST	Intersection	Conflict with existing Street Use Permit.	12B-0107	Refer to Agent - Refer to Agent	
	LARCH ST	EDDY ST -	Conflict with existing Street Use Permit.	12B-0107	Refer to Agent - Refer to Agent	
	LARCH ST	Intersection	Conflict with existing Street Use Permit.	12B-0107	Refer to Agent - Refer to Agent	

Street Name	From St	To St	Message	Job	Contact	Dates
	LINDEN ST	HAYES ST -	Conflict with existing Street Use Permit.	12B-0107	Refer to Agent - Refer to Agent	
	LINDEN ST	Intersection	Conflict with existing Street Use Permit.	12B-0107	Refer to Agent - Refer to Agent	
	MCALLISTER ST	Intersection	Conflict with existing Street Use Permit.	12B-0107	Refer to Agent - Refer to Agent	
	MCALLISTER ST	REDWOOD ST -	Conflict with existing Street Use Permit.	12B-0107	Refer to Agent - Refer to Agent	
	MYRTLE ST	GEARY BLVD -	Conflict with existing Street Use Permit.	12B-0107	Refer to Agent - Refer to Agent	
	MYRTLE ST	Intersection	Conflict with existing Street Use Permit.	12B-0107	Refer to Agent - Refer to Agent	
	OFARRELL ST \ STARR KING WAY	Intersection	Conflict with existing Street Use Permit.	12B-0107	Refer to Agent - Refer to Agent	
	OFARRELL ST \ STARR KING WAY	MYRTLE ST -	Conflict with existing Street Use Permit.	12B-0107	Refer to Agent - Refer to Agent	
	OLIVE ST	Intersection	Conflict with existing Street Use Permit.	12B-0107	Refer to Agent - Refer to Agent	
	OLIVE ST	OFARRELL ST \ STARR KING WAY -	Conflict with existing Street Use Permit.	12B-0107	Refer to Agent - Refer to Agent	
	PETER YORKE WAY \ POST ST	DANIEL BURNHAM CT -	Conflict with existing Street Use Permit.	12B-0107	Refer to Agent - Refer to Agent	
	PETER YORKE WAY \ POST ST	Intersection	Conflict with existing Street Use Permit.	12B-0107	Refer to Agent - Refer to Agent	
	PINE ST	Intersection	Conflict with existing Street Use Permit.	12B-0107	Refer to Agent - Refer to Agent	
	REDWOOD ST	GOLDEN GATE AVE -	Conflict with existing Street Use Permit.	12B-0107	Refer to Agent - Refer to Agent	
	REDWOOD ST	Intersection	Conflict with existing Street Use Permit.	12B-0107	Refer to Agent - Refer to Agent	
	SUTTER ST	FERN ST -	Conflict with existing Street Use Permit.	12B-0107	Refer to Agent - Refer to Agent	
	SUTTER ST	Intersection	Conflict with existing Street Use Permit.	12B-0107	Refer to Agent - Refer to Agent	
	TURK ST	Intersection	Conflict with existing Street Use Permit.	12B-0107	Refer to Agent - Refer to Agent	
	TURK ST	LARCH ST -	Conflict with existing Street Use Permit.	12B-0107	Refer to Agent - Refer to Agent	
	WILLOW ST	ELLIS ST -	Conflict with existing Street Use Permit.	12B-0107	Refer to Agent - Refer to Agent	
	WILLOW ST	Intersection	Conflict with existing Street Use Permit.	12B-0107	Refer to Agent - Refer to Agent	
	AUSTIN ST	Intersection	Conflict with existing Street Use Permit.	12B-0111	Refer to Agent - Refer to Agent	
	AUSTIN ST	PINE ST -	Conflict with existing Street Use Permit.	12B-0111	Refer to Agent - Refer to Agent	
	BUSH ST	AUSTIN ST -	Conflict with existing Street Use Permit.	12B-0111	Refer to Agent - Refer to Agent	
	BUSH ST	Intersection	Conflict with existing Street Use Permit.	12B-0111	Refer to Agent - Refer to Agent	
	CALIFORNIA ST	Intersection	Conflict with existing Street Use Permit.	12B-0111	Refer to Agent - Refer to Agent	
	DANIEL BURNHAM CT	Intersection	Conflict with existing Street Use Permit.	12B-0111	Refer to Agent - Refer to Agent	
	DANIEL BURNHAM CT	SUTTER ST -	Conflict with existing Street Use Permit.	12B-0111	Refer to Agent - Refer to Agent	
	ELM ST	Intersection	Conflict with existing Street Use Permit.	12B-0111	Refer to Agent - Refer to Agent	

Street Name	From St	To St	Message	Job	Contact	Dates
	ELM ST	TURK ST -	Conflict with existing Street Use Permit.	12B-0111	Refer to Agent - Refer to Agent	
	FELL ST	Intersection	Conflict with existing Street Use Permit.	12B-0111	Refer to Agent - Refer to Agent	
	FELL ST	LINDEN ST -	Conflict with existing Street Use Permit.	12B-0111	Refer to Agent - Refer to Agent	
	FERN ST	BUSH ST -	Conflict with existing Street Use Permit.	12B-0111	Refer to Agent - Refer to Agent	
	FERN ST	Intersection	Conflict with existing Street Use Permit.	12B-0111	Refer to Agent - Refer to Agent	
	FULTON ST	Intersection	Conflict with existing Street Use Permit.	12B-0111	Refer to Agent - Refer to Agent	
	FULTON ST	MCALLISTER ST -	Conflict with existing Street Use Permit.	12B-0111	Refer to Agent - Refer to Agent	
	GEARY BLVD	Intersection	Conflict with existing Street Use Permit.	12B-0111	Refer to Agent - Refer to Agent	
	GEARY BLVD	PETER YORKE WAY \ POST ST -	Conflict with existing Street Use Permit.	12B-0111	Refer to Agent - Refer to Agent	
	GOLDEN GATE AVE	ELM ST -	Conflict with existing Street Use Permit.	12B-0111	Refer to Agent - Refer to Agent	
	GOLDEN GATE AVE	Intersection	Conflict with existing Street Use Permit.	12B-0111	Refer to Agent - Refer to Agent	
	GROVE ST	FULTON ST -	Conflict with existing Street Use Permit.	12B-0111	Refer to Agent - Refer to Agent	
	GROVE ST	Intersection	Conflict with existing Street Use Permit.	12B-0111	Refer to Agent - Refer to Agent	
	HAYES ST	Intersection	Conflict with existing Street Use Permit.	12B-0111	Refer to Agent - Refer to Agent	
	HAYES ST	IVY ST -	Conflict with existing Street Use Permit.	12B-0111	Refer to Agent - Refer to Agent	
	IVY ST	GROVE ST -	Conflict with existing Street Use Permit.	12B-0111	Refer to Agent - Refer to Agent	
	IVY ST	Intersection	Conflict with existing Street Use Permit.	12B-0111	Refer to Agent - Refer to Agent	
	LINDEN ST	HAYES ST -	Conflict with existing Street Use Permit.	12B-0111	Refer to Agent - Refer to Agent	
	LINDEN ST	Intersection	Conflict with existing Street Use Permit.	12B-0111	Refer to Agent - Refer to Agent	
	MCALLISTER ST	Intersection	Conflict with existing Street Use Permit.	12B-0111	Refer to Agent - Refer to Agent	
	MCALLISTER ST	REDWOOD ST -	Conflict with existing Street Use Permit.	12B-0111	Refer to Agent - Refer to Agent	
	MYRTLE ST	GEARY BLVD -	Conflict with existing Street Use Permit.	12B-0111	Refer to Agent - Refer to Agent	
	MYRTLE ST	Intersection	Conflict with existing Street Use Permit.	12B-0111	Refer to Agent - Refer to Agent	
	OFARRELL ST \ STARR KING WAY	Intersection	Conflict with existing Street Use Permit.	12B-0111	Refer to Agent - Refer to Agent	
	OFARRELL ST \ STARR KING WAY	MYRTLE ST -	Conflict with existing Street Use Permit.	12B-0111	Refer to Agent - Refer to Agent	
	PETER YORKE WAY \ POST ST	DANIEL BURNHAM CT -	Conflict with existing Street Use Permit.	12B-0111	Refer to Agent - Refer to Agent	
	PETER YORKE WAY \ POST ST	Intersection	Conflict with existing Street Use Permit.	12B-0111	Refer to Agent - Refer to Agent	
	PINE ST	CALIFORNIA ST -	Conflict with existing Street Use Permit.	12B-0111	Refer to Agent - Refer to Agent	
	PINE ST	Intersection	Conflict with existing Street Use Permit.	12B-0111	Refer to Agent - Refer to Agent	

Street Name	From St	To St	Message	Job	Contact	Dates
	REDWOOD ST	GOLDEN GATE AVE -	Conflict with existing Street Use Permit.	12B-0111	Refer to Agent - Refer to Agent	
	REDWOOD ST	Intersection	Conflict with existing Street Use Permit.	12B-0111	Refer to Agent - Refer to Agent	
	SUTTER ST	FERN ST -	Conflict with existing Street Use Permit.	12B-0111	Refer to Agent - Refer to Agent	
	SUTTER ST	Intersection	Conflict with existing Street Use Permit.	12B-0111	Refer to Agent - Refer to Agent	
	TURK ST	Intersection	Conflict with existing Street Use Permit.	12B-0111	Refer to Agent - Refer to Agent	
	GROVE ST	Intersection	Conflict with existing Street Use Permit.	12B-0112	Refer to Agent - Refer to Agent	
	HAYES ST	Intersection	Conflict with existing Street Use Permit.	12B-0112	Refer to Agent - Refer to Agent	
	HAYES ST	IVY ST -	Conflict with existing Street Use Permit.	12B-0112	Refer to Agent - Refer to Agent	
	IVY ST	GROVE ST -	Conflict with existing Street Use Permit.	12B-0112	Refer to Agent - Refer to Agent	
	IVY ST	Intersection	Conflict with existing Street Use Permit.	12B-0112	Refer to Agent - Refer to Agent	
	SUTTER ST	Intersection	Conflict with existing Street Use Permit.	12B-0115	Refer to Agent - Refer to Agent	
	AUSTIN ST	PINE ST -	Conflict with existing Street Use Permit.	12B-0116	Refer to Agent - Refer to Agent	
	BUSH ST	AUSTIN ST -	Conflict with existing Street Use Permit.	12B-0116	Refer to Agent - Refer to Agent	
	CALIFORNIA ST	Intersection	Conflict with existing Street Use Permit.	12B-0116	Refer to Agent - Refer to Agent	
	DANIEL BURNHAM CT	SUTTER ST -	Conflict with existing Street Use Permit.	12B-0116	Refer to Agent - Refer to Agent	
	EDDY ST	WILLOW ST -	Conflict with existing Street Use Permit.	12B-0116	Refer to Agent - Refer to Agent	
	ELLIS ST	Intersection	Conflict with existing Street Use Permit.	12B-0116	Refer to Agent - Refer to Agent	
	ELLIS ST	OLIVE ST -	Conflict with existing Street Use Permit.	12B-0116	Refer to Agent - Refer to Agent	
	ELM ST	TURK ST -	Conflict with existing Street Use Permit.	12B-0116	Refer to Agent - Refer to Agent	
	FELL ST	LINDEN ST -	Conflict with existing Street Use Permit.	12B-0116	Refer to Agent - Refer to Agent	
	FERN ST	BUSH ST -	Conflict with existing Street Use Permit.	12B-0116	Refer to Agent - Refer to Agent	
	FULTON ST	MCALLISTER ST -	Conflict with existing Street Use Permit.	12B-0116	Refer to Agent - Refer to Agent	
	GEARY BLVD	PETER YORKE WAY \ POST ST -	Conflict with existing Street Use Permit.	12B-0116	Refer to Agent - Refer to Agent	
	GOLDEN GATE AVE	ELM ST -	Conflict with existing Street Use Permit.	12B-0116	Refer to Agent - Refer to Agent	
	GROVE ST	FULTON ST -	Conflict with existing Street Use Permit.	12B-0116	Refer to Agent - Refer to Agent	
	GROVE ST	Intersection	Conflict with existing Street Use Permit.	12B-0116	Refer to Agent - Refer to Agent	
	HAYES ST	IVY ST -	Conflict with existing Street Use Permit.	12B-0116	Refer to Agent - Refer to Agent	
	IVY ST	GROVE ST -	Conflict with existing Street Use Permit.	12B-0116	Refer to Agent - Refer to Agent	
	LARCH ST	EDDY ST -	Conflict with existing Street Use Permit.	12B-0116	Refer to Agent - Refer to Agent	

Street Name	From St	To St	Message	Job	Contact	Dates
	LINDEN ST	HAYES ST -	Conflict with existing Street Use Permit.	12B-0116	Refer to Agent - Refer to Agent	
	MCALLISTER ST	Intersection	Conflict with existing Street Use Permit.	12B-0116	Refer to Agent - Refer to Agent	
	MCALLISTER ST	REDWOOD ST -	Conflict with existing Street Use Permit.	12B-0116	Refer to Agent - Refer to Agent	
	MYRTLE ST	GEARY BLVD -	Conflict with existing Street Use Permit.	12B-0116	Refer to Agent - Refer to Agent	
	OFARRELL ST \ STARR KING WAY	MYRTLE ST -	Conflict with existing Street Use Permit.	12B-0116	Refer to Agent - Refer to Agent	
	OLIVE ST	OFARRELL ST \ STARR KING WAY -	Conflict with existing Street Use Permit.	12B-0116	Refer to Agent - Refer to Agent	
	PETER YORKE WAY \ POST ST	DANIEL BURNHAM CT -	Conflict with existing Street Use Permit.	12B-0116	Refer to Agent - Refer to Agent	
	PETER YORKE WAY \ POST ST	Intersection	Conflict with existing Street Use Permit.	12B-0116	Refer to Agent - Refer to Agent	
	PINE ST	CALIFORNIA ST -	Conflict with existing Street Use Permit.	12B-0116	Refer to Agent - Refer to Agent	
	REDWOOD ST	GOLDEN GATE AVE -	Conflict with existing Street Use Permit.	12B-0116	Refer to Agent - Refer to Agent	
	SUTTER ST	FERN ST -	Conflict with existing Street Use Permit.	12B-0116	Refer to Agent - Refer to Agent	
	TURK ST	Intersection	Conflict with existing Street Use Permit.	12B-0116	Refer to Agent - Refer to Agent	
	TURK ST	LARCH ST -	Conflict with existing Street Use Permit.	12B-0116	Refer to Agent - Refer to Agent	
	WILLOW ST	ELLIS ST -	Conflict with existing Street Use Permit.	12B-0116	Refer to Agent - Refer to Agent	
	AUSTIN ST	PINE ST -	Conflict with existing Street Use Permit.	12B-0117	Refer to Agent - Refer to Agent	
	BUSH ST	AUSTIN ST -	Conflict with existing Street Use Permit.	12B-0117	Refer to Agent - Refer to Agent	
	CALIFORNIA ST	SACRAMENTO ST -	Conflict with existing Street Use Permit.	12B-0117	Refer to Agent - Refer to Agent	
	DANIEL BURNHAM CT	SUTTER ST -	Conflict with existing Street Use Permit.	12B-0117	Refer to Agent - Refer to Agent	
	EDDY ST	WILLOW ST -	Conflict with existing Street Use Permit.	12B-0117	Refer to Agent - Refer to Agent	
	ELLIS ST	OLIVE ST -	Conflict with existing Street Use Permit.	12B-0117	Refer to Agent - Refer to Agent	
	ELM ST	TURK ST -	Conflict with existing Street Use Permit.	12B-0117	Refer to Agent - Refer to Agent	
	FELL ST	LINDEN ST -	Conflict with existing Street Use Permit.	12B-0117	Refer to Agent - Refer to Agent	
	FERN ST	BUSH ST -	Conflict with existing Street Use Permit.	12B-0117	Refer to Agent - Refer to Agent	
	FULTON ST	MCALLISTER ST -	Conflict with existing Street Use Permit.	12B-0117	Refer to Agent - Refer to Agent	
	GEARY BLVD	PETER YORKE WAY \ POST ST -	Conflict with existing Street Use Permit.	12B-0117	Refer to Agent - Refer to Agent	
	GOLDEN GATE AVE	ELM ST -	Conflict with existing Street Use Permit.	12B-0117	Refer to Agent - Refer to Agent	
	GROVE ST	FULTON ST -	Conflict with existing Street Use Permit.	12B-0117	Refer to Agent - Refer to Agent	
	HAYES ST	IVY ST -	Conflict with existing Street Use Permit.	12B-0117	Refer to Agent - Refer to Agent	
	IVY ST	GROVE ST -	Conflict with existing Street Use Permit.	12B-0117	Refer to Agent - Refer to Agent	

Street Name	From St	To St	Message	Job	Contact	Dates
	LARCH ST	EDDY ST -	Conflict with existing Street Use Permit.	12B-0117	Refer to Agent - Refer to Agent	
	LINDEN ST	HAYES ST -	Conflict with existing Street Use Permit.	12B-0117	Refer to Agent - Refer to Agent	
	MCALLISTER ST	REDWOOD ST -	Conflict with existing Street Use Permit.	12B-0117	Refer to Agent - Refer to Agent	
	MYRTLE ST	GEARY BLVD -	Conflict with existing Street Use Permit.	12B-0117	Refer to Agent - Refer to Agent	
	OFARRELL ST \ STARR KING WAY	MYRTLE ST -	Conflict with existing Street Use Permit.	12B-0117	Refer to Agent - Refer to Agent	
	OLIVE ST	OFARRELL ST \ STARR KING WAY -	Conflict with existing Street Use Permit.	12B-0117	Refer to Agent - Refer to Agent	
	PETER YORKE WAY \ POST ST	DANIEL BURNHAM CT -	Conflict with existing Street Use Permit.	12B-0117	Refer to Agent - Refer to Agent	
	PINE ST	CALIFORNIA ST -	Conflict with existing Street Use Permit.	12B-0117	Refer to Agent - Refer to Agent	
	REDWOOD ST	GOLDEN GATE AVE -	Conflict with existing Street Use Permit.	12B-0117	Refer to Agent - Refer to Agent	
	SACRAMENTO ST	CLAY ST -	Conflict with existing Street Use Permit.	12B-0117	Refer to Agent - Refer to Agent	
	SUTTER ST	FERN ST -	Conflict with existing Street Use Permit.	12B-0117	Refer to Agent - Refer to Agent	
	TURK ST	LARCH ST -	Conflict with existing Street Use Permit.	12B-0117	Refer to Agent - Refer to Agent	
	WILLOW ST	ELLIS ST -	Conflict with existing Street Use Permit.	12B-0117	Refer to Agent - Refer to Agent	
	AUSTIN ST	PINE ST -	Conflict with existing Street Use Permit.	12B-0118	Refer to Agent - Refer to Agent	
	BUSH ST	AUSTIN ST -	Conflict with existing Street Use Permit.	12B-0118	Refer to Agent - Refer to Agent	
	CALIFORNIA ST	Intersection	Conflict with existing Street Use Permit.	12B-0118	Refer to Agent - Refer to Agent	
	DANIEL BURNHAM CT	SUTTER ST -	Conflict with existing Street Use Permit.	12B-0118	Refer to Agent - Refer to Agent	
	EDDY ST	WILLOW ST -	Conflict with existing Street Use Permit.	12B-0118	Refer to Agent - Refer to Agent	
	ELLIS ST	OLIVE ST -	Conflict with existing Street Use Permit.	12B-0118	Refer to Agent - Refer to Agent	
	ELM ST	TURK ST -	Conflict with existing Street Use Permit.	12B-0118	Refer to Agent - Refer to Agent	
	FELL ST	LINDEN ST -	Conflict with existing Street Use Permit.	12B-0118	Refer to Agent - Refer to Agent	
	FERN ST	BUSH ST -	Conflict with existing Street Use Permit.	12B-0118	Refer to Agent - Refer to Agent	
	FULTON ST	MCALLISTER ST -	Conflict with existing Street Use Permit.	12B-0118	Refer to Agent - Refer to Agent	
	GEARY BLVD	PETER YORKE WAY \ POST ST -	Conflict with existing Street Use Permit.	12B-0118	Refer to Agent - Refer to Agent	
	GOLDEN GATE AVE	ELM ST -	Conflict with existing Street Use Permit.	12B-0118	Refer to Agent - Refer to Agent	
	GROVE ST	FULTON ST -	Conflict with existing Street Use Permit.	12B-0118	Refer to Agent - Refer to Agent	
	HAYES ST	IVY ST -	Conflict with existing Street Use Permit.	12B-0118	Refer to Agent - Refer to Agent	
	IVY ST	GROVE ST -	Conflict with existing Street Use Permit.	12B-0118	Refer to Agent - Refer to Agent	
	LARCH ST	EDDY ST -	Conflict with existing Street Use Permit.	12B-0118	Refer to Agent - Refer to Agent	

Street Name	From St	To St	Message	Job	Contact	Dates
	LINDEN ST	HAYES ST -	Conflict with existing Street Use Permit.	12B-0118	Refer to Agent - Refer to Agent	
	MCALLISTER ST	REDWOOD ST -	Conflict with existing Street Use Permit.	12B-0118	Refer to Agent - Refer to Agent	
	MYRTLE ST	GEARY BLVD -	Conflict with existing Street Use Permit.	12B-0118	Refer to Agent - Refer to Agent	
	OFARRELL ST \ STARR KING WAY	MYRTLE ST -	Conflict with existing Street Use Permit.	12B-0118	Refer to Agent - Refer to Agent	
	OLIVE ST	OFARRELL ST \ STARR KING WAY -	Conflict with existing Street Use Permit.	12B-0118	Refer to Agent - Refer to Agent	
	PETER YORKE WAY \ POST ST	DANIEL BURNHAM CT -	Conflict with existing Street Use Permit.	12B-0118	Refer to Agent - Refer to Agent	
	PETER YORKE WAY \ POST ST	Intersection	Conflict with existing Street Use Permit.	12B-0118	Refer to Agent - Refer to Agent	
	PINE ST	CALIFORNIA ST -	Conflict with existing Street Use Permit.	12B-0118	Refer to Agent - Refer to Agent	
	REDWOOD ST	GOLDEN GATE AVE -	Conflict with existing Street Use Permit.	12B-0118	Refer to Agent - Refer to Agent	
	SUTTER ST	FERN ST -	Conflict with existing Street Use Permit.	12B-0118	Refer to Agent - Refer to Agent	
	TURK ST	Intersection	Conflict with existing Street Use Permit.	12B-0118	Refer to Agent - Refer to Agent	
	TURK ST	LARCH ST -	Conflict with existing Street Use Permit.	12B-0118	Refer to Agent - Refer to Agent	
	WILLOW ST	ELLIS ST -	Conflict with existing Street Use Permit.	12B-0118	Refer to Agent - Refer to Agent	
	AUSTIN ST	Intersection	Conflict with existing Street Use Permit.	12B-0119	Refer to Agent - Refer to Agent	
	AUSTIN ST	PINE ST -	Conflict with existing Street Use Permit.	12B-0119	Refer to Agent - Refer to Agent	
	BUSH ST	AUSTIN ST -	Conflict with existing Street Use Permit.	12B-0119	Refer to Agent - Refer to Agent	
	BUSH ST	Intersection	Conflict with existing Street Use Permit.	12B-0119	Refer to Agent - Refer to Agent	
	CALIFORNIA ST	Intersection	Conflict with existing Street Use Permit.	12B-0119	Refer to Agent - Refer to Agent	
	DANIEL BURNHAM CT	Intersection	Conflict with existing Street Use Permit.	12B-0119	Refer to Agent - Refer to Agent	
	DANIEL BURNHAM CT	SUTTER ST -	Conflict with existing Street Use Permit.	12B-0119	Refer to Agent - Refer to Agent	
	EDDY ST	Intersection	Conflict with existing Street Use Permit.	12B-0119	Refer to Agent - Refer to Agent	
	EDDY ST	WILLOW ST -	Conflict with existing Street Use Permit.	12B-0119	Refer to Agent - Refer to Agent	
	ELLIS ST	Intersection	Conflict with existing Street Use Permit.	12B-0119	Refer to Agent - Refer to Agent	
	ELLIS ST	OLIVE ST -	Conflict with existing Street Use Permit.	12B-0119	Refer to Agent - Refer to Agent	
	ELM ST	Intersection	Conflict with existing Street Use Permit.	12B-0119	Refer to Agent - Refer to Agent	
	ELM ST	TURK ST -	Conflict with existing Street Use Permit.	12B-0119	Refer to Agent - Refer to Agent	
	FELL ST	Intersection	Conflict with existing Street Use Permit.	12B-0119	Refer to Agent - Refer to Agent	
	FELL ST	LINDEN ST -	Conflict with existing Street Use Permit.	12B-0119	Refer to Agent - Refer to Agent	
	FERN ST	BUSH ST -	Conflict with existing Street Use Permit.	12B-0119	Refer to Agent - Refer to Agent	

Street Name	From St	To St	Message	Job	Contact	Dates
	FERN ST	Intersection	Conflict with existing Street Use Permit.	12B-0119	Refer to Agent - Refer to Agent	
	FULTON ST	Intersection	Conflict with existing Street Use Permit.	12B-0119	Refer to Agent - Refer to Agent	
	FULTON ST	MCALLISTER ST -	Conflict with existing Street Use Permit.	12B-0119	Refer to Agent - Refer to Agent	
	GEARY BLVD	Intersection	Conflict with existing Street Use Permit.	12B-0119	Refer to Agent - Refer to Agent	
	GEARY BLVD	PETER YORKE WAY \ POST ST -	Conflict with existing Street Use Permit.	12B-0119	Refer to Agent - Refer to Agent	
	GOLDEN GATE AVE	ELM ST -	Conflict with existing Street Use Permit.	12B-0119	Refer to Agent - Refer to Agent	
	GOLDEN GATE AVE	Intersection	Conflict with existing Street Use Permit.	12B-0119	Refer to Agent - Refer to Agent	
	GROVE ST	FULTON ST -	Conflict with existing Street Use Permit.	12B-0119	Refer to Agent - Refer to Agent	
	GROVE ST	Intersection	Conflict with existing Street Use Permit.	12B-0119	Refer to Agent - Refer to Agent	
	HAYES ST	Intersection	Conflict with existing Street Use Permit.	12B-0119	Refer to Agent - Refer to Agent	
	HAYES ST	IVY ST -	Conflict with existing Street Use Permit.	12B-0119	Refer to Agent - Refer to Agent	
	IVY ST	GROVE ST -	Conflict with existing Street Use Permit.	12B-0119	Refer to Agent - Refer to Agent	
	IVY ST	Intersection	Conflict with existing Street Use Permit.	12B-0119	Refer to Agent - Refer to Agent	
	LARCH ST	EDDY ST -	Conflict with existing Street Use Permit.	12B-0119	Refer to Agent - Refer to Agent	
	LARCH ST	Intersection	Conflict with existing Street Use Permit.	12B-0119	Refer to Agent - Refer to Agent	
	LINDEN ST	HAYES ST -	Conflict with existing Street Use Permit.	12B-0119	Refer to Agent - Refer to Agent	
	LINDEN ST	Intersection	Conflict with existing Street Use Permit.	12B-0119	Refer to Agent - Refer to Agent	
	MCALLISTER ST	Intersection	Conflict with existing Street Use Permit.	12B-0119	Refer to Agent - Refer to Agent	
	MCALLISTER ST	REDWOOD ST -	Conflict with existing Street Use Permit.	12B-0119	Refer to Agent - Refer to Agent	
	MYRTLE ST	GEARY BLVD -	Conflict with existing Street Use Permit.	12B-0119	Refer to Agent - Refer to Agent	
	MYRTLE ST	Intersection	Conflict with existing Street Use Permit.	12B-0119	Refer to Agent - Refer to Agent	
	OFARRELL ST \ STARR KING WAY	Intersection	Conflict with existing Street Use Permit.	12B-0119	Refer to Agent - Refer to Agent	
	OFARRELL ST \ STARR KING WAY	MYRTLE ST -	Conflict with existing Street Use Permit.	12B-0119	Refer to Agent - Refer to Agent	
	OLIVE ST	Intersection	Conflict with existing Street Use Permit.	12B-0119	Refer to Agent - Refer to Agent	
	OLIVE ST	OFARRELL ST \ STARR KING WAY -	Conflict with existing Street Use Permit.	12B-0119	Refer to Agent - Refer to Agent	
	PETER YORKE WAY \ POST ST	DANIEL BURNHAM CT -	Conflict with existing Street Use Permit.	12B-0119	Refer to Agent - Refer to Agent	
	PETER YORKE WAY \ POST ST	Intersection	Conflict with existing Street Use Permit.	12B-0119	Refer to Agent - Refer to Agent	
	PINE ST	CALIFORNIA ST -	Conflict with existing Street Use Permit.	12B-0119	Refer to Agent - Refer to Agent	
	PINE ST	Intersection	Conflict with existing Street Use Permit.	12B-0119	Refer to Agent - Refer to Agent	

Street Name	From St	To St	Message	Job	Contact	Dates
	REDWOOD ST	GOLDEN GATE AVE -	Conflict with existing Street Use Permit.	12B-0119	Refer to Agent - Refer to Agent	
	REDWOOD ST	Intersection	Conflict with existing Street Use Permit.	12B-0119	Refer to Agent - Refer to Agent	
	SUTTER ST	FERN ST -	Conflict with existing Street Use Permit.	12B-0119	Refer to Agent - Refer to Agent	
	SUTTER ST	Intersection	Conflict with existing Street Use Permit.	12B-0119	Refer to Agent - Refer to Agent	
	TURK ST	Intersection	Conflict with existing Street Use Permit.	12B-0119	Refer to Agent - Refer to Agent	
	TURK ST	LARCH ST -	Conflict with existing Street Use Permit.	12B-0119	Refer to Agent - Refer to Agent	
	WILLOW ST	ELLIS ST -	Conflict with existing Street Use Permit.	12B-0119	Refer to Agent - Refer to Agent	
	WILLOW ST	Intersection	Conflict with existing Street Use Permit.	12B-0119	Refer to Agent - Refer to Agent	
	AUSTIN ST	Intersection	Conflict with existing Street Use Permit.	12B-0122	Refer to Agent - Refer to Agent	
	AUSTIN ST	PINE ST -	Conflict with existing Street Use Permit.	12B-0122	Refer to Agent - Refer to Agent	
	BUSH ST	AUSTIN ST -	Conflict with existing Street Use Permit.	12B-0122	Refer to Agent - Refer to Agent	
	BUSH ST	Intersection	Conflict with existing Street Use Permit.	12B-0122	Refer to Agent - Refer to Agent	
	CALIFORNIA ST	Intersection	Conflict with existing Street Use Permit.	12B-0122	Refer to Agent - Refer to Agent	
	DANIEL BURNHAM CT	Intersection	Conflict with existing Street Use Permit.	12B-0122	Refer to Agent - Refer to Agent	
	DANIEL BURNHAM CT	SUTTER ST -	Conflict with existing Street Use Permit.	12B-0122	Refer to Agent - Refer to Agent	
	EDDY ST	Intersection	Conflict with existing Street Use Permit.	12B-0122	Refer to Agent - Refer to Agent	
	EDDY ST	WILLOW ST -	Conflict with existing Street Use Permit.	12B-0122	Refer to Agent - Refer to Agent	
	ELLIS ST	Intersection	Conflict with existing Street Use Permit.	12B-0122	Refer to Agent - Refer to Agent	
	ELLIS ST	OLIVE ST -	Conflict with existing Street Use Permit.	12B-0122	Refer to Agent - Refer to Agent	
	ELM ST	Intersection	Conflict with existing Street Use Permit.	12B-0122	Refer to Agent - Refer to Agent	
	ELM ST	TURK ST -	Conflict with existing Street Use Permit.	12B-0122	Refer to Agent - Refer to Agent	
	FELL ST	Intersection	Conflict with existing Street Use Permit.	12B-0122	Refer to Agent - Refer to Agent	
	FELL ST	LINDEN ST -	Conflict with existing Street Use Permit.	12B-0122	Refer to Agent - Refer to Agent	
	FERN ST	BUSH ST -	Conflict with existing Street Use Permit.	12B-0122	Refer to Agent - Refer to Agent	
	FERN ST	Intersection	Conflict with existing Street Use Permit.	12B-0122	Refer to Agent - Refer to Agent	
	FULTON ST	Intersection	Conflict with existing Street Use Permit.	12B-0122	Refer to Agent - Refer to Agent	
	FULTON ST	MCALLISTER ST -	Conflict with existing Street Use Permit.	12B-0122	Refer to Agent - Refer to Agent	
	GEARY BLVD	Intersection	Conflict with existing Street Use Permit.	12B-0122	Refer to Agent - Refer to Agent	
	GEARY BLVD	PETER YORKE WAY \ POST ST -	Conflict with existing Street Use Permit.	12B-0122	Refer to Agent - Refer to Agent	

Street Name	From St	To St	Message	Job	Contact	Dates
	GOLDEN GATE AVE	ELM ST -	Conflict with existing Street Use Permit.	12B-0122	Refer to Agent - Refer to Agent	
	GOLDEN GATE AVE	Intersection	Conflict with existing Street Use Permit.	12B-0122	Refer to Agent - Refer to Agent	
	GROVE ST	FULTON ST -	Conflict with existing Street Use Permit.	12B-0122	Refer to Agent - Refer to Agent	
	GROVE ST	Intersection	Conflict with existing Street Use Permit.	12B-0122	Refer to Agent - Refer to Agent	
	HAYES ST	Intersection	Conflict with existing Street Use Permit.	12B-0122	Refer to Agent - Refer to Agent	
	HAYES ST	IVY ST -	Conflict with existing Street Use Permit.	12B-0122	Refer to Agent - Refer to Agent	
	IVY ST	GROVE ST -	Conflict with existing Street Use Permit.	12B-0122	Refer to Agent - Refer to Agent	
	IVY ST	Intersection	Conflict with existing Street Use Permit.	12B-0122	Refer to Agent - Refer to Agent	
	LARCH ST	EDDY ST -	Conflict with existing Street Use Permit.	12B-0122	Refer to Agent - Refer to Agent	
	LARCH ST	Intersection	Conflict with existing Street Use Permit.	12B-0122	Refer to Agent - Refer to Agent	
	LINDEN ST	HAYES ST -	Conflict with existing Street Use Permit.	12B-0122	Refer to Agent - Refer to Agent	
	LINDEN ST	Intersection	Conflict with existing Street Use Permit.	12B-0122	Refer to Agent - Refer to Agent	
	MCALLISTER ST	Intersection	Conflict with existing Street Use Permit.	12B-0122	Refer to Agent - Refer to Agent	
	MCALLISTER ST	REDWOOD ST -	Conflict with existing Street Use Permit.	12B-0122	Refer to Agent - Refer to Agent	
	MYRTLE ST	GEARY BLVD -	Conflict with existing Street Use Permit.	12B-0122	Refer to Agent - Refer to Agent	
	MYRTLE ST	Intersection	Conflict with existing Street Use Permit.	12B-0122	Refer to Agent - Refer to Agent	
	OFARRELL ST \ STARR KING WAY	Intersection	Conflict with existing Street Use Permit.	12B-0122	Refer to Agent - Refer to Agent	
	OFARRELL ST \ STARR KING WAY	MYRTLE ST -	Conflict with existing Street Use Permit.	12B-0122	Refer to Agent - Refer to Agent	
	OLIVE ST	Intersection	Conflict with existing Street Use Permit.	12B-0122	Refer to Agent - Refer to Agent	
	OLIVE ST	OFARRELL ST \ STARR KING WAY -	Conflict with existing Street Use Permit.	12B-0122	Refer to Agent - Refer to Agent	
	PETER YORKE WAY \ POST ST	DANIEL BURNHAM CT -	Conflict with existing Street Use Permit.	12B-0122	Refer to Agent - Refer to Agent	
	PETER YORKE WAY \ POST ST	Intersection	Conflict with existing Street Use Permit.	12B-0122	Refer to Agent - Refer to Agent	
	PINE ST	CALIFORNIA ST -	Conflict with existing Street Use Permit.	12B-0122	Refer to Agent - Refer to Agent	
	PINE ST	Intersection	Conflict with existing Street Use Permit.	12B-0122	Refer to Agent - Refer to Agent	
	REDWOOD ST	GOLDEN GATE AVE -	Conflict with existing Street Use Permit.	12B-0122	Refer to Agent - Refer to Agent	
	REDWOOD ST	Intersection	Conflict with existing Street Use Permit.	12B-0122	Refer to Agent - Refer to Agent	
	SUTTER ST	FERN ST -	Conflict with existing Street Use Permit.	12B-0122	Refer to Agent - Refer to Agent	
	SUTTER ST	Intersection	Conflict with existing Street Use Permit.	12B-0122	Refer to Agent - Refer to Agent	
	TURK ST	Intersection	Conflict with existing Street Use Permit.	12B-0122	Refer to Agent - Refer to Agent	

Street Name	From St	To St	Message	Job	Contact	Dates
	TURK ST	LARCH ST -	Conflict with existing Street Use Permit.	12B-0122	Refer to Agent - Refer to Agent	
	WILLOW ST	ELLIS ST -	Conflict with existing Street Use Permit.	12B-0122	Refer to Agent - Refer to Agent	
	WILLOW ST	Intersection	Conflict with existing Street Use Permit.	12B-0122	Refer to Agent - Refer to Agent	
	AUSTIN ST	Intersection	Conflict with existing Street Use Permit.	12B-0124	Refer to Agent - Refer to Agent	
	AUSTIN ST	PINE ST -	Conflict with existing Street Use Permit.	12B-0124	Refer to Agent - Refer to Agent	
	BUSH ST	AUSTIN ST -	Conflict with existing Street Use Permit.	12B-0124	Refer to Agent - Refer to Agent	
	BUSH ST	Intersection	Conflict with existing Street Use Permit.	12B-0124	Refer to Agent - Refer to Agent	
	CALIFORNIA ST	Intersection	Conflict with existing Street Use Permit.	12B-0124	Refer to Agent - Refer to Agent	
	DANIEL BURNHAM CT	Intersection	Conflict with existing Street Use Permit.	12B-0124	Refer to Agent - Refer to Agent	
	DANIEL BURNHAM CT	SUTTER ST -	Conflict with existing Street Use Permit.	12B-0124	Refer to Agent - Refer to Agent	
	ELM ST	Intersection	Conflict with existing Street Use Permit.	12B-0124	Refer to Agent - Refer to Agent	
	ELM ST	TURK ST -	Conflict with existing Street Use Permit.	12B-0124	Refer to Agent - Refer to Agent	
	FELL ST	Intersection	Conflict with existing Street Use Permit.	12B-0124	Refer to Agent - Refer to Agent	
	FELL ST	LINDEN ST -	Conflict with existing Street Use Permit.	12B-0124	Refer to Agent - Refer to Agent	
	FERN ST	BUSH ST -	Conflict with existing Street Use Permit.	12B-0124	Refer to Agent - Refer to Agent	
	FERN ST	Intersection	Conflict with existing Street Use Permit.	12B-0124	Refer to Agent - Refer to Agent	
	FULTON ST	Intersection	Conflict with existing Street Use Permit.	12B-0124	Refer to Agent - Refer to Agent	
	FULTON ST	MCALLISTER ST -	Conflict with existing Street Use Permit.	12B-0124	Refer to Agent - Refer to Agent	
	GEARY BLVD	Intersection	Conflict with existing Street Use Permit.	12B-0124	Refer to Agent - Refer to Agent	
	GEARY BLVD	PETER YORKE WAY \ POST ST -	Conflict with existing Street Use Permit.	12B-0124	Refer to Agent - Refer to Agent	
	GOLDEN GATE AVE	ELM ST -	Conflict with existing Street Use Permit.	12B-0124	Refer to Agent - Refer to Agent	
	GOLDEN GATE AVE	Intersection	Conflict with existing Street Use Permit.	12B-0124	Refer to Agent - Refer to Agent	
	GROVE ST	FULTON ST -	Conflict with existing Street Use Permit.	12B-0124	Refer to Agent - Refer to Agent	
	GROVE ST	Intersection	Conflict with existing Street Use Permit.	12B-0124	Refer to Agent - Refer to Agent	
	HAYES ST	Intersection	Conflict with existing Street Use Permit.	12B-0124	Refer to Agent - Refer to Agent	
	HAYES ST	IVY ST -	Conflict with existing Street Use Permit.	12B-0124	Refer to Agent - Refer to Agent	
	IVY ST	GROVE ST -	Conflict with existing Street Use Permit.	12B-0124	Refer to Agent - Refer to Agent	
	IVY ST	Intersection	Conflict with existing Street Use Permit.	12B-0124	Refer to Agent - Refer to Agent	
	LINDEN ST	HAYES ST -	Conflict with existing Street Use Permit.	12B-0124	Refer to Agent - Refer to Agent	

Street Name	From St	To St	Message	Job	Contact	Dates
	LINDEN ST	Intersection	Conflict with existing Street Use Permit.	12B-0124	Refer to Agent - Refer to Agent	
	MCALLISTER ST	Intersection	Conflict with existing Street Use Permit.	12B-0124	Refer to Agent - Refer to Agent	
	MCALLISTER ST	REDWOOD ST -	Conflict with existing Street Use Permit.	12B-0124	Refer to Agent - Refer to Agent	
	MYRTLE ST	GEARY BLVD -	Conflict with existing Street Use Permit.	12B-0124	Refer to Agent - Refer to Agent	
	MYRTLE ST	Intersection	Conflict with existing Street Use Permit.	12B-0124	Refer to Agent - Refer to Agent	
	OFARRELL ST \ STARR KING WAY	Intersection	Conflict with existing Street Use Permit.	12B-0124	Refer to Agent - Refer to Agent	
	OFARRELL ST \ STARR KING WAY	MYRTLE ST -	Conflict with existing Street Use Permit.	12B-0124	Refer to Agent - Refer to Agent	
	PETER YORKE WAY \ POST ST	DANIEL BURNHAM CT -	Conflict with existing Street Use Permit.	12B-0124	Refer to Agent - Refer to Agent	
	PETER YORKE WAY \ POST ST	Intersection	Conflict with existing Street Use Permit.	12B-0124	Refer to Agent - Refer to Agent	
	PINE ST	CALIFORNIA ST -	Conflict with existing Street Use Permit.	12B-0124	Refer to Agent - Refer to Agent	
	PINE ST	Intersection	Conflict with existing Street Use Permit.	12B-0124	Refer to Agent - Refer to Agent	
	REDWOOD ST	GOLDEN GATE AVE -	Conflict with existing Street Use Permit.	12B-0124	Refer to Agent - Refer to Agent	
	REDWOOD ST	Intersection	Conflict with existing Street Use Permit.	12B-0124	Refer to Agent - Refer to Agent	
	SUTTER ST	FERN ST -	Conflict with existing Street Use Permit.	12B-0124	Refer to Agent - Refer to Agent	
	SUTTER ST	Intersection	Conflict with existing Street Use Permit.	12B-0124	Refer to Agent - Refer to Agent	
	TURK ST	Intersection	Conflict with existing Street Use Permit.	12B-0124	Refer to Agent - Refer to Agent	
	GEARY BLVD	Intersection	Conflict with existing Street Use Permit.	12B-0127	Refer to Agent - Refer to Agent	
	AUSTIN ST	Intersection	Conflict with existing Street Use Permit.	12B-0131	Refer to Agent - Refer to Agent	
	AUSTIN ST	PINE ST -	Conflict with existing Street Use Permit.	12B-0131	Refer to Agent - Refer to Agent	
	BUSH ST	AUSTIN ST -	Conflict with existing Street Use Permit.	12B-0131	Refer to Agent - Refer to Agent	
	BUSH ST	Intersection	Conflict with existing Street Use Permit.	12B-0131	Refer to Agent - Refer to Agent	
	CALIFORNIA ST	Intersection	Conflict with existing Street Use Permit.	12B-0131	Refer to Agent - Refer to Agent	
	DANIEL BURNHAM CT	Intersection	Conflict with existing Street Use Permit.	12B-0131	Refer to Agent - Refer to Agent	
	DANIEL BURNHAM CT	SUTTER ST -	Conflict with existing Street Use Permit.	12B-0131	Refer to Agent - Refer to Agent	
	EDDY ST	Intersection	Conflict with existing Street Use Permit.	12B-0131	Refer to Agent - Refer to Agent	
	EDDY ST	WILLOW ST -	Conflict with existing Street Use Permit.	12B-0131	Refer to Agent - Refer to Agent	
	ELLIS ST	Intersection	Conflict with existing Street Use Permit.	12B-0131	Refer to Agent - Refer to Agent	
	ELLIS ST	OLIVE ST -	Conflict with existing Street Use Permit.	12B-0131	Refer to Agent - Refer to Agent	
	ELM ST	Intersection	Conflict with existing Street Use Permit.	12B-0131	Refer to Agent - Refer to Agent	

Street Name	From St	To St	Message	Job	Contact	Dates
	ELM ST	TURK ST -	Conflict with existing Street Use Permit.	12B-0131	Refer to Agent - Refer to Agent	
	FELL ST	Intersection	Conflict with existing Street Use Permit.	12B-0131	Refer to Agent - Refer to Agent	
	FELL ST	LINDEN ST -	Conflict with existing Street Use Permit.	12B-0131	Refer to Agent - Refer to Agent	
	FERN ST	BUSH ST -	Conflict with existing Street Use Permit.	12B-0131	Refer to Agent - Refer to Agent	
	FERN ST	Intersection	Conflict with existing Street Use Permit.	12B-0131	Refer to Agent - Refer to Agent	
	FULTON ST	Intersection	Conflict with existing Street Use Permit.	12B-0131	Refer to Agent - Refer to Agent	
	FULTON ST	MCALLISTER ST -	Conflict with existing Street Use Permit.	12B-0131	Refer to Agent - Refer to Agent	
	GEARY BLVD	Intersection	Conflict with existing Street Use Permit.	12B-0131	Refer to Agent - Refer to Agent	
	GEARY BLVD	PETER YORKE WAY \ POST ST -	Conflict with existing Street Use Permit.	12B-0131	Refer to Agent - Refer to Agent	
	GOLDEN GATE AVE	ELM ST -	Conflict with existing Street Use Permit.	12B-0131	Refer to Agent - Refer to Agent	
	GOLDEN GATE AVE	Intersection	Conflict with existing Street Use Permit.	12B-0131	Refer to Agent - Refer to Agent	
	GROVE ST	FULTON ST -	Conflict with existing Street Use Permit.	12B-0131	Refer to Agent - Refer to Agent	
	GROVE ST	Intersection	Conflict with existing Street Use Permit.	12B-0131	Refer to Agent - Refer to Agent	
	HAYES ST	Intersection	Conflict with existing Street Use Permit.	12B-0131	Refer to Agent - Refer to Agent	
	HAYES ST	IVY ST -	Conflict with existing Street Use Permit.	12B-0131	Refer to Agent - Refer to Agent	
	IVY ST	GROVE ST -	Conflict with existing Street Use Permit.	12B-0131	Refer to Agent - Refer to Agent	
	IVY ST	Intersection	Conflict with existing Street Use Permit.	12B-0131	Refer to Agent - Refer to Agent	
	LARCH ST	EDDY ST -	Conflict with existing Street Use Permit.	12B-0131	Refer to Agent - Refer to Agent	
	LARCH ST	Intersection	Conflict with existing Street Use Permit.	12B-0131	Refer to Agent - Refer to Agent	
	LINDEN ST	HAYES ST -	Conflict with existing Street Use Permit.	12B-0131	Refer to Agent - Refer to Agent	
	LINDEN ST	Intersection	Conflict with existing Street Use Permit.	12B-0131	Refer to Agent - Refer to Agent	
	MCALLISTER ST	Intersection	Conflict with existing Street Use Permit.	12B-0131	Refer to Agent - Refer to Agent	
	MCALLISTER ST	REDWOOD ST -	Conflict with existing Street Use Permit.	12B-0131	Refer to Agent - Refer to Agent	
	MYRTLE ST	GEARY BLVD -	Conflict with existing Street Use Permit.	12B-0131	Refer to Agent - Refer to Agent	
	MYRTLE ST	Intersection	Conflict with existing Street Use Permit.	12B-0131	Refer to Agent - Refer to Agent	
	OFARRELL ST \ STARR KING WAY	Intersection	Conflict with existing Street Use Permit.	12B-0131	Refer to Agent - Refer to Agent	
	OFARRELL ST \ STARR KING WAY	MYRTLE ST -	Conflict with existing Street Use Permit.	12B-0131	Refer to Agent - Refer to Agent	
	OLIVE ST	Intersection	Conflict with existing Street Use Permit.	12B-0131	Refer to Agent - Refer to Agent	
	OLIVE ST	OFARRELL ST \ STARR KING WAY -	Conflict with existing Street Use Permit.	12B-0131	Refer to Agent - Refer to Agent	

Street Name	From St	To St	Message	Job	Contact	Dates
	PETER YORKE WAY \ POST ST	DANIEL BURNHAM CT -	Conflict with existing Street Use Permit.	12B-0131	Refer to Agent - Refer to Agent	
	PETER YORKE WAY \ POST ST	Intersection	Conflict with existing Street Use Permit.	12B-0131	Refer to Agent - Refer to Agent	
	PINE ST	CALIFORNIA ST -	Conflict with existing Street Use Permit.	12B-0131	Refer to Agent - Refer to Agent	
	PINE ST	Intersection	Conflict with existing Street Use Permit.	12B-0131	Refer to Agent - Refer to Agent	
	REDWOOD ST	GOLDEN GATE AVE -	Conflict with existing Street Use Permit.	12B-0131	Refer to Agent - Refer to Agent	
	REDWOOD ST	Intersection	Conflict with existing Street Use Permit.	12B-0131	Refer to Agent - Refer to Agent	
	SUTTER ST	FERN ST -	Conflict with existing Street Use Permit.	12B-0131	Refer to Agent - Refer to Agent	
	SUTTER ST	Intersection	Conflict with existing Street Use Permit.	12B-0131	Refer to Agent - Refer to Agent	
	TURK ST	Intersection	Conflict with existing Street Use Permit.	12B-0131	Refer to Agent - Refer to Agent	
	TURK ST	LARCH ST -	Conflict with existing Street Use Permit.	12B-0131	Refer to Agent - Refer to Agent	
	WILLOW ST	ELLIS ST -	Conflict with existing Street Use Permit.	12B-0131	Refer to Agent - Refer to Agent	
	WILLOW ST	Intersection	Conflict with existing Street Use Permit.	12B-0131	Refer to Agent - Refer to Agent	
	EDDY ST	WILLOW ST -	Conflict with existing Street Use Permit.	12ECN-0978	800-743-5000 - 800-743-5000	Sep 6 2012-
	HAYES ST	Intersection	Conflict with existing Street Use Permit.	12TS-0138	Jana Lord 510-446-7234 - Jana Lord 510-446-7234	
	AUSTIN ST	Intersection	Conflict with existing Street Use Permit.	13B-0009	Refer to Agent - Refer to Agent	
	AUSTIN ST	PINE ST -	Conflict with existing Street Use Permit.	13B-0009	Refer to Agent - Refer to Agent	
	BUSH ST	AUSTIN ST -	Conflict with existing Street Use Permit.	13B-0009	Refer to Agent - Refer to Agent	
	BUSH ST	Intersection	Conflict with existing Street Use Permit.	13B-0009	Refer to Agent - Refer to Agent	
	CALIFORNIA ST	Intersection	Conflict with existing Street Use Permit.	13B-0009	Refer to Agent - Refer to Agent	
	DANIEL BURNHAM CT	Intersection	Conflict with existing Street Use Permit.	13B-0009	Refer to Agent - Refer to Agent	
	DANIEL BURNHAM CT	SUTTER ST -	Conflict with existing Street Use Permit.	13B-0009	Refer to Agent - Refer to Agent	
	EDDY ST	Intersection	Conflict with existing Street Use Permit.	13B-0009	Refer to Agent - Refer to Agent	
	EDDY ST	WILLOW ST -	Conflict with existing Street Use Permit.	13B-0009	Refer to Agent - Refer to Agent	
	ELLIS ST	Intersection	Conflict with existing Street Use Permit.	13B-0009	Refer to Agent - Refer to Agent	
	ELLIS ST	OLIVE ST -	Conflict with existing Street Use Permit.	13B-0009	Refer to Agent - Refer to Agent	
	ELM ST	Intersection	Conflict with existing Street Use Permit.	13B-0009	Refer to Agent - Refer to Agent	
	ELM ST	TURK ST -	Conflict with existing Street Use Permit.	13B-0009	Refer to Agent - Refer to Agent	
	FELL ST	Intersection	Conflict with existing Street Use Permit.	13B-0009	Refer to Agent - Refer to Agent	

Street Name	From St	To St	Message	Job	Contact	Dates
	FELL ST	LINDEN ST -	Conflict with existing Street Use Permit.	13B-0009	Refer to Agent - Refer to Agent	
	FERN ST	BUSH ST -	Conflict with existing Street Use Permit.	13B-0009	Refer to Agent - Refer to Agent	
	FERN ST	Intersection	Conflict with existing Street Use Permit.	13B-0009	Refer to Agent - Refer to Agent	
	FULTON ST	Intersection	Conflict with existing Street Use Permit.	13B-0009	Refer to Agent - Refer to Agent	
	FULTON ST	MCALLISTER ST -	Conflict with existing Street Use Permit.	13B-0009	Refer to Agent - Refer to Agent	
	GEARY BLVD	Intersection	Conflict with existing Street Use Permit.	13B-0009	Refer to Agent - Refer to Agent	
	GEARY BLVD	PETER YORKE WAY \ POST ST -	Conflict with existing Street Use Permit.	13B-0009	Refer to Agent - Refer to Agent	
	GOLDEN GATE AVE	ELM ST -	Conflict with existing Street Use Permit.	13B-0009	Refer to Agent - Refer to Agent	
	GOLDEN GATE AVE	Intersection	Conflict with existing Street Use Permit.	13B-0009	Refer to Agent - Refer to Agent	
	GROVE ST	FULTON ST -	Conflict with existing Street Use Permit.	13B-0009	Refer to Agent - Refer to Agent	
	GROVE ST	Intersection	Conflict with existing Street Use Permit.	13B-0009	Refer to Agent - Refer to Agent	
	HAYES ST	Intersection	Conflict with existing Street Use Permit.	13B-0009	Refer to Agent - Refer to Agent	
	HAYES ST	IVY ST -	Conflict with existing Street Use Permit.	13B-0009	Refer to Agent - Refer to Agent	
	IVY ST	GROVE ST -	Conflict with existing Street Use Permit.	13B-0009	Refer to Agent - Refer to Agent	
	IVY ST	Intersection	Conflict with existing Street Use Permit.	13B-0009	Refer to Agent - Refer to Agent	
	LARCH ST	EDDY ST -	Conflict with existing Street Use Permit.	13B-0009	Refer to Agent - Refer to Agent	
	LARCH ST	Intersection	Conflict with existing Street Use Permit.	13B-0009	Refer to Agent - Refer to Agent	
	LINDEN ST	HAYES ST -	Conflict with existing Street Use Permit.	13B-0009	Refer to Agent - Refer to Agent	
	LINDEN ST	Intersection	Conflict with existing Street Use Permit.	13B-0009	Refer to Agent - Refer to Agent	
	MCALLISTER ST	Intersection	Conflict with existing Street Use Permit.	13B-0009	Refer to Agent - Refer to Agent	
	MCALLISTER ST	REDWOOD ST -	Conflict with existing Street Use Permit.	13B-0009	Refer to Agent - Refer to Agent	
	MYRTLE ST	GEARY BLVD -	Conflict with existing Street Use Permit.	13B-0009	Refer to Agent - Refer to Agent	
	MYRTLE ST	Intersection	Conflict with existing Street Use Permit.	13B-0009	Refer to Agent - Refer to Agent	
	OFARRELL ST \ STARR KING WAY	Intersection	Conflict with existing Street Use Permit.	13B-0009	Refer to Agent - Refer to Agent	
	OFARRELL ST \ STARR KING WAY	MYRTLE ST -	Conflict with existing Street Use Permit.	13B-0009	Refer to Agent - Refer to Agent	
	OLIVE ST	Intersection	Conflict with existing Street Use Permit.	13B-0009	Refer to Agent - Refer to Agent	
	OLIVE ST	OFARRELL ST \ STARR KING WAY -	Conflict with existing Street Use Permit.	13B-0009	Refer to Agent - Refer to Agent	
	PETER YORKE WAY \ POST ST	DANIEL BURNHAM CT -	Conflict with existing Street Use Permit.	13B-0009	Refer to Agent - Refer to Agent	
	PETER YORKE WAY \ POST ST	Intersection	Conflict with existing Street Use Permit.	13B-0009	Refer to Agent - Refer to Agent	

Street Name	From St	To St	Message	Job	Contact	Dates
	PINE ST	CALIFORNIA ST -	Conflict with existing Street Use Permit.	13B-0009	Refer to Agent - Refer to Agent	
	PINE ST	Intersection	Conflict with existing Street Use Permit.	13B-0009	Refer to Agent - Refer to Agent	
	REDWOOD ST	GOLDEN GATE AVE -	Conflict with existing Street Use Permit.	13B-0009	Refer to Agent - Refer to Agent	
	REDWOOD ST	Intersection	Conflict with existing Street Use Permit.	13B-0009	Refer to Agent - Refer to Agent	
	SUTTER ST	FERN ST -	Conflict with existing Street Use Permit.	13B-0009	Refer to Agent - Refer to Agent	
	SUTTER ST	Intersection	Conflict with existing Street Use Permit.	13B-0009	Refer to Agent - Refer to Agent	
	TURK ST	Intersection	Conflict with existing Street Use Permit.	13B-0009	Refer to Agent - Refer to Agent	
	TURK ST	LARCH ST -	Conflict with existing Street Use Permit.	13B-0009	Refer to Agent - Refer to Agent	
	WILLOW ST	ELLIS ST -	Conflict with existing Street Use Permit.	13B-0009	Refer to Agent - Refer to Agent	
	WILLOW ST	Intersection	Conflict with existing Street Use Permit.	13B-0009	Refer to Agent - Refer to Agent	
	AUSTIN ST	Intersection	Conflict with existing Street Use Permit.	13B-0012	Refer to Agent - Refer to Agent	
	AUSTIN ST	PINE ST -	Conflict with existing Street Use Permit.	13B-0012	Refer to Agent - Refer to Agent	
	BUSH ST	AUSTIN ST -	Conflict with existing Street Use Permit.	13B-0012	Refer to Agent - Refer to Agent	
	BUSH ST	Intersection	Conflict with existing Street Use Permit.	13B-0012	Refer to Agent - Refer to Agent	
	CALIFORNIA ST	Intersection	Conflict with existing Street Use Permit.	13B-0012	Refer to Agent - Refer to Agent	
	DANIEL BURNHAM CT	Intersection	Conflict with existing Street Use Permit.	13B-0012	Refer to Agent - Refer to Agent	
	DANIEL BURNHAM CT	SUTTER ST -	Conflict with existing Street Use Permit.	13B-0012	Refer to Agent - Refer to Agent	
	FELL ST	Intersection	Conflict with existing Street Use Permit.	13B-0012	Refer to Agent - Refer to Agent	
	FERN ST	BUSH ST -	Conflict with existing Street Use Permit.	13B-0012	Refer to Agent - Refer to Agent	
	FERN ST	Intersection	Conflict with existing Street Use Permit.	13B-0012	Refer to Agent - Refer to Agent	
	GEARY BLVD	Intersection	Conflict with existing Street Use Permit.	13B-0012	Refer to Agent - Refer to Agent	
	GEARY BLVD	PETER YORKE WAY \ POST ST -	Conflict with existing Street Use Permit.	13B-0012	Refer to Agent - Refer to Agent	
	MYRTLE ST	GEARY BLVD -	Conflict with existing Street Use Permit.	13B-0012	Refer to Agent - Refer to Agent	
	MYRTLE ST	Intersection	Conflict with existing Street Use Permit.	13B-0012	Refer to Agent - Refer to Agent	
	OFARRELL ST \ STARR KING WAY	Intersection	Conflict with existing Street Use Permit.	13B-0012	Refer to Agent - Refer to Agent	
	OFARRELL ST \ STARR KING WAY	MYRTLE ST -	Conflict with existing Street Use Permit.	13B-0012	Refer to Agent - Refer to Agent	
	PETER YORKE WAY \ POST ST	DANIEL BURNHAM CT -	Conflict with existing Street Use Permit.	13B-0012	Refer to Agent - Refer to Agent	
	PETER YORKE WAY \ POST ST	Intersection	Conflict with existing Street Use Permit.	13B-0012	Refer to Agent - Refer to Agent	
	PINE ST	CALIFORNIA ST -	Conflict with existing Street Use Permit.	13B-0012	Refer to Agent - Refer to Agent	

Street Name	From St	To St	Message	Job	Contact	Dates
	PINE ST	Intersection	Conflict with existing Street Use Permit.	13B-0012	Refer to Agent - Refer to Agent	
	SUTTER ST	FERN ST -	Conflict with existing Street Use Permit.	13B-0012	Refer to Agent - Refer to Agent	
	SUTTER ST	Intersection	Conflict with existing Street Use Permit.	13B-0012	Refer to Agent - Refer to Agent	
	AUSTIN ST	Intersection	Conflict with existing Street Use Permit.	13B-0017	Refer to Agent - Refer to Agent	
	AUSTIN ST	PINE ST -	Conflict with existing Street Use Permit.	13B-0017	Refer to Agent - Refer to Agent	
	BUSH ST	AUSTIN ST -	Conflict with existing Street Use Permit.	13B-0017	Refer to Agent - Refer to Agent	
	BUSH ST	Intersection	Conflict with existing Street Use Permit.	13B-0017	Refer to Agent - Refer to Agent	
	CALIFORNIA ST	Intersection	Conflict with existing Street Use Permit.	13B-0017	Refer to Agent - Refer to Agent	
	DANIEL BURNHAM CT	Intersection	Conflict with existing Street Use Permit.	13B-0017	Refer to Agent - Refer to Agent	
	DANIEL BURNHAM CT	SUTTER ST -	Conflict with existing Street Use Permit.	13B-0017	Refer to Agent - Refer to Agent	
	EDDY ST	Intersection	Conflict with existing Street Use Permit.	13B-0017	Refer to Agent - Refer to Agent	
	EDDY ST	WILLOW ST -	Conflict with existing Street Use Permit.	13B-0017	Refer to Agent - Refer to Agent	
	ELLIS ST	Intersection	Conflict with existing Street Use Permit.	13B-0017	Refer to Agent - Refer to Agent	
	ELLIS ST	OLIVE ST -	Conflict with existing Street Use Permit.	13B-0017	Refer to Agent - Refer to Agent	
	ELM ST	Intersection	Conflict with existing Street Use Permit.	13B-0017	Refer to Agent - Refer to Agent	
	ELM ST	TURK ST -	Conflict with existing Street Use Permit.	13B-0017	Refer to Agent - Refer to Agent	
	FELL ST	Intersection	Conflict with existing Street Use Permit.	13B-0017	Refer to Agent - Refer to Agent	
	FELL ST	LINDEN ST -	Conflict with existing Street Use Permit.	13B-0017	Refer to Agent - Refer to Agent	
	FERN ST	BUSH ST -	Conflict with existing Street Use Permit.	13B-0017	Refer to Agent - Refer to Agent	
	FERN ST	Intersection	Conflict with existing Street Use Permit.	13B-0017	Refer to Agent - Refer to Agent	
	FULTON ST	Intersection	Conflict with existing Street Use Permit.	13B-0017	Refer to Agent - Refer to Agent	
	FULTON ST	MCALLISTER ST -	Conflict with existing Street Use Permit.	13B-0017	Refer to Agent - Refer to Agent	
	GEARY BLVD	Intersection	Conflict with existing Street Use Permit.	13B-0017	Refer to Agent - Refer to Agent	
	GEARY BLVD	PETER YORKE WAY \ POST ST -	Conflict with existing Street Use Permit.	13B-0017	Refer to Agent - Refer to Agent	
	GOLDEN GATE AVE	ELM ST -	Conflict with existing Street Use Permit.	13B-0017	Refer to Agent - Refer to Agent	
	GOLDEN GATE AVE	Intersection	Conflict with existing Street Use Permit.	13B-0017	Refer to Agent - Refer to Agent	
	GROVE ST	FULTON ST -	Conflict with existing Street Use Permit.	13B-0017	Refer to Agent - Refer to Agent	
	GROVE ST	Intersection	Conflict with existing Street Use Permit.	13B-0017	Refer to Agent - Refer to Agent	
	HAYES ST	Intersection	Conflict with existing Street Use Permit.	13B-0017	Refer to Agent - Refer to Agent	

Street Name	From St	To St	Message	Job	Contact	Dates
	HAYES ST	IVY ST -	Conflict with existing Street Use Permit.	13B-0017	Refer to Agent - Refer to Agent	
	IVY ST	GROVE ST -	Conflict with existing Street Use Permit.	13B-0017	Refer to Agent - Refer to Agent	
	IVY ST	Intersection	Conflict with existing Street Use Permit.	13B-0017	Refer to Agent - Refer to Agent	
	LARCH ST	EDDY ST -	Conflict with existing Street Use Permit.	13B-0017	Refer to Agent - Refer to Agent	
	LARCH ST	Intersection	Conflict with existing Street Use Permit.	13B-0017	Refer to Agent - Refer to Agent	
	LINDEN ST	HAYES ST -	Conflict with existing Street Use Permit.	13B-0017	Refer to Agent - Refer to Agent	
	LINDEN ST	Intersection	Conflict with existing Street Use Permit.	13B-0017	Refer to Agent - Refer to Agent	
	MCALLISTER ST	Intersection	Conflict with existing Street Use Permit.	13B-0017	Refer to Agent - Refer to Agent	
	MCALLISTER ST	REDWOOD ST -	Conflict with existing Street Use Permit.	13B-0017	Refer to Agent - Refer to Agent	
	MYRTLE ST	GEARY BLVD -	Conflict with existing Street Use Permit.	13B-0017	Refer to Agent - Refer to Agent	
	MYRTLE ST	Intersection	Conflict with existing Street Use Permit.	13B-0017	Refer to Agent - Refer to Agent	
	OFARRELL ST \ STARR KING WAY	Intersection	Conflict with existing Street Use Permit.	13B-0017	Refer to Agent - Refer to Agent	
	OFARRELL ST \ STARR KING WAY	MYRTLE ST -	Conflict with existing Street Use Permit.	13B-0017	Refer to Agent - Refer to Agent	
	OLIVE ST	Intersection	Conflict with existing Street Use Permit.	13B-0017	Refer to Agent - Refer to Agent	
	OLIVE ST	OFARRELL ST \ STARR KING WAY -	Conflict with existing Street Use Permit.	13B-0017	Refer to Agent - Refer to Agent	
	PETER YORKE WAY \ POST ST	DANIEL BURNHAM CT -	Conflict with existing Street Use Permit.	13B-0017	Refer to Agent - Refer to Agent	
	PETER YORKE WAY \ POST ST	Intersection	Conflict with existing Street Use Permit.	13B-0017	Refer to Agent - Refer to Agent	
	PINE ST	CALIFORNIA ST -	Conflict with existing Street Use Permit.	13B-0017	Refer to Agent - Refer to Agent	
	PINE ST	Intersection	Conflict with existing Street Use Permit.	13B-0017	Refer to Agent - Refer to Agent	
	REDWOOD ST	GOLDEN GATE AVE -	Conflict with existing Street Use Permit.	13B-0017	Refer to Agent - Refer to Agent	
	REDWOOD ST	Intersection	Conflict with existing Street Use Permit.	13B-0017	Refer to Agent - Refer to Agent	
	SUTTER ST	FERN ST -	Conflict with existing Street Use Permit.	13B-0017	Refer to Agent - Refer to Agent	
	SUTTER ST	Intersection	Conflict with existing Street Use Permit.	13B-0017	Refer to Agent - Refer to Agent	
	TURK ST	Intersection	Conflict with existing Street Use Permit.	13B-0017	Refer to Agent - Refer to Agent	
	TURK ST	LARCH ST -	Conflict with existing Street Use Permit.	13B-0017	Refer to Agent - Refer to Agent	
	WILLOW ST	ELLIS ST -	Conflict with existing Street Use Permit.	13B-0017	Refer to Agent - Refer to Agent	
	WILLOW ST	Intersection	Conflict with existing Street Use Permit.	13B-0017	Refer to Agent - Refer to Agent	
	HAYES ST	Intersection	Conflict with existing Street Use Permit.	13B-0020	Refer to Agent - Refer to Agent	
	AUSTIN ST	PINE ST -	Conflict with existing Street Use Permit.	13B-0034	Refer to Agent - Refer to Agent	

Street Name	From St	To St	Message	Job	Contact	Dates
	BUSH ST	AUSTIN ST -	Conflict with existing Street Use Permit.	13B-0034	Refer to Agent - Refer to Agent	
	DANIEL BURNHAM CT	SUTTER ST -	Conflict with existing Street Use Permit.	13B-0034	Refer to Agent - Refer to Agent	
	FERN ST	BUSH ST -	Conflict with existing Street Use Permit.	13B-0034	Refer to Agent - Refer to Agent	
	GEARY BLVD	PETER YORKE WAY \ POST ST -	Conflict with existing Street Use Permit.	13B-0034	Refer to Agent - Refer to Agent	
	PETER YORKE WAY \ POST ST	DANIEL BURNHAM CT -	Conflict with existing Street Use Permit.	13B-0034	Refer to Agent - Refer to Agent	
	PINE ST	Intersection	Conflict with existing Street Use Permit.	13B-0034	Refer to Agent - Refer to Agent	
	SUTTER ST	FERN ST -	Conflict with existing Street Use Permit.	13B-0034	Refer to Agent - Refer to Agent	
	AUSTIN ST	PINE ST -	Conflict with existing Street Use Permit.	13B-0035	Refer to Agent - Refer to Agent	
	BUSH ST	AUSTIN ST -	Conflict with existing Street Use Permit.	13B-0035	Refer to Agent - Refer to Agent	
	DANIEL BURNHAM CT	SUTTER ST -	Conflict with existing Street Use Permit.	13B-0035	Refer to Agent - Refer to Agent	
	FERN ST	BUSH ST -	Conflict with existing Street Use Permit.	13B-0035	Refer to Agent - Refer to Agent	
	GEARY BLVD	PETER YORKE WAY \ POST ST -	Conflict with existing Street Use Permit.	13B-0035	Refer to Agent - Refer to Agent	
	PETER YORKE WAY \ POST ST	DANIEL BURNHAM CT -	Conflict with existing Street Use Permit.	13B-0035	Refer to Agent - Refer to Agent	
	PINE ST	Intersection	Conflict with existing Street Use Permit.	13B-0035	Refer to Agent - Refer to Agent	
	SUTTER ST	FERN ST -	Conflict with existing Street Use Permit.	13B-0035	Refer to Agent - Refer to Agent	
	ELM ST	Intersection	Conflict with existing Street Use Permit.	13B-0037	Refer to Agent - Refer to Agent	
	ELM ST	TURK ST -	Conflict with existing Street Use Permit.	13B-0037	Refer to Agent - Refer to Agent	
	FULTON ST	Intersection	Conflict with existing Street Use Permit.	13B-0037	Refer to Agent - Refer to Agent	
	FULTON ST	MCALLISTER ST -	Conflict with existing Street Use Permit.	13B-0037	Refer to Agent - Refer to Agent	
	GOLDEN GATE AVE	ELM ST -	Conflict with existing Street Use Permit.	13B-0037	Refer to Agent - Refer to Agent	
	GOLDEN GATE AVE	Intersection	Conflict with existing Street Use Permit.	13B-0037	Refer to Agent - Refer to Agent	
	GROVE ST	FULTON ST -	Conflict with existing Street Use Permit.	13B-0037	Refer to Agent - Refer to Agent	
	GROVE ST	Intersection	Conflict with existing Street Use Permit.	13B-0037	Refer to Agent - Refer to Agent	
	MCALLISTER ST	Intersection	Conflict with existing Street Use Permit.	13B-0037	Refer to Agent - Refer to Agent	
	MCALLISTER ST	REDWOOD ST -	Conflict with existing Street Use Permit.	13B-0037	Refer to Agent - Refer to Agent	
	REDWOOD ST	GOLDEN GATE AVE -	Conflict with existing Street Use Permit.	13B-0037	Refer to Agent - Refer to Agent	
	REDWOOD ST	Intersection	Conflict with existing Street Use Permit.	13B-0037	Refer to Agent - Refer to Agent	
	TURK ST	Intersection	Conflict with existing Street Use Permit.	13B-0037	Refer to Agent - Refer to Agent	
	GROVE ST	Intersection	Conflict with existing Street Use Permit.	13B-0039	Refer to Agent - Refer to Agent	

Street Name	From St	To St	Message	Job	Contact	Dates
	HAYES ST	Intersection	Conflict with existing Street Use Permit.	13B-0039	Refer to Agent - Refer to Agent	
	HAYES ST	IVY ST -	Conflict with existing Street Use Permit.	13B-0039	Refer to Agent - Refer to Agent	
	IVY ST	GROVE ST -	Conflict with existing Street Use Permit.	13B-0039	Refer to Agent - Refer to Agent	
	IVY ST	Intersection	Conflict with existing Street Use Permit.	13B-0039	Refer to Agent - Refer to Agent	
	AUSTIN ST	Intersection	Conflict with existing Street Use Permit.	13B-0040	Refer to Agent - Refer to Agent	
	AUSTIN ST	PINE ST -	Conflict with existing Street Use Permit.	13B-0040	Refer to Agent - Refer to Agent	
	BUSH ST	AUSTIN ST -	Conflict with existing Street Use Permit.	13B-0040	Refer to Agent - Refer to Agent	
	BUSH ST	Intersection	Conflict with existing Street Use Permit.	13B-0040	Refer to Agent - Refer to Agent	
	DANIEL BURNHAM CT	Intersection	Conflict with existing Street Use Permit.	13B-0040	Refer to Agent - Refer to Agent	
	DANIEL BURNHAM CT	SUTTER ST -	Conflict with existing Street Use Permit.	13B-0040	Refer to Agent - Refer to Agent	
	EDDY ST	Intersection	Conflict with existing Street Use Permit.	13B-0040	Refer to Agent - Refer to Agent	
	EDDY ST	WILLOW ST -	Conflict with existing Street Use Permit.	13B-0040	Refer to Agent - Refer to Agent	
	ELLIS ST	Intersection	Conflict with existing Street Use Permit.	13B-0040	Refer to Agent - Refer to Agent	
	ELLIS ST	OLIVE ST -	Conflict with existing Street Use Permit.	13B-0040	Refer to Agent - Refer to Agent	
	ELM ST	Intersection	Conflict with existing Street Use Permit.	13B-0040	Refer to Agent - Refer to Agent	
	ELM ST	TURK ST -	Conflict with existing Street Use Permit.	13B-0040	Refer to Agent - Refer to Agent	
	FELL ST	Intersection	Conflict with existing Street Use Permit.	13B-0040	Refer to Agent - Refer to Agent	
	FELL ST	LINDEN ST -	Conflict with existing Street Use Permit.	13B-0040	Refer to Agent - Refer to Agent	
	FERN ST	BUSH ST -	Conflict with existing Street Use Permit.	13B-0040	Refer to Agent - Refer to Agent	
	FERN ST	Intersection	Conflict with existing Street Use Permit.	13B-0040	Refer to Agent - Refer to Agent	
	FULTON ST	Intersection	Conflict with existing Street Use Permit.	13B-0040	Refer to Agent - Refer to Agent	
	FULTON ST	MCALLISTER ST -	Conflict with existing Street Use Permit.	13B-0040	Refer to Agent - Refer to Agent	
	GEARY BLVD	Intersection	Conflict with existing Street Use Permit.	13B-0040	Refer to Agent - Refer to Agent	
	GOLDEN GATE AVE	ELM ST -	Conflict with existing Street Use Permit.	13B-0040	Refer to Agent - Refer to Agent	
	GOLDEN GATE AVE	Intersection	Conflict with existing Street Use Permit.	13B-0040	Refer to Agent - Refer to Agent	
	GROVE ST	FULTON ST -	Conflict with existing Street Use Permit.	13B-0040	Refer to Agent - Refer to Agent	
	GROVE ST	Intersection	Conflict with existing Street Use Permit.	13B-0040	Refer to Agent - Refer to Agent	
	HAYES ST	Intersection	Conflict with existing Street Use Permit.	13B-0040	Refer to Agent - Refer to Agent	
	HAYES ST	IVY ST -	Conflict with existing Street Use Permit.	13B-0040	Refer to Agent - Refer to Agent	

Street Name	From St	To St	Message	Job	Contact	Dates
	IVY ST	GROVE ST -	Conflict with existing Street Use Permit.	13B-0040	Refer to Agent - Refer to Agent	
	IVY ST	Intersection	Conflict with existing Street Use Permit.	13B-0040	Refer to Agent - Refer to Agent	
	LARCH ST	EDDY ST -	Conflict with existing Street Use Permit.	13B-0040	Refer to Agent - Refer to Agent	
	LARCH ST	Intersection	Conflict with existing Street Use Permit.	13B-0040	Refer to Agent - Refer to Agent	
	LINDEN ST	HAYES ST -	Conflict with existing Street Use Permit.	13B-0040	Refer to Agent - Refer to Agent	
	LINDEN ST	Intersection	Conflict with existing Street Use Permit.	13B-0040	Refer to Agent - Refer to Agent	
	MCALLISTER ST	Intersection	Conflict with existing Street Use Permit.	13B-0040	Refer to Agent - Refer to Agent	
	MCALLISTER ST	REDWOOD ST -	Conflict with existing Street Use Permit.	13B-0040	Refer to Agent - Refer to Agent	
	MYRTLE ST	GEARY BLVD -	Conflict with existing Street Use Permit.	13B-0040	Refer to Agent - Refer to Agent	
	MYRTLE ST	Intersection	Conflict with existing Street Use Permit.	13B-0040	Refer to Agent - Refer to Agent	
	OFARRELL ST \ STARR KING WAY	Intersection	Conflict with existing Street Use Permit.	13B-0040	Refer to Agent - Refer to Agent	
	OFARRELL ST \ STARR KING WAY	MYRTLE ST -	Conflict with existing Street Use Permit.	13B-0040	Refer to Agent - Refer to Agent	
	OLIVE ST	Intersection	Conflict with existing Street Use Permit.	13B-0040	Refer to Agent - Refer to Agent	
	OLIVE ST	OFARRELL ST \ STARR KING WAY -	Conflict with existing Street Use Permit.	13B-0040	Refer to Agent - Refer to Agent	
	PETER YORKE WAY \ POST ST	DANIEL BURNHAM CT -	Conflict with existing Street Use Permit.	13B-0040	Refer to Agent - Refer to Agent	
	PETER YORKE WAY \ POST ST	Intersection	Conflict with existing Street Use Permit.	13B-0040	Refer to Agent - Refer to Agent	
	PINE ST	Intersection	Conflict with existing Street Use Permit.	13B-0040	Refer to Agent - Refer to Agent	
	REDWOOD ST	GOLDEN GATE AVE -	Conflict with existing Street Use Permit.	13B-0040	Refer to Agent - Refer to Agent	
	REDWOOD ST	Intersection	Conflict with existing Street Use Permit.	13B-0040	Refer to Agent - Refer to Agent	
	SUTTER ST	FERN ST -	Conflict with existing Street Use Permit.	13B-0040	Refer to Agent - Refer to Agent	
	SUTTER ST	Intersection	Conflict with existing Street Use Permit.	13B-0040	Refer to Agent - Refer to Agent	
	TURK ST	Intersection	Conflict with existing Street Use Permit.	13B-0040	Refer to Agent - Refer to Agent	
	TURK ST	LARCH ST -	Conflict with existing Street Use Permit.	13B-0040	Refer to Agent - Refer to Agent	
	WILLOW ST	ELLIS ST -	Conflict with existing Street Use Permit.	13B-0040	Refer to Agent - Refer to Agent	
	WILLOW ST	Intersection	Conflict with existing Street Use Permit.	13B-0040	Refer to Agent - Refer to Agent	
	FELL ST	Intersection	Conflict with existing Street Use Permit.	13B-0041	Refer to Agent - Refer to Agent	
	FULTON ST	Intersection	Conflict with existing Street Use Permit.	13B-0041	Refer to Agent - Refer to Agent	
	FULTON ST	MCALLISTER ST -	Conflict with existing Street Use Permit.	13B-0041	Refer to Agent - Refer to Agent	
	GOLDEN GATE AVE	Intersection	Conflict with existing Street Use Permit.	13B-0041	Refer to Agent - Refer to Agent	

Street Name	From St	To St	Message	Job	Contact	Dates
	GROVE ST	FULTON ST -	Conflict with existing Street Use Permit.	13B-0041	Refer to Agent - Refer to Agent	
	GROVE ST	Intersection	Conflict with existing Street Use Permit.	13B-0041	Refer to Agent - Refer to Agent	
	MCALLISTER ST	Intersection	Conflict with existing Street Use Permit.	13B-0041	Refer to Agent - Refer to Agent	
	GEARY BLVD	Intersection	Conflict with existing Street Use Permit.	13B-0045	Refer to Agent - Refer to Agent	
	LINDEN ST	HAYES ST -	Conflict with existing Street Use Permit.	13TC-0155	Refer to Agent - Refer to Agent	Mar 16 2013-Mar 15 2014
	FELL ST	Intersection	Please see special paving requirements for Moratorium Streets.	1574J		Oct 7 2010-Oct 7 2015
	BUSH ST	Intersection	Please see special paving requirements for Moratorium Streets.	1632J		Sep 3 2011-Sep 3 2016
	AUSTIN ST	PINE ST -	Banners are allowed on this street	N/A		
	AUSTIN ST	PINE ST -	DPT Blue Book Traffic Restriction. Time of day during which lanes must be kept clear: EAST 7AM - 7PM EVERYDAY // WEST 7AM - 7PM EVERYDAY	N/A		
	BUSH ST	AUSTIN ST -	Banners are allowed on this street	N/A		
	BUSH ST	AUSTIN ST -	DPT Blue Book Traffic Restriction. Time of day during which lanes must be kept clear: EAST 7AM - 7PM EVERYDAY // WEST 7AM - 7PM EVERYDAY	N/A		
	CALIFORNIA ST	SACRAMENTO ST -	DPT Blue Book Traffic Restriction. Time of day during which lanes must be kept clear: EAST 7AM - 9AM 3PM - 7PM MONDAY THROUGH FRIDAY // WEST 7AM - 9AM 3PM - 7PM MONDAY THROUGH FRIDAY	N/A		
	CLAY ST	Intersection	Under G095 requirement, Contractor shall contact Muni Overhead Line Division of any work 10 feet in horizontal or vertical direction of overhead lines. Contact: Tim Lipps @ (415) 554-9227	N/A		
	DANIEL BURNHAM CT	SUTTER ST -	Banners are allowed on this street	N/A		
	DANIEL BURNHAM CT	SUTTER ST -	DPT Blue Book Traffic Restriction. Time of day during which lanes must be kept clear: EAST 7AM - 7PM EVERYDAY // WEST 7AM - 7PM EVERYDAY	N/A		
	EDDY ST	Intersection	Please refer to Figure 12 of Section 9.4(A) of the DPW Order No. 171,442 for special conditions for excavation in the vicinity of AWSS.	N/A		
	EDDY ST	Intersection	Under G095 requirement, Contractor shall contact Muni Overhead Line Division of any work 10 feet in horizontal or vertical direction of overhead lines. Contact: Tim Lipps @ (415) 554-9227	N/A		

Street Name	From St	To St	Message	Job	Contact	Dates
	EDDY ST	WILLOW ST -	Banners are allowed on this street	N/A		
	EDDY ST	WILLOW ST -	DPT Blue Book Traffic Restriction. Time of day during which lanes must be kept clear: EAST 7AM - 7PM EVERYDAY // WEST 7AM - 7PM EVERYDAY	N/A		
	EDDY ST	WILLOW ST -	Please refer to Figure 12 of Section 9.4(A) of the DPW Order No. 171,442 for special conditions for excavation in the vicinity of AWSS.	N/A		
	ELLIS ST	Intersection	Please refer to Figure 12 of Section 9.4(A) of the DPW Order No. 171,442 for special conditions for excavation in the vicinity of AWSS.	N/A		
	ELLIS ST	OLIVE ST -	Banners are allowed on this street	N/A		
	ELLIS ST	OLIVE ST -	DPT Blue Book Traffic Restriction. Time of day during which lanes must be kept clear: EAST 7AM - 7PM EVERYDAY // WEST 7AM - 7PM EVERYDAY	N/A		
	ELM ST	Intersection	Please refer to Figure 12 of Section 9.4(A) of the DPW Order No. 171,442 for special conditions for excavation in the vicinity of AWSS.	N/A		
	ELM ST	TURK ST -	Banners are allowed on this street	N/A		
	ELM ST	TURK ST -	DPT Blue Book Traffic Restriction. Time of day during which lanes must be kept clear: EAST 7AM - 7PM EVERYDAY // WEST 7AM - 7PM EVERYDAY	N/A		
	ELM ST	TURK ST -	Please refer to Figure 12 of Section 9.4(A) of the DPW Order No. 171,442 for special conditions for excavation in the vicinity of AWSS.	N/A		
	FELL ST	LINDEN ST -	Banners are allowed on this street	N/A		
	FELL ST	LINDEN ST -	DPT Blue Book Traffic Restriction. Time of day during which lanes must be kept clear: EAST 7AM - 7PM EVERYDAY // WEST 7AM - 7PM EVERYDAY	N/A		
	FERN ST	BUSH ST -	Banners are allowed on this street	N/A		
	FERN ST	BUSH ST -	DPT Blue Book Traffic Restriction. Time of day during which lanes must be kept clear: EAST 7AM - 7PM EVERYDAY // WEST 7AM - 7PM EVERYDAY	N/A		
	FULTON ST	Intersection	Please refer to Figure 12 of Section 9.4(A) of the DPW Order No. 171,442 for special conditions for excavation in the vicinity of AWSS.	N/A		

Street Name	From St	To St	Message	Job	Contact	Dates
	FULTON ST	Intersection	Under G095 requirement, Contractor shall contact Muni Overhead Line Division of any work 10 feet in horizontal or vertical direction of overhead lines. Contact: Tim Lipps @ (415) 554-9227	N/A		
	FULTON ST	MCALLISTER ST -	Banners are allowed on this street	N/A		
	FULTON ST	MCALLISTER ST -	DPT Blue Book Traffic Restriction. Time of day during which lanes must be kept clear: EAST 7AM - 7PM EVERYDAY // WEST 7AM - 7PM EVERYDAY	N/A		
	FULTON ST	MCALLISTER ST -	Please refer to Figure 12 of Section 9.4(A) of the DPW Order No. 171,442 for special conditions for excavation in the vicinity of AWSS.	N/A		
	FULTON ST	MCALLISTER ST -	Under G095 requirement, Contractor shall contact Muni Overhead Line Division of any work 10 feet in horizontal or vertical direction of overhead lines. Contact: Tim Lipps @ (415) 554-9227	N/A		
	GEARY BLVD	Intersection	Please refer to Figure 12 of Section 9.4(A) of the DPW Order No. 171,442 for special conditions for excavation in the vicinity of AWSS.	N/A		
	GEARY BLVD	Intersection	Red light photo enforcement equipment located near intersection. Excavating parties are responsible for any damage to these facilities incurred by their excavation activity. For more information, contact David Valle-Schwenk of DPT at 415-554-2366.	N/A		
	GEARY BLVD	PETER YORKE WAY \ POST ST -	DPT Blue Book Traffic Restriction. Time of day during which lanes must be kept clear: EAST 7AM - 7PM EVERYDAY // WEST 7AM - 7PM EVERYDAY	N/A		
	GEARY BLVD	PETER YORKE WAY \ POST ST -	Red light photo enforcement equipment located near intersection. Excavating parties are responsible for any damage to these facilities incurred by their excavation activity. For more information, contact David Valle-Schwenk of DPT at 415-554-2366.	N/A		
	GOLDEN GATE AVE	ELM ST -	Banners are allowed on this street	N/A		
	GOLDEN GATE AVE	ELM ST -	DPT Blue Book Traffic Restriction. Time of day during which lanes must be kept clear: EAST 7AM - 7PM EVERYDAY // WEST 7AM - 7PM EVERYDAY	N/A		
	GOLDEN GATE AVE	ELM ST -	Please refer to Figure 12 of Section 9.4(A) of the DPW Order No. 171,442 for special conditions for excavation in the vicinity of AWSS.	N/A		

Street Name	From St	To St	Message	Job	Contact	Dates
	GOLDEN GATE AVE	Intersection	Please refer to Figure 12 of Section 9.4(A) of the DPW Order No. 171,442 for special conditions for excavation in the vicinity of AWSS.	N/A		
	GROVE ST	FULTON ST -	Banners are allowed on this street	N/A		
	GROVE ST	FULTON ST -	DPT Blue Book Traffic Restriction. Time of day during which lanes must be kept clear: EAST 7AM - 7PM EVERYDAY // WEST 7AM - 7PM EVERYDAY	N/A		
	GROVE ST	FULTON ST -	Please refer to Figure 12 of Section 9.4(A) of the DPW Order No. 171,442 for special conditions for excavation in the vicinity of AWSS.	N/A		
	GROVE ST	FULTON ST -	Under G095 requirement, Contractor shall contact Muni Overhead Line Division of any work 10 feet in horizontal or vertical direction of overhead lines. Contact: Tim Lipps @ (415) 554-9227	N/A		
	GROVE ST	Intersection	Blocks with Bicycle Route designations require special attention. For details see Section 10 of DPT's Blue Book and Section 6.3 of DPW's Order No. 171.442.	N/A		
	GROVE ST	Intersection	Please refer to Figure 12 of Section 9.4(A) of the DPW Order No. 171,442 for special conditions for excavation in the vicinity of AWSS.	N/A		
	GROVE ST	Intersection	Under G095 requirement, Contractor shall contact Muni Overhead Line Division of any work 10 feet in horizontal or vertical direction of overhead lines. Contact: Tim Lipps @ (415) 554-9227	N/A		
	HAYES ST	Intersection	Please refer to Figure 12 of Section 9.4(A) of the DPW Order No. 171,442 for special conditions for excavation in the vicinity of AWSS.	N/A		
	HAYES ST	Intersection	Under G095 requirement, Contractor shall contact Muni Overhead Line Division of any work 10 feet in horizontal or vertical direction of overhead lines. Contact: Tim Lipps @ (415) 554-9227	N/A		
	HAYES ST	IVY ST -	Banners are allowed on this street	N/A		
	HAYES ST	IVY ST -	DPT Blue Book Traffic Restriction. Time of day during which lanes must be kept clear: EAST 7AM - 7PM EVERYDAY // WEST 7AM - 7PM EVERYDAY	N/A		
	HAYES ST	IVY ST -	Please refer to Figure 12 of Section 9.4(A) of the DPW Order No. 171,442 for special conditions for excavation in the vicinity of AWSS.	N/A		

"IMPROVING THE QUALITY OF LIFE IN SAN FRANCISCO" We are dedicated individuals committed to teamwork, customer service and continuous improvement in partnership with the community.

Customer Service

Teamwork

Continuous Improvement

Street Name	From St	To St	Message	Job	Contact	Dates
	HAYES ST	IVY ST -	Under G095 requirement, Contractor shall contact Muni Overhead Line Division of any work 10 feet in horizontal or vertical direction of overhead lines. Contact: Tim Lipps @ (415) 554-9227	N/A		
	IVY ST	GROVE ST -	Banners are allowed on this street	N/A		
	IVY ST	GROVE ST -	DPT Blue Book Traffic Restriction. Time of day during which lanes must be kept clear: EAST 7AM - 7PM EVERYDAY // WEST 7AM - 7PM EVERYDAY	N/A		
	IVY ST	GROVE ST -	Please refer to Figure 12 of Section 9.4(A) of the DPW Order No. 171,442 for special conditions for excavation in the vicinity of AWSS.	N/A		
	IVY ST	GROVE ST -	Under G095 requirement, Contractor shall contact Muni Overhead Line Division of any work 10 feet in horizontal or vertical direction of overhead lines. Contact: Tim Lipps @ (415) 554-9227	N/A		
	IVY ST	Intersection	Please refer to Figure 12 of Section 9.4(A) of the DPW Order No. 171,442 for special conditions for excavation in the vicinity of AWSS.	N/A		
	IVY ST	Intersection	Under G095 requirement, Contractor shall contact Muni Overhead Line Division of any work 10 feet in horizontal or vertical direction of overhead lines. Contact: Tim Lipps @ (415) 554-9227	N/A		
	LARCH ST	EDDY ST -	Banners are allowed on this street	N/A		
	LARCH ST	EDDY ST -	DPT Blue Book Traffic Restriction. Time of day during which lanes must be kept clear: EAST 7AM - 7PM EVERYDAY // WEST 7AM - 7PM EVERYDAY	N/A		
	LARCH ST	EDDY ST -	Please refer to Figure 12 of Section 9.4(A) of the DPW Order No. 171,442 for special conditions for excavation in the vicinity of AWSS.	N/A		
	LARCH ST	Intersection	Please refer to Figure 12 of Section 9.4(A) of the DPW Order No. 171,442 for special conditions for excavation in the vicinity of AWSS.	N/A		
	LINDEN ST	HAYES ST -	Banners are allowed on this street	N/A		
	LINDEN ST	HAYES ST -	DPT Blue Book Traffic Restriction. Time of day during which lanes must be kept clear: EAST 7AM - 7PM EVERYDAY // WEST 7AM - 7PM EVERYDAY	N/A		

Street Name	From St	To St	Message	Job	Contact	Dates
	MCALLISTER ST	Intersection	Blocks with Bicycle Route designations require special attention. For details see Section 10 of DPT's Blue Book and Section 6.3 of DPW's Order No. 171.442.	N/A		
	MCALLISTER ST	Intersection	Please refer to Figure 12 of Section 9.4(A) of the DPW Order No. 171,442 for special conditions for excavation in the vicinity of AWSS.	N/A		
	MCALLISTER ST	Intersection	Under G095 requirement, Contractor shall contact Muni Overhead Line Division of any work 10 feet in horizontal or vertical direction of overhead lines. Contact: Tim Lipps @ (415) 554-9227	N/A		
	MCALLISTER ST	REDWOOD ST -	Banners are allowed on this street	N/A		
	MCALLISTER ST	REDWOOD ST -	DPT Blue Book Traffic Restriction. Time of day during which lanes must be kept clear: EAST 7AM - 7PM EVERYDAY // WEST 7AM - 7PM EVERYDAY	N/A		
	MCALLISTER ST	REDWOOD ST -	Please refer to Figure 12 of Section 9.4(A) of the DPW Order No. 171,442 for special conditions for excavation in the vicinity of AWSS.	N/A		
	MYRTLE ST	GEARY BLVD -	Banners are allowed on this street	N/A		
	MYRTLE ST	GEARY BLVD -	DPT Blue Book Traffic Restriction. Time of day during which lanes must be kept clear: EAST 7AM - 7PM EVERYDAY // WEST 7AM - 7PM EVERYDAY	N/A		
	MYRTLE ST	GEARY BLVD -	Red light photo enforcement equipment located near intersection. Excavating parties are responsible for any damage to these facilities incurred by their excavation activity. For more information, contact David Valle-Schwenk of DPT at 415-554-2366.	N/A		
	OFARRELL ST \ STARR KING WAY	MYRTLE ST -	Banners are allowed on this street	N/A		
	OFARRELL ST \ STARR KING WAY	MYRTLE ST -	DPT Blue Book Traffic Restriction. Time of day during which lanes must be kept clear: EAST 7AM - 7PM EVERYDAY // WEST 7AM - 7PM EVERYDAY	N/A		
	OLIVE ST	OFARRELL ST \ STARR KING WAY -	Banners are allowed on this street	N/A		
	OLIVE ST	OFARRELL ST \ STARR KING WAY -	DPT Blue Book Traffic Restriction. Time of day during which lanes must be kept clear: EAST 7AM - 7PM EVERYDAY // WEST 7AM - 7PM EVERYDAY	N/A		
	PETER YORKE WAY \ POST ST	DANIEL BURNHAM CT -	Banners are allowed on this street	N/A		

Street Name	From St	To St	Message	Job	Contact	Dates
	PETER YORKE WAY \ POST ST	DANIEL BURNHAM CT -	DPT Blue Book Traffic Restriction. Time of day during which lanes must be kept clear: EAST 7AM - 7PM EVERYDAY // WEST 7AM - 7PM EVERYDAY	N/A		
	PETER YORKE WAY \ POST ST	Intersection	Blocks with Bicycle Route designations require special attention. For details see Section 10 of DPT's Blue Book and Section 6.3 of DPW's Order No. 171.442.	N/A		
	PETER YORKE WAY \ POST ST	Intersection	Under G095 requirement, Contractor shall contact Muni Overhead Line Division of any work 10 feet in horizontal or vertical direction of overhead lines. Contact: Tim Lipps @ (415) 554-9227	N/A		
	PINE ST	CALIFORNIA ST -	Banners are allowed on this street	N/A		
	PINE ST	CALIFORNIA ST -	DPT Blue Book Traffic Restriction. Time of day during which lanes must be kept clear: EAST 7AM - 7PM EVERYDAY // WEST 7AM - 7PM EVERYDAY	N/A		
	PINE ST	Intersection	Please refer to Figure 12 of Section 9.4(A) of the DPW Order No. 171,442 for special conditions for excavation in the vicinity of AWSS.	N/A		
	REDWOOD ST	GOLDEN GATE AVE -	Banners are allowed on this street	N/A		
	REDWOOD ST	GOLDEN GATE AVE -	DPT Blue Book Traffic Restriction. Time of day during which lanes must be kept clear: EAST 7AM - 7PM EVERYDAY // WEST 7AM - 7PM EVERYDAY	N/A		
	REDWOOD ST	GOLDEN GATE AVE -	Please refer to Figure 12 of Section 9.4(A) of the DPW Order No. 171,442 for special conditions for excavation in the vicinity of AWSS.	N/A		
	REDWOOD ST	Intersection	Please refer to Figure 12 of Section 9.4(A) of the DPW Order No. 171,442 for special conditions for excavation in the vicinity of AWSS.	N/A		
	SACRAMENTO ST	CLAY ST -	DPT Blue Book Traffic Restriction. Time of day during which lanes must be kept clear: EAST 7AM - 9AM 3PM - 7PM MONDAY THROUGH FRIDAY // WEST 7AM - 9AM 3PM - 7PM MONDAY THROUGH FRIDAY	N/A		
	SACRAMENTO ST	Intersection	Please refer to Figure 12 of Section 9.4(A) of the DPW Order No. 171,442 for special conditions for excavation in the vicinity of AWSS.	N/A		
	SACRAMENTO ST	Intersection	Under G095 requirement, Contractor shall contact Muni Overhead Line Division of any work 10 feet in horizontal or vertical direction of overhead lines. Contact: Tim Lipps @ (415) 554-9227	N/A		

Street Name	From St	To St	Message	Job	Contact	Dates
	SUTTER ST	FERN ST -	Banners are allowed on this street	N/A		
	SUTTER ST	FERN ST -	DPT Blue Book Traffic Restriction. Time of day during which lanes must be kept clear: EAST 7AM - 7PM EVERYDAY // WEST 7AM - 7PM EVERYDAY	N/A		
	SUTTER ST	Intersection	Blocks with Bicycle Route designations require special attention. For details see Section 10 of DPT's Blue Book and Section 6.3 of DPW's Order No. 171.442.	N/A		
	SUTTER ST	Intersection	Please refer to Figure 12 of Section 9.4(A) of the DPW Order No. 171,442 for special conditions for excavation in the vicinity of AWSS.	N/A		
	SUTTER ST	Intersection	Under G095 requirement, Contractor shall contact Muni Overhead Line Division of any work 10 feet in horizontal or vertical direction of overhead lines. Contact: Tim Lipps @ (415) 554-9227	N/A		
	TURK ST	Intersection	Please refer to Figure 12 of Section 9.4(A) of the DPW Order No. 171,442 for special conditions for excavation in the vicinity of AWSS.	N/A		
	TURK ST	LARCH ST -	Banners are allowed on this street	N/A		
	TURK ST	LARCH ST -	DPT Blue Book Traffic Restriction. Time of day during which lanes must be kept clear: EAST 7AM - 7PM EVERYDAY // WEST 7AM - 7PM EVERYDAY	N/A		
	TURK ST	LARCH ST -	Please refer to Figure 12 of Section 9.4(A) of the DPW Order No. 171,442 for special conditions for excavation in the vicinity of AWSS.	N/A		
	WILLOW ST	ELLIS ST -	Banners are allowed on this street	N/A		
	WILLOW ST	ELLIS ST -	DPT Blue Book Traffic Restriction. Time of day during which lanes must be kept clear: EAST 7AM - 7PM EVERYDAY // WEST 7AM - 7PM EVERYDAY	N/A		
	WILLOW ST	ELLIS ST -	Please refer to Figure 12 of Section 9.4(A) of the DPW Order No. 171,442 for special conditions for excavation in the vicinity of AWSS.	N/A		
	WILLOW ST	Intersection	Please refer to Figure 12 of Section 9.4(A) of the DPW Order No. 171,442 for special conditions for excavation in the vicinity of AWSS.	N/A		

Street Name	From St	To St	Message	Job	Contact	Dates
	HAYES ST	Intersection	This block has been designated as a detour route for the Central Freeway Replacement Project. Special requirements may apply. Please contact Cathal Hennessy of DPT at 554-2338 for more details.	N/A	Manito Velasco - (415) 554-2338	
	TURK ST	Intersection	This block has been designated as a detour route for the Central Freeway Replacement Project. Special requirements may apply. Please contact Cathal Hennessy of DPT at 554-2338 for more details.	N/A	Manito Velasco - (415) 554-2338	
	HAYES ST	Intersection	Proposed Paving.	PAVING	Richard Lee -	Sep 1 2014-May 23 2015
	AUSTIN ST	Intersection	Proposed Paving.	PAVING	Au Bui -	Aug 12 2013-Mar 28 2014
	AUSTIN ST	PINE ST -	Proposed Paving.	PAVING	Au Bui -	Aug 12 2013-Mar 28 2014
	BUSH ST	AUSTIN ST -	Proposed Paving.	PAVING	Au Bui -	Aug 12 2013-Mar 28 2014
	CALIFORNIA ST	Intersection	Proposed Paving.	PAVING	Au Bui -	Aug 12 2013-Mar 28 2014
	CALIFORNIA ST	SACRAMENTO ST -	Proposed Paving.	PAVING	Au Bui -	Aug 12 2013-Mar 28 2014
	CLAY ST	Intersection	Proposed Paving.	PAVING	Au Bui -	Aug 12 2013-Mar 28 2014
	DANIEL BURNHAM CT	Intersection	Proposed Paving.	PAVING	Au Bui -	Aug 12 2013-Mar 28 2014
	DANIEL BURNHAM CT	SUTTER ST -	Proposed Paving.	PAVING	Au Bui -	Aug 12 2013-Mar 28 2014
	EDDY ST	Intersection	Proposed Paving.	PAVING	Au Bui -	Aug 12 2013-Mar 28 2014
	EDDY ST	WILLOW ST -	Proposed Paving.	PAVING	Au Bui -	Aug 12 2013-Mar 28 2014
	ELLIS ST	Intersection	Proposed Paving.	PAVING	Au Bui -	Aug 12 2013-Mar 28 2014
	ELLIS ST	OLIVE ST -	Proposed Paving.	PAVING	Au Bui -	Aug 12 2013-Mar 28 2014
	ELM ST	Intersection	Proposed Paving.	PAVING	Au Bui -	Aug 12 2013-Mar 28 2014
	ELM ST	TURK ST -	Proposed Paving.	PAVING	Au Bui -	Aug 12 2013-Mar 28 2014
	FELL ST	LINDEN ST -	Proposed Paving.	PAVING	Au Bui -	Aug 12 2013-Mar 28 2014
	FERN ST	BUSH ST -	Proposed Paving.	PAVING	Au Bui -	Aug 12 2013-Mar 28 2014
	FERN ST	Intersection	Proposed Paving.	PAVING	Au Bui -	Aug 12 2013-Mar 28 2014
	FULTON ST	Intersection	Proposed Paving.	PAVING	Au Bui -	Aug 12 2013-Mar 28 2014
	FULTON ST	MCALLISTER ST -	Proposed Paving.	PAVING	Au Bui -	Aug 12 2013-Mar 28 2014
	GEARY BLVD	Intersection	Proposed Paving.	PAVING	Au Bui -	Aug 12 2013-Mar 28 2014
	GEARY BLVD	PETER YORKE WAY \ POST ST -	Proposed Paving.	PAVING	Au Bui -	Aug 12 2013-Mar 28 2014
	GOLDEN GATE AVE	ELM ST -	Proposed Paving.	PAVING	Au Bui -	Aug 12 2013-Mar 28 2014
	GOLDEN GATE AVE	Intersection	Proposed Paving.	PAVING	Au Bui -	Aug 12 2013-Mar 28 2014
	GROVE ST	FULTON ST -	Proposed Paving.	PAVING	Au Bui -	Aug 12 2013-Mar 28 2014
	GROVE ST	Intersection	Proposed Paving.	PAVING	Au Bui -	Aug 12 2013-Mar 28 2014
	HAYES ST	IVY ST -	Proposed Paving.	PAVING	Au Bui -	Aug 12 2013-Mar 28 2014
	IVY ST	GROVE ST -	Proposed Paving.	PAVING	Au Bui -	Aug 12 2013-Mar 28 2014
	IVY ST	Intersection	Proposed Paving.	PAVING	Au Bui -	Aug 12 2013-Mar 28 2014
	LARCH ST	EDDY ST -	Proposed Paving.	PAVING	Au Bui -	Aug 12 2013-Mar 28 2014
	LARCH ST	Intersection	Proposed Paving.	PAVING	Au Bui -	Aug 12 2013-Mar 28 2014
	LINDEN ST	HAYES ST -	Proposed Paving.	PAVING	Au Bui -	Aug 12 2013-Mar 28 2014
	LINDEN ST	Intersection	Proposed Paving.	PAVING	Au Bui -	Aug 12 2013-Mar 28 2014
	MCALLISTER ST	REDWOOD ST -	Proposed Paving.	PAVING	Au Bui -	Aug 12 2013-Mar 28 2014

Street Name	From St	To St	Message	Job	Contact	Dates
	MYRTLE ST	GEARY BLVD -	Proposed Paving.	PAVING	Au Bui -	Aug 12 2013-Mar 28 2014
	MYRTLE ST	Intersection	Proposed Paving.	PAVING	Au Bui -	Aug 12 2013-Mar 28 2014
	OFARRELL ST \ STARR KING WAY	Intersection	Proposed Paving.	PAVING	Au Bui -	Aug 12 2013-Mar 28 2014
	OFARRELL ST \ STARR KING WAY	MYRTLE ST -	Proposed Paving.	PAVING	Au Bui -	Aug 12 2013-Mar 28 2014
	OLIVE ST	Intersection	Proposed Paving.	PAVING	Au Bui -	Aug 12 2013-Mar 28 2014
	OLIVE ST	OFARRELL ST \ STARR KING WAY -	Proposed Paving.	PAVING	Au Bui -	Aug 12 2013-Mar 28 2014
	PETER YORKE WAY \ POST ST	DANIEL BURNHAM CT -	Proposed Paving.	PAVING	Au Bui -	Aug 12 2013-Mar 28 2014
	PETER YORKE WAY \ POST ST	Intersection	Proposed Paving.	PAVING	Au Bui -	Aug 12 2013-Mar 28 2014
	PINE ST	CALIFORNIA ST -	Proposed Paving.	PAVING	Au Bui -	Aug 12 2013-Mar 28 2014
	PINE ST	Intersection	Proposed Paving.	PAVING	Au Bui -	Aug 12 2013-Mar 28 2014
	REDWOOD ST	GOLDEN GATE AVE -	Proposed Paving.	PAVING	Au Bui -	Aug 12 2013-Mar 28 2014
	REDWOOD ST	Intersection	Proposed Paving.	PAVING	Au Bui -	Aug 12 2013-Mar 28 2014
	SACRAMENTO ST	CLAY ST -	Proposed Paving.	PAVING	Au Bui -	Aug 12 2013-Mar 28 2014
	SACRAMENTO ST	Intersection	Proposed Paving.	PAVING	Au Bui -	Aug 12 2013-Mar 28 2014
	SUTTER ST	FERN ST -	Proposed Paving.	PAVING	Au Bui -	Aug 12 2013-Mar 28 2014
	SUTTER ST	Intersection	Proposed Paving.	PAVING	Au Bui -	Aug 12 2013-Mar 28 2014
	TURK ST	Intersection	Proposed Paving.	PAVING	Au Bui -	Aug 12 2013-Mar 28 2014
	TURK ST	LARCH ST -	Proposed Paving.	PAVING	Au Bui -	Aug 12 2013-Mar 28 2014
	WILLOW ST	ELLIS ST -	Proposed Paving.	PAVING	Au Bui -	Aug 12 2013-Mar 28 2014
	WILLOW ST	Intersection	Proposed Paving.	PAVING	Au Bui -	Aug 12 2013-Mar 28 2014
	AUSTIN ST	Intersection	Proposed Paving.	PAVING	Au Bui -	Jul 10 2013-Mar 28 2014
	AUSTIN ST	PINE ST -	Proposed Paving.	PAVING	Au Bui -	Jul 10 2013-Mar 28 2014
	BUSH ST	AUSTIN ST -	Proposed Paving.	PAVING	Au Bui -	Jul 10 2013-Mar 28 2014
	CALIFORNIA ST	Intersection	Proposed Paving.	PAVING	Au Bui -	Jul 10 2013-Mar 28 2014
	CALIFORNIA ST	SACRAMENTO ST -	Proposed Paving.	PAVING	Au Bui -	Jul 10 2013-Mar 28 2014
	CLAY ST	Intersection	Proposed Paving.	PAVING	Au Bui -	Jul 10 2013-Mar 28 2014
	DANIEL BURNHAM CT	Intersection	Proposed Paving.	PAVING	Au Bui -	Jul 10 2013-Mar 28 2014
	DANIEL BURNHAM CT	SUTTER ST -	Proposed Paving.	PAVING	Au Bui -	Jul 10 2013-Mar 28 2014
	EDDY ST	Intersection	Proposed Paving.	PAVING	Au Bui -	Jul 10 2013-Mar 28 2014
	EDDY ST	WILLOW ST -	Proposed Paving.	PAVING	Au Bui -	Jul 10 2013-Mar 28 2014
	ELLIS ST	Intersection	Proposed Paving.	PAVING	Au Bui -	Jul 10 2013-Mar 28 2014
	ELLIS ST	OLIVE ST -	Proposed Paving.	PAVING	Au Bui -	Jul 10 2013-Mar 28 2014
	ELM ST	Intersection	Proposed Paving.	PAVING	Au Bui -	Jul 10 2013-Mar 28 2014
	ELM ST	TURK ST -	Proposed Paving.	PAVING	Au Bui -	Jul 10 2013-Mar 28 2014
	FELL ST	LINDEN ST -	Proposed Paving.	PAVING	Au Bui -	Jul 10 2013-Mar 28 2014
	FERN ST	BUSH ST -	Proposed Paving.	PAVING	Au Bui -	Jul 10 2013-Mar 28 2014
	FERN ST	Intersection	Proposed Paving.	PAVING	Au Bui -	Jul 10 2013-Mar 28 2014
	FULTON ST	Intersection	Proposed Paving.	PAVING	Au Bui -	Jul 10 2013-Mar 28 2014
	FULTON ST	MCALLISTER ST -	Proposed Paving.	PAVING	Au Bui -	Jul 10 2013-Mar 28 2014
	GEARY BLVD	Intersection	Proposed Paving.	PAVING	Au Bui -	Jul 10 2013-Mar 28 2014

Street Name	From St	To St	Message	Job	Contact	Dates
	GEARY BLVD	PETER YORKE WAY \ POST ST -	Proposed Paving.	PAVING	Au Bui -	Jul 10 2013-Mar 28 2014
	GOLDEN GATE AVE	ELM ST -	Proposed Paving.	PAVING	Au Bui -	Jul 10 2013-Mar 28 2014
	GOLDEN GATE AVE	Intersection	Proposed Paving.	PAVING	Au Bui -	Jul 10 2013-Mar 28 2014
	GROVE ST	FULTON ST -	Proposed Paving.	PAVING	Au Bui -	Jul 10 2013-Mar 28 2014
	GROVE ST	Intersection	Proposed Paving.	PAVING	Au Bui -	Jul 10 2013-Mar 28 2014
	HAYES ST	IVY ST -	Proposed Paving.	PAVING	Au Bui -	Jul 10 2013-Mar 28 2014
	IVY ST	GROVE ST -	Proposed Paving.	PAVING	Au Bui -	Jul 10 2013-Mar 28 2014
	IVY ST	Intersection	Proposed Paving.	PAVING	Au Bui -	Jul 10 2013-Mar 28 2014
	LARCH ST	EDDY ST -	Proposed Paving.	PAVING	Au Bui -	Jul 10 2013-Mar 28 2014
	LARCH ST	Intersection	Proposed Paving.	PAVING	Au Bui -	Jul 10 2013-Mar 28 2014
	LINDEN ST	HAYES ST -	Proposed Paving.	PAVING	Au Bui -	Jul 10 2013-Mar 28 2014
	LINDEN ST	Intersection	Proposed Paving.	PAVING	Au Bui -	Jul 10 2013-Mar 28 2014
	MCALLISTER ST	REDWOOD ST -	Proposed Paving.	PAVING	Au Bui -	Jul 10 2013-Mar 28 2014
	MYRTLE ST	GEARY BLVD -	Proposed Paving.	PAVING	Au Bui -	Jul 10 2013-Mar 28 2014
	MYRTLE ST	Intersection	Proposed Paving.	PAVING	Au Bui -	Jul 10 2013-Mar 28 2014
	OFARRELL ST \ STARR KING WAY	Intersection	Proposed Paving.	PAVING	Au Bui -	Jul 10 2013-Mar 28 2014
	OFARRELL ST \ STARR KING WAY	MYRTLE ST -	Proposed Paving.	PAVING	Au Bui -	Jul 10 2013-Mar 28 2014
	OLIVE ST	Intersection	Proposed Paving.	PAVING	Au Bui -	Jul 10 2013-Mar 28 2014
	OLIVE ST	OFARRELL ST \ STARR KING WAY -	Proposed Paving.	PAVING	Au Bui -	Jul 10 2013-Mar 28 2014
	PETER YORKE WAY \ POST ST	DANIEL BURNHAM CT -	Proposed Paving.	PAVING	Au Bui -	Jul 10 2013-Mar 28 2014
	PETER YORKE WAY \ POST ST	Intersection	Proposed Paving.	PAVING	Au Bui -	Jul 10 2013-Mar 28 2014
	PINE ST	CALIFORNIA ST -	Proposed Paving.	PAVING	Au Bui -	Jul 10 2013-Mar 28 2014
	PINE ST	Intersection	Proposed Paving.	PAVING	Au Bui -	Jul 10 2013-Mar 28 2014
	REDWOOD ST	GOLDEN GATE AVE -	Proposed Paving.	PAVING	Au Bui -	Jul 10 2013-Mar 28 2014
	REDWOOD ST	Intersection	Proposed Paving.	PAVING	Au Bui -	Jul 10 2013-Mar 28 2014
	SACRAMENTO ST	CLAY ST -	Proposed Paving.	PAVING	Au Bui -	Jul 10 2013-Mar 28 2014
	SACRAMENTO ST	Intersection	Proposed Paving.	PAVING	Au Bui -	Jul 10 2013-Mar 28 2014
	SUTTER ST	FERN ST -	Proposed Paving.	PAVING	Au Bui -	Jul 10 2013-Mar 28 2014
	SUTTER ST	Intersection	Proposed Paving.	PAVING	Au Bui -	Jul 10 2013-Mar 28 2014
	TURK ST	Intersection	Proposed Paving.	PAVING	Au Bui -	Jul 10 2013-Mar 28 2014
	TURK ST	LARCH ST -	Proposed Paving.	PAVING	Au Bui -	Jul 10 2013-Mar 28 2014
	WILLOW ST	ELLIS ST -	Proposed Paving.	PAVING	Au Bui -	Jul 10 2013-Mar 28 2014
	WILLOW ST	Intersection	Proposed Paving.	PAVING	Au Bui -	Jul 10 2013-Mar 28 2014
	MCALLISTER ST	Intersection	Proposed Paving.	PAVING	Lawrence Henriquez -	Dec 1 2013-Apr 30 2014
	MCALLISTER ST	Intersection	Proposed Paving.	PAVING	Lawrence Henriquez -	Feb 17 2014-Sep 1 2014
	HAYES ST	Intersection	Proposed Paving.	PAVING	Richard Lee -	Sep 1 2014-Jun 23 2015
	ELLIS ST	Intersection	Proposed Excavation.	PG&E	Alex Hom -	Mar 18 2013-Sep 30 2013
	WILLOW ST	ELLIS ST -	Proposed Excavation.	PG&E	Alex Hom -	Mar 18 2013-Sep 30 2013
	WILLOW ST	Intersection	Proposed Excavation.	PG&E	Alex Hom -	Mar 18 2013-Sep 30 2013
	FELL ST	LINDEN ST -	Proposed Excavation.	PG&E	PGE PM -	Jan 1 2020-Dec 31 2020

Street Name	From St	To St	Message	Job	Contact	Dates
	TURK ST	Intersection	Prior to performing any construction, all CCSF survey monuments shall be referenced by a licensed Land Surveyor on a Corner Record or a Record of Survey, if any construction will take place within 10ft of the monument. For any questions, please call Mapping at #554-5827	Railroad Spike		
	TURK ST	LARCH ST -	Prior to performing any construction, all CCSF survey monuments shall be referenced by a licensed Land Surveyor on a Corner Record or a Record of Survey, if any construction will take place within 10ft of the monument. For any questions, please call Mapping at #554-5827	Railroad Spike		
	MCALLISTER ST	Intersection	Proposed Excavation.	SF DPW IDC - Streets & Highways	Olivia Tanquilut -	Apr 30 2014-Apr 30 2014
	OFARRELL ST \ STARR KING WAY	Intersection	Proposed Excavation.	SF DPW IDC - Streets & Highways	Olivia Tanquilut -	Apr 30 2014-Apr 30 2014
	MCALLISTER ST	Intersection	Proposed Excavation.	SF DPW IDC - Streets & Highways	Olivia Tanquilut -	Dec 1 2011-Apr 30 2014
	OFARRELL ST \ STARR KING WAY	Intersection	Proposed Excavation.	SF DPW IDC - Streets & Highways	Olivia Tanquilut -	Dec 1 2011-Apr 30 2014
	CALIFORNIA ST	Intersection	Proposed Excavation.	SF DPW IDC - Streets & Highways	Au Bui -	Aug 12 2013-Mar 28 2014
	DANIEL BURNHAM CT	Intersection	Proposed Excavation.	SF DPW IDC - Streets & Highways	Au Bui -	Aug 12 2013-Mar 28 2014
	EDDY ST	Intersection	Proposed Excavation.	SF DPW IDC - Streets & Highways	Au Bui -	Aug 12 2013-Mar 28 2014
	ELLIS ST	Intersection	Proposed Excavation.	SF DPW IDC - Streets & Highways	Au Bui -	Aug 12 2013-Mar 28 2014
	ELM ST	Intersection	Proposed Excavation.	SF DPW IDC - Streets & Highways	Au Bui -	Aug 12 2013-Mar 28 2014
	FULTON ST	Intersection	Proposed Excavation.	SF DPW IDC - Streets & Highways	Au Bui -	Aug 12 2013-Mar 28 2014
	GEARY BLVD	Intersection	Proposed Excavation.	SF DPW IDC - Streets & Highways	Au Bui -	Aug 12 2013-Mar 28 2014
	HAYES ST	Intersection	Proposed Excavation.	SF DPW IDC - Streets & Highways	Au Bui -	Aug 12 2013-Mar 28 2014
	LARCH ST	Intersection	Proposed Excavation.	SF DPW IDC - Streets & Highways	Au Bui -	Aug 12 2013-Mar 28 2014
	MYRTLE ST	Intersection	Proposed Excavation.	SF DPW IDC - Streets & Highways	Au Bui -	Aug 12 2013-Mar 28 2014

Street Name	From St	To St	Message	Job	Contact	Dates
	PETER YORKE WAY \ POST ST	Intersection	Proposed Excavation.	SF DPW IDC - Streets & Highways	Au Bui -	Aug 12 2013-Mar 28 2014
	PINE ST	Intersection	Proposed Excavation.	SF DPW IDC - Streets & Highways	Au Bui -	Aug 12 2013-Mar 28 2014
	REDWOOD ST	Intersection	Proposed Excavation.	SF DPW IDC - Streets & Highways	Au Bui -	Aug 12 2013-Mar 28 2014
	SACRAMENTO ST	Intersection	Proposed Excavation.	SF DPW IDC - Streets & Highways	Au Bui -	Aug 12 2013-Mar 28 2014
	TURK ST	Intersection	Proposed Excavation.	SF DPW IDC - Streets & Highways	Au Bui -	Aug 12 2013-Mar 28 2014
	CALIFORNIA ST	Intersection	Proposed Excavation.	SF DPW IDC - Streets & Highways	Au Bui -	Jul 10 2013-Mar 28 2014
	DANIEL BURNHAM CT	Intersection	Proposed Excavation.	SF DPW IDC - Streets & Highways	Au Bui -	Jul 10 2013-Mar 28 2014
	EDDY ST	Intersection	Proposed Excavation.	SF DPW IDC - Streets & Highways	Au Bui -	Jul 10 2013-Mar 28 2014
	ELLIS ST	Intersection	Proposed Excavation.	SF DPW IDC - Streets & Highways	Au Bui -	Jul 10 2013-Mar 28 2014
	ELM ST	Intersection	Proposed Excavation.	SF DPW IDC - Streets & Highways	Au Bui -	Jul 10 2013-Mar 28 2014
	FULTON ST	Intersection	Proposed Excavation.	SF DPW IDC - Streets & Highways	Au Bui -	Jul 10 2013-Mar 28 2014
	GEARY BLVD	Intersection	Proposed Excavation.	SF DPW IDC - Streets & Highways	Au Bui -	Jul 10 2013-Mar 28 2014
	HAYES ST	Intersection	Proposed Excavation.	SF DPW IDC - Streets & Highways	Au Bui -	Jul 10 2013-Mar 28 2014
	LARCH ST	Intersection	Proposed Excavation.	SF DPW IDC - Streets & Highways	Au Bui -	Jul 10 2013-Mar 28 2014
	MYRTLE ST	Intersection	Proposed Excavation.	SF DPW IDC - Streets & Highways	Au Bui -	Jul 10 2013-Mar 28 2014
	PETER YORKE WAY \ POST ST	Intersection	Proposed Excavation.	SF DPW IDC - Streets & Highways	Au Bui -	Jul 10 2013-Mar 28 2014
	PINE ST	Intersection	Proposed Excavation.	SF DPW IDC - Streets & Highways	Au Bui -	Jul 10 2013-Mar 28 2014
	REDWOOD ST	Intersection	Proposed Excavation.	SF DPW IDC - Streets & Highways	Au Bui -	Jul 10 2013-Mar 28 2014
	SACRAMENTO ST	Intersection	Proposed Excavation.	SF DPW IDC - Streets & Highways	Au Bui -	Jul 10 2013-Mar 28 2014
	TURK ST	Intersection	Proposed Excavation.	SF DPW IDC - Streets & Highways	Au Bui -	Jul 10 2013-Mar 28 2014

Street Name	From St	To St	Message	Job	Contact	Dates
	EDDY ST	Intersection	Proposed Excavation.	SF DPW IDC - Streets & Highways	Au Bui -	Aug 12 2013-Mar 28 2014
	FELL ST	Intersection	Proposed Excavation.	SF DPW IDC - Streets & Highways	Au Bui -	Aug 12 2013-Mar 28 2014
	FELL ST	LINDEN ST -	Proposed Excavation.	SF DPW IDC - Streets & Highways	Au Bui -	Aug 12 2013-Mar 28 2014
	GROVE ST	Intersection	Proposed Excavation.	SF DPW IDC - Streets & Highways	Au Bui -	Aug 12 2013-Mar 28 2014
	HAYES ST	Intersection	Proposed Excavation.	SF DPW IDC - Streets & Highways	Au Bui -	Aug 12 2013-Mar 28 2014
	HAYES ST	IVY ST -	Proposed Excavation.	SF DPW IDC - Streets & Highways	Au Bui -	Aug 12 2013-Mar 28 2014
	IVY ST	GROVE ST -	Proposed Excavation.	SF DPW IDC - Streets & Highways	Au Bui -	Aug 12 2013-Mar 28 2014
	IVY ST	Intersection	Proposed Excavation.	SF DPW IDC - Streets & Highways	Au Bui -	Aug 12 2013-Mar 28 2014
	LINDEN ST	HAYES ST -	Proposed Excavation.	SF DPW IDC - Streets & Highways	Au Bui -	Aug 12 2013-Mar 28 2014
	LINDEN ST	Intersection	Proposed Excavation.	SF DPW IDC - Streets & Highways	Au Bui -	Aug 12 2013-Mar 28 2014
	SACRAMENTO ST	CLAY ST -	Proposed Excavation.	SF DPW IDC - Streets & Highways	Au Bui -	Aug 12 2013-Mar 28 2014
	SACRAMENTO ST	Intersection	Proposed Excavation.	SF DPW IDC - Streets & Highways	Au Bui -	Aug 12 2013-Mar 28 2014
	EDDY ST	Intersection	Proposed Excavation.	SF DPW IDC - Streets & Highways	Au Bui -	Jul 10 2013-Mar 28 2014
	FELL ST	Intersection	Proposed Excavation.	SF DPW IDC - Streets & Highways	Au Bui -	Jul 10 2013-Mar 28 2014
	FELL ST	LINDEN ST -	Proposed Excavation.	SF DPW IDC - Streets & Highways	Au Bui -	Jul 10 2013-Mar 28 2014
	GROVE ST	Intersection	Proposed Excavation.	SF DPW IDC - Streets & Highways	Au Bui -	Jul 10 2013-Mar 28 2014
	HAYES ST	Intersection	Proposed Excavation.	SF DPW IDC - Streets & Highways	Au Bui -	Jul 10 2013-Mar 28 2014
	HAYES ST	IVY ST -	Proposed Excavation.	SF DPW IDC - Streets & Highways	Au Bui -	Jul 10 2013-Mar 28 2014
	IVY ST	GROVE ST -	Proposed Excavation.	SF DPW IDC - Streets & Highways	Au Bui -	Jul 10 2013-Mar 28 2014
	IVY ST	Intersection	Proposed Excavation.	SF DPW IDC - Streets & Highways	Au Bui -	Jul 10 2013-Mar 28 2014

Street Name	From St	To St	Message	Job	Contact	Dates
	LINDEN ST	HAYES ST -	Proposed Excavation.	SF DPW IDC - Streets & Highways	Au Bui -	Jul 10 2013-Mar 28 2014
	LINDEN ST	Intersection	Proposed Excavation.	SF DPW IDC - Streets & Highways	Au Bui -	Jul 10 2013-Mar 28 2014
	SACRAMENTO ST	CLAY ST -	Proposed Excavation.	SF DPW IDC - Streets & Highways	Au Bui -	Jul 10 2013-Mar 28 2014
	SACRAMENTO ST	Intersection	Proposed Excavation.	SF DPW IDC - Streets & Highways	Au Bui -	Jul 10 2013-Mar 28 2014
	MCALLISTER ST	Intersection	Proposed Excavation.	SF MTA Capital Programs and Costruction	Darton Ito -	Jan 1 2020-Dec 31 2020
	GEARY BLVD	Intersection	Proposed Excavation.	SF MTA Capital Programs and Costruction	Darton Ito -	Jan 1 2020-Dec 31 2020
	OFARRELL ST \ STARR KING WAY	Intersection	Proposed Excavation.	SF MTA Capital Programs and Costruction	Darton Ito -	Jan 1 2020-Dec 31 2020
	MCALLISTER ST	Intersection	Proposed Excavation.	SF MTA Capital Programs and Costruction	Darton Ito -	Jan 1 2020-Dec 31 2020
	GOLDEN GATE AVE	Intersection	Proposed Excavation.	SF MTA Capital Programs and Costruction	Darton Ito -	Jan 1 2020-Dec 31 2020
	GEARY BLVD	Intersection	Proposed Excavation.	SF MTA Capital Programs and Costruction	Darton Ito -	Jan 1 2020-Dec 31 2020
	OFARRELL ST \ STARR KING WAY	Intersection	Proposed Excavation.	SF MTA Capital Programs and Costruction	Darton Ito -	Jan 1 2020-Dec 31 2020
	MCALLISTER ST	Intersection	Proposed Excavation.	SF MTA Capital Programs and Costruction	Darton Ito -	Jan 1 2020-Dec 31 2020
	CLAY ST	Intersection	Proposed Excavation.	SF MTA Capital Programs and Costruction	Darton Ito -	Jan 1 2020-Dec 31 2020
	SACRAMENTO ST	Intersection	Proposed Excavation.	SF MTA Capital Programs and Costruction	Darton Ito -	Jan 1 2020-Dec 31 2020
	MCALLISTER ST	Intersection	Proposed Excavation.	SF MTA SS - Livable Streets	Damon R Curtis -	Jun 8 2012-Jun 30 2016
	AUSTIN ST	Intersection	Proposed Excavation.	SF MTA SS - Transportation Engineering (Capital)	Cathal Hennessy -	Feb 1 2013-Dec 1 2013
	AUSTIN ST	PINE ST -	Proposed Excavation.	SF MTA SS - Transportation Engineering (Capital)	Cathal Hennessy -	Feb 1 2013-Dec 1 2013

Street Name	From St	To St	Message	Job	Contact	Dates
	BUSH ST	AUSTIN ST -	Proposed Excavation.	SF MTA SS - Transportation Engineering (Capital)	Cathal Hennessy	Feb 1 2013-Dec 1 2013
	BUSH ST	Intersection	Proposed Excavation.	SF MTA SS - Transportation Engineering (Capital)	Cathal Hennessy	Feb 1 2013-Dec 1 2013
	CALIFORNIA ST	Intersection	Proposed Excavation.	SF MTA SS - Transportation Engineering (Capital)	Cathal Hennessy	Feb 1 2013-Dec 1 2013
	CALIFORNIA ST	SACRAMENTO ST -	Proposed Excavation.	SF MTA SS - Transportation Engineering (Capital)	Cathal Hennessy	Feb 1 2013-Dec 1 2013
	CLAY ST	Intersection	Proposed Excavation.	SF MTA SS - Transportation Engineering (Capital)	Cathal Hennessy	Feb 1 2013-Dec 1 2013
	DANIEL BURNHAM CT	Intersection	Proposed Excavation.	SF MTA SS - Transportation Engineering (Capital)	Cathal Hennessy	Feb 1 2013-Dec 1 2013
	DANIEL BURNHAM CT	SUTTER ST -	Proposed Excavation.	SF MTA SS - Transportation Engineering (Capital)	Cathal Hennessy	Feb 1 2013-Dec 1 2013
	EDDY ST	Intersection	Proposed Excavation.	SF MTA SS - Transportation Engineering (Capital)	Cathal Hennessy	Feb 1 2013-Dec 1 2013
	EDDY ST	WILLOW ST -	Proposed Excavation.	SF MTA SS - Transportation Engineering (Capital)	Cathal Hennessy	Feb 1 2013-Dec 1 2013
	ELLIS ST	Intersection	Proposed Excavation.	SF MTA SS - Transportation Engineering (Capital)	Cathal Hennessy	Feb 1 2013-Dec 1 2013
	ELLIS ST	OLIVE ST -	Proposed Excavation.	SF MTA SS - Transportation Engineering (Capital)	Cathal Hennessy	Feb 1 2013-Dec 1 2013
	ELM ST	Intersection	Proposed Excavation.	SF MTA SS - Transportation Engineering (Capital)	Cathal Hennessy	Feb 1 2013-Dec 1 2013
	ELM ST	TURK ST -	Proposed Excavation.	SF MTA SS - Transportation Engineering (Capital)	Cathal Hennessy	Feb 1 2013-Dec 1 2013
	FELL ST	Intersection	Proposed Excavation.	SF MTA SS - Transportation Engineering (Capital)	Cathal Hennessy	Feb 1 2013-Dec 1 2013
	FELL ST	LINDEN ST -	Proposed Excavation.	SF MTA SS - Transportation Engineering (Capital)	Cathal Hennessy	Feb 1 2013-Dec 1 2013
	FERN ST	BUSH ST -	Proposed Excavation.	SF MTA SS - Transportation Engineering (Capital)	Cathal Hennessy	Feb 1 2013-Dec 1 2013

Street Name	From St	To St	Message	Job	Contact	Dates
	FERN ST	Intersection	Proposed Excavation.	SF MTA SS - Transportation Engineering (Capital)	Cathal Hennessy	Feb 1 2013-Dec 1 2013
	FULTON ST	Intersection	Proposed Excavation.	SF MTA SS - Transportation Engineering (Capital)	Cathal Hennessy	Feb 1 2013-Dec 1 2013
	FULTON ST	MCALLISTER ST -	Proposed Excavation.	SF MTA SS - Transportation Engineering (Capital)	Cathal Hennessy	Feb 1 2013-Dec 1 2013
	GEARY BLVD	Intersection	Proposed Excavation.	SF MTA SS - Transportation Engineering (Capital)	Cathal Hennessy	Feb 1 2013-Dec 1 2013
	GEARY BLVD	PETER YORKE WAY \ POST ST -	Proposed Excavation.	SF MTA SS - Transportation Engineering (Capital)	Cathal Hennessy	Feb 1 2013-Dec 1 2013
	GOLDEN GATE AVE	ELM ST -	Proposed Excavation.	SF MTA SS - Transportation Engineering (Capital)	Cathal Hennessy	Feb 1 2013-Dec 1 2013
	GOLDEN GATE AVE	Intersection	Proposed Excavation.	SF MTA SS - Transportation Engineering (Capital)	Cathal Hennessy	Feb 1 2013-Dec 1 2013
	GROVE ST	FULTON ST -	Proposed Excavation.	SF MTA SS - Transportation Engineering (Capital)	Cathal Hennessy	Feb 1 2013-Dec 1 2013
	GROVE ST	Intersection	Proposed Excavation.	SF MTA SS - Transportation Engineering (Capital)	Cathal Hennessy	Feb 1 2013-Dec 1 2013
	HAYES ST	Intersection	Proposed Excavation.	SF MTA SS - Transportation Engineering (Capital)	Cathal Hennessy	Feb 1 2013-Dec 1 2013
	HAYES ST	IVY ST -	Proposed Excavation.	SF MTA SS - Transportation Engineering (Capital)	Cathal Hennessy	Feb 1 2013-Dec 1 2013
	IVY ST	GROVE ST -	Proposed Excavation.	SF MTA SS - Transportation Engineering (Capital)	Cathal Hennessy	Feb 1 2013-Dec 1 2013
	IVY ST	Intersection	Proposed Excavation.	SF MTA SS - Transportation Engineering (Capital)	Cathal Hennessy	Feb 1 2013-Dec 1 2013
	LARCH ST	EDDY ST -	Proposed Excavation.	SF MTA SS - Transportation Engineering (Capital)	Cathal Hennessy	Feb 1 2013-Dec 1 2013
	LARCH ST	Intersection	Proposed Excavation.	SF MTA SS - Transportation Engineering (Capital)	Cathal Hennessy	Feb 1 2013-Dec 1 2013
	LINDEN ST	HAYES ST -	Proposed Excavation.	SF MTA SS - Transportation Engineering (Capital)	Cathal Hennessy	Feb 1 2013-Dec 1 2013

Street Name	From St	To St	Message	Job	Contact	Dates
	LINDEN ST	Intersection	Proposed Excavation.	SF MTA SS - Transportation Engineering (Capital)	Cathal Hennessy	Feb 1 2013-Dec 1 2013
	MCALLISTER ST	Intersection	Proposed Excavation.	SF MTA SS - Transportation Engineering (Capital)	Cathal Hennessy	Feb 1 2013-Dec 1 2013
	MCALLISTER ST	REDWOOD ST -	Proposed Excavation.	SF MTA SS - Transportation Engineering (Capital)	Cathal Hennessy	Feb 1 2013-Dec 1 2013
	MYRTLE ST	GEARY BLVD -	Proposed Excavation.	SF MTA SS - Transportation Engineering (Capital)	Cathal Hennessy	Feb 1 2013-Dec 1 2013
	MYRTLE ST	Intersection	Proposed Excavation.	SF MTA SS - Transportation Engineering (Capital)	Cathal Hennessy	Feb 1 2013-Dec 1 2013
	OFARRELL ST \ STARR KING WAY	Intersection	Proposed Excavation.	SF MTA SS - Transportation Engineering (Capital)	Cathal Hennessy	Feb 1 2013-Dec 1 2013
	OFARRELL ST \ STARR KING WAY	MYRTLE ST -	Proposed Excavation.	SF MTA SS - Transportation Engineering (Capital)	Cathal Hennessy	Feb 1 2013-Dec 1 2013
	OLIVE ST	Intersection	Proposed Excavation.	SF MTA SS - Transportation Engineering (Capital)	Cathal Hennessy	Feb 1 2013-Dec 1 2013
	OLIVE ST	OFARRELL ST \ STARR KING WAY -	Proposed Excavation.	SF MTA SS - Transportation Engineering (Capital)	Cathal Hennessy	Feb 1 2013-Dec 1 2013
	PETER YORKE WAY \ POST ST	DANIEL BURNHAM CT -	Proposed Excavation.	SF MTA SS - Transportation Engineering (Capital)	Cathal Hennessy	Feb 1 2013-Dec 1 2013
	PETER YORKE WAY \ POST ST	Intersection	Proposed Excavation.	SF MTA SS - Transportation Engineering (Capital)	Cathal Hennessy	Feb 1 2013-Dec 1 2013
	PINE ST	CALIFORNIA ST -	Proposed Excavation.	SF MTA SS - Transportation Engineering (Capital)	Cathal Hennessy	Feb 1 2013-Dec 1 2013
	PINE ST	Intersection	Proposed Excavation.	SF MTA SS - Transportation Engineering (Capital)	Cathal Hennessy	Feb 1 2013-Dec 1 2013
	REDWOOD ST	GOLDEN GATE AVE -	Proposed Excavation.	SF MTA SS - Transportation Engineering (Capital)	Cathal Hennessy	Feb 1 2013-Dec 1 2013
	REDWOOD ST	Intersection	Proposed Excavation.	SF MTA SS - Transportation Engineering (Capital)	Cathal Hennessy	Feb 1 2013-Dec 1 2013
	SACRAMENTO ST	CLAY ST -	Proposed Excavation.	SF MTA SS - Transportation Engineering (Capital)	Cathal Hennessy	Feb 1 2013-Dec 1 2013

Street Name	From St	To St	Message	Job	Contact	Dates
	SACRAMENTO ST	Intersection	Proposed Excavation.	SF MTA SS - Transportation Engineering (Capital)	Cathal Hennessy -	Feb 1 2013-Dec 1 2013
	SUTTER ST	FERN ST -	Proposed Excavation.	SF MTA SS - Transportation Engineering (Capital)	Cathal Hennessy -	Feb 1 2013-Dec 1 2013
	SUTTER ST	Intersection	Proposed Excavation.	SF MTA SS - Transportation Engineering (Capital)	Cathal Hennessy -	Feb 1 2013-Dec 1 2013
	TURK ST	Intersection	Proposed Excavation.	SF MTA SS - Transportation Engineering (Capital)	Cathal Hennessy -	Feb 1 2013-Dec 1 2013
	TURK ST	LARCH ST -	Proposed Excavation.	SF MTA SS - Transportation Engineering (Capital)	Cathal Hennessy -	Feb 1 2013-Dec 1 2013
	WILLOW ST	ELLIS ST -	Proposed Excavation.	SF MTA SS - Transportation Engineering (Capital)	Cathal Hennessy -	Feb 1 2013-Dec 1 2013
	WILLOW ST	Intersection	Proposed Excavation.	SF MTA SS - Transportation Engineering (Capital)	Cathal Hennessy -	Feb 1 2013-Dec 1 2013
	ELM ST	Intersection	Proposed Excavation.	SF Planning	Adam Varat -	Jan 1 2020-Dec 31 2020
	ELM ST	TURK ST -	Proposed Excavation.	SF Planning	Adam Varat -	Jan 1 2020-Dec 31 2020
	FELL ST	Intersection	Proposed Excavation.	SF Planning	Adam Varat -	Jan 1 2020-Dec 31 2020
	FELL ST	LINDEN ST -	Proposed Excavation.	SF Planning	Adam Varat -	Jan 1 2020-Dec 31 2020
	FULTON ST	Intersection	Proposed Excavation.	SF Planning	Adam Varat -	Jan 1 2020-Dec 31 2020
	FULTON ST	MCALLISTER ST -	Proposed Excavation.	SF Planning	Adam Varat -	Jan 1 2020-Dec 31 2020
	GOLDEN GATE AVE	ELM ST -	Proposed Excavation.	SF Planning	Adam Varat -	Jan 1 2020-Dec 31 2020
	GOLDEN GATE AVE	Intersection	Proposed Excavation.	SF Planning	Adam Varat -	Jan 1 2020-Dec 31 2020
	GROVE ST	FULTON ST -	Proposed Excavation.	SF Planning	Adam Varat -	Jan 1 2020-Dec 31 2020
	GROVE ST	Intersection	Proposed Excavation.	SF Planning	Adam Varat -	Jan 1 2020-Dec 31 2020
	HAYES ST	Intersection	Proposed Excavation.	SF Planning	Adam Varat -	Jan 1 2020-Dec 31 2020
	HAYES ST	IVY ST -	Proposed Excavation.	SF Planning	Adam Varat -	Jan 1 2020-Dec 31 2020
	IVY ST	GROVE ST -	Proposed Excavation.	SF Planning	Adam Varat -	Jan 1 2020-Dec 31 2020
	IVY ST	Intersection	Proposed Excavation.	SF Planning	Adam Varat -	Jan 1 2020-Dec 31 2020
	LINDEN ST	HAYES ST -	Proposed Excavation.	SF Planning	Adam Varat -	Jan 1 2020-Dec 31 2020
	LINDEN ST	Intersection	Proposed Excavation.	SF Planning	Adam Varat -	Jan 1 2020-Dec 31 2020
	MCALLISTER ST	Intersection	Proposed Excavation.	SF Planning	Adam Varat -	Jan 1 2020-Dec 31 2020
	MCALLISTER ST	REDWOOD ST -	Proposed Excavation.	SF Planning	Adam Varat -	Jan 1 2020-Dec 31 2020
	REDWOOD ST	GOLDEN GATE AVE -	Proposed Excavation.	SF Planning	Adam Varat -	Jan 1 2020-Dec 31 2020
	REDWOOD ST	Intersection	Proposed Excavation.	SF Planning	Adam Varat -	Jan 1 2020-Dec 31 2020
	TURK ST	Intersection	Proposed Excavation.	SF Planning	Adam Varat -	Jan 1 2020-Dec 31 2020
	GROVE ST	Intersection	Proposed Excavation.	SF Planning	Adam Varat -	Jan 1 2020-Dec 31 2020
	HAYES ST	Intersection	Proposed Excavation.	SF Planning	Adam Varat -	Jan 1 2020-Dec 31 2020
	HAYES ST	Intersection	Proposed Excavation.	SF Planning	Adam Varat -	Jan 1 2020-Dec 31 2020
	IVY ST	Intersection	Proposed Excavation.	SF Planning	Adam Varat -	Jan 1 2020-Dec 31 2020

Street Name	From St	To St	Message	Job	Contact	Dates
	LINDEN ST	Intersection	Proposed Excavation.	SF Planning	Adam Varat -	Jan 1 2020-Dec 31 2020
	ELLIS ST	Intersection	Prior to performing any construction, all CCSF survey monuments shall be referenced by a licensed Land Surveyor on a Corner Record or a Record of Survey, if any construction will take place within 10ft of the monument. For any questions, please call Mapping at #554-5827	Stone or Concrete Monument		
	GEARY BLVD	PETER YORKE WAY \ POST ST -	Prior to performing any construction, all CCSF survey monuments shall be referenced by a licensed Land Surveyor on a Corner Record or a Record of Survey, if any construction will take place within 10ft of the monument. For any questions, please call Mapping at #554-5827	Stone or Concrete Monument		
	OFARRELL ST \ STARR KING WAY	Intersection	Prior to performing any construction, all CCSF survey monuments shall be referenced by a licensed Land Surveyor on a Corner Record or a Record of Survey, if any construction will take place within 10ft of the monument. For any questions, please call Mapping at #554-5827	Stone or Concrete Monument		
	OLIVE ST	OFARRELL ST \ STARR KING WAY -	Prior to performing any construction, all CCSF survey monuments shall be referenced by a licensed Land Surveyor on a Corner Record or a Record of Survey, if any construction will take place within 10ft of the monument. For any questions, please call Mapping at #554-5827	Stone or Concrete Monument		
	PETER YORKE WAY \ POST ST	Intersection	Prior to performing any construction, all CCSF survey monuments shall be referenced by a licensed Land Surveyor on a Corner Record or a Record of Survey, if any construction will take place within 10ft of the monument. For any questions, please call Mapping at #554-5827	Stone or Concrete Monument		
FULTON ST						
	FRANKLIN ST	Intersection	Conflict with existing Street Use Permit.	12B-0106	Refer to Agent - Refer to Agent	
	FRANKLIN ST	Intersection	Conflict with existing Street Use Permit.	12B-0107	Refer to Agent - Refer to Agent	
	FRANKLIN ST	Intersection	Conflict with existing Street Use Permit.	12B-0111	Refer to Agent - Refer to Agent	
	FRANKLIN ST	Intersection	Conflict with existing Street Use Permit.	12B-0119	Refer to Agent - Refer to Agent	
	FRANKLIN ST	Intersection	Conflict with existing Street Use Permit.	12B-0122	Refer to Agent - Refer to Agent	
	FRANKLIN ST	Intersection	Conflict with existing Street Use Permit.	12B-0124	Refer to Agent - Refer to Agent	

Street Name	From St	To St	Message	Job	Contact	Dates
	FRANKLIN ST	Intersection	Conflict with existing Street Use Permit.	12B-0131	Refer to Agent - Refer to Agent	
	FRANKLIN ST	Intersection	Conflict with existing Street Use Permit.	13B-0009	Refer to Agent - Refer to Agent	
	FRANKLIN ST	Intersection	Conflict with existing Street Use Permit.	13B-0017	Refer to Agent - Refer to Agent	
	FRANKLIN ST	Intersection	Conflict with existing Street Use Permit.	13B-0037	Refer to Agent - Refer to Agent	
	FRANKLIN ST	Intersection	Conflict with existing Street Use Permit.	13B-0040	Refer to Agent - Refer to Agent	
	FRANKLIN ST	Intersection	Conflict with existing Street Use Permit.	13B-0041	Refer to Agent - Refer to Agent	
	FRANKLIN ST	GOUGH ST -	Banners are allowed on this street	N/A		
	FRANKLIN ST	GOUGH ST -	Caltrans Jurisdiction call (510) 286-4424.	N/A		
	FRANKLIN ST	GOUGH ST -	DPT Blue Book Traffic Restriction. Time of day during which lanes must be kept clear: NORTH 7AM - 9AM 3PM - 7PM MONDAY THROUGH FRIDAY // SOUTH 7AM - 9AM 3PM - 7PM MONDAY THROUGH FRIDAY	N/A		
	FRANKLIN ST	Intersection	Please refer to Figure 12 of Section 9.4(A) of the DPW Order No. 171,442 for special conditions for excavation in the vicinity of AWSS.	N/A		
	FRANKLIN ST	Intersection	Under G095 requirement, Contractor shall contact Muni Overhead Line Division of any work 10 feet in horizontal or vertical direction of overhead lines. Contact: Tim Lipps @ (415) 554-9227	N/A		
	FRANKLIN ST	Intersection	Proposed Paving.	PAVING	Au Bui -	Aug 12 2013-Mar 28 2014
	FRANKLIN ST	Intersection	Proposed Paving.	PAVING	Au Bui -	Jul 10 2013-Mar 28 2014
	FRANKLIN ST	Intersection	Proposed Excavation.	SF DPW IDC - Streets & Highways	Au Bui -	Aug 12 2013-Mar 28 2014
	FRANKLIN ST	Intersection	Proposed Excavation.	SF DPW IDC - Streets & Highways	Au Bui -	Jul 10 2013-Mar 28 2014
	FRANKLIN ST	Intersection	Proposed Excavation.	SF MTA SS - Transportation Engineering (Capital)	Cathal Hennessy -	Feb 1 2013-Dec 1 2013
	FRANKLIN ST	Intersection	Proposed Excavation.	SF Planning	Adam Varat -	Jan 1 2020-Dec 31 2020
GEARY BLVD						
	GEARY ST \ VAN NESS AVE	FRANKLIN ST -	Conflict with existing Street Use Permit.	11B-0098	Refer to Agent - Refer to Agent	
	GEARY ST \ VAN NESS AVE	FRANKLIN ST -	Conflict with existing Street Use Permit.	12B-0023	Refer to Agent - Refer to Agent	
	GEARY ST \ VAN NESS AVE	FRANKLIN ST -	Conflict with existing Street Use Permit.	12B-0025	Refer to Agent - Refer to Agent	
	FRANKLIN ST	Intersection	Conflict with existing Street Use Permit.	12B-0033	Refer to Agent - Refer to Agent	
	FRANKLIN ST	Intersection	Conflict with existing Street Use Permit.	12B-0043	Refer to Agent - Refer to Agent	

Street Name	From St	To St	Message	Job	Contact	Dates
	FRANKLIN ST	Intersection	Conflict with existing Street Use Permit.	12B-0080	Refer to Agent - Refer to Agent	
	FRANKLIN ST	Intersection	Conflict with existing Street Use Permit.	12B-0090	Refer to Agent - Refer to Agent	
	FRANKLIN ST	Intersection	Conflict with existing Street Use Permit.	12B-0104	Refer to Agent - Refer to Agent	
	GEARY ST \ VAN NESS AVE	FRANKLIN ST -	Conflict with existing Street Use Permit.	12B-0104	Refer to Agent - Refer to Agent	
	FRANKLIN ST	Intersection	Conflict with existing Street Use Permit.	12B-0107	Refer to Agent - Refer to Agent	
	FRANKLIN ST	Intersection	Conflict with existing Street Use Permit.	12B-0111	Refer to Agent - Refer to Agent	
	FRANKLIN ST	Intersection	Conflict with existing Street Use Permit.	12B-0119	Refer to Agent - Refer to Agent	
	FRANKLIN ST	Intersection	Conflict with existing Street Use Permit.	12B-0122	Refer to Agent - Refer to Agent	
	FRANKLIN ST	Intersection	Conflict with existing Street Use Permit.	12B-0124	Refer to Agent - Refer to Agent	
	FRANKLIN ST	Intersection	Conflict with existing Street Use Permit.	12B-0127	Refer to Agent - Refer to Agent	
	FRANKLIN ST	Intersection	Conflict with existing Street Use Permit.	12B-0131	Refer to Agent - Refer to Agent	
	FRANKLIN ST	Intersection	Conflict with existing Street Use Permit.	13B-0009	Refer to Agent - Refer to Agent	
	FRANKLIN ST	Intersection	Conflict with existing Street Use Permit.	13B-0012	Refer to Agent - Refer to Agent	
	FRANKLIN ST	Intersection	Conflict with existing Street Use Permit.	13B-0017	Refer to Agent - Refer to Agent	
	GEARY ST \ VAN NESS AVE	FRANKLIN ST -	Conflict with existing Street Use Permit.	13B-0034	Refer to Agent - Refer to Agent	
	GEARY ST \ VAN NESS AVE	FRANKLIN ST -	Conflict with existing Street Use Permit.	13B-0035	Refer to Agent - Refer to Agent	
	FRANKLIN ST	Intersection	Conflict with existing Street Use Permit.	13B-0040	Refer to Agent - Refer to Agent	
	FRANKLIN ST	Intersection	Conflict with existing Street Use Permit.	13B-0045	Refer to Agent - Refer to Agent	
	FRANKLIN ST	Intersection	Please refer to Figure 12 of Section 9.4(A) of the DPW Order No. 171,442 for special conditions for excavation in the vicinity of AWSS.	N/A		
	FRANKLIN ST	Intersection	Red light photo enforcement equipment located near intersection. Excavating parties are responsible for any damage to these facilities incurred by their excavation activity. For more information, contact David Valle-Schwenk of DPT at 415-554-2366.	N/A		
	GEARY ST \ VAN NESS AVE	FRANKLIN ST -	DPT Blue Book Traffic Restriction. Time of day during which lanes must be kept clear: NORTH 7AM - 9AM 3PM - 7PM MONDAY THROUGH FRIDAY // SOUTH 7AM - 9AM 3PM - 7PM MONDAY THROUGH FRIDAY	N/A		
	GEARY ST \ VAN NESS AVE	FRANKLIN ST -	Please refer to Figure 12 of Section 9.4(A) of the DPW Order No. 171,442 for special conditions for excavation in the vicinity of AWSS.	N/A		

Street Name	From St	To St	Message	Job	Contact	Dates
	GEARY ST \ VAN NESS AVE	FRANKLIN ST -	Red light photo enforcement equipment located near intersection. Excavating parties are responsible for any damage to these facilities incurred by their excavation activity. For more information, contact David Valle-Schwenk of DPT at 415-554-2366.	N/A		
	FRANKLIN ST	Intersection	Proposed Paving.	PAVING	Au Bui -	Aug 12 2013-Mar 28 2014
	FRANKLIN ST	Intersection	Proposed Paving.	PAVING	Au Bui -	Jul 10 2013-Mar 28 2014
	GEARY ST \ VAN NESS AVE	FRANKLIN ST -	Proposed Excavation.	PG&E	Mark Jackanich -	Mar 11 2013-Aug 3 2015
	FRANKLIN ST	Intersection	Proposed Excavation.	SF DPW IDC - Streets & Highways	Au Bui -	Aug 12 2013-Mar 28 2014
	FRANKLIN ST	Intersection	Proposed Excavation.	SF DPW IDC - Streets & Highways	Au Bui -	Jul 10 2013-Mar 28 2014
	FRANKLIN ST	Intersection	Proposed Excavation.	SF MTA Capital Programs and Costruction	Darton Ito -	Jan 1 2020-Dec 31 2020
	GEARY ST \ VAN NESS AVE	FRANKLIN ST -	Proposed Excavation.	SF MTA Capital Programs and Costruction	Darton Ito -	Jan 1 2020-Dec 31 2020
	FRANKLIN ST	Intersection	Proposed Excavation.	SF MTA Capital Programs and Costruction	Darton Ito -	Jan 1 2020-Dec 31 2020
	GEARY ST \ VAN NESS AVE	FRANKLIN ST -	Proposed Excavation.	SF MTA Capital Programs and Costruction	Darton Ito -	Jan 1 2020-Dec 31 2020
	FRANKLIN ST	Intersection	Proposed Excavation.	SF MTA SS - Transportation Engineering (Capital)	Cathal Hennessy -	Feb 1 2013-Dec 1 2013
GOLDEN GATE AVE						
	FRANKLIN ST	Intersection	Conflict with existing Street Use Permit.	12B-0033	Refer to Agent - Refer to Agent	
	FRANKLIN ST	Intersection	Conflict with existing Street Use Permit.	12B-0049	Refer to Agent - Refer to Agent	
	FRANKLIN ST	Intersection	Conflict with existing Street Use Permit.	12B-0065	Refer to Agent - Refer to Agent	
	FRANKLIN ST	Intersection	Conflict with existing Street Use Permit.	12B-0090	Refer to Agent - Refer to Agent	
	FRANKLIN ST	Intersection	Conflict with existing Street Use Permit.	12B-0106	Refer to Agent - Refer to Agent	
	FRANKLIN ST	Intersection	Conflict with existing Street Use Permit.	12B-0107	Refer to Agent - Refer to Agent	
	FRANKLIN ST	Intersection	Conflict with existing Street Use Permit.	12B-0111	Refer to Agent - Refer to Agent	
	FRANKLIN ST	Intersection	Conflict with existing Street Use Permit.	12B-0119	Refer to Agent - Refer to Agent	
	FRANKLIN ST	Intersection	Conflict with existing Street Use Permit.	12B-0122	Refer to Agent - Refer to Agent	
	FRANKLIN ST	Intersection	Conflict with existing Street Use Permit.	12B-0124	Refer to Agent - Refer to Agent	

Street Name	From St	To St	Message	Job	Contact	Dates
	FRANKLIN ST	Intersection	Conflict with existing Street Use Permit.	12B-0131	Refer to Agent - Refer to Agent	
	FRANKLIN ST	Intersection	Conflict with existing Street Use Permit.	13B-0009	Refer to Agent - Refer to Agent	
	FRANKLIN ST	Intersection	Conflict with existing Street Use Permit.	13B-0017	Refer to Agent - Refer to Agent	
	FRANKLIN ST	Intersection	Conflict with existing Street Use Permit.	13B-0037	Refer to Agent - Refer to Agent	
	FRANKLIN ST	Intersection	Conflict with existing Street Use Permit.	13B-0040	Refer to Agent - Refer to Agent	
	FRANKLIN ST	Intersection	Conflict with existing Street Use Permit.	13B-0041	Refer to Agent - Refer to Agent	
	FRANKLIN ST	Intersection	Please refer to Figure 12 of Section 9.4(A) of the DPW Order No. 171,442 for special conditions for excavation in the vicinity of AWSS.	N/A		
	FRANKLIN ST	Intersection	Proposed Paving.	PAVING	Au Bui -	Aug 12 2013-Mar 28 2014
	FRANKLIN ST	Intersection	Proposed Paving.	PAVING	Au Bui -	Jul 10 2013-Mar 28 2014
	FRANKLIN ST	Intersection	Proposed Excavation.	SF MTA Capital Programs and Costruction	Darton Ito -	Jan 1 2020-Dec 31 2020
	FRANKLIN ST	Intersection	Proposed Excavation.	SF MTA SS - Transportatio n Engineering (Capital)	Cathal Hennessy -	Feb 1 2013-Dec 1 2013
	FRANKLIN ST	Intersection	Proposed Excavation.	SF Planning	Adam Varat -	Jan 1 2020-Dec 31 2020
GOUGH ST						
	ELM ST	TURK ST -	Conflict with existing Street Use Permit.	12B-0020	Refer to Agent - Refer to Agent	
	GROVE ST	FULTON ST -	Conflict with existing Street Use Permit.	12B-0020	Refer to Agent - Refer to Agent	
	GROVE ST	FULTON ST -	Conflict with existing Street Use Permit.	12B-0026	Refer to Agent - Refer to Agent	
	ELM ST	TURK ST -	Conflict with existing Street Use Permit.	12B-0033	Refer to Agent - Refer to Agent	
	GROVE ST	FULTON ST -	Conflict with existing Street Use Permit.	12B-0033	Refer to Agent - Refer to Agent	
	ELM ST	TURK ST -	Conflict with existing Street Use Permit.	12B-0040	Refer to Agent - Refer to Agent	
	GROVE ST	FULTON ST -	Conflict with existing Street Use Permit.	12B-0040	Refer to Agent - Refer to Agent	
	ELM ST	TURK ST -	Conflict with existing Street Use Permit.	12B-0049	Refer to Agent - Refer to Agent	
	GROVE ST	FULTON ST -	Conflict with existing Street Use Permit.	12B-0049	Refer to Agent - Refer to Agent	
	ELM ST	TURK ST -	Conflict with existing Street Use Permit.	12B-0056	Refer to Agent - Refer to Agent	
	GROVE ST	FULTON ST -	Conflict with existing Street Use Permit.	12B-0056	Refer to Agent - Refer to Agent	
	ELM ST	TURK ST -	Conflict with existing Street Use Permit.	12B-0059	Refer to Agent - Refer to Agent	
	GROVE ST	FULTON ST -	Conflict with existing Street Use Permit.	12B-0059	Refer to Agent - Refer to Agent	
	ELM ST	TURK ST -	Conflict with existing Street Use Permit.	12B-0065	Refer to Agent - Refer to Agent	
	GROVE ST	FULTON ST -	Conflict with existing Street Use Permit.	12B-0065	Refer to Agent - Refer to Agent	

"IMPROVING THE QUALITY OF LIFE IN SAN FRANCISCO" We are dedicated individuals committed to teamwork, customer service and continuous improvement in partnership with the community.

Customer Service

Teamwork

Continuous Improvement

Street Name	From St	To St	Message	Job	Contact	Dates
	TURK ST	Intersection	Conflict with existing Street Use Permit.	12B-0065	Refer to Agent - Refer to Agent	
	GROVE ST	FULTON ST -	Conflict with existing Street Use Permit.	12B-0069	Refer to Agent - Refer to Agent	
	ELM ST	TURK ST -	Conflict with existing Street Use Permit.	12B-0097	Refer to Agent - Refer to Agent	
	GROVE ST	FULTON ST -	Conflict with existing Street Use Permit.	12B-0097	Refer to Agent - Refer to Agent	
	ELM ST	TURK ST -	Conflict with existing Street Use Permit.	12B-0106	Refer to Agent - Refer to Agent	
	GROVE ST	FULTON ST -	Conflict with existing Street Use Permit.	12B-0106	Refer to Agent - Refer to Agent	
	TURK ST	Intersection	Conflict with existing Street Use Permit.	12B-0106	Refer to Agent - Refer to Agent	
	ELM ST	TURK ST -	Conflict with existing Street Use Permit.	12B-0107	Refer to Agent - Refer to Agent	
	GROVE ST	FULTON ST -	Conflict with existing Street Use Permit.	12B-0107	Refer to Agent - Refer to Agent	
	TURK ST	Intersection	Conflict with existing Street Use Permit.	12B-0107	Refer to Agent - Refer to Agent	
	ELM ST	TURK ST -	Conflict with existing Street Use Permit.	12B-0111	Refer to Agent - Refer to Agent	
	GROVE ST	FULTON ST -	Conflict with existing Street Use Permit.	12B-0111	Refer to Agent - Refer to Agent	
	TURK ST	Intersection	Conflict with existing Street Use Permit.	12B-0111	Refer to Agent - Refer to Agent	
	ELM ST	TURK ST -	Conflict with existing Street Use Permit.	12B-0116	Refer to Agent - Refer to Agent	
	GROVE ST	FULTON ST -	Conflict with existing Street Use Permit.	12B-0116	Refer to Agent - Refer to Agent	
	ELM ST	TURK ST -	Conflict with existing Street Use Permit.	12B-0117	Refer to Agent - Refer to Agent	
	GROVE ST	FULTON ST -	Conflict with existing Street Use Permit.	12B-0117	Refer to Agent - Refer to Agent	
	ELM ST	TURK ST -	Conflict with existing Street Use Permit.	12B-0118	Refer to Agent - Refer to Agent	
	GROVE ST	FULTON ST -	Conflict with existing Street Use Permit.	12B-0118	Refer to Agent - Refer to Agent	
	ELM ST	TURK ST -	Conflict with existing Street Use Permit.	12B-0119	Refer to Agent - Refer to Agent	
	GROVE ST	FULTON ST -	Conflict with existing Street Use Permit.	12B-0119	Refer to Agent - Refer to Agent	
	TURK ST	Intersection	Conflict with existing Street Use Permit.	12B-0119	Refer to Agent - Refer to Agent	
	ELM ST	TURK ST -	Conflict with existing Street Use Permit.	12B-0122	Refer to Agent - Refer to Agent	
	GROVE ST	FULTON ST -	Conflict with existing Street Use Permit.	12B-0122	Refer to Agent - Refer to Agent	
	TURK ST	Intersection	Conflict with existing Street Use Permit.	12B-0122	Refer to Agent - Refer to Agent	
	ELM ST	TURK ST -	Conflict with existing Street Use Permit.	12B-0124	Refer to Agent - Refer to Agent	
	GROVE ST	FULTON ST -	Conflict with existing Street Use Permit.	12B-0124	Refer to Agent - Refer to Agent	
	TURK ST	Intersection	Conflict with existing Street Use Permit.	12B-0124	Refer to Agent - Refer to Agent	
	ELM ST	TURK ST -	Conflict with existing Street Use Permit.	12B-0131	Refer to Agent - Refer to Agent	

Street Name	From St	To St	Message	Job	Contact	Dates
	GROVE ST	FULTON ST -	Conflict with existing Street Use Permit.	12B-0131	Refer to Agent - Refer to Agent	
	TURK ST	Intersection	Conflict with existing Street Use Permit.	12B-0131	Refer to Agent - Refer to Agent	
	ELM ST	TURK ST -	Conflict with existing Street Use Permit.	13B-0009	Refer to Agent - Refer to Agent	
	GROVE ST	FULTON ST -	Conflict with existing Street Use Permit.	13B-0009	Refer to Agent - Refer to Agent	
	TURK ST	Intersection	Conflict with existing Street Use Permit.	13B-0009	Refer to Agent - Refer to Agent	
	ELM ST	TURK ST -	Conflict with existing Street Use Permit.	13B-0017	Refer to Agent - Refer to Agent	
	GROVE ST	FULTON ST -	Conflict with existing Street Use Permit.	13B-0017	Refer to Agent - Refer to Agent	
	TURK ST	Intersection	Conflict with existing Street Use Permit.	13B-0017	Refer to Agent - Refer to Agent	
	ELM ST	TURK ST -	Conflict with existing Street Use Permit.	13B-0037	Refer to Agent - Refer to Agent	
	GROVE ST	FULTON ST -	Conflict with existing Street Use Permit.	13B-0037	Refer to Agent - Refer to Agent	
	TURK ST	Intersection	Conflict with existing Street Use Permit.	13B-0037	Refer to Agent - Refer to Agent	
	ELM ST	TURK ST -	Conflict with existing Street Use Permit.	13B-0040	Refer to Agent - Refer to Agent	
	GROVE ST	FULTON ST -	Conflict with existing Street Use Permit.	13B-0040	Refer to Agent - Refer to Agent	
	TURK ST	Intersection	Conflict with existing Street Use Permit.	13B-0040	Refer to Agent - Refer to Agent	
	ELM ST	TURK ST -	Conflict with existing Street Use Permit.	13B-0041	Refer to Agent - Refer to Agent	
	GROVE ST	FULTON ST -	Conflict with existing Street Use Permit.	13B-0041	Refer to Agent - Refer to Agent	
	TURK ST	Intersection	Conflict with existing Street Use Permit.	13B-0041	Refer to Agent - Refer to Agent	
	ELM ST	TURK ST -	Banners are allowed on this street	N/A		
	ELM ST	TURK ST -	DPT Blue Book Traffic Restriction. Time of day during which lanes must be kept clear: EAST 7AM - 9AM 3PM - 7PM MONDAY THROUGH FRIDAY // WEST 7AM - 9AM 3PM - 7PM MONDAY THROUGH FRIDAY	N/A		
	GROVE ST	FULTON ST -	Banners are allowed on this street	N/A		
	GROVE ST	FULTON ST -	Caltrans Jurisdiction call (510) 286-4424.	N/A		
	GROVE ST	FULTON ST -	DPT Blue Book Traffic Restriction. Time of day during which lanes must be kept clear: EAST 7AM - 9AM 3PM - 7PM MONDAY THROUGH FRIDAY // WEST 7AM - 9AM 3PM - 7PM MONDAY THROUGH FRIDAY	N/A		
	GROVE ST	FULTON ST -	Please refer to Figure 12 of Section 9.4(A) of the DPW Order No. 171,442 for special conditions for excavation in the vicinity of AWSS.	N/A		

Street Name	From St	To St	Message	Job	Contact	Dates
	TURK ST	Intersection	Construction work on 1000 block of Turk Street must be coordinated with: Emergency Services (911). Please contact Darnisha Wright at (415) 558-3803 at least 2 weeks prior to start of construction.	N/A		Jan 1 2004-
	TURK ST	Intersection	This block has been designated as a detour route for the Central Freeway Replacement Project. Special requirements may apply. Please contact Cathal Hennessy of DPT at 554-2338 for more details.	N/A	Manito Velasco - (415) 554-2338	
	ELM ST	TURK ST -	Proposed Paving.	PAVING	Au Bui -	Jan 15 2014-Nov 17 2014
	GROVE ST	FULTON ST -	Proposed Paving.	PAVING	Au Bui -	Jan 15 2014-Nov 17 2014
	TURK ST	Intersection	Proposed Paving.	PAVING	Au Bui -	Jan 15 2014-Nov 17 2014
	ELM ST	TURK ST -	Proposed Paving.	PAVING	Au Bui -	Jan 15 2014-Nov 17 2014
	GROVE ST	FULTON ST -	Proposed Paving.	PAVING	Au Bui -	Jan 15 2014-Nov 17 2014
	TURK ST	Intersection	Proposed Paving.	PAVING	Au Bui -	Jan 15 2014-Nov 17 2014
	TURK ST	Intersection	Proposed Excavation.	SF DPW IDC - Streets & Highways	Au Bui -	Jan 15 2014-Nov 17 2014
	TURK ST	Intersection	Proposed Excavation.	SF DPW IDC - Streets & Highways	Au Bui -	Jan 15 2014-Nov 17 2014
	ELM ST	TURK ST -	Proposed Excavation.	SF DPW IDC - Streets & Highways	Au Bui -	Jan 15 2014-Nov 17 2014
	GROVE ST	FULTON ST -	Proposed Excavation.	SF DPW IDC - Streets & Highways	Au Bui -	Jan 15 2014-Nov 17 2014
	TURK ST	Intersection	Proposed Excavation.	SF DPW IDC - Streets & Highways	Au Bui -	Jan 15 2014-Nov 17 2014
	TURK ST	Intersection	Proposed Excavation.	SF DPW IDC - Streets & Highways	Au Bui -	Jan 15 2014-Nov 17 2014
	TURK ST	Intersection	Proposed Excavation.	SF MTA SS - Transportation Engineering (Capital)	Cathal Hennessy -	Feb 1 2013-Dec 1 2013
	ELM ST	TURK ST -	Proposed Excavation.	SF Planning	Adam Varat -	Jan 1 2020-Dec 31 2020
	GROVE ST	FULTON ST -	Proposed Excavation.	SF Planning	Adam Varat -	Jan 1 2020-Dec 31 2020
	TURK ST	Intersection	Proposed Excavation.	SF Planning	Adam Varat -	Jan 1 2020-Dec 31 2020
GROVE ST						
	FRANKLIN ST	Intersection	Conflict with existing Street Use Permit.	12B-0033	Refer to Agent - Refer to Agent	
	FRANKLIN ST	Intersection	Conflict with existing Street Use Permit.	12B-0036	Refer to Agent - Refer to Agent	
	FRANKLIN ST	Intersection	Conflict with existing Street Use Permit.	12B-0040	Refer to Agent - Refer to Agent	
	FRANKLIN ST	Intersection	Conflict with existing Street Use Permit.	12B-0051	Refer to Agent - Refer to Agent	
	FRANKLIN ST	Intersection	Conflict with existing Street Use Permit.	12B-0059	Refer to Agent - Refer to Agent	
	FRANKLIN ST	Intersection	Conflict with existing Street Use Permit.	12B-0067	Refer to Agent - Refer to Agent	

Street Name	From St	To St	Message	Job	Contact	Dates
	FRANKLIN ST	Intersection	Conflict with existing Street Use Permit.	12B-0106	Refer to Agent - Refer to Agent	
	FRANKLIN ST	Intersection	Conflict with existing Street Use Permit.	12B-0107	Refer to Agent - Refer to Agent	
	FRANKLIN ST	Intersection	Conflict with existing Street Use Permit.	12B-0111	Refer to Agent - Refer to Agent	
	FRANKLIN ST	Intersection	Conflict with existing Street Use Permit.	12B-0112	Refer to Agent - Refer to Agent	
	FRANKLIN ST	Intersection	Conflict with existing Street Use Permit.	12B-0116	Refer to Agent - Refer to Agent	
	FRANKLIN ST	Intersection	Conflict with existing Street Use Permit.	12B-0119	Refer to Agent - Refer to Agent	
	FRANKLIN ST	Intersection	Conflict with existing Street Use Permit.	12B-0122	Refer to Agent - Refer to Agent	
	FRANKLIN ST	Intersection	Conflict with existing Street Use Permit.	12B-0124	Refer to Agent - Refer to Agent	
	FRANKLIN ST	Intersection	Conflict with existing Street Use Permit.	12B-0131	Refer to Agent - Refer to Agent	
	FRANKLIN ST	Intersection	Conflict with existing Street Use Permit.	13B-0009	Refer to Agent - Refer to Agent	
	FRANKLIN ST	Intersection	Conflict with existing Street Use Permit.	13B-0017	Refer to Agent - Refer to Agent	
	FRANKLIN ST	Intersection	Conflict with existing Street Use Permit.	13B-0037	Refer to Agent - Refer to Agent	
	FRANKLIN ST	Intersection	Conflict with existing Street Use Permit.	13B-0039	Refer to Agent - Refer to Agent	
	FRANKLIN ST	Intersection	Conflict with existing Street Use Permit.	13B-0040	Refer to Agent - Refer to Agent	
	FRANKLIN ST	Intersection	Conflict with existing Street Use Permit.	13B-0041	Refer to Agent - Refer to Agent	
	FRANKLIN ST	Intersection	Blocks with Bicycle Route designations require special attention. For details see Section 10 of DPT's Blue Book and Section 6.3 of DPW's Order No. 171.442.	N/A		
	FRANKLIN ST	Intersection	Please refer to Figure 12 of Section 9.4(A) of the DPW Order No. 171,442 for special conditions for excavation in the vicinity of AWSS.	N/A		
	FRANKLIN ST	Intersection	Under G095 requirement, Contractor shall contact Muni Overhead Line Division of any work 10 feet in horizontal or vertical direction of overhead lines. Contact: Tim Lipps @ (415) 554-9227	N/A		
	FRANKLIN ST	Intersection	Proposed Paving.	PAVING	Au Bui -	Aug 12 2013-Mar 28 2014
	FRANKLIN ST	Intersection	Proposed Paving.	PAVING	Au Bui -	Jul 10 2013-Mar 28 2014
	FRANKLIN ST	Intersection	Proposed Excavation.	SF DPW IDC - Streets & Highways	Au Bui -	Aug 12 2013-Mar 28 2014
	FRANKLIN ST	Intersection	Proposed Excavation.	SF DPW IDC - Streets & Highways	Au Bui -	Jul 10 2013-Mar 28 2014
	FRANKLIN ST	Intersection	Proposed Excavation.	SF MTA SS - Transportation Engineering (Capital)	Cathal Hennessy -	Feb 1 2013-Dec 1 2013
	FRANKLIN ST	Intersection	Proposed Excavation.	SF Planning	Adam Varat -	Jan 1 2020-Dec 31 2020

"IMPROVING THE QUALITY OF LIFE IN SAN FRANCISCO" We are dedicated individuals committed to teamwork, customer service and continuous improvement in partnership with the community.

Customer Service

Teamwork

Continuous Improvement

Street Name	From St	To St	Message	Job	Contact	Dates
	FRANKLIN ST	Intersection	Proposed Excavation.	SF Planning	Adam Varat -	Jan 1 2020-Dec 31 2020
HAYES ST						
	VAN NESS AVE	FRANKLIN ST -	Conflict with existing Street Use Permit.	12B-0006	Refer to Agent - Refer to Agent	
	VAN NESS AVE	FRANKLIN ST -	Conflict with existing Street Use Permit.	12B-0018	Refer to Agent - Refer to Agent	
	VAN NESS AVE	FRANKLIN ST -	Conflict with existing Street Use Permit.	12B-0023	Refer to Agent - Refer to Agent	
	VAN NESS AVE	FRANKLIN ST -	Conflict with existing Street Use Permit.	12B-0025	Refer to Agent - Refer to Agent	
	FRANKLIN ST	Intersection	Conflict with existing Street Use Permit.	12B-0026	Refer to Agent - Refer to Agent	
	VAN NESS AVE	FRANKLIN ST -	Conflict with existing Street Use Permit.	12B-0029	Refer to Agent - Refer to Agent	
	VAN NESS AVE	FRANKLIN ST -	Conflict with existing Street Use Permit.	12B-0031	Refer to Agent - Refer to Agent	
	VAN NESS AVE	FRANKLIN ST -	Conflict with existing Street Use Permit.	12B-0051	Refer to Agent - Refer to Agent	
	VAN NESS AVE	FRANKLIN ST -	Conflict with existing Street Use Permit.	12B-0052	Refer to Agent - Refer to Agent	
	FRANKLIN ST	Intersection	Conflict with existing Street Use Permit.	12B-0056	Refer to Agent - Refer to Agent	
	VAN NESS AVE	FRANKLIN ST -	Conflict with existing Street Use Permit.	12B-0067	Refer to Agent - Refer to Agent	
	VAN NESS AVE	FRANKLIN ST -	Conflict with existing Street Use Permit.	12B-0090	Refer to Agent - Refer to Agent	
	VAN NESS AVE	FRANKLIN ST -	Conflict with existing Street Use Permit.	12B-0093	Refer to Agent - Refer to Agent	
	FRANKLIN ST	Intersection	Conflict with existing Street Use Permit.	12B-0107	Refer to Agent - Refer to Agent	
	FRANKLIN ST	Intersection	Conflict with existing Street Use Permit.	12B-0111	Refer to Agent - Refer to Agent	
	FRANKLIN ST	Intersection	Conflict with existing Street Use Permit.	12B-0112	Refer to Agent - Refer to Agent	
	VAN NESS AVE	FRANKLIN ST -	Conflict with existing Street Use Permit.	12B-0112	Refer to Agent - Refer to Agent	
	VAN NESS AVE	FRANKLIN ST -	Conflict with existing Street Use Permit.	12B-0116	Refer to Agent - Refer to Agent	
	VAN NESS AVE	FRANKLIN ST -	Conflict with existing Street Use Permit.	12B-0117	Refer to Agent - Refer to Agent	
	FRANKLIN ST	Intersection	Conflict with existing Street Use Permit.	12B-0119	Refer to Agent - Refer to Agent	
	VAN NESS AVE	FRANKLIN ST -	Conflict with existing Street Use Permit.	12B-0119	Refer to Agent - Refer to Agent	
	FRANKLIN ST	Intersection	Conflict with existing Street Use Permit.	12B-0122	Refer to Agent - Refer to Agent	
	FRANKLIN ST	Intersection	Conflict with existing Street Use Permit.	12B-0124	Refer to Agent - Refer to Agent	
	VAN NESS AVE	FRANKLIN ST -	Conflict with existing Street Use Permit.	12B-0124	Refer to Agent - Refer to Agent	
	FRANKLIN ST	Intersection	Conflict with existing Street Use Permit.	12B-0131	Refer to Agent - Refer to Agent	
	VAN NESS AVE	FRANKLIN ST -	Conflict with existing Street Use Permit.	12B-0131	Refer to Agent - Refer to Agent	
	FRANKLIN ST	Intersection	Conflict with existing Street Use Permit.	12TS-0138	Jana Lord 510-446-7234 - Jana Lord 510-446-7234	

Street Name	From St	To St	Message	Job	Contact	Dates
	FRANKLIN ST	Intersection	Conflict with existing Street Use Permit.	13B-0009	Refer to Agent - Refer to Agent	
	FRANKLIN ST	Intersection	Conflict with existing Street Use Permit.	13B-0017	Refer to Agent - Refer to Agent	
	VAN NESS AVE	FRANKLIN ST -	Conflict with existing Street Use Permit.	13B-0017	Refer to Agent - Refer to Agent	
	FRANKLIN ST	Intersection	Conflict with existing Street Use Permit.	13B-0020	Refer to Agent - Refer to Agent	
	VAN NESS AVE	FRANKLIN ST -	Conflict with existing Street Use Permit.	13B-0020	Refer to Agent - Refer to Agent	
	VAN NESS AVE	FRANKLIN ST -	Conflict with existing Street Use Permit.	13B-0021	Refer to Agent - Refer to Agent	
	VAN NESS AVE	FRANKLIN ST -	Conflict with existing Street Use Permit.	13B-0034	Refer to Agent - Refer to Agent	
	VAN NESS AVE	FRANKLIN ST -	Conflict with existing Street Use Permit.	13B-0035	Refer to Agent - Refer to Agent	
	FRANKLIN ST	Intersection	Conflict with existing Street Use Permit.	13B-0039	Refer to Agent - Refer to Agent	
	VAN NESS AVE	FRANKLIN ST -	Conflict with existing Street Use Permit.	13B-0039	Refer to Agent - Refer to Agent	
	FRANKLIN ST	Intersection	Conflict with existing Street Use Permit.	13B-0040	Refer to Agent - Refer to Agent	
	FRANKLIN ST	Intersection	Please refer to Figure 12 of Section 9.4(A) of the DPW Order No. 171,442 for special conditions for excavation in the vicinity of AWSS.	N/A		
	FRANKLIN ST	Intersection	Under G095 requirement, Contractor shall contact Muni Overhead Line Division of any work 10 feet in horizontal or vertical direction of overhead lines. Contact: Tim Lipps @ (415) 554-9227	N/A		
	VAN NESS AVE	FRANKLIN ST -	Banners are allowed on this street	N/A		
	VAN NESS AVE	FRANKLIN ST -	DPT Blue Book Traffic Restriction. Time of day during which lanes must be kept clear: NORTH 7AM - 7PM EVERYDAY // SOUTH 7AM - 7PM EVERYDAY	N/A		
	VAN NESS AVE	FRANKLIN ST -	Under G095 requirement, Contractor shall contact Muni Overhead Line Division of any work 10 feet in horizontal or vertical direction of overhead lines. Contact: Tim Lipps @ (415) 554-9227	N/A		
	FRANKLIN ST	Intersection	This block has been designated as a detour route for the Central Freeway Replacement Project. Special requirements may apply. Please contact Cathal Hennessy of DPT at 554-2338 for more details.	N/A	Manito Velasco - (415) 554-2338	
	VAN NESS AVE	FRANKLIN ST -	This block has been designated as a detour route for the Central Freeway Replacement Project. Special requirements may apply. Please contact Cathal Hennessy of DPT at 554-2338 for more details.	N/A	Manito Velasco - (415) 554-2338	

Street Name	From St	To St	Message	Job	Contact	Dates
	FRANKLIN ST	Intersection	Proposed Paving.	PAVING	Richard Lee -	Sep 1 2014-May 23 2015
	VAN NESS AVE	FRANKLIN ST -	Proposed Paving.	PAVING	Richard Lee -	Sep 1 2014-May 23 2015
	FRANKLIN ST	Intersection	Proposed Paving.	PAVING	Richard Lee -	Sep 1 2014-Jun 23 2015
	VAN NESS AVE	FRANKLIN ST -	Proposed Paving.	PAVING	Richard Lee -	Sep 1 2014-Jun 23 2015
	FRANKLIN ST	Intersection	Proposed Excavation.	SF DPW IDC - Streets & Highways	Au Bui -	Aug 12 2013-Mar 28 2014
	FRANKLIN ST	Intersection	Proposed Excavation.	SF DPW IDC - Streets & Highways	Au Bui -	Jul 10 2013-Mar 28 2014
	FRANKLIN ST	Intersection	Proposed Excavation.	SF DPW IDC - Streets & Highways	Au Bui -	Aug 12 2013-Mar 28 2014
	FRANKLIN ST	Intersection	Proposed Excavation.	SF DPW IDC - Streets & Highways	Au Bui -	Jul 10 2013-Mar 28 2014
	FRANKLIN ST	Intersection	Proposed Excavation.	SF MTA SS - Transportation Engineering (Capital)	Cathal Hennessy -	Feb 1 2013-Dec 1 2013
	FRANKLIN ST	Intersection	Proposed Excavation.	SF Planning	Adam Varat -	Jan 1 2020-Dec 31 2020
	FRANKLIN ST	Intersection	Proposed Excavation.	SF Planning	Adam Varat -	Jan 1 2020-Dec 31 2020
	FRANKLIN ST	Intersection	Proposed Excavation.	SF Planning	Adam Varat -	Jan 1 2020-Dec 31 2020
IVY ST						
	FRANKLIN ST	Intersection	Conflict with existing Street Use Permit.	12B-0107	Refer to Agent - Refer to Agent	
	FRANKLIN ST	Intersection	Conflict with existing Street Use Permit.	12B-0111	Refer to Agent - Refer to Agent	
	FRANKLIN ST	Intersection	Conflict with existing Street Use Permit.	12B-0112	Refer to Agent - Refer to Agent	
	FRANKLIN ST	Intersection	Conflict with existing Street Use Permit.	12B-0119	Refer to Agent - Refer to Agent	
	FRANKLIN ST	Intersection	Conflict with existing Street Use Permit.	12B-0122	Refer to Agent - Refer to Agent	
	FRANKLIN ST	Intersection	Conflict with existing Street Use Permit.	12B-0124	Refer to Agent - Refer to Agent	
	FRANKLIN ST	Intersection	Conflict with existing Street Use Permit.	12B-0131	Refer to Agent - Refer to Agent	
	FRANKLIN ST	Intersection	Conflict with existing Street Use Permit.	13B-0009	Refer to Agent - Refer to Agent	
	FRANKLIN ST	Intersection	Conflict with existing Street Use Permit.	13B-0017	Refer to Agent - Refer to Agent	
	FRANKLIN ST	Intersection	Conflict with existing Street Use Permit.	13B-0039	Refer to Agent - Refer to Agent	
	FRANKLIN ST	Intersection	Conflict with existing Street Use Permit.	13B-0040	Refer to Agent - Refer to Agent	
	FRANKLIN ST	Intersection	Please refer to Figure 12 of Section 9.4(A) of the DPW Order No. 171,442 for special conditions for excavation in the vicinity of AWSS.	N/A		
	FRANKLIN ST	Intersection	Under G095 requirement, Contractor shall contact Muni Overhead Line Division of any work 10 feet in horizontal or vertical direction of overhead lines. Contact: Tim Lipps @ (415) 554-9227	N/A		

Street Name	From St	To St	Message	Job	Contact	Dates
	FRANKLIN ST	Intersection	Proposed Paving.	PAVING	Au Bui -	Aug 12 2013-Mar 28 2014
	FRANKLIN ST	Intersection	Proposed Paving.	PAVING	Au Bui -	Jul 10 2013-Mar 28 2014
	FRANKLIN ST	Intersection	Proposed Excavation.	SF DPW IDC - Streets & Highways	Au Bui -	Aug 12 2013-Mar 28 2014
	FRANKLIN ST	Intersection	Proposed Excavation.	SF DPW IDC - Streets & Highways	Au Bui -	Jul 10 2013-Mar 28 2014
	FRANKLIN ST	Intersection	Proposed Excavation.	SF MTA SS - Transportation Engineering (Capital)	Cathal Hennessy -	Feb 1 2013-Dec 1 2013
	FRANKLIN ST	Intersection	Proposed Excavation.	SF Planning	Adam Varat -	Jan 1 2020-Dec 31 2020
	FRANKLIN ST	Intersection	Proposed Excavation.	SF Planning	Adam Varat -	Jan 1 2020-Dec 31 2020
LARCH ST						
	FRANKLIN ST	Intersection	Conflict with existing Street Use Permit.	12B-0107	Refer to Agent - Refer to Agent	
	FRANKLIN ST	Intersection	Conflict with existing Street Use Permit.	12B-0119	Refer to Agent - Refer to Agent	
	FRANKLIN ST	Intersection	Conflict with existing Street Use Permit.	12B-0122	Refer to Agent - Refer to Agent	
	FRANKLIN ST	Intersection	Conflict with existing Street Use Permit.	12B-0131	Refer to Agent - Refer to Agent	
	FRANKLIN ST	Intersection	Conflict with existing Street Use Permit.	13B-0009	Refer to Agent - Refer to Agent	
	FRANKLIN ST	Intersection	Conflict with existing Street Use Permit.	13B-0017	Refer to Agent - Refer to Agent	
	FRANKLIN ST	Intersection	Conflict with existing Street Use Permit.	13B-0040	Refer to Agent - Refer to Agent	
	FRANKLIN ST	Intersection	Please refer to Figure 12 of Section 9.4(A) of the DPW Order No. 171,442 for special conditions for excavation in the vicinity of AWSS.	N/A		
	FRANKLIN ST	Intersection	Proposed Paving.	PAVING	Au Bui -	Aug 12 2013-Mar 28 2014
	FRANKLIN ST	Intersection	Proposed Paving.	PAVING	Au Bui -	Jul 10 2013-Mar 28 2014
	FRANKLIN ST	Intersection	Proposed Excavation.	SF DPW IDC - Streets & Highways	Au Bui -	Aug 12 2013-Mar 28 2014
	FRANKLIN ST	Intersection	Proposed Excavation.	SF DPW IDC - Streets & Highways	Au Bui -	Jul 10 2013-Mar 28 2014
	FRANKLIN ST	Intersection	Proposed Excavation.	SF MTA SS - Transportation Engineering (Capital)	Cathal Hennessy -	Feb 1 2013-Dec 1 2013
LINDEN ST						
	FRANKLIN ST	Intersection	Conflict with existing Street Use Permit.	12B-0107	Refer to Agent - Refer to Agent	
	FRANKLIN ST	Intersection	Conflict with existing Street Use Permit.	12B-0111	Refer to Agent - Refer to Agent	
	FRANKLIN ST	Intersection	Conflict with existing Street Use Permit.	12B-0119	Refer to Agent - Refer to Agent	
	FRANKLIN ST	Intersection	Conflict with existing Street Use Permit.	12B-0122	Refer to Agent - Refer to Agent	
	FRANKLIN ST	Intersection	Conflict with existing Street Use Permit.	12B-0124	Refer to Agent - Refer to Agent	

Street Name	From St	To St	Message	Job	Contact	Dates
	FRANKLIN ST	Intersection	Conflict with existing Street Use Permit.	12B-0131	Refer to Agent - Refer to Agent	
	FRANKLIN ST	Intersection	Conflict with existing Street Use Permit.	13B-0009	Refer to Agent - Refer to Agent	
	FRANKLIN ST	Intersection	Conflict with existing Street Use Permit.	13B-0017	Refer to Agent - Refer to Agent	
	FRANKLIN ST	Intersection	Conflict with existing Street Use Permit.	13B-0040	Refer to Agent - Refer to Agent	
	FRANKLIN ST	Intersection	Proposed Paving.	PAVING	Au Bui -	Aug 12 2013-Mar 28 2014
	FRANKLIN ST	Intersection	Proposed Paving.	PAVING	Au Bui -	Jul 10 2013-Mar 28 2014
	FRANKLIN ST	Intersection	Proposed Excavation.	SF DPW IDC - Streets & Highways	Au Bui -	Aug 12 2013-Mar 28 2014
	FRANKLIN ST	Intersection	Proposed Excavation.	SF DPW IDC - Streets & Highways	Au Bui -	Jul 10 2013-Mar 28 2014
	FRANKLIN ST	Intersection	Proposed Excavation.	SF MTA SS - Transportation Engineering (Capital)	Cathal Hennessy -	Feb 1 2013-Dec 1 2013
	FRANKLIN ST	Intersection	Proposed Excavation.	SF Planning	Adam Varat -	Jan 1 2020-Dec 31 2020
	FRANKLIN ST	Intersection	Proposed Excavation.	SF Planning	Adam Varat -	Jan 1 2020-Dec 31 2020
MCALLISTER ST						
	FRANKLIN ST	Intersection	Conflict with existing Street Use Permit.	12B-0040	Refer to Agent - Refer to Agent	
	FRANKLIN ST	Intersection	Conflict with existing Street Use Permit.	12B-0052	Refer to Agent - Refer to Agent	
	FRANKLIN ST	Intersection	Conflict with existing Street Use Permit.	12B-0059	Refer to Agent - Refer to Agent	
	FRANKLIN ST	Intersection	Conflict with existing Street Use Permit.	12B-0080	Refer to Agent - Refer to Agent	
	FRANKLIN ST	Intersection	Conflict with existing Street Use Permit.	12B-0093	Refer to Agent - Refer to Agent	
	FRANKLIN ST	Intersection	Conflict with existing Street Use Permit.	12B-0106	Refer to Agent - Refer to Agent	
	FRANKLIN ST	Intersection	Conflict with existing Street Use Permit.	12B-0107	Refer to Agent - Refer to Agent	
	FRANKLIN ST	Intersection	Conflict with existing Street Use Permit.	12B-0111	Refer to Agent - Refer to Agent	
	FRANKLIN ST	Intersection	Conflict with existing Street Use Permit.	12B-0116	Refer to Agent - Refer to Agent	
	FRANKLIN ST	Intersection	Conflict with existing Street Use Permit.	12B-0119	Refer to Agent - Refer to Agent	
	FRANKLIN ST	Intersection	Conflict with existing Street Use Permit.	12B-0122	Refer to Agent - Refer to Agent	
	FRANKLIN ST	Intersection	Conflict with existing Street Use Permit.	12B-0124	Refer to Agent - Refer to Agent	
	FRANKLIN ST	Intersection	Conflict with existing Street Use Permit.	12B-0131	Refer to Agent - Refer to Agent	
	FRANKLIN ST	Intersection	Conflict with existing Street Use Permit.	13B-0009	Refer to Agent - Refer to Agent	
	FRANKLIN ST	Intersection	Conflict with existing Street Use Permit.	13B-0017	Refer to Agent - Refer to Agent	
	FRANKLIN ST	Intersection	Conflict with existing Street Use Permit.	13B-0037	Refer to Agent - Refer to Agent	
	FRANKLIN ST	Intersection	Conflict with existing Street Use Permit.	13B-0040	Refer to Agent - Refer to Agent	

Street Name	From St	To St	Message	Job	Contact	Dates
	FRANKLIN ST	Intersection	Conflict with existing Street Use Permit.	13B-0041	Refer to Agent - Refer to Agent	
	FRANKLIN ST	Intersection	Blocks with Bicycle Route designations require special attention. For details see Section 10 of DPT's Blue Book and Section 6.3 of DPW's Order No. 171.442.	N/A		
	FRANKLIN ST	Intersection	Please refer to Figure 12 of Section 9.4(A) of the DPW Order No. 171,442 for special conditions for excavation in the vicinity of AWSS.	N/A		
	FRANKLIN ST	Intersection	Under G095 requirement, Contractor shall contact Muni Overhead Line Division of any work 10 feet in horizontal or vertical direction of overhead lines. Contact: Tim Lipps @ (415) 554-9227	N/A		
	FRANKLIN ST	Intersection	Proposed Paving.	PAVING	Lawrence Henriquez -	Dec 1 2013-Apr 30 2014
	FRANKLIN ST	Intersection	Proposed Paving.	PAVING	Lawrence Henriquez -	Feb 17 2014-Sep 1 2014
	FRANKLIN ST	Intersection	Proposed Excavation.	SF DPW IDC - Streets & Highways	Olivia Tanquilut -	Apr 30 2014-Apr 30 2014
	FRANKLIN ST	Intersection	Proposed Excavation.	SF DPW IDC - Streets & Highways	Olivia Tanquilut -	Dec 1 2011-Apr 30 2014
	FRANKLIN ST	Intersection	Proposed Excavation.	SF MTA Capital Programs and Costruction	Darton Ito -	Jan 1 2020-Dec 31 2020
	FRANKLIN ST	Intersection	Proposed Excavation.	SF MTA Capital Programs and Costruction	Darton Ito -	Jan 1 2020-Dec 31 2020
	FRANKLIN ST	Intersection	Proposed Excavation.	SF MTA Capital Programs and Costruction	Darton Ito -	Jan 1 2020-Dec 31 2020
	FRANKLIN ST	Intersection	Proposed Excavation.	SF MTA SS - Livable Streets	Damon R Curtis -	Jun 8 2012-Jun 30 2016
	FRANKLIN ST	Intersection	Proposed Excavation.	SF MTA SS - Transportatio n Engineering (Capital)	Cathal Hennessy -	Feb 1 2013-Dec 1 2013
	FRANKLIN ST	Intersection	Proposed Excavation.	SF Planning	Adam Varat -	Jan 1 2020-Dec 31 2020
MYRTLE ST						
	FRANKLIN ST	Intersection	Conflict with existing Street Use Permit.	12B-0069	Refer to Agent - Refer to Agent	
	FRANKLIN ST	Intersection	Conflict with existing Street Use Permit.	12B-0107	Refer to Agent - Refer to Agent	
	FRANKLIN ST	Intersection	Conflict with existing Street Use Permit.	12B-0111	Refer to Agent - Refer to Agent	
	FRANKLIN ST	Intersection	Conflict with existing Street Use Permit.	12B-0119	Refer to Agent - Refer to Agent	
	FRANKLIN ST	Intersection	Conflict with existing Street Use Permit.	12B-0122	Refer to Agent - Refer to Agent	

Street Name	From St	To St	Message	Job	Contact	Dates
	FRANKLIN ST	Intersection	Conflict with existing Street Use Permit.	12B-0124	Refer to Agent - Refer to Agent	
	FRANKLIN ST	Intersection	Conflict with existing Street Use Permit.	12B-0131	Refer to Agent - Refer to Agent	
	FRANKLIN ST	Intersection	Conflict with existing Street Use Permit.	13B-0009	Refer to Agent - Refer to Agent	
	FRANKLIN ST	Intersection	Conflict with existing Street Use Permit.	13B-0012	Refer to Agent - Refer to Agent	
	FRANKLIN ST	Intersection	Conflict with existing Street Use Permit.	13B-0017	Refer to Agent - Refer to Agent	
	FRANKLIN ST	Intersection	Conflict with existing Street Use Permit.	13B-0040	Refer to Agent - Refer to Agent	
	FRANKLIN ST	Intersection	Proposed Paving.	PAVING	Au Bui -	Aug 12 2013-Mar 28 2014
	FRANKLIN ST	Intersection	Proposed Paving.	PAVING	Au Bui -	Jul 10 2013-Mar 28 2014
	FRANKLIN ST	Intersection	Proposed Excavation.	SF DPW IDC - Streets & Highways	Au Bui -	Aug 12 2013-Mar 28 2014
	FRANKLIN ST	Intersection	Proposed Excavation.	SF DPW IDC - Streets & Highways	Au Bui -	Jul 10 2013-Mar 28 2014
	FRANKLIN ST	Intersection	Proposed Excavation.	SF MTA SS - Transportation Engineering (Capital)	Cathal Hennessy -	Feb 1 2013-Dec 1 2013
OFARRELL ST						
	FRANKLIN ST \ STARR KING WAY	Intersection	Conflict with existing Street Use Permit.	12B-0097	Refer to Agent - Refer to Agent	
	FRANKLIN ST \ STARR KING WAY	Intersection	Conflict with existing Street Use Permit.	12B-0107	Refer to Agent - Refer to Agent	
	FRANKLIN ST \ STARR KING WAY	Intersection	Conflict with existing Street Use Permit.	12B-0111	Refer to Agent - Refer to Agent	
	FRANKLIN ST \ STARR KING WAY	Intersection	Conflict with existing Street Use Permit.	12B-0119	Refer to Agent - Refer to Agent	
	FRANKLIN ST \ STARR KING WAY	Intersection	Conflict with existing Street Use Permit.	12B-0122	Refer to Agent - Refer to Agent	
	FRANKLIN ST \ STARR KING WAY	Intersection	Conflict with existing Street Use Permit.	12B-0124	Refer to Agent - Refer to Agent	
	FRANKLIN ST \ STARR KING WAY	Intersection	Conflict with existing Street Use Permit.	12B-0131	Refer to Agent - Refer to Agent	
	FRANKLIN ST \ STARR KING WAY	Intersection	Conflict with existing Street Use Permit.	13B-0009	Refer to Agent - Refer to Agent	
	FRANKLIN ST \ STARR KING WAY	Intersection	Conflict with existing Street Use Permit.	13B-0012	Refer to Agent - Refer to Agent	
	FRANKLIN ST \ STARR KING WAY	Intersection	Conflict with existing Street Use Permit.	13B-0017	Refer to Agent - Refer to Agent	
	FRANKLIN ST \ STARR KING WAY	Intersection	Conflict with existing Street Use Permit.	13B-0040	Refer to Agent - Refer to Agent	
	FRANKLIN ST \ STARR KING WAY	Intersection	Proposed Paving.	PAVING	Au Bui -	Aug 12 2013-Mar 28 2014
	FRANKLIN ST \ STARR KING WAY	Intersection	Proposed Paving.	PAVING	Au Bui -	Jul 10 2013-Mar 28 2014
	FRANKLIN ST \ STARR KING WAY	Intersection	Proposed Excavation.	SF DPW IDC - Streets & Highways	Olivia Tanquilut -	Apr 30 2014-Apr 30 2014
	FRANKLIN ST \ STARR KING WAY	Intersection	Proposed Excavation.	SF DPW IDC - Streets & Highways	Olivia Tanquilut -	Dec 1 2011-Apr 30 2014

Street Name	From St	To St	Message	Job	Contact	Dates
	FRANKLIN ST \ STARR KING WAY	Intersection	Proposed Excavation.	SF MTA Capital Programs and Costruction	Darton Ito -	Jan 1 2020-Dec 31 2020
	FRANKLIN ST \ STARR KING WAY	Intersection	Proposed Excavation.	SF MTA Capital Programs and Costruction	Darton Ito -	Jan 1 2020-Dec 31 2020
	FRANKLIN ST \ STARR KING WAY	Intersection	Proposed Excavation.	SF MTA SS - Transportation Engineering (Capital)	Cathal Hennessy -	Feb 1 2013-Dec 1 2013
	FRANKLIN ST \ STARR KING WAY	Intersection	Prior to performing any construction, all CCSF survey monuments shall be referenced by a licensed Land Surveyor on a Corner Record or a Record of Survey, if any construction will take place within 10ft of the monument. For any questions, please call Mapping at #554-5827	Stone or Concrete Monument		
OLIVE ST						
	FRANKLIN ST	Intersection	Conflict with existing Street Use Permit.	12B-0107	Refer to Agent - Refer to Agent	
	FRANKLIN ST	Intersection	Conflict with existing Street Use Permit.	12B-0119	Refer to Agent - Refer to Agent	
	FRANKLIN ST	Intersection	Conflict with existing Street Use Permit.	12B-0122	Refer to Agent - Refer to Agent	
	FRANKLIN ST	Intersection	Conflict with existing Street Use Permit.	12B-0131	Refer to Agent - Refer to Agent	
	FRANKLIN ST	Intersection	Conflict with existing Street Use Permit.	13B-0009	Refer to Agent - Refer to Agent	
	FRANKLIN ST	Intersection	Conflict with existing Street Use Permit.	13B-0017	Refer to Agent - Refer to Agent	
	FRANKLIN ST	Intersection	Conflict with existing Street Use Permit.	13B-0040	Refer to Agent - Refer to Agent	
	FRANKLIN ST	Intersection	Proposed Paving.	PAVING	Au Bui -	Aug 12 2013-Mar 28 2014
	FRANKLIN ST	Intersection	Proposed Paving.	PAVING	Au Bui -	Jul 10 2013-Mar 28 2014
	FRANKLIN ST	Intersection	Proposed Excavation.	SF MTA SS - Transportation Engineering (Capital)	Cathal Hennessy -	Feb 1 2013-Dec 1 2013
PETER YORKE WAY						
	FRANKLIN ST \ POST ST	Intersection	Conflict with existing Street Use Permit.	12B-0049	Refer to Agent - Refer to Agent	
	FRANKLIN ST \ POST ST	Intersection	Conflict with existing Street Use Permit.	12B-0097	Refer to Agent - Refer to Agent	
	FRANKLIN ST \ POST ST	Intersection	Conflict with existing Street Use Permit.	12B-0107	Refer to Agent - Refer to Agent	
	FRANKLIN ST \ POST ST	Intersection	Conflict with existing Street Use Permit.	12B-0111	Refer to Agent - Refer to Agent	
	FRANKLIN ST \ POST ST	Intersection	Conflict with existing Street Use Permit.	12B-0116	Refer to Agent - Refer to Agent	
	FRANKLIN ST \ POST ST	Intersection	Conflict with existing Street Use Permit.	12B-0118	Refer to Agent - Refer to Agent	
	FRANKLIN ST \ POST ST	Intersection	Conflict with existing Street Use Permit.	12B-0119	Refer to Agent - Refer to Agent	
	FRANKLIN ST \ POST ST	Intersection	Conflict with existing Street Use Permit.	12B-0122	Refer to Agent - Refer to Agent	

Street Name	From St	To St	Message	Job	Contact	Dates
	FRANKLIN ST \ POST ST	Intersection	Conflict with existing Street Use Permit.	12B-0124	Refer to Agent - Refer to Agent	
	FRANKLIN ST \ POST ST	Intersection	Conflict with existing Street Use Permit.	12B-0131	Refer to Agent - Refer to Agent	
	FRANKLIN ST \ POST ST	Intersection	Conflict with existing Street Use Permit.	13B-0009	Refer to Agent - Refer to Agent	
	FRANKLIN ST \ POST ST	Intersection	Conflict with existing Street Use Permit.	13B-0012	Refer to Agent - Refer to Agent	
	FRANKLIN ST \ POST ST	Intersection	Conflict with existing Street Use Permit.	13B-0017	Refer to Agent - Refer to Agent	
	FRANKLIN ST \ POST ST	Intersection	Conflict with existing Street Use Permit.	13B-0040	Refer to Agent - Refer to Agent	
	FRANKLIN ST \ POST ST	Intersection	Blocks with Bicycle Route designations require special attention. For details see Section 10 of DPT's Blue Book and Section 6.3 of DPW's Order No. 171.442.	N/A		
	FRANKLIN ST \ POST ST	Intersection	Under G095 requirement, Contractor shall contact Muni Overhead Line Division of any work 10 feet in horizontal or vertical direction of overhead lines. Contact: Tim Lipps @ (415) 554-9227	N/A		
	FRANKLIN ST \ POST ST	Intersection	Proposed Paving.	PAVING	Au Bui -	Aug 12 2013-Mar 28 2014
	FRANKLIN ST \ POST ST	Intersection	Proposed Paving.	PAVING	Au Bui -	Jul 10 2013-Mar 28 2014
	FRANKLIN ST \ POST ST	Intersection	Proposed Excavation.	SF DPW IDC - Streets & Highways	Au Bui -	Aug 12 2013-Mar 28 2014
	FRANKLIN ST \ POST ST	Intersection	Proposed Excavation.	SF DPW IDC - Streets & Highways	Au Bui -	Jul 10 2013-Mar 28 2014
	FRANKLIN ST \ POST ST	Intersection	Proposed Excavation.	SF MTA SS - Transportation Engineering (Capital)	Cathal Hennessy -	Feb 1 2013-Dec 1 2013
	FRANKLIN ST \ POST ST	Intersection	Prior to performing any construction, all CCSF survey monuments shall be referenced by a licensed Land Surveyor on a Corner Record or a Record of Survey, if any construction will take place within 10ft of the monument. For any questions, please call Mapping at #554-5827	Stone or Concrete Monument		
PINE ST						
	FRANKLIN ST	Intersection	Conflict with existing Street Use Permit.	12B-0023	Refer to Agent - Refer to Agent	
	FRANKLIN ST	Intersection	Conflict with existing Street Use Permit.	12B-0025	Refer to Agent - Refer to Agent	
	FRANKLIN ST	Intersection	Conflict with existing Street Use Permit.	12B-0033	Refer to Agent - Refer to Agent	
	FRANKLIN ST	Intersection	Conflict with existing Street Use Permit.	12B-0040	Refer to Agent - Refer to Agent	
	FRANKLIN ST	Intersection	Conflict with existing Street Use Permit.	12B-0065	Refer to Agent - Refer to Agent	
	FRANKLIN ST	Intersection	Conflict with existing Street Use Permit.	12B-0088	Refer to Agent - Refer to Agent	

Street Name	From St	To St	Message	Job	Contact	Dates
	FRANKLIN ST	Intersection	Conflict with existing Street Use Permit.	12B-0090	Refer to Agent - Refer to Agent	
	FRANKLIN ST	Intersection	Conflict with existing Street Use Permit.	12B-0107	Refer to Agent - Refer to Agent	
	FRANKLIN ST	Intersection	Conflict with existing Street Use Permit.	12B-0111	Refer to Agent - Refer to Agent	
	FRANKLIN ST	Intersection	Conflict with existing Street Use Permit.	12B-0119	Refer to Agent - Refer to Agent	
	FRANKLIN ST	Intersection	Conflict with existing Street Use Permit.	12B-0122	Refer to Agent - Refer to Agent	
	FRANKLIN ST	Intersection	Conflict with existing Street Use Permit.	12B-0124	Refer to Agent - Refer to Agent	
	FRANKLIN ST	Intersection	Conflict with existing Street Use Permit.	12B-0131	Refer to Agent - Refer to Agent	
	FRANKLIN ST	Intersection	Conflict with existing Street Use Permit.	13B-0009	Refer to Agent - Refer to Agent	
	FRANKLIN ST	Intersection	Conflict with existing Street Use Permit.	13B-0012	Refer to Agent - Refer to Agent	
	FRANKLIN ST	Intersection	Conflict with existing Street Use Permit.	13B-0017	Refer to Agent - Refer to Agent	
	FRANKLIN ST	Intersection	Conflict with existing Street Use Permit.	13B-0034	Refer to Agent - Refer to Agent	
	FRANKLIN ST	Intersection	Conflict with existing Street Use Permit.	13B-0035	Refer to Agent - Refer to Agent	
	FRANKLIN ST	Intersection	Conflict with existing Street Use Permit.	13B-0040	Refer to Agent - Refer to Agent	
	FRANKLIN ST	Intersection	Please refer to Figure 12 of Section 9.4(A) of the DPW Order No. 171,442 for special conditions for excavation in the vicinity of AWSS.	N/A		
	FRANKLIN ST	Intersection	Proposed Paving.	PAVING	Au Bui -	Aug 12 2013-Mar 28 2014
	FRANKLIN ST	Intersection	Proposed Paving.	PAVING	Au Bui -	Jul 10 2013-Mar 28 2014
	FRANKLIN ST	Intersection	Proposed Excavation.	SF DPW IDC - Streets & Highways	Au Bui -	Aug 12 2013-Mar 28 2014
	FRANKLIN ST	Intersection	Proposed Excavation.	SF DPW IDC - Streets & Highways	Au Bui -	Jul 10 2013-Mar 28 2014
	FRANKLIN ST	Intersection	Proposed Excavation.	SF MTA SS - Transportatio n Engineering (Capital)	Cathal Hennessy -	Feb 1 2013-Dec 1 2013
POST ST						
	FRANKLIN ST \ PETER YORKE WAY	Intersection	Conflict with existing Street Use Permit.	12B-0049	Refer to Agent - Refer to Agent	
	FRANKLIN ST \ PETER YORKE WAY	Intersection	Conflict with existing Street Use Permit.	12B-0097	Refer to Agent - Refer to Agent	
	FRANKLIN ST \ PETER YORKE WAY	Intersection	Conflict with existing Street Use Permit.	12B-0107	Refer to Agent - Refer to Agent	
	FRANKLIN ST \ PETER YORKE WAY	Intersection	Conflict with existing Street Use Permit.	12B-0111	Refer to Agent - Refer to Agent	
	FRANKLIN ST \ PETER YORKE WAY	Intersection	Conflict with existing Street Use Permit.	12B-0116	Refer to Agent - Refer to Agent	
	FRANKLIN ST \ PETER YORKE WAY	Intersection	Conflict with existing Street Use Permit.	12B-0118	Refer to Agent - Refer to Agent	
	FRANKLIN ST \ PETER YORKE WAY	Intersection	Conflict with existing Street Use Permit.	12B-0119	Refer to Agent - Refer to Agent	

Street Name	From St	To St	Message	Job	Contact	Dates
	FRANKLIN ST \ PETER YORKE WAY	Intersection	Conflict with existing Street Use Permit.	12B-0122	Refer to Agent - Refer to Agent	
	FRANKLIN ST \ PETER YORKE WAY	Intersection	Conflict with existing Street Use Permit.	12B-0124	Refer to Agent - Refer to Agent	
	FRANKLIN ST \ PETER YORKE WAY	Intersection	Conflict with existing Street Use Permit.	12B-0131	Refer to Agent - Refer to Agent	
	FRANKLIN ST \ PETER YORKE WAY	Intersection	Conflict with existing Street Use Permit.	13B-0009	Refer to Agent - Refer to Agent	
	FRANKLIN ST \ PETER YORKE WAY	Intersection	Conflict with existing Street Use Permit.	13B-0012	Refer to Agent - Refer to Agent	
	FRANKLIN ST \ PETER YORKE WAY	Intersection	Conflict with existing Street Use Permit.	13B-0017	Refer to Agent - Refer to Agent	
	FRANKLIN ST \ PETER YORKE WAY	Intersection	Conflict with existing Street Use Permit.	13B-0040	Refer to Agent - Refer to Agent	
	FRANKLIN ST \ PETER YORKE WAY	Intersection	Blocks with Bicycle Route designations require special attention. For details see Section 10 of DPT's Blue Book and Section 6.3 of DPW's Order No. 171.442.	N/A		
	FRANKLIN ST \ PETER YORKE WAY	Intersection	Under G095 requirement, Contractor shall contact Muni Overhead Line Division of any work 10 feet in horizontal or vertical direction of overhead lines. Contact: Tim Lipps @ (415) 554-9227	N/A		
	VAN NESS AVE	FRANKLIN ST \ PETER YORKE WAY -	Blocks with Bicycle Route designations require special attention. For details see Section 10 of DPT's Blue Book and Section 6.3 of DPW's Order No. 171.442.	N/A		
	VAN NESS AVE	FRANKLIN ST \ PETER YORKE WAY -	DPT Blue Book Traffic Restriction. Time of day during which lanes must be kept clear: NORTH 7AM - 9AM 3PM - 7PM MONDAY THROUGH FRIDAY // SOUTH 7AM - 9AM 3PM - 7PM MONDAY THROUGH FRIDAY	N/A		
	VAN NESS AVE	FRANKLIN ST \ PETER YORKE WAY -	Under G095 requirement, Contractor shall contact Muni Overhead Line Division of any work 10 feet in horizontal or vertical direction of overhead lines. Contact: Tim Lipps @ (415) 554-9227	N/A		
	FRANKLIN ST \ PETER YORKE WAY	Intersection	Proposed Paving.	PAVING	Au Bui -	Aug 12 2013-Mar 28 2014
	FRANKLIN ST \ PETER YORKE WAY	Intersection	Proposed Paving.	PAVING	Au Bui -	Jul 10 2013-Mar 28 2014
	VAN NESS AVE	FRANKLIN ST \ PETER YORKE WAY -	Proposed Excavation.	SF DPW IDC - Hydraulic	Iqbalbhai Dhapa -	Jul 1 2015-Feb 15 2017
	FRANKLIN ST \ PETER YORKE WAY	Intersection	Proposed Excavation.	SF DPW IDC - Streets & Highways	Au Bui -	Aug 12 2013-Mar 28 2014
	FRANKLIN ST \ PETER YORKE WAY	Intersection	Proposed Excavation.	SF DPW IDC - Streets & Highways	Au Bui -	Jul 10 2013-Mar 28 2014
	FRANKLIN ST \ PETER YORKE WAY	Intersection	Proposed Excavation.	SF MTA SS - Transportation Engineering (Capital)	Cathal Hennessy -	Feb 1 2013-Dec 1 2013

"IMPROVING THE QUALITY OF LIFE IN SAN FRANCISCO" We are dedicated individuals committed to teamwork, customer service and continuous improvement in partnership with the community.

Customer Service

Teamwork

Continuous Improvement

Street Name	From St	To St	Message	Job	Contact	Dates
	FRANKLIN ST \ PETER YORKE WAY	Intersection	Prior to performing any construction, all CCSF survey monuments shall be referenced by a licensed Land Surveyor on a Corner Record or a Record of Survey, if any construction will take place within 10ft of the monument. For any questions, please call Mapping at #554-5827	Stone or Concrete Monument		
REDWOOD ST						
	FRANKLIN ST	Intersection	Conflict with existing Street Use Permit.	12B-0106	Refer to Agent - Refer to Agent	
	FRANKLIN ST	Intersection	Conflict with existing Street Use Permit.	12B-0107	Refer to Agent - Refer to Agent	
	FRANKLIN ST	Intersection	Conflict with existing Street Use Permit.	12B-0111	Refer to Agent - Refer to Agent	
	FRANKLIN ST	Intersection	Conflict with existing Street Use Permit.	12B-0119	Refer to Agent - Refer to Agent	
	FRANKLIN ST	Intersection	Conflict with existing Street Use Permit.	12B-0122	Refer to Agent - Refer to Agent	
	FRANKLIN ST	Intersection	Conflict with existing Street Use Permit.	12B-0124	Refer to Agent - Refer to Agent	
	FRANKLIN ST	Intersection	Conflict with existing Street Use Permit.	12B-0131	Refer to Agent - Refer to Agent	
	FRANKLIN ST	Intersection	Conflict with existing Street Use Permit.	13B-0009	Refer to Agent - Refer to Agent	
	FRANKLIN ST	Intersection	Conflict with existing Street Use Permit.	13B-0017	Refer to Agent - Refer to Agent	
	FRANKLIN ST	Intersection	Conflict with existing Street Use Permit.	13B-0037	Refer to Agent - Refer to Agent	
	FRANKLIN ST	Intersection	Conflict with existing Street Use Permit.	13B-0040	Refer to Agent - Refer to Agent	
	FRANKLIN ST	Intersection	Please refer to Figure 12 of Section 9.4(A) of the DPW Order No. 171,442 for special conditions for excavation in the vicinity of AWSS.	N/A		
	FRANKLIN ST	Intersection	Proposed Paving.	PAVING	Au Bui -	Aug 12 2013-Mar 28 2014
	FRANKLIN ST	Intersection	Proposed Paving.	PAVING	Au Bui -	Jul 10 2013-Mar 28 2014
	FRANKLIN ST	Intersection	Proposed Excavation.	SF DPW IDC - Streets & Highways	Au Bui -	Aug 12 2013-Mar 28 2014
	FRANKLIN ST	Intersection	Proposed Excavation.	SF DPW IDC - Streets & Highways	Au Bui -	Jul 10 2013-Mar 28 2014
	FRANKLIN ST	Intersection	Proposed Excavation.	SF MTA SS - Transportation Engineering (Capital)	Cathal Hennessy -	Feb 1 2013-Dec 1 2013
	FRANKLIN ST	Intersection	Proposed Excavation.	SF Planning	Adam Varat -	Jan 1 2020-Dec 31 2020
SACRAMENTO ST						
	FRANKLIN ST	Intersection	Please refer to Figure 12 of Section 9.4(A) of the DPW Order No. 171,442 for special conditions for excavation in the vicinity of AWSS.	N/A		

Street Name	From St	To St	Message	Job	Contact	Dates
	FRANKLIN ST	Intersection	Under G095 requirement, Contractor shall contact Muni Overhead Line Division of any work 10 feet in horizontal or vertical direction of overhead lines. Contact: Tim Lipps @ (415) 554-9227	N/A		
	FRANKLIN ST	Intersection	Proposed Paving.	PAVING	Au Bui -	Aug 12 2013-Mar 28 2014
	FRANKLIN ST	Intersection	Proposed Paving.	PAVING	Au Bui -	Jul 10 2013-Mar 28 2014
	FRANKLIN ST	Intersection	Proposed Excavation.	SF DPW IDC - Streets & Highways	Au Bui -	Aug 12 2013-Mar 28 2014
	FRANKLIN ST	Intersection	Proposed Excavation.	SF DPW IDC - Streets & Highways	Au Bui -	Jul 10 2013-Mar 28 2014
	FRANKLIN ST	Intersection	Proposed Excavation.	SF DPW IDC - Streets & Highways	Au Bui -	Aug 12 2013-Mar 28 2014
	FRANKLIN ST	Intersection	Proposed Excavation.	SF DPW IDC - Streets & Highways	Au Bui -	Jul 10 2013-Mar 28 2014
	FRANKLIN ST	Intersection	Proposed Excavation.	SF MTA Capital Programs and Costruction	Darton Ito -	Jan 1 2020-Dec 31 2020
	FRANKLIN ST	Intersection	Proposed Excavation.	SF MTA SS - Transportation Engineering (Capital)	Cathal Hennessy -	Feb 1 2013-Dec 1 2013
STARR KING WAY						
	FRANKLIN ST \ OFARRELL ST	Intersection	Conflict with existing Street Use Permit.	12B-0097	Refer to Agent - Refer to Agent	
	FRANKLIN ST \ OFARRELL ST	Intersection	Conflict with existing Street Use Permit.	12B-0107	Refer to Agent - Refer to Agent	
	FRANKLIN ST \ OFARRELL ST	Intersection	Conflict with existing Street Use Permit.	12B-0111	Refer to Agent - Refer to Agent	
	FRANKLIN ST \ OFARRELL ST	Intersection	Conflict with existing Street Use Permit.	12B-0119	Refer to Agent - Refer to Agent	
	FRANKLIN ST \ OFARRELL ST	Intersection	Conflict with existing Street Use Permit.	12B-0122	Refer to Agent - Refer to Agent	
	FRANKLIN ST \ OFARRELL ST	Intersection	Conflict with existing Street Use Permit.	12B-0124	Refer to Agent - Refer to Agent	
	FRANKLIN ST \ OFARRELL ST	Intersection	Conflict with existing Street Use Permit.	12B-0131	Refer to Agent - Refer to Agent	
	FRANKLIN ST \ OFARRELL ST	Intersection	Conflict with existing Street Use Permit.	13B-0009	Refer to Agent - Refer to Agent	
	FRANKLIN ST \ OFARRELL ST	Intersection	Conflict with existing Street Use Permit.	13B-0012	Refer to Agent - Refer to Agent	
	FRANKLIN ST \ OFARRELL ST	Intersection	Conflict with existing Street Use Permit.	13B-0017	Refer to Agent - Refer to Agent	
	FRANKLIN ST \ OFARRELL ST	Intersection	Conflict with existing Street Use Permit.	13B-0040	Refer to Agent - Refer to Agent	
	FRANKLIN ST \ OFARRELL ST	Intersection	Proposed Paving.	PAVING	Au Bui -	Aug 12 2013-Mar 28 2014
	FRANKLIN ST \ OFARRELL ST	Intersection	Proposed Paving.	PAVING	Au Bui -	Jul 10 2013-Mar 28 2014
	FRANKLIN ST \ OFARRELL ST	Intersection	Proposed Excavation.	SF DPW IDC - Streets & Highways	Olivia Tanquilut -	Apr 30 2014-Apr 30 2014

Street Name	From St	To St	Message	Job	Contact	Dates
	FRANKLIN ST \ OFARRELL ST	Intersection	Proposed Excavation.	SF DPW IDC - Streets & Highways	Olivia Tanquilut -	Dec 1 2011-Apr 30 2014
	FRANKLIN ST \ OFARRELL ST	Intersection	Proposed Excavation.	SF MTA Capital Programs and Costruction	Darton Ito -	Jan 1 2020-Dec 31 2020
	FRANKLIN ST \ OFARRELL ST	Intersection	Proposed Excavation.	SF MTA Capital Programs and Costruction	Darton Ito -	Jan 1 2020-Dec 31 2020
	FRANKLIN ST \ OFARRELL ST	Intersection	Proposed Excavation.	SF MTA SS - Transportation Engineering (Capital)	Cathal Hennessy -	Feb 1 2013-Dec 1 2013
	FRANKLIN ST \ OFARRELL ST	Intersection	Prior to performing any construction, all CCSF survey monuments shall be referenced by a licensed Land Surveyor on a Corner Record or a Record of Survey, if any construction will take place within 10ft of the monument. For any questions, please call Mapping at #554-5827	Stone or Concrete Monument		
SUTTER ST						
	FRANKLIN ST	Intersection	Conflict with existing Street Use Permit.	12B-0107	Refer to Agent - Refer to Agent	
	FRANKLIN ST	Intersection	Conflict with existing Street Use Permit.	12B-0111	Refer to Agent - Refer to Agent	
	FRANKLIN ST	Intersection	Conflict with existing Street Use Permit.	12B-0115	Refer to Agent - Refer to Agent	
	FRANKLIN ST	Intersection	Conflict with existing Street Use Permit.	12B-0119	Refer to Agent - Refer to Agent	
	FRANKLIN ST	Intersection	Conflict with existing Street Use Permit.	12B-0122	Refer to Agent - Refer to Agent	
	FRANKLIN ST	Intersection	Conflict with existing Street Use Permit.	12B-0124	Refer to Agent - Refer to Agent	
	FRANKLIN ST	Intersection	Conflict with existing Street Use Permit.	12B-0131	Refer to Agent - Refer to Agent	
	FRANKLIN ST	Intersection	Conflict with existing Street Use Permit.	13B-0009	Refer to Agent - Refer to Agent	
	FRANKLIN ST	Intersection	Conflict with existing Street Use Permit.	13B-0012	Refer to Agent - Refer to Agent	
	FRANKLIN ST	Intersection	Conflict with existing Street Use Permit.	13B-0017	Refer to Agent - Refer to Agent	
	FRANKLIN ST	Intersection	Conflict with existing Street Use Permit.	13B-0040	Refer to Agent - Refer to Agent	
	FRANKLIN ST	Intersection	Blocks with Bicycle Route designations require special attention. For details see Section 10 of DPT's Blue Book and Section 6.3 of DPW's Order No. 171.442.	N/A		
	FRANKLIN ST	Intersection	Please refer to Figure 12 of Section 9.4(A) of the DPW Order No. 171,442 for special conditions for excavation in the vicinity of AWSS.	N/A		

Street Name	From St	To St	Message	Job	Contact	Dates
	FRANKLIN ST	Intersection	Under G095 requirement, Contractor shall contact Muni Overhead Line Division of any work 10 feet in horizontal or vertical direction of overhead lines. Contact: Tim Lipps @ (415) 554-9227	N/A		
	FRANKLIN ST	Intersection	Proposed Paving.	PAVING	Au Bui -	Aug 12 2013-Mar 28 2014
	FRANKLIN ST	Intersection	Proposed Paving.	PAVING	Au Bui -	Jul 10 2013-Mar 28 2014
	FRANKLIN ST	Intersection	Proposed Excavation.	SF MTA SS - Transportation Engineering (Capital)	Cathal Hennessy -	Feb 1 2013-Dec 1 2013
TURK ST						
	FRANKLIN ST	Intersection	Conflict with existing Street Use Permit.	12B-0049	Refer to Agent - Refer to Agent	
	FRANKLIN ST	Intersection	Conflict with existing Street Use Permit.	12B-0056	Refer to Agent - Refer to Agent	
	GOUGH ST	Intersection	Conflict with existing Street Use Permit.	12B-0065	Refer to Agent - Refer to Agent	
	FRANKLIN ST	Intersection	Conflict with existing Street Use Permit.	12B-0097	Refer to Agent - Refer to Agent	
	GOUGH ST	Intersection	Conflict with existing Street Use Permit.	12B-0106	Refer to Agent - Refer to Agent	
	FRANKLIN ST	Intersection	Conflict with existing Street Use Permit.	12B-0107	Refer to Agent - Refer to Agent	
	GOUGH ST	Intersection	Conflict with existing Street Use Permit.	12B-0107	Refer to Agent - Refer to Agent	
	FRANKLIN ST	Intersection	Conflict with existing Street Use Permit.	12B-0111	Refer to Agent - Refer to Agent	
	GOUGH ST	Intersection	Conflict with existing Street Use Permit.	12B-0111	Refer to Agent - Refer to Agent	
	FRANKLIN ST	Intersection	Conflict with existing Street Use Permit.	12B-0116	Refer to Agent - Refer to Agent	
	FRANKLIN ST	Intersection	Conflict with existing Street Use Permit.	12B-0118	Refer to Agent - Refer to Agent	
	FRANKLIN ST	Intersection	Conflict with existing Street Use Permit.	12B-0119	Refer to Agent - Refer to Agent	
	GOUGH ST	Intersection	Conflict with existing Street Use Permit.	12B-0119	Refer to Agent - Refer to Agent	
	FRANKLIN ST	Intersection	Conflict with existing Street Use Permit.	12B-0122	Refer to Agent - Refer to Agent	
	GOUGH ST	Intersection	Conflict with existing Street Use Permit.	12B-0122	Refer to Agent - Refer to Agent	
	FRANKLIN ST	Intersection	Conflict with existing Street Use Permit.	12B-0124	Refer to Agent - Refer to Agent	
	GOUGH ST	Intersection	Conflict with existing Street Use Permit.	12B-0124	Refer to Agent - Refer to Agent	
	FRANKLIN ST	Intersection	Conflict with existing Street Use Permit.	12B-0131	Refer to Agent - Refer to Agent	
	GOUGH ST	Intersection	Conflict with existing Street Use Permit.	12B-0131	Refer to Agent - Refer to Agent	
	FRANKLIN ST	Intersection	Conflict with existing Street Use Permit.	13B-0009	Refer to Agent - Refer to Agent	
	GOUGH ST	Intersection	Conflict with existing Street Use Permit.	13B-0009	Refer to Agent - Refer to Agent	
	FRANKLIN ST	Intersection	Conflict with existing Street Use Permit.	13B-0017	Refer to Agent - Refer to Agent	

Street Name	From St	To St	Message	Job	Contact	Dates
	GOUGH ST	Intersection	Conflict with existing Street Use Permit.	13B-0017	Refer to Agent - Refer to Agent	
	FRANKLIN ST	Intersection	Conflict with existing Street Use Permit.	13B-0037	Refer to Agent - Refer to Agent	
	GOUGH ST	Intersection	Conflict with existing Street Use Permit.	13B-0037	Refer to Agent - Refer to Agent	
	FRANKLIN ST	Intersection	Conflict with existing Street Use Permit.	13B-0040	Refer to Agent - Refer to Agent	
	GOUGH ST	Intersection	Conflict with existing Street Use Permit.	13B-0040	Refer to Agent - Refer to Agent	
	GOUGH ST	Intersection	Conflict with existing Street Use Permit.	13B-0041	Refer to Agent - Refer to Agent	
	FRANKLIN ST	GOUGH ST -	Banners are allowed on this street	N/A		
	FRANKLIN ST	GOUGH ST -	DPT Blue Book Traffic Restriction. Time of day during which lanes must be kept clear: NORTH 7AM - 9AM 3PM - 7PM MONDAY THROUGH FRIDAY // SOUTH 7AM - 9AM 3PM - 7PM MONDAY THROUGH FRIDAY	N/A		
	FRANKLIN ST	Intersection	Please refer to Figure 12 of Section 9.4(A) of the DPW Order No. 171,442 for special conditions for excavation in the vicinity of AWSS.	N/A		
	GOUGH ST	Intersection	Construction work on 1000 block of Turk Street must be coordinated with: Emergency Services (911). Please contact Darnisha Wright at (415) 558-3803 at least 2 weeks prior to start of construction.	N/A		Jan 1 2004-
	FRANKLIN ST	GOUGH ST -	This block has been designated as a detour route for the Central Freeway Replacement Project. Special requirements may apply. Please contact Cathal Hennessy of DPT at 554-2338 for more details.	N/A	Manito Velasco - (415) 554-2338	
	FRANKLIN ST	Intersection	This block has been designated as a detour route for the Central Freeway Replacement Project. Special requirements may apply. Please contact Cathal Hennessy of DPT at 554-2338 for more details.	N/A	Manito Velasco - (415) 554-2338	
	GOUGH ST	Intersection	This block has been designated as a detour route for the Central Freeway Replacement Project. Special requirements may apply. Please contact Cathal Hennessy of DPT at 554-2338 for more details.	N/A	Manito Velasco - (415) 554-2338	
	FRANKLIN ST	Intersection	Proposed Paving.	PAVING	Au Bui -	Aug 12 2013-Mar 28 2014
	FRANKLIN ST	Intersection	Proposed Paving.	PAVING	Au Bui -	Jul 10 2013-Mar 28 2014
	GOUGH ST	Intersection	Proposed Paving.	PAVING	Au Bui -	Jan 15 2014-Nov 17 2014
	GOUGH ST	Intersection	Proposed Paving.	PAVING	Au Bui -	Jan 15 2014-Nov 17 2014

Street Name	From St	To St	Message	Job	Contact	Dates
	FRANKLIN ST	Intersection	Prior to performing any construction, all CCSF survey monuments shall be referenced by a licensed Land Surveyor on a Corner Record or a Record of Survey, if any construction will take place within 10ft of the monument. For any questions, please call Mapping at #554-5827	Railroad Spike		
	FRANKLIN ST	Intersection	Proposed Excavation.	SF DPW IDC - Streets & Highways	Au Bui -	Aug 12 2013-Mar 28 2014
	FRANKLIN ST	Intersection	Proposed Excavation.	SF DPW IDC - Streets & Highways	Au Bui -	Jul 10 2013-Mar 28 2014
	GOUGH ST	Intersection	Proposed Excavation.	SF DPW IDC - Streets & Highways	Au Bui -	Jan 15 2014-Nov 17 2014
	GOUGH ST	Intersection	Proposed Excavation.	SF DPW IDC - Streets & Highways	Au Bui -	Jan 15 2014-Nov 17 2014
	GOUGH ST	Intersection	Proposed Excavation.	SF DPW IDC - Streets & Highways	Au Bui -	Jan 15 2014-Nov 17 2014
	GOUGH ST	Intersection	Proposed Excavation.	SF DPW IDC - Streets & Highways	Au Bui -	Jan 15 2014-Nov 17 2014
	FRANKLIN ST	Intersection	Proposed Excavation.	SF MTA SS - Transportation Engineering (Capital)	Cathal Hennessy -	Feb 1 2013-Dec 1 2013
	GOUGH ST	Intersection	Proposed Excavation.	SF MTA SS - Transportation Engineering (Capital)	Cathal Hennessy -	Feb 1 2013-Dec 1 2013
	FRANKLIN ST	Intersection	Proposed Excavation.	SF Planning	Adam Varat -	Jan 1 2020-Dec 31 2020
	GOUGH ST	Intersection	Proposed Excavation.	SF Planning	Adam Varat -	Jan 1 2020-Dec 31 2020
WILLOW ST						
	FRANKLIN ST	Intersection	Conflict with existing excavation permit. It is mandatory that you coordinate all work for joint paving.	11EXC-2294	1-800-743-5000 - 1-800-743-5000	Mar 18 2013-Jul 31 2013
	FRANKLIN ST	Intersection	Conflict with existing Street Use Permit.	12B-0080	Refer to Agent - Refer to Agent	
	FRANKLIN ST	Intersection	Conflict with existing Street Use Permit.	12B-0107	Refer to Agent - Refer to Agent	
	FRANKLIN ST	Intersection	Conflict with existing Street Use Permit.	12B-0119	Refer to Agent - Refer to Agent	
	FRANKLIN ST	Intersection	Conflict with existing Street Use Permit.	12B-0122	Refer to Agent - Refer to Agent	
	FRANKLIN ST	Intersection	Conflict with existing Street Use Permit.	12B-0131	Refer to Agent - Refer to Agent	
	FRANKLIN ST	Intersection	Conflict with existing Street Use Permit.	13B-0009	Refer to Agent - Refer to Agent	
	FRANKLIN ST	Intersection	Conflict with existing Street Use Permit.	13B-0017	Refer to Agent - Refer to Agent	
	FRANKLIN ST	Intersection	Conflict with existing Street Use Permit.	13B-0040	Refer to Agent - Refer to Agent	

Street Name	From St	To St	Message	Job	Contact	Dates
	FRANKLIN ST	Intersection	Please refer to Figure 12 of Section 9.4(A) of the DPW Order No. 171,442 for special conditions for excavation in the vicinity of AWSS.	N/A		
	FRANKLIN ST	Intersection	Proposed Paving.	PAVING	Au Bui -	Aug 12 2013-Mar 28 2014
	FRANKLIN ST	Intersection	Proposed Paving.	PAVING	Au Bui -	Jul 10 2013-Mar 28 2014
	FRANKLIN ST	Intersection	Proposed Excavation.	PG&E	Alex Hom -	Mar 18 2013-Sep 30 2013
	FRANKLIN ST	Intersection	Proposed Excavation.	SF MTA SS - Transportation Engineering (Capital)	Cathal Hennessy -	Feb 1 2013-Dec 1 2013

Curb Ramps

Street	Specification	Direction
CALIFORNIA ST : FRANKLIN ST - Intersection	Required - L - Standard	NorthEast
CALIFORNIA ST : FRANKLIN ST - Intersection	Required - L - Standard	NorthWest
FRANKLIN ST : FULTON ST - Intersection	Required - R - Standard	NorthEast
FRANKLIN ST : FULTON ST - Intersection	Required - L - Standard	NorthWest
FRANKLIN ST : FULTON ST - Intersection	Required - R - Standard	NorthWest
FRANKLIN ST : FULTON ST - Intersection	Required - L - Standard	SouthWest
FRANKLIN ST : GEARY BLVD - Intersection	Required - L - Standard	NorthEast
FRANKLIN ST : GEARY BLVD - Intersection	Required - R - Standard	SouthEast
FRANKLIN ST : GEARY BLVD - Intersection	Required - L - Standard	SouthEast
FRANKLIN ST : GEARY BLVD - Intersection	Required - R - Standard	SouthWest
FRANKLIN ST : PETER YORKE WAY \ POST ST - Intersection	Required - L - Standard	NorthEast
FRANKLIN ST : PETER YORKE WAY \ POST ST - Intersection	Required - L - Standard	SouthEast
FRANKLIN ST : PETER YORKE WAY \ POST ST - Intersection	Required - R - Standard	SouthWest
FRANKLIN ST : SACRAMENTO ST - Intersection	Required - L - Standard	NorthEast
FRANKLIN ST : SACRAMENTO ST - Intersection	Required - L - Standard	SouthEast



Department of Public Works
Bureau of Street-Use and Mapping
1155 Market St, 3rd floor
San Francisco, CA 94103

13EXC-1895

Request to Excavate a Moratorium Street

For more information about this permit, please call Bureau of Street-Use & Mapping @ 415 554 5810.

Applicant: Bay Area Lightworks **Received Date:** Apr 16 2013 9:03AM
Contact Person: Bay Area Lightworks
Contact Phone:(415) 725-8838 **Contact Email:**hlee@bayarealightworks.com
Method: Open Cut: Sawcut
Purpose:
Reason: Place Conduit
Description: VAN NESS CORRIDORS - FRANKLIN ST. (Part 1)
(Contract No. 1900J) (Work location: Franklin St. between Fell St.to Clay St.)

Approved

Denied

BUSH ST: FRANKLIN ST Intersection (26498000)

Asphalt Square Footage: 60

Concrete Square Footage: 0

Moratorium Start Date: 9/3/2011

Moratorium End Date: 9/3/2016

Date Service Requested: 1/1/1900

Property Owner Name:

Property Owner Phone:

Approved

Denied

FELL ST: FRANKLIN ST Intersection (24457000)

Asphalt Square Footage: 0

Concrete Square Footage: 50

Moratorium Start Date: 10/7/2010

Moratorium End Date: 10/7/2015

Date Service Requested: 6/3/2013

Property Owner Name:

Property Owner Phone:

Approved

Denied

FRANKLIN ST: BUSH ST Intersection (26498000)

Asphalt Square Footage: 60

Concrete Square Footage: 0

Moratorium Start Date: 9/3/2011

Moratorium End Date: 9/3/2016

Date Service Requested: 1/1/1900

Property Owner Name:

Property Owner Phone:

Approved

Denied

FRANKLIN ST: FELL ST Intersection (24457000)

Asphalt Square Footage: 0

Concrete Square Footage: 50

Moratorium Start Date: 10/7/2010

Moratorium End Date: 10/7/2015

Date Service Requested: 6/3/2013

Property Owner Name:

Property Owner Phone:

Recommended By:

Recommended By:

Approved By:

Permit Coordinator

Division Manager
(or designee)

Bureau Manager
(or designee)

No Diagram submitted

MEMORANDUM

RECEIVED
BUREAU OF STREET USE & MAPPING

DEC 21 2012

DEPT OF PUBLIC WORKS

TO: Rene Lopez
Bureau of Street Use and Mapping
875 Stevenson Street, Room 460

FROM: Celine X. Leung *Celine X. Leung*
Assistant Engineer

DATE: 12/18/2012

SUBJECT: Surface-Mounted Facility Submittal Package for Signal Controller Cabinet Installation at **Eddy Street** between **Franklin Street** and **Van Ness Avenue** (near the intersection of Franklin Street and Eddy Street) (DPW Contract No. 1900J – Van Ness Corridors Project - Franklin Street)

Please find enclosed our submittal package for the proposed installation of a surface-mounted facility (signal controller cabinet) at **Eddy Street** between **Franklin Street** and **Van Ness Avenue** (near the intersection of Franklin Street and Eddy Street). This intersection is included as part of Van Ness Corridors Project - Franklin Street and the construction is proposed to begin around March 2013.

The required public notices will be posted after we receive your written approval regarding the proposed SMF location.

If you have any questions, I can be reached at 701-4558.

Attachments:

- Pre-Site Visit Checklist (Exhibit A of DPW Order No. 175,566)
- Copy of SFMTA's Five Year Plan
- Cabinet and Foundation Specifications
- Detailed Drawing of Proposed Controller Location
- Photographs of Proposed Controller Location
- Copy of Proposed Public Notice
- Copy of Curb Ramp Design Drawing

OK
PAUL 9/19/13
FRANKLIN ST. TO
VAN NESS AVE. TO
THE 5 YR. PLAN.



EXHIBIT A
PRE-SITE VISIT CHECKLIST

City and County of San Francisco

Department of Public Work

Bureau of Street-use and Mapping



Surface-Mounted Facility
Pre-Site visit Checklist

Applicant Name: SFMTA Transportation Engineering ADDRESS: 1 South Van Ness Ave., 7th Floor, SF, CA 94102-541

Contact Name: Celine X. Leung TEL. NO.: (415) 701 - 4558 FAX: (415) 701-4737

Date: 12/18/2012 Proposed Location: Eddy Street between Franklin Street and Van Ness Avenue

1. Five-year plan or letter indicating no additional work is planned for the next five years is on file.

2. Verification that cabinet size is consistent with the plans on file.

3. Verification of attempts to place Surface-Mounted Facility on private property (at least 3 locations).
Please attach the following:

- a. Copy of letter mailed to property owners
- b. Copy of mailing list
- c. Statement verifying date of mailing
- d. Copy of responses from property owners
- e. Verification of attempt to enter into an agreement with any interested property owners

4. Verification of attempts to place Surface-Mounted Facility underground.

5. Verification of attempts to collocate the Surface-Mounted Facility.

6. Verification of special requirements that limit the possible locations for the Surface-Mounted Facility.

7. Verification that proposed locations conforms to the placement guidelines.

8. Verification that an existing Surface-Mounted Facility could/could not be removed.

ITEM NOS. _____ not required.

Request for site visit is accepted AND Site visit is scheduled

for: _____, 2013 with: Celine X. Leung Tel. No.: (415) 701-4558

- Request for site visit is denied
- Site visit not required because:

Proposed location for the new traffic signal controller cabinet is o.k.

Reviewed By Rene Lopez _____ Tel. No.: (415) 554-6201

VERIFICATION STATEMENTS OF PRE-SITE VISIT CHECKLIST (EXHIBIT A)

1. STATEMENT REGARDING 5-YEAR PLAN

See attached copy of SFMTA's Five Year Plan.

2. STATEMENT REGARDING CABINET SIZE

Attached are the specifications for the traffic signal controller cabinet and foundation.

3. STATEMENT REGARDING ATTEMPTS TO PLACE SURFACE-MOUNTED FACILITY ON PRIVATE PROPERTY

Because of the purpose, function and special requirements of signal controllers, their placement is critical to public safety and is limited to the portion of sidewalk as close to the intersection as practical, such that the controller is curbside with a direct line of sight to as much of the intersection, signal indications and vehicle and pedestrian traffic as possible. For such reasons, signal controller cabinets cannot be placed on private property away from the roadway and they must be fully accessible at all times.

4. STATEMENT REGARDING ATTEMPTS TO PLACE SURFACE-MOUNTED FACILITY UNDERGROUND

Because of the purpose, function and special requirements of signal controllers, their placement is critical to public safety and is limited to the portion of sidewalk as close to the intersection as practical, such that the controller is curbside with a direct line of sight to as much of the intersection, signal indications and vehicle and pedestrian traffic as possible. For such reasons, signal controller cabinets cannot be placed underground where a direct line of sight is not available.

5. STATEMENT REGARDING ATTEMPTS TO COLLOCATE THE SURFACE-MOUNTED FACILITY

There are no other surface-mounted facilities at this intersection that the controller can be collocated with.

6. STATEMENT REGARDING SPECIAL REQUIREMENTS THAT LIMIT THE POSSIBLE LOCATIONS FOR THE SURFACE-MOUNTED FACILITY

Because of the purpose, function and special requirements of signal controllers, their placement is critical to public safety and is limited to the portion of sidewalk as close to the intersection as practical, such that the controller is curbside with a direct line of sight to as much of the intersection, signal indications and vehicle and pedestrian traffic as possible. For such reasons, signal controller cabinets cannot be placed underground or on private property away from the roadway.

7. STATEMENT REGARDING CONFORMANCE TO PLACEMENT GUIDELINES

The suggested location for the proposed facility is in accordance with DPW's surface-mounted facility placement guidelines, Exhibit B of DPW Order No. 175,566.


8. STATEMENT REGARDING REMOVAL OF EXISTING SURFACE-MOUNTED FACILITY

This is a signalized intersection where the old existing controller cabinet is being replaced with a new controller cabinet.

STREETNAME	FROM	UTILITY	START DATE	PROJECT NAME	DAYS
FRANKLIN ST	MCALLISTER ST intersection				
		RAMPS	5/19/2012	2029J_Transition_Plan_Curb_Ramps_FY11-12	364
		DPT	2/1/2013	SFGO Franklin and 2nd st Fiber	303
		SFWD	8/1/2013	WD-2689	304
		PAVING	12/1/2013	McAllister St Pavement Renovation	150
		DPT	1/1/2015	TEP Proposals	364
FRANKLIN ST	MCALLISTER ST to REDWOOD ST (600 - 649)				
		DPT	2/1/2013	SFGO Franklin and 2nd st Fiber	303
		SFWD	8/1/2013	WD-2689	304
FRANKLIN ST	REDWOOD ST intersection				
		DPT	2/1/2013	SFGO Franklin and 2nd st Fiber	303
		SFWD	8/1/2013	WD-2689	304
FRANKLIN ST	REDWOOD ST to GOLDEN GATE AVE (630 - 699)				
		DPT	2/1/2013	SFGO Franklin and 2nd st Fiber	303
		SFWD	8/1/2013	WD-2689	304
FRANKLIN ST	GOLDEN GATE AVE intersection				
		DPT	2/1/2013	SFGO Franklin and 2nd st Fiber	303
		SFWD	8/1/2013	WD-2689	304
FRANKLIN ST	GOLDEN GATE AVE to ELM ST (700 - 731)				
		DPT	2/1/2013	SFGO Franklin and 2nd st Fiber	303
		SFWD	8/1/2013	WD-2689	304
		DPT	4/1/2015	GOLDEN GATE AVE	365
FRANKLIN ST	ELM ST intersection				
		DPT	2/1/2013	SFGO Franklin and 2nd st Fiber	303
		SFWD	8/1/2013	WD-2689	304
FRANKLIN ST	ELM ST to TURK ST (730 - 799)				
		DPT	2/1/2013	SFGO Franklin and 2nd st Fiber	303
		SFWD	8/1/2013	WD-2689	304
FRANKLIN ST	TURK ST intersection				
		DPT	2/1/2013	SFGO Franklin and 2nd st Fiber	303
		SFWD	8/1/2013	WD-2689	304
FRANKLIN ST	TURK ST to LARCH ST (800 - 859)				
		DPT	2/1/2013	SFGO Franklin and 2nd st Fiber	303
		SFWD	8/1/2013	WD-2689	304
		DPT	1/1/2014	SRTS - Tenderloin	882
FRANKLIN ST	LARCH ST intersection				
		DPT	2/1/2013	SFGO Franklin and 2nd st Fiber	303
		SFWD	8/1/2013	WD-2689	304
FRANKLIN ST	LARCH ST to EDDY ST (860 - 899)				
		DPT	2/1/2013	SFGO Franklin and 2nd st Fiber	303
		SFWD	8/1/2013	WD-2689	304
FRANKLIN ST	EDDY ST intersection				
		DPT	2/1/2013	SFGO Franklin and 2nd st Fiber	303
FRANKLIN ST	EDDY ST to WILLOW ST (900 - 948)				
		DPT	2/1/2013	SFGO Franklin and 2nd st Fiber	303
FRANKLIN ST	WILLOW ST intersection				
		DPT	2/1/2013	SFGO Franklin and 2nd st Fiber	303
FRANKLIN ST	WILLOW ST to ELLIS ST (949 - 999)				
		PGE	1/1/2013	Doyle Drive Capacity	272
		DPT	2/1/2013	SFGO Franklin and 2nd st Fiber	303
FRANKLIN ST	ELLIS ST intersection				
		PGE	1/1/2013	Doyle Drive Capacity	272
		DPT	2/1/2013	SFGO Franklin and 2nd st Fiber	303
FRANKLIN ST	ELLIS ST to OLIVE ST (1000 - 1049)				
		PGE	1/1/2013	Doyle Drive Capacity	272
		DPT	2/1/2013	SFGO Franklin and 2nd st Fiber	303
FRANKLIN ST	OLIVE ST intersection				
		DPT	2/1/2013	SFGO Franklin and 2nd st Fiber	303
FRANKLIN ST	OLIVE ST to OFARRELL ST \ STARR KING WAY (1001 - 1099)				
		DPT	2/1/2013	SFGO Franklin and 2nd st Fiber	303
FRANKLIN ST	OFARRELL ST \ STARR KING WAY intersection				
		DPT	2/1/2013	SFGO Franklin and 2nd st Fiber	303
FRANKLIN ST	OFARRELL ST \ STARR KING WAY to MYRTLE ST (1100 - 1149)				
		RAMPS	5/19/2012	2029J_Transition_Plan_Curb_Ramps_FY11-12	364
		DPT	2/1/2013	SFGO Franklin and 2nd st Fiber	303
FRANKLIN ST	MYRTLE ST intersection				
		DPT	2/1/2013	SFGO Franklin and 2nd st Fiber	303
FRANKLIN ST	MYRTLE ST to GEARY BLVD (1150 - 1199)				
		DPT	2/1/2013	SFGO Franklin and 2nd st Fiber	303
FRANKLIN ST	GEARY BLVD intersection				
		DPT	2/1/2013	SFGO Franklin and 2nd st Fiber	303
FRANKLIN ST	GEARY BLVD to PETER YORKE WAY \ POST ST (1200 - 1299)				
		DPT	2/1/2013	SFGO Franklin and 2nd st Fiber	303
		DPT	4/1/2013	SIG MOD CT. 33	364
		DPT	2/1/2013	SFGO Franklin and 2nd st Fiber	303

ADD → EDDY ST. BETWEEN FRANKLIN ST. TO VANNESS AVE.

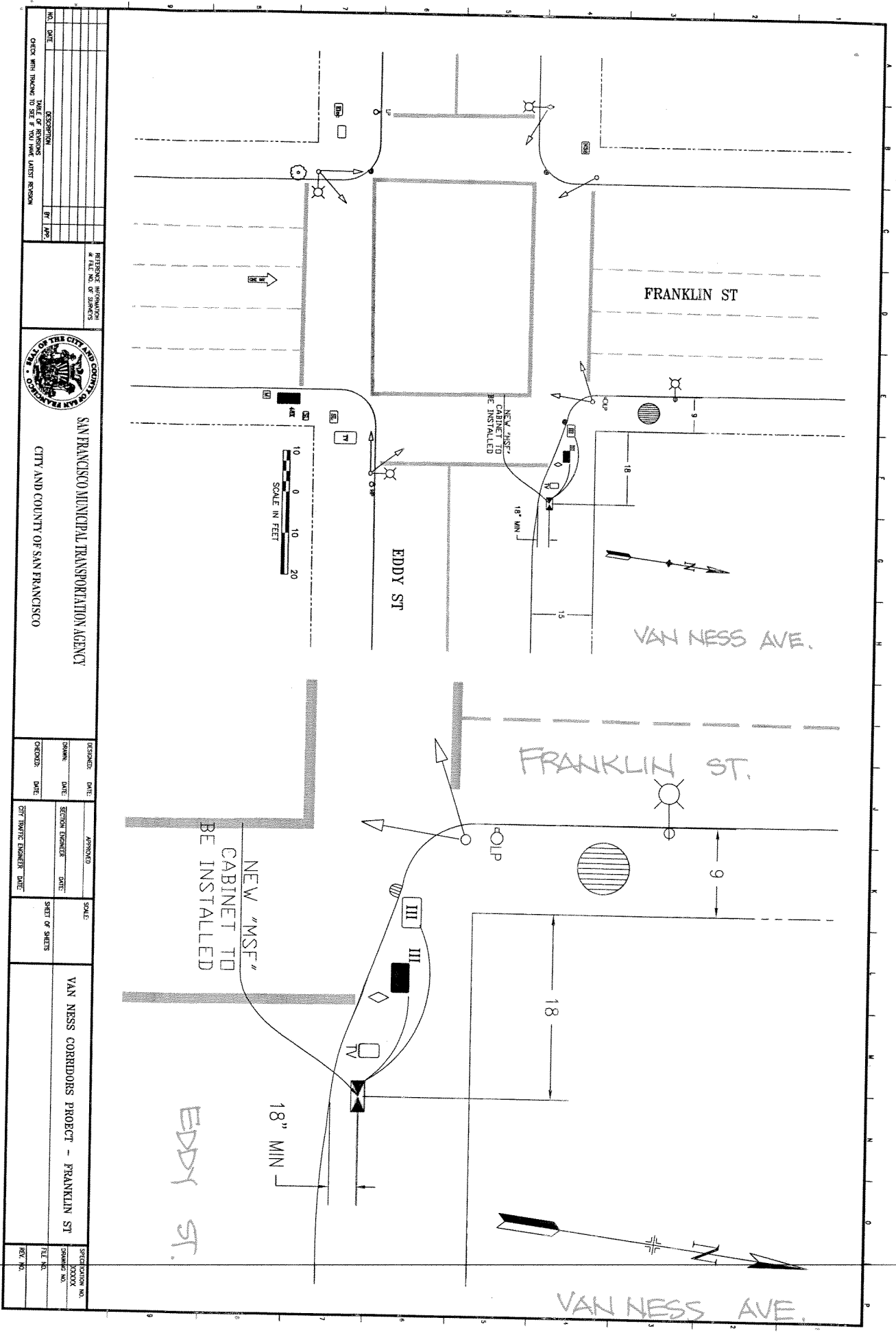
DIMENSIONS FOR M-SF CONTROLLER CABINET AND FOUNDATION



M-SF CONTROLLER CABINET: 36" W x 17" D x 60" H

CONCRETE FOUNDATION: 38" W x 19" D x 2" H (portion above ground)

TOTAL HEIGHT (including cabinet and concrete foundation): 62" H



NO.	DATE	DESCRIPTION	BY	APP.

REFERENCE INFORMATION
 & FILE NO. OF SHEETS



SAN FRANCISCO MUNICIPAL TRANSPORTATION AGENCY
 CITY AND COUNTY OF SAN FRANCISCO

DESIGNED:	DATE:
DRAWN:	DATE:
CHECKED:	DATE:



APPROVED:	DATE:
CITY TRAFFIC ENGINEER:	DATE:

SCALE:
SHEET OF SHEETS:

VAN NESS CORRIDORS PROJECT - FRANKLIN ST

SPECIFICATION NO.	
FILE NO.	
REV. NO.	

PICTURES OF PROPOSED SMF INSTALLATION NEAR THE INTERSECTION OF FRANKLIN STREET AND EDDY STREET



San Francisco Municipal Transportation Agency
One South Van Ness Avenue, 7th Floor
San Francisco, CA 94103-5417

IMPORTANT NOTICE CONCERNING YOUR RIGHTS

TBD

Dear San Francisco Resident:

The San Francisco Municipal Transportation (SFMTA) Agency has filed an application with the San Francisco Department of Public Works (DPW) for a permit to remove an old traffic signal cabinet at **Franklin Street and Eddy Street**, and replace it with a new traffic signal cabinet on the northeast corner. A photograph of the Surface Mounted Facility (SMF) and the specifications for the SMF are shown below.

This replacement traffic signal cabinet is required to house the signal controller and other equipment essential to control and monitor the traffic signals. The proposed location is the optimal location as it provides a direct line of sight to the intersection, signal indications, vehicle and pedestrian traffic.

Objections to the installation of the SMF at any of the proposed locations must be submitted in writing via e-mail to smf@sfdpw.org, by mail to the **Department of Public Works, Bureau of Street Use and Mapping, 875 Stevenson Street, Room 460, San Francisco, CA 94103-0942**, or by fax to **(415) 554-6161**. You have 20 days from the date of this notice to send written notice of your objection to DPW. DPW will not consider any objection unless it is made within this 20-day period.


If you submit an objection, DPW may convene a hearing to determine whether the permit for placement of the SMF should be issued. DPW will commence any such hearing within 40 days after the receipt of any objections. You will have the opportunity to express your concerns about the SMF at the hearing should you choose to attend.

Thank you,

Celine X. Leung
San Francisco Municipal Transportation Agency
One South Van Ness Avenue, 7th Floor
San Francisco, CA 94103-5417
(415) 701-4558



MSF Cabinet



San Francisco Municipal Transportation Agency
One South Van Ness Avenue, 7th Floor
San Francisco, CA 94103-5417

IMPORTANT NOTICE CONCERNING YOUR RIGHTS

February 5, 2013

Dear San Francisco Resident:

The San Francisco Municipal Transportation (SFMTA) Agency has filed an application with the San Francisco Department of Public Works (DPW) for a permit to remove an old traffic signal cabinet at **Franklin Street and Eddy Street**, and replace it with a new traffic signal cabinet on the northeast corner. A photograph of the Surface Mounted Facility (SMF) and the specifications for the SMF are shown below.

This replacement traffic signal cabinet is required to house the signal controller and other equipment essential to control and monitor the traffic signals. The proposed location is the optimal location as it provides a direct line of sight to the intersection, signal indications, vehicle and pedestrian traffic.

Objections to the installation of the SMF at any of the proposed locations must be submitted in writing via e-mail to smf@sfdpw.org, by mail to the **Department of Public Works, Bureau of Street Use and Mapping, 1155 Market Street, 3rd Floor, San Francisco, CA 94103**, or by fax to **(415) 554-6161**. You have 20 calendar days from the date of this notice to send written notice of your objection to DPW. DPW will not consider any objection unless it is made within this 20-day period.

If you submit an objection, DPW may convene a hearing to determine whether the permit for placement of the SMF should be issued. DPW will commence any such hearing within 40 days after the receipt of any objections. You will have the opportunity to express your concerns about the SMF at the hearing should you choose to attend.


Thank you,

Celine X. Leung
San Francisco Municipal Transportation Agency
One South Van Ness Avenue, 7th Floor
San Francisco, CA 94103-5417
(415) 701-4558



MSF Cabinet

Controller cabinet: 36" W x 60" H x 17" D
Concrete foundation: 38" W x 2" H x 19" D
Total Height (cabinet & foundation): 62"





(415) 554-5810
FAX (415) 554-6161
http://www.sfdpw.org

Department of Public Works
Bureau of Street-Use and Mapping
1155 Market St, 3rd Floor
San Francisco, CA 94103

13SMF-0191

Surface Mounted Facility Permit

Address : EDDY ST: VAN NESS
AVE to FRANKLIN ST (800 - 899)

Cost: \$150.00

Block: Lot: Zip:

Permittee

Name: San Francisco Municipal Transportation Agency
Address: One South Van Ness Avenue, 07th Floor San Francisco, CA 94103
Contact: Celine Leung **Phone:** (415) 701-4558

Permit FrontPage Conditions	Note: Your application is approved, as submitted, with no additional requirements. You may apply for an excavation permit. (Location: Franklin St./ Eddy St.)
------------------------------------	---

The undersigned Permittee hereby agrees to comply with all requirements and conditions noted on this permit

Approved Date : 07/01/2013

Applicant/Permittee

Date

Printed : 7/9/2014 9:53:14 AM Plan Checker Ajay Kumar

"IMPROVING THE QUALITY OF LIFE IN SAN FRANCISCO" We are dedicated individuals committed to teamwork, customer service and continuous improvement in partnership with the community.

Customer Service

Teamwork

Continuous Improvement

Permit Addresses

13SMF-0191

*RW = RockWheel, SMC = Surface Mounted Cabinets, S/W = Sidewalk Work, DB = Directional Boring,
BP= Reinforced Concrete Bus Pad, UB = Reinforced Concrete for Utility Pull Boxes and Curb Ramps

Number of blocks: 1 Total repair size:0 sqft Total Streetspace: Total Sidewalk: sqft


ID	Street Name	From St	To St	Sides	*Other	Asphalt	Concrete	Street Space Feet	Sidewalk Feet
1	EDDY ST	VAN NESS AVE	FRANKLIN ST	North	RW : False SMC : False S/W Only : False DB: False BP: False UB: False	0	0		
Total						0	0		




Exceptions

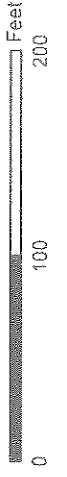
13SMF-0191

Street Name	From St	To St	Message	Job	Contact	Dates
EDDY ST						
	VAN NESS AVE	FRANKLIN ST -	Conflict with existing Street Use Permit.	12ECN-1037	Refer to Agent5504900 - Refer to Agent5504900	Oct 15 2012-
	VAN NESS AVE	FRANKLIN ST -	Conflict with existing Street Use Permit.	12SW-0071	Refer to Agent - Refer to Agent	
	VAN NESS AVE	FRANKLIN ST -	Banners are allowed on this street	N/A		
	VAN NESS AVE	FRANKLIN ST -	Please refer to Figure 12 of Section 9.4(A) of the DPW Order No. 171,442 for special conditions for excavation in the vicinity of AWSS.	N/A		
	VAN NESS AVE	FRANKLIN ST -	Under G095 requirement, Contractor shall contact Muni Overhead Line Division of any work 10 feet in horizontal or vertical direction of overhead lines. Contact: Tim Lipps @ (415) 554-9227	N/A		

No Diagram submitted



-  Low Pressure Hydrant
-  High Pressure Hydrant
-  Proposed Bike Share Station

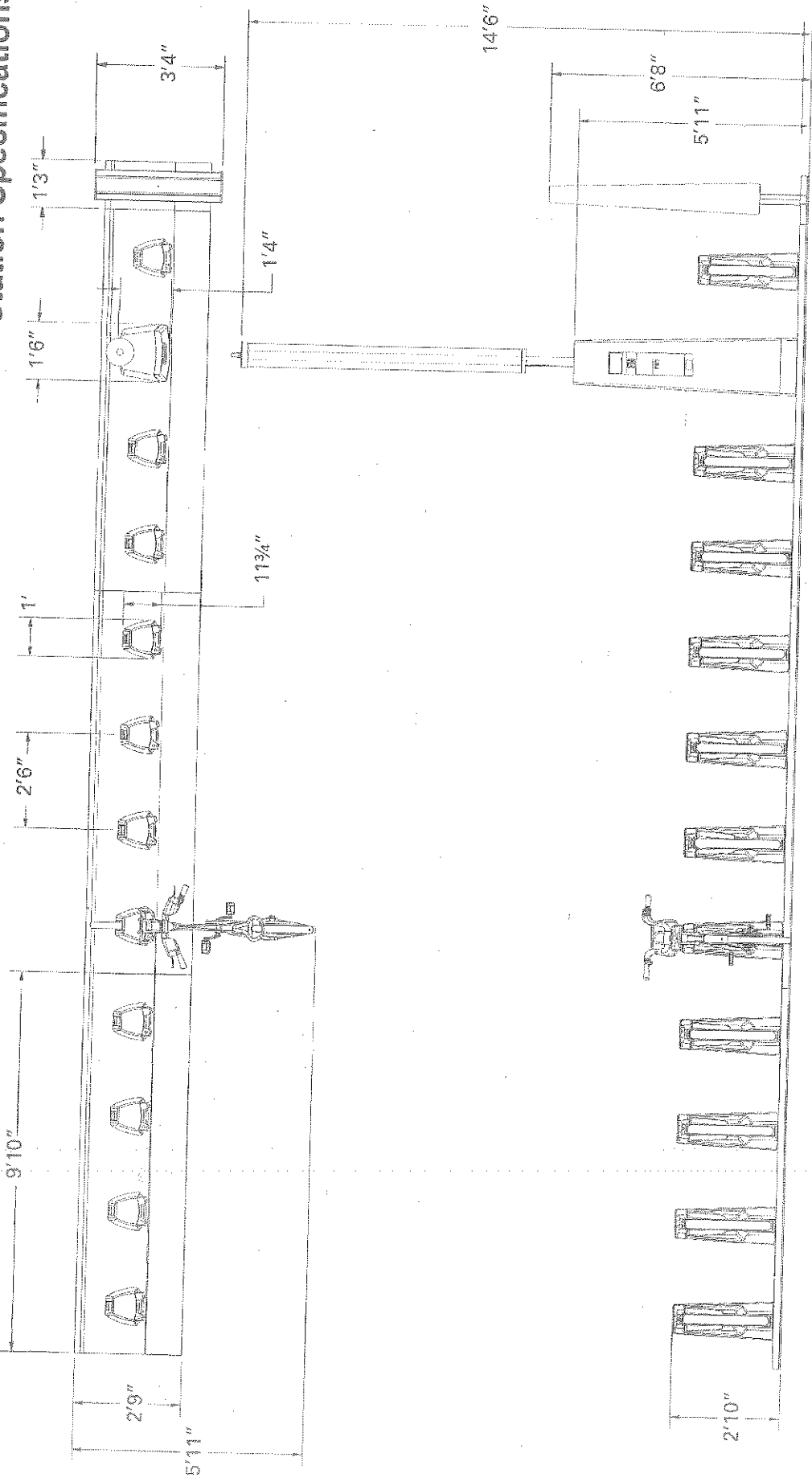


**San Francisco Bicycle Sharing
Station Aerial with Hydrants**

Alta ID 126
SOMA 12 C

Station Component Specifications

Station Specifications



Disposition des éléments d'une station
Station's components Layout

V3-PT190 - Config. 1

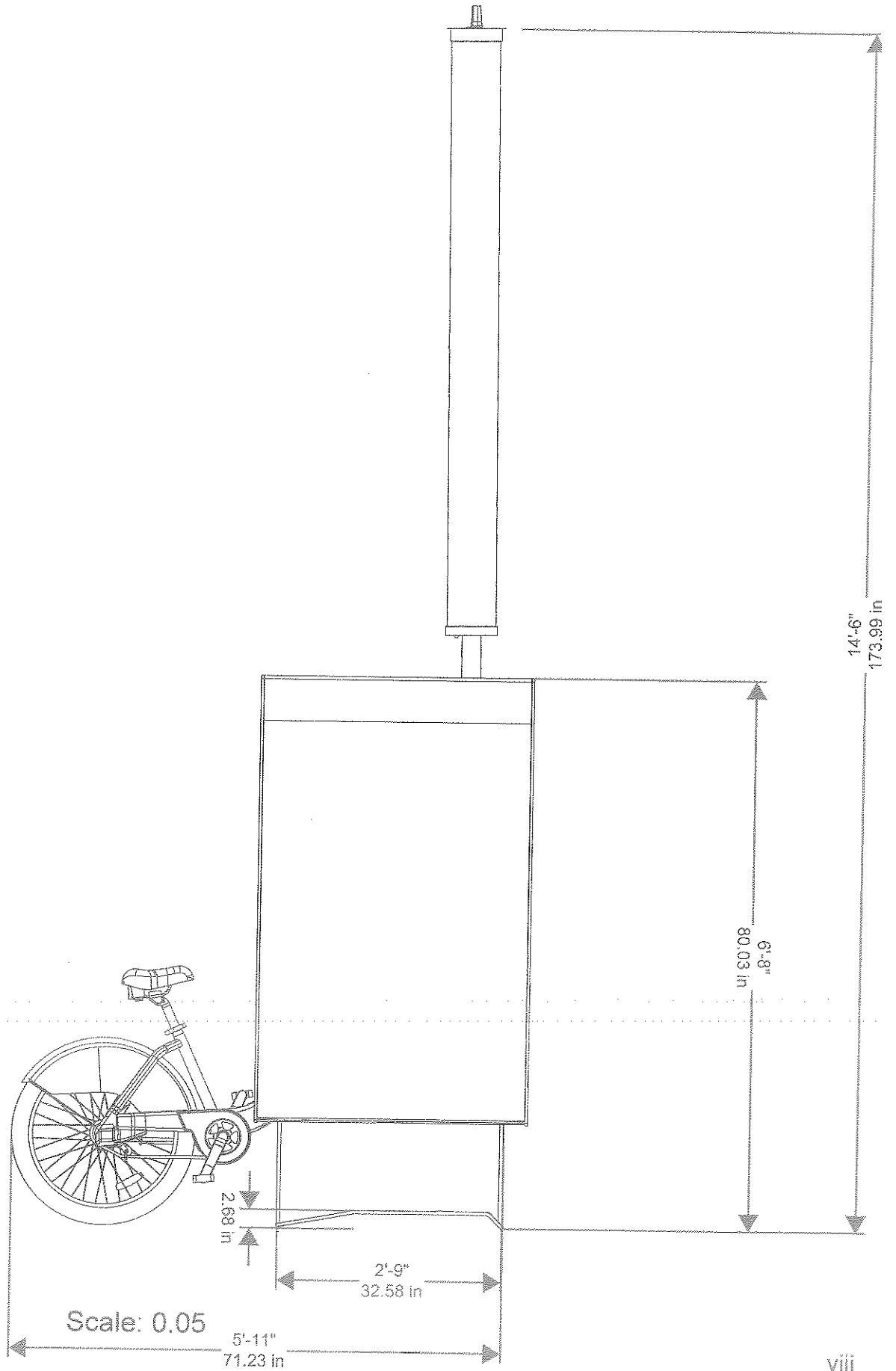
Société de vélo fibre-service
Public Bike System Company

Michel Dallaire Design Industriel Inc

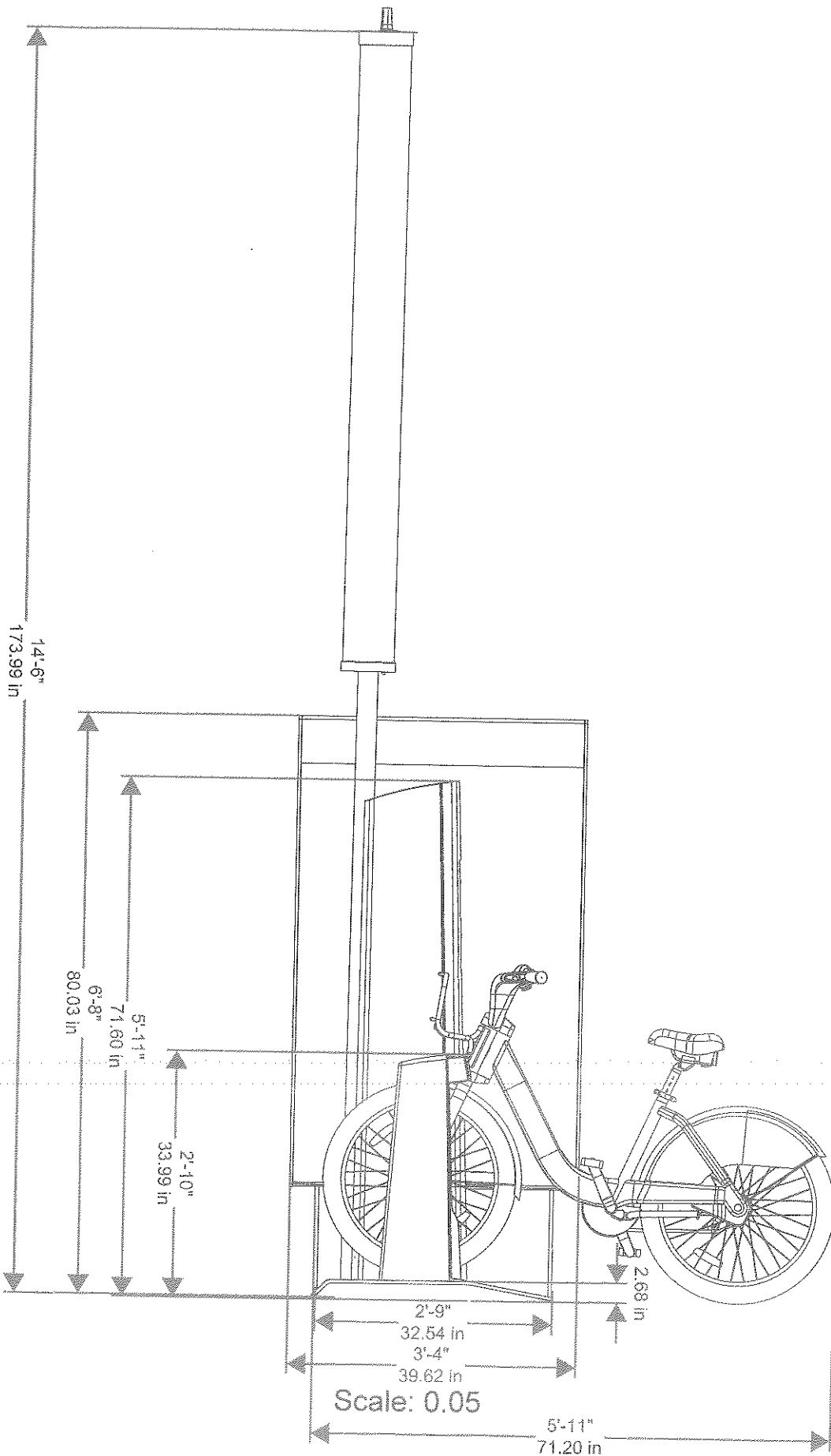
11 mai 2012 / 10h 11:30
/ 10h 11:30 - 10h 11:30
/ 10h 11:30 - 10h 11:30

A

Station Specifications



Station Specifications





MEMORANDUM

TO: John Kwong
Bureau of Street Use and Mapping
1155 Market Street, 3rd Floor
San Francisco, CA 94103

FROM: William Tabajonda, PE
Assistant Engineer

DATE: 6/19/2013

SUBJECT: Surface-Mounted Facility Submittal Package for Bike Share
Kiosk and Station Installations

Please find enclosed our submittal package for the proposed installation of surface-mounted facilities (bike share kiosks and map boards) at the following locations: **02nd ST. BETWEEN FOLSOM ST. TO DOW PL.**

These locations are included in the regional-wide bike share program and the construction is proposed to begin July 2013.

The required public notices were posted on May 23 and 24, 2013 in accordance with Surface Mounted Facilities Guidelines.

If you have any questions, I can be reached at 701-4452.

Attachments:

- Pre-Site V Checklist (Exhibit A of DPW Order No. 175,566)
- Copy of SFMTA's Five Year Plan (Envista)
- Kiosk, Solar Mast and Station Specifications
- Index of Stations

Each Station Packet includes a:

- Aerial map with locational information for each station
- Photo simulation of the station in the proposed location
- meter drawing showing the block where the station is placed (if in the roadway)
- Detailed drawings of the proposed Kiosk, solar mast and station locations
- Public Hearing notices



EXHIBIT A
PRE-SITE VISIT CHECKLIST
City and County of San Francisco
Department of Public Works
Bureau of Street-use and Mapping



Surface-Mounted Facility
Pre-Site visit Checklist

Applicant Name: SFMTA Sustainable Streets Division Address: 1 South Van Ness Ave., 7th Floor, SF, CA 94103

Contact Name: Will Tabajonda Phone: (415) 701 - 4452 Fax: (415) 701-4737

Date: **5/13/2013** Proposed Locations: See Attached

- 1. Five-year plan or letter indicating no additional work is planned for the next five years is on file.
- 2. Verification that cabinet size is consistent with the plans on file.
- 3. Verification of attempts to place Surface-Mounted Facility on private property (at least 3 locations). Please attach the following:
 - a. Copy of letter mailed to property owners
 - b. Copy of mailing list
 - c. Statement verifying date of mailing
 - d. Copy of responses from property owners
 - e. Verification of attempt to enter into an agreement with any interested property owners
- 4. Verification of attempts to place Surface-Mounted Facility underground.
- 5. Verification of attempts to collocate the Surface-Mounted Facility.
- 6. Verification of special requirements that limit the possible locations for the Surface-Mounted Facility.
- 7. Verification that proposed locations conforms to the placement guidelines.
- 8. Verification that an existing Surface-Mounted Facility could/could not be removed.

ITEM NOS. _____ not required.

Request for site visit is accepted AND Site visit is scheduled

for: _____, 2013 with: Will Tabajonda Tel. No.: (415) 701-4452

- Request for site visit is denied
- Site visit not required because:

Proposed location for the new bike share kiosk and station is o.k.

Reviewed By UML 7/12/13 Tel. No.: (415) 554-6201

SURFACE-MOUNTED FACILITY PRE-SITE VISIT CHECKLIST VERIFICATION

1) VERIFICATION OF FIVE-YEAR PLAN

See attached copy of the stations in Envista. The SFMTA is coordinating with installation with overlapping projects.

2) VERIFICATION OF SMF SIZE

See attached specifications of bike share station. Attached are the general specifications for a bike share station including the station kiosks, solar mast and map board.

3) VERIFICATION OF ATTEMPTS TO PLACE SMF ON PRIVATE PROPERTY

Bike share stations are for public use and therefore require direct access by the public. These facilities require placement on public property or privately owned public open spaces. Bike share stations should also be placed as close to the roadway as possible, where individuals operate the bicycles and can access them at all times. Therefore, bike share stations cannot be placed on private property away from the roadway.

4) VERIFICATION OF ATTEMPTS TO PLACE SMF UNDERGROUND

Bike share stations are for public use and therefore require direct access by the public. These facilities require placement on public property or privately owned public open spaces. Bike share stations should also be placed as close to the roadway as possible, where individuals operate the bicycles. Therefore, bike share stations cannot be placed on private property away from the roadway or underground.

5) VERIFICATION TO COLLOCATE SMF

There are no other SMFs that bike share stations can be collocated with.

6) VERIFICATION OF SPECIAL SMF REQUIREMENTS

Bike share stations are for public use and therefore require direct access by the public. These facilities require placement on public property or privately owned public open spaces. Bike share stations should also be placed as close to the roadway as possible, where individuals operate the bicycles. Therefore, bike share stations cannot be placed on private property away from the roadway or underground. Additionally, stations are planned for specific locations, providing access to nearby origins and destinations.

Bike sharing stations do not require any excavation for installation. The requirements of this permit are to ensure adequate public outreach and to document DPW-BSM review and acceptance of the station.

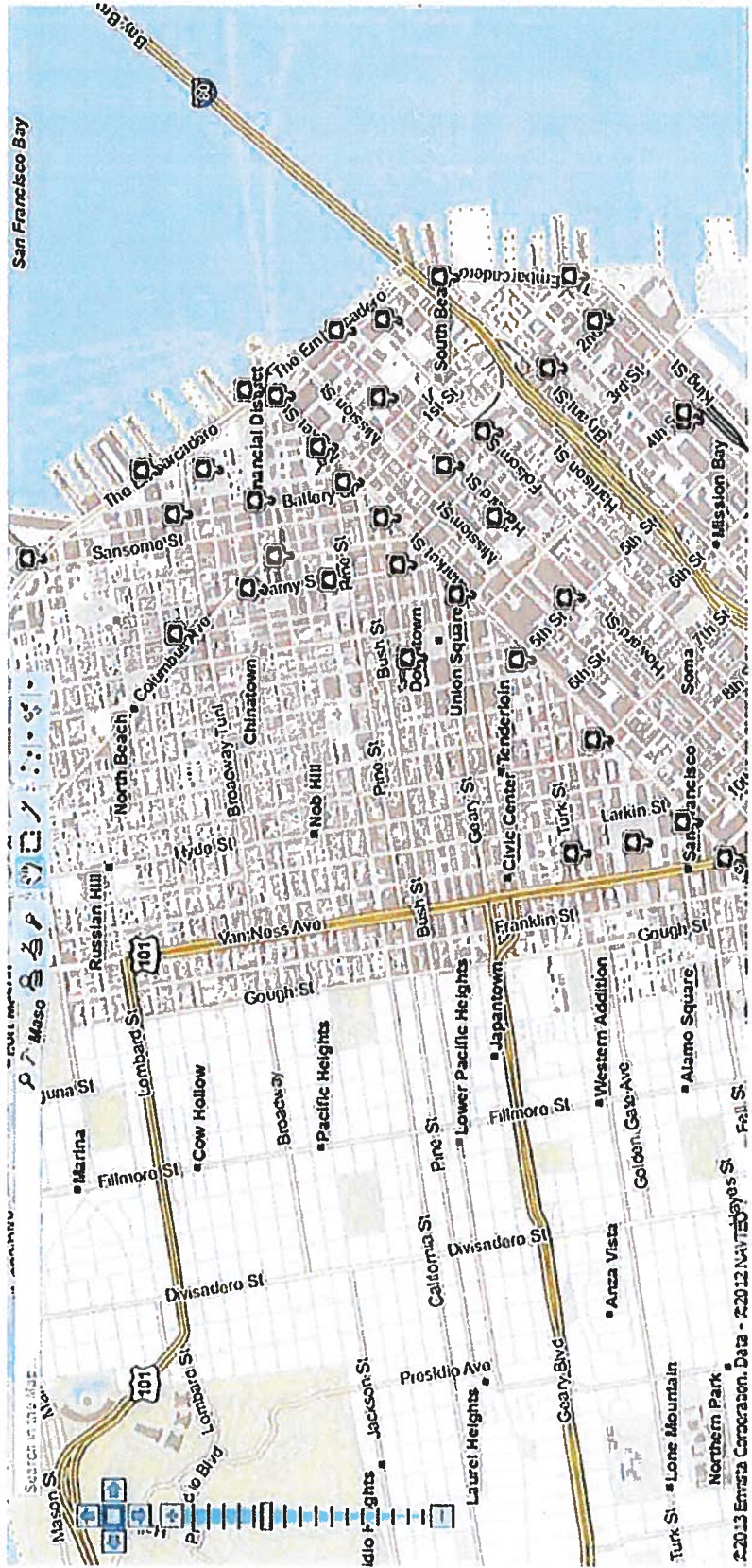
7) VERIFICATION OF PROPOSED SMF LOCATION CONFORMING TO PLACEMENT GUIDELINES

The suggested locations for the proposed facilities follow DPW's surface mounted facility placement guidelines, Exhibit B of DPW Order No. 175,566, the SFMTA's Better Streets Plan, and SFMTA's Draft Bicycle Parking Standards, Guidelines and Recommendations and engineering judgement.

8) VERIFICATION THAT EXISTING SMF COULD/COULD NOT BE REMOVED

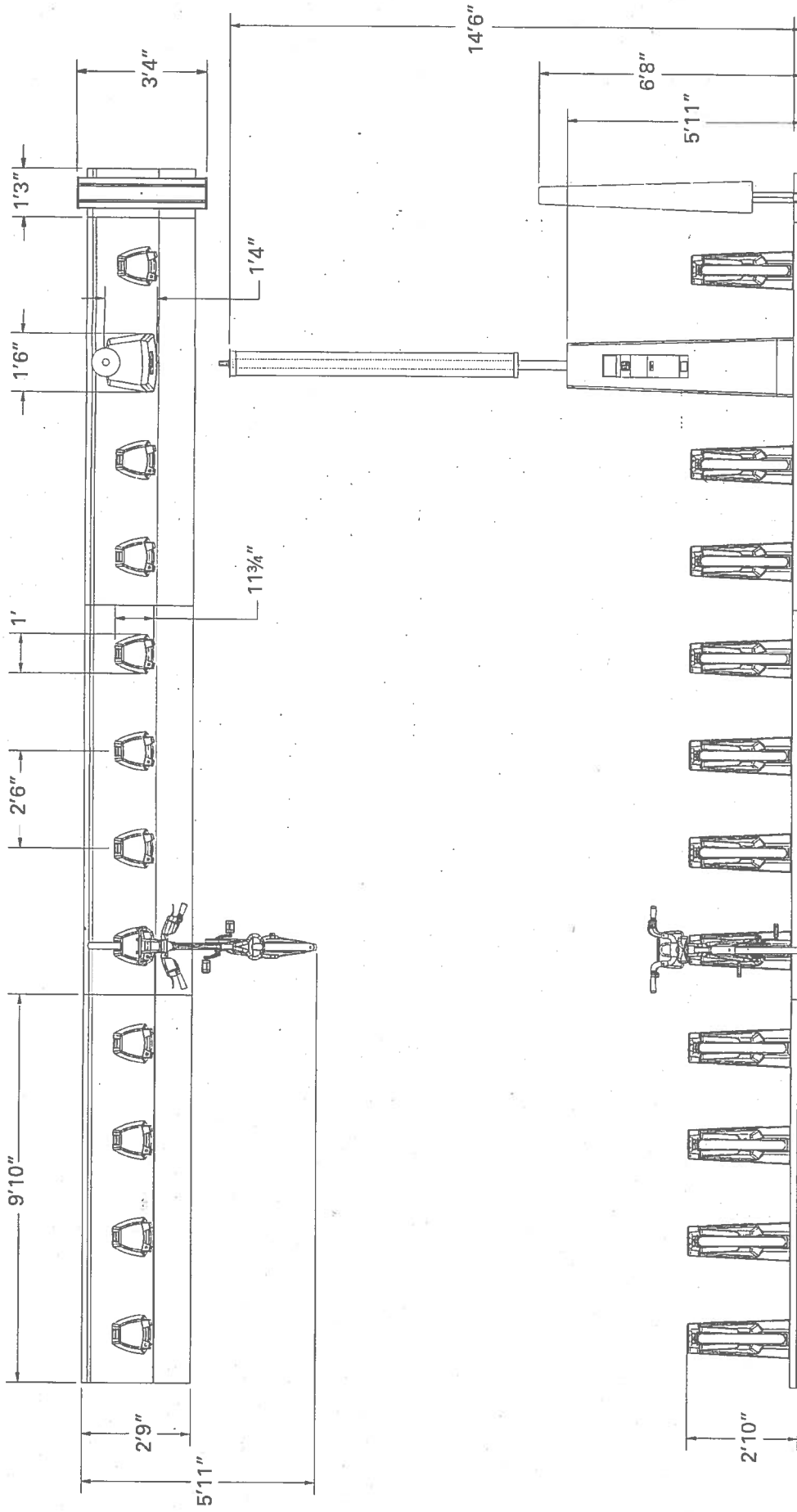
These locations do not currently have bike share stations and there are no bike share stations to remove.

BAY AREA BIKES SHARE NBI MAP OF LOCATIONS



© 2013 Emata Corporation. Data - © 2012 NAVTEQ. Bayes St. Fall St.

Station Specifications



Disposition des éléments d'une station
Station's components Layout

V3-PT190 - Config. 1

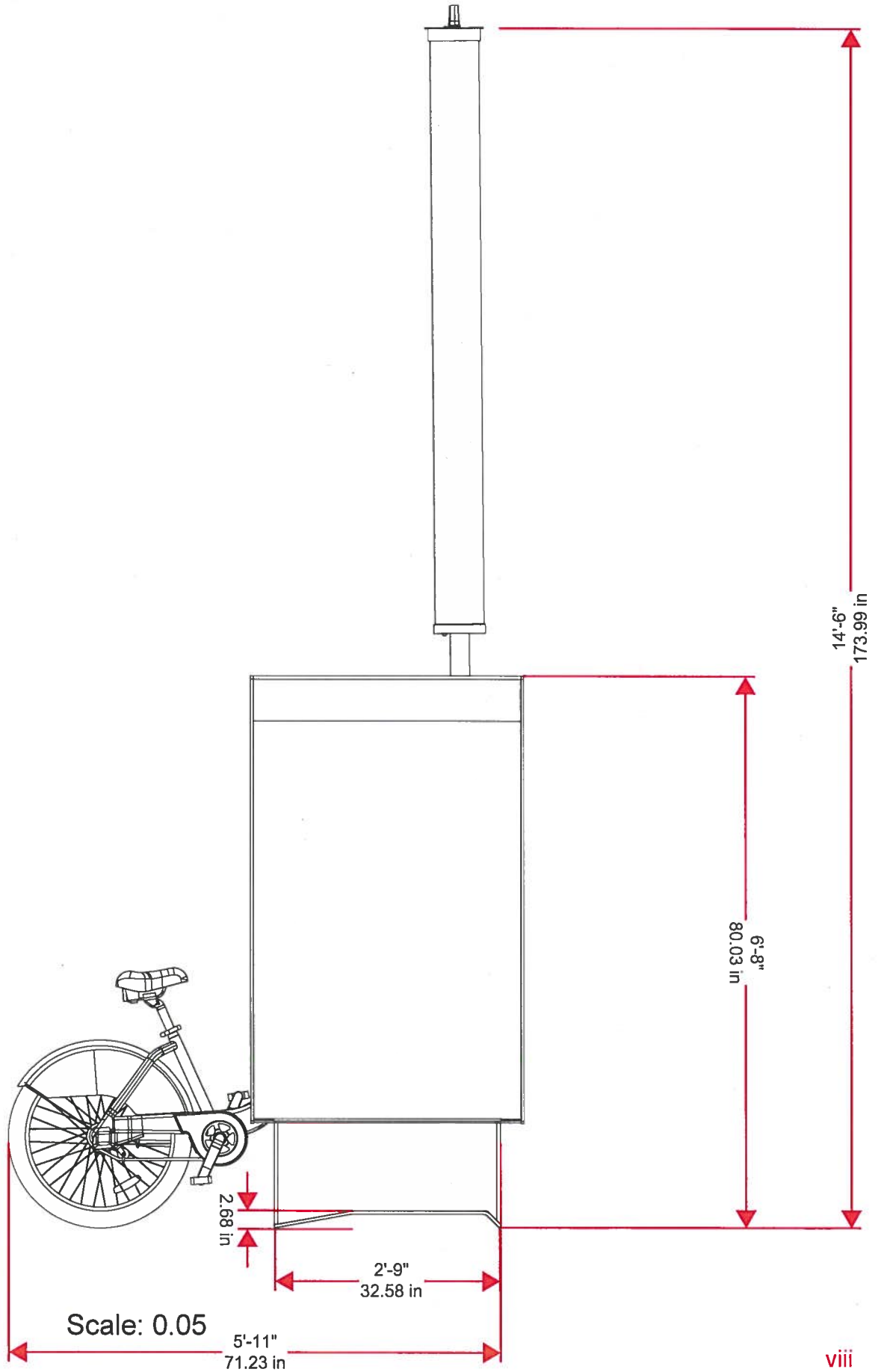
Société de vélo libre-service
Public Bike System Company

Michel Dallaire Design Industriel Inc

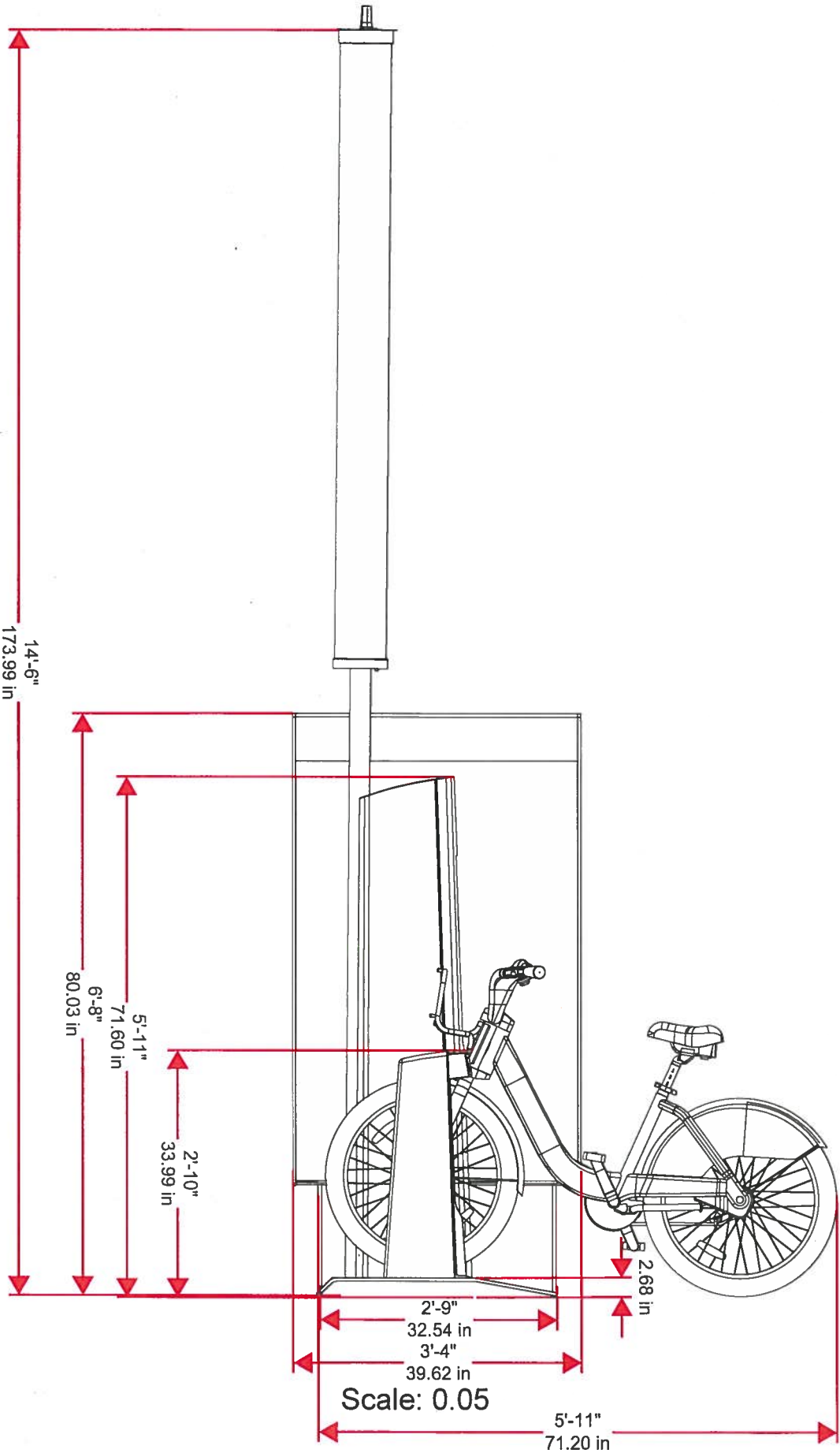
11 avril 2012 - April 11, 2012
f74647/5446-0035
R2012V3PT190_Layout_01

A

Station Specifications



Station Specifications



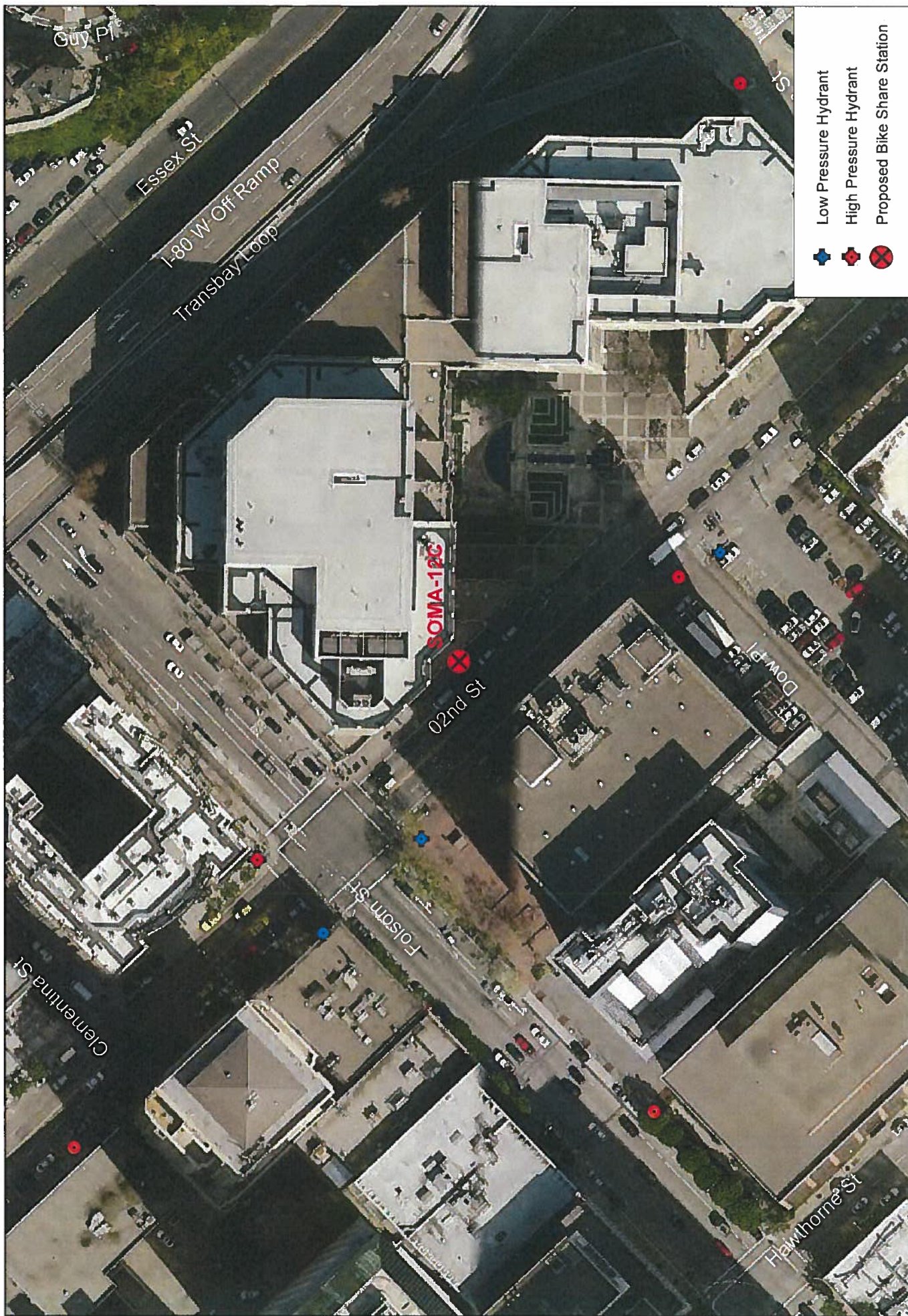
Index

ON-STREET LOCATIONS

- pg 1 ID 126: 2nd Street, east side, from 102 feet to 158 feet south of Folsom Street (50-foot, 6-inch bike share station in existing general meter spaces # 313, 315, 317) **13SMF-0192**
- pg 6 ID 131: 2nd Street, west side, from 6 feet 5 inches to 50 feet south of South Park Avenue (40-foot, 7-inch bike share station in existing general meter spaces # 564, 566)
- pg 11 ID 139: 2nd Street, east side, from 3 feet to 63 feet 8 inches south of Townsend Street (60-foot, 4-inch bike share station in existing general meter spaces # 701, 703, 705)
- pg 16 ID 121: 5th Street, east side, from 10 feet to 50 feet 7 inches north of Howard Street (40-foot, 7-inch bike share station in existing travel lane)
- pg 21 ID 92: Beale Street, east side, from 28 feet to 91 feet south of Market Street (50-foot, 6-inch bike share station in yellow commercial loading meter spaces # 3, 5 and existing general meter spaces # 7)
- pg 26 ID 94: Broadway, south side, from 22 feet 9 inches to 59 feet 6 inches east of Battery Street (36-foot, 9-inch bike share station in existing 2 of 8 motorcycle meter spaces #129 and general meter spaces # 127 and #125)
- pg 31 ID 102: Grant Avenue, west side, from 4 feet to 44 feet north of Columbus Street (40-foot, 7-inch bike share station in existing general meter spaces# 1201, 1205)
- pg 36 ID 132: Howard Street, north side, from 12 feet to 75 feet east of 2nd Street (50-foot, 6-inch bike share station in yellow commercial loading meter spaces # 594, 592 and existing general meter spaces #588)
- pg 41 ID 115: Post Street, north side, from 8 feet to 61 feet 6 inches east of Kearny Street (56-foot, 6-inch station in yellow commercial loading meter spaces # 40, 38, 34)
- pg 46 ID 110: Powell Street, west side, from 7 feet 6 inches to 67 feet north of Post Street (50-foot bike share station in existing general meter spaces # 403, 405, 407)
- pg 51 ID 127: Spear Street, east side, from 200 feet to 260 feet south of Folsom Street (50-foot, 6-inch bike share station in existing general meter spaces # 321)
- pg 56 ID 91: Steuart Street, west side, from 77 feet to 143 feet south of Market Street (50-foot, 6-inch bike share station in existing general meter spaces # 8, 10, 12)
- pg 61 ID 124: Townsend Street, north side, from 355 feet to 398 feet west of 7th Street (40-foot, 7-inch bike share station in existing general meter spaces # 640, 642)
- pg 66 ID 111: Washington Street, north side, from 7 feet to 53 feet east of Kearny Street (40-foot, 7-inch bike share station in existing general meter spaces # 636, 634)


SIDEWALK LOCATIONS

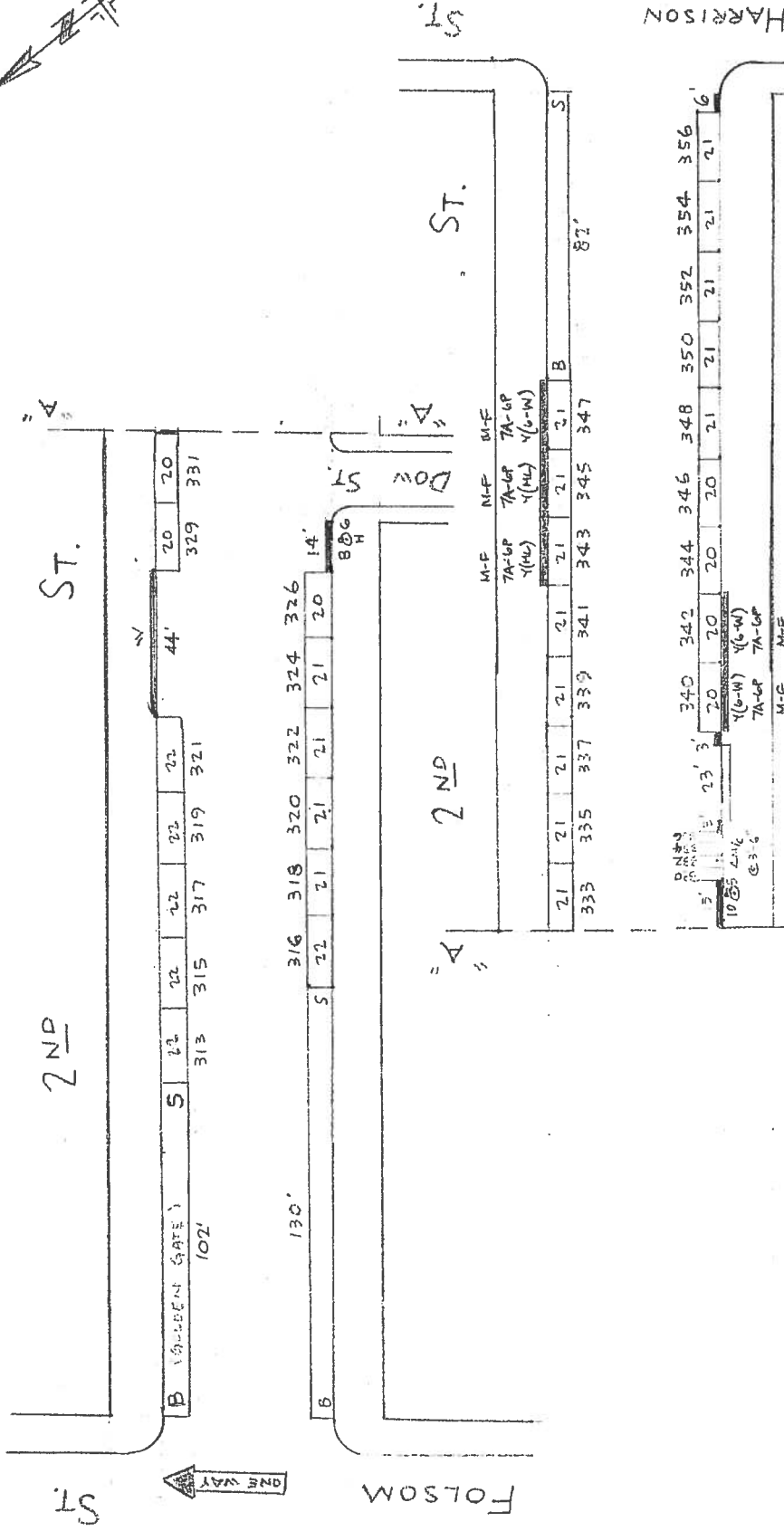
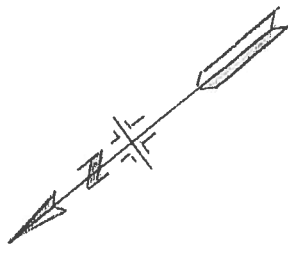
- pg 71 ID 97: Clay Street, south side, from 62 feet to 103 feet east of Battery Street face of curb (40-foot, 7-inch, 15 dock bike share station)
- pg 76 ID 90: Market Street, south side, from 169 feet 8 inches to 230 feet east of 2nd Street of face of curb (60-foot, 4-inch bike share station)
- pg 81 ID 84: Market Street, south side, from 150 feet to 200 feet 7 inches east of 4th Street face of curb (50-foot, 6-inch bike share station)
- pg 86 ID 86: Market Street, north side from 9 feet 6 inches to 69 feet 10 inches west of Charles J Brenham Place face of curb (60-foot, 4-inch bike share station)
- pg 91 ID 89: Market Street, north side, from 53 feet 10 inches to 104 feet 4 inches west of Cyril Magnin Street face of curb (50-foot, 6-inch bike share station)
- pg 96 ID 83: South Van Ness, east side, from 70 feet to 120 feet 6 inches south of Market Street (50-foot, 6-inch, 19 dock bike share station)



San Francisco Bicycle Sharing Station Aerial with Hydrants

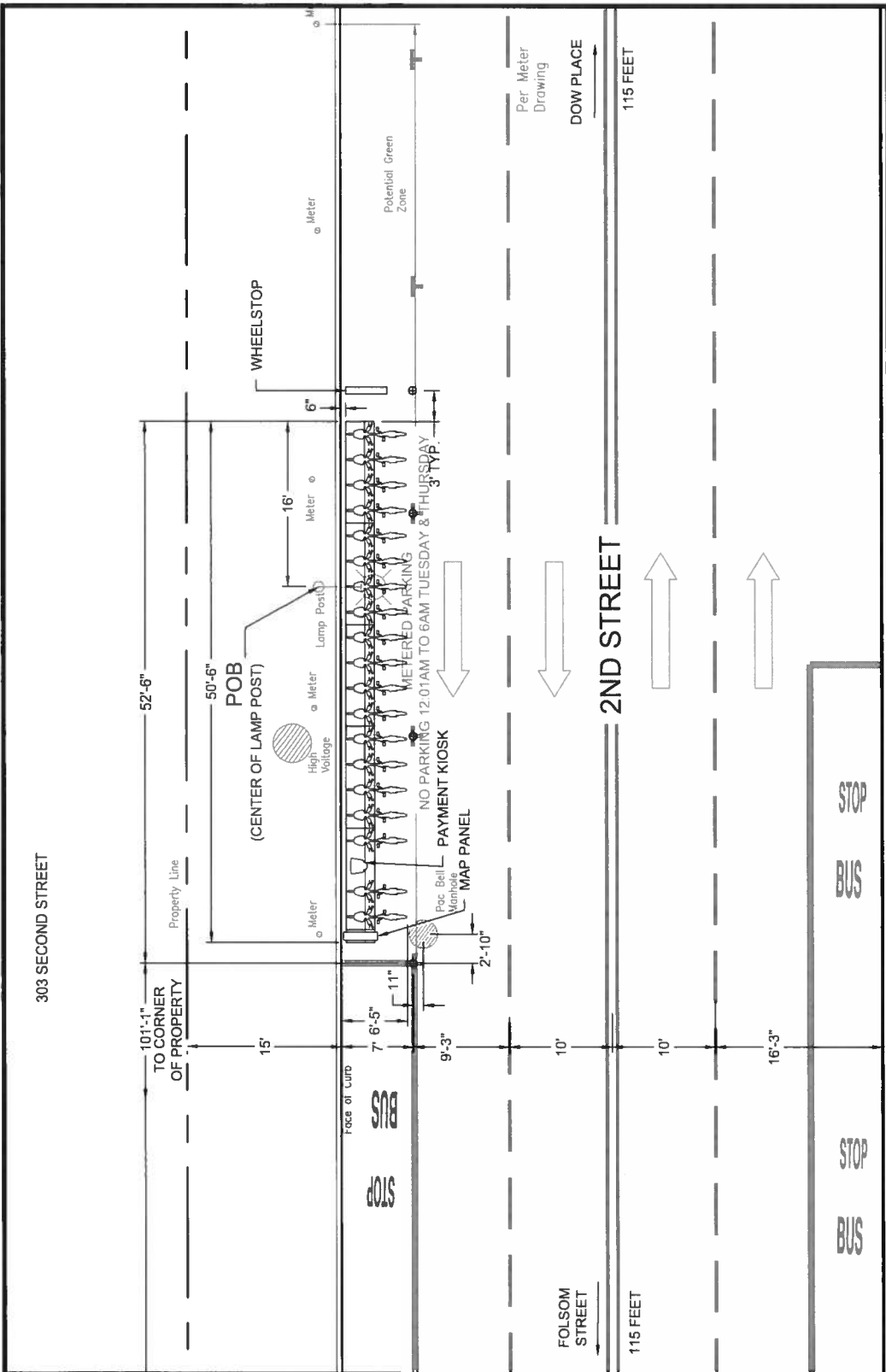
Alta ID 126
SOMA 12 C





RECHARGE METER # 311 FOR BUS ZONE EXTENSION RES. 09-156 9-29-09 =
 MOVED TO AREA 4 (RD 2/1/06)
 Remove # 349, 351, 353, 355 4-19-01

TOWAWAY ZONE		REGULAR		SPECIAL TRUCK LOAD		NUMBER OF METERED SPACES		SCALE	AREA
HOUR	7A-9A	4P-6P	7A-6P	7A-4P	7A-6P	15 Min.	30 Min.	1 Hour	40 K/K
30	30	30	30	30	4	34	34	34	1
CITY AND COUNTY OF SAN FRANCISCO - D. P. T. PARKING METER SPACES 2ND ST. (300) FOLSOM ST. TO HARRISON ST.									1



LEGEND

- LAMP POST
- MANHOLE
- POINT OF BEGINNING
- PROPERTY LINE
- CURB
- PARKING METER
- FLEXIBLE DELINEATOR

NOTES

- PARKING METERS AND SIGNS TO BE REMOVED OR ADJUSTED BY OTHERS.

GIVEN DIMENSIONS TAKE PRECEDENCE OVER SCALED MEASUREMENTS.

alta
PLANNING + DESIGN
www.altaplanning.com

GENERAL INFO

STATION TYPE:	ON STREET	DATE:	04.19.2013	DESIGNED BY:	MS
PLATES:	5	MAP FRAME:	1	REVISED:	05.10.2013
DOCKS:	19	CITY:	SF	NOTES:	
KIOSK(S):	1	OWNER:	DPW	FILE:	0126_v003

APPROVALS

SIGNED: _____ DATE: _____

DESIGNED BY: MS
DRAWN BY: MS/SM
REVIEWED BY: LW

2ND STREET AT FOLSOM ST
BAY AREA BIKE SHARE

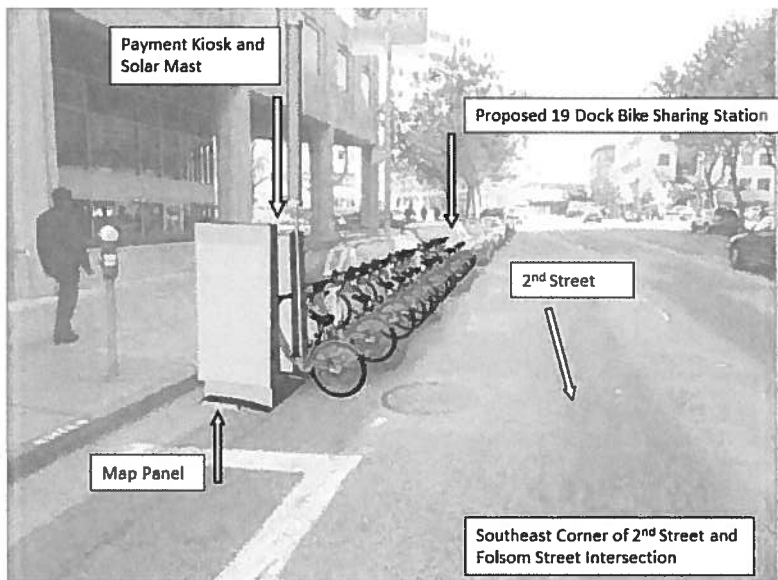
0126

PUBLIC HEARING NOTICE FOR PROPOSED BIKE SHARE STATION

5/24/2013

Dear San Francisco Resident:

The Sustainable Streets Division of the San Francisco Municipal Transportation Agency (SFMTA) is proposing the placement of a bicycle sharing station on the south east corner of **2nd Street** and **Folsom Street**. A photograph of the proposed bicycle sharing station and the specifications for the station are shown below. The SFMTA will hold a public hearing on Friday, 6/14/2013, at 10:00 AM, in Room 416 (Hearing Room 4), City Hall, 1 Dr. Carlton B. Goodlett Place, San Francisco, CA 94102, to consider the proposal.



Bike Station: 50'-6" w x 5'-11" d x 2'-10" h; Map Panel: 1'3" w x 6'8" h x 3'4" d; Kiosk: 1'6" w x 5'11" h x 2'9" d; Solar Panel: 14'6" h
Bike color to be determined

This bicycle sharing station is part of a 35-station pilot system that will be located throughout downtown San Francisco. This station, which requires no physical connections for its operation, will house a payment kiosk powered by a solar mast and battery backup, a map panel for system information and station sponsorship, and 19 docks to hold bicycles for public use. This location was selected because it is in close proximity to transit connections, bicycle facilities, and employment and residential centers and provides the best access to potential users of the system. The station will replace 3 parking spaces on the east side of 2nd Street, south of Folsom Street requiring the following legislation:

ESTABLISH – NO PARKING EXCEPT BICYCLES (FOR BIKE SHARE STATION)

2nd Street, east side, from 102 feet to 158 feet south of Folsom Street

Opinions on the proposed placement may be filed in writing prior to the hearing by email ([link to sustainable.streets@sfmta.com](mailto:sustainable.streets@sfmta.com)) with the subject line "Public Hearing." Written opinions may also be transmitted to the Sustainable Streets Division via **fax at 415.701.4737** or by mail: **Engineering Public Hearing, Sustainable Streets Division, One South Van Ness Avenue, 7th Floor, and San Francisco, CA 94103-5417**. Submitted opinions will become part of the official public record and will be brought to the attention of the person(s) conducting the hearing. For additional information about San Francisco's bicycle sharing program, please visit <http://www.sfmta.com/bikesharing>.

Thank you,
Heath Maddox
Division of Sustainable Streets – Livable Streets
Municipal Transportation Agency
One South Van Ness Avenue, 7th Floor
San Francisco, CA 94103-5417
415.701.4605



(415) 554-5810
FAX (415) 554-6161
http://www.sfdpw.org

Department of Public Works
Bureau of Street-Use and Mapping
1155 Market St, 3rd Floor
San Francisco, CA 94103

13SMF-0192

Surface Mounted Facility Permit

Address : 02ND ST: FOLSOM ST
to DOW PL (300 - 353)

Cost: \$150.00

Block: Lot: Zip:

Permittee

Name: San Francisco Municipal Transportation Agency
Address: One South Van Ness Avenue, 07th Floor San Francisco, CA 94103
Contact: Will Tabajonda **Phone:** 415.701.4452

Permit FrontPage Conditions

Note: Your application is approved, as submitted, with no additional requirements. You may now install the bicycle sharing station. (Location: 02nd St./ Folsom St.)
Permit is approved under the following conditions:
1. The bike share racks would be placed in the furniture zone or in the street.
2. Exception - the bike share rack at 1 South Van Ness will be placed in the pedestrian throughway zone against the building. The ends of the rack shall be framed out similar to DPW Director's Orders for sidewalk tables and chairs. We recommend trash cans. We do not recommend bike racks, or anything that is likely to be used as bike racks, be used.
3. That the bike share racks are to be oriented with the rear tire and action to withdraw the bike is toiled to the street curb and not the pedestrian through zone where ever feasible.
4. A 60" minimum pedestrian through zone must be maintained per general city policy. More the better.
5. After the first set of installations, the group is to review with representatives of low vision and blind community members to verify if the conditions present at a bike share rack in furniture zone of sidewalk provides a sufficiently safe caning and low vision detectability, or is alternate remediation as necessary.
6. To provide a public forum for the presentation and comment on the program through the Mayor's Disability Council.

The undersigned Permittee hereby agrees to comply with all requirements and conditions noted on this permit

Approved Date : 07/23/2013

Applicant/Permitee

Date

Printed : 7/9/2014 9:58:07 AM

Plan Checker

Rene Lopez

"IMPROVING THE QUALITY OF LIFE IN SAN FRANCISCO" We are dedicated individuals committed to teamwork, customer service and continuous improvement in partnership with the community.

Customer Service

Teamwork

Continuous Improvement

Permit Addresses

13SMF-0192

*RW = RockWheel, SMC = Surface Mounted Cabinets, S/W = Sidewalk Work, DB = Directional Boring,
BP= Reinforced Concrete Bus Pad, UB = Reinforced Concrete for Utility Pull Boxes and Curb Ramps

Number of blocks: 1 Total repair size:0 sqft Total Streetspace: Total Sidewalk: sqft

ID	Street Name	From St	To St	Sides	*Other	Asphalt	Concrete	Street Space Feet	Sidewalk Feet
1	02ND ST	FOLSOM ST	DOW PL	East	RW : False SMC : False S/W Only : False DB: False BP: False UB: False	0	0		
Total						0	0		

Exceptions

13SMF-0192

Street Name	From St	To St	Message	Job	Contact	Dates
02ND ST						
	FOLSOM ST	DOW PL -	Conflict with existing Street Use Permit.	11B-0098	Refer to Agent - Refer to Agent	
	FOLSOM ST	DOW PL -	Conflict with existing Street Use Permit.	12B-0035	Refer to Agent - Refer to Agent	
	FOLSOM ST	DOW PL -	Conflict with existing Street Use Permit.	12B-0090	Refer to Agent - Refer to Agent	
	FOLSOM ST	DOW PL -	Conflict with existing Street Use Permit.	12B-0115	Refer to Agent - Refer to Agent	
	FOLSOM ST	DOW PL -	Conflict with existing Street Use Permit.	13B-0020	Refer to Agent - Refer to Agent	
	FOLSOM ST	DOW PL -	Conflict with existing Street Use Permit.	13B-0032	Refer to Agent - Refer to Agent	
	FOLSOM ST	DOW PL -	Conflict with existing Street Use Permit.	13B-0042	Refer to Agent - Refer to Agent	
	FOLSOM ST	DOW PL -	Conflict with existing Street Use Permit.	13MFF-0093	Refer to Agent - Refer to Agent	Mar 16 2013-Mar 15 2014
	FOLSOM ST	DOW PL -	Blocks with Bicycle Route designations require special attention. For details see Section 10 of DPT's Blue Book and Section 6.3 of DPW's Order No. 171.442.	N/A		
	FOLSOM ST	DOW PL -	DPT Blue Book Traffic Restriction. Time of day during which lanes must be kept clear: EAST 7AM - 9AM 3PM - 7PM MONDAY THROUGH FRIDAY // WEST 7AM - 9AM 3PM - 7PM MONDAY THROUGH FRIDAY	N/A		
	FOLSOM ST	DOW PL -	No construction allowed in streets on game days at PacBell Park 2 hours before and until 2 hours after events. Day event hours:10am-6pm. Night event hours: 4pm-Midnight. Call 415-972-2000ext0 for more information.	N/A		
	FOLSOM ST	DOW PL -	Please refer to Figure 12 of Section 9.4(A) of the DPW Order No. 171,442 for special conditions for excavation in the vicinity of AWSS.	N/A		
	FOLSOM ST	DOW PL -	Truck Route: Call Cindy Shamban of DPT at 554-2341 for Restriction Information.	N/A		
	FOLSOM ST	DOW PL -	Proposed Paving.	PAVING	Kimberly C. Chang -	May 18 2015-May 16 2016
	FOLSOM ST	DOW PL -	Proposed Excavation.	SF DPW IDC - Streets & Highways	Kimberly C. Chang -	May 18 2015-May 16 2016
	FOLSOM ST	DOW PL -	Proposed Excavation.	SF MTA Capital Programs and Costruction	Darton Ito -	Jan 1 2020-Dec 31 2020

Street Name	From St	To St	Message	Job	Contact	Dates
	FOLSOM ST	DOW PL -	Proposed Excavation.	SF MTA SS - Livable Streets	Damon R Curtis -	Jun 8 2012-Jun 30 2016
	FOLSOM ST	DOW PL -	Proposed Excavation.	SF MTA SS - Transportation Engineering (Capital)	Cathal Hennessy -	Feb 1 2013-Dec 1 2013
	FOLSOM ST	DOW PL -	Proposed Excavation.	SF Planning	Adam Varat -	Jan 1 2020-Dec 31 2020
	FOLSOM ST	DOW PL -	Proposed Excavation.	SF Planning	Adam Varat -	Jan 1 2020-Dec 31 2020

No Diagram submitted



(415) 554-5810
FAX (415) 554-6161
<http://www.sfdpw.org>

Department of Public Works
Bureau of Street-Use and Mapping
1155 Market St, 3rd Floor
San Francisco, CA 94103

13EXC-1895

Utility Excavation Permit

Address : Multiple Locations

Cost: \$8,878.91

Block: Lot: Zip:

Pursuant to Article 2.4 of the Public Works Code in conjunction to DPW Order 178,940 permission, revocable at the will of the Director of Public Works, to excavate and restore the public right-of-way is granted to Permittee.

Bay Area Lightworks

Name: Bay Area Lightworks
Address: 1460 Yosemite Ave. San Francisco, CA 94124
Contact: Lindy Galimba **Phone:** 415-822-2336

Conditions

This permit is approved with the condition that "No cabinet(s), PG&E power meter pedestal and VMS (Variable Message Sign) system will be installed (including foundation) under this permit until DPW approves the proposed location(s) for the installation of the cabinet(s)". Failure to comply with this condition may render this permit void and may subject Bay Area Lightworks to a fine or citation for up to \$10,000.00 a day for installing a cabinet without approval and valid approved permit.

Also, due to the coordinated planned paving schedule on Franklin St. from Fell St. to Clay St., the full restoration requirements per the excavation code (full lane width restoration) will not be required. Bay Area Lightworks will be allowed to do the standard restoration (place concrete base and hot asphalt concrete flush to the wearing surface) for the size of the excavation (T-trench) only. In-lieu paving payment cost will not be required since this project was coordinated with the paving program.

This permit has been revised to reflect the change on the permit condition with regards to the installation of the cabinets. This permit approves the installation of sixteen (16) traffic signal controller cabinets and two (2) power meter pedestals for a total of eighteen (18) proposed cabinets installed on various locations. (07/02/2013)

EmergencyConfirmationNumber**24 Hour / 7 Day Contact:**

JIM LAU #415-760-9243

Service Address/Project:VAN NESS CORRIDORS - FRANKLIN ST. (Part 1)
(Contract No. 1900J) (Work location: Franklin St. between Fell St.to Clay St.)**Start Date**

06/05/2013

Permit expires on:

6/19/2014

Purpose

Electric

Excavation Reason

Place Conduit

Excavation Reason Description**Method:**

Open Cut: Sawcut

TrackingNumber1**TrackingNumber2****Project Size**

12150

Inspection

The undersigned Permittee hereby agrees to comply with all requirements and conditions noted on this permit

Approved Date : 07/02/2013

****When drilling/excavating in sidewalk area, entire flag(s) must be replaced.****

Applicant/Permittee

Date

Distribution:
Inside BSM: Utility Inspection

Printed : 7/11/2014 8:14:58 AM

Plan Checker

Rene Lopez

STREET EXCAVATION REQUIREMENTS:

1. The permittee shall call Underground Service Alert (U.S.A.), telephone number 1-800-227-2600, 48 hours prior to any excavation.
2. All work including sidewalk and pavement cutting and removal, lagging, excavation, backfill, and sidewalk and pavement restoration shall be done by a licensed paving contractor and in accordance with the requirements of the Standard Specifications of the Bureau of Engineering, Department of Public Works, July 1986 Edition and Department of Public Works Order Nos. 176,707, copy attached.
3.
 - a. DPW Order 181,305, dated 6/17/13, Reinforced Concrete Bus pads, shall be constructed in accordance with SFPDW Standard Plan, File No. 96,607 and SFPDW Standard Specification Section 210 except that the concrete bus pad shall have a minimum compressive strength of 5,000 psi. Concrete bus pads shall be constructed at a minimum thickness of 10 to 12 inches and shall be approximately 10-foot wide.
 - b. DPW Order 181,306 dated 9/26/13, Reinforced concrete sidewalk, shall be constructed in accordance with the SFPDW Standard Plan File No. 96,608 and SFPDW Standard Specification Section 204 with #3 steel reinforced bars at mid-depth of the concrete sidewalk slab.
4. Sidewalk and pavement restoration shall include the replacement of traffic lane and crosswalk striping, parking stall markings, and curb painting that might have been obliterated during street excavation. The permittee shall perform their work under on the following options:
 - a. Have the City forces do the striping and painting work at the permittee's expense. The permittee shall make a deposit with the Department of Parking & Traffic for this purpose in an amount estimated by the Municipal Transportation Agency (MTA) 7th Floor 1 South Van Ness Ave telephone 701-4500, and notify the MTA at least 48 hours in advance of the time the work is to be done.
 - b. Perform the work themselves following instructions available at the Department of Parking & Traffic.
5. The permittee shall submit a non-refundable fee to Bureau of Street-Use and Mapping to pay for City Inspection of the backfill and pavement restoration. At least 48 hours in advance, the permittee shall make arrangements with the Street Improvement Section Inspectors, 554-7149, for an inspection schedule.
6. The permittee shall file and maintain an excavation bond in the sum of \$25,000.00 with the Department of Public Works, to guarantee the maintenance of the pavement in the excavation area for a period of 3 years following the completion of the backfill and pavement restoration pursuant to Article 2.4.40 of the Public Works Code.
7. The permittee shall conduct construction operations in accordance with the requirements of Article 11 of the Traffic Code. The permittee shall contact the MTA 7th Floor 1 South Van Ness Ave telephone 701-4500, for specific restrictions before starting work.
8. The permittee shall obtain the required permits, if any, from regulating agencies of the State of California.
9. The permittee shall verify the locations of any City or public service utility company facilities that may be affected by the work authorized by this permit and shall assume all responsibility for any damage to such facilities. The permittee shall make satisfactory arrangements and payments for any necessary temporary relocation of City or public utility company facilities.
10. The permittee shall pay the required fee for sewer installation permit at the Plumbing Inspection Division, Department of Building Inspection, 1660 Mission Street and arrange for inspection of this work, telephone 558-6054.
11. Concrete form work, planting of trees and pouring of sidewalk and/or curb shall not be performed prior to obtaining a permit from Bureau of Urban Forestry (BUF), telephone: 554-6700.
12. Per DPW Order 178,806, the recycling of Cobble Stones and Granit Curb shall follow as:
 - a. Cobblestones shall be clean of dirt prior to transporting. Extreme care shall be taken during the transporting the cobblestones to minimize damage before delivery to City. The cobblestones shall be neatly and securely placed on pallets so they can be moved about safely after the delivery. The Minimum size of cobblestone shall be 4 inches square (16 square inches). The cobblestones shall be delivered, including off loading, to the lower lot at the Cesar Chavez Street Yard located at 2323 Cesar Chavez Street or at alternative location directed by the Department within the City of San Francisco. Contact the Department forty-eight hours (48 hours) prior to delivery. The Department can be reached at (415) 641-2627.
 - b. Granite Curb shall be neatly and securely placed on pallets so they can be moved about safely after delivery. The Contractor shall exercise care in transporting the granite curb to minimize damage. The length limit of recyclable granite curbs shall be no less than four feet. The granite curb shall be delivered, including off loading, to the back lot at the Griffith Pump Station located at 1105 Thomas Street or at an alternative location directed by the Department within the City of San Francisco. Contact Bureau of Street and Sewer Repair (BSSR) at least forty-eight hours (48 hours) prior to delivery. BSSR can be reached at (415) 695-2087.
13. In consideration of this Permit being issued for the work described in the application, Permittee on its behalf and that of any successor or assign, and on behalf of any lessee, promises and agrees to perform all the terms of this Permit and to comply with all applicable laws, ordinances and regulations.
14. Permittee agrees on its behalf and that of any successor or assign to hold harmless, defend, and indemnify the City and County of San Francisco, including, without limitation, each of its commissions, departments, officers, agents and employees (hereinafter collectively referred to as the "City") from and against any and all losses, liabilities, expenses, claims, demands, injuries, damages, fines, penalties, costs or judgments including, without limitation, attorneys' fees and costs (collectively, "claims") of any kind allegedly arising directly or indirectly from (i) any act by, omission by, or negligence of, Permittee or its subcontractors, or the officers, agents, or employees of either, while engaged in the performance of the work authorized by this Permit, or while in or about the property subject to this Permit for any reason connected in any way whatsoever with the performance of the work authorized by this Permit, or allegedly resulting directly or indirectly from the maintenance or installation of any equipment, facilities or structures authorized under this Permit, (ii) any accident or injury to any contractor or subcontractor, or any officer, agent, or employee of either of them, while engaged in the performance of the work authorized by this Permit, or while in or about the property, for any reason connected with the performance of the work authorized by this Permit, or arising from liens or claims for services rendered or labor or materials furnished in or for the performance of the work authorized by this Permit, (iii) injuries or damages to real or personal property, good will, and persons in, upon or in any way allegedly connected with the work authorized by this Permit from any cause or claims arising at any time, and (iv) any release or discharge, or threatened release or discharge, of any hazardous material caused or allowed by Permittee in, under, on or about the property subject to this Permit or into the environment. As used herein, "hazardous material" means any substance, waste or material which, because of its quantity, concentration of physical or chemical characteristics is deemed by any federal, state, or local governmental authority to pose a present or potential hazard to human health or safety or to the environment.
15. Permittee must hold harmless, indemnify and defend the City regardless of the alleged negligence of the City or any other party, except only for claims resulting directly from the sole negligence or willful misconduct of the City. Permittee specifically acknowledges and agrees that it has an immediate and independent obligation to defend the City from any claim which actually or potentially falls within this indemnity provision, even if the allegations are or may be groundless, false or fraudulent, which obligation arises at the time such claim is tendered to Permittee by the City and continues at all times thereafter. Permittee agrees that the indemnification obligations assumed under this Permit shall survive expiration of the Permit or completion of work.
16. Permittee shall obtain and maintain through the terms of this Permit general liability, automobile liability or workers' compensation insurance as the City deems necessary to protect the City against claims for damages for personal injury, accidental death and property damage allegedly arising from any work done under this Permit. Such insurance shall in no way limit Permittee's indemnity hereunder. Certificates of insurance, in form and with insurers satisfactory to the City, evidencing all coverages above shall be furnished to the City before commencing any operations under this Permit, with complete copies of policies furnished promptly upon City request.
17. The permittee and any permitted successor or assign recognize and understand that this permit may create a possessory interest.

Special Conditions

13EXC-1895

Conditions

====>NOTES: Per the Public Works Excavation Code:

- 1). 'T' trench shall be the standard restoration practice for all trenches greater than 18 inches in width. The restoration of the concrete base and pavement will be equal to 1 ft. as measured from the edge of the trench;
- 2). the minimum pavement restoration requirements (mill and fill) for trenches exceeding 25% of the length of the block shall include the restoration of all affected lanes for the entire length of the block. For streets that are not delineated by painted lanes and the width of the excavation is less than thirteen (13) feet, the pavement restoration requirements (mill and fill) shall be for the entire length of the block thirteen (13) feet in width;
- 3). for excavation in the intersection, the restoration shall be to pave all affected quadrants either with the 13 foot rule for streets without delineated traffic lanes unless it is on a Muni route and for streets with multiple delineated traffic lanes in one direction, the restoration shall be limited to the affected lane(s).

====>Per DPW sign specifications, all projects impacting the length of one (1) block face or more will require the installation of a project information sign, for the duration of the project. The project information sign should be located at either end of the project facing oncoming vehicular traffic. For larger projects that exceed five (5) blocks, the project information sign should be placed at five (5) block intervals in both directions. The signage is intended to keep the public informed of the intent of the project, project schedule, contact information and allow for updates as needed.

====>Due to the coordinated planned paving schedule on Franklin St. from Fell St. to Clay St., the full restoration requirements per the excavation code (full lane width restoration) will not be required. Bay Area Lightworks will be allowed to do the standard restoration (place concrete base and hot asphalt concrete flush to the wearing surface) for the size of the excavation (T-trench) only. In-lieu paving payment cost will not be required since this project was coordinated with the paving program.

====>In the event that the proposed excavation is within the crosswalk and falls on the conditions of the curb ramp regulations per DPW Order No. 179,254, an evaluation of the angular returns will be conducted at each end of the affected crosswalk to determine whether the affected curb ramps are built per the current City standards. All curb ramp installation shall comply with ADA requirements.

====>If concrete street, gutter or parking strip is excavated, Bay Area Lightworks shall remove and replace the entire concrete section from construction joint to construction joint. (No new construction joint will be allowed).

====>When drilling/excavating in the sidewalk area, entire sidewalk flag(s) must be replaced to adjacent score lines.

====>Placement or installation of any utility facilities within the curb return area is prohibited per DPW Order No. 175,387.

====>The Department of Public Works approves this permit pursuant to the following special conditions, which the Department of Public Works incorporates into the permit and makes a part thereof.

SPECIAL PERMIT CONDITIONS:

1. Bay Area Lightworks shall coordinate all work with any other construction projects and events known or unforeseen such as to minimize the impact of construction project on the general public and/or event(s).
2. Bay Area Lightworks shall also comply with Code Section 2.4.50(b)(ii) and (b)(iii), post and maintain notice(s) at the site of the excavation and deliver a written notice to each dwelling unit on the block(s) affected by the excavation at least ten (10) days prior to start of construction.
3. Bay Area Lightworks shall comply with Code Section 2.4.55(b)(i), such that each excavation will be backfilled and compacted within 120 hours from the time the construction related to the excavation is completed, and immediately place and maintain temporary pavement (cutback) over the excavation(s).
4. Bay Area Lightworks's work shall be in accordance to all traffic regulations per S.F. Traffic Code (The Blue Book) or with any DPT approved traffic routing plan or DPT special traffic permit.
5. Bay Area Lightworks shall provide safe access for all pedestrians at all times. Special attention must be paid to provide ingress and egress to businesses and driveways.
6. Bay Area Lightworks shall coordinate all work with MUNI so as to avoid disruption to MUNI services. Please call Carlos Carrillo of Muni at #567-8745 to coordinate the schedule of work.
7. Bay Area Lightworks shall discuss and coordinate with Muni with regards to relocating bus stops if necessary for pedestrian safety. Please call Carlos Carrillo of Muni at #567-8745 for coordination.
8. Bay Area Lightworks shall hire SF police officers (when necessary) to control traffic so as to minimize the impact of the construction on the general public.
9. Bay Area Lightworks shall cooperate and participate in all public outreach and information including community meetings.
10. Bay Area Lightworks shall replace any existing traffic stripings and markings that are removed or damaged by the work activity with temporary stripings and markings after the restoration of the pavement as specified on the revised Section 6.2 'Pavement Markings' of DPT's 'Blue Book'. Also, Bay Area Lightworks shall pay to DPT the cost of replacing the permanent pavement markings. For any questions, please call Conrad Magat of DPT at (415) 701-4680.
11. Bay Area Lightworks shall restore all trenches per the Excavation Code and shall be to the satisfaction of the assigned city inspector.
12. Bay Area Lightworks shall remove all temporary pavement markings including USA marking on both the sidewalk and street at the conclusion of the excavation.
13. Bay Area Lightworks shall submit compaction test results done by a certified material testing laboratory as required by the excavation code prior to pavement restoration. [NOTE: Per Article 2.4 of the Public Works Code, the required compaction test shall be one (1) set of three (3) compaction tests per one (1) regular city block, or as specified by the DPW assigned inspector. Copies of the compaction test results shall be provided to the assigned DPW inspector.]

Failure to comply with the above requirements may render this permit void and may subject Bay Area Lightworks to a fine or citation.

Permit Addresses

13EXC-1895

*RW = RockWheel, SMC = Surface Mounted Cabinets, S/W = Sidewalk Work, DB = Directional Boring, BP= Reinforced Concrete Bus Pad, UB = Reinforced Concrete for Utility Pull Boxes and Curb Ramps

Number of blocks: 68 Total repair size:12150 sqft Total Streetspace:7740 Total Sidewalk: sqft

ID	Street Name	From St	To St	Sides	*Other	Asphalt	Concrete	Street Space Feet	Sidewalk Feet
111	CALIFORNIA ST	VAN NESS AVE	FRANKLIN ST	North	RW : False SMC : True S/W Only : True DB: False BP: False UB: False	0	60	0	
Total						0	60	0	
26	EDDY ST	VAN NESS AVE	FRANKLIN ST	Both	RW : False SMC : True S/W Only : False DB: False BP: False UB: False	20	60	20	
Total						20	60	20	
113	ELLIS ST	VAN NESS AVE	FRANKLIN ST	North	RW : False SMC : True S/W Only : True DB: False BP: False UB: False	0	15	0	
Total						0	15	0	
1	FRANKLIN ST	FELL ST	LINDEN ST	East	RW : False SMC : False S/W Only : False DB: False BP: False UB: False	100	60		
3		LINDEN ST	HAYES ST	East	RW : False SMC : True S/W Only : False DB: False BP: False UB: False	100	75	100	
5		HAYES ST	IVY ST	East	RW : False SMC : False S/W Only : False DB: False BP: False UB: False	270	100		

ID	Street Name	From St	To St	Sides	*Other	Asphalt	Concrete	Street Space Feet	Sidewalk Feet
6	FRANKLIN ST	IVY ST	GROVE ST	East	RW : False SMC : True S/W Only : False DB: False BP: False UB: False	270	100	270	
8		GROVE ST	FULTON ST	East	RW : False SMC : False S/W Only : False DB: False BP: False UB: False	250	0		
10		FULTON ST	MCALLISTER ST	Both	RW : False SMC : False S/W Only : False DB: False BP: False UB: False	320	90		
12		MCALLISTER ST	REDWOOD ST	West	RW : False SMC : True S/W Only : False DB: False BP: False UB: False	275	60	275	
14		REDWOOD ST	GOLDEN GATE AVE	West	RW : False SMC : False S/W Only : False DB: False BP: False UB: False	275	60		
16		GOLDEN GATE AVE	ELM ST	West	RW : False SMC : False S/W Only : False DB: False BP: False UB: False	275	30	275	
17		ELM ST	Intersection	West	RW : False SMC : False S/W Only : False DB: False BP: False UB: False	70	0	275	
18		ELM ST	TURK ST	Both	RW : False SMC : False S/W Only : False DB: False BP: False UB: False	275	30		
20		TURK ST	LARCH ST	Both	RW : False SMC : True S/W Only : False DB: False BP: False UB: False	335	30	335	

ID	Street Name	From St	To St	Sides	*Other	Asphalt	Concrete	Street Space Feet	Sidewalk Feet
22	FRANKLIN ST	LARCH ST	EDDY ST	East	RW : False SMC : False S/W Only : False DB: False BP: False UB: False	335	30	335	
25		EDDY ST	Intersection	East	RW : False SMC : False S/W Only : False DB: False BP: False UB: False	70	0		
27		EDDY ST	WILLOW ST	East	RW : False SMC : False S/W Only : False DB: False BP: False UB: False	275	0		
29		WILLOW ST	ELLIS ST	East	RW : False SMC : False S/W Only : False DB: False BP: False UB: False	275	0		
30		ELLIS ST	Intersection	East	RW : False SMC : False S/W Only : False DB: False BP: False UB: False	60	0		
31		ELLIS ST	OLIVE ST	East	RW : False SMC : False S/W Only : False DB: False BP: False UB: False	345	30	345	
33		OLIVE ST	OFARRELL ST \ STARR KING WAY	Both	RW : False SMC : True S/W Only : False DB: False BP: False UB: False	345	30	345	
35		OFARRELL ST \ STARR KING WAY	MYRTLE ST	East	RW : False SMC : False S/W Only : False DB: False BP: False UB: False	320	0	320	
37		MYRTLE ST	GEARY BLVD	Both	RW : False SMC : False S/W Only : False DB: False BP: False UB: False	320	60	320	

ID	Street Name	From St	To St	Sides	*Other	Asphalt	Concrete	Street Space Feet	Sidewalk Feet
40	FRANKLIN ST	GEARY BLVD	PETER YORKE WAY \ POST ST	Both	RW : False SMC : False S/W Only : False DB: False BP: False UB: False	320	60		
42		PETER YORKE WAY \ POST ST	DANIEL BURNHAM CT	East	RW : False SMC : False S/W Only : False DB: False BP: False UB: False	275	0	275	
43		DANIEL BURNHAM CT	Intersection	East	RW : False SMC : False S/W Only : False DB: False BP: False UB: False	60	0	275	
44		DANIEL BURNHAM CT	SUTTER ST	East	RW : False SMC : False S/W Only : False DB: False BP: False UB: False	275	30	275	
46		SUTTER ST	FERN ST	Both	RW : False SMC : True S/W Only : False DB: False BP: False UB: False	375	60	375	
47		FERN ST	Intersection	East	RW : False SMC : False S/W Only : False DB: False BP: False UB: False	60	0	375	
48		FERN ST	BUSH ST	East	RW : False SMC : False S/W Only : False DB: False BP: False UB: False	375	60	375	
49		BUSH ST	Intersection	East	RW : False SMC : False S/W Only : False DB: False BP: False UB: False	60	0		
50		BUSH ST	AUSTIN ST	East	RW : False SMC : False S/W Only : False DB: False BP: False UB: False	270	50		

ID	Street Name	From St	To St	Sides	*Other	Asphalt	Concrete	Street Space Feet	Sidewalk Feet
51	FRANKLIN ST	AUSTIN ST	Intersection	East	RW : False SMC : False S/W Only : False DB: False BP: False UB: False	60	0	270	
52		AUSTIN ST	PINE ST	East	RW : False SMC : False S/W Only : False DB: False BP: False UB: False	270	50		
54		PINE ST	CALIFORNIA ST	East	RW : False SMC : True S/W Only : False DB: False BP: False UB: False	275	30	275	
55		CALIFORNIA ST	Intersection	East	RW : False SMC : False S/W Only : False DB: False BP: False UB: False	80	30	80	
56		CALIFORNIA ST	SACRAMENTO ST	East	RW : False SMC : True S/W Only : False DB: False BP: False UB: False	265	30	265	
58		SACRAMENTO ST	CLAY ST	East	RW : False SMC : True S/W Only : False DB: False BP: False UB: False	270	60	270	
59		CLAY ST	Intersection	East	RW : False SMC : False S/W Only : False DB: False BP: False UB: False	60	30	60	
105		FELL ST	Intersection	East	RW : False SMC : False S/W Only : True DB: False BP: False UB: False	0	50	0	
Total						8510	1325	6365	
9	FULTON ST	FRANKLIN ST	Intersection	East	RW : False SMC : False S/W Only : False DB: False BP: False UB: False	60	0	60	

ID	Street Name	From St	To St	Sides	*Other	Asphalt	Concrete	Street Space Feet	Sidewalk Feet
107	FULTON ST	FRANKLIN ST	GOUGH ST	North	RW : False SMC : True S/W Only : True DB: False BP: False UB: False	0	50	0	
Total						60	50	60	
38	GEARY BLVD	GEARY ST \ VAN NESS AVE	FRANKLIN ST	South	RW : False SMC : True S/W Only : True DB: False BP: False UB: False	0	60	0	
39		FRANKLIN ST	Intersection	East	RW : False SMC : False S/W Only : False DB: False BP: False UB: False	60	30	60	
Total						60	90	60	
15	GOLDEN GATE AVE	FRANKLIN ST	Intersection	West	RW : False SMC : False S/W Only : False DB: False BP: False UB: False	65	0		
Total						65	0		
108	GOUGH ST	GROVE ST	FULTON ST	East	RW : False SMC : True S/W Only : True DB: False BP: False UB: False	0	60	0	
109		ELM ST	TURK ST	Both	RW : False SMC : True S/W Only : False DB: False BP: False UB: False	100	50	0	
Total						100	110	0	
7	GROVE ST	FRANKLIN ST	Intersection	East	RW : False SMC : False S/W Only : False DB: False BP: False UB: False	50	0	50	
Total						50	0	50	

ID	Street Name	From St	To St	Sides	*Other	Asphalt	Concrete	Street Space Feet	Sidewalk Feet
4	HAYES ST	FRANKLIN ST	Intersection	East	RW : False SMC : False S/W Only : False DB: False BP: False UB: False	40	0	40	
114		VAN NESS AVE	FRANKLIN ST	South	RW : False SMC : True S/W Only : True DB: False BP: False UB: False	0	15	0	
Total						40	15	40	
106	IVY ST	FRANKLIN ST	Intersection	East	RW : False SMC : False S/W Only : False DB: False BP: False UB: False	40	0	0	
Total						40	0	0	
21	LARCH ST	FRANKLIN ST	Intersection	East	RW : False SMC : False S/W Only : False DB: False BP: False UB: False	60	0	335	
Total						60	0	335	
2	LINDEN ST	FRANKLIN ST	Intersection	East	RW : False SMC : False S/W Only : False DB: False BP: False UB: False	40	0	40	
Total						40	0	40	
11	MCALLISTER ST	FRANKLIN ST	Intersection	West	RW : False SMC : False S/W Only : False DB: False BP: False UB: False	65	30		
Total						65	30		
36	MYRTLE ST	FRANKLIN ST	Intersection	East	RW : False SMC : False S/W Only : False DB: False BP: False UB: False	60	0	320	
Total						60	0	320	

ID	Street Name	From St	To St	Sides	*Other	Asphalt	Concrete	Street Space Feet	Sidewalk Feet
32	OLIVE ST	FRANKLIN ST	Intersection	East	RW : False SMC : False S/W Only : False DB: False BP: False UB: False	60	0	345	
Total						60	0	345	
53	PINE ST	FRANKLIN ST	Intersection	East	RW : False SMC : False S/W Only : False DB: False BP: False UB: False	60	0		
Total						60	0		
41	POST ST	FRANKLIN ST \ PETER YORKE WAY	Intersection	East	RW : False SMC : False S/W Only : False DB: False BP: False UB: False	45	0	45	
112		VAN NESS AVE	FRANKLIN ST \ PETER YORKE WAY	North	RW : False SMC : True S/W Only : True DB: False BP: False UB: False	0	15	0	
Total						45	15	45	
13	REDWOOD ST	FRANKLIN ST	Intersection	West	RW : False SMC : False S/W Only : False DB: False BP: False UB: False	275	60		
Total						275	60		
57	SACRAMENTO ST	FRANKLIN ST	Intersection	East	RW : False SMC : False S/W Only : False DB: False BP: False UB: False	60	30	60	
Total						60	30	60	
34	STARR KING WAY	FRANKLIN ST \ OFARRELL ST	Intersection	East	RW : False SMC : False S/W Only : False DB: False BP: False UB: False	60	0		
Total						60	0		

ID	Street Name	From St	To St	Sides	*Other	Asphalt	Concrete	Street Space Feet	Sidewalk Feet
45	SUTTER ST	FRANKLIN ST	Intersection	Both	RW : False SMC : False S/W Only : False DB: False BP: False UB: False	70	0		
Total						70	0		
19	TURK ST	FRANKLIN ST	Intersection	Both	RW : False SMC : False S/W Only : False DB: False BP: False UB: False	120	0		
24		GOUGH ST	Intersection	East	RW : False SMC : False S/W Only : False DB: False BP: False UB: False	80	0	0	
110		FRANKLIN ST	GOUGH ST	North	RW : False SMC : False S/W Only : False DB: False BP: False UB: False	15	0	0	
Total						215	0	0	
28	WILLOW ST	FRANKLIN ST	Intersection	East	RW : False SMC : False S/W Only : False DB: False BP: False UB: False	275	0		
Total						275	0		

Exceptions

13EXC-1895

Street Name	From St	To St	Message	Job	Contact	Dates
AUSTIN ST						
	FRANKLIN ST	Intersection	Conflict with existing Street Use Permit.	12B-0107	Refer to Agent - Refer to Agent	
	FRANKLIN ST	Intersection	Conflict with existing Street Use Permit.	12B-0111	Refer to Agent - Refer to Agent	
	FRANKLIN ST	Intersection	Conflict with existing Street Use Permit.	12B-0119	Refer to Agent - Refer to Agent	
	FRANKLIN ST	Intersection	Conflict with existing Street Use Permit.	12B-0122	Refer to Agent - Refer to Agent	
	FRANKLIN ST	Intersection	Conflict with existing Street Use Permit.	12B-0124	Refer to Agent - Refer to Agent	
	FRANKLIN ST	Intersection	Conflict with existing Street Use Permit.	12B-0131	Refer to Agent - Refer to Agent	
	FRANKLIN ST	Intersection	Conflict with existing Street Use Permit.	13B-0009	Refer to Agent - Refer to Agent	
	FRANKLIN ST	Intersection	Conflict with existing Street Use Permit.	13B-0012	Refer to Agent - Refer to Agent	
	FRANKLIN ST	Intersection	Conflict with existing Street Use Permit.	13B-0017	Refer to Agent - Refer to Agent	
	FRANKLIN ST	Intersection	Conflict with existing Street Use Permit.	13B-0040	Refer to Agent - Refer to Agent	
	FRANKLIN ST	Intersection	Proposed Paving.	PAVING	Au Bui -	Aug 12 2013-Mar 28 2014
	FRANKLIN ST	Intersection	Proposed Paving.	PAVING	Au Bui -	Jul 10 2013-Mar 28 2014
	FRANKLIN ST	Intersection	Proposed Excavation.	SF MTA SS - Transportation Engineering (Capital)	Cathal Hennessy -	Feb 1 2013-Dec 1 2013
BUSH ST						
	FRANKLIN ST	Intersection	Conflict with existing Street Use Permit.	12B-0107	Refer to Agent - Refer to Agent	
	FRANKLIN ST	Intersection	Conflict with existing Street Use Permit.	12B-0111	Refer to Agent - Refer to Agent	
	FRANKLIN ST	Intersection	Conflict with existing Street Use Permit.	12B-0119	Refer to Agent - Refer to Agent	
	FRANKLIN ST	Intersection	Conflict with existing Street Use Permit.	12B-0122	Refer to Agent - Refer to Agent	
	FRANKLIN ST	Intersection	Conflict with existing Street Use Permit.	12B-0124	Refer to Agent - Refer to Agent	
	FRANKLIN ST	Intersection	Conflict with existing Street Use Permit.	12B-0131	Refer to Agent - Refer to Agent	
	FRANKLIN ST	Intersection	Conflict with existing Street Use Permit.	13B-0009	Refer to Agent - Refer to Agent	
	FRANKLIN ST	Intersection	Conflict with existing Street Use Permit.	13B-0012	Refer to Agent - Refer to Agent	
	FRANKLIN ST	Intersection	Conflict with existing Street Use Permit.	13B-0017	Refer to Agent - Refer to Agent	
	FRANKLIN ST	Intersection	Conflict with existing Street Use Permit.	13B-0040	Refer to Agent - Refer to Agent	
	FRANKLIN ST	Intersection	Please see special paving requirements for Moratorium Streets.	1632J		Sep 3 2011-Sep 3 2016

Street Name	From St	To St	Message	Job	Contact	Dates
	FRANKLIN ST	Intersection	Proposed Excavation.	SF MTA SS - Transportation Engineering (Capital)	Cathal Hennessy -	Feb 1 2013-Dec 1 2013
CALIFORNIA ST						
	VAN NESS AVE	FRANKLIN ST -	Conflict with existing Street Use Permit.	12B-0035	Refer to Agent - Refer to Agent	
	FRANKLIN ST	Intersection	Conflict with existing Street Use Permit.	12B-0097	Refer to Agent - Refer to Agent	
	FRANKLIN ST	Intersection	Conflict with existing Street Use Permit.	12B-0111	Refer to Agent - Refer to Agent	
	FRANKLIN ST	Intersection	Conflict with existing Street Use Permit.	12B-0116	Refer to Agent - Refer to Agent	
	FRANKLIN ST	Intersection	Conflict with existing Street Use Permit.	12B-0118	Refer to Agent - Refer to Agent	
	FRANKLIN ST	Intersection	Conflict with existing Street Use Permit.	12B-0119	Refer to Agent - Refer to Agent	
	FRANKLIN ST	Intersection	Conflict with existing Street Use Permit.	12B-0122	Refer to Agent - Refer to Agent	
	FRANKLIN ST	Intersection	Conflict with existing Street Use Permit.	12B-0124	Refer to Agent - Refer to Agent	
	FRANKLIN ST	Intersection	Conflict with existing Street Use Permit.	12B-0131	Refer to Agent - Refer to Agent	
	FRANKLIN ST	Intersection	Conflict with existing Street Use Permit.	13B-0009	Refer to Agent - Refer to Agent	
	FRANKLIN ST	Intersection	Conflict with existing Street Use Permit.	13B-0012	Refer to Agent - Refer to Agent	
	FRANKLIN ST	Intersection	Conflict with existing Street Use Permit.	13B-0017	Refer to Agent - Refer to Agent	
	VAN NESS AVE	FRANKLIN ST -	DPT Blue Book Traffic Restriction. Time of day during which lanes must be kept clear: NORTH 7AM - 9AM 3PM - 7PM MONDAY THROUGH FRIDAY // SOUTH 7AM - 9AM 3PM - 7PM MONDAY THROUGH FRIDAY	N/A		
	FRANKLIN ST	Intersection	Proposed Paving.	PAVING	Au Bui -	Aug 12 2013-Mar 28 2014
	FRANKLIN ST	Intersection	Proposed Paving.	PAVING	Au Bui -	Jul 10 2013-Mar 28 2014
	FRANKLIN ST	Intersection	Proposed Excavation.	SF DPW IDC - Streets & Highways	Au Bui -	Aug 12 2013-Mar 28 2014
	FRANKLIN ST	Intersection	Proposed Excavation.	SF DPW IDC - Streets & Highways	Au Bui -	Jul 10 2013-Mar 28 2014
	FRANKLIN ST	Intersection	Proposed Excavation.	SF MTA SS - Transportation Engineering (Capital)	Cathal Hennessy -	Feb 1 2013-Dec 1 2013
CLAY ST						
	FRANKLIN ST	Intersection	Under G095 requirement, Contractor shall contact Muni Overhead Line Division of any work 10 feet in horizontal or vertical direction of overhead lines. Contact: Tim Lipps @ (415) 554-9227	N/A		
	FRANKLIN ST	Intersection	Proposed Paving.	PAVING	Au Bui -	Aug 12 2013-Mar 28 2014
	FRANKLIN ST	Intersection	Proposed Paving.	PAVING	Au Bui -	Jul 10 2013-Mar 28 2014

Street Name	From St	To St	Message	Job	Contact	Dates
	FRANKLIN ST	Intersection	Proposed Excavation.	SF MTA Capital Programs and Costruction	Darton Ito -	Jan 1 2020-Dec 31 2020
	FRANKLIN ST	Intersection	Proposed Excavation.	SF MTA SS - Transportatio n Engineering (Capital)	Cathal Hennessy -	Feb 1 2013-Dec 1 2013
DANIEL BURNHAM CT						
	FRANKLIN ST	Intersection	Conflict with existing Street Use Permit.	12B-0107	Refer to Agent - Refer to Agent	
	FRANKLIN ST	Intersection	Conflict with existing Street Use Permit.	12B-0111	Refer to Agent - Refer to Agent	
	FRANKLIN ST	Intersection	Conflict with existing Street Use Permit.	12B-0119	Refer to Agent - Refer to Agent	
	FRANKLIN ST	Intersection	Conflict with existing Street Use Permit.	12B-0122	Refer to Agent - Refer to Agent	
	FRANKLIN ST	Intersection	Conflict with existing Street Use Permit.	12B-0124	Refer to Agent - Refer to Agent	
	FRANKLIN ST	Intersection	Conflict with existing Street Use Permit.	12B-0131	Refer to Agent - Refer to Agent	
	FRANKLIN ST	Intersection	Conflict with existing Street Use Permit.	13B-0009	Refer to Agent - Refer to Agent	
	FRANKLIN ST	Intersection	Conflict with existing Street Use Permit.	13B-0012	Refer to Agent - Refer to Agent	
	FRANKLIN ST	Intersection	Conflict with existing Street Use Permit.	13B-0017	Refer to Agent - Refer to Agent	
	FRANKLIN ST	Intersection	Conflict with existing Street Use Permit.	13B-0040	Refer to Agent - Refer to Agent	
	FRANKLIN ST	Intersection	Proposed Paving.	PAVING	Au Bui -	Aug 12 2013-Mar 28 2014
	FRANKLIN ST	Intersection	Proposed Paving.	PAVING	Au Bui -	Jul 10 2013-Mar 28 2014
	FRANKLIN ST	Intersection	Proposed Excavation.	SF DPW IDC - Streets & Highways	Au Bui -	Aug 12 2013-Mar 28 2014
	FRANKLIN ST	Intersection	Proposed Excavation.	SF DPW IDC - Streets & Highways	Au Bui -	Jul 10 2013-Mar 28 2014
	FRANKLIN ST	Intersection	Proposed Excavation.	SF MTA SS - Transportatio n Engineering (Capital)	Cathal Hennessy -	Feb 1 2013-Dec 1 2013
EDDY ST						
	FRANKLIN ST	Intersection	Conflict with existing Street Use Permit.	12B-0107	Refer to Agent - Refer to Agent	
	FRANKLIN ST	Intersection	Conflict with existing Street Use Permit.	12B-0119	Refer to Agent - Refer to Agent	
	FRANKLIN ST	Intersection	Conflict with existing Street Use Permit.	12B-0122	Refer to Agent - Refer to Agent	
	FRANKLIN ST	Intersection	Conflict with existing Street Use Permit.	12B-0131	Refer to Agent - Refer to Agent	
	VAN NESS AVE	FRANKLIN ST -	Conflict with existing Street Use Permit.	12ECN-1037	Refer to Agent5504900 - Refer to Agent5504900	Oct 15 2012-
	VAN NESS AVE	FRANKLIN ST -	Conflict with existing Street Use Permit.	12SW-0071	Refer to Agent - Refer to Agent	
	FRANKLIN ST	Intersection	Conflict with existing Street Use Permit.	13B-0009	Refer to Agent - Refer to Agent	

Street Name	From St	To St	Message	Job	Contact	Dates
	FRANKLIN ST	Intersection	Conflict with existing Street Use Permit.	13B-0017	Refer to Agent - Refer to Agent	
	FRANKLIN ST	Intersection	Conflict with existing Street Use Permit.	13B-0040	Refer to Agent - Refer to Agent	
	FRANKLIN ST	Intersection	Please refer to Figure 12 of Section 9.4(A) of the DPW Order No. 171,442 for special conditions for excavation in the vicinity of AWSS.	N/A		
	FRANKLIN ST	Intersection	Under G095 requirement, Contractor shall contact Muni Overhead Line Division of any work 10 feet in horizontal or vertical direction of overhead lines. Contact: Tim Lipps @ (415) 554-9227	N/A		
	VAN NESS AVE	FRANKLIN ST -	Banners are allowed on this street	N/A		
	VAN NESS AVE	FRANKLIN ST -	Please refer to Figure 12 of Section 9.4(A) of the DPW Order No. 171,442 for special conditions for excavation in the vicinity of AWSS.	N/A		
	VAN NESS AVE	FRANKLIN ST -	Under G095 requirement, Contractor shall contact Muni Overhead Line Division of any work 10 feet in horizontal or vertical direction of overhead lines. Contact: Tim Lipps @ (415) 554-9227	N/A		
	FRANKLIN ST	Intersection	Proposed Paving.	PAVING	Au Bui -	Aug 12 2013-Mar 28 2014
	FRANKLIN ST	Intersection	Proposed Paving.	PAVING	Au Bui -	Jul 10 2013-Mar 28 2014
	FRANKLIN ST	Intersection	Proposed Excavation.	SF DPW IDC - Streets & Highways	Au Bui -	Aug 12 2013-Mar 28 2014
	FRANKLIN ST	Intersection	Proposed Excavation.	SF DPW IDC - Streets & Highways	Au Bui -	Jul 10 2013-Mar 28 2014
	FRANKLIN ST	Intersection	Proposed Excavation.	SF DPW IDC - Streets & Highways	Au Bui -	Aug 12 2013-Mar 28 2014
	FRANKLIN ST	Intersection	Proposed Excavation.	SF DPW IDC - Streets & Highways	Au Bui -	Jul 10 2013-Mar 28 2014
	FRANKLIN ST	Intersection	Proposed Excavation.	SF MTA SS - Transportatio n Engineering (Capital)	Cathal Hennessy -	Feb 1 2013-Dec 1 2013
ELLIS ST						
	FRANKLIN ST	Intersection	Conflict with existing excavation permit. It is mandatory that you coordinate all work for joint paving.	11EXC-2294	1-800-743-5000 - 1-800-743- 5000	Mar 18 2013-Jul 31 2013
	FRANKLIN ST	Intersection	Conflict with existing Street Use Permit.	12B-0107	Refer to Agent - Refer to Agent	
	FRANKLIN ST	Intersection	Conflict with existing Street Use Permit.	12B-0116	Refer to Agent - Refer to Agent	
	FRANKLIN ST	Intersection	Conflict with existing Street Use Permit.	12B-0119	Refer to Agent - Refer to Agent	
	FRANKLIN ST	Intersection	Conflict with existing Street Use Permit.	12B-0122	Refer to Agent - Refer to Agent	

Street Name	From St	To St	Message	Job	Contact	Dates
	FRANKLIN ST	Intersection	Conflict with existing Street Use Permit.	12B-0131	Refer to Agent - Refer to Agent	
	FRANKLIN ST	Intersection	Conflict with existing Street Use Permit.	13B-0009	Refer to Agent - Refer to Agent	
	FRANKLIN ST	Intersection	Conflict with existing Street Use Permit.	13B-0017	Refer to Agent - Refer to Agent	
	FRANKLIN ST	Intersection	Conflict with existing Street Use Permit.	13B-0040	Refer to Agent - Refer to Agent	
	FRANKLIN ST	Intersection	Please refer to Figure 12 of Section 9.4(A) of the DPW Order No. 171,442 for special conditions for excavation in the vicinity of AWSS.	N/A		
	VAN NESS AVE	FRANKLIN ST -	Banners are allowed on this street	N/A		
	VAN NESS AVE	FRANKLIN ST -	Please refer to Figure 12 of Section 9.4(A) of the DPW Order No. 171,442 for special conditions for excavation in the vicinity of AWSS.	N/A		
	FRANKLIN ST	Intersection	Proposed Paving.	PAVING	Au Bui -	Aug 12 2013-Mar 28 2014
	FRANKLIN ST	Intersection	Proposed Paving.	PAVING	Au Bui -	Jul 10 2013-Mar 28 2014
	FRANKLIN ST	Intersection	Proposed Excavation.	PG&E	Alex Hom -	Mar 18 2013-Sep 30 2013
	FRANKLIN ST	Intersection	Proposed Excavation.	SF DPW IDC - Streets & Highways	Au Bui -	Aug 12 2013-Mar 28 2014
	FRANKLIN ST	Intersection	Proposed Excavation.	SF DPW IDC - Streets & Highways	Au Bui -	Jul 10 2013-Mar 28 2014
	FRANKLIN ST	Intersection	Proposed Excavation.	SF MTA SS - Transportatio n Engineering (Capital)	Cathal Hennessy -	Feb 1 2013-Dec 1 2013
	FRANKLIN ST	Intersection	Prior to performing any construction, all CCSF survey monuments shall be referenced by a licensed Land Surveyor on a Corner Record or a Record of Survey, if any construction will take place within 10ft of the monument. For any questions, please call Mapping at #554-5827	Stone or Concrete Monument		
	VAN NESS AVE	FRANKLIN ST -	Prior to performing any construction, all CCSF survey monuments shall be referenced by a licensed Land Surveyor on a Corner Record or a Record of Survey, if any construction will take place within 10ft of the monument. For any questions, please call Mapping at #554-5827	Stone or Concrete Monument		
ELM ST						
	FRANKLIN ST	Intersection	Conflict with existing Street Use Permit.	12B-0107	Refer to Agent - Refer to Agent	
	FRANKLIN ST	Intersection	Conflict with existing Street Use Permit.	12B-0111	Refer to Agent - Refer to Agent	
	FRANKLIN ST	Intersection	Conflict with existing Street Use Permit.	12B-0119	Refer to Agent - Refer to Agent	
	FRANKLIN ST	Intersection	Conflict with existing Street Use Permit.	12B-0122	Refer to Agent - Refer to Agent	

Street Name	From St	To St	Message	Job	Contact	Dates
	FRANKLIN ST	Intersection	Conflict with existing Street Use Permit.	12B-0124	Refer to Agent - Refer to Agent	
	FRANKLIN ST	Intersection	Conflict with existing Street Use Permit.	12B-0131	Refer to Agent - Refer to Agent	
	FRANKLIN ST	Intersection	Conflict with existing Street Use Permit.	13B-0009	Refer to Agent - Refer to Agent	
	FRANKLIN ST	Intersection	Conflict with existing Street Use Permit.	13B-0017	Refer to Agent - Refer to Agent	
	FRANKLIN ST	Intersection	Conflict with existing Street Use Permit.	13B-0037	Refer to Agent - Refer to Agent	
	FRANKLIN ST	Intersection	Conflict with existing Street Use Permit.	13B-0040	Refer to Agent - Refer to Agent	
	FRANKLIN ST	Intersection	Please refer to Figure 12 of Section 9.4(A) of the DPW Order No. 171,442 for special conditions for excavation in the vicinity of AWSS.	N/A		
	FRANKLIN ST	Intersection	Proposed Paving.	PAVING	Au Bui -	Aug 12 2013-Mar 28 2014
	FRANKLIN ST	Intersection	Proposed Paving.	PAVING	Au Bui -	Jul 10 2013-Mar 28 2014
	FRANKLIN ST	Intersection	Proposed Excavation.	SF DPW IDC - Streets & Highways	Au Bui -	Aug 12 2013-Mar 28 2014
	FRANKLIN ST	Intersection	Proposed Excavation.	SF DPW IDC - Streets & Highways	Au Bui -	Jul 10 2013-Mar 28 2014
	FRANKLIN ST	Intersection	Proposed Excavation.	SF MTA SS - Transportatio n Engineering (Capital)	Cathal Hennessy -	Feb 1 2013-Dec 1 2013
	FRANKLIN ST	Intersection	Proposed Excavation.	SF Planning	Adam Varat -	Jan 1 2020-Dec 31 2020
FELL ST						
	FRANKLIN ST	Intersection	Conflict with existing Street Use Permit.	12B-0056	Refer to Agent - Refer to Agent	
	FRANKLIN ST	Intersection	Conflict with existing Street Use Permit.	12B-0097	Refer to Agent - Refer to Agent	
	FRANKLIN ST	Intersection	Conflict with existing Street Use Permit.	12B-0107	Refer to Agent - Refer to Agent	
	FRANKLIN ST	Intersection	Conflict with existing Street Use Permit.	12B-0111	Refer to Agent - Refer to Agent	
	FRANKLIN ST	Intersection	Conflict with existing Street Use Permit.	12B-0119	Refer to Agent - Refer to Agent	
	FRANKLIN ST	Intersection	Conflict with existing Street Use Permit.	12B-0122	Refer to Agent - Refer to Agent	
	FRANKLIN ST	Intersection	Conflict with existing Street Use Permit.	12B-0124	Refer to Agent - Refer to Agent	
	FRANKLIN ST	Intersection	Conflict with existing Street Use Permit.	12B-0131	Refer to Agent - Refer to Agent	
	FRANKLIN ST	Intersection	Conflict with existing Street Use Permit.	13B-0009	Refer to Agent - Refer to Agent	
	FRANKLIN ST	Intersection	Conflict with existing Street Use Permit.	13B-0012	Refer to Agent - Refer to Agent	
	FRANKLIN ST	Intersection	Conflict with existing Street Use Permit.	13B-0017	Refer to Agent - Refer to Agent	
	FRANKLIN ST	Intersection	Conflict with existing Street Use Permit.	13B-0040	Refer to Agent - Refer to Agent	
	FRANKLIN ST	Intersection	Conflict with existing Street Use Permit.	13B-0041	Refer to Agent - Refer to Agent	

Street Name	From St	To St	Message	Job	Contact	Dates
	FRANKLIN ST	Intersection	Please see special paving requirements for Moratorium Streets.	1574J		Oct 7 2010-Oct 7 2015
	FRANKLIN ST	Intersection	Proposed Excavation.	SF DPW IDC - Streets & Highways	Au Bui -	Aug 12 2013-Mar 28 2014
	FRANKLIN ST	Intersection	Proposed Excavation.	SF DPW IDC - Streets & Highways	Au Bui -	Jul 10 2013-Mar 28 2014
	FRANKLIN ST	Intersection	Proposed Excavation.	SF MTA SS - Transportation Engineering (Capital)	Cathal Hennessy -	Feb 1 2013-Dec 1 2013
	FRANKLIN ST	Intersection	Proposed Excavation.	SF Planning	Adam Varat -	Jan 1 2020-Dec 31 2020
FERN ST						
	FRANKLIN ST	Intersection	Conflict with existing Street Use Permit.	12B-0107	Refer to Agent - Refer to Agent	
	FRANKLIN ST	Intersection	Conflict with existing Street Use Permit.	12B-0111	Refer to Agent - Refer to Agent	
	FRANKLIN ST	Intersection	Conflict with existing Street Use Permit.	12B-0119	Refer to Agent - Refer to Agent	
	FRANKLIN ST	Intersection	Conflict with existing Street Use Permit.	12B-0122	Refer to Agent - Refer to Agent	
	FRANKLIN ST	Intersection	Conflict with existing Street Use Permit.	12B-0124	Refer to Agent - Refer to Agent	
	FRANKLIN ST	Intersection	Conflict with existing Street Use Permit.	12B-0131	Refer to Agent - Refer to Agent	
	FRANKLIN ST	Intersection	Conflict with existing Street Use Permit.	13B-0009	Refer to Agent - Refer to Agent	
	FRANKLIN ST	Intersection	Conflict with existing Street Use Permit.	13B-0012	Refer to Agent - Refer to Agent	
	FRANKLIN ST	Intersection	Conflict with existing Street Use Permit.	13B-0017	Refer to Agent - Refer to Agent	
	FRANKLIN ST	Intersection	Conflict with existing Street Use Permit.	13B-0040	Refer to Agent - Refer to Agent	
	FRANKLIN ST	Intersection	Proposed Paving.	PAVING	Au Bui -	Aug 12 2013-Mar 28 2014
	FRANKLIN ST	Intersection	Proposed Paving.	PAVING	Au Bui -	Jul 10 2013-Mar 28 2014
	FRANKLIN ST	Intersection	Proposed Excavation.	SF MTA SS - Transportation Engineering (Capital)	Cathal Hennessy -	Feb 1 2013-Dec 1 2013
FRANKLIN ST						
	ELLIS ST	Intersection	Conflict with existing excavation permit. It is mandatory that you coordinate all work for joint paving.	11EXC-2294	1-800-743-5000 - 1-800-743-5000	Mar 18 2013-Jul 31 2013
	WILLOW ST	ELLIS ST -	Conflict with existing excavation permit. It is mandatory that you coordinate all work for joint paving.	11EXC-2294	1-800-743-5000 - 1-800-743-5000	Mar 18 2013-Jul 31 2013
	WILLOW ST	Intersection	Conflict with existing excavation permit. It is mandatory that you coordinate all work for joint paving.	11EXC-2294	1-800-743-5000 - 1-800-743-5000	Mar 18 2013-Jul 31 2013
	FELL ST	LINDEN ST -	Conflict with existing Street Use Permit.	11IE-0114	Refer to Agent - Refer to Agent	
	AUSTIN ST	PINE ST -	Conflict with existing Street Use Permit.	12B-0023	Refer to Agent - Refer to Agent	

Street Name	From St	To St	Message	Job	Contact	Dates
	BUSH ST	AUSTIN ST -	Conflict with existing Street Use Permit.	12B-0023	Refer to Agent - Refer to Agent	
	DANIEL BURNHAM CT	SUTTER ST -	Conflict with existing Street Use Permit.	12B-0023	Refer to Agent - Refer to Agent	
	FERN ST	BUSH ST -	Conflict with existing Street Use Permit.	12B-0023	Refer to Agent - Refer to Agent	
	GEARY BLVD	PETER YORKE WAY \ POST ST -	Conflict with existing Street Use Permit.	12B-0023	Refer to Agent - Refer to Agent	
	PETER YORKE WAY \ POST ST	DANIEL BURNHAM CT -	Conflict with existing Street Use Permit.	12B-0023	Refer to Agent - Refer to Agent	
	PINE ST	Intersection	Conflict with existing Street Use Permit.	12B-0023	Refer to Agent - Refer to Agent	
	SUTTER ST	FERN ST -	Conflict with existing Street Use Permit.	12B-0023	Refer to Agent - Refer to Agent	
	AUSTIN ST	PINE ST -	Conflict with existing Street Use Permit.	12B-0025	Refer to Agent - Refer to Agent	
	BUSH ST	AUSTIN ST -	Conflict with existing Street Use Permit.	12B-0025	Refer to Agent - Refer to Agent	
	DANIEL BURNHAM CT	SUTTER ST -	Conflict with existing Street Use Permit.	12B-0025	Refer to Agent - Refer to Agent	
	FERN ST	BUSH ST -	Conflict with existing Street Use Permit.	12B-0025	Refer to Agent - Refer to Agent	
	GEARY BLVD	PETER YORKE WAY \ POST ST -	Conflict with existing Street Use Permit.	12B-0025	Refer to Agent - Refer to Agent	
	PETER YORKE WAY \ POST ST	DANIEL BURNHAM CT -	Conflict with existing Street Use Permit.	12B-0025	Refer to Agent - Refer to Agent	
	PINE ST	Intersection	Conflict with existing Street Use Permit.	12B-0025	Refer to Agent - Refer to Agent	
	SUTTER ST	FERN ST -	Conflict with existing Street Use Permit.	12B-0025	Refer to Agent - Refer to Agent	
	FULTON ST	MCALLISTER ST -	Conflict with existing Street Use Permit.	12B-0026	Refer to Agent - Refer to Agent	
	GROVE ST	FULTON ST -	Conflict with existing Street Use Permit.	12B-0026	Refer to Agent - Refer to Agent	
	HAYES ST	Intersection	Conflict with existing Street Use Permit.	12B-0026	Refer to Agent - Refer to Agent	
	HAYES ST	IVY ST -	Conflict with existing Street Use Permit.	12B-0026	Refer to Agent - Refer to Agent	
	IVY ST	GROVE ST -	Conflict with existing Street Use Permit.	12B-0026	Refer to Agent - Refer to Agent	
	MCALLISTER ST	REDWOOD ST -	Conflict with existing Street Use Permit.	12B-0026	Refer to Agent - Refer to Agent	
	REDWOOD ST	GOLDEN GATE AVE -	Conflict with existing Street Use Permit.	12B-0026	Refer to Agent - Refer to Agent	
	AUSTIN ST	PINE ST -	Conflict with existing Street Use Permit.	12B-0033	Refer to Agent - Refer to Agent	
	BUSH ST	AUSTIN ST -	Conflict with existing Street Use Permit.	12B-0033	Refer to Agent - Refer to Agent	
	DANIEL BURNHAM CT	SUTTER ST -	Conflict with existing Street Use Permit.	12B-0033	Refer to Agent - Refer to Agent	
	ELM ST	TURK ST -	Conflict with existing Street Use Permit.	12B-0033	Refer to Agent - Refer to Agent	
	FERN ST	BUSH ST -	Conflict with existing Street Use Permit.	12B-0033	Refer to Agent - Refer to Agent	
	FULTON ST	MCALLISTER ST -	Conflict with existing Street Use Permit.	12B-0033	Refer to Agent - Refer to Agent	
	GEARY BLVD	Intersection	Conflict with existing Street Use Permit.	12B-0033	Refer to Agent - Refer to Agent	

Street Name	From St	To St	Message	Job	Contact	Dates
	GEARY BLVD	PETER YORKE WAY \ POST ST -	Conflict with existing Street Use Permit.	12B-0033	Refer to Agent - Refer to Agent	
	GOLDEN GATE AVE	ELM ST -	Conflict with existing Street Use Permit.	12B-0033	Refer to Agent - Refer to Agent	
	GOLDEN GATE AVE	Intersection	Conflict with existing Street Use Permit.	12B-0033	Refer to Agent - Refer to Agent	
	GROVE ST	FULTON ST -	Conflict with existing Street Use Permit.	12B-0033	Refer to Agent - Refer to Agent	
	GROVE ST	Intersection	Conflict with existing Street Use Permit.	12B-0033	Refer to Agent - Refer to Agent	
	MCALLISTER ST	REDWOOD ST -	Conflict with existing Street Use Permit.	12B-0033	Refer to Agent - Refer to Agent	
	MYRTLE ST	GEARY BLVD -	Conflict with existing Street Use Permit.	12B-0033	Refer to Agent - Refer to Agent	
	OFARRELL ST \ STARR KING WAY	MYRTLE ST -	Conflict with existing Street Use Permit.	12B-0033	Refer to Agent - Refer to Agent	
	PETER YORKE WAY \ POST ST	DANIEL BURNHAM CT -	Conflict with existing Street Use Permit.	12B-0033	Refer to Agent - Refer to Agent	
	PINE ST	CALIFORNIA ST -	Conflict with existing Street Use Permit.	12B-0033	Refer to Agent - Refer to Agent	
	PINE ST	Intersection	Conflict with existing Street Use Permit.	12B-0033	Refer to Agent - Refer to Agent	
	REDWOOD ST	GOLDEN GATE AVE -	Conflict with existing Street Use Permit.	12B-0033	Refer to Agent - Refer to Agent	
	SUTTER ST	FERN ST -	Conflict with existing Street Use Permit.	12B-0033	Refer to Agent - Refer to Agent	
	GROVE ST	Intersection	Conflict with existing Street Use Permit.	12B-0036	Refer to Agent - Refer to Agent	
	FULTON ST	MCALLISTER ST -	Conflict with existing Street Use Permit.	12B-0040	Refer to Agent - Refer to Agent	
	GROVE ST	FULTON ST -	Conflict with existing Street Use Permit.	12B-0040	Refer to Agent - Refer to Agent	
	GROVE ST	Intersection	Conflict with existing Street Use Permit.	12B-0040	Refer to Agent - Refer to Agent	
	MCALLISTER ST	Intersection	Conflict with existing Street Use Permit.	12B-0040	Refer to Agent - Refer to Agent	
	PINE ST	Intersection	Conflict with existing Street Use Permit.	12B-0040	Refer to Agent - Refer to Agent	
	GEARY BLVD	Intersection	Conflict with existing Street Use Permit.	12B-0043	Refer to Agent - Refer to Agent	
	DANIEL BURNHAM CT	SUTTER ST -	Conflict with existing Street Use Permit.	12B-0049	Refer to Agent - Refer to Agent	
	EDDY ST	WILLOW ST -	Conflict with existing Street Use Permit.	12B-0049	Refer to Agent - Refer to Agent	
	ELLIS ST	OLIVE ST -	Conflict with existing Street Use Permit.	12B-0049	Refer to Agent - Refer to Agent	
	FELL ST	LINDEN ST -	Conflict with existing Street Use Permit.	12B-0049	Refer to Agent - Refer to Agent	
	FERN ST	BUSH ST -	Conflict with existing Street Use Permit.	12B-0049	Refer to Agent - Refer to Agent	
	FULTON ST	MCALLISTER ST -	Conflict with existing Street Use Permit.	12B-0049	Refer to Agent - Refer to Agent	
	GOLDEN GATE AVE	Intersection	Conflict with existing Street Use Permit.	12B-0049	Refer to Agent - Refer to Agent	
	GROVE ST	FULTON ST -	Conflict with existing Street Use Permit.	12B-0049	Refer to Agent - Refer to Agent	
	HAYES ST	IVY ST -	Conflict with existing Street Use Permit.	12B-0049	Refer to Agent - Refer to Agent	

Street Name	From St	To St	Message	Job	Contact	Dates
	IVY ST	GROVE ST -	Conflict with existing Street Use Permit.	12B-0049	Refer to Agent - Refer to Agent	
	LARCH ST	EDDY ST -	Conflict with existing Street Use Permit.	12B-0049	Refer to Agent - Refer to Agent	
	LINDEN ST	HAYES ST -	Conflict with existing Street Use Permit.	12B-0049	Refer to Agent - Refer to Agent	
	MCALLISTER ST	REDWOOD ST -	Conflict with existing Street Use Permit.	12B-0049	Refer to Agent - Refer to Agent	
	MYRTLE ST	GEARY BLVD -	Conflict with existing Street Use Permit.	12B-0049	Refer to Agent - Refer to Agent	
	OFARRELL ST \ STARR KING WAY	MYRTLE ST -	Conflict with existing Street Use Permit.	12B-0049	Refer to Agent - Refer to Agent	
	OLIVE ST	OFARRELL ST \ STARR KING WAY -	Conflict with existing Street Use Permit.	12B-0049	Refer to Agent - Refer to Agent	
	PETER YORKE WAY \ POST ST	DANIEL BURNHAM CT -	Conflict with existing Street Use Permit.	12B-0049	Refer to Agent - Refer to Agent	
	PETER YORKE WAY \ POST ST	Intersection	Conflict with existing Street Use Permit.	12B-0049	Refer to Agent - Refer to Agent	
	REDWOOD ST	GOLDEN GATE AVE -	Conflict with existing Street Use Permit.	12B-0049	Refer to Agent - Refer to Agent	
	SUTTER ST	FERN ST -	Conflict with existing Street Use Permit.	12B-0049	Refer to Agent - Refer to Agent	
	TURK ST	Intersection	Conflict with existing Street Use Permit.	12B-0049	Refer to Agent - Refer to Agent	
	TURK ST	LARCH ST -	Conflict with existing Street Use Permit.	12B-0049	Refer to Agent - Refer to Agent	
	WILLOW ST	ELLIS ST -	Conflict with existing Street Use Permit.	12B-0049	Refer to Agent - Refer to Agent	
	AUSTIN ST	PINE ST -	Conflict with existing Street Use Permit.	12B-0050	Refer to Agent - Refer to Agent	
	BUSH ST	AUSTIN ST -	Conflict with existing Street Use Permit.	12B-0050	Refer to Agent - Refer to Agent	
	DANIEL BURNHAM CT	SUTTER ST -	Conflict with existing Street Use Permit.	12B-0050	Refer to Agent - Refer to Agent	
	EDDY ST	WILLOW ST -	Conflict with existing Street Use Permit.	12B-0050	Refer to Agent - Refer to Agent	
	ELLIS ST	OLIVE ST -	Conflict with existing Street Use Permit.	12B-0050	Refer to Agent - Refer to Agent	
	ELM ST	TURK ST -	Conflict with existing Street Use Permit.	12B-0050	Refer to Agent - Refer to Agent	
	FELL ST	LINDEN ST -	Conflict with existing Street Use Permit.	12B-0050	Refer to Agent - Refer to Agent	
	FERN ST	BUSH ST -	Conflict with existing Street Use Permit.	12B-0050	Refer to Agent - Refer to Agent	
	FULTON ST	MCALLISTER ST -	Conflict with existing Street Use Permit.	12B-0050	Refer to Agent - Refer to Agent	
	GEARY BLVD	PETER YORKE WAY \ POST ST -	Conflict with existing Street Use Permit.	12B-0050	Refer to Agent - Refer to Agent	
	GOLDEN GATE AVE	ELM ST -	Conflict with existing Street Use Permit.	12B-0050	Refer to Agent - Refer to Agent	
	GROVE ST	FULTON ST -	Conflict with existing Street Use Permit.	12B-0050	Refer to Agent - Refer to Agent	
	HAYES ST	IVY ST -	Conflict with existing Street Use Permit.	12B-0050	Refer to Agent - Refer to Agent	
	IVY ST	GROVE ST -	Conflict with existing Street Use Permit.	12B-0050	Refer to Agent - Refer to Agent	
	LARCH ST	EDDY ST -	Conflict with existing Street Use Permit.	12B-0050	Refer to Agent - Refer to Agent	

Street Name	From St	To St	Message	Job	Contact	Dates
	LINDEN ST	HAYES ST -	Conflict with existing Street Use Permit.	12B-0050	Refer to Agent - Refer to Agent	
	MCALLISTER ST	REDWOOD ST -	Conflict with existing Street Use Permit.	12B-0050	Refer to Agent - Refer to Agent	
	MYRTLE ST	GEARY BLVD -	Conflict with existing Street Use Permit.	12B-0050	Refer to Agent - Refer to Agent	
	OFARRELL ST \ STARR KING WAY	MYRTLE ST -	Conflict with existing Street Use Permit.	12B-0050	Refer to Agent - Refer to Agent	
	OLIVE ST	OFARRELL ST \ STARR KING WAY -	Conflict with existing Street Use Permit.	12B-0050	Refer to Agent - Refer to Agent	
	PETER YORKE WAY \ POST ST	DANIEL BURNHAM CT -	Conflict with existing Street Use Permit.	12B-0050	Refer to Agent - Refer to Agent	
	PINE ST	CALIFORNIA ST -	Conflict with existing Street Use Permit.	12B-0050	Refer to Agent - Refer to Agent	
	REDWOOD ST	GOLDEN GATE AVE -	Conflict with existing Street Use Permit.	12B-0050	Refer to Agent - Refer to Agent	
	SUTTER ST	FERN ST -	Conflict with existing Street Use Permit.	12B-0050	Refer to Agent - Refer to Agent	
	TURK ST	LARCH ST -	Conflict with existing Street Use Permit.	12B-0050	Refer to Agent - Refer to Agent	
	WILLOW ST	ELLIS ST -	Conflict with existing Street Use Permit.	12B-0050	Refer to Agent - Refer to Agent	
	GROVE ST	Intersection	Conflict with existing Street Use Permit.	12B-0051	Refer to Agent - Refer to Agent	
	HAYES ST	IVY ST -	Conflict with existing Street Use Permit.	12B-0051	Refer to Agent - Refer to Agent	
	IVY ST	GROVE ST -	Conflict with existing Street Use Permit.	12B-0051	Refer to Agent - Refer to Agent	
	EDDY ST	WILLOW ST -	Conflict with existing Street Use Permit.	12B-0052	Refer to Agent - Refer to Agent	
	ELLIS ST	OLIVE ST -	Conflict with existing Street Use Permit.	12B-0052	Refer to Agent - Refer to Agent	
	ELM ST	TURK ST -	Conflict with existing Street Use Permit.	12B-0052	Refer to Agent - Refer to Agent	
	GOLDEN GATE AVE	ELM ST -	Conflict with existing Street Use Permit.	12B-0052	Refer to Agent - Refer to Agent	
	LARCH ST	EDDY ST -	Conflict with existing Street Use Permit.	12B-0052	Refer to Agent - Refer to Agent	
	MCALLISTER ST	Intersection	Conflict with existing Street Use Permit.	12B-0052	Refer to Agent - Refer to Agent	
	MCALLISTER ST	REDWOOD ST -	Conflict with existing Street Use Permit.	12B-0052	Refer to Agent - Refer to Agent	
	MYRTLE ST	GEARY BLVD -	Conflict with existing Street Use Permit.	12B-0052	Refer to Agent - Refer to Agent	
	OFARRELL ST \ STARR KING WAY	MYRTLE ST -	Conflict with existing Street Use Permit.	12B-0052	Refer to Agent - Refer to Agent	
	OLIVE ST	OFARRELL ST \ STARR KING WAY -	Conflict with existing Street Use Permit.	12B-0052	Refer to Agent - Refer to Agent	
	REDWOOD ST	GOLDEN GATE AVE -	Conflict with existing Street Use Permit.	12B-0052	Refer to Agent - Refer to Agent	
	TURK ST	LARCH ST -	Conflict with existing Street Use Permit.	12B-0052	Refer to Agent - Refer to Agent	
	WILLOW ST	ELLIS ST -	Conflict with existing Street Use Permit.	12B-0052	Refer to Agent - Refer to Agent	
	AUSTIN ST	PINE ST -	Conflict with existing Street Use Permit.	12B-0053	Refer to Agent - Refer to Agent	
	BUSH ST	AUSTIN ST -	Conflict with existing Street Use Permit.	12B-0053	Refer to Agent - Refer to Agent	

Street Name	From St	To St	Message	Job	Contact	Dates
	DANIEL BURNHAM CT	SUTTER ST -	Conflict with existing Street Use Permit.	12B-0053	Refer to Agent - Refer to Agent	
	EDDY ST	WILLOW ST -	Conflict with existing Street Use Permit.	12B-0053	Refer to Agent - Refer to Agent	
	ELLIS ST	OLIVE ST -	Conflict with existing Street Use Permit.	12B-0053	Refer to Agent - Refer to Agent	
	ELM ST	TURK ST -	Conflict with existing Street Use Permit.	12B-0053	Refer to Agent - Refer to Agent	
	FELL ST	LINDEN ST -	Conflict with existing Street Use Permit.	12B-0053	Refer to Agent - Refer to Agent	
	FERN ST	BUSH ST -	Conflict with existing Street Use Permit.	12B-0053	Refer to Agent - Refer to Agent	
	FULTON ST	MCALLISTER ST -	Conflict with existing Street Use Permit.	12B-0053	Refer to Agent - Refer to Agent	
	GEARY BLVD	PETER YORKE WAY \ POST ST -	Conflict with existing Street Use Permit.	12B-0053	Refer to Agent - Refer to Agent	
	GOLDEN GATE AVE	ELM ST -	Conflict with existing Street Use Permit.	12B-0053	Refer to Agent - Refer to Agent	
	GROVE ST	FULTON ST -	Conflict with existing Street Use Permit.	12B-0053	Refer to Agent - Refer to Agent	
	HAYES ST	IVY ST -	Conflict with existing Street Use Permit.	12B-0053	Refer to Agent - Refer to Agent	
	IVY ST	GROVE ST -	Conflict with existing Street Use Permit.	12B-0053	Refer to Agent - Refer to Agent	
	LARCH ST	EDDY ST -	Conflict with existing Street Use Permit.	12B-0053	Refer to Agent - Refer to Agent	
	LINDEN ST	HAYES ST -	Conflict with existing Street Use Permit.	12B-0053	Refer to Agent - Refer to Agent	
	MCALLISTER ST	REDWOOD ST -	Conflict with existing Street Use Permit.	12B-0053	Refer to Agent - Refer to Agent	
	MYRTLE ST	GEARY BLVD -	Conflict with existing Street Use Permit.	12B-0053	Refer to Agent - Refer to Agent	
	OFARRELL ST \ STARR KING WAY	MYRTLE ST -	Conflict with existing Street Use Permit.	12B-0053	Refer to Agent - Refer to Agent	
	OLIVE ST	OFARRELL ST \ STARR KING WAY -	Conflict with existing Street Use Permit.	12B-0053	Refer to Agent - Refer to Agent	
	PETER YORKE WAY \ POST ST	DANIEL BURNHAM CT -	Conflict with existing Street Use Permit.	12B-0053	Refer to Agent - Refer to Agent	
	REDWOOD ST	GOLDEN GATE AVE -	Conflict with existing Street Use Permit.	12B-0053	Refer to Agent - Refer to Agent	
	SUTTER ST	FERN ST -	Conflict with existing Street Use Permit.	12B-0053	Refer to Agent - Refer to Agent	
	TURK ST	LARCH ST -	Conflict with existing Street Use Permit.	12B-0053	Refer to Agent - Refer to Agent	
	WILLOW ST	ELLIS ST -	Conflict with existing Street Use Permit.	12B-0053	Refer to Agent - Refer to Agent	
	EDDY ST	WILLOW ST -	Conflict with existing Street Use Permit.	12B-0056	Refer to Agent - Refer to Agent	
	ELLIS ST	OLIVE ST -	Conflict with existing Street Use Permit.	12B-0056	Refer to Agent - Refer to Agent	
	ELM ST	TURK ST -	Conflict with existing Street Use Permit.	12B-0056	Refer to Agent - Refer to Agent	
	FELL ST	Intersection	Conflict with existing Street Use Permit.	12B-0056	Refer to Agent - Refer to Agent	
	FELL ST	LINDEN ST -	Conflict with existing Street Use Permit.	12B-0056	Refer to Agent - Refer to Agent	
	FULTON ST	MCALLISTER ST -	Conflict with existing Street Use Permit.	12B-0056	Refer to Agent - Refer to Agent	

Street Name	From St	To St	Message	Job	Contact	Dates
	GOLDEN GATE AVE	ELM ST -	Conflict with existing Street Use Permit.	12B-0056	Refer to Agent - Refer to Agent	
	GROVE ST	FULTON ST -	Conflict with existing Street Use Permit.	12B-0056	Refer to Agent - Refer to Agent	
	HAYES ST	Intersection	Conflict with existing Street Use Permit.	12B-0056	Refer to Agent - Refer to Agent	
	HAYES ST	IVY ST -	Conflict with existing Street Use Permit.	12B-0056	Refer to Agent - Refer to Agent	
	IVY ST	GROVE ST -	Conflict with existing Street Use Permit.	12B-0056	Refer to Agent - Refer to Agent	
	LARCH ST	EDDY ST -	Conflict with existing Street Use Permit.	12B-0056	Refer to Agent - Refer to Agent	
	LINDEN ST	HAYES ST -	Conflict with existing Street Use Permit.	12B-0056	Refer to Agent - Refer to Agent	
	MCALLISTER ST	REDWOOD ST -	Conflict with existing Street Use Permit.	12B-0056	Refer to Agent - Refer to Agent	
	MYRTLE ST	GEARY BLVD -	Conflict with existing Street Use Permit.	12B-0056	Refer to Agent - Refer to Agent	
	OFARRELL ST \ STARR KING WAY	MYRTLE ST -	Conflict with existing Street Use Permit.	12B-0056	Refer to Agent - Refer to Agent	
	OLIVE ST	OFARRELL ST \ STARR KING WAY -	Conflict with existing Street Use Permit.	12B-0056	Refer to Agent - Refer to Agent	
	REDWOOD ST	GOLDEN GATE AVE -	Conflict with existing Street Use Permit.	12B-0056	Refer to Agent - Refer to Agent	
	TURK ST	Intersection	Conflict with existing Street Use Permit.	12B-0056	Refer to Agent - Refer to Agent	
	TURK ST	LARCH ST -	Conflict with existing Street Use Permit.	12B-0056	Refer to Agent - Refer to Agent	
	WILLOW ST	ELLIS ST -	Conflict with existing Street Use Permit.	12B-0056	Refer to Agent - Refer to Agent	
	FULTON ST	MCALLISTER ST -	Conflict with existing Street Use Permit.	12B-0059	Refer to Agent - Refer to Agent	
	GROVE ST	FULTON ST -	Conflict with existing Street Use Permit.	12B-0059	Refer to Agent - Refer to Agent	
	GROVE ST	Intersection	Conflict with existing Street Use Permit.	12B-0059	Refer to Agent - Refer to Agent	
	MCALLISTER ST	Intersection	Conflict with existing Street Use Permit.	12B-0059	Refer to Agent - Refer to Agent	
	AUSTIN ST	PINE ST -	Conflict with existing Street Use Permit.	12B-0065	Refer to Agent - Refer to Agent	
	BUSH ST	AUSTIN ST -	Conflict with existing Street Use Permit.	12B-0065	Refer to Agent - Refer to Agent	
	DANIEL BURNHAM CT	SUTTER ST -	Conflict with existing Street Use Permit.	12B-0065	Refer to Agent - Refer to Agent	
	FELL ST	LINDEN ST -	Conflict with existing Street Use Permit.	12B-0065	Refer to Agent - Refer to Agent	
	FERN ST	BUSH ST -	Conflict with existing Street Use Permit.	12B-0065	Refer to Agent - Refer to Agent	
	FULTON ST	MCALLISTER ST -	Conflict with existing Street Use Permit.	12B-0065	Refer to Agent - Refer to Agent	
	GOLDEN GATE AVE	Intersection	Conflict with existing Street Use Permit.	12B-0065	Refer to Agent - Refer to Agent	
	GROVE ST	FULTON ST -	Conflict with existing Street Use Permit.	12B-0065	Refer to Agent - Refer to Agent	
	HAYES ST	IVY ST -	Conflict with existing Street Use Permit.	12B-0065	Refer to Agent - Refer to Agent	
	IVY ST	GROVE ST -	Conflict with existing Street Use Permit.	12B-0065	Refer to Agent - Refer to Agent	

Street Name	From St	To St	Message	Job	Contact	Dates
	LINDEN ST	HAYES ST -	Conflict with existing Street Use Permit.	12B-0065	Refer to Agent - Refer to Agent	
	MCALLISTER ST	REDWOOD ST -	Conflict with existing Street Use Permit.	12B-0065	Refer to Agent - Refer to Agent	
	PETER YORKE WAY \ POST ST	DANIEL BURNHAM CT -	Conflict with existing Street Use Permit.	12B-0065	Refer to Agent - Refer to Agent	
	PINE ST	Intersection	Conflict with existing Street Use Permit.	12B-0065	Refer to Agent - Refer to Agent	
	REDWOOD ST	GOLDEN GATE AVE -	Conflict with existing Street Use Permit.	12B-0065	Refer to Agent - Refer to Agent	
	SUTTER ST	FERN ST -	Conflict with existing Street Use Permit.	12B-0065	Refer to Agent - Refer to Agent	
	GROVE ST	Intersection	Conflict with existing Street Use Permit.	12B-0067	Refer to Agent - Refer to Agent	
	HAYES ST	IVY ST -	Conflict with existing Street Use Permit.	12B-0067	Refer to Agent - Refer to Agent	
	IVY ST	GROVE ST -	Conflict with existing Street Use Permit.	12B-0067	Refer to Agent - Refer to Agent	
	EDDY ST	WILLOW ST -	Conflict with existing Street Use Permit.	12B-0069	Refer to Agent - Refer to Agent	
	ELLIS ST	OLIVE ST -	Conflict with existing Street Use Permit.	12B-0069	Refer to Agent - Refer to Agent	
	ELM ST	TURK ST -	Conflict with existing Street Use Permit.	12B-0069	Refer to Agent - Refer to Agent	
	GOLDEN GATE AVE	ELM ST -	Conflict with existing Street Use Permit.	12B-0069	Refer to Agent - Refer to Agent	
	LARCH ST	EDDY ST -	Conflict with existing Street Use Permit.	12B-0069	Refer to Agent - Refer to Agent	
	MCALLISTER ST	REDWOOD ST -	Conflict with existing Street Use Permit.	12B-0069	Refer to Agent - Refer to Agent	
	MYRTLE ST	Intersection	Conflict with existing Street Use Permit.	12B-0069	Refer to Agent - Refer to Agent	
	OFARRELL ST \ STARR KING WAY	MYRTLE ST -	Conflict with existing Street Use Permit.	12B-0069	Refer to Agent - Refer to Agent	
	OLIVE ST	OFARRELL ST \ STARR KING WAY -	Conflict with existing Street Use Permit.	12B-0069	Refer to Agent - Refer to Agent	
	REDWOOD ST	GOLDEN GATE AVE -	Conflict with existing Street Use Permit.	12B-0069	Refer to Agent - Refer to Agent	
	TURK ST	LARCH ST -	Conflict with existing Street Use Permit.	12B-0069	Refer to Agent - Refer to Agent	
	WILLOW ST	ELLIS ST -	Conflict with existing Street Use Permit.	12B-0069	Refer to Agent - Refer to Agent	
	EDDY ST	WILLOW ST -	Conflict with existing Street Use Permit.	12B-0080	Refer to Agent - Refer to Agent	
	ELLIS ST	OLIVE ST -	Conflict with existing Street Use Permit.	12B-0080	Refer to Agent - Refer to Agent	
	ELM ST	TURK ST -	Conflict with existing Street Use Permit.	12B-0080	Refer to Agent - Refer to Agent	
	GEARY BLVD	Intersection	Conflict with existing Street Use Permit.	12B-0080	Refer to Agent - Refer to Agent	
	GOLDEN GATE AVE	ELM ST -	Conflict with existing Street Use Permit.	12B-0080	Refer to Agent - Refer to Agent	
	LARCH ST	EDDY ST -	Conflict with existing Street Use Permit.	12B-0080	Refer to Agent - Refer to Agent	
	MCALLISTER ST	Intersection	Conflict with existing Street Use Permit.	12B-0080	Refer to Agent - Refer to Agent	
	MCALLISTER ST	REDWOOD ST -	Conflict with existing Street Use Permit.	12B-0080	Refer to Agent - Refer to Agent	

Street Name	From St	To St	Message	Job	Contact	Dates
	MYRTLE ST	GEARY BLVD -	Conflict with existing Street Use Permit.	12B-0080	Refer to Agent - Refer to Agent	
	OFARRELL ST \ STARR KING WAY	MYRTLE ST -	Conflict with existing Street Use Permit.	12B-0080	Refer to Agent - Refer to Agent	
	OLIVE ST	OFARRELL ST \ STARR KING WAY -	Conflict with existing Street Use Permit.	12B-0080	Refer to Agent - Refer to Agent	
	REDWOOD ST	GOLDEN GATE AVE -	Conflict with existing Street Use Permit.	12B-0080	Refer to Agent - Refer to Agent	
	TURK ST	LARCH ST -	Conflict with existing Street Use Permit.	12B-0080	Refer to Agent - Refer to Agent	
	WILLOW ST	ELLIS ST -	Conflict with existing Street Use Permit.	12B-0080	Refer to Agent - Refer to Agent	
	WILLOW ST	Intersection	Conflict with existing Street Use Permit.	12B-0080	Refer to Agent - Refer to Agent	
	AUSTIN ST	PINE ST -	Conflict with existing Street Use Permit.	12B-0088	Refer to Agent - Refer to Agent	
	BUSH ST	AUSTIN ST -	Conflict with existing Street Use Permit.	12B-0088	Refer to Agent - Refer to Agent	
	DANIEL BURNHAM CT	SUTTER ST -	Conflict with existing Street Use Permit.	12B-0088	Refer to Agent - Refer to Agent	
	FERN ST	BUSH ST -	Conflict with existing Street Use Permit.	12B-0088	Refer to Agent - Refer to Agent	
	PETER YORKE WAY \ POST ST	DANIEL BURNHAM CT -	Conflict with existing Street Use Permit.	12B-0088	Refer to Agent - Refer to Agent	
	PINE ST	Intersection	Conflict with existing Street Use Permit.	12B-0088	Refer to Agent - Refer to Agent	
	SUTTER ST	FERN ST -	Conflict with existing Street Use Permit.	12B-0088	Refer to Agent - Refer to Agent	
	AUSTIN ST	PINE ST -	Conflict with existing Street Use Permit.	12B-0090	Refer to Agent - Refer to Agent	
	BUSH ST	AUSTIN ST -	Conflict with existing Street Use Permit.	12B-0090	Refer to Agent - Refer to Agent	
	DANIEL BURNHAM CT	SUTTER ST -	Conflict with existing Street Use Permit.	12B-0090	Refer to Agent - Refer to Agent	
	EDDY ST	WILLOW ST -	Conflict with existing Street Use Permit.	12B-0090	Refer to Agent - Refer to Agent	
	ELLIS ST	OLIVE ST -	Conflict with existing Street Use Permit.	12B-0090	Refer to Agent - Refer to Agent	
	FELL ST	LINDEN ST -	Conflict with existing Street Use Permit.	12B-0090	Refer to Agent - Refer to Agent	
	FERN ST	BUSH ST -	Conflict with existing Street Use Permit.	12B-0090	Refer to Agent - Refer to Agent	
	FULTON ST	MCALLISTER ST -	Conflict with existing Street Use Permit.	12B-0090	Refer to Agent - Refer to Agent	
	GEARY BLVD	Intersection	Conflict with existing Street Use Permit.	12B-0090	Refer to Agent - Refer to Agent	
	GOLDEN GATE AVE	Intersection	Conflict with existing Street Use Permit.	12B-0090	Refer to Agent - Refer to Agent	
	GROVE ST	FULTON ST -	Conflict with existing Street Use Permit.	12B-0090	Refer to Agent - Refer to Agent	
	HAYES ST	IVY ST -	Conflict with existing Street Use Permit.	12B-0090	Refer to Agent - Refer to Agent	
	IVY ST	GROVE ST -	Conflict with existing Street Use Permit.	12B-0090	Refer to Agent - Refer to Agent	
	LARCH ST	EDDY ST -	Conflict with existing Street Use Permit.	12B-0090	Refer to Agent - Refer to Agent	
	LINDEN ST	HAYES ST -	Conflict with existing Street Use Permit.	12B-0090	Refer to Agent - Refer to Agent	

Street Name	From St	To St	Message	Job	Contact	Dates
	MCALLISTER ST	REDWOOD ST -	Conflict with existing Street Use Permit.	12B-0090	Refer to Agent - Refer to Agent	
	MYRTLE ST	GEARY BLVD -	Conflict with existing Street Use Permit.	12B-0090	Refer to Agent - Refer to Agent	
	OFARRELL ST \ STARR KING WAY	MYRTLE ST -	Conflict with existing Street Use Permit.	12B-0090	Refer to Agent - Refer to Agent	
	OLIVE ST	OFARRELL ST \ STARR KING WAY -	Conflict with existing Street Use Permit.	12B-0090	Refer to Agent - Refer to Agent	
	PETER YORKE WAY \ POST ST	DANIEL BURNHAM CT -	Conflict with existing Street Use Permit.	12B-0090	Refer to Agent - Refer to Agent	
	PINE ST	Intersection	Conflict with existing Street Use Permit.	12B-0090	Refer to Agent - Refer to Agent	
	REDWOOD ST	GOLDEN GATE AVE -	Conflict with existing Street Use Permit.	12B-0090	Refer to Agent - Refer to Agent	
	SUTTER ST	FERN ST -	Conflict with existing Street Use Permit.	12B-0090	Refer to Agent - Refer to Agent	
	TURK ST	LARCH ST -	Conflict with existing Street Use Permit.	12B-0090	Refer to Agent - Refer to Agent	
	WILLOW ST	ELLIS ST -	Conflict with existing Street Use Permit.	12B-0090	Refer to Agent - Refer to Agent	
	EDDY ST	WILLOW ST -	Conflict with existing Street Use Permit.	12B-0093	Refer to Agent - Refer to Agent	
	ELLIS ST	OLIVE ST -	Conflict with existing Street Use Permit.	12B-0093	Refer to Agent - Refer to Agent	
	ELM ST	TURK ST -	Conflict with existing Street Use Permit.	12B-0093	Refer to Agent - Refer to Agent	
	GOLDEN GATE AVE	ELM ST -	Conflict with existing Street Use Permit.	12B-0093	Refer to Agent - Refer to Agent	
	LARCH ST	EDDY ST -	Conflict with existing Street Use Permit.	12B-0093	Refer to Agent - Refer to Agent	
	MCALLISTER ST	Intersection	Conflict with existing Street Use Permit.	12B-0093	Refer to Agent - Refer to Agent	
	MCALLISTER ST	REDWOOD ST -	Conflict with existing Street Use Permit.	12B-0093	Refer to Agent - Refer to Agent	
	MYRTLE ST	GEARY BLVD -	Conflict with existing Street Use Permit.	12B-0093	Refer to Agent - Refer to Agent	
	OFARRELL ST \ STARR KING WAY	MYRTLE ST -	Conflict with existing Street Use Permit.	12B-0093	Refer to Agent - Refer to Agent	
	OLIVE ST	OFARRELL ST \ STARR KING WAY -	Conflict with existing Street Use Permit.	12B-0093	Refer to Agent - Refer to Agent	
	REDWOOD ST	GOLDEN GATE AVE -	Conflict with existing Street Use Permit.	12B-0093	Refer to Agent - Refer to Agent	
	TURK ST	LARCH ST -	Conflict with existing Street Use Permit.	12B-0093	Refer to Agent - Refer to Agent	
	WILLOW ST	ELLIS ST -	Conflict with existing Street Use Permit.	12B-0093	Refer to Agent - Refer to Agent	
	AUSTIN ST	PINE ST -	Conflict with existing Street Use Permit.	12B-0097	Refer to Agent - Refer to Agent	
	BUSH ST	AUSTIN ST -	Conflict with existing Street Use Permit.	12B-0097	Refer to Agent - Refer to Agent	
	CALIFORNIA ST	Intersection	Conflict with existing Street Use Permit.	12B-0097	Refer to Agent - Refer to Agent	
	DANIEL BURNHAM CT	SUTTER ST -	Conflict with existing Street Use Permit.	12B-0097	Refer to Agent - Refer to Agent	
	ELM ST	TURK ST -	Conflict with existing Street Use Permit.	12B-0097	Refer to Agent - Refer to Agent	
	FELL ST	Intersection	Conflict with existing Street Use Permit.	12B-0097	Refer to Agent - Refer to Agent	

Street Name	From St	To St	Message	Job	Contact	Dates
	FELL ST	LINDEN ST -	Conflict with existing Street Use Permit.	12B-0097	Refer to Agent - Refer to Agent	
	FERN ST	BUSH ST -	Conflict with existing Street Use Permit.	12B-0097	Refer to Agent - Refer to Agent	
	FULTON ST	MCALLISTER ST -	Conflict with existing Street Use Permit.	12B-0097	Refer to Agent - Refer to Agent	
	GEARY BLVD	PETER YORKE WAY \ POST ST -	Conflict with existing Street Use Permit.	12B-0097	Refer to Agent - Refer to Agent	
	GOLDEN GATE AVE	ELM ST -	Conflict with existing Street Use Permit.	12B-0097	Refer to Agent - Refer to Agent	
	GROVE ST	FULTON ST -	Conflict with existing Street Use Permit.	12B-0097	Refer to Agent - Refer to Agent	
	HAYES ST	IVY ST -	Conflict with existing Street Use Permit.	12B-0097	Refer to Agent - Refer to Agent	
	IVY ST	GROVE ST -	Conflict with existing Street Use Permit.	12B-0097	Refer to Agent - Refer to Agent	
	LINDEN ST	HAYES ST -	Conflict with existing Street Use Permit.	12B-0097	Refer to Agent - Refer to Agent	
	MCALLISTER ST	REDWOOD ST -	Conflict with existing Street Use Permit.	12B-0097	Refer to Agent - Refer to Agent	
	MYRTLE ST	GEARY BLVD -	Conflict with existing Street Use Permit.	12B-0097	Refer to Agent - Refer to Agent	
	OFARRELL ST \ STARR KING WAY	Intersection	Conflict with existing Street Use Permit.	12B-0097	Refer to Agent - Refer to Agent	
	OFARRELL ST \ STARR KING WAY	MYRTLE ST -	Conflict with existing Street Use Permit.	12B-0097	Refer to Agent - Refer to Agent	
	PETER YORKE WAY \ POST ST	DANIEL BURNHAM CT -	Conflict with existing Street Use Permit.	12B-0097	Refer to Agent - Refer to Agent	
	PETER YORKE WAY \ POST ST	Intersection	Conflict with existing Street Use Permit.	12B-0097	Refer to Agent - Refer to Agent	
	PINE ST	CALIFORNIA ST -	Conflict with existing Street Use Permit.	12B-0097	Refer to Agent - Refer to Agent	
	REDWOOD ST	GOLDEN GATE AVE -	Conflict with existing Street Use Permit.	12B-0097	Refer to Agent - Refer to Agent	
	SUTTER ST	FERN ST -	Conflict with existing Street Use Permit.	12B-0097	Refer to Agent - Refer to Agent	
	TURK ST	Intersection	Conflict with existing Street Use Permit.	12B-0097	Refer to Agent - Refer to Agent	
	GEARY BLVD	Intersection	Conflict with existing Street Use Permit.	12B-0104	Refer to Agent - Refer to Agent	
	FULTON ST	Intersection	Conflict with existing Street Use Permit.	12B-0106	Refer to Agent - Refer to Agent	
	FULTON ST	MCALLISTER ST -	Conflict with existing Street Use Permit.	12B-0106	Refer to Agent - Refer to Agent	
	GOLDEN GATE AVE	Intersection	Conflict with existing Street Use Permit.	12B-0106	Refer to Agent - Refer to Agent	
	GROVE ST	FULTON ST -	Conflict with existing Street Use Permit.	12B-0106	Refer to Agent - Refer to Agent	
	GROVE ST	Intersection	Conflict with existing Street Use Permit.	12B-0106	Refer to Agent - Refer to Agent	
	MCALLISTER ST	Intersection	Conflict with existing Street Use Permit.	12B-0106	Refer to Agent - Refer to Agent	
	MCALLISTER ST	REDWOOD ST -	Conflict with existing Street Use Permit.	12B-0106	Refer to Agent - Refer to Agent	
	REDWOOD ST	GOLDEN GATE AVE -	Conflict with existing Street Use Permit.	12B-0106	Refer to Agent - Refer to Agent	
	REDWOOD ST	Intersection	Conflict with existing Street Use Permit.	12B-0106	Refer to Agent - Refer to Agent	

Street Name	From St	To St	Message	Job	Contact	Dates
	AUSTIN ST	Intersection	Conflict with existing Street Use Permit.	12B-0107	Refer to Agent - Refer to Agent	
	AUSTIN ST	PINE ST -	Conflict with existing Street Use Permit.	12B-0107	Refer to Agent - Refer to Agent	
	BUSH ST	AUSTIN ST -	Conflict with existing Street Use Permit.	12B-0107	Refer to Agent - Refer to Agent	
	BUSH ST	Intersection	Conflict with existing Street Use Permit.	12B-0107	Refer to Agent - Refer to Agent	
	DANIEL BURNHAM CT	Intersection	Conflict with existing Street Use Permit.	12B-0107	Refer to Agent - Refer to Agent	
	DANIEL BURNHAM CT	SUTTER ST -	Conflict with existing Street Use Permit.	12B-0107	Refer to Agent - Refer to Agent	
	EDDY ST	Intersection	Conflict with existing Street Use Permit.	12B-0107	Refer to Agent - Refer to Agent	
	EDDY ST	WILLOW ST -	Conflict with existing Street Use Permit.	12B-0107	Refer to Agent - Refer to Agent	
	ELLIS ST	Intersection	Conflict with existing Street Use Permit.	12B-0107	Refer to Agent - Refer to Agent	
	ELLIS ST	OLIVE ST -	Conflict with existing Street Use Permit.	12B-0107	Refer to Agent - Refer to Agent	
	ELM ST	Intersection	Conflict with existing Street Use Permit.	12B-0107	Refer to Agent - Refer to Agent	
	ELM ST	TURK ST -	Conflict with existing Street Use Permit.	12B-0107	Refer to Agent - Refer to Agent	
	FELL ST	Intersection	Conflict with existing Street Use Permit.	12B-0107	Refer to Agent - Refer to Agent	
	FELL ST	LINDEN ST -	Conflict with existing Street Use Permit.	12B-0107	Refer to Agent - Refer to Agent	
	FERN ST	BUSH ST -	Conflict with existing Street Use Permit.	12B-0107	Refer to Agent - Refer to Agent	
	FERN ST	Intersection	Conflict with existing Street Use Permit.	12B-0107	Refer to Agent - Refer to Agent	
	FULTON ST	Intersection	Conflict with existing Street Use Permit.	12B-0107	Refer to Agent - Refer to Agent	
	FULTON ST	MCALLISTER ST -	Conflict with existing Street Use Permit.	12B-0107	Refer to Agent - Refer to Agent	
	GEARY BLVD	Intersection	Conflict with existing Street Use Permit.	12B-0107	Refer to Agent - Refer to Agent	
	GOLDEN GATE AVE	ELM ST -	Conflict with existing Street Use Permit.	12B-0107	Refer to Agent - Refer to Agent	
	GOLDEN GATE AVE	Intersection	Conflict with existing Street Use Permit.	12B-0107	Refer to Agent - Refer to Agent	
	GROVE ST	FULTON ST -	Conflict with existing Street Use Permit.	12B-0107	Refer to Agent - Refer to Agent	
	GROVE ST	Intersection	Conflict with existing Street Use Permit.	12B-0107	Refer to Agent - Refer to Agent	
	HAYES ST	Intersection	Conflict with existing Street Use Permit.	12B-0107	Refer to Agent - Refer to Agent	
	HAYES ST	IVY ST -	Conflict with existing Street Use Permit.	12B-0107	Refer to Agent - Refer to Agent	
	IVY ST	GROVE ST -	Conflict with existing Street Use Permit.	12B-0107	Refer to Agent - Refer to Agent	
	IVY ST	Intersection	Conflict with existing Street Use Permit.	12B-0107	Refer to Agent - Refer to Agent	
	LARCH ST	EDDY ST -	Conflict with existing Street Use Permit.	12B-0107	Refer to Agent - Refer to Agent	
	LARCH ST	Intersection	Conflict with existing Street Use Permit.	12B-0107	Refer to Agent - Refer to Agent	

Street Name	From St	To St	Message	Job	Contact	Dates
	LINDEN ST	HAYES ST -	Conflict with existing Street Use Permit.	12B-0107	Refer to Agent - Refer to Agent	
	LINDEN ST	Intersection	Conflict with existing Street Use Permit.	12B-0107	Refer to Agent - Refer to Agent	
	MCALLISTER ST	Intersection	Conflict with existing Street Use Permit.	12B-0107	Refer to Agent - Refer to Agent	
	MCALLISTER ST	REDWOOD ST -	Conflict with existing Street Use Permit.	12B-0107	Refer to Agent - Refer to Agent	
	MYRTLE ST	GEARY BLVD -	Conflict with existing Street Use Permit.	12B-0107	Refer to Agent - Refer to Agent	
	MYRTLE ST	Intersection	Conflict with existing Street Use Permit.	12B-0107	Refer to Agent - Refer to Agent	
	OFARRELL ST \ STARR KING WAY	Intersection	Conflict with existing Street Use Permit.	12B-0107	Refer to Agent - Refer to Agent	
	OFARRELL ST \ STARR KING WAY	MYRTLE ST -	Conflict with existing Street Use Permit.	12B-0107	Refer to Agent - Refer to Agent	
	OLIVE ST	Intersection	Conflict with existing Street Use Permit.	12B-0107	Refer to Agent - Refer to Agent	
	OLIVE ST	OFARRELL ST \ STARR KING WAY -	Conflict with existing Street Use Permit.	12B-0107	Refer to Agent - Refer to Agent	
	PETER YORKE WAY \ POST ST	DANIEL BURNHAM CT -	Conflict with existing Street Use Permit.	12B-0107	Refer to Agent - Refer to Agent	
	PETER YORKE WAY \ POST ST	Intersection	Conflict with existing Street Use Permit.	12B-0107	Refer to Agent - Refer to Agent	
	PINE ST	Intersection	Conflict with existing Street Use Permit.	12B-0107	Refer to Agent - Refer to Agent	
	REDWOOD ST	GOLDEN GATE AVE -	Conflict with existing Street Use Permit.	12B-0107	Refer to Agent - Refer to Agent	
	REDWOOD ST	Intersection	Conflict with existing Street Use Permit.	12B-0107	Refer to Agent - Refer to Agent	
	SUTTER ST	FERN ST -	Conflict with existing Street Use Permit.	12B-0107	Refer to Agent - Refer to Agent	
	SUTTER ST	Intersection	Conflict with existing Street Use Permit.	12B-0107	Refer to Agent - Refer to Agent	
	TURK ST	Intersection	Conflict with existing Street Use Permit.	12B-0107	Refer to Agent - Refer to Agent	
	TURK ST	LARCH ST -	Conflict with existing Street Use Permit.	12B-0107	Refer to Agent - Refer to Agent	
	WILLOW ST	ELLIS ST -	Conflict with existing Street Use Permit.	12B-0107	Refer to Agent - Refer to Agent	
	WILLOW ST	Intersection	Conflict with existing Street Use Permit.	12B-0107	Refer to Agent - Refer to Agent	
	AUSTIN ST	Intersection	Conflict with existing Street Use Permit.	12B-0111	Refer to Agent - Refer to Agent	
	AUSTIN ST	PINE ST -	Conflict with existing Street Use Permit.	12B-0111	Refer to Agent - Refer to Agent	
	BUSH ST	AUSTIN ST -	Conflict with existing Street Use Permit.	12B-0111	Refer to Agent - Refer to Agent	
	BUSH ST	Intersection	Conflict with existing Street Use Permit.	12B-0111	Refer to Agent - Refer to Agent	
	CALIFORNIA ST	Intersection	Conflict with existing Street Use Permit.	12B-0111	Refer to Agent - Refer to Agent	
	DANIEL BURNHAM CT	Intersection	Conflict with existing Street Use Permit.	12B-0111	Refer to Agent - Refer to Agent	
	DANIEL BURNHAM CT	SUTTER ST -	Conflict with existing Street Use Permit.	12B-0111	Refer to Agent - Refer to Agent	
	ELM ST	Intersection	Conflict with existing Street Use Permit.	12B-0111	Refer to Agent - Refer to Agent	

Street Name	From St	To St	Message	Job	Contact	Dates
	ELM ST	TURK ST -	Conflict with existing Street Use Permit.	12B-0111	Refer to Agent - Refer to Agent	
	FELL ST	Intersection	Conflict with existing Street Use Permit.	12B-0111	Refer to Agent - Refer to Agent	
	FELL ST	LINDEN ST -	Conflict with existing Street Use Permit.	12B-0111	Refer to Agent - Refer to Agent	
	FERN ST	BUSH ST -	Conflict with existing Street Use Permit.	12B-0111	Refer to Agent - Refer to Agent	
	FERN ST	Intersection	Conflict with existing Street Use Permit.	12B-0111	Refer to Agent - Refer to Agent	
	FULTON ST	Intersection	Conflict with existing Street Use Permit.	12B-0111	Refer to Agent - Refer to Agent	
	FULTON ST	MCALLISTER ST -	Conflict with existing Street Use Permit.	12B-0111	Refer to Agent - Refer to Agent	
	GEARY BLVD	Intersection	Conflict with existing Street Use Permit.	12B-0111	Refer to Agent - Refer to Agent	
	GEARY BLVD	PETER YORKE WAY \ POST ST -	Conflict with existing Street Use Permit.	12B-0111	Refer to Agent - Refer to Agent	
	GOLDEN GATE AVE	ELM ST -	Conflict with existing Street Use Permit.	12B-0111	Refer to Agent - Refer to Agent	
	GOLDEN GATE AVE	Intersection	Conflict with existing Street Use Permit.	12B-0111	Refer to Agent - Refer to Agent	
	GROVE ST	FULTON ST -	Conflict with existing Street Use Permit.	12B-0111	Refer to Agent - Refer to Agent	
	GROVE ST	Intersection	Conflict with existing Street Use Permit.	12B-0111	Refer to Agent - Refer to Agent	
	HAYES ST	Intersection	Conflict with existing Street Use Permit.	12B-0111	Refer to Agent - Refer to Agent	
	HAYES ST	IVY ST -	Conflict with existing Street Use Permit.	12B-0111	Refer to Agent - Refer to Agent	
	IVY ST	GROVE ST -	Conflict with existing Street Use Permit.	12B-0111	Refer to Agent - Refer to Agent	
	IVY ST	Intersection	Conflict with existing Street Use Permit.	12B-0111	Refer to Agent - Refer to Agent	
	LINDEN ST	HAYES ST -	Conflict with existing Street Use Permit.	12B-0111	Refer to Agent - Refer to Agent	
	LINDEN ST	Intersection	Conflict with existing Street Use Permit.	12B-0111	Refer to Agent - Refer to Agent	
	MCALLISTER ST	Intersection	Conflict with existing Street Use Permit.	12B-0111	Refer to Agent - Refer to Agent	
	MCALLISTER ST	REDWOOD ST -	Conflict with existing Street Use Permit.	12B-0111	Refer to Agent - Refer to Agent	
	MYRTLE ST	GEARY BLVD -	Conflict with existing Street Use Permit.	12B-0111	Refer to Agent - Refer to Agent	
	MYRTLE ST	Intersection	Conflict with existing Street Use Permit.	12B-0111	Refer to Agent - Refer to Agent	
	OFARRELL ST \ STARR KING WAY	Intersection	Conflict with existing Street Use Permit.	12B-0111	Refer to Agent - Refer to Agent	
	OFARRELL ST \ STARR KING WAY	MYRTLE ST -	Conflict with existing Street Use Permit.	12B-0111	Refer to Agent - Refer to Agent	
	PETER YORKE WAY \ POST ST	DANIEL BURNHAM CT -	Conflict with existing Street Use Permit.	12B-0111	Refer to Agent - Refer to Agent	
	PETER YORKE WAY \ POST ST	Intersection	Conflict with existing Street Use Permit.	12B-0111	Refer to Agent - Refer to Agent	
	PINE ST	CALIFORNIA ST -	Conflict with existing Street Use Permit.	12B-0111	Refer to Agent - Refer to Agent	
	PINE ST	Intersection	Conflict with existing Street Use Permit.	12B-0111	Refer to Agent - Refer to Agent	

Street Name	From St	To St	Message	Job	Contact	Dates
	REDWOOD ST	GOLDEN GATE AVE -	Conflict with existing Street Use Permit.	12B-0111	Refer to Agent - Refer to Agent	
	REDWOOD ST	Intersection	Conflict with existing Street Use Permit.	12B-0111	Refer to Agent - Refer to Agent	
	SUTTER ST	FERN ST -	Conflict with existing Street Use Permit.	12B-0111	Refer to Agent - Refer to Agent	
	SUTTER ST	Intersection	Conflict with existing Street Use Permit.	12B-0111	Refer to Agent - Refer to Agent	
	TURK ST	Intersection	Conflict with existing Street Use Permit.	12B-0111	Refer to Agent - Refer to Agent	
	GROVE ST	Intersection	Conflict with existing Street Use Permit.	12B-0112	Refer to Agent - Refer to Agent	
	HAYES ST	Intersection	Conflict with existing Street Use Permit.	12B-0112	Refer to Agent - Refer to Agent	
	HAYES ST	IVY ST -	Conflict with existing Street Use Permit.	12B-0112	Refer to Agent - Refer to Agent	
	IVY ST	GROVE ST -	Conflict with existing Street Use Permit.	12B-0112	Refer to Agent - Refer to Agent	
	IVY ST	Intersection	Conflict with existing Street Use Permit.	12B-0112	Refer to Agent - Refer to Agent	
	SUTTER ST	Intersection	Conflict with existing Street Use Permit.	12B-0115	Refer to Agent - Refer to Agent	
	AUSTIN ST	PINE ST -	Conflict with existing Street Use Permit.	12B-0116	Refer to Agent - Refer to Agent	
	BUSH ST	AUSTIN ST -	Conflict with existing Street Use Permit.	12B-0116	Refer to Agent - Refer to Agent	
	CALIFORNIA ST	Intersection	Conflict with existing Street Use Permit.	12B-0116	Refer to Agent - Refer to Agent	
	DANIEL BURNHAM CT	SUTTER ST -	Conflict with existing Street Use Permit.	12B-0116	Refer to Agent - Refer to Agent	
	EDDY ST	WILLOW ST -	Conflict with existing Street Use Permit.	12B-0116	Refer to Agent - Refer to Agent	
	ELLIS ST	Intersection	Conflict with existing Street Use Permit.	12B-0116	Refer to Agent - Refer to Agent	
	ELLIS ST	OLIVE ST -	Conflict with existing Street Use Permit.	12B-0116	Refer to Agent - Refer to Agent	
	ELM ST	TURK ST -	Conflict with existing Street Use Permit.	12B-0116	Refer to Agent - Refer to Agent	
	FELL ST	LINDEN ST -	Conflict with existing Street Use Permit.	12B-0116	Refer to Agent - Refer to Agent	
	FERN ST	BUSH ST -	Conflict with existing Street Use Permit.	12B-0116	Refer to Agent - Refer to Agent	
	FULTON ST	MCALLISTER ST -	Conflict with existing Street Use Permit.	12B-0116	Refer to Agent - Refer to Agent	
	GEARY BLVD	PETER YORKE WAY \ POST ST -	Conflict with existing Street Use Permit.	12B-0116	Refer to Agent - Refer to Agent	
	GOLDEN GATE AVE	ELM ST -	Conflict with existing Street Use Permit.	12B-0116	Refer to Agent - Refer to Agent	
	GROVE ST	FULTON ST -	Conflict with existing Street Use Permit.	12B-0116	Refer to Agent - Refer to Agent	
	GROVE ST	Intersection	Conflict with existing Street Use Permit.	12B-0116	Refer to Agent - Refer to Agent	
	HAYES ST	IVY ST -	Conflict with existing Street Use Permit.	12B-0116	Refer to Agent - Refer to Agent	
	IVY ST	GROVE ST -	Conflict with existing Street Use Permit.	12B-0116	Refer to Agent - Refer to Agent	
	LARCH ST	EDDY ST -	Conflict with existing Street Use Permit.	12B-0116	Refer to Agent - Refer to Agent	

Street Name	From St	To St	Message	Job	Contact	Dates
	LINDEN ST	HAYES ST -	Conflict with existing Street Use Permit.	12B-0116	Refer to Agent - Refer to Agent	
	MCALLISTER ST	Intersection	Conflict with existing Street Use Permit.	12B-0116	Refer to Agent - Refer to Agent	
	MCALLISTER ST	REDWOOD ST -	Conflict with existing Street Use Permit.	12B-0116	Refer to Agent - Refer to Agent	
	MYRTLE ST	GEARY BLVD -	Conflict with existing Street Use Permit.	12B-0116	Refer to Agent - Refer to Agent	
	OFARRELL ST \ STARR KING WAY	MYRTLE ST -	Conflict with existing Street Use Permit.	12B-0116	Refer to Agent - Refer to Agent	
	OLIVE ST	OFARRELL ST \ STARR KING WAY -	Conflict with existing Street Use Permit.	12B-0116	Refer to Agent - Refer to Agent	
	PETER YORKE WAY \ POST ST	DANIEL BURNHAM CT -	Conflict with existing Street Use Permit.	12B-0116	Refer to Agent - Refer to Agent	
	PETER YORKE WAY \ POST ST	Intersection	Conflict with existing Street Use Permit.	12B-0116	Refer to Agent - Refer to Agent	
	PINE ST	CALIFORNIA ST -	Conflict with existing Street Use Permit.	12B-0116	Refer to Agent - Refer to Agent	
	REDWOOD ST	GOLDEN GATE AVE -	Conflict with existing Street Use Permit.	12B-0116	Refer to Agent - Refer to Agent	
	SUTTER ST	FERN ST -	Conflict with existing Street Use Permit.	12B-0116	Refer to Agent - Refer to Agent	
	TURK ST	Intersection	Conflict with existing Street Use Permit.	12B-0116	Refer to Agent - Refer to Agent	
	TURK ST	LARCH ST -	Conflict with existing Street Use Permit.	12B-0116	Refer to Agent - Refer to Agent	
	WILLOW ST	ELLIS ST -	Conflict with existing Street Use Permit.	12B-0116	Refer to Agent - Refer to Agent	
	AUSTIN ST	PINE ST -	Conflict with existing Street Use Permit.	12B-0117	Refer to Agent - Refer to Agent	
	BUSH ST	AUSTIN ST -	Conflict with existing Street Use Permit.	12B-0117	Refer to Agent - Refer to Agent	
	CALIFORNIA ST	SACRAMENTO ST -	Conflict with existing Street Use Permit.	12B-0117	Refer to Agent - Refer to Agent	
	DANIEL BURNHAM CT	SUTTER ST -	Conflict with existing Street Use Permit.	12B-0117	Refer to Agent - Refer to Agent	
	EDDY ST	WILLOW ST -	Conflict with existing Street Use Permit.	12B-0117	Refer to Agent - Refer to Agent	
	ELLIS ST	OLIVE ST -	Conflict with existing Street Use Permit.	12B-0117	Refer to Agent - Refer to Agent	
	ELM ST	TURK ST -	Conflict with existing Street Use Permit.	12B-0117	Refer to Agent - Refer to Agent	
	FELL ST	LINDEN ST -	Conflict with existing Street Use Permit.	12B-0117	Refer to Agent - Refer to Agent	
	FERN ST	BUSH ST -	Conflict with existing Street Use Permit.	12B-0117	Refer to Agent - Refer to Agent	
	FULTON ST	MCALLISTER ST -	Conflict with existing Street Use Permit.	12B-0117	Refer to Agent - Refer to Agent	
	GEARY BLVD	PETER YORKE WAY \ POST ST -	Conflict with existing Street Use Permit.	12B-0117	Refer to Agent - Refer to Agent	
	GOLDEN GATE AVE	ELM ST -	Conflict with existing Street Use Permit.	12B-0117	Refer to Agent - Refer to Agent	
	GROVE ST	FULTON ST -	Conflict with existing Street Use Permit.	12B-0117	Refer to Agent - Refer to Agent	
	HAYES ST	IVY ST -	Conflict with existing Street Use Permit.	12B-0117	Refer to Agent - Refer to Agent	
	IVY ST	GROVE ST -	Conflict with existing Street Use Permit.	12B-0117	Refer to Agent - Refer to Agent	

Street Name	From St	To St	Message	Job	Contact	Dates
	LARCH ST	EDDY ST -	Conflict with existing Street Use Permit.	12B-0117	Refer to Agent - Refer to Agent	
	LINDEN ST	HAYES ST -	Conflict with existing Street Use Permit.	12B-0117	Refer to Agent - Refer to Agent	
	MCALLISTER ST	REDWOOD ST -	Conflict with existing Street Use Permit.	12B-0117	Refer to Agent - Refer to Agent	
	MYRTLE ST	GEARY BLVD -	Conflict with existing Street Use Permit.	12B-0117	Refer to Agent - Refer to Agent	
	OFARRELL ST \ STARR KING WAY	MYRTLE ST -	Conflict with existing Street Use Permit.	12B-0117	Refer to Agent - Refer to Agent	
	OLIVE ST	OFARRELL ST \ STARR KING WAY -	Conflict with existing Street Use Permit.	12B-0117	Refer to Agent - Refer to Agent	
	PETER YORKE WAY \ POST ST	DANIEL BURNHAM CT -	Conflict with existing Street Use Permit.	12B-0117	Refer to Agent - Refer to Agent	
	PINE ST	CALIFORNIA ST -	Conflict with existing Street Use Permit.	12B-0117	Refer to Agent - Refer to Agent	
	REDWOOD ST	GOLDEN GATE AVE -	Conflict with existing Street Use Permit.	12B-0117	Refer to Agent - Refer to Agent	
	SACRAMENTO ST	CLAY ST -	Conflict with existing Street Use Permit.	12B-0117	Refer to Agent - Refer to Agent	
	SUTTER ST	FERN ST -	Conflict with existing Street Use Permit.	12B-0117	Refer to Agent - Refer to Agent	
	TURK ST	LARCH ST -	Conflict with existing Street Use Permit.	12B-0117	Refer to Agent - Refer to Agent	
	WILLOW ST	ELLIS ST -	Conflict with existing Street Use Permit.	12B-0117	Refer to Agent - Refer to Agent	
	AUSTIN ST	PINE ST -	Conflict with existing Street Use Permit.	12B-0118	Refer to Agent - Refer to Agent	
	BUSH ST	AUSTIN ST -	Conflict with existing Street Use Permit.	12B-0118	Refer to Agent - Refer to Agent	
	CALIFORNIA ST	Intersection	Conflict with existing Street Use Permit.	12B-0118	Refer to Agent - Refer to Agent	
	DANIEL BURNHAM CT	SUTTER ST -	Conflict with existing Street Use Permit.	12B-0118	Refer to Agent - Refer to Agent	
	EDDY ST	WILLOW ST -	Conflict with existing Street Use Permit.	12B-0118	Refer to Agent - Refer to Agent	
	ELLIS ST	OLIVE ST -	Conflict with existing Street Use Permit.	12B-0118	Refer to Agent - Refer to Agent	
	ELM ST	TURK ST -	Conflict with existing Street Use Permit.	12B-0118	Refer to Agent - Refer to Agent	
	FELL ST	LINDEN ST -	Conflict with existing Street Use Permit.	12B-0118	Refer to Agent - Refer to Agent	
	FERN ST	BUSH ST -	Conflict with existing Street Use Permit.	12B-0118	Refer to Agent - Refer to Agent	
	FULTON ST	MCALLISTER ST -	Conflict with existing Street Use Permit.	12B-0118	Refer to Agent - Refer to Agent	
	GEARY BLVD	PETER YORKE WAY \ POST ST -	Conflict with existing Street Use Permit.	12B-0118	Refer to Agent - Refer to Agent	
	GOLDEN GATE AVE	ELM ST -	Conflict with existing Street Use Permit.	12B-0118	Refer to Agent - Refer to Agent	
	GROVE ST	FULTON ST -	Conflict with existing Street Use Permit.	12B-0118	Refer to Agent - Refer to Agent	
	HAYES ST	IVY ST -	Conflict with existing Street Use Permit.	12B-0118	Refer to Agent - Refer to Agent	
	IVY ST	GROVE ST -	Conflict with existing Street Use Permit.	12B-0118	Refer to Agent - Refer to Agent	
	LARCH ST	EDDY ST -	Conflict with existing Street Use Permit.	12B-0118	Refer to Agent - Refer to Agent	

Street Name	From St	To St	Message	Job	Contact	Dates
	LINDEN ST	HAYES ST -	Conflict with existing Street Use Permit.	12B-0118	Refer to Agent - Refer to Agent	
	MCALLISTER ST	REDWOOD ST -	Conflict with existing Street Use Permit.	12B-0118	Refer to Agent - Refer to Agent	
	MYRTLE ST	GEARY BLVD -	Conflict with existing Street Use Permit.	12B-0118	Refer to Agent - Refer to Agent	
	OFARRELL ST \ STARR KING WAY	MYRTLE ST -	Conflict with existing Street Use Permit.	12B-0118	Refer to Agent - Refer to Agent	
	OLIVE ST	OFARRELL ST \ STARR KING WAY -	Conflict with existing Street Use Permit.	12B-0118	Refer to Agent - Refer to Agent	
	PETER YORKE WAY \ POST ST	DANIEL BURNHAM CT -	Conflict with existing Street Use Permit.	12B-0118	Refer to Agent - Refer to Agent	
	PETER YORKE WAY \ POST ST	Intersection	Conflict with existing Street Use Permit.	12B-0118	Refer to Agent - Refer to Agent	
	PINE ST	CALIFORNIA ST -	Conflict with existing Street Use Permit.	12B-0118	Refer to Agent - Refer to Agent	
	REDWOOD ST	GOLDEN GATE AVE -	Conflict with existing Street Use Permit.	12B-0118	Refer to Agent - Refer to Agent	
	SUTTER ST	FERN ST -	Conflict with existing Street Use Permit.	12B-0118	Refer to Agent - Refer to Agent	
	TURK ST	Intersection	Conflict with existing Street Use Permit.	12B-0118	Refer to Agent - Refer to Agent	
	TURK ST	LARCH ST -	Conflict with existing Street Use Permit.	12B-0118	Refer to Agent - Refer to Agent	
	WILLOW ST	ELLIS ST -	Conflict with existing Street Use Permit.	12B-0118	Refer to Agent - Refer to Agent	
	AUSTIN ST	Intersection	Conflict with existing Street Use Permit.	12B-0119	Refer to Agent - Refer to Agent	
	AUSTIN ST	PINE ST -	Conflict with existing Street Use Permit.	12B-0119	Refer to Agent - Refer to Agent	
	BUSH ST	AUSTIN ST -	Conflict with existing Street Use Permit.	12B-0119	Refer to Agent - Refer to Agent	
	BUSH ST	Intersection	Conflict with existing Street Use Permit.	12B-0119	Refer to Agent - Refer to Agent	
	CALIFORNIA ST	Intersection	Conflict with existing Street Use Permit.	12B-0119	Refer to Agent - Refer to Agent	
	DANIEL BURNHAM CT	Intersection	Conflict with existing Street Use Permit.	12B-0119	Refer to Agent - Refer to Agent	
	DANIEL BURNHAM CT	SUTTER ST -	Conflict with existing Street Use Permit.	12B-0119	Refer to Agent - Refer to Agent	
	EDDY ST	Intersection	Conflict with existing Street Use Permit.	12B-0119	Refer to Agent - Refer to Agent	
	EDDY ST	WILLOW ST -	Conflict with existing Street Use Permit.	12B-0119	Refer to Agent - Refer to Agent	
	ELLIS ST	Intersection	Conflict with existing Street Use Permit.	12B-0119	Refer to Agent - Refer to Agent	
	ELLIS ST	OLIVE ST -	Conflict with existing Street Use Permit.	12B-0119	Refer to Agent - Refer to Agent	
	ELM ST	Intersection	Conflict with existing Street Use Permit.	12B-0119	Refer to Agent - Refer to Agent	
	ELM ST	TURK ST -	Conflict with existing Street Use Permit.	12B-0119	Refer to Agent - Refer to Agent	
	FELL ST	Intersection	Conflict with existing Street Use Permit.	12B-0119	Refer to Agent - Refer to Agent	
	FELL ST	LINDEN ST -	Conflict with existing Street Use Permit.	12B-0119	Refer to Agent - Refer to Agent	
	FERN ST	BUSH ST -	Conflict with existing Street Use Permit.	12B-0119	Refer to Agent - Refer to Agent	

Street Name	From St	To St	Message	Job	Contact	Dates
	FERN ST	Intersection	Conflict with existing Street Use Permit.	12B-0119	Refer to Agent - Refer to Agent	
	FULTON ST	Intersection	Conflict with existing Street Use Permit.	12B-0119	Refer to Agent - Refer to Agent	
	FULTON ST	MCALLISTER ST -	Conflict with existing Street Use Permit.	12B-0119	Refer to Agent - Refer to Agent	
	GEARY BLVD	Intersection	Conflict with existing Street Use Permit.	12B-0119	Refer to Agent - Refer to Agent	
	GEARY BLVD	PETER YORKE WAY \ POST ST -	Conflict with existing Street Use Permit.	12B-0119	Refer to Agent - Refer to Agent	
	GOLDEN GATE AVE	ELM ST -	Conflict with existing Street Use Permit.	12B-0119	Refer to Agent - Refer to Agent	
	GOLDEN GATE AVE	Intersection	Conflict with existing Street Use Permit.	12B-0119	Refer to Agent - Refer to Agent	
	GROVE ST	FULTON ST -	Conflict with existing Street Use Permit.	12B-0119	Refer to Agent - Refer to Agent	
	GROVE ST	Intersection	Conflict with existing Street Use Permit.	12B-0119	Refer to Agent - Refer to Agent	
	HAYES ST	Intersection	Conflict with existing Street Use Permit.	12B-0119	Refer to Agent - Refer to Agent	
	HAYES ST	IVY ST -	Conflict with existing Street Use Permit.	12B-0119	Refer to Agent - Refer to Agent	
	IVY ST	GROVE ST -	Conflict with existing Street Use Permit.	12B-0119	Refer to Agent - Refer to Agent	
	IVY ST	Intersection	Conflict with existing Street Use Permit.	12B-0119	Refer to Agent - Refer to Agent	
	LARCH ST	EDDY ST -	Conflict with existing Street Use Permit.	12B-0119	Refer to Agent - Refer to Agent	
	LARCH ST	Intersection	Conflict with existing Street Use Permit.	12B-0119	Refer to Agent - Refer to Agent	
	LINDEN ST	HAYES ST -	Conflict with existing Street Use Permit.	12B-0119	Refer to Agent - Refer to Agent	
	LINDEN ST	Intersection	Conflict with existing Street Use Permit.	12B-0119	Refer to Agent - Refer to Agent	
	MCALLISTER ST	Intersection	Conflict with existing Street Use Permit.	12B-0119	Refer to Agent - Refer to Agent	
	MCALLISTER ST	REDWOOD ST -	Conflict with existing Street Use Permit.	12B-0119	Refer to Agent - Refer to Agent	
	MYRTLE ST	GEARY BLVD -	Conflict with existing Street Use Permit.	12B-0119	Refer to Agent - Refer to Agent	
	MYRTLE ST	Intersection	Conflict with existing Street Use Permit.	12B-0119	Refer to Agent - Refer to Agent	
	OFARRELL ST \ STARR KING WAY	Intersection	Conflict with existing Street Use Permit.	12B-0119	Refer to Agent - Refer to Agent	
	OFARRELL ST \ STARR KING WAY	MYRTLE ST -	Conflict with existing Street Use Permit.	12B-0119	Refer to Agent - Refer to Agent	
	OLIVE ST	Intersection	Conflict with existing Street Use Permit.	12B-0119	Refer to Agent - Refer to Agent	
	OLIVE ST	OFARRELL ST \ STARR KING WAY -	Conflict with existing Street Use Permit.	12B-0119	Refer to Agent - Refer to Agent	
	PETER YORKE WAY \ POST ST	DANIEL BURNHAM CT -	Conflict with existing Street Use Permit.	12B-0119	Refer to Agent - Refer to Agent	
	PETER YORKE WAY \ POST ST	Intersection	Conflict with existing Street Use Permit.	12B-0119	Refer to Agent - Refer to Agent	
	PINE ST	CALIFORNIA ST -	Conflict with existing Street Use Permit.	12B-0119	Refer to Agent - Refer to Agent	
	PINE ST	Intersection	Conflict with existing Street Use Permit.	12B-0119	Refer to Agent - Refer to Agent	

Street Name	From St	To St	Message	Job	Contact	Dates
	REDWOOD ST	GOLDEN GATE AVE -	Conflict with existing Street Use Permit.	12B-0119	Refer to Agent - Refer to Agent	
	REDWOOD ST	Intersection	Conflict with existing Street Use Permit.	12B-0119	Refer to Agent - Refer to Agent	
	SUTTER ST	FERN ST -	Conflict with existing Street Use Permit.	12B-0119	Refer to Agent - Refer to Agent	
	SUTTER ST	Intersection	Conflict with existing Street Use Permit.	12B-0119	Refer to Agent - Refer to Agent	
	TURK ST	Intersection	Conflict with existing Street Use Permit.	12B-0119	Refer to Agent - Refer to Agent	
	TURK ST	LARCH ST -	Conflict with existing Street Use Permit.	12B-0119	Refer to Agent - Refer to Agent	
	WILLOW ST	ELLIS ST -	Conflict with existing Street Use Permit.	12B-0119	Refer to Agent - Refer to Agent	
	WILLOW ST	Intersection	Conflict with existing Street Use Permit.	12B-0119	Refer to Agent - Refer to Agent	
	AUSTIN ST	Intersection	Conflict with existing Street Use Permit.	12B-0122	Refer to Agent - Refer to Agent	
	AUSTIN ST	PINE ST -	Conflict with existing Street Use Permit.	12B-0122	Refer to Agent - Refer to Agent	
	BUSH ST	AUSTIN ST -	Conflict with existing Street Use Permit.	12B-0122	Refer to Agent - Refer to Agent	
	BUSH ST	Intersection	Conflict with existing Street Use Permit.	12B-0122	Refer to Agent - Refer to Agent	
	CALIFORNIA ST	Intersection	Conflict with existing Street Use Permit.	12B-0122	Refer to Agent - Refer to Agent	
	DANIEL BURNHAM CT	Intersection	Conflict with existing Street Use Permit.	12B-0122	Refer to Agent - Refer to Agent	
	DANIEL BURNHAM CT	SUTTER ST -	Conflict with existing Street Use Permit.	12B-0122	Refer to Agent - Refer to Agent	
	EDDY ST	Intersection	Conflict with existing Street Use Permit.	12B-0122	Refer to Agent - Refer to Agent	
	EDDY ST	WILLOW ST -	Conflict with existing Street Use Permit.	12B-0122	Refer to Agent - Refer to Agent	
	ELLIS ST	Intersection	Conflict with existing Street Use Permit.	12B-0122	Refer to Agent - Refer to Agent	
	ELLIS ST	OLIVE ST -	Conflict with existing Street Use Permit.	12B-0122	Refer to Agent - Refer to Agent	
	ELM ST	Intersection	Conflict with existing Street Use Permit.	12B-0122	Refer to Agent - Refer to Agent	
	ELM ST	TURK ST -	Conflict with existing Street Use Permit.	12B-0122	Refer to Agent - Refer to Agent	
	FELL ST	Intersection	Conflict with existing Street Use Permit.	12B-0122	Refer to Agent - Refer to Agent	
	FELL ST	LINDEN ST -	Conflict with existing Street Use Permit.	12B-0122	Refer to Agent - Refer to Agent	
	FERN ST	BUSH ST -	Conflict with existing Street Use Permit.	12B-0122	Refer to Agent - Refer to Agent	
	FERN ST	Intersection	Conflict with existing Street Use Permit.	12B-0122	Refer to Agent - Refer to Agent	
	FULTON ST	Intersection	Conflict with existing Street Use Permit.	12B-0122	Refer to Agent - Refer to Agent	
	FULTON ST	MCALLISTER ST -	Conflict with existing Street Use Permit.	12B-0122	Refer to Agent - Refer to Agent	
	GEARY BLVD	Intersection	Conflict with existing Street Use Permit.	12B-0122	Refer to Agent - Refer to Agent	
	GEARY BLVD	PETER YORKE WAY \ POST ST -	Conflict with existing Street Use Permit.	12B-0122	Refer to Agent - Refer to Agent	

Street Name	From St	To St	Message	Job	Contact	Dates
	GOLDEN GATE AVE	ELM ST -	Conflict with existing Street Use Permit.	12B-0122	Refer to Agent - Refer to Agent	
	GOLDEN GATE AVE	Intersection	Conflict with existing Street Use Permit.	12B-0122	Refer to Agent - Refer to Agent	
	GROVE ST	FULTON ST -	Conflict with existing Street Use Permit.	12B-0122	Refer to Agent - Refer to Agent	
	GROVE ST	Intersection	Conflict with existing Street Use Permit.	12B-0122	Refer to Agent - Refer to Agent	
	HAYES ST	Intersection	Conflict with existing Street Use Permit.	12B-0122	Refer to Agent - Refer to Agent	
	HAYES ST	IVY ST -	Conflict with existing Street Use Permit.	12B-0122	Refer to Agent - Refer to Agent	
	IVY ST	GROVE ST -	Conflict with existing Street Use Permit.	12B-0122	Refer to Agent - Refer to Agent	
	IVY ST	Intersection	Conflict with existing Street Use Permit.	12B-0122	Refer to Agent - Refer to Agent	
	LARCH ST	EDDY ST -	Conflict with existing Street Use Permit.	12B-0122	Refer to Agent - Refer to Agent	
	LARCH ST	Intersection	Conflict with existing Street Use Permit.	12B-0122	Refer to Agent - Refer to Agent	
	LINDEN ST	HAYES ST -	Conflict with existing Street Use Permit.	12B-0122	Refer to Agent - Refer to Agent	
	LINDEN ST	Intersection	Conflict with existing Street Use Permit.	12B-0122	Refer to Agent - Refer to Agent	
	MCALLISTER ST	Intersection	Conflict with existing Street Use Permit.	12B-0122	Refer to Agent - Refer to Agent	
	MCALLISTER ST	REDWOOD ST -	Conflict with existing Street Use Permit.	12B-0122	Refer to Agent - Refer to Agent	
	MYRTLE ST	GEARY BLVD -	Conflict with existing Street Use Permit.	12B-0122	Refer to Agent - Refer to Agent	
	MYRTLE ST	Intersection	Conflict with existing Street Use Permit.	12B-0122	Refer to Agent - Refer to Agent	
	OFARRELL ST \ STARR KING WAY	Intersection	Conflict with existing Street Use Permit.	12B-0122	Refer to Agent - Refer to Agent	
	OFARRELL ST \ STARR KING WAY	MYRTLE ST -	Conflict with existing Street Use Permit.	12B-0122	Refer to Agent - Refer to Agent	
	OLIVE ST	Intersection	Conflict with existing Street Use Permit.	12B-0122	Refer to Agent - Refer to Agent	
	OLIVE ST	OFARRELL ST \ STARR KING WAY -	Conflict with existing Street Use Permit.	12B-0122	Refer to Agent - Refer to Agent	
	PETER YORKE WAY \ POST ST	DANIEL BURNHAM CT -	Conflict with existing Street Use Permit.	12B-0122	Refer to Agent - Refer to Agent	
	PETER YORKE WAY \ POST ST	Intersection	Conflict with existing Street Use Permit.	12B-0122	Refer to Agent - Refer to Agent	
	PINE ST	CALIFORNIA ST -	Conflict with existing Street Use Permit.	12B-0122	Refer to Agent - Refer to Agent	
	PINE ST	Intersection	Conflict with existing Street Use Permit.	12B-0122	Refer to Agent - Refer to Agent	
	REDWOOD ST	GOLDEN GATE AVE -	Conflict with existing Street Use Permit.	12B-0122	Refer to Agent - Refer to Agent	
	REDWOOD ST	Intersection	Conflict with existing Street Use Permit.	12B-0122	Refer to Agent - Refer to Agent	
	SUTTER ST	FERN ST -	Conflict with existing Street Use Permit.	12B-0122	Refer to Agent - Refer to Agent	
	SUTTER ST	Intersection	Conflict with existing Street Use Permit.	12B-0122	Refer to Agent - Refer to Agent	
	TURK ST	Intersection	Conflict with existing Street Use Permit.	12B-0122	Refer to Agent - Refer to Agent	

Street Name	From St	To St	Message	Job	Contact	Dates
	TURK ST	LARCH ST -	Conflict with existing Street Use Permit.	12B-0122	Refer to Agent - Refer to Agent	
	WILLOW ST	ELLIS ST -	Conflict with existing Street Use Permit.	12B-0122	Refer to Agent - Refer to Agent	
	WILLOW ST	Intersection	Conflict with existing Street Use Permit.	12B-0122	Refer to Agent - Refer to Agent	
	AUSTIN ST	Intersection	Conflict with existing Street Use Permit.	12B-0124	Refer to Agent - Refer to Agent	
	AUSTIN ST	PINE ST -	Conflict with existing Street Use Permit.	12B-0124	Refer to Agent - Refer to Agent	
	BUSH ST	AUSTIN ST -	Conflict with existing Street Use Permit.	12B-0124	Refer to Agent - Refer to Agent	
	BUSH ST	Intersection	Conflict with existing Street Use Permit.	12B-0124	Refer to Agent - Refer to Agent	
	CALIFORNIA ST	Intersection	Conflict with existing Street Use Permit.	12B-0124	Refer to Agent - Refer to Agent	
	DANIEL BURNHAM CT	Intersection	Conflict with existing Street Use Permit.	12B-0124	Refer to Agent - Refer to Agent	
	DANIEL BURNHAM CT	SUTTER ST -	Conflict with existing Street Use Permit.	12B-0124	Refer to Agent - Refer to Agent	
	ELM ST	Intersection	Conflict with existing Street Use Permit.	12B-0124	Refer to Agent - Refer to Agent	
	ELM ST	TURK ST -	Conflict with existing Street Use Permit.	12B-0124	Refer to Agent - Refer to Agent	
	FELL ST	Intersection	Conflict with existing Street Use Permit.	12B-0124	Refer to Agent - Refer to Agent	
	FELL ST	LINDEN ST -	Conflict with existing Street Use Permit.	12B-0124	Refer to Agent - Refer to Agent	
	FERN ST	BUSH ST -	Conflict with existing Street Use Permit.	12B-0124	Refer to Agent - Refer to Agent	
	FERN ST	Intersection	Conflict with existing Street Use Permit.	12B-0124	Refer to Agent - Refer to Agent	
	FULTON ST	Intersection	Conflict with existing Street Use Permit.	12B-0124	Refer to Agent - Refer to Agent	
	FULTON ST	MCALLISTER ST -	Conflict with existing Street Use Permit.	12B-0124	Refer to Agent - Refer to Agent	
	GEARY BLVD	Intersection	Conflict with existing Street Use Permit.	12B-0124	Refer to Agent - Refer to Agent	
	GEARY BLVD	PETER YORKE WAY \ POST ST -	Conflict with existing Street Use Permit.	12B-0124	Refer to Agent - Refer to Agent	
	GOLDEN GATE AVE	ELM ST -	Conflict with existing Street Use Permit.	12B-0124	Refer to Agent - Refer to Agent	
	GOLDEN GATE AVE	Intersection	Conflict with existing Street Use Permit.	12B-0124	Refer to Agent - Refer to Agent	
	GROVE ST	FULTON ST -	Conflict with existing Street Use Permit.	12B-0124	Refer to Agent - Refer to Agent	
	GROVE ST	Intersection	Conflict with existing Street Use Permit.	12B-0124	Refer to Agent - Refer to Agent	
	HAYES ST	Intersection	Conflict with existing Street Use Permit.	12B-0124	Refer to Agent - Refer to Agent	
	HAYES ST	IVY ST -	Conflict with existing Street Use Permit.	12B-0124	Refer to Agent - Refer to Agent	
	IVY ST	GROVE ST -	Conflict with existing Street Use Permit.	12B-0124	Refer to Agent - Refer to Agent	
	IVY ST	Intersection	Conflict with existing Street Use Permit.	12B-0124	Refer to Agent - Refer to Agent	
	LINDEN ST	HAYES ST -	Conflict with existing Street Use Permit.	12B-0124	Refer to Agent - Refer to Agent	

Street Name	From St	To St	Message	Job	Contact	Dates
	LINDEN ST	Intersection	Conflict with existing Street Use Permit.	12B-0124	Refer to Agent - Refer to Agent	
	MCALLISTER ST	Intersection	Conflict with existing Street Use Permit.	12B-0124	Refer to Agent - Refer to Agent	
	MCALLISTER ST	REDWOOD ST -	Conflict with existing Street Use Permit.	12B-0124	Refer to Agent - Refer to Agent	
	MYRTLE ST	GEARY BLVD -	Conflict with existing Street Use Permit.	12B-0124	Refer to Agent - Refer to Agent	
	MYRTLE ST	Intersection	Conflict with existing Street Use Permit.	12B-0124	Refer to Agent - Refer to Agent	
	OFARRELL ST \ STARR KING WAY	Intersection	Conflict with existing Street Use Permit.	12B-0124	Refer to Agent - Refer to Agent	
	OFARRELL ST \ STARR KING WAY	MYRTLE ST -	Conflict with existing Street Use Permit.	12B-0124	Refer to Agent - Refer to Agent	
	PETER YORKE WAY \ POST ST	DANIEL BURNHAM CT -	Conflict with existing Street Use Permit.	12B-0124	Refer to Agent - Refer to Agent	
	PETER YORKE WAY \ POST ST	Intersection	Conflict with existing Street Use Permit.	12B-0124	Refer to Agent - Refer to Agent	
	PINE ST	CALIFORNIA ST -	Conflict with existing Street Use Permit.	12B-0124	Refer to Agent - Refer to Agent	
	PINE ST	Intersection	Conflict with existing Street Use Permit.	12B-0124	Refer to Agent - Refer to Agent	
	REDWOOD ST	GOLDEN GATE AVE -	Conflict with existing Street Use Permit.	12B-0124	Refer to Agent - Refer to Agent	
	REDWOOD ST	Intersection	Conflict with existing Street Use Permit.	12B-0124	Refer to Agent - Refer to Agent	
	SUTTER ST	FERN ST -	Conflict with existing Street Use Permit.	12B-0124	Refer to Agent - Refer to Agent	
	SUTTER ST	Intersection	Conflict with existing Street Use Permit.	12B-0124	Refer to Agent - Refer to Agent	
	TURK ST	Intersection	Conflict with existing Street Use Permit.	12B-0124	Refer to Agent - Refer to Agent	
	GEARY BLVD	Intersection	Conflict with existing Street Use Permit.	12B-0127	Refer to Agent - Refer to Agent	
	AUSTIN ST	Intersection	Conflict with existing Street Use Permit.	12B-0131	Refer to Agent - Refer to Agent	
	AUSTIN ST	PINE ST -	Conflict with existing Street Use Permit.	12B-0131	Refer to Agent - Refer to Agent	
	BUSH ST	AUSTIN ST -	Conflict with existing Street Use Permit.	12B-0131	Refer to Agent - Refer to Agent	
	BUSH ST	Intersection	Conflict with existing Street Use Permit.	12B-0131	Refer to Agent - Refer to Agent	
	CALIFORNIA ST	Intersection	Conflict with existing Street Use Permit.	12B-0131	Refer to Agent - Refer to Agent	
	DANIEL BURNHAM CT	Intersection	Conflict with existing Street Use Permit.	12B-0131	Refer to Agent - Refer to Agent	
	DANIEL BURNHAM CT	SUTTER ST -	Conflict with existing Street Use Permit.	12B-0131	Refer to Agent - Refer to Agent	
	EDDY ST	Intersection	Conflict with existing Street Use Permit.	12B-0131	Refer to Agent - Refer to Agent	
	EDDY ST	WILLOW ST -	Conflict with existing Street Use Permit.	12B-0131	Refer to Agent - Refer to Agent	
	ELLIS ST	Intersection	Conflict with existing Street Use Permit.	12B-0131	Refer to Agent - Refer to Agent	
	ELLIS ST	OLIVE ST -	Conflict with existing Street Use Permit.	12B-0131	Refer to Agent - Refer to Agent	
	ELM ST	Intersection	Conflict with existing Street Use Permit.	12B-0131	Refer to Agent - Refer to Agent	

Street Name	From St	To St	Message	Job	Contact	Dates
	ELM ST	TURK ST -	Conflict with existing Street Use Permit.	12B-0131	Refer to Agent - Refer to Agent	
	FELL ST	Intersection	Conflict with existing Street Use Permit.	12B-0131	Refer to Agent - Refer to Agent	
	FELL ST	LINDEN ST -	Conflict with existing Street Use Permit.	12B-0131	Refer to Agent - Refer to Agent	
	FERN ST	BUSH ST -	Conflict with existing Street Use Permit.	12B-0131	Refer to Agent - Refer to Agent	
	FERN ST	Intersection	Conflict with existing Street Use Permit.	12B-0131	Refer to Agent - Refer to Agent	
	FULTON ST	Intersection	Conflict with existing Street Use Permit.	12B-0131	Refer to Agent - Refer to Agent	
	FULTON ST	MCALLISTER ST -	Conflict with existing Street Use Permit.	12B-0131	Refer to Agent - Refer to Agent	
	GEARY BLVD	Intersection	Conflict with existing Street Use Permit.	12B-0131	Refer to Agent - Refer to Agent	
	GEARY BLVD	PETER YORKE WAY \ POST ST -	Conflict with existing Street Use Permit.	12B-0131	Refer to Agent - Refer to Agent	
	GOLDEN GATE AVE	ELM ST -	Conflict with existing Street Use Permit.	12B-0131	Refer to Agent - Refer to Agent	
	GOLDEN GATE AVE	Intersection	Conflict with existing Street Use Permit.	12B-0131	Refer to Agent - Refer to Agent	
	GROVE ST	FULTON ST -	Conflict with existing Street Use Permit.	12B-0131	Refer to Agent - Refer to Agent	
	GROVE ST	Intersection	Conflict with existing Street Use Permit.	12B-0131	Refer to Agent - Refer to Agent	
	HAYES ST	Intersection	Conflict with existing Street Use Permit.	12B-0131	Refer to Agent - Refer to Agent	
	HAYES ST	IVY ST -	Conflict with existing Street Use Permit.	12B-0131	Refer to Agent - Refer to Agent	
	IVY ST	GROVE ST -	Conflict with existing Street Use Permit.	12B-0131	Refer to Agent - Refer to Agent	
	IVY ST	Intersection	Conflict with existing Street Use Permit.	12B-0131	Refer to Agent - Refer to Agent	
	LARCH ST	EDDY ST -	Conflict with existing Street Use Permit.	12B-0131	Refer to Agent - Refer to Agent	
	LARCH ST	Intersection	Conflict with existing Street Use Permit.	12B-0131	Refer to Agent - Refer to Agent	
	LINDEN ST	HAYES ST -	Conflict with existing Street Use Permit.	12B-0131	Refer to Agent - Refer to Agent	
	LINDEN ST	Intersection	Conflict with existing Street Use Permit.	12B-0131	Refer to Agent - Refer to Agent	
	MCALLISTER ST	Intersection	Conflict with existing Street Use Permit.	12B-0131	Refer to Agent - Refer to Agent	
	MCALLISTER ST	REDWOOD ST -	Conflict with existing Street Use Permit.	12B-0131	Refer to Agent - Refer to Agent	
	MYRTLE ST	GEARY BLVD -	Conflict with existing Street Use Permit.	12B-0131	Refer to Agent - Refer to Agent	
	MYRTLE ST	Intersection	Conflict with existing Street Use Permit.	12B-0131	Refer to Agent - Refer to Agent	
	OFARRELL ST \ STARR KING WAY	Intersection	Conflict with existing Street Use Permit.	12B-0131	Refer to Agent - Refer to Agent	
	OFARRELL ST \ STARR KING WAY	MYRTLE ST -	Conflict with existing Street Use Permit.	12B-0131	Refer to Agent - Refer to Agent	
	OLIVE ST	Intersection	Conflict with existing Street Use Permit.	12B-0131	Refer to Agent - Refer to Agent	
	OLIVE ST	OFARRELL ST \ STARR KING WAY -	Conflict with existing Street Use Permit.	12B-0131	Refer to Agent - Refer to Agent	

Street Name	From St	To St	Message	Job	Contact	Dates
	PETER YORKE WAY \ POST ST	DANIEL BURNHAM CT -	Conflict with existing Street Use Permit.	12B-0131	Refer to Agent - Refer to Agent	
	PETER YORKE WAY \ POST ST	Intersection	Conflict with existing Street Use Permit.	12B-0131	Refer to Agent - Refer to Agent	
	PINE ST	CALIFORNIA ST -	Conflict with existing Street Use Permit.	12B-0131	Refer to Agent - Refer to Agent	
	PINE ST	Intersection	Conflict with existing Street Use Permit.	12B-0131	Refer to Agent - Refer to Agent	
	REDWOOD ST	GOLDEN GATE AVE -	Conflict with existing Street Use Permit.	12B-0131	Refer to Agent - Refer to Agent	
	REDWOOD ST	Intersection	Conflict with existing Street Use Permit.	12B-0131	Refer to Agent - Refer to Agent	
	SUTTER ST	FERN ST -	Conflict with existing Street Use Permit.	12B-0131	Refer to Agent - Refer to Agent	
	SUTTER ST	Intersection	Conflict with existing Street Use Permit.	12B-0131	Refer to Agent - Refer to Agent	
	TURK ST	Intersection	Conflict with existing Street Use Permit.	12B-0131	Refer to Agent - Refer to Agent	
	TURK ST	LARCH ST -	Conflict with existing Street Use Permit.	12B-0131	Refer to Agent - Refer to Agent	
	WILLOW ST	ELLIS ST -	Conflict with existing Street Use Permit.	12B-0131	Refer to Agent - Refer to Agent	
	WILLOW ST	Intersection	Conflict with existing Street Use Permit.	12B-0131	Refer to Agent - Refer to Agent	
	EDDY ST	WILLOW ST -	Conflict with existing Street Use Permit.	12ECN-0978	800-743-5000 - 800-743-5000	Sep 6 2012-
	HAYES ST	Intersection	Conflict with existing Street Use Permit.	12TS-0138	Jana Lord 510-446-7234 - Jana Lord 510-446-7234	
	AUSTIN ST	Intersection	Conflict with existing Street Use Permit.	13B-0009	Refer to Agent - Refer to Agent	
	AUSTIN ST	PINE ST -	Conflict with existing Street Use Permit.	13B-0009	Refer to Agent - Refer to Agent	
	BUSH ST	AUSTIN ST -	Conflict with existing Street Use Permit.	13B-0009	Refer to Agent - Refer to Agent	
	BUSH ST	Intersection	Conflict with existing Street Use Permit.	13B-0009	Refer to Agent - Refer to Agent	
	CALIFORNIA ST	Intersection	Conflict with existing Street Use Permit.	13B-0009	Refer to Agent - Refer to Agent	
	DANIEL BURNHAM CT	Intersection	Conflict with existing Street Use Permit.	13B-0009	Refer to Agent - Refer to Agent	
	DANIEL BURNHAM CT	SUTTER ST -	Conflict with existing Street Use Permit.	13B-0009	Refer to Agent - Refer to Agent	
	EDDY ST	Intersection	Conflict with existing Street Use Permit.	13B-0009	Refer to Agent - Refer to Agent	
	EDDY ST	WILLOW ST -	Conflict with existing Street Use Permit.	13B-0009	Refer to Agent - Refer to Agent	
	ELLIS ST	Intersection	Conflict with existing Street Use Permit.	13B-0009	Refer to Agent - Refer to Agent	
	ELLIS ST	OLIVE ST -	Conflict with existing Street Use Permit.	13B-0009	Refer to Agent - Refer to Agent	
	ELM ST	Intersection	Conflict with existing Street Use Permit.	13B-0009	Refer to Agent - Refer to Agent	
	ELM ST	TURK ST -	Conflict with existing Street Use Permit.	13B-0009	Refer to Agent - Refer to Agent	
	FELL ST	Intersection	Conflict with existing Street Use Permit.	13B-0009	Refer to Agent - Refer to Agent	

Street Name	From St	To St	Message	Job	Contact	Dates
	FELL ST	LINDEN ST -	Conflict with existing Street Use Permit.	13B-0009	Refer to Agent - Refer to Agent	
	FERN ST	BUSH ST -	Conflict with existing Street Use Permit.	13B-0009	Refer to Agent - Refer to Agent	
	FERN ST	Intersection	Conflict with existing Street Use Permit.	13B-0009	Refer to Agent - Refer to Agent	
	FULTON ST	Intersection	Conflict with existing Street Use Permit.	13B-0009	Refer to Agent - Refer to Agent	
	FULTON ST	MCALLISTER ST -	Conflict with existing Street Use Permit.	13B-0009	Refer to Agent - Refer to Agent	
	GEARY BLVD	Intersection	Conflict with existing Street Use Permit.	13B-0009	Refer to Agent - Refer to Agent	
	GEARY BLVD	PETER YORKE WAY \ POST ST -	Conflict with existing Street Use Permit.	13B-0009	Refer to Agent - Refer to Agent	
	GOLDEN GATE AVE	ELM ST -	Conflict with existing Street Use Permit.	13B-0009	Refer to Agent - Refer to Agent	
	GOLDEN GATE AVE	Intersection	Conflict with existing Street Use Permit.	13B-0009	Refer to Agent - Refer to Agent	
	GROVE ST	FULTON ST -	Conflict with existing Street Use Permit.	13B-0009	Refer to Agent - Refer to Agent	
	GROVE ST	Intersection	Conflict with existing Street Use Permit.	13B-0009	Refer to Agent - Refer to Agent	
	HAYES ST	Intersection	Conflict with existing Street Use Permit.	13B-0009	Refer to Agent - Refer to Agent	
	HAYES ST	IVY ST -	Conflict with existing Street Use Permit.	13B-0009	Refer to Agent - Refer to Agent	
	IVY ST	GROVE ST -	Conflict with existing Street Use Permit.	13B-0009	Refer to Agent - Refer to Agent	
	IVY ST	Intersection	Conflict with existing Street Use Permit.	13B-0009	Refer to Agent - Refer to Agent	
	LARCH ST	EDDY ST -	Conflict with existing Street Use Permit.	13B-0009	Refer to Agent - Refer to Agent	
	LARCH ST	Intersection	Conflict with existing Street Use Permit.	13B-0009	Refer to Agent - Refer to Agent	
	LINDEN ST	HAYES ST -	Conflict with existing Street Use Permit.	13B-0009	Refer to Agent - Refer to Agent	
	LINDEN ST	Intersection	Conflict with existing Street Use Permit.	13B-0009	Refer to Agent - Refer to Agent	
	MCALLISTER ST	Intersection	Conflict with existing Street Use Permit.	13B-0009	Refer to Agent - Refer to Agent	
	MCALLISTER ST	REDWOOD ST -	Conflict with existing Street Use Permit.	13B-0009	Refer to Agent - Refer to Agent	
	MYRTLE ST	GEARY BLVD -	Conflict with existing Street Use Permit.	13B-0009	Refer to Agent - Refer to Agent	
	MYRTLE ST	Intersection	Conflict with existing Street Use Permit.	13B-0009	Refer to Agent - Refer to Agent	
	OFARRELL ST \ STARR KING WAY	Intersection	Conflict with existing Street Use Permit.	13B-0009	Refer to Agent - Refer to Agent	
	OFARRELL ST \ STARR KING WAY	MYRTLE ST -	Conflict with existing Street Use Permit.	13B-0009	Refer to Agent - Refer to Agent	
	OLIVE ST	Intersection	Conflict with existing Street Use Permit.	13B-0009	Refer to Agent - Refer to Agent	
	OLIVE ST	OFARRELL ST \ STARR KING WAY -	Conflict with existing Street Use Permit.	13B-0009	Refer to Agent - Refer to Agent	
	PETER YORKE WAY \ POST ST	DANIEL BURNHAM CT -	Conflict with existing Street Use Permit.	13B-0009	Refer to Agent - Refer to Agent	
	PETER YORKE WAY \ POST ST	Intersection	Conflict with existing Street Use Permit.	13B-0009	Refer to Agent - Refer to Agent	

Street Name	From St	To St	Message	Job	Contact	Dates
	PINE ST	CALIFORNIA ST -	Conflict with existing Street Use Permit.	13B-0009	Refer to Agent - Refer to Agent	
	PINE ST	Intersection	Conflict with existing Street Use Permit.	13B-0009	Refer to Agent - Refer to Agent	
	REDWOOD ST	GOLDEN GATE AVE -	Conflict with existing Street Use Permit.	13B-0009	Refer to Agent - Refer to Agent	
	REDWOOD ST	Intersection	Conflict with existing Street Use Permit.	13B-0009	Refer to Agent - Refer to Agent	
	SUTTER ST	FERN ST -	Conflict with existing Street Use Permit.	13B-0009	Refer to Agent - Refer to Agent	
	SUTTER ST	Intersection	Conflict with existing Street Use Permit.	13B-0009	Refer to Agent - Refer to Agent	
	TURK ST	Intersection	Conflict with existing Street Use Permit.	13B-0009	Refer to Agent - Refer to Agent	
	TURK ST	LARCH ST -	Conflict with existing Street Use Permit.	13B-0009	Refer to Agent - Refer to Agent	
	WILLOW ST	ELLIS ST -	Conflict with existing Street Use Permit.	13B-0009	Refer to Agent - Refer to Agent	
	WILLOW ST	Intersection	Conflict with existing Street Use Permit.	13B-0009	Refer to Agent - Refer to Agent	
	AUSTIN ST	Intersection	Conflict with existing Street Use Permit.	13B-0012	Refer to Agent - Refer to Agent	
	AUSTIN ST	PINE ST -	Conflict with existing Street Use Permit.	13B-0012	Refer to Agent - Refer to Agent	
	BUSH ST	AUSTIN ST -	Conflict with existing Street Use Permit.	13B-0012	Refer to Agent - Refer to Agent	
	BUSH ST	Intersection	Conflict with existing Street Use Permit.	13B-0012	Refer to Agent - Refer to Agent	
	CALIFORNIA ST	Intersection	Conflict with existing Street Use Permit.	13B-0012	Refer to Agent - Refer to Agent	
	DANIEL BURNHAM CT	Intersection	Conflict with existing Street Use Permit.	13B-0012	Refer to Agent - Refer to Agent	
	DANIEL BURNHAM CT	SUTTER ST -	Conflict with existing Street Use Permit.	13B-0012	Refer to Agent - Refer to Agent	
	FELL ST	Intersection	Conflict with existing Street Use Permit.	13B-0012	Refer to Agent - Refer to Agent	
	FERN ST	BUSH ST -	Conflict with existing Street Use Permit.	13B-0012	Refer to Agent - Refer to Agent	
	FERN ST	Intersection	Conflict with existing Street Use Permit.	13B-0012	Refer to Agent - Refer to Agent	
	GEARY BLVD	Intersection	Conflict with existing Street Use Permit.	13B-0012	Refer to Agent - Refer to Agent	
	GEARY BLVD	PETER YORKE WAY \ POST ST -	Conflict with existing Street Use Permit.	13B-0012	Refer to Agent - Refer to Agent	
	MYRTLE ST	GEARY BLVD -	Conflict with existing Street Use Permit.	13B-0012	Refer to Agent - Refer to Agent	
	MYRTLE ST	Intersection	Conflict with existing Street Use Permit.	13B-0012	Refer to Agent - Refer to Agent	
	OFARRELL ST \ STARR KING WAY	Intersection	Conflict with existing Street Use Permit.	13B-0012	Refer to Agent - Refer to Agent	
	OFARRELL ST \ STARR KING WAY	MYRTLE ST -	Conflict with existing Street Use Permit.	13B-0012	Refer to Agent - Refer to Agent	
	PETER YORKE WAY \ POST ST	DANIEL BURNHAM CT -	Conflict with existing Street Use Permit.	13B-0012	Refer to Agent - Refer to Agent	
	PETER YORKE WAY \ POST ST	Intersection	Conflict with existing Street Use Permit.	13B-0012	Refer to Agent - Refer to Agent	
	PINE ST	CALIFORNIA ST -	Conflict with existing Street Use Permit.	13B-0012	Refer to Agent - Refer to Agent	

Street Name	From St	To St	Message	Job	Contact	Dates
	PINE ST	Intersection	Conflict with existing Street Use Permit.	13B-0012	Refer to Agent - Refer to Agent	
	SUTTER ST	FERN ST -	Conflict with existing Street Use Permit.	13B-0012	Refer to Agent - Refer to Agent	
	SUTTER ST	Intersection	Conflict with existing Street Use Permit.	13B-0012	Refer to Agent - Refer to Agent	
	AUSTIN ST	Intersection	Conflict with existing Street Use Permit.	13B-0017	Refer to Agent - Refer to Agent	
	AUSTIN ST	PINE ST -	Conflict with existing Street Use Permit.	13B-0017	Refer to Agent - Refer to Agent	
	BUSH ST	AUSTIN ST -	Conflict with existing Street Use Permit.	13B-0017	Refer to Agent - Refer to Agent	
	BUSH ST	Intersection	Conflict with existing Street Use Permit.	13B-0017	Refer to Agent - Refer to Agent	
	CALIFORNIA ST	Intersection	Conflict with existing Street Use Permit.	13B-0017	Refer to Agent - Refer to Agent	
	DANIEL BURNHAM CT	Intersection	Conflict with existing Street Use Permit.	13B-0017	Refer to Agent - Refer to Agent	
	DANIEL BURNHAM CT	SUTTER ST -	Conflict with existing Street Use Permit.	13B-0017	Refer to Agent - Refer to Agent	
	EDDY ST	Intersection	Conflict with existing Street Use Permit.	13B-0017	Refer to Agent - Refer to Agent	
	EDDY ST	WILLOW ST -	Conflict with existing Street Use Permit.	13B-0017	Refer to Agent - Refer to Agent	
	ELLIS ST	Intersection	Conflict with existing Street Use Permit.	13B-0017	Refer to Agent - Refer to Agent	
	ELLIS ST	OLIVE ST -	Conflict with existing Street Use Permit.	13B-0017	Refer to Agent - Refer to Agent	
	ELM ST	Intersection	Conflict with existing Street Use Permit.	13B-0017	Refer to Agent - Refer to Agent	
	ELM ST	TURK ST -	Conflict with existing Street Use Permit.	13B-0017	Refer to Agent - Refer to Agent	
	FELL ST	Intersection	Conflict with existing Street Use Permit.	13B-0017	Refer to Agent - Refer to Agent	
	FELL ST	LINDEN ST -	Conflict with existing Street Use Permit.	13B-0017	Refer to Agent - Refer to Agent	
	FERN ST	BUSH ST -	Conflict with existing Street Use Permit.	13B-0017	Refer to Agent - Refer to Agent	
	FERN ST	Intersection	Conflict with existing Street Use Permit.	13B-0017	Refer to Agent - Refer to Agent	
	FULTON ST	Intersection	Conflict with existing Street Use Permit.	13B-0017	Refer to Agent - Refer to Agent	
	FULTON ST	MCALLISTER ST -	Conflict with existing Street Use Permit.	13B-0017	Refer to Agent - Refer to Agent	
	GEARY BLVD	Intersection	Conflict with existing Street Use Permit.	13B-0017	Refer to Agent - Refer to Agent	
	GEARY BLVD	PETER YORKE WAY \ POST ST -	Conflict with existing Street Use Permit.	13B-0017	Refer to Agent - Refer to Agent	
	GOLDEN GATE AVE	ELM ST -	Conflict with existing Street Use Permit.	13B-0017	Refer to Agent - Refer to Agent	
	GOLDEN GATE AVE	Intersection	Conflict with existing Street Use Permit.	13B-0017	Refer to Agent - Refer to Agent	
	GROVE ST	FULTON ST -	Conflict with existing Street Use Permit.	13B-0017	Refer to Agent - Refer to Agent	
	GROVE ST	Intersection	Conflict with existing Street Use Permit.	13B-0017	Refer to Agent - Refer to Agent	
	HAYES ST	Intersection	Conflict with existing Street Use Permit.	13B-0017	Refer to Agent - Refer to Agent	

Street Name	From St	To St	Message	Job	Contact	Dates
	HAYES ST	IVY ST -	Conflict with existing Street Use Permit.	13B-0017	Refer to Agent - Refer to Agent	
	IVY ST	GROVE ST -	Conflict with existing Street Use Permit.	13B-0017	Refer to Agent - Refer to Agent	
	IVY ST	Intersection	Conflict with existing Street Use Permit.	13B-0017	Refer to Agent - Refer to Agent	
	LARCH ST	EDDY ST -	Conflict with existing Street Use Permit.	13B-0017	Refer to Agent - Refer to Agent	
	LARCH ST	Intersection	Conflict with existing Street Use Permit.	13B-0017	Refer to Agent - Refer to Agent	
	LINDEN ST	HAYES ST -	Conflict with existing Street Use Permit.	13B-0017	Refer to Agent - Refer to Agent	
	LINDEN ST	Intersection	Conflict with existing Street Use Permit.	13B-0017	Refer to Agent - Refer to Agent	
	MCALLISTER ST	Intersection	Conflict with existing Street Use Permit.	13B-0017	Refer to Agent - Refer to Agent	
	MCALLISTER ST	REDWOOD ST -	Conflict with existing Street Use Permit.	13B-0017	Refer to Agent - Refer to Agent	
	MYRTLE ST	GEARY BLVD -	Conflict with existing Street Use Permit.	13B-0017	Refer to Agent - Refer to Agent	
	MYRTLE ST	Intersection	Conflict with existing Street Use Permit.	13B-0017	Refer to Agent - Refer to Agent	
	OFARRELL ST \ STARR KING WAY	Intersection	Conflict with existing Street Use Permit.	13B-0017	Refer to Agent - Refer to Agent	
	OFARRELL ST \ STARR KING WAY	MYRTLE ST -	Conflict with existing Street Use Permit.	13B-0017	Refer to Agent - Refer to Agent	
	OLIVE ST	Intersection	Conflict with existing Street Use Permit.	13B-0017	Refer to Agent - Refer to Agent	
	OLIVE ST	OFARRELL ST \ STARR KING WAY -	Conflict with existing Street Use Permit.	13B-0017	Refer to Agent - Refer to Agent	
	PETER YORKE WAY \ POST ST	DANIEL BURNHAM CT -	Conflict with existing Street Use Permit.	13B-0017	Refer to Agent - Refer to Agent	
	PETER YORKE WAY \ POST ST	Intersection	Conflict with existing Street Use Permit.	13B-0017	Refer to Agent - Refer to Agent	
	PINE ST	CALIFORNIA ST -	Conflict with existing Street Use Permit.	13B-0017	Refer to Agent - Refer to Agent	
	PINE ST	Intersection	Conflict with existing Street Use Permit.	13B-0017	Refer to Agent - Refer to Agent	
	REDWOOD ST	GOLDEN GATE AVE -	Conflict with existing Street Use Permit.	13B-0017	Refer to Agent - Refer to Agent	
	REDWOOD ST	Intersection	Conflict with existing Street Use Permit.	13B-0017	Refer to Agent - Refer to Agent	
	SUTTER ST	FERN ST -	Conflict with existing Street Use Permit.	13B-0017	Refer to Agent - Refer to Agent	
	SUTTER ST	Intersection	Conflict with existing Street Use Permit.	13B-0017	Refer to Agent - Refer to Agent	
	TURK ST	Intersection	Conflict with existing Street Use Permit.	13B-0017	Refer to Agent - Refer to Agent	
	TURK ST	LARCH ST -	Conflict with existing Street Use Permit.	13B-0017	Refer to Agent - Refer to Agent	
	WILLOW ST	ELLIS ST -	Conflict with existing Street Use Permit.	13B-0017	Refer to Agent - Refer to Agent	
	WILLOW ST	Intersection	Conflict with existing Street Use Permit.	13B-0017	Refer to Agent - Refer to Agent	
	HAYES ST	Intersection	Conflict with existing Street Use Permit.	13B-0020	Refer to Agent - Refer to Agent	
	AUSTIN ST	PINE ST -	Conflict with existing Street Use Permit.	13B-0034	Refer to Agent - Refer to Agent	

Street Name	From St	To St	Message	Job	Contact	Dates
	BUSH ST	AUSTIN ST -	Conflict with existing Street Use Permit.	13B-0034	Refer to Agent - Refer to Agent	
	DANIEL BURNHAM CT	SUTTER ST -	Conflict with existing Street Use Permit.	13B-0034	Refer to Agent - Refer to Agent	
	FERN ST	BUSH ST -	Conflict with existing Street Use Permit.	13B-0034	Refer to Agent - Refer to Agent	
	GEARY BLVD	PETER YORKE WAY \ POST ST -	Conflict with existing Street Use Permit.	13B-0034	Refer to Agent - Refer to Agent	
	PETER YORKE WAY \ POST ST	DANIEL BURNHAM CT -	Conflict with existing Street Use Permit.	13B-0034	Refer to Agent - Refer to Agent	
	PINE ST	Intersection	Conflict with existing Street Use Permit.	13B-0034	Refer to Agent - Refer to Agent	
	SUTTER ST	FERN ST -	Conflict with existing Street Use Permit.	13B-0034	Refer to Agent - Refer to Agent	
	AUSTIN ST	PINE ST -	Conflict with existing Street Use Permit.	13B-0035	Refer to Agent - Refer to Agent	
	BUSH ST	AUSTIN ST -	Conflict with existing Street Use Permit.	13B-0035	Refer to Agent - Refer to Agent	
	DANIEL BURNHAM CT	SUTTER ST -	Conflict with existing Street Use Permit.	13B-0035	Refer to Agent - Refer to Agent	
	FERN ST	BUSH ST -	Conflict with existing Street Use Permit.	13B-0035	Refer to Agent - Refer to Agent	
	GEARY BLVD	PETER YORKE WAY \ POST ST -	Conflict with existing Street Use Permit.	13B-0035	Refer to Agent - Refer to Agent	
	PETER YORKE WAY \ POST ST	DANIEL BURNHAM CT -	Conflict with existing Street Use Permit.	13B-0035	Refer to Agent - Refer to Agent	
	PINE ST	Intersection	Conflict with existing Street Use Permit.	13B-0035	Refer to Agent - Refer to Agent	
	SUTTER ST	FERN ST -	Conflict with existing Street Use Permit.	13B-0035	Refer to Agent - Refer to Agent	
	ELM ST	Intersection	Conflict with existing Street Use Permit.	13B-0037	Refer to Agent - Refer to Agent	
	ELM ST	TURK ST -	Conflict with existing Street Use Permit.	13B-0037	Refer to Agent - Refer to Agent	
	FULTON ST	Intersection	Conflict with existing Street Use Permit.	13B-0037	Refer to Agent - Refer to Agent	
	FULTON ST	MCALLISTER ST -	Conflict with existing Street Use Permit.	13B-0037	Refer to Agent - Refer to Agent	
	GOLDEN GATE AVE	ELM ST -	Conflict with existing Street Use Permit.	13B-0037	Refer to Agent - Refer to Agent	
	GOLDEN GATE AVE	Intersection	Conflict with existing Street Use Permit.	13B-0037	Refer to Agent - Refer to Agent	
	GROVE ST	FULTON ST -	Conflict with existing Street Use Permit.	13B-0037	Refer to Agent - Refer to Agent	
	GROVE ST	Intersection	Conflict with existing Street Use Permit.	13B-0037	Refer to Agent - Refer to Agent	
	MCALLISTER ST	Intersection	Conflict with existing Street Use Permit.	13B-0037	Refer to Agent - Refer to Agent	
	MCALLISTER ST	REDWOOD ST -	Conflict with existing Street Use Permit.	13B-0037	Refer to Agent - Refer to Agent	
	REDWOOD ST	GOLDEN GATE AVE -	Conflict with existing Street Use Permit.	13B-0037	Refer to Agent - Refer to Agent	
	REDWOOD ST	Intersection	Conflict with existing Street Use Permit.	13B-0037	Refer to Agent - Refer to Agent	
	TURK ST	Intersection	Conflict with existing Street Use Permit.	13B-0037	Refer to Agent - Refer to Agent	
	GROVE ST	Intersection	Conflict with existing Street Use Permit.	13B-0039	Refer to Agent - Refer to Agent	

Street Name	From St	To St	Message	Job	Contact	Dates
	HAYES ST	Intersection	Conflict with existing Street Use Permit.	13B-0039	Refer to Agent - Refer to Agent	
	HAYES ST	IVY ST -	Conflict with existing Street Use Permit.	13B-0039	Refer to Agent - Refer to Agent	
	IVY ST	GROVE ST -	Conflict with existing Street Use Permit.	13B-0039	Refer to Agent - Refer to Agent	
	IVY ST	Intersection	Conflict with existing Street Use Permit.	13B-0039	Refer to Agent - Refer to Agent	
	AUSTIN ST	Intersection	Conflict with existing Street Use Permit.	13B-0040	Refer to Agent - Refer to Agent	
	AUSTIN ST	PINE ST -	Conflict with existing Street Use Permit.	13B-0040	Refer to Agent - Refer to Agent	
	BUSH ST	AUSTIN ST -	Conflict with existing Street Use Permit.	13B-0040	Refer to Agent - Refer to Agent	
	BUSH ST	Intersection	Conflict with existing Street Use Permit.	13B-0040	Refer to Agent - Refer to Agent	
	DANIEL BURNHAM CT	Intersection	Conflict with existing Street Use Permit.	13B-0040	Refer to Agent - Refer to Agent	
	DANIEL BURNHAM CT	SUTTER ST -	Conflict with existing Street Use Permit.	13B-0040	Refer to Agent - Refer to Agent	
	EDDY ST	Intersection	Conflict with existing Street Use Permit.	13B-0040	Refer to Agent - Refer to Agent	
	EDDY ST	WILLOW ST -	Conflict with existing Street Use Permit.	13B-0040	Refer to Agent - Refer to Agent	
	ELLIS ST	Intersection	Conflict with existing Street Use Permit.	13B-0040	Refer to Agent - Refer to Agent	
	ELLIS ST	OLIVE ST -	Conflict with existing Street Use Permit.	13B-0040	Refer to Agent - Refer to Agent	
	ELM ST	Intersection	Conflict with existing Street Use Permit.	13B-0040	Refer to Agent - Refer to Agent	
	ELM ST	TURK ST -	Conflict with existing Street Use Permit.	13B-0040	Refer to Agent - Refer to Agent	
	FELL ST	Intersection	Conflict with existing Street Use Permit.	13B-0040	Refer to Agent - Refer to Agent	
	FELL ST	LINDEN ST -	Conflict with existing Street Use Permit.	13B-0040	Refer to Agent - Refer to Agent	
	FERN ST	BUSH ST -	Conflict with existing Street Use Permit.	13B-0040	Refer to Agent - Refer to Agent	
	FERN ST	Intersection	Conflict with existing Street Use Permit.	13B-0040	Refer to Agent - Refer to Agent	
	FULTON ST	Intersection	Conflict with existing Street Use Permit.	13B-0040	Refer to Agent - Refer to Agent	
	FULTON ST	MCALLISTER ST -	Conflict with existing Street Use Permit.	13B-0040	Refer to Agent - Refer to Agent	
	GEARY BLVD	Intersection	Conflict with existing Street Use Permit.	13B-0040	Refer to Agent - Refer to Agent	
	GOLDEN GATE AVE	ELM ST -	Conflict with existing Street Use Permit.	13B-0040	Refer to Agent - Refer to Agent	
	GOLDEN GATE AVE	Intersection	Conflict with existing Street Use Permit.	13B-0040	Refer to Agent - Refer to Agent	
	GROVE ST	FULTON ST -	Conflict with existing Street Use Permit.	13B-0040	Refer to Agent - Refer to Agent	
	GROVE ST	Intersection	Conflict with existing Street Use Permit.	13B-0040	Refer to Agent - Refer to Agent	
	HAYES ST	Intersection	Conflict with existing Street Use Permit.	13B-0040	Refer to Agent - Refer to Agent	
	HAYES ST	IVY ST -	Conflict with existing Street Use Permit.	13B-0040	Refer to Agent - Refer to Agent	

Street Name	From St	To St	Message	Job	Contact	Dates
	IVY ST	GROVE ST -	Conflict with existing Street Use Permit.	13B-0040	Refer to Agent - Refer to Agent	
	IVY ST	Intersection	Conflict with existing Street Use Permit.	13B-0040	Refer to Agent - Refer to Agent	
	LARCH ST	EDDY ST -	Conflict with existing Street Use Permit.	13B-0040	Refer to Agent - Refer to Agent	
	LARCH ST	Intersection	Conflict with existing Street Use Permit.	13B-0040	Refer to Agent - Refer to Agent	
	LINDEN ST	HAYES ST -	Conflict with existing Street Use Permit.	13B-0040	Refer to Agent - Refer to Agent	
	LINDEN ST	Intersection	Conflict with existing Street Use Permit.	13B-0040	Refer to Agent - Refer to Agent	
	MCALLISTER ST	Intersection	Conflict with existing Street Use Permit.	13B-0040	Refer to Agent - Refer to Agent	
	MCALLISTER ST	REDWOOD ST -	Conflict with existing Street Use Permit.	13B-0040	Refer to Agent - Refer to Agent	
	MYRTLE ST	GEARY BLVD -	Conflict with existing Street Use Permit.	13B-0040	Refer to Agent - Refer to Agent	
	MYRTLE ST	Intersection	Conflict with existing Street Use Permit.	13B-0040	Refer to Agent - Refer to Agent	
	OFARRELL ST \ STARR KING WAY	Intersection	Conflict with existing Street Use Permit.	13B-0040	Refer to Agent - Refer to Agent	
	OFARRELL ST \ STARR KING WAY	MYRTLE ST -	Conflict with existing Street Use Permit.	13B-0040	Refer to Agent - Refer to Agent	
	OLIVE ST	Intersection	Conflict with existing Street Use Permit.	13B-0040	Refer to Agent - Refer to Agent	
	OLIVE ST	OFARRELL ST \ STARR KING WAY -	Conflict with existing Street Use Permit.	13B-0040	Refer to Agent - Refer to Agent	
	PETER YORKE WAY \ POST ST	DANIEL BURNHAM CT -	Conflict with existing Street Use Permit.	13B-0040	Refer to Agent - Refer to Agent	
	PETER YORKE WAY \ POST ST	Intersection	Conflict with existing Street Use Permit.	13B-0040	Refer to Agent - Refer to Agent	
	PINE ST	Intersection	Conflict with existing Street Use Permit.	13B-0040	Refer to Agent - Refer to Agent	
	REDWOOD ST	GOLDEN GATE AVE -	Conflict with existing Street Use Permit.	13B-0040	Refer to Agent - Refer to Agent	
	REDWOOD ST	Intersection	Conflict with existing Street Use Permit.	13B-0040	Refer to Agent - Refer to Agent	
	SUTTER ST	FERN ST -	Conflict with existing Street Use Permit.	13B-0040	Refer to Agent - Refer to Agent	
	SUTTER ST	Intersection	Conflict with existing Street Use Permit.	13B-0040	Refer to Agent - Refer to Agent	
	TURK ST	Intersection	Conflict with existing Street Use Permit.	13B-0040	Refer to Agent - Refer to Agent	
	TURK ST	LARCH ST -	Conflict with existing Street Use Permit.	13B-0040	Refer to Agent - Refer to Agent	
	WILLOW ST	ELLIS ST -	Conflict with existing Street Use Permit.	13B-0040	Refer to Agent - Refer to Agent	
	WILLOW ST	Intersection	Conflict with existing Street Use Permit.	13B-0040	Refer to Agent - Refer to Agent	
	FELL ST	Intersection	Conflict with existing Street Use Permit.	13B-0041	Refer to Agent - Refer to Agent	
	FULTON ST	Intersection	Conflict with existing Street Use Permit.	13B-0041	Refer to Agent - Refer to Agent	
	FULTON ST	MCALLISTER ST -	Conflict with existing Street Use Permit.	13B-0041	Refer to Agent - Refer to Agent	
	GOLDEN GATE AVE	Intersection	Conflict with existing Street Use Permit.	13B-0041	Refer to Agent - Refer to Agent	

Street Name	From St	To St	Message	Job	Contact	Dates
	GROVE ST	FULTON ST -	Conflict with existing Street Use Permit.	13B-0041	Refer to Agent - Refer to Agent	
	GROVE ST	Intersection	Conflict with existing Street Use Permit.	13B-0041	Refer to Agent - Refer to Agent	
	MCALLISTER ST	Intersection	Conflict with existing Street Use Permit.	13B-0041	Refer to Agent - Refer to Agent	
	GEARY BLVD	Intersection	Conflict with existing Street Use Permit.	13B-0045	Refer to Agent - Refer to Agent	
	LINDEN ST	HAYES ST -	Conflict with existing Street Use Permit.	13TC-0155	Refer to Agent - Refer to Agent	Mar 16 2013-Mar 15 2014
	FELL ST	Intersection	Please see special paving requirements for Moratorium Streets.	1574J		Oct 7 2010-Oct 7 2015
	BUSH ST	Intersection	Please see special paving requirements for Moratorium Streets.	1632J		Sep 3 2011-Sep 3 2016
	AUSTIN ST	PINE ST -	Banners are allowed on this street	N/A		
	AUSTIN ST	PINE ST -	DPT Blue Book Traffic Restriction. Time of day during which lanes must be kept clear: EAST 7AM - 7PM EVERYDAY // WEST 7AM - 7PM EVERYDAY	N/A		
	BUSH ST	AUSTIN ST -	Banners are allowed on this street	N/A		
	BUSH ST	AUSTIN ST -	DPT Blue Book Traffic Restriction. Time of day during which lanes must be kept clear: EAST 7AM - 7PM EVERYDAY // WEST 7AM - 7PM EVERYDAY	N/A		
	CALIFORNIA ST	SACRAMENTO ST -	DPT Blue Book Traffic Restriction. Time of day during which lanes must be kept clear: EAST 7AM - 9AM 3PM - 7PM MONDAY THROUGH FRIDAY // WEST 7AM - 9AM 3PM - 7PM MONDAY THROUGH FRIDAY	N/A		
	CLAY ST	Intersection	Under G095 requirement, Contractor shall contact Muni Overhead Line Division of any work 10 feet in horizontal or vertical direction of overhead lines. Contact: Tim Lipps @ (415) 554-9227	N/A		
	DANIEL BURNHAM CT	SUTTER ST -	Banners are allowed on this street	N/A		
	DANIEL BURNHAM CT	SUTTER ST -	DPT Blue Book Traffic Restriction. Time of day during which lanes must be kept clear: EAST 7AM - 7PM EVERYDAY // WEST 7AM - 7PM EVERYDAY	N/A		
	EDDY ST	Intersection	Please refer to Figure 12 of Section 9.4(A) of the DPW Order No. 171,442 for special conditions for excavation in the vicinity of AWSS.	N/A		
	EDDY ST	Intersection	Under G095 requirement, Contractor shall contact Muni Overhead Line Division of any work 10 feet in horizontal or vertical direction of overhead lines. Contact: Tim Lipps @ (415) 554-9227	N/A		

Street Name	From St	To St	Message	Job	Contact	Dates
	EDDY ST	WILLOW ST -	Banners are allowed on this street	N/A		
	EDDY ST	WILLOW ST -	DPT Blue Book Traffic Restriction. Time of day during which lanes must be kept clear: EAST 7AM - 7PM EVERYDAY // WEST 7AM - 7PM EVERYDAY	N/A		
	EDDY ST	WILLOW ST -	Please refer to Figure 12 of Section 9.4(A) of the DPW Order No. 171,442 for special conditions for excavation in the vicinity of AWSS.	N/A		
	ELLIS ST	Intersection	Please refer to Figure 12 of Section 9.4(A) of the DPW Order No. 171,442 for special conditions for excavation in the vicinity of AWSS.	N/A		
	ELLIS ST	OLIVE ST -	Banners are allowed on this street	N/A		
	ELLIS ST	OLIVE ST -	DPT Blue Book Traffic Restriction. Time of day during which lanes must be kept clear: EAST 7AM - 7PM EVERYDAY // WEST 7AM - 7PM EVERYDAY	N/A		
	ELM ST	Intersection	Please refer to Figure 12 of Section 9.4(A) of the DPW Order No. 171,442 for special conditions for excavation in the vicinity of AWSS.	N/A		
	ELM ST	TURK ST -	Banners are allowed on this street	N/A		
	ELM ST	TURK ST -	DPT Blue Book Traffic Restriction. Time of day during which lanes must be kept clear: EAST 7AM - 7PM EVERYDAY // WEST 7AM - 7PM EVERYDAY	N/A		
	ELM ST	TURK ST -	Please refer to Figure 12 of Section 9.4(A) of the DPW Order No. 171,442 for special conditions for excavation in the vicinity of AWSS.	N/A		
	FELL ST	LINDEN ST -	Banners are allowed on this street	N/A		
	FELL ST	LINDEN ST -	DPT Blue Book Traffic Restriction. Time of day during which lanes must be kept clear: EAST 7AM - 7PM EVERYDAY // WEST 7AM - 7PM EVERYDAY	N/A		
	FERN ST	BUSH ST -	Banners are allowed on this street	N/A		
	FERN ST	BUSH ST -	DPT Blue Book Traffic Restriction. Time of day during which lanes must be kept clear: EAST 7AM - 7PM EVERYDAY // WEST 7AM - 7PM EVERYDAY	N/A		
	FULTON ST	Intersection	Please refer to Figure 12 of Section 9.4(A) of the DPW Order No. 171,442 for special conditions for excavation in the vicinity of AWSS.	N/A		

Street Name	From St	To St	Message	Job	Contact	Dates
	FULTON ST	Intersection	Under G095 requirement, Contractor shall contact Muni Overhead Line Division of any work 10 feet in horizontal or vertical direction of overhead lines. Contact: Tim Lipps @ (415) 554-9227	N/A		
	FULTON ST	MCALLISTER ST -	Banners are allowed on this street	N/A		
	FULTON ST	MCALLISTER ST -	DPT Blue Book Traffic Restriction. Time of day during which lanes must be kept clear: EAST 7AM - 7PM EVERYDAY // WEST 7AM - 7PM EVERYDAY	N/A		
	FULTON ST	MCALLISTER ST -	Please refer to Figure 12 of Section 9.4(A) of the DPW Order No. 171,442 for special conditions for excavation in the vicinity of AWSS.	N/A		
	FULTON ST	MCALLISTER ST -	Under G095 requirement, Contractor shall contact Muni Overhead Line Division of any work 10 feet in horizontal or vertical direction of overhead lines. Contact: Tim Lipps @ (415) 554-9227	N/A		
	GEARY BLVD	Intersection	Please refer to Figure 12 of Section 9.4(A) of the DPW Order No. 171,442 for special conditions for excavation in the vicinity of AWSS.	N/A		
	GEARY BLVD	Intersection	Red light photo enforcement equipment located near intersection. Excavating parties are responsible for any damage to these facilities incurred by their excavation activity. For more information, contact David Valle-Schwenk of DPT at 415-554-2366.	N/A		
	GEARY BLVD	PETER YORKE WAY \ POST ST -	DPT Blue Book Traffic Restriction. Time of day during which lanes must be kept clear: EAST 7AM - 7PM EVERYDAY // WEST 7AM - 7PM EVERYDAY	N/A		
	GEARY BLVD	PETER YORKE WAY \ POST ST -	Red light photo enforcement equipment located near intersection. Excavating parties are responsible for any damage to these facilities incurred by their excavation activity. For more information, contact David Valle-Schwenk of DPT at 415-554-2366.	N/A		
	GOLDEN GATE AVE	ELM ST -	Banners are allowed on this street	N/A		
	GOLDEN GATE AVE	ELM ST -	DPT Blue Book Traffic Restriction. Time of day during which lanes must be kept clear: EAST 7AM - 7PM EVERYDAY // WEST 7AM - 7PM EVERYDAY	N/A		
	GOLDEN GATE AVE	ELM ST -	Please refer to Figure 12 of Section 9.4(A) of the DPW Order No. 171,442 for special conditions for excavation in the vicinity of AWSS.	N/A		

Street Name	From St	To St	Message	Job	Contact	Dates
	GOLDEN GATE AVE	Intersection	Please refer to Figure 12 of Section 9.4(A) of the DPW Order No. 171,442 for special conditions for excavation in the vicinity of AWSS.	N/A		
	GROVE ST	FULTON ST -	Banners are allowed on this street	N/A		
	GROVE ST	FULTON ST -	DPT Blue Book Traffic Restriction. Time of day during which lanes must be kept clear: EAST 7AM - 7PM EVERYDAY // WEST 7AM - 7PM EVERYDAY	N/A		
	GROVE ST	FULTON ST -	Please refer to Figure 12 of Section 9.4(A) of the DPW Order No. 171,442 for special conditions for excavation in the vicinity of AWSS.	N/A		
	GROVE ST	FULTON ST -	Under G095 requirement, Contractor shall contact Muni Overhead Line Division of any work 10 feet in horizontal or vertical direction of overhead lines. Contact: Tim Lipps @ (415) 554-9227	N/A		
	GROVE ST	Intersection	Blocks with Bicycle Route designations require special attention. For details see Section 10 of DPT's Blue Book and Section 6.3 of DPW's Order No. 171.442.	N/A		
	GROVE ST	Intersection	Please refer to Figure 12 of Section 9.4(A) of the DPW Order No. 171,442 for special conditions for excavation in the vicinity of AWSS.	N/A		
	GROVE ST	Intersection	Under G095 requirement, Contractor shall contact Muni Overhead Line Division of any work 10 feet in horizontal or vertical direction of overhead lines. Contact: Tim Lipps @ (415) 554-9227	N/A		
	HAYES ST	Intersection	Please refer to Figure 12 of Section 9.4(A) of the DPW Order No. 171,442 for special conditions for excavation in the vicinity of AWSS.	N/A		
	HAYES ST	Intersection	Under G095 requirement, Contractor shall contact Muni Overhead Line Division of any work 10 feet in horizontal or vertical direction of overhead lines. Contact: Tim Lipps @ (415) 554-9227	N/A		
	HAYES ST	IVY ST -	Banners are allowed on this street	N/A		
	HAYES ST	IVY ST -	DPT Blue Book Traffic Restriction. Time of day during which lanes must be kept clear: EAST 7AM - 7PM EVERYDAY // WEST 7AM - 7PM EVERYDAY	N/A		
	HAYES ST	IVY ST -	Please refer to Figure 12 of Section 9.4(A) of the DPW Order No. 171,442 for special conditions for excavation in the vicinity of AWSS.	N/A		

"IMPROVING THE QUALITY OF LIFE IN SAN FRANCISCO" We are dedicated individuals committed to teamwork, customer service and continuous improvement in partnership with the community.

Customer Service

Teamwork

Continuous Improvement

Street Name	From St	To St	Message	Job	Contact	Dates
	HAYES ST	IVY ST -	Under G095 requirement, Contractor shall contact Muni Overhead Line Division of any work 10 feet in horizontal or vertical direction of overhead lines. Contact: Tim Lipps @ (415) 554-9227	N/A		
	IVY ST	GROVE ST -	Banners are allowed on this street	N/A		
	IVY ST	GROVE ST -	DPT Blue Book Traffic Restriction. Time of day during which lanes must be kept clear: EAST 7AM - 7PM EVERYDAY // WEST 7AM - 7PM EVERYDAY	N/A		
	IVY ST	GROVE ST -	Please refer to Figure 12 of Section 9.4(A) of the DPW Order No. 171,442 for special conditions for excavation in the vicinity of AWSS.	N/A		
	IVY ST	GROVE ST -	Under G095 requirement, Contractor shall contact Muni Overhead Line Division of any work 10 feet in horizontal or vertical direction of overhead lines. Contact: Tim Lipps @ (415) 554-9227	N/A		
	IVY ST	Intersection	Please refer to Figure 12 of Section 9.4(A) of the DPW Order No. 171,442 for special conditions for excavation in the vicinity of AWSS.	N/A		
	IVY ST	Intersection	Under G095 requirement, Contractor shall contact Muni Overhead Line Division of any work 10 feet in horizontal or vertical direction of overhead lines. Contact: Tim Lipps @ (415) 554-9227	N/A		
	LARCH ST	EDDY ST -	Banners are allowed on this street	N/A		
	LARCH ST	EDDY ST -	DPT Blue Book Traffic Restriction. Time of day during which lanes must be kept clear: EAST 7AM - 7PM EVERYDAY // WEST 7AM - 7PM EVERYDAY	N/A		
	LARCH ST	EDDY ST -	Please refer to Figure 12 of Section 9.4(A) of the DPW Order No. 171,442 for special conditions for excavation in the vicinity of AWSS.	N/A		
	LARCH ST	Intersection	Please refer to Figure 12 of Section 9.4(A) of the DPW Order No. 171,442 for special conditions for excavation in the vicinity of AWSS.	N/A		
	LINDEN ST	HAYES ST -	Banners are allowed on this street	N/A		
	LINDEN ST	HAYES ST -	DPT Blue Book Traffic Restriction. Time of day during which lanes must be kept clear: EAST 7AM - 7PM EVERYDAY // WEST 7AM - 7PM EVERYDAY	N/A		

Street Name	From St	To St	Message	Job	Contact	Dates
	MCALLISTER ST	Intersection	Blocks with Bicycle Route designations require special attention. For details see Section 10 of DPT's Blue Book and Section 6.3 of DPW's Order No. 171.442.	N/A		
	MCALLISTER ST	Intersection	Please refer to Figure 12 of Section 9.4(A) of the DPW Order No. 171,442 for special conditions for excavation in the vicinity of AWSS.	N/A		
	MCALLISTER ST	Intersection	Under G095 requirement, Contractor shall contact Muni Overhead Line Division of any work 10 feet in horizontal or vertical direction of overhead lines. Contact: Tim Lipps @ (415) 554-9227	N/A		
	MCALLISTER ST	REDWOOD ST -	Banners are allowed on this street	N/A		
	MCALLISTER ST	REDWOOD ST -	DPT Blue Book Traffic Restriction. Time of day during which lanes must be kept clear: EAST 7AM - 7PM EVERYDAY // WEST 7AM - 7PM EVERYDAY	N/A		
	MCALLISTER ST	REDWOOD ST -	Please refer to Figure 12 of Section 9.4(A) of the DPW Order No. 171,442 for special conditions for excavation in the vicinity of AWSS.	N/A		
	MYRTLE ST	GEARY BLVD -	Banners are allowed on this street	N/A		
	MYRTLE ST	GEARY BLVD -	DPT Blue Book Traffic Restriction. Time of day during which lanes must be kept clear: EAST 7AM - 7PM EVERYDAY // WEST 7AM - 7PM EVERYDAY	N/A		
	MYRTLE ST	GEARY BLVD -	Red light photo enforcement equipment located near intersection. Excavating parties are responsible for any damage to these facilities incurred by their excavation activity. For more information, contact David Valle-Schwenk of DPT at 415-554-2366.	N/A		
	OFARRELL ST \ STARR KING WAY	MYRTLE ST -	Banners are allowed on this street	N/A		
	OFARRELL ST \ STARR KING WAY	MYRTLE ST -	DPT Blue Book Traffic Restriction. Time of day during which lanes must be kept clear: EAST 7AM - 7PM EVERYDAY // WEST 7AM - 7PM EVERYDAY	N/A		
	OLIVE ST	OFARRELL ST \ STARR KING WAY -	Banners are allowed on this street	N/A		
	OLIVE ST	OFARRELL ST \ STARR KING WAY -	DPT Blue Book Traffic Restriction. Time of day during which lanes must be kept clear: EAST 7AM - 7PM EVERYDAY // WEST 7AM - 7PM EVERYDAY	N/A		
	PETER YORKE WAY \ POST ST	DANIEL BURNHAM CT -	Banners are allowed on this street	N/A		

Street Name	From St	To St	Message	Job	Contact	Dates
	PETER YORKE WAY \ POST ST	DANIEL BURNHAM CT -	DPT Blue Book Traffic Restriction. Time of day during which lanes must be kept clear: EAST 7AM - 7PM EVERYDAY // WEST 7AM - 7PM EVERYDAY	N/A		
	PETER YORKE WAY \ POST ST	Intersection	Blocks with Bicycle Route designations require special attention. For details see Section 10 of DPT's Blue Book and Section 6.3 of DPW's Order No. 171.442.	N/A		
	PETER YORKE WAY \ POST ST	Intersection	Under G095 requirement, Contractor shall contact Muni Overhead Line Division of any work 10 feet in horizontal or vertical direction of overhead lines. Contact: Tim Lipps @ (415) 554-9227	N/A		
	PINE ST	CALIFORNIA ST -	Banners are allowed on this street	N/A		
	PINE ST	CALIFORNIA ST -	DPT Blue Book Traffic Restriction. Time of day during which lanes must be kept clear: EAST 7AM - 7PM EVERYDAY // WEST 7AM - 7PM EVERYDAY	N/A		
	PINE ST	Intersection	Please refer to Figure 12 of Section 9.4(A) of the DPW Order No. 171,442 for special conditions for excavation in the vicinity of AWSS.	N/A		
	REDWOOD ST	GOLDEN GATE AVE -	Banners are allowed on this street	N/A		
	REDWOOD ST	GOLDEN GATE AVE -	DPT Blue Book Traffic Restriction. Time of day during which lanes must be kept clear: EAST 7AM - 7PM EVERYDAY // WEST 7AM - 7PM EVERYDAY	N/A		
	REDWOOD ST	GOLDEN GATE AVE -	Please refer to Figure 12 of Section 9.4(A) of the DPW Order No. 171,442 for special conditions for excavation in the vicinity of AWSS.	N/A		
	REDWOOD ST	Intersection	Please refer to Figure 12 of Section 9.4(A) of the DPW Order No. 171,442 for special conditions for excavation in the vicinity of AWSS.	N/A		
	SACRAMENTO ST	CLAY ST -	DPT Blue Book Traffic Restriction. Time of day during which lanes must be kept clear: EAST 7AM - 9AM 3PM - 7PM MONDAY THROUGH FRIDAY // WEST 7AM - 9AM 3PM - 7PM MONDAY THROUGH FRIDAY	N/A		
	SACRAMENTO ST	Intersection	Please refer to Figure 12 of Section 9.4(A) of the DPW Order No. 171,442 for special conditions for excavation in the vicinity of AWSS.	N/A		
	SACRAMENTO ST	Intersection	Under G095 requirement, Contractor shall contact Muni Overhead Line Division of any work 10 feet in horizontal or vertical direction of overhead lines. Contact: Tim Lipps @ (415) 554-9227	N/A		

"IMPROVING THE QUALITY OF LIFE IN SAN FRANCISCO" We are dedicated individuals committed to teamwork, customer service and continuous improvement in partnership with the community.

Customer Service

Teamwork

Continuous Improvement

Street Name	From St	To St	Message	Job	Contact	Dates
	SUTTER ST	FERN ST -	Banners are allowed on this street	N/A		
	SUTTER ST	FERN ST -	DPT Blue Book Traffic Restriction. Time of day during which lanes must be kept clear: EAST 7AM - 7PM EVERYDAY // WEST 7AM - 7PM EVERYDAY	N/A		
	SUTTER ST	Intersection	Blocks with Bicycle Route designations require special attention. For details see Section 10 of DPT's Blue Book and Section 6.3 of DPW's Order No. 171.442.	N/A		
	SUTTER ST	Intersection	Please refer to Figure 12 of Section 9.4(A) of the DPW Order No. 171,442 for special conditions for excavation in the vicinity of AWSS.	N/A		
	SUTTER ST	Intersection	Under G095 requirement, Contractor shall contact Muni Overhead Line Division of any work 10 feet in horizontal or vertical direction of overhead lines. Contact: Tim Lipps @ (415) 554-9227	N/A		
	TURK ST	Intersection	Please refer to Figure 12 of Section 9.4(A) of the DPW Order No. 171,442 for special conditions for excavation in the vicinity of AWSS.	N/A		
	TURK ST	LARCH ST -	Banners are allowed on this street	N/A		
	TURK ST	LARCH ST -	DPT Blue Book Traffic Restriction. Time of day during which lanes must be kept clear: EAST 7AM - 7PM EVERYDAY // WEST 7AM - 7PM EVERYDAY	N/A		
	TURK ST	LARCH ST -	Please refer to Figure 12 of Section 9.4(A) of the DPW Order No. 171,442 for special conditions for excavation in the vicinity of AWSS.	N/A		
	WILLOW ST	ELLIS ST -	Banners are allowed on this street	N/A		
	WILLOW ST	ELLIS ST -	DPT Blue Book Traffic Restriction. Time of day during which lanes must be kept clear: EAST 7AM - 7PM EVERYDAY // WEST 7AM - 7PM EVERYDAY	N/A		
	WILLOW ST	ELLIS ST -	Please refer to Figure 12 of Section 9.4(A) of the DPW Order No. 171,442 for special conditions for excavation in the vicinity of AWSS.	N/A		
	WILLOW ST	Intersection	Please refer to Figure 12 of Section 9.4(A) of the DPW Order No. 171,442 for special conditions for excavation in the vicinity of AWSS.	N/A		

Street Name	From St	To St	Message	Job	Contact	Dates
	HAYES ST	Intersection	This block has been designated as a detour route for the Central Freeway Replacement Project. Special requirements may apply. Please contact Cathal Hennessy of DPT at 554-2338 for more details.	N/A	Manito Velasco - (415) 554-2338	
	TURK ST	Intersection	This block has been designated as a detour route for the Central Freeway Replacement Project. Special requirements may apply. Please contact Cathal Hennessy of DPT at 554-2338 for more details.	N/A	Manito Velasco - (415) 554-2338	
	HAYES ST	Intersection	Proposed Paving.	PAVING	Richard Lee -	Sep 1 2014-May 23 2015
	AUSTIN ST	Intersection	Proposed Paving.	PAVING	Au Bui -	Aug 12 2013-Mar 28 2014
	AUSTIN ST	PINE ST -	Proposed Paving.	PAVING	Au Bui -	Aug 12 2013-Mar 28 2014
	BUSH ST	AUSTIN ST -	Proposed Paving.	PAVING	Au Bui -	Aug 12 2013-Mar 28 2014
	CALIFORNIA ST	Intersection	Proposed Paving.	PAVING	Au Bui -	Aug 12 2013-Mar 28 2014
	CALIFORNIA ST	SACRAMENTO ST -	Proposed Paving.	PAVING	Au Bui -	Aug 12 2013-Mar 28 2014
	CLAY ST	Intersection	Proposed Paving.	PAVING	Au Bui -	Aug 12 2013-Mar 28 2014
	DANIEL BURNHAM CT	Intersection	Proposed Paving.	PAVING	Au Bui -	Aug 12 2013-Mar 28 2014
	DANIEL BURNHAM CT	SUTTER ST -	Proposed Paving.	PAVING	Au Bui -	Aug 12 2013-Mar 28 2014
	EDDY ST	Intersection	Proposed Paving.	PAVING	Au Bui -	Aug 12 2013-Mar 28 2014
	EDDY ST	WILLOW ST -	Proposed Paving.	PAVING	Au Bui -	Aug 12 2013-Mar 28 2014
	ELLIS ST	Intersection	Proposed Paving.	PAVING	Au Bui -	Aug 12 2013-Mar 28 2014
	ELLIS ST	OLIVE ST -	Proposed Paving.	PAVING	Au Bui -	Aug 12 2013-Mar 28 2014
	ELM ST	Intersection	Proposed Paving.	PAVING	Au Bui -	Aug 12 2013-Mar 28 2014
	ELM ST	TURK ST -	Proposed Paving.	PAVING	Au Bui -	Aug 12 2013-Mar 28 2014
	FELL ST	LINDEN ST -	Proposed Paving.	PAVING	Au Bui -	Aug 12 2013-Mar 28 2014
	FERN ST	BUSH ST -	Proposed Paving.	PAVING	Au Bui -	Aug 12 2013-Mar 28 2014
	FERN ST	Intersection	Proposed Paving.	PAVING	Au Bui -	Aug 12 2013-Mar 28 2014
	FULTON ST	Intersection	Proposed Paving.	PAVING	Au Bui -	Aug 12 2013-Mar 28 2014
	FULTON ST	MCALLISTER ST -	Proposed Paving.	PAVING	Au Bui -	Aug 12 2013-Mar 28 2014
	GEARY BLVD	Intersection	Proposed Paving.	PAVING	Au Bui -	Aug 12 2013-Mar 28 2014
	GEARY BLVD	PETER YORKE WAY \ POST ST -	Proposed Paving.	PAVING	Au Bui -	Aug 12 2013-Mar 28 2014
	GOLDEN GATE AVE	ELM ST -	Proposed Paving.	PAVING	Au Bui -	Aug 12 2013-Mar 28 2014
	GOLDEN GATE AVE	Intersection	Proposed Paving.	PAVING	Au Bui -	Aug 12 2013-Mar 28 2014
	GROVE ST	FULTON ST -	Proposed Paving.	PAVING	Au Bui -	Aug 12 2013-Mar 28 2014
	GROVE ST	Intersection	Proposed Paving.	PAVING	Au Bui -	Aug 12 2013-Mar 28 2014
	HAYES ST	IVY ST -	Proposed Paving.	PAVING	Au Bui -	Aug 12 2013-Mar 28 2014
	IVY ST	GROVE ST -	Proposed Paving.	PAVING	Au Bui -	Aug 12 2013-Mar 28 2014
	IVY ST	Intersection	Proposed Paving.	PAVING	Au Bui -	Aug 12 2013-Mar 28 2014
	LARCH ST	EDDY ST -	Proposed Paving.	PAVING	Au Bui -	Aug 12 2013-Mar 28 2014
	LARCH ST	Intersection	Proposed Paving.	PAVING	Au Bui -	Aug 12 2013-Mar 28 2014
	LINDEN ST	HAYES ST -	Proposed Paving.	PAVING	Au Bui -	Aug 12 2013-Mar 28 2014
	LINDEN ST	Intersection	Proposed Paving.	PAVING	Au Bui -	Aug 12 2013-Mar 28 2014
	MCALLISTER ST	REDWOOD ST -	Proposed Paving.	PAVING	Au Bui -	Aug 12 2013-Mar 28 2014

Street Name	From St	To St	Message	Job	Contact	Dates
	MYRTLE ST	GEARY BLVD -	Proposed Paving.	PAVING	Au Bui -	Aug 12 2013-Mar 28 2014
	MYRTLE ST	Intersection	Proposed Paving.	PAVING	Au Bui -	Aug 12 2013-Mar 28 2014
	OFARRELL ST \ STARR KING WAY	Intersection	Proposed Paving.	PAVING	Au Bui -	Aug 12 2013-Mar 28 2014
	OFARRELL ST \ STARR KING WAY	MYRTLE ST -	Proposed Paving.	PAVING	Au Bui -	Aug 12 2013-Mar 28 2014
	OLIVE ST	Intersection	Proposed Paving.	PAVING	Au Bui -	Aug 12 2013-Mar 28 2014
	OLIVE ST	OFARRELL ST \ STARR KING WAY -	Proposed Paving.	PAVING	Au Bui -	Aug 12 2013-Mar 28 2014
	PETER YORKE WAY \ POST ST	DANIEL BURNHAM CT -	Proposed Paving.	PAVING	Au Bui -	Aug 12 2013-Mar 28 2014
	PETER YORKE WAY \ POST ST	Intersection	Proposed Paving.	PAVING	Au Bui -	Aug 12 2013-Mar 28 2014
	PINE ST	CALIFORNIA ST -	Proposed Paving.	PAVING	Au Bui -	Aug 12 2013-Mar 28 2014
	PINE ST	Intersection	Proposed Paving.	PAVING	Au Bui -	Aug 12 2013-Mar 28 2014
	REDWOOD ST	GOLDEN GATE AVE -	Proposed Paving.	PAVING	Au Bui -	Aug 12 2013-Mar 28 2014
	REDWOOD ST	Intersection	Proposed Paving.	PAVING	Au Bui -	Aug 12 2013-Mar 28 2014
	SACRAMENTO ST	CLAY ST -	Proposed Paving.	PAVING	Au Bui -	Aug 12 2013-Mar 28 2014
	SACRAMENTO ST	Intersection	Proposed Paving.	PAVING	Au Bui -	Aug 12 2013-Mar 28 2014
	SUTTER ST	FERN ST -	Proposed Paving.	PAVING	Au Bui -	Aug 12 2013-Mar 28 2014
	SUTTER ST	Intersection	Proposed Paving.	PAVING	Au Bui -	Aug 12 2013-Mar 28 2014
	TURK ST	Intersection	Proposed Paving.	PAVING	Au Bui -	Aug 12 2013-Mar 28 2014
	TURK ST	LARCH ST -	Proposed Paving.	PAVING	Au Bui -	Aug 12 2013-Mar 28 2014
	WILLOW ST	ELLIS ST -	Proposed Paving.	PAVING	Au Bui -	Aug 12 2013-Mar 28 2014
	WILLOW ST	Intersection	Proposed Paving.	PAVING	Au Bui -	Aug 12 2013-Mar 28 2014
	AUSTIN ST	Intersection	Proposed Paving.	PAVING	Au Bui -	Jul 10 2013-Mar 28 2014
	AUSTIN ST	PINE ST -	Proposed Paving.	PAVING	Au Bui -	Jul 10 2013-Mar 28 2014
	BUSH ST	AUSTIN ST -	Proposed Paving.	PAVING	Au Bui -	Jul 10 2013-Mar 28 2014
	CALIFORNIA ST	Intersection	Proposed Paving.	PAVING	Au Bui -	Jul 10 2013-Mar 28 2014
	CALIFORNIA ST	SACRAMENTO ST -	Proposed Paving.	PAVING	Au Bui -	Jul 10 2013-Mar 28 2014
	CLAY ST	Intersection	Proposed Paving.	PAVING	Au Bui -	Jul 10 2013-Mar 28 2014
	DANIEL BURNHAM CT	Intersection	Proposed Paving.	PAVING	Au Bui -	Jul 10 2013-Mar 28 2014
	DANIEL BURNHAM CT	SUTTER ST -	Proposed Paving.	PAVING	Au Bui -	Jul 10 2013-Mar 28 2014
	EDDY ST	Intersection	Proposed Paving.	PAVING	Au Bui -	Jul 10 2013-Mar 28 2014
	EDDY ST	WILLOW ST -	Proposed Paving.	PAVING	Au Bui -	Jul 10 2013-Mar 28 2014
	ELLIS ST	Intersection	Proposed Paving.	PAVING	Au Bui -	Jul 10 2013-Mar 28 2014
	ELLIS ST	OLIVE ST -	Proposed Paving.	PAVING	Au Bui -	Jul 10 2013-Mar 28 2014
	ELM ST	Intersection	Proposed Paving.	PAVING	Au Bui -	Jul 10 2013-Mar 28 2014
	ELM ST	TURK ST -	Proposed Paving.	PAVING	Au Bui -	Jul 10 2013-Mar 28 2014
	FELL ST	LINDEN ST -	Proposed Paving.	PAVING	Au Bui -	Jul 10 2013-Mar 28 2014
	FERN ST	BUSH ST -	Proposed Paving.	PAVING	Au Bui -	Jul 10 2013-Mar 28 2014
	FERN ST	Intersection	Proposed Paving.	PAVING	Au Bui -	Jul 10 2013-Mar 28 2014
	FULTON ST	Intersection	Proposed Paving.	PAVING	Au Bui -	Jul 10 2013-Mar 28 2014
	FULTON ST	MCALLISTER ST -	Proposed Paving.	PAVING	Au Bui -	Jul 10 2013-Mar 28 2014
	GEARY BLVD	Intersection	Proposed Paving.	PAVING	Au Bui -	Jul 10 2013-Mar 28 2014

Street Name	From St	To St	Message	Job	Contact	Dates
	GEARY BLVD	PETER YORKE WAY \ POST ST -	Proposed Paving.	PAVING	Au Bui -	Jul 10 2013-Mar 28 2014
	GOLDEN GATE AVE	ELM ST -	Proposed Paving.	PAVING	Au Bui -	Jul 10 2013-Mar 28 2014
	GOLDEN GATE AVE	Intersection	Proposed Paving.	PAVING	Au Bui -	Jul 10 2013-Mar 28 2014
	GROVE ST	FULTON ST -	Proposed Paving.	PAVING	Au Bui -	Jul 10 2013-Mar 28 2014
	GROVE ST	Intersection	Proposed Paving.	PAVING	Au Bui -	Jul 10 2013-Mar 28 2014
	HAYES ST	IVY ST -	Proposed Paving.	PAVING	Au Bui -	Jul 10 2013-Mar 28 2014
	IVY ST	GROVE ST -	Proposed Paving.	PAVING	Au Bui -	Jul 10 2013-Mar 28 2014
	IVY ST	Intersection	Proposed Paving.	PAVING	Au Bui -	Jul 10 2013-Mar 28 2014
	LARCH ST	EDDY ST -	Proposed Paving.	PAVING	Au Bui -	Jul 10 2013-Mar 28 2014
	LARCH ST	Intersection	Proposed Paving.	PAVING	Au Bui -	Jul 10 2013-Mar 28 2014
	LINDEN ST	HAYES ST -	Proposed Paving.	PAVING	Au Bui -	Jul 10 2013-Mar 28 2014
	LINDEN ST	Intersection	Proposed Paving.	PAVING	Au Bui -	Jul 10 2013-Mar 28 2014
	MCALLISTER ST	REDWOOD ST -	Proposed Paving.	PAVING	Au Bui -	Jul 10 2013-Mar 28 2014
	MYRTLE ST	GEARY BLVD -	Proposed Paving.	PAVING	Au Bui -	Jul 10 2013-Mar 28 2014
	MYRTLE ST	Intersection	Proposed Paving.	PAVING	Au Bui -	Jul 10 2013-Mar 28 2014
	OFARRELL ST \ STARR KING WAY	Intersection	Proposed Paving.	PAVING	Au Bui -	Jul 10 2013-Mar 28 2014
	OFARRELL ST \ STARR KING WAY	MYRTLE ST -	Proposed Paving.	PAVING	Au Bui -	Jul 10 2013-Mar 28 2014
	OLIVE ST	Intersection	Proposed Paving.	PAVING	Au Bui -	Jul 10 2013-Mar 28 2014
	OLIVE ST	OFARRELL ST \ STARR KING WAY -	Proposed Paving.	PAVING	Au Bui -	Jul 10 2013-Mar 28 2014
	PETER YORKE WAY \ POST ST	DANIEL BURNHAM CT -	Proposed Paving.	PAVING	Au Bui -	Jul 10 2013-Mar 28 2014
	PETER YORKE WAY \ POST ST	Intersection	Proposed Paving.	PAVING	Au Bui -	Jul 10 2013-Mar 28 2014
	PINE ST	CALIFORNIA ST -	Proposed Paving.	PAVING	Au Bui -	Jul 10 2013-Mar 28 2014
	PINE ST	Intersection	Proposed Paving.	PAVING	Au Bui -	Jul 10 2013-Mar 28 2014
	REDWOOD ST	GOLDEN GATE AVE -	Proposed Paving.	PAVING	Au Bui -	Jul 10 2013-Mar 28 2014
	REDWOOD ST	Intersection	Proposed Paving.	PAVING	Au Bui -	Jul 10 2013-Mar 28 2014
	SACRAMENTO ST	CLAY ST -	Proposed Paving.	PAVING	Au Bui -	Jul 10 2013-Mar 28 2014
	SACRAMENTO ST	Intersection	Proposed Paving.	PAVING	Au Bui -	Jul 10 2013-Mar 28 2014
	SUTTER ST	FERN ST -	Proposed Paving.	PAVING	Au Bui -	Jul 10 2013-Mar 28 2014
	SUTTER ST	Intersection	Proposed Paving.	PAVING	Au Bui -	Jul 10 2013-Mar 28 2014
	TURK ST	Intersection	Proposed Paving.	PAVING	Au Bui -	Jul 10 2013-Mar 28 2014
	TURK ST	LARCH ST -	Proposed Paving.	PAVING	Au Bui -	Jul 10 2013-Mar 28 2014
	WILLOW ST	ELLIS ST -	Proposed Paving.	PAVING	Au Bui -	Jul 10 2013-Mar 28 2014
	WILLOW ST	Intersection	Proposed Paving.	PAVING	Au Bui -	Jul 10 2013-Mar 28 2014
	MCALLISTER ST	Intersection	Proposed Paving.	PAVING	Lawrence Henriquez -	Dec 1 2013-Apr 30 2014
	MCALLISTER ST	Intersection	Proposed Paving.	PAVING	Lawrence Henriquez -	Feb 17 2014-Sep 1 2014
	HAYES ST	Intersection	Proposed Paving.	PAVING	Richard Lee -	Sep 1 2014-Jun 23 2015
	ELLIS ST	Intersection	Proposed Excavation.	PG&E	Alex Hom -	Mar 18 2013-Sep 30 2013
	WILLOW ST	ELLIS ST -	Proposed Excavation.	PG&E	Alex Hom -	Mar 18 2013-Sep 30 2013
	WILLOW ST	Intersection	Proposed Excavation.	PG&E	Alex Hom -	Mar 18 2013-Sep 30 2013
	FELL ST	LINDEN ST -	Proposed Excavation.	PG&E	PGE PM -	Jan 1 2020-Dec 31 2020

Street Name	From St	To St	Message	Job	Contact	Dates
	TURK ST	Intersection	Prior to performing any construction, all CCSF survey monuments shall be referenced by a licensed Land Surveyor on a Corner Record or a Record of Survey, if any construction will take place within 10ft of the monument. For any questions, please call Mapping at #554-5827	Railroad Spike		
	TURK ST	LARCH ST -	Prior to performing any construction, all CCSF survey monuments shall be referenced by a licensed Land Surveyor on a Corner Record or a Record of Survey, if any construction will take place within 10ft of the monument. For any questions, please call Mapping at #554-5827	Railroad Spike		
	MCALLISTER ST	Intersection	Proposed Excavation.	SF DPW IDC - Streets & Highways	Olivia Tanquilut -	Apr 30 2014-Apr 30 2014
	OFARRELL ST \ STARR KING WAY	Intersection	Proposed Excavation.	SF DPW IDC - Streets & Highways	Olivia Tanquilut -	Apr 30 2014-Apr 30 2014
	MCALLISTER ST	Intersection	Proposed Excavation.	SF DPW IDC - Streets & Highways	Olivia Tanquilut -	Dec 1 2011-Apr 30 2014
	OFARRELL ST \ STARR KING WAY	Intersection	Proposed Excavation.	SF DPW IDC - Streets & Highways	Olivia Tanquilut -	Dec 1 2011-Apr 30 2014
	CALIFORNIA ST	Intersection	Proposed Excavation.	SF DPW IDC - Streets & Highways	Au Bui -	Aug 12 2013-Mar 28 2014
	DANIEL BURNHAM CT	Intersection	Proposed Excavation.	SF DPW IDC - Streets & Highways	Au Bui -	Aug 12 2013-Mar 28 2014
	EDDY ST	Intersection	Proposed Excavation.	SF DPW IDC - Streets & Highways	Au Bui -	Aug 12 2013-Mar 28 2014
	ELLIS ST	Intersection	Proposed Excavation.	SF DPW IDC - Streets & Highways	Au Bui -	Aug 12 2013-Mar 28 2014
	ELM ST	Intersection	Proposed Excavation.	SF DPW IDC - Streets & Highways	Au Bui -	Aug 12 2013-Mar 28 2014
	FULTON ST	Intersection	Proposed Excavation.	SF DPW IDC - Streets & Highways	Au Bui -	Aug 12 2013-Mar 28 2014
	GEARY BLVD	Intersection	Proposed Excavation.	SF DPW IDC - Streets & Highways	Au Bui -	Aug 12 2013-Mar 28 2014
	HAYES ST	Intersection	Proposed Excavation.	SF DPW IDC - Streets & Highways	Au Bui -	Aug 12 2013-Mar 28 2014
	LARCH ST	Intersection	Proposed Excavation.	SF DPW IDC - Streets & Highways	Au Bui -	Aug 12 2013-Mar 28 2014
	MYRTLE ST	Intersection	Proposed Excavation.	SF DPW IDC - Streets & Highways	Au Bui -	Aug 12 2013-Mar 28 2014

Street Name	From St	To St	Message	Job	Contact	Dates
	PETER YORKE WAY \ POST ST	Intersection	Proposed Excavation.	SF DPW IDC - Streets & Highways	Au Bui -	Aug 12 2013-Mar 28 2014
	PINE ST	Intersection	Proposed Excavation.	SF DPW IDC - Streets & Highways	Au Bui -	Aug 12 2013-Mar 28 2014
	REDWOOD ST	Intersection	Proposed Excavation.	SF DPW IDC - Streets & Highways	Au Bui -	Aug 12 2013-Mar 28 2014
	SACRAMENTO ST	Intersection	Proposed Excavation.	SF DPW IDC - Streets & Highways	Au Bui -	Aug 12 2013-Mar 28 2014
	TURK ST	Intersection	Proposed Excavation.	SF DPW IDC - Streets & Highways	Au Bui -	Aug 12 2013-Mar 28 2014
	CALIFORNIA ST	Intersection	Proposed Excavation.	SF DPW IDC - Streets & Highways	Au Bui -	Jul 10 2013-Mar 28 2014
	DANIEL BURNHAM CT	Intersection	Proposed Excavation.	SF DPW IDC - Streets & Highways	Au Bui -	Jul 10 2013-Mar 28 2014
	EDDY ST	Intersection	Proposed Excavation.	SF DPW IDC - Streets & Highways	Au Bui -	Jul 10 2013-Mar 28 2014
	ELLIS ST	Intersection	Proposed Excavation.	SF DPW IDC - Streets & Highways	Au Bui -	Jul 10 2013-Mar 28 2014
	ELM ST	Intersection	Proposed Excavation.	SF DPW IDC - Streets & Highways	Au Bui -	Jul 10 2013-Mar 28 2014
	FULTON ST	Intersection	Proposed Excavation.	SF DPW IDC - Streets & Highways	Au Bui -	Jul 10 2013-Mar 28 2014
	GEARY BLVD	Intersection	Proposed Excavation.	SF DPW IDC - Streets & Highways	Au Bui -	Jul 10 2013-Mar 28 2014
	HAYES ST	Intersection	Proposed Excavation.	SF DPW IDC - Streets & Highways	Au Bui -	Jul 10 2013-Mar 28 2014
	LARCH ST	Intersection	Proposed Excavation.	SF DPW IDC - Streets & Highways	Au Bui -	Jul 10 2013-Mar 28 2014
	MYRTLE ST	Intersection	Proposed Excavation.	SF DPW IDC - Streets & Highways	Au Bui -	Jul 10 2013-Mar 28 2014
	PETER YORKE WAY \ POST ST	Intersection	Proposed Excavation.	SF DPW IDC - Streets & Highways	Au Bui -	Jul 10 2013-Mar 28 2014
	PINE ST	Intersection	Proposed Excavation.	SF DPW IDC - Streets & Highways	Au Bui -	Jul 10 2013-Mar 28 2014
	REDWOOD ST	Intersection	Proposed Excavation.	SF DPW IDC - Streets & Highways	Au Bui -	Jul 10 2013-Mar 28 2014
	SACRAMENTO ST	Intersection	Proposed Excavation.	SF DPW IDC - Streets & Highways	Au Bui -	Jul 10 2013-Mar 28 2014
	TURK ST	Intersection	Proposed Excavation.	SF DPW IDC - Streets & Highways	Au Bui -	Jul 10 2013-Mar 28 2014

Street Name	From St	To St	Message	Job	Contact	Dates
	EDDY ST	Intersection	Proposed Excavation.	SF DPW IDC - Streets & Highways	Au Bui -	Aug 12 2013-Mar 28 2014
	FELL ST	Intersection	Proposed Excavation.	SF DPW IDC - Streets & Highways	Au Bui -	Aug 12 2013-Mar 28 2014
	FELL ST	LINDEN ST -	Proposed Excavation.	SF DPW IDC - Streets & Highways	Au Bui -	Aug 12 2013-Mar 28 2014
	GROVE ST	Intersection	Proposed Excavation.	SF DPW IDC - Streets & Highways	Au Bui -	Aug 12 2013-Mar 28 2014
	HAYES ST	Intersection	Proposed Excavation.	SF DPW IDC - Streets & Highways	Au Bui -	Aug 12 2013-Mar 28 2014
	HAYES ST	IVY ST -	Proposed Excavation.	SF DPW IDC - Streets & Highways	Au Bui -	Aug 12 2013-Mar 28 2014
	IVY ST	GROVE ST -	Proposed Excavation.	SF DPW IDC - Streets & Highways	Au Bui -	Aug 12 2013-Mar 28 2014
	IVY ST	Intersection	Proposed Excavation.	SF DPW IDC - Streets & Highways	Au Bui -	Aug 12 2013-Mar 28 2014
	LINDEN ST	HAYES ST -	Proposed Excavation.	SF DPW IDC - Streets & Highways	Au Bui -	Aug 12 2013-Mar 28 2014
	LINDEN ST	Intersection	Proposed Excavation.	SF DPW IDC - Streets & Highways	Au Bui -	Aug 12 2013-Mar 28 2014
	SACRAMENTO ST	CLAY ST -	Proposed Excavation.	SF DPW IDC - Streets & Highways	Au Bui -	Aug 12 2013-Mar 28 2014
	SACRAMENTO ST	Intersection	Proposed Excavation.	SF DPW IDC - Streets & Highways	Au Bui -	Aug 12 2013-Mar 28 2014
	EDDY ST	Intersection	Proposed Excavation.	SF DPW IDC - Streets & Highways	Au Bui -	Jul 10 2013-Mar 28 2014
	FELL ST	Intersection	Proposed Excavation.	SF DPW IDC - Streets & Highways	Au Bui -	Jul 10 2013-Mar 28 2014
	FELL ST	LINDEN ST -	Proposed Excavation.	SF DPW IDC - Streets & Highways	Au Bui -	Jul 10 2013-Mar 28 2014
	GROVE ST	Intersection	Proposed Excavation.	SF DPW IDC - Streets & Highways	Au Bui -	Jul 10 2013-Mar 28 2014
	HAYES ST	Intersection	Proposed Excavation.	SF DPW IDC - Streets & Highways	Au Bui -	Jul 10 2013-Mar 28 2014
	HAYES ST	IVY ST -	Proposed Excavation.	SF DPW IDC - Streets & Highways	Au Bui -	Jul 10 2013-Mar 28 2014
	IVY ST	GROVE ST -	Proposed Excavation.	SF DPW IDC - Streets & Highways	Au Bui -	Jul 10 2013-Mar 28 2014
	IVY ST	Intersection	Proposed Excavation.	SF DPW IDC - Streets & Highways	Au Bui -	Jul 10 2013-Mar 28 2014

Street Name	From St	To St	Message	Job	Contact	Dates
	LINDEN ST	HAYES ST -	Proposed Excavation.	SF DPW IDC - Streets & Highways	Au Bui -	Jul 10 2013-Mar 28 2014
	LINDEN ST	Intersection	Proposed Excavation.	SF DPW IDC - Streets & Highways	Au Bui -	Jul 10 2013-Mar 28 2014
	SACRAMENTO ST	CLAY ST -	Proposed Excavation.	SF DPW IDC - Streets & Highways	Au Bui -	Jul 10 2013-Mar 28 2014
	SACRAMENTO ST	Intersection	Proposed Excavation.	SF DPW IDC - Streets & Highways	Au Bui -	Jul 10 2013-Mar 28 2014
	MCALLISTER ST	Intersection	Proposed Excavation.	SF MTA Capital Programs and Costruction	Darton Ito -	Jan 1 2020-Dec 31 2020
	GEARY BLVD	Intersection	Proposed Excavation.	SF MTA Capital Programs and Costruction	Darton Ito -	Jan 1 2020-Dec 31 2020
	OFARRELL ST \ STARR KING WAY	Intersection	Proposed Excavation.	SF MTA Capital Programs and Costruction	Darton Ito -	Jan 1 2020-Dec 31 2020
	MCALLISTER ST	Intersection	Proposed Excavation.	SF MTA Capital Programs and Costruction	Darton Ito -	Jan 1 2020-Dec 31 2020
	GOLDEN GATE AVE	Intersection	Proposed Excavation.	SF MTA Capital Programs and Costruction	Darton Ito -	Jan 1 2020-Dec 31 2020
	GEARY BLVD	Intersection	Proposed Excavation.	SF MTA Capital Programs and Costruction	Darton Ito -	Jan 1 2020-Dec 31 2020
	OFARRELL ST \ STARR KING WAY	Intersection	Proposed Excavation.	SF MTA Capital Programs and Costruction	Darton Ito -	Jan 1 2020-Dec 31 2020
	MCALLISTER ST	Intersection	Proposed Excavation.	SF MTA Capital Programs and Costruction	Darton Ito -	Jan 1 2020-Dec 31 2020
	CLAY ST	Intersection	Proposed Excavation.	SF MTA Capital Programs and Costruction	Darton Ito -	Jan 1 2020-Dec 31 2020
	SACRAMENTO ST	Intersection	Proposed Excavation.	SF MTA Capital Programs and Costruction	Darton Ito -	Jan 1 2020-Dec 31 2020
	MCALLISTER ST	Intersection	Proposed Excavation.	SF MTA SS - Livable Streets	Damon R Curtis -	Jun 8 2012-Jun 30 2016
	AUSTIN ST	Intersection	Proposed Excavation.	SF MTA SS - Transportation Engineering (Capital)	Cathal Hennessy -	Feb 1 2013-Dec 1 2013
	AUSTIN ST	PINE ST -	Proposed Excavation.	SF MTA SS - Transportation Engineering (Capital)	Cathal Hennessy -	Feb 1 2013-Dec 1 2013

Street Name	From St	To St	Message	Job	Contact	Dates
	BUSH ST	AUSTIN ST -	Proposed Excavation.	SF MTA SS - Transportation Engineering (Capital)	Cathal Hennessy	Feb 1 2013-Dec 1 2013
	BUSH ST	Intersection	Proposed Excavation.	SF MTA SS - Transportation Engineering (Capital)	Cathal Hennessy	Feb 1 2013-Dec 1 2013
	CALIFORNIA ST	Intersection	Proposed Excavation.	SF MTA SS - Transportation Engineering (Capital)	Cathal Hennessy	Feb 1 2013-Dec 1 2013
	CALIFORNIA ST	SACRAMENTO ST -	Proposed Excavation.	SF MTA SS - Transportation Engineering (Capital)	Cathal Hennessy	Feb 1 2013-Dec 1 2013
	CLAY ST	Intersection	Proposed Excavation.	SF MTA SS - Transportation Engineering (Capital)	Cathal Hennessy	Feb 1 2013-Dec 1 2013
	DANIEL BURNHAM CT	Intersection	Proposed Excavation.	SF MTA SS - Transportation Engineering (Capital)	Cathal Hennessy	Feb 1 2013-Dec 1 2013
	DANIEL BURNHAM CT	SUTTER ST -	Proposed Excavation.	SF MTA SS - Transportation Engineering (Capital)	Cathal Hennessy	Feb 1 2013-Dec 1 2013
	EDDY ST	Intersection	Proposed Excavation.	SF MTA SS - Transportation Engineering (Capital)	Cathal Hennessy	Feb 1 2013-Dec 1 2013
	EDDY ST	WILLOW ST -	Proposed Excavation.	SF MTA SS - Transportation Engineering (Capital)	Cathal Hennessy	Feb 1 2013-Dec 1 2013
	ELLIS ST	Intersection	Proposed Excavation.	SF MTA SS - Transportation Engineering (Capital)	Cathal Hennessy	Feb 1 2013-Dec 1 2013
	ELLIS ST	OLIVE ST -	Proposed Excavation.	SF MTA SS - Transportation Engineering (Capital)	Cathal Hennessy	Feb 1 2013-Dec 1 2013
	ELM ST	Intersection	Proposed Excavation.	SF MTA SS - Transportation Engineering (Capital)	Cathal Hennessy	Feb 1 2013-Dec 1 2013
	ELM ST	TURK ST -	Proposed Excavation.	SF MTA SS - Transportation Engineering (Capital)	Cathal Hennessy	Feb 1 2013-Dec 1 2013
	FELL ST	Intersection	Proposed Excavation.	SF MTA SS - Transportation Engineering (Capital)	Cathal Hennessy	Feb 1 2013-Dec 1 2013
	FELL ST	LINDEN ST -	Proposed Excavation.	SF MTA SS - Transportation Engineering (Capital)	Cathal Hennessy	Feb 1 2013-Dec 1 2013
	FERN ST	BUSH ST -	Proposed Excavation.	SF MTA SS - Transportation Engineering (Capital)	Cathal Hennessy	Feb 1 2013-Dec 1 2013

Street Name	From St	To St	Message	Job	Contact	Dates
	FERN ST	Intersection	Proposed Excavation.	SF MTA SS - Transportation Engineering (Capital)	Cathal Hennessy	Feb 1 2013-Dec 1 2013
	FULTON ST	Intersection	Proposed Excavation.	SF MTA SS - Transportation Engineering (Capital)	Cathal Hennessy	Feb 1 2013-Dec 1 2013
	FULTON ST	MCALLISTER ST -	Proposed Excavation.	SF MTA SS - Transportation Engineering (Capital)	Cathal Hennessy	Feb 1 2013-Dec 1 2013
	GEARY BLVD	Intersection	Proposed Excavation.	SF MTA SS - Transportation Engineering (Capital)	Cathal Hennessy	Feb 1 2013-Dec 1 2013
	GEARY BLVD	PETER YORKE WAY \ POST ST -	Proposed Excavation.	SF MTA SS - Transportation Engineering (Capital)	Cathal Hennessy	Feb 1 2013-Dec 1 2013
	GOLDEN GATE AVE	ELM ST -	Proposed Excavation.	SF MTA SS - Transportation Engineering (Capital)	Cathal Hennessy	Feb 1 2013-Dec 1 2013
	GOLDEN GATE AVE	Intersection	Proposed Excavation.	SF MTA SS - Transportation Engineering (Capital)	Cathal Hennessy	Feb 1 2013-Dec 1 2013
	GROVE ST	FULTON ST -	Proposed Excavation.	SF MTA SS - Transportation Engineering (Capital)	Cathal Hennessy	Feb 1 2013-Dec 1 2013
	GROVE ST	Intersection	Proposed Excavation.	SF MTA SS - Transportation Engineering (Capital)	Cathal Hennessy	Feb 1 2013-Dec 1 2013
	HAYES ST	Intersection	Proposed Excavation.	SF MTA SS - Transportation Engineering (Capital)	Cathal Hennessy	Feb 1 2013-Dec 1 2013
	HAYES ST	IVY ST -	Proposed Excavation.	SF MTA SS - Transportation Engineering (Capital)	Cathal Hennessy	Feb 1 2013-Dec 1 2013
	IVY ST	GROVE ST -	Proposed Excavation.	SF MTA SS - Transportation Engineering (Capital)	Cathal Hennessy	Feb 1 2013-Dec 1 2013
	IVY ST	Intersection	Proposed Excavation.	SF MTA SS - Transportation Engineering (Capital)	Cathal Hennessy	Feb 1 2013-Dec 1 2013
	LARCH ST	EDDY ST -	Proposed Excavation.	SF MTA SS - Transportation Engineering (Capital)	Cathal Hennessy	Feb 1 2013-Dec 1 2013
	LARCH ST	Intersection	Proposed Excavation.	SF MTA SS - Transportation Engineering (Capital)	Cathal Hennessy	Feb 1 2013-Dec 1 2013
	LINDEN ST	HAYES ST -	Proposed Excavation.	SF MTA SS - Transportation Engineering (Capital)	Cathal Hennessy	Feb 1 2013-Dec 1 2013

Street Name	From St	To St	Message	Job	Contact	Dates
	LINDEN ST	Intersection	Proposed Excavation.	SF MTA SS - Transportation Engineering (Capital)	Cathal Hennessy	Feb 1 2013-Dec 1 2013
	MCALLISTER ST	Intersection	Proposed Excavation.	SF MTA SS - Transportation Engineering (Capital)	Cathal Hennessy	Feb 1 2013-Dec 1 2013
	MCALLISTER ST	REDWOOD ST -	Proposed Excavation.	SF MTA SS - Transportation Engineering (Capital)	Cathal Hennessy	Feb 1 2013-Dec 1 2013
	MYRTLE ST	GEARY BLVD -	Proposed Excavation.	SF MTA SS - Transportation Engineering (Capital)	Cathal Hennessy	Feb 1 2013-Dec 1 2013
	MYRTLE ST	Intersection	Proposed Excavation.	SF MTA SS - Transportation Engineering (Capital)	Cathal Hennessy	Feb 1 2013-Dec 1 2013
	OFARRELL ST \ STARR KING WAY	Intersection	Proposed Excavation.	SF MTA SS - Transportation Engineering (Capital)	Cathal Hennessy	Feb 1 2013-Dec 1 2013
	OFARRELL ST \ STARR KING WAY	MYRTLE ST -	Proposed Excavation.	SF MTA SS - Transportation Engineering (Capital)	Cathal Hennessy	Feb 1 2013-Dec 1 2013
	OLIVE ST	Intersection	Proposed Excavation.	SF MTA SS - Transportation Engineering (Capital)	Cathal Hennessy	Feb 1 2013-Dec 1 2013
	OLIVE ST	OFARRELL ST \ STARR KING WAY -	Proposed Excavation.	SF MTA SS - Transportation Engineering (Capital)	Cathal Hennessy	Feb 1 2013-Dec 1 2013
	PETER YORKE WAY \ POST ST	DANIEL BURNHAM CT -	Proposed Excavation.	SF MTA SS - Transportation Engineering (Capital)	Cathal Hennessy	Feb 1 2013-Dec 1 2013
	PETER YORKE WAY \ POST ST	Intersection	Proposed Excavation.	SF MTA SS - Transportation Engineering (Capital)	Cathal Hennessy	Feb 1 2013-Dec 1 2013
	PINE ST	CALIFORNIA ST -	Proposed Excavation.	SF MTA SS - Transportation Engineering (Capital)	Cathal Hennessy	Feb 1 2013-Dec 1 2013
	PINE ST	Intersection	Proposed Excavation.	SF MTA SS - Transportation Engineering (Capital)	Cathal Hennessy	Feb 1 2013-Dec 1 2013
	REDWOOD ST	GOLDEN GATE AVE -	Proposed Excavation.	SF MTA SS - Transportation Engineering (Capital)	Cathal Hennessy	Feb 1 2013-Dec 1 2013
	REDWOOD ST	Intersection	Proposed Excavation.	SF MTA SS - Transportation Engineering (Capital)	Cathal Hennessy	Feb 1 2013-Dec 1 2013
	SACRAMENTO ST	CLAY ST -	Proposed Excavation.	SF MTA SS - Transportation Engineering (Capital)	Cathal Hennessy	Feb 1 2013-Dec 1 2013

Street Name	From St	To St	Message	Job	Contact	Dates
	SACRAMENTO ST	Intersection	Proposed Excavation.	SF MTA SS - Transportation Engineering (Capital)	Cathal Hennessy -	Feb 1 2013-Dec 1 2013
	SUTTER ST	FERN ST -	Proposed Excavation.	SF MTA SS - Transportation Engineering (Capital)	Cathal Hennessy -	Feb 1 2013-Dec 1 2013
	SUTTER ST	Intersection	Proposed Excavation.	SF MTA SS - Transportation Engineering (Capital)	Cathal Hennessy -	Feb 1 2013-Dec 1 2013
	TURK ST	Intersection	Proposed Excavation.	SF MTA SS - Transportation Engineering (Capital)	Cathal Hennessy -	Feb 1 2013-Dec 1 2013
	TURK ST	LARCH ST -	Proposed Excavation.	SF MTA SS - Transportation Engineering (Capital)	Cathal Hennessy -	Feb 1 2013-Dec 1 2013
	WILLOW ST	ELLIS ST -	Proposed Excavation.	SF MTA SS - Transportation Engineering (Capital)	Cathal Hennessy -	Feb 1 2013-Dec 1 2013
	WILLOW ST	Intersection	Proposed Excavation.	SF MTA SS - Transportation Engineering (Capital)	Cathal Hennessy -	Feb 1 2013-Dec 1 2013
	ELM ST	Intersection	Proposed Excavation.	SF Planning	Adam Varat -	Jan 1 2020-Dec 31 2020
	ELM ST	TURK ST -	Proposed Excavation.	SF Planning	Adam Varat -	Jan 1 2020-Dec 31 2020
	FELL ST	Intersection	Proposed Excavation.	SF Planning	Adam Varat -	Jan 1 2020-Dec 31 2020
	FELL ST	LINDEN ST -	Proposed Excavation.	SF Planning	Adam Varat -	Jan 1 2020-Dec 31 2020
	FULTON ST	Intersection	Proposed Excavation.	SF Planning	Adam Varat -	Jan 1 2020-Dec 31 2020
	FULTON ST	MCALLISTER ST -	Proposed Excavation.	SF Planning	Adam Varat -	Jan 1 2020-Dec 31 2020
	GOLDEN GATE AVE	ELM ST -	Proposed Excavation.	SF Planning	Adam Varat -	Jan 1 2020-Dec 31 2020
	GOLDEN GATE AVE	Intersection	Proposed Excavation.	SF Planning	Adam Varat -	Jan 1 2020-Dec 31 2020
	GROVE ST	FULTON ST -	Proposed Excavation.	SF Planning	Adam Varat -	Jan 1 2020-Dec 31 2020
	GROVE ST	Intersection	Proposed Excavation.	SF Planning	Adam Varat -	Jan 1 2020-Dec 31 2020
	HAYES ST	Intersection	Proposed Excavation.	SF Planning	Adam Varat -	Jan 1 2020-Dec 31 2020
	HAYES ST	IVY ST -	Proposed Excavation.	SF Planning	Adam Varat -	Jan 1 2020-Dec 31 2020
	IVY ST	GROVE ST -	Proposed Excavation.	SF Planning	Adam Varat -	Jan 1 2020-Dec 31 2020
	IVY ST	Intersection	Proposed Excavation.	SF Planning	Adam Varat -	Jan 1 2020-Dec 31 2020
	LINDEN ST	HAYES ST -	Proposed Excavation.	SF Planning	Adam Varat -	Jan 1 2020-Dec 31 2020
	LINDEN ST	Intersection	Proposed Excavation.	SF Planning	Adam Varat -	Jan 1 2020-Dec 31 2020
	MCALLISTER ST	Intersection	Proposed Excavation.	SF Planning	Adam Varat -	Jan 1 2020-Dec 31 2020
	MCALLISTER ST	REDWOOD ST -	Proposed Excavation.	SF Planning	Adam Varat -	Jan 1 2020-Dec 31 2020
	REDWOOD ST	GOLDEN GATE AVE -	Proposed Excavation.	SF Planning	Adam Varat -	Jan 1 2020-Dec 31 2020
	REDWOOD ST	Intersection	Proposed Excavation.	SF Planning	Adam Varat -	Jan 1 2020-Dec 31 2020
	TURK ST	Intersection	Proposed Excavation.	SF Planning	Adam Varat -	Jan 1 2020-Dec 31 2020
	GROVE ST	Intersection	Proposed Excavation.	SF Planning	Adam Varat -	Jan 1 2020-Dec 31 2020
	HAYES ST	Intersection	Proposed Excavation.	SF Planning	Adam Varat -	Jan 1 2020-Dec 31 2020
	HAYES ST	Intersection	Proposed Excavation.	SF Planning	Adam Varat -	Jan 1 2020-Dec 31 2020
	IVY ST	Intersection	Proposed Excavation.	SF Planning	Adam Varat -	Jan 1 2020-Dec 31 2020

Street Name	From St	To St	Message	Job	Contact	Dates
	LINDEN ST	Intersection	Proposed Excavation.	SF Planning	Adam Varat -	Jan 1 2020-Dec 31 2020
	ELLIS ST	Intersection	Prior to performing any construction, all CCSF survey monuments shall be referenced by a licensed Land Surveyor on a Corner Record or a Record of Survey, if any construction will take place within 10ft of the monument. For any questions, please call Mapping at #554-5827	Stone or Concrete Monument		
	GEARY BLVD	PETER YORKE WAY \ POST ST -	Prior to performing any construction, all CCSF survey monuments shall be referenced by a licensed Land Surveyor on a Corner Record or a Record of Survey, if any construction will take place within 10ft of the monument. For any questions, please call Mapping at #554-5827	Stone or Concrete Monument		
	OFARRELL ST \ STARR KING WAY	Intersection	Prior to performing any construction, all CCSF survey monuments shall be referenced by a licensed Land Surveyor on a Corner Record or a Record of Survey, if any construction will take place within 10ft of the monument. For any questions, please call Mapping at #554-5827	Stone or Concrete Monument		
	OLIVE ST	OFARRELL ST \ STARR KING WAY -	Prior to performing any construction, all CCSF survey monuments shall be referenced by a licensed Land Surveyor on a Corner Record or a Record of Survey, if any construction will take place within 10ft of the monument. For any questions, please call Mapping at #554-5827	Stone or Concrete Monument		
	PETER YORKE WAY \ POST ST	Intersection	Prior to performing any construction, all CCSF survey monuments shall be referenced by a licensed Land Surveyor on a Corner Record or a Record of Survey, if any construction will take place within 10ft of the monument. For any questions, please call Mapping at #554-5827	Stone or Concrete Monument		
FULTON ST						
	FRANKLIN ST	Intersection	Conflict with existing Street Use Permit.	12B-0106	Refer to Agent - Refer to Agent	
	FRANKLIN ST	Intersection	Conflict with existing Street Use Permit.	12B-0107	Refer to Agent - Refer to Agent	
	FRANKLIN ST	Intersection	Conflict with existing Street Use Permit.	12B-0111	Refer to Agent - Refer to Agent	
	FRANKLIN ST	Intersection	Conflict with existing Street Use Permit.	12B-0119	Refer to Agent - Refer to Agent	
	FRANKLIN ST	Intersection	Conflict with existing Street Use Permit.	12B-0122	Refer to Agent - Refer to Agent	
	FRANKLIN ST	Intersection	Conflict with existing Street Use Permit.	12B-0124	Refer to Agent - Refer to Agent	

Street Name	From St	To St	Message	Job	Contact	Dates
	FRANKLIN ST	Intersection	Conflict with existing Street Use Permit.	12B-0131	Refer to Agent - Refer to Agent	
	FRANKLIN ST	Intersection	Conflict with existing Street Use Permit.	13B-0009	Refer to Agent - Refer to Agent	
	FRANKLIN ST	Intersection	Conflict with existing Street Use Permit.	13B-0017	Refer to Agent - Refer to Agent	
	FRANKLIN ST	Intersection	Conflict with existing Street Use Permit.	13B-0037	Refer to Agent - Refer to Agent	
	FRANKLIN ST	Intersection	Conflict with existing Street Use Permit.	13B-0040	Refer to Agent - Refer to Agent	
	FRANKLIN ST	Intersection	Conflict with existing Street Use Permit.	13B-0041	Refer to Agent - Refer to Agent	
	FRANKLIN ST	GOUGH ST -	Banners are allowed on this street	N/A		
	FRANKLIN ST	GOUGH ST -	Caltrans Jurisdiction call (510) 286-4424.	N/A		
	FRANKLIN ST	GOUGH ST -	DPT Blue Book Traffic Restriction. Time of day during which lanes must be kept clear: NORTH 7AM - 9AM 3PM - 7PM MONDAY THROUGH FRIDAY // SOUTH 7AM - 9AM 3PM - 7PM MONDAY THROUGH FRIDAY	N/A		
	FRANKLIN ST	Intersection	Please refer to Figure 12 of Section 9.4(A) of the DPW Order No. 171,442 for special conditions for excavation in the vicinity of AWSS.	N/A		
	FRANKLIN ST	Intersection	Under G095 requirement, Contractor shall contact Muni Overhead Line Division of any work 10 feet in horizontal or vertical direction of overhead lines. Contact: Tim Lipps @ (415) 554-9227	N/A		
	FRANKLIN ST	Intersection	Proposed Paving.	PAVING	Au Bui -	Aug 12 2013-Mar 28 2014
	FRANKLIN ST	Intersection	Proposed Paving.	PAVING	Au Bui -	Jul 10 2013-Mar 28 2014
	FRANKLIN ST	Intersection	Proposed Excavation.	SF DPW IDC - Streets & Highways	Au Bui -	Aug 12 2013-Mar 28 2014
	FRANKLIN ST	Intersection	Proposed Excavation.	SF DPW IDC - Streets & Highways	Au Bui -	Jul 10 2013-Mar 28 2014
	FRANKLIN ST	Intersection	Proposed Excavation.	SF MTA SS - Transportation Engineering (Capital)	Cathal Hennessy -	Feb 1 2013-Dec 1 2013
	FRANKLIN ST	Intersection	Proposed Excavation.	SF Planning	Adam Varat -	Jan 1 2020-Dec 31 2020
GEARY BLVD						
	GEARY ST \ VAN NESS AVE	FRANKLIN ST -	Conflict with existing Street Use Permit.	11B-0098	Refer to Agent - Refer to Agent	
	GEARY ST \ VAN NESS AVE	FRANKLIN ST -	Conflict with existing Street Use Permit.	12B-0023	Refer to Agent - Refer to Agent	
	GEARY ST \ VAN NESS AVE	FRANKLIN ST -	Conflict with existing Street Use Permit.	12B-0025	Refer to Agent - Refer to Agent	
	FRANKLIN ST	Intersection	Conflict with existing Street Use Permit.	12B-0033	Refer to Agent - Refer to Agent	
	FRANKLIN ST	Intersection	Conflict with existing Street Use Permit.	12B-0043	Refer to Agent - Refer to Agent	

Street Name	From St	To St	Message	Job	Contact	Dates
	FRANKLIN ST	Intersection	Conflict with existing Street Use Permit.	12B-0080	Refer to Agent - Refer to Agent	
	FRANKLIN ST	Intersection	Conflict with existing Street Use Permit.	12B-0090	Refer to Agent - Refer to Agent	
	FRANKLIN ST	Intersection	Conflict with existing Street Use Permit.	12B-0104	Refer to Agent - Refer to Agent	
	GEARY ST \ VAN NESS AVE	FRANKLIN ST -	Conflict with existing Street Use Permit.	12B-0104	Refer to Agent - Refer to Agent	
	FRANKLIN ST	Intersection	Conflict with existing Street Use Permit.	12B-0107	Refer to Agent - Refer to Agent	
	FRANKLIN ST	Intersection	Conflict with existing Street Use Permit.	12B-0111	Refer to Agent - Refer to Agent	
	FRANKLIN ST	Intersection	Conflict with existing Street Use Permit.	12B-0119	Refer to Agent - Refer to Agent	
	FRANKLIN ST	Intersection	Conflict with existing Street Use Permit.	12B-0122	Refer to Agent - Refer to Agent	
	FRANKLIN ST	Intersection	Conflict with existing Street Use Permit.	12B-0124	Refer to Agent - Refer to Agent	
	FRANKLIN ST	Intersection	Conflict with existing Street Use Permit.	12B-0127	Refer to Agent - Refer to Agent	
	FRANKLIN ST	Intersection	Conflict with existing Street Use Permit.	12B-0131	Refer to Agent - Refer to Agent	
	FRANKLIN ST	Intersection	Conflict with existing Street Use Permit.	13B-0009	Refer to Agent - Refer to Agent	
	FRANKLIN ST	Intersection	Conflict with existing Street Use Permit.	13B-0012	Refer to Agent - Refer to Agent	
	FRANKLIN ST	Intersection	Conflict with existing Street Use Permit.	13B-0017	Refer to Agent - Refer to Agent	
	GEARY ST \ VAN NESS AVE	FRANKLIN ST -	Conflict with existing Street Use Permit.	13B-0034	Refer to Agent - Refer to Agent	
	GEARY ST \ VAN NESS AVE	FRANKLIN ST -	Conflict with existing Street Use Permit.	13B-0035	Refer to Agent - Refer to Agent	
	FRANKLIN ST	Intersection	Conflict with existing Street Use Permit.	13B-0040	Refer to Agent - Refer to Agent	
	FRANKLIN ST	Intersection	Conflict with existing Street Use Permit.	13B-0045	Refer to Agent - Refer to Agent	
	FRANKLIN ST	Intersection	Please refer to Figure 12 of Section 9.4(A) of the DPW Order No. 171,442 for special conditions for excavation in the vicinity of AWSS.	N/A		
	FRANKLIN ST	Intersection	Red light photo enforcement equipment located near intersection. Excavating parties are responsible for any damage to these facilities incurred by their excavation activity. For more information, contact David Valle-Schwenk of DPT at 415-554-2366.	N/A		
	GEARY ST \ VAN NESS AVE	FRANKLIN ST -	DPT Blue Book Traffic Restriction. Time of day during which lanes must be kept clear: NORTH 7AM - 9AM 3PM - 7PM MONDAY THROUGH FRIDAY // SOUTH 7AM - 9AM 3PM - 7PM MONDAY THROUGH FRIDAY	N/A		
	GEARY ST \ VAN NESS AVE	FRANKLIN ST -	Please refer to Figure 12 of Section 9.4(A) of the DPW Order No. 171,442 for special conditions for excavation in the vicinity of AWSS.	N/A		

Street Name	From St	To St	Message	Job	Contact	Dates
	GEARY ST \ VAN NESS AVE	FRANKLIN ST -	Red light photo enforcement equipment located near intersection. Excavating parties are responsible for any damage to these facilities incurred by their excavation activity. For more information, contact David Valle-Schwenk of DPT at 415-554-2366.	N/A		
	FRANKLIN ST	Intersection	Proposed Paving.	PAVING	Au Bui -	Aug 12 2013-Mar 28 2014
	FRANKLIN ST	Intersection	Proposed Paving.	PAVING	Au Bui -	Jul 10 2013-Mar 28 2014
	GEARY ST \ VAN NESS AVE	FRANKLIN ST -	Proposed Excavation.	PG&E	Mark Jackanich -	Mar 11 2013-Aug 3 2015
	FRANKLIN ST	Intersection	Proposed Excavation.	SF DPW IDC - Streets & Highways	Au Bui -	Aug 12 2013-Mar 28 2014
	FRANKLIN ST	Intersection	Proposed Excavation.	SF DPW IDC - Streets & Highways	Au Bui -	Jul 10 2013-Mar 28 2014
	FRANKLIN ST	Intersection	Proposed Excavation.	SF MTA Capital Programs and Costruction	Darton Ito -	Jan 1 2020-Dec 31 2020
	GEARY ST \ VAN NESS AVE	FRANKLIN ST -	Proposed Excavation.	SF MTA Capital Programs and Costruction	Darton Ito -	Jan 1 2020-Dec 31 2020
	FRANKLIN ST	Intersection	Proposed Excavation.	SF MTA Capital Programs and Costruction	Darton Ito -	Jan 1 2020-Dec 31 2020
	GEARY ST \ VAN NESS AVE	FRANKLIN ST -	Proposed Excavation.	SF MTA Capital Programs and Costruction	Darton Ito -	Jan 1 2020-Dec 31 2020
	FRANKLIN ST	Intersection	Proposed Excavation.	SF MTA SS - Transportation Engineering (Capital)	Cathal Hennessy -	Feb 1 2013-Dec 1 2013
GOLDEN GATE AVE						
	FRANKLIN ST	Intersection	Conflict with existing Street Use Permit.	12B-0033	Refer to Agent - Refer to Agent	
	FRANKLIN ST	Intersection	Conflict with existing Street Use Permit.	12B-0049	Refer to Agent - Refer to Agent	
	FRANKLIN ST	Intersection	Conflict with existing Street Use Permit.	12B-0065	Refer to Agent - Refer to Agent	
	FRANKLIN ST	Intersection	Conflict with existing Street Use Permit.	12B-0090	Refer to Agent - Refer to Agent	
	FRANKLIN ST	Intersection	Conflict with existing Street Use Permit.	12B-0106	Refer to Agent - Refer to Agent	
	FRANKLIN ST	Intersection	Conflict with existing Street Use Permit.	12B-0107	Refer to Agent - Refer to Agent	
	FRANKLIN ST	Intersection	Conflict with existing Street Use Permit.	12B-0111	Refer to Agent - Refer to Agent	
	FRANKLIN ST	Intersection	Conflict with existing Street Use Permit.	12B-0119	Refer to Agent - Refer to Agent	
	FRANKLIN ST	Intersection	Conflict with existing Street Use Permit.	12B-0122	Refer to Agent - Refer to Agent	
	FRANKLIN ST	Intersection	Conflict with existing Street Use Permit.	12B-0124	Refer to Agent - Refer to Agent	

Street Name	From St	To St	Message	Job	Contact	Dates
	FRANKLIN ST	Intersection	Conflict with existing Street Use Permit.	12B-0131	Refer to Agent - Refer to Agent	
	FRANKLIN ST	Intersection	Conflict with existing Street Use Permit.	13B-0009	Refer to Agent - Refer to Agent	
	FRANKLIN ST	Intersection	Conflict with existing Street Use Permit.	13B-0017	Refer to Agent - Refer to Agent	
	FRANKLIN ST	Intersection	Conflict with existing Street Use Permit.	13B-0037	Refer to Agent - Refer to Agent	
	FRANKLIN ST	Intersection	Conflict with existing Street Use Permit.	13B-0040	Refer to Agent - Refer to Agent	
	FRANKLIN ST	Intersection	Conflict with existing Street Use Permit.	13B-0041	Refer to Agent - Refer to Agent	
	FRANKLIN ST	Intersection	Please refer to Figure 12 of Section 9.4(A) of the DPW Order No. 171,442 for special conditions for excavation in the vicinity of AWSS.	N/A		
	FRANKLIN ST	Intersection	Proposed Paving.	PAVING	Au Bui -	Aug 12 2013-Mar 28 2014
	FRANKLIN ST	Intersection	Proposed Paving.	PAVING	Au Bui -	Jul 10 2013-Mar 28 2014
	FRANKLIN ST	Intersection	Proposed Excavation.	SF MTA Capital Programs and Costruction	Darton Ito -	Jan 1 2020-Dec 31 2020
	FRANKLIN ST	Intersection	Proposed Excavation.	SF MTA SS - Transportatio n Engineering (Capital)	Cathal Hennessy -	Feb 1 2013-Dec 1 2013
	FRANKLIN ST	Intersection	Proposed Excavation.	SF Planning	Adam Varat -	Jan 1 2020-Dec 31 2020
GOUGH ST						
	ELM ST	TURK ST -	Conflict with existing Street Use Permit.	12B-0020	Refer to Agent - Refer to Agent	
	GROVE ST	FULTON ST -	Conflict with existing Street Use Permit.	12B-0020	Refer to Agent - Refer to Agent	
	GROVE ST	FULTON ST -	Conflict with existing Street Use Permit.	12B-0026	Refer to Agent - Refer to Agent	
	ELM ST	TURK ST -	Conflict with existing Street Use Permit.	12B-0033	Refer to Agent - Refer to Agent	
	GROVE ST	FULTON ST -	Conflict with existing Street Use Permit.	12B-0033	Refer to Agent - Refer to Agent	
	ELM ST	TURK ST -	Conflict with existing Street Use Permit.	12B-0040	Refer to Agent - Refer to Agent	
	GROVE ST	FULTON ST -	Conflict with existing Street Use Permit.	12B-0040	Refer to Agent - Refer to Agent	
	ELM ST	TURK ST -	Conflict with existing Street Use Permit.	12B-0049	Refer to Agent - Refer to Agent	
	GROVE ST	FULTON ST -	Conflict with existing Street Use Permit.	12B-0049	Refer to Agent - Refer to Agent	
	ELM ST	TURK ST -	Conflict with existing Street Use Permit.	12B-0056	Refer to Agent - Refer to Agent	
	GROVE ST	FULTON ST -	Conflict with existing Street Use Permit.	12B-0056	Refer to Agent - Refer to Agent	
	ELM ST	TURK ST -	Conflict with existing Street Use Permit.	12B-0059	Refer to Agent - Refer to Agent	
	GROVE ST	FULTON ST -	Conflict with existing Street Use Permit.	12B-0059	Refer to Agent - Refer to Agent	
	ELM ST	TURK ST -	Conflict with existing Street Use Permit.	12B-0065	Refer to Agent - Refer to Agent	
	GROVE ST	FULTON ST -	Conflict with existing Street Use Permit.	12B-0065	Refer to Agent - Refer to Agent	

"IMPROVING THE QUALITY OF LIFE IN SAN FRANCISCO" We are dedicated individuals committed to teamwork, customer service and continuous improvement in partnership with the community.

Customer Service

Teamwork

Continuous Improvement

Street Name	From St	To St	Message	Job	Contact	Dates
	TURK ST	Intersection	Conflict with existing Street Use Permit.	12B-0065	Refer to Agent - Refer to Agent	
	GROVE ST	FULTON ST -	Conflict with existing Street Use Permit.	12B-0069	Refer to Agent - Refer to Agent	
	ELM ST	TURK ST -	Conflict with existing Street Use Permit.	12B-0097	Refer to Agent - Refer to Agent	
	GROVE ST	FULTON ST -	Conflict with existing Street Use Permit.	12B-0097	Refer to Agent - Refer to Agent	
	ELM ST	TURK ST -	Conflict with existing Street Use Permit.	12B-0106	Refer to Agent - Refer to Agent	
	GROVE ST	FULTON ST -	Conflict with existing Street Use Permit.	12B-0106	Refer to Agent - Refer to Agent	
	TURK ST	Intersection	Conflict with existing Street Use Permit.	12B-0106	Refer to Agent - Refer to Agent	
	ELM ST	TURK ST -	Conflict with existing Street Use Permit.	12B-0107	Refer to Agent - Refer to Agent	
	GROVE ST	FULTON ST -	Conflict with existing Street Use Permit.	12B-0107	Refer to Agent - Refer to Agent	
	TURK ST	Intersection	Conflict with existing Street Use Permit.	12B-0107	Refer to Agent - Refer to Agent	
	ELM ST	TURK ST -	Conflict with existing Street Use Permit.	12B-0111	Refer to Agent - Refer to Agent	
	GROVE ST	FULTON ST -	Conflict with existing Street Use Permit.	12B-0111	Refer to Agent - Refer to Agent	
	TURK ST	Intersection	Conflict with existing Street Use Permit.	12B-0111	Refer to Agent - Refer to Agent	
	ELM ST	TURK ST -	Conflict with existing Street Use Permit.	12B-0116	Refer to Agent - Refer to Agent	
	GROVE ST	FULTON ST -	Conflict with existing Street Use Permit.	12B-0116	Refer to Agent - Refer to Agent	
	ELM ST	TURK ST -	Conflict with existing Street Use Permit.	12B-0117	Refer to Agent - Refer to Agent	
	GROVE ST	FULTON ST -	Conflict with existing Street Use Permit.	12B-0117	Refer to Agent - Refer to Agent	
	ELM ST	TURK ST -	Conflict with existing Street Use Permit.	12B-0118	Refer to Agent - Refer to Agent	
	GROVE ST	FULTON ST -	Conflict with existing Street Use Permit.	12B-0118	Refer to Agent - Refer to Agent	
	ELM ST	TURK ST -	Conflict with existing Street Use Permit.	12B-0119	Refer to Agent - Refer to Agent	
	GROVE ST	FULTON ST -	Conflict with existing Street Use Permit.	12B-0119	Refer to Agent - Refer to Agent	
	TURK ST	Intersection	Conflict with existing Street Use Permit.	12B-0119	Refer to Agent - Refer to Agent	
	ELM ST	TURK ST -	Conflict with existing Street Use Permit.	12B-0122	Refer to Agent - Refer to Agent	
	GROVE ST	FULTON ST -	Conflict with existing Street Use Permit.	12B-0122	Refer to Agent - Refer to Agent	
	TURK ST	Intersection	Conflict with existing Street Use Permit.	12B-0122	Refer to Agent - Refer to Agent	
	ELM ST	TURK ST -	Conflict with existing Street Use Permit.	12B-0124	Refer to Agent - Refer to Agent	
	GROVE ST	FULTON ST -	Conflict with existing Street Use Permit.	12B-0124	Refer to Agent - Refer to Agent	
	TURK ST	Intersection	Conflict with existing Street Use Permit.	12B-0124	Refer to Agent - Refer to Agent	
	ELM ST	TURK ST -	Conflict with existing Street Use Permit.	12B-0131	Refer to Agent - Refer to Agent	

Street Name	From St	To St	Message	Job	Contact	Dates
	GROVE ST	FULTON ST -	Conflict with existing Street Use Permit.	12B-0131	Refer to Agent - Refer to Agent	
	TURK ST	Intersection	Conflict with existing Street Use Permit.	12B-0131	Refer to Agent - Refer to Agent	
	ELM ST	TURK ST -	Conflict with existing Street Use Permit.	13B-0009	Refer to Agent - Refer to Agent	
	GROVE ST	FULTON ST -	Conflict with existing Street Use Permit.	13B-0009	Refer to Agent - Refer to Agent	
	TURK ST	Intersection	Conflict with existing Street Use Permit.	13B-0009	Refer to Agent - Refer to Agent	
	ELM ST	TURK ST -	Conflict with existing Street Use Permit.	13B-0017	Refer to Agent - Refer to Agent	
	GROVE ST	FULTON ST -	Conflict with existing Street Use Permit.	13B-0017	Refer to Agent - Refer to Agent	
	TURK ST	Intersection	Conflict with existing Street Use Permit.	13B-0017	Refer to Agent - Refer to Agent	
	ELM ST	TURK ST -	Conflict with existing Street Use Permit.	13B-0037	Refer to Agent - Refer to Agent	
	GROVE ST	FULTON ST -	Conflict with existing Street Use Permit.	13B-0037	Refer to Agent - Refer to Agent	
	TURK ST	Intersection	Conflict with existing Street Use Permit.	13B-0037	Refer to Agent - Refer to Agent	
	ELM ST	TURK ST -	Conflict with existing Street Use Permit.	13B-0040	Refer to Agent - Refer to Agent	
	GROVE ST	FULTON ST -	Conflict with existing Street Use Permit.	13B-0040	Refer to Agent - Refer to Agent	
	TURK ST	Intersection	Conflict with existing Street Use Permit.	13B-0040	Refer to Agent - Refer to Agent	
	ELM ST	TURK ST -	Conflict with existing Street Use Permit.	13B-0041	Refer to Agent - Refer to Agent	
	GROVE ST	FULTON ST -	Conflict with existing Street Use Permit.	13B-0041	Refer to Agent - Refer to Agent	
	TURK ST	Intersection	Conflict with existing Street Use Permit.	13B-0041	Refer to Agent - Refer to Agent	
	ELM ST	TURK ST -	Banners are allowed on this street	N/A		
	ELM ST	TURK ST -	DPT Blue Book Traffic Restriction. Time of day during which lanes must be kept clear: EAST 7AM - 9AM 3PM - 7PM MONDAY THROUGH FRIDAY // WEST 7AM - 9AM 3PM - 7PM MONDAY THROUGH FRIDAY	N/A		
	GROVE ST	FULTON ST -	Banners are allowed on this street	N/A		
	GROVE ST	FULTON ST -	Caltrans Jurisdiction call (510) 286-4424.	N/A		
	GROVE ST	FULTON ST -	DPT Blue Book Traffic Restriction. Time of day during which lanes must be kept clear: EAST 7AM - 9AM 3PM - 7PM MONDAY THROUGH FRIDAY // WEST 7AM - 9AM 3PM - 7PM MONDAY THROUGH FRIDAY	N/A		
	GROVE ST	FULTON ST -	Please refer to Figure 12 of Section 9.4(A) of the DPW Order No. 171,442 for special conditions for excavation in the vicinity of AWSS.	N/A		

Street Name	From St	To St	Message	Job	Contact	Dates
	TURK ST	Intersection	Construction work on 1000 block of Turk Street must be coordinated with: Emergency Services (911). Please contact Darnisha Wright at (415) 558-3803 at least 2 weeks prior to start of construction.	N/A		Jan 1 2004-
	TURK ST	Intersection	This block has been designated as a detour route for the Central Freeway Replacement Project. Special requirements may apply. Please contact Cathal Hennessy of DPT at 554-2338 for more details.	N/A	Manito Velasco - (415) 554-2338	
	ELM ST	TURK ST -	Proposed Paving.	PAVING	Au Bui -	Jan 15 2014-Nov 17 2014
	GROVE ST	FULTON ST -	Proposed Paving.	PAVING	Au Bui -	Jan 15 2014-Nov 17 2014
	TURK ST	Intersection	Proposed Paving.	PAVING	Au Bui -	Jan 15 2014-Nov 17 2014
	ELM ST	TURK ST -	Proposed Paving.	PAVING	Au Bui -	Jan 15 2014-Nov 17 2014
	GROVE ST	FULTON ST -	Proposed Paving.	PAVING	Au Bui -	Jan 15 2014-Nov 17 2014
	TURK ST	Intersection	Proposed Paving.	PAVING	Au Bui -	Jan 15 2014-Nov 17 2014
	TURK ST	Intersection	Proposed Excavation.	SF DPW IDC - Streets & Highways	Au Bui -	Jan 15 2014-Nov 17 2014
	TURK ST	Intersection	Proposed Excavation.	SF DPW IDC - Streets & Highways	Au Bui -	Jan 15 2014-Nov 17 2014
	ELM ST	TURK ST -	Proposed Excavation.	SF DPW IDC - Streets & Highways	Au Bui -	Jan 15 2014-Nov 17 2014
	GROVE ST	FULTON ST -	Proposed Excavation.	SF DPW IDC - Streets & Highways	Au Bui -	Jan 15 2014-Nov 17 2014
	TURK ST	Intersection	Proposed Excavation.	SF DPW IDC - Streets & Highways	Au Bui -	Jan 15 2014-Nov 17 2014
	TURK ST	Intersection	Proposed Excavation.	SF DPW IDC - Streets & Highways	Au Bui -	Jan 15 2014-Nov 17 2014
	TURK ST	Intersection	Proposed Excavation.	SF MTA SS - Transportation Engineering (Capital)	Cathal Hennessy -	Feb 1 2013-Dec 1 2013
	ELM ST	TURK ST -	Proposed Excavation.	SF Planning	Adam Varat -	Jan 1 2020-Dec 31 2020
	GROVE ST	FULTON ST -	Proposed Excavation.	SF Planning	Adam Varat -	Jan 1 2020-Dec 31 2020
	TURK ST	Intersection	Proposed Excavation.	SF Planning	Adam Varat -	Jan 1 2020-Dec 31 2020
GROVE ST						
	FRANKLIN ST	Intersection	Conflict with existing Street Use Permit.	12B-0033	Refer to Agent - Refer to Agent	
	FRANKLIN ST	Intersection	Conflict with existing Street Use Permit.	12B-0036	Refer to Agent - Refer to Agent	
	FRANKLIN ST	Intersection	Conflict with existing Street Use Permit.	12B-0040	Refer to Agent - Refer to Agent	
	FRANKLIN ST	Intersection	Conflict with existing Street Use Permit.	12B-0051	Refer to Agent - Refer to Agent	
	FRANKLIN ST	Intersection	Conflict with existing Street Use Permit.	12B-0059	Refer to Agent - Refer to Agent	
	FRANKLIN ST	Intersection	Conflict with existing Street Use Permit.	12B-0067	Refer to Agent - Refer to Agent	

Street Name	From St	To St	Message	Job	Contact	Dates
	FRANKLIN ST	Intersection	Conflict with existing Street Use Permit.	12B-0106	Refer to Agent - Refer to Agent	
	FRANKLIN ST	Intersection	Conflict with existing Street Use Permit.	12B-0107	Refer to Agent - Refer to Agent	
	FRANKLIN ST	Intersection	Conflict with existing Street Use Permit.	12B-0111	Refer to Agent - Refer to Agent	
	FRANKLIN ST	Intersection	Conflict with existing Street Use Permit.	12B-0112	Refer to Agent - Refer to Agent	
	FRANKLIN ST	Intersection	Conflict with existing Street Use Permit.	12B-0116	Refer to Agent - Refer to Agent	
	FRANKLIN ST	Intersection	Conflict with existing Street Use Permit.	12B-0119	Refer to Agent - Refer to Agent	
	FRANKLIN ST	Intersection	Conflict with existing Street Use Permit.	12B-0122	Refer to Agent - Refer to Agent	
	FRANKLIN ST	Intersection	Conflict with existing Street Use Permit.	12B-0124	Refer to Agent - Refer to Agent	
	FRANKLIN ST	Intersection	Conflict with existing Street Use Permit.	12B-0131	Refer to Agent - Refer to Agent	
	FRANKLIN ST	Intersection	Conflict with existing Street Use Permit.	13B-0009	Refer to Agent - Refer to Agent	
	FRANKLIN ST	Intersection	Conflict with existing Street Use Permit.	13B-0017	Refer to Agent - Refer to Agent	
	FRANKLIN ST	Intersection	Conflict with existing Street Use Permit.	13B-0037	Refer to Agent - Refer to Agent	
	FRANKLIN ST	Intersection	Conflict with existing Street Use Permit.	13B-0039	Refer to Agent - Refer to Agent	
	FRANKLIN ST	Intersection	Conflict with existing Street Use Permit.	13B-0040	Refer to Agent - Refer to Agent	
	FRANKLIN ST	Intersection	Conflict with existing Street Use Permit.	13B-0041	Refer to Agent - Refer to Agent	
	FRANKLIN ST	Intersection	Blocks with Bicycle Route designations require special attention. For details see Section 10 of DPT's Blue Book and Section 6.3 of DPW's Order No. 171.442.	N/A		
	FRANKLIN ST	Intersection	Please refer to Figure 12 of Section 9.4(A) of the DPW Order No. 171,442 for special conditions for excavation in the vicinity of AWSS.	N/A		
	FRANKLIN ST	Intersection	Under G095 requirement, Contractor shall contact Muni Overhead Line Division of any work 10 feet in horizontal or vertical direction of overhead lines. Contact: Tim Lipps @ (415) 554-9227	N/A		
	FRANKLIN ST	Intersection	Proposed Paving.	PAVING	Au Bui -	Aug 12 2013-Mar 28 2014
	FRANKLIN ST	Intersection	Proposed Paving.	PAVING	Au Bui -	Jul 10 2013-Mar 28 2014
	FRANKLIN ST	Intersection	Proposed Excavation.	SF DPW IDC - Streets & Highways	Au Bui -	Aug 12 2013-Mar 28 2014
	FRANKLIN ST	Intersection	Proposed Excavation.	SF DPW IDC - Streets & Highways	Au Bui -	Jul 10 2013-Mar 28 2014
	FRANKLIN ST	Intersection	Proposed Excavation.	SF MTA SS - Transportation Engineering (Capital)	Cathal Hennessy -	Feb 1 2013-Dec 1 2013
	FRANKLIN ST	Intersection	Proposed Excavation.	SF Planning	Adam Varat -	Jan 1 2020-Dec 31 2020

"IMPROVING THE QUALITY OF LIFE IN SAN FRANCISCO" We are dedicated individuals committed to teamwork, customer service and continuous improvement in partnership with the community.

Customer Service

Teamwork

Continuous Improvement

Street Name	From St	To St	Message	Job	Contact	Dates
	FRANKLIN ST	Intersection	Proposed Excavation.	SF Planning	Adam Varat -	Jan 1 2020-Dec 31 2020
HAYES ST						
	VAN NESS AVE	FRANKLIN ST -	Conflict with existing Street Use Permit.	12B-0006	Refer to Agent - Refer to Agent	
	VAN NESS AVE	FRANKLIN ST -	Conflict with existing Street Use Permit.	12B-0018	Refer to Agent - Refer to Agent	
	VAN NESS AVE	FRANKLIN ST -	Conflict with existing Street Use Permit.	12B-0023	Refer to Agent - Refer to Agent	
	VAN NESS AVE	FRANKLIN ST -	Conflict with existing Street Use Permit.	12B-0025	Refer to Agent - Refer to Agent	
	FRANKLIN ST	Intersection	Conflict with existing Street Use Permit.	12B-0026	Refer to Agent - Refer to Agent	
	VAN NESS AVE	FRANKLIN ST -	Conflict with existing Street Use Permit.	12B-0029	Refer to Agent - Refer to Agent	
	VAN NESS AVE	FRANKLIN ST -	Conflict with existing Street Use Permit.	12B-0031	Refer to Agent - Refer to Agent	
	VAN NESS AVE	FRANKLIN ST -	Conflict with existing Street Use Permit.	12B-0051	Refer to Agent - Refer to Agent	
	VAN NESS AVE	FRANKLIN ST -	Conflict with existing Street Use Permit.	12B-0052	Refer to Agent - Refer to Agent	
	FRANKLIN ST	Intersection	Conflict with existing Street Use Permit.	12B-0056	Refer to Agent - Refer to Agent	
	VAN NESS AVE	FRANKLIN ST -	Conflict with existing Street Use Permit.	12B-0067	Refer to Agent - Refer to Agent	
	VAN NESS AVE	FRANKLIN ST -	Conflict with existing Street Use Permit.	12B-0090	Refer to Agent - Refer to Agent	
	VAN NESS AVE	FRANKLIN ST -	Conflict with existing Street Use Permit.	12B-0093	Refer to Agent - Refer to Agent	
	FRANKLIN ST	Intersection	Conflict with existing Street Use Permit.	12B-0107	Refer to Agent - Refer to Agent	
	FRANKLIN ST	Intersection	Conflict with existing Street Use Permit.	12B-0111	Refer to Agent - Refer to Agent	
	FRANKLIN ST	Intersection	Conflict with existing Street Use Permit.	12B-0112	Refer to Agent - Refer to Agent	
	VAN NESS AVE	FRANKLIN ST -	Conflict with existing Street Use Permit.	12B-0112	Refer to Agent - Refer to Agent	
	VAN NESS AVE	FRANKLIN ST -	Conflict with existing Street Use Permit.	12B-0116	Refer to Agent - Refer to Agent	
	VAN NESS AVE	FRANKLIN ST -	Conflict with existing Street Use Permit.	12B-0117	Refer to Agent - Refer to Agent	
	FRANKLIN ST	Intersection	Conflict with existing Street Use Permit.	12B-0119	Refer to Agent - Refer to Agent	
	VAN NESS AVE	FRANKLIN ST -	Conflict with existing Street Use Permit.	12B-0119	Refer to Agent - Refer to Agent	
	FRANKLIN ST	Intersection	Conflict with existing Street Use Permit.	12B-0122	Refer to Agent - Refer to Agent	
	FRANKLIN ST	Intersection	Conflict with existing Street Use Permit.	12B-0124	Refer to Agent - Refer to Agent	
	VAN NESS AVE	FRANKLIN ST -	Conflict with existing Street Use Permit.	12B-0124	Refer to Agent - Refer to Agent	
	FRANKLIN ST	Intersection	Conflict with existing Street Use Permit.	12B-0131	Refer to Agent - Refer to Agent	
	VAN NESS AVE	FRANKLIN ST -	Conflict with existing Street Use Permit.	12B-0131	Refer to Agent - Refer to Agent	
	FRANKLIN ST	Intersection	Conflict with existing Street Use Permit.	12TS-0138	Jana Lord 510-446-7234 - Jana Lord 510-446-7234	

Street Name	From St	To St	Message	Job	Contact	Dates
	FRANKLIN ST	Intersection	Conflict with existing Street Use Permit.	13B-0009	Refer to Agent - Refer to Agent	
	FRANKLIN ST	Intersection	Conflict with existing Street Use Permit.	13B-0017	Refer to Agent - Refer to Agent	
	VAN NESS AVE	FRANKLIN ST -	Conflict with existing Street Use Permit.	13B-0017	Refer to Agent - Refer to Agent	
	FRANKLIN ST	Intersection	Conflict with existing Street Use Permit.	13B-0020	Refer to Agent - Refer to Agent	
	VAN NESS AVE	FRANKLIN ST -	Conflict with existing Street Use Permit.	13B-0020	Refer to Agent - Refer to Agent	
	VAN NESS AVE	FRANKLIN ST -	Conflict with existing Street Use Permit.	13B-0021	Refer to Agent - Refer to Agent	
	VAN NESS AVE	FRANKLIN ST -	Conflict with existing Street Use Permit.	13B-0034	Refer to Agent - Refer to Agent	
	VAN NESS AVE	FRANKLIN ST -	Conflict with existing Street Use Permit.	13B-0035	Refer to Agent - Refer to Agent	
	FRANKLIN ST	Intersection	Conflict with existing Street Use Permit.	13B-0039	Refer to Agent - Refer to Agent	
	VAN NESS AVE	FRANKLIN ST -	Conflict with existing Street Use Permit.	13B-0039	Refer to Agent - Refer to Agent	
	FRANKLIN ST	Intersection	Conflict with existing Street Use Permit.	13B-0040	Refer to Agent - Refer to Agent	
	FRANKLIN ST	Intersection	Please refer to Figure 12 of Section 9.4(A) of the DPW Order No. 171,442 for special conditions for excavation in the vicinity of AWSS.	N/A		
	FRANKLIN ST	Intersection	Under G095 requirement, Contractor shall contact Muni Overhead Line Division of any work 10 feet in horizontal or vertical direction of overhead lines. Contact: Tim Lipps @ (415) 554-9227	N/A		
	VAN NESS AVE	FRANKLIN ST -	Banners are allowed on this street	N/A		
	VAN NESS AVE	FRANKLIN ST -	DPT Blue Book Traffic Restriction. Time of day during which lanes must be kept clear: NORTH 7AM - 7PM EVERYDAY // SOUTH 7AM - 7PM EVERYDAY	N/A		
	VAN NESS AVE	FRANKLIN ST -	Under G095 requirement, Contractor shall contact Muni Overhead Line Division of any work 10 feet in horizontal or vertical direction of overhead lines. Contact: Tim Lipps @ (415) 554-9227	N/A		
	FRANKLIN ST	Intersection	This block has been designated as a detour route for the Central Freeway Replacement Project. Special requirements may apply. Please contact Cathal Hennessy of DPT at 554-2338 for more details.	N/A	Manito Velasco - (415) 554-2338	
	VAN NESS AVE	FRANKLIN ST -	This block has been designated as a detour route for the Central Freeway Replacement Project. Special requirements may apply. Please contact Cathal Hennessy of DPT at 554-2338 for more details.	N/A	Manito Velasco - (415) 554-2338	

Street Name	From St	To St	Message	Job	Contact	Dates
	FRANKLIN ST	Intersection	Proposed Paving.	PAVING	Richard Lee -	Sep 1 2014-May 23 2015
	VAN NESS AVE	FRANKLIN ST -	Proposed Paving.	PAVING	Richard Lee -	Sep 1 2014-May 23 2015
	FRANKLIN ST	Intersection	Proposed Paving.	PAVING	Richard Lee -	Sep 1 2014-Jun 23 2015
	VAN NESS AVE	FRANKLIN ST -	Proposed Paving.	PAVING	Richard Lee -	Sep 1 2014-Jun 23 2015
	FRANKLIN ST	Intersection	Proposed Excavation.	SF DPW IDC - Streets & Highways	Au Bui -	Aug 12 2013-Mar 28 2014
	FRANKLIN ST	Intersection	Proposed Excavation.	SF DPW IDC - Streets & Highways	Au Bui -	Jul 10 2013-Mar 28 2014
	FRANKLIN ST	Intersection	Proposed Excavation.	SF DPW IDC - Streets & Highways	Au Bui -	Aug 12 2013-Mar 28 2014
	FRANKLIN ST	Intersection	Proposed Excavation.	SF DPW IDC - Streets & Highways	Au Bui -	Jul 10 2013-Mar 28 2014
	FRANKLIN ST	Intersection	Proposed Excavation.	SF MTA SS - Transportation Engineering (Capital)	Cathal Hennessy -	Feb 1 2013-Dec 1 2013
	FRANKLIN ST	Intersection	Proposed Excavation.	SF Planning	Adam Varat -	Jan 1 2020-Dec 31 2020
	FRANKLIN ST	Intersection	Proposed Excavation.	SF Planning	Adam Varat -	Jan 1 2020-Dec 31 2020
	FRANKLIN ST	Intersection	Proposed Excavation.	SF Planning	Adam Varat -	Jan 1 2020-Dec 31 2020
IVY ST						
	FRANKLIN ST	Intersection	Conflict with existing Street Use Permit.	12B-0107	Refer to Agent - Refer to Agent	
	FRANKLIN ST	Intersection	Conflict with existing Street Use Permit.	12B-0111	Refer to Agent - Refer to Agent	
	FRANKLIN ST	Intersection	Conflict with existing Street Use Permit.	12B-0112	Refer to Agent - Refer to Agent	
	FRANKLIN ST	Intersection	Conflict with existing Street Use Permit.	12B-0119	Refer to Agent - Refer to Agent	
	FRANKLIN ST	Intersection	Conflict with existing Street Use Permit.	12B-0122	Refer to Agent - Refer to Agent	
	FRANKLIN ST	Intersection	Conflict with existing Street Use Permit.	12B-0124	Refer to Agent - Refer to Agent	
	FRANKLIN ST	Intersection	Conflict with existing Street Use Permit.	12B-0131	Refer to Agent - Refer to Agent	
	FRANKLIN ST	Intersection	Conflict with existing Street Use Permit.	13B-0009	Refer to Agent - Refer to Agent	
	FRANKLIN ST	Intersection	Conflict with existing Street Use Permit.	13B-0017	Refer to Agent - Refer to Agent	
	FRANKLIN ST	Intersection	Conflict with existing Street Use Permit.	13B-0039	Refer to Agent - Refer to Agent	
	FRANKLIN ST	Intersection	Conflict with existing Street Use Permit.	13B-0040	Refer to Agent - Refer to Agent	
	FRANKLIN ST	Intersection	Please refer to Figure 12 of Section 9.4(A) of the DPW Order No. 171,442 for special conditions for excavation in the vicinity of AWSS.	N/A		
	FRANKLIN ST	Intersection	Under G095 requirement, Contractor shall contact Muni Overhead Line Division of any work 10 feet in horizontal or vertical direction of overhead lines. Contact: Tim Lipps @ (415) 554-9227	N/A		

Street Name	From St	To St	Message	Job	Contact	Dates
	FRANKLIN ST	Intersection	Proposed Paving.	PAVING	Au Bui -	Aug 12 2013-Mar 28 2014
	FRANKLIN ST	Intersection	Proposed Paving.	PAVING	Au Bui -	Jul 10 2013-Mar 28 2014
	FRANKLIN ST	Intersection	Proposed Excavation.	SF DPW IDC - Streets & Highways	Au Bui -	Aug 12 2013-Mar 28 2014
	FRANKLIN ST	Intersection	Proposed Excavation.	SF DPW IDC - Streets & Highways	Au Bui -	Jul 10 2013-Mar 28 2014
	FRANKLIN ST	Intersection	Proposed Excavation.	SF MTA SS - Transportation Engineering (Capital)	Cathal Hennessy -	Feb 1 2013-Dec 1 2013
	FRANKLIN ST	Intersection	Proposed Excavation.	SF Planning	Adam Varat -	Jan 1 2020-Dec 31 2020
	FRANKLIN ST	Intersection	Proposed Excavation.	SF Planning	Adam Varat -	Jan 1 2020-Dec 31 2020
LARCH ST						
	FRANKLIN ST	Intersection	Conflict with existing Street Use Permit.	12B-0107	Refer to Agent - Refer to Agent	
	FRANKLIN ST	Intersection	Conflict with existing Street Use Permit.	12B-0119	Refer to Agent - Refer to Agent	
	FRANKLIN ST	Intersection	Conflict with existing Street Use Permit.	12B-0122	Refer to Agent - Refer to Agent	
	FRANKLIN ST	Intersection	Conflict with existing Street Use Permit.	12B-0131	Refer to Agent - Refer to Agent	
	FRANKLIN ST	Intersection	Conflict with existing Street Use Permit.	13B-0009	Refer to Agent - Refer to Agent	
	FRANKLIN ST	Intersection	Conflict with existing Street Use Permit.	13B-0017	Refer to Agent - Refer to Agent	
	FRANKLIN ST	Intersection	Conflict with existing Street Use Permit.	13B-0040	Refer to Agent - Refer to Agent	
	FRANKLIN ST	Intersection	Please refer to Figure 12 of Section 9.4(A) of the DPW Order No. 171,442 for special conditions for excavation in the vicinity of AWSS.	N/A		
	FRANKLIN ST	Intersection	Proposed Paving.	PAVING	Au Bui -	Aug 12 2013-Mar 28 2014
	FRANKLIN ST	Intersection	Proposed Paving.	PAVING	Au Bui -	Jul 10 2013-Mar 28 2014
	FRANKLIN ST	Intersection	Proposed Excavation.	SF DPW IDC - Streets & Highways	Au Bui -	Aug 12 2013-Mar 28 2014
	FRANKLIN ST	Intersection	Proposed Excavation.	SF DPW IDC - Streets & Highways	Au Bui -	Jul 10 2013-Mar 28 2014
	FRANKLIN ST	Intersection	Proposed Excavation.	SF MTA SS - Transportation Engineering (Capital)	Cathal Hennessy -	Feb 1 2013-Dec 1 2013
LINDEN ST						
	FRANKLIN ST	Intersection	Conflict with existing Street Use Permit.	12B-0107	Refer to Agent - Refer to Agent	
	FRANKLIN ST	Intersection	Conflict with existing Street Use Permit.	12B-0111	Refer to Agent - Refer to Agent	
	FRANKLIN ST	Intersection	Conflict with existing Street Use Permit.	12B-0119	Refer to Agent - Refer to Agent	
	FRANKLIN ST	Intersection	Conflict with existing Street Use Permit.	12B-0122	Refer to Agent - Refer to Agent	
	FRANKLIN ST	Intersection	Conflict with existing Street Use Permit.	12B-0124	Refer to Agent - Refer to Agent	

Street Name	From St	To St	Message	Job	Contact	Dates
	FRANKLIN ST	Intersection	Conflict with existing Street Use Permit.	12B-0131	Refer to Agent - Refer to Agent	
	FRANKLIN ST	Intersection	Conflict with existing Street Use Permit.	13B-0009	Refer to Agent - Refer to Agent	
	FRANKLIN ST	Intersection	Conflict with existing Street Use Permit.	13B-0017	Refer to Agent - Refer to Agent	
	FRANKLIN ST	Intersection	Conflict with existing Street Use Permit.	13B-0040	Refer to Agent - Refer to Agent	
	FRANKLIN ST	Intersection	Proposed Paving.	PAVING	Au Bui -	Aug 12 2013-Mar 28 2014
	FRANKLIN ST	Intersection	Proposed Paving.	PAVING	Au Bui -	Jul 10 2013-Mar 28 2014
	FRANKLIN ST	Intersection	Proposed Excavation.	SF DPW IDC - Streets & Highways	Au Bui -	Aug 12 2013-Mar 28 2014
	FRANKLIN ST	Intersection	Proposed Excavation.	SF DPW IDC - Streets & Highways	Au Bui -	Jul 10 2013-Mar 28 2014
	FRANKLIN ST	Intersection	Proposed Excavation.	SF MTA SS - Transportation Engineering (Capital)	Cathal Hennessy -	Feb 1 2013-Dec 1 2013
	FRANKLIN ST	Intersection	Proposed Excavation.	SF Planning	Adam Varat -	Jan 1 2020-Dec 31 2020
	FRANKLIN ST	Intersection	Proposed Excavation.	SF Planning	Adam Varat -	Jan 1 2020-Dec 31 2020
MCALLISTER ST						
	FRANKLIN ST	Intersection	Conflict with existing Street Use Permit.	12B-0040	Refer to Agent - Refer to Agent	
	FRANKLIN ST	Intersection	Conflict with existing Street Use Permit.	12B-0052	Refer to Agent - Refer to Agent	
	FRANKLIN ST	Intersection	Conflict with existing Street Use Permit.	12B-0059	Refer to Agent - Refer to Agent	
	FRANKLIN ST	Intersection	Conflict with existing Street Use Permit.	12B-0080	Refer to Agent - Refer to Agent	
	FRANKLIN ST	Intersection	Conflict with existing Street Use Permit.	12B-0093	Refer to Agent - Refer to Agent	
	FRANKLIN ST	Intersection	Conflict with existing Street Use Permit.	12B-0106	Refer to Agent - Refer to Agent	
	FRANKLIN ST	Intersection	Conflict with existing Street Use Permit.	12B-0107	Refer to Agent - Refer to Agent	
	FRANKLIN ST	Intersection	Conflict with existing Street Use Permit.	12B-0111	Refer to Agent - Refer to Agent	
	FRANKLIN ST	Intersection	Conflict with existing Street Use Permit.	12B-0116	Refer to Agent - Refer to Agent	
	FRANKLIN ST	Intersection	Conflict with existing Street Use Permit.	12B-0119	Refer to Agent - Refer to Agent	
	FRANKLIN ST	Intersection	Conflict with existing Street Use Permit.	12B-0122	Refer to Agent - Refer to Agent	
	FRANKLIN ST	Intersection	Conflict with existing Street Use Permit.	12B-0124	Refer to Agent - Refer to Agent	
	FRANKLIN ST	Intersection	Conflict with existing Street Use Permit.	12B-0131	Refer to Agent - Refer to Agent	
	FRANKLIN ST	Intersection	Conflict with existing Street Use Permit.	13B-0009	Refer to Agent - Refer to Agent	
	FRANKLIN ST	Intersection	Conflict with existing Street Use Permit.	13B-0017	Refer to Agent - Refer to Agent	
	FRANKLIN ST	Intersection	Conflict with existing Street Use Permit.	13B-0037	Refer to Agent - Refer to Agent	
	FRANKLIN ST	Intersection	Conflict with existing Street Use Permit.	13B-0040	Refer to Agent - Refer to Agent	

Street Name	From St	To St	Message	Job	Contact	Dates
	FRANKLIN ST	Intersection	Conflict with existing Street Use Permit.	13B-0041	Refer to Agent - Refer to Agent	
	FRANKLIN ST	Intersection	Blocks with Bicycle Route designations require special attention. For details see Section 10 of DPT's Blue Book and Section 6.3 of DPW's Order No. 171.442.	N/A		
	FRANKLIN ST	Intersection	Please refer to Figure 12 of Section 9.4(A) of the DPW Order No. 171,442 for special conditions for excavation in the vicinity of AWSS.	N/A		
	FRANKLIN ST	Intersection	Under G095 requirement, Contractor shall contact Muni Overhead Line Division of any work 10 feet in horizontal or vertical direction of overhead lines. Contact: Tim Lipps @ (415) 554-9227	N/A		
	FRANKLIN ST	Intersection	Proposed Paving.	PAVING	Lawrence Henriquez -	Dec 1 2013-Apr 30 2014
	FRANKLIN ST	Intersection	Proposed Paving.	PAVING	Lawrence Henriquez -	Feb 17 2014-Sep 1 2014
	FRANKLIN ST	Intersection	Proposed Excavation.	SF DPW IDC - Streets & Highways	Olivia Tanquilut -	Apr 30 2014-Apr 30 2014
	FRANKLIN ST	Intersection	Proposed Excavation.	SF DPW IDC - Streets & Highways	Olivia Tanquilut -	Dec 1 2011-Apr 30 2014
	FRANKLIN ST	Intersection	Proposed Excavation.	SF MTA Capital Programs and Costruction	Darton Ito -	Jan 1 2020-Dec 31 2020
	FRANKLIN ST	Intersection	Proposed Excavation.	SF MTA Capital Programs and Costruction	Darton Ito -	Jan 1 2020-Dec 31 2020
	FRANKLIN ST	Intersection	Proposed Excavation.	SF MTA Capital Programs and Costruction	Darton Ito -	Jan 1 2020-Dec 31 2020
	FRANKLIN ST	Intersection	Proposed Excavation.	SF MTA SS - Livable Streets	Damon R Curtis -	Jun 8 2012-Jun 30 2016
	FRANKLIN ST	Intersection	Proposed Excavation.	SF MTA SS - Transportatio n Engineering (Capital)	Cathal Hennessy -	Feb 1 2013-Dec 1 2013
	FRANKLIN ST	Intersection	Proposed Excavation.	SF Planning	Adam Varat -	Jan 1 2020-Dec 31 2020
MYRTLE ST						
	FRANKLIN ST	Intersection	Conflict with existing Street Use Permit.	12B-0069	Refer to Agent - Refer to Agent	
	FRANKLIN ST	Intersection	Conflict with existing Street Use Permit.	12B-0107	Refer to Agent - Refer to Agent	
	FRANKLIN ST	Intersection	Conflict with existing Street Use Permit.	12B-0111	Refer to Agent - Refer to Agent	
	FRANKLIN ST	Intersection	Conflict with existing Street Use Permit.	12B-0119	Refer to Agent - Refer to Agent	
	FRANKLIN ST	Intersection	Conflict with existing Street Use Permit.	12B-0122	Refer to Agent - Refer to Agent	

Street Name	From St	To St	Message	Job	Contact	Dates
	FRANKLIN ST	Intersection	Conflict with existing Street Use Permit.	12B-0124	Refer to Agent - Refer to Agent	
	FRANKLIN ST	Intersection	Conflict with existing Street Use Permit.	12B-0131	Refer to Agent - Refer to Agent	
	FRANKLIN ST	Intersection	Conflict with existing Street Use Permit.	13B-0009	Refer to Agent - Refer to Agent	
	FRANKLIN ST	Intersection	Conflict with existing Street Use Permit.	13B-0012	Refer to Agent - Refer to Agent	
	FRANKLIN ST	Intersection	Conflict with existing Street Use Permit.	13B-0017	Refer to Agent - Refer to Agent	
	FRANKLIN ST	Intersection	Conflict with existing Street Use Permit.	13B-0040	Refer to Agent - Refer to Agent	
	FRANKLIN ST	Intersection	Proposed Paving.	PAVING	Au Bui -	Aug 12 2013-Mar 28 2014
	FRANKLIN ST	Intersection	Proposed Paving.	PAVING	Au Bui -	Jul 10 2013-Mar 28 2014
	FRANKLIN ST	Intersection	Proposed Excavation.	SF DPW IDC - Streets & Highways	Au Bui -	Aug 12 2013-Mar 28 2014
	FRANKLIN ST	Intersection	Proposed Excavation.	SF DPW IDC - Streets & Highways	Au Bui -	Jul 10 2013-Mar 28 2014
	FRANKLIN ST	Intersection	Proposed Excavation.	SF MTA SS - Transportation Engineering (Capital)	Cathal Hennessy -	Feb 1 2013-Dec 1 2013
OFARRELL ST						
	FRANKLIN ST \ STARR KING WAY	Intersection	Conflict with existing Street Use Permit.	12B-0097	Refer to Agent - Refer to Agent	
	FRANKLIN ST \ STARR KING WAY	Intersection	Conflict with existing Street Use Permit.	12B-0107	Refer to Agent - Refer to Agent	
	FRANKLIN ST \ STARR KING WAY	Intersection	Conflict with existing Street Use Permit.	12B-0111	Refer to Agent - Refer to Agent	
	FRANKLIN ST \ STARR KING WAY	Intersection	Conflict with existing Street Use Permit.	12B-0119	Refer to Agent - Refer to Agent	
	FRANKLIN ST \ STARR KING WAY	Intersection	Conflict with existing Street Use Permit.	12B-0122	Refer to Agent - Refer to Agent	
	FRANKLIN ST \ STARR KING WAY	Intersection	Conflict with existing Street Use Permit.	12B-0124	Refer to Agent - Refer to Agent	
	FRANKLIN ST \ STARR KING WAY	Intersection	Conflict with existing Street Use Permit.	12B-0131	Refer to Agent - Refer to Agent	
	FRANKLIN ST \ STARR KING WAY	Intersection	Conflict with existing Street Use Permit.	13B-0009	Refer to Agent - Refer to Agent	
	FRANKLIN ST \ STARR KING WAY	Intersection	Conflict with existing Street Use Permit.	13B-0012	Refer to Agent - Refer to Agent	
	FRANKLIN ST \ STARR KING WAY	Intersection	Conflict with existing Street Use Permit.	13B-0017	Refer to Agent - Refer to Agent	
	FRANKLIN ST \ STARR KING WAY	Intersection	Conflict with existing Street Use Permit.	13B-0040	Refer to Agent - Refer to Agent	
	FRANKLIN ST \ STARR KING WAY	Intersection	Proposed Paving.	PAVING	Au Bui -	Aug 12 2013-Mar 28 2014
	FRANKLIN ST \ STARR KING WAY	Intersection	Proposed Paving.	PAVING	Au Bui -	Jul 10 2013-Mar 28 2014
	FRANKLIN ST \ STARR KING WAY	Intersection	Proposed Excavation.	SF DPW IDC - Streets & Highways	Olivia Tanquilut -	Apr 30 2014-Apr 30 2014
	FRANKLIN ST \ STARR KING WAY	Intersection	Proposed Excavation.	SF DPW IDC - Streets & Highways	Olivia Tanquilut -	Dec 1 2011-Apr 30 2014

Street Name	From St	To St	Message	Job	Contact	Dates
	FRANKLIN ST \ STARR KING WAY	Intersection	Proposed Excavation.	SF MTA Capital Programs and Costruction	Darton Ito -	Jan 1 2020-Dec 31 2020
	FRANKLIN ST \ STARR KING WAY	Intersection	Proposed Excavation.	SF MTA Capital Programs and Costruction	Darton Ito -	Jan 1 2020-Dec 31 2020
	FRANKLIN ST \ STARR KING WAY	Intersection	Proposed Excavation.	SF MTA SS - Transportation Engineering (Capital)	Cathal Hennessy -	Feb 1 2013-Dec 1 2013
	FRANKLIN ST \ STARR KING WAY	Intersection	Prior to performing any construction, all CCSF survey monuments shall be referenced by a licensed Land Surveyor on a Corner Record or a Record of Survey, if any construction will take place within 10ft of the monument. For any questions, please call Mapping at #554-5827	Stone or Concrete Monument		
OLIVE ST						
	FRANKLIN ST	Intersection	Conflict with existing Street Use Permit.	12B-0107	Refer to Agent - Refer to Agent	
	FRANKLIN ST	Intersection	Conflict with existing Street Use Permit.	12B-0119	Refer to Agent - Refer to Agent	
	FRANKLIN ST	Intersection	Conflict with existing Street Use Permit.	12B-0122	Refer to Agent - Refer to Agent	
	FRANKLIN ST	Intersection	Conflict with existing Street Use Permit.	12B-0131	Refer to Agent - Refer to Agent	
	FRANKLIN ST	Intersection	Conflict with existing Street Use Permit.	13B-0009	Refer to Agent - Refer to Agent	
	FRANKLIN ST	Intersection	Conflict with existing Street Use Permit.	13B-0017	Refer to Agent - Refer to Agent	
	FRANKLIN ST	Intersection	Conflict with existing Street Use Permit.	13B-0040	Refer to Agent - Refer to Agent	
	FRANKLIN ST	Intersection	Proposed Paving.	PAVING	Au Bui -	Aug 12 2013-Mar 28 2014
	FRANKLIN ST	Intersection	Proposed Paving.	PAVING	Au Bui -	Jul 10 2013-Mar 28 2014
	FRANKLIN ST	Intersection	Proposed Excavation.	SF MTA SS - Transportation Engineering (Capital)	Cathal Hennessy -	Feb 1 2013-Dec 1 2013
PETER YORKE WAY						
	FRANKLIN ST \ POST ST	Intersection	Conflict with existing Street Use Permit.	12B-0049	Refer to Agent - Refer to Agent	
	FRANKLIN ST \ POST ST	Intersection	Conflict with existing Street Use Permit.	12B-0097	Refer to Agent - Refer to Agent	
	FRANKLIN ST \ POST ST	Intersection	Conflict with existing Street Use Permit.	12B-0107	Refer to Agent - Refer to Agent	
	FRANKLIN ST \ POST ST	Intersection	Conflict with existing Street Use Permit.	12B-0111	Refer to Agent - Refer to Agent	
	FRANKLIN ST \ POST ST	Intersection	Conflict with existing Street Use Permit.	12B-0116	Refer to Agent - Refer to Agent	
	FRANKLIN ST \ POST ST	Intersection	Conflict with existing Street Use Permit.	12B-0118	Refer to Agent - Refer to Agent	
	FRANKLIN ST \ POST ST	Intersection	Conflict with existing Street Use Permit.	12B-0119	Refer to Agent - Refer to Agent	
	FRANKLIN ST \ POST ST	Intersection	Conflict with existing Street Use Permit.	12B-0122	Refer to Agent - Refer to Agent	

Street Name	From St	To St	Message	Job	Contact	Dates
	FRANKLIN ST \ POST ST	Intersection	Conflict with existing Street Use Permit.	12B-0124	Refer to Agent - Refer to Agent	
	FRANKLIN ST \ POST ST	Intersection	Conflict with existing Street Use Permit.	12B-0131	Refer to Agent - Refer to Agent	
	FRANKLIN ST \ POST ST	Intersection	Conflict with existing Street Use Permit.	13B-0009	Refer to Agent - Refer to Agent	
	FRANKLIN ST \ POST ST	Intersection	Conflict with existing Street Use Permit.	13B-0012	Refer to Agent - Refer to Agent	
	FRANKLIN ST \ POST ST	Intersection	Conflict with existing Street Use Permit.	13B-0017	Refer to Agent - Refer to Agent	
	FRANKLIN ST \ POST ST	Intersection	Conflict with existing Street Use Permit.	13B-0040	Refer to Agent - Refer to Agent	
	FRANKLIN ST \ POST ST	Intersection	Blocks with Bicycle Route designations require special attention. For details see Section 10 of DPT's Blue Book and Section 6.3 of DPW's Order No. 171.442.	N/A		
	FRANKLIN ST \ POST ST	Intersection	Under G095 requirement, Contractor shall contact Muni Overhead Line Division of any work 10 feet in horizontal or vertical direction of overhead lines. Contact: Tim Lipps @ (415) 554-9227	N/A		
	FRANKLIN ST \ POST ST	Intersection	Proposed Paving.	PAVING	Au Bui -	Aug 12 2013-Mar 28 2014
	FRANKLIN ST \ POST ST	Intersection	Proposed Paving.	PAVING	Au Bui -	Jul 10 2013-Mar 28 2014
	FRANKLIN ST \ POST ST	Intersection	Proposed Excavation.	SF DPW IDC - Streets & Highways	Au Bui -	Aug 12 2013-Mar 28 2014
	FRANKLIN ST \ POST ST	Intersection	Proposed Excavation.	SF DPW IDC - Streets & Highways	Au Bui -	Jul 10 2013-Mar 28 2014
	FRANKLIN ST \ POST ST	Intersection	Proposed Excavation.	SF MTA SS - Transportation Engineering (Capital)	Cathal Hennessy -	Feb 1 2013-Dec 1 2013
	FRANKLIN ST \ POST ST	Intersection	Prior to performing any construction, all CCSF survey monuments shall be referenced by a licensed Land Surveyor on a Corner Record or a Record of Survey, if any construction will take place within 10ft of the monument. For any questions, please call Mapping at #554-5827	Stone or Concrete Monument		
PINE ST						
	FRANKLIN ST	Intersection	Conflict with existing Street Use Permit.	12B-0023	Refer to Agent - Refer to Agent	
	FRANKLIN ST	Intersection	Conflict with existing Street Use Permit.	12B-0025	Refer to Agent - Refer to Agent	
	FRANKLIN ST	Intersection	Conflict with existing Street Use Permit.	12B-0033	Refer to Agent - Refer to Agent	
	FRANKLIN ST	Intersection	Conflict with existing Street Use Permit.	12B-0040	Refer to Agent - Refer to Agent	
	FRANKLIN ST	Intersection	Conflict with existing Street Use Permit.	12B-0065	Refer to Agent - Refer to Agent	
	FRANKLIN ST	Intersection	Conflict with existing Street Use Permit.	12B-0088	Refer to Agent - Refer to Agent	

Street Name	From St	To St	Message	Job	Contact	Dates
	FRANKLIN ST	Intersection	Conflict with existing Street Use Permit.	12B-0090	Refer to Agent - Refer to Agent	
	FRANKLIN ST	Intersection	Conflict with existing Street Use Permit.	12B-0107	Refer to Agent - Refer to Agent	
	FRANKLIN ST	Intersection	Conflict with existing Street Use Permit.	12B-0111	Refer to Agent - Refer to Agent	
	FRANKLIN ST	Intersection	Conflict with existing Street Use Permit.	12B-0119	Refer to Agent - Refer to Agent	
	FRANKLIN ST	Intersection	Conflict with existing Street Use Permit.	12B-0122	Refer to Agent - Refer to Agent	
	FRANKLIN ST	Intersection	Conflict with existing Street Use Permit.	12B-0124	Refer to Agent - Refer to Agent	
	FRANKLIN ST	Intersection	Conflict with existing Street Use Permit.	12B-0131	Refer to Agent - Refer to Agent	
	FRANKLIN ST	Intersection	Conflict with existing Street Use Permit.	13B-0009	Refer to Agent - Refer to Agent	
	FRANKLIN ST	Intersection	Conflict with existing Street Use Permit.	13B-0012	Refer to Agent - Refer to Agent	
	FRANKLIN ST	Intersection	Conflict with existing Street Use Permit.	13B-0017	Refer to Agent - Refer to Agent	
	FRANKLIN ST	Intersection	Conflict with existing Street Use Permit.	13B-0034	Refer to Agent - Refer to Agent	
	FRANKLIN ST	Intersection	Conflict with existing Street Use Permit.	13B-0035	Refer to Agent - Refer to Agent	
	FRANKLIN ST	Intersection	Conflict with existing Street Use Permit.	13B-0040	Refer to Agent - Refer to Agent	
	FRANKLIN ST	Intersection	Please refer to Figure 12 of Section 9.4(A) of the DPW Order No. 171,442 for special conditions for excavation in the vicinity of AWSS.	N/A		
	FRANKLIN ST	Intersection	Proposed Paving.	PAVING	Au Bui -	Aug 12 2013-Mar 28 2014
	FRANKLIN ST	Intersection	Proposed Paving.	PAVING	Au Bui -	Jul 10 2013-Mar 28 2014
	FRANKLIN ST	Intersection	Proposed Excavation.	SF DPW IDC - Streets & Highways	Au Bui -	Aug 12 2013-Mar 28 2014
	FRANKLIN ST	Intersection	Proposed Excavation.	SF DPW IDC - Streets & Highways	Au Bui -	Jul 10 2013-Mar 28 2014
	FRANKLIN ST	Intersection	Proposed Excavation.	SF MTA SS - Transportatio n Engineering (Capital)	Cathal Hennessy -	Feb 1 2013-Dec 1 2013
POST ST						
	FRANKLIN ST \ PETER YORKE WAY	Intersection	Conflict with existing Street Use Permit.	12B-0049	Refer to Agent - Refer to Agent	
	FRANKLIN ST \ PETER YORKE WAY	Intersection	Conflict with existing Street Use Permit.	12B-0097	Refer to Agent - Refer to Agent	
	FRANKLIN ST \ PETER YORKE WAY	Intersection	Conflict with existing Street Use Permit.	12B-0107	Refer to Agent - Refer to Agent	
	FRANKLIN ST \ PETER YORKE WAY	Intersection	Conflict with existing Street Use Permit.	12B-0111	Refer to Agent - Refer to Agent	
	FRANKLIN ST \ PETER YORKE WAY	Intersection	Conflict with existing Street Use Permit.	12B-0116	Refer to Agent - Refer to Agent	
	FRANKLIN ST \ PETER YORKE WAY	Intersection	Conflict with existing Street Use Permit.	12B-0118	Refer to Agent - Refer to Agent	
	FRANKLIN ST \ PETER YORKE WAY	Intersection	Conflict with existing Street Use Permit.	12B-0119	Refer to Agent - Refer to Agent	

Street Name	From St	To St	Message	Job	Contact	Dates
	FRANKLIN ST \ PETER YORKE WAY	Intersection	Conflict with existing Street Use Permit.	12B-0122	Refer to Agent - Refer to Agent	
	FRANKLIN ST \ PETER YORKE WAY	Intersection	Conflict with existing Street Use Permit.	12B-0124	Refer to Agent - Refer to Agent	
	FRANKLIN ST \ PETER YORKE WAY	Intersection	Conflict with existing Street Use Permit.	12B-0131	Refer to Agent - Refer to Agent	
	FRANKLIN ST \ PETER YORKE WAY	Intersection	Conflict with existing Street Use Permit.	13B-0009	Refer to Agent - Refer to Agent	
	FRANKLIN ST \ PETER YORKE WAY	Intersection	Conflict with existing Street Use Permit.	13B-0012	Refer to Agent - Refer to Agent	
	FRANKLIN ST \ PETER YORKE WAY	Intersection	Conflict with existing Street Use Permit.	13B-0017	Refer to Agent - Refer to Agent	
	FRANKLIN ST \ PETER YORKE WAY	Intersection	Conflict with existing Street Use Permit.	13B-0040	Refer to Agent - Refer to Agent	
	FRANKLIN ST \ PETER YORKE WAY	Intersection	Blocks with Bicycle Route designations require special attention. For details see Section 10 of DPT's Blue Book and Section 6.3 of DPW's Order No. 171.442.	N/A		
	FRANKLIN ST \ PETER YORKE WAY	Intersection	Under G095 requirement, Contractor shall contact Muni Overhead Line Division of any work 10 feet in horizontal or vertical direction of overhead lines. Contact: Tim Lipps @ (415) 554-9227	N/A		
	VAN NESS AVE	FRANKLIN ST \ PETER YORKE WAY -	Blocks with Bicycle Route designations require special attention. For details see Section 10 of DPT's Blue Book and Section 6.3 of DPW's Order No. 171.442.	N/A		
	VAN NESS AVE	FRANKLIN ST \ PETER YORKE WAY -	DPT Blue Book Traffic Restriction. Time of day during which lanes must be kept clear: NORTH 7AM - 9AM 3PM - 7PM MONDAY THROUGH FRIDAY // SOUTH 7AM - 9AM 3PM - 7PM MONDAY THROUGH FRIDAY	N/A		
	VAN NESS AVE	FRANKLIN ST \ PETER YORKE WAY -	Under G095 requirement, Contractor shall contact Muni Overhead Line Division of any work 10 feet in horizontal or vertical direction of overhead lines. Contact: Tim Lipps @ (415) 554-9227	N/A		
	FRANKLIN ST \ PETER YORKE WAY	Intersection	Proposed Paving.	PAVING	Au Bui -	Aug 12 2013-Mar 28 2014
	FRANKLIN ST \ PETER YORKE WAY	Intersection	Proposed Paving.	PAVING	Au Bui -	Jul 10 2013-Mar 28 2014
	VAN NESS AVE	FRANKLIN ST \ PETER YORKE WAY -	Proposed Excavation.	SF DPW IDC - Hydraulic	Iqbalbhai Dhapa -	Jul 1 2015-Feb 15 2017
	FRANKLIN ST \ PETER YORKE WAY	Intersection	Proposed Excavation.	SF DPW IDC - Streets & Highways	Au Bui -	Aug 12 2013-Mar 28 2014
	FRANKLIN ST \ PETER YORKE WAY	Intersection	Proposed Excavation.	SF DPW IDC - Streets & Highways	Au Bui -	Jul 10 2013-Mar 28 2014
	FRANKLIN ST \ PETER YORKE WAY	Intersection	Proposed Excavation.	SF MTA SS - Transportation Engineering (Capital)	Cathal Hennessy -	Feb 1 2013-Dec 1 2013

"IMPROVING THE QUALITY OF LIFE IN SAN FRANCISCO" We are dedicated individuals committed to teamwork, customer service and continuous improvement in partnership with the community.

Customer Service

Teamwork

Continuous Improvement

Street Name	From St	To St	Message	Job	Contact	Dates
	FRANKLIN ST \ PETER YORKE WAY	Intersection	Prior to performing any construction, all CCSF survey monuments shall be referenced by a licensed Land Surveyor on a Corner Record or a Record of Survey, if any construction will take place within 10ft of the monument. For any questions, please call Mapping at #554-5827	Stone or Concrete Monument		
REDWOOD ST						
	FRANKLIN ST	Intersection	Conflict with existing Street Use Permit.	12B-0106	Refer to Agent - Refer to Agent	
	FRANKLIN ST	Intersection	Conflict with existing Street Use Permit.	12B-0107	Refer to Agent - Refer to Agent	
	FRANKLIN ST	Intersection	Conflict with existing Street Use Permit.	12B-0111	Refer to Agent - Refer to Agent	
	FRANKLIN ST	Intersection	Conflict with existing Street Use Permit.	12B-0119	Refer to Agent - Refer to Agent	
	FRANKLIN ST	Intersection	Conflict with existing Street Use Permit.	12B-0122	Refer to Agent - Refer to Agent	
	FRANKLIN ST	Intersection	Conflict with existing Street Use Permit.	12B-0124	Refer to Agent - Refer to Agent	
	FRANKLIN ST	Intersection	Conflict with existing Street Use Permit.	12B-0131	Refer to Agent - Refer to Agent	
	FRANKLIN ST	Intersection	Conflict with existing Street Use Permit.	13B-0009	Refer to Agent - Refer to Agent	
	FRANKLIN ST	Intersection	Conflict with existing Street Use Permit.	13B-0017	Refer to Agent - Refer to Agent	
	FRANKLIN ST	Intersection	Conflict with existing Street Use Permit.	13B-0037	Refer to Agent - Refer to Agent	
	FRANKLIN ST	Intersection	Conflict with existing Street Use Permit.	13B-0040	Refer to Agent - Refer to Agent	
	FRANKLIN ST	Intersection	Please refer to Figure 12 of Section 9.4(A) of the DPW Order No. 171,442 for special conditions for excavation in the vicinity of AWSS.	N/A		
	FRANKLIN ST	Intersection	Proposed Paving.	PAVING	Au Bui -	Aug 12 2013-Mar 28 2014
	FRANKLIN ST	Intersection	Proposed Paving.	PAVING	Au Bui -	Jul 10 2013-Mar 28 2014
	FRANKLIN ST	Intersection	Proposed Excavation.	SF DPW IDC - Streets & Highways	Au Bui -	Aug 12 2013-Mar 28 2014
	FRANKLIN ST	Intersection	Proposed Excavation.	SF DPW IDC - Streets & Highways	Au Bui -	Jul 10 2013-Mar 28 2014
	FRANKLIN ST	Intersection	Proposed Excavation.	SF MTA SS - Transportation Engineering (Capital)	Cathal Hennessy -	Feb 1 2013-Dec 1 2013
	FRANKLIN ST	Intersection	Proposed Excavation.	SF Planning	Adam Varat -	Jan 1 2020-Dec 31 2020
SACRAMENTO ST						
	FRANKLIN ST	Intersection	Please refer to Figure 12 of Section 9.4(A) of the DPW Order No. 171,442 for special conditions for excavation in the vicinity of AWSS.	N/A		

Street Name	From St	To St	Message	Job	Contact	Dates
	FRANKLIN ST	Intersection	Under G095 requirement, Contractor shall contact Muni Overhead Line Division of any work 10 feet in horizontal or vertical direction of overhead lines. Contact: Tim Lipps @ (415) 554-9227	N/A		
	FRANKLIN ST	Intersection	Proposed Paving.	PAVING	Au Bui -	Aug 12 2013-Mar 28 2014
	FRANKLIN ST	Intersection	Proposed Paving.	PAVING	Au Bui -	Jul 10 2013-Mar 28 2014
	FRANKLIN ST	Intersection	Proposed Excavation.	SF DPW IDC - Streets & Highways	Au Bui -	Aug 12 2013-Mar 28 2014
	FRANKLIN ST	Intersection	Proposed Excavation.	SF DPW IDC - Streets & Highways	Au Bui -	Jul 10 2013-Mar 28 2014
	FRANKLIN ST	Intersection	Proposed Excavation.	SF DPW IDC - Streets & Highways	Au Bui -	Aug 12 2013-Mar 28 2014
	FRANKLIN ST	Intersection	Proposed Excavation.	SF DPW IDC - Streets & Highways	Au Bui -	Jul 10 2013-Mar 28 2014
	FRANKLIN ST	Intersection	Proposed Excavation.	SF MTA Capital Programs and Costruction	Darton Ito -	Jan 1 2020-Dec 31 2020
	FRANKLIN ST	Intersection	Proposed Excavation.	SF MTA SS - Transportation Engineering (Capital)	Cathal Hennessy -	Feb 1 2013-Dec 1 2013
STARR KING WAY						
	FRANKLIN ST \ OFARRELL ST	Intersection	Conflict with existing Street Use Permit.	12B-0097	Refer to Agent - Refer to Agent	
	FRANKLIN ST \ OFARRELL ST	Intersection	Conflict with existing Street Use Permit.	12B-0107	Refer to Agent - Refer to Agent	
	FRANKLIN ST \ OFARRELL ST	Intersection	Conflict with existing Street Use Permit.	12B-0111	Refer to Agent - Refer to Agent	
	FRANKLIN ST \ OFARRELL ST	Intersection	Conflict with existing Street Use Permit.	12B-0119	Refer to Agent - Refer to Agent	
	FRANKLIN ST \ OFARRELL ST	Intersection	Conflict with existing Street Use Permit.	12B-0122	Refer to Agent - Refer to Agent	
	FRANKLIN ST \ OFARRELL ST	Intersection	Conflict with existing Street Use Permit.	12B-0124	Refer to Agent - Refer to Agent	
	FRANKLIN ST \ OFARRELL ST	Intersection	Conflict with existing Street Use Permit.	12B-0131	Refer to Agent - Refer to Agent	
	FRANKLIN ST \ OFARRELL ST	Intersection	Conflict with existing Street Use Permit.	13B-0009	Refer to Agent - Refer to Agent	
	FRANKLIN ST \ OFARRELL ST	Intersection	Conflict with existing Street Use Permit.	13B-0012	Refer to Agent - Refer to Agent	
	FRANKLIN ST \ OFARRELL ST	Intersection	Conflict with existing Street Use Permit.	13B-0017	Refer to Agent - Refer to Agent	
	FRANKLIN ST \ OFARRELL ST	Intersection	Conflict with existing Street Use Permit.	13B-0040	Refer to Agent - Refer to Agent	
	FRANKLIN ST \ OFARRELL ST	Intersection	Proposed Paving.	PAVING	Au Bui -	Aug 12 2013-Mar 28 2014
	FRANKLIN ST \ OFARRELL ST	Intersection	Proposed Paving.	PAVING	Au Bui -	Jul 10 2013-Mar 28 2014
	FRANKLIN ST \ OFARRELL ST	Intersection	Proposed Excavation.	SF DPW IDC - Streets & Highways	Olivia Tanquilut -	Apr 30 2014-Apr 30 2014

Street Name	From St	To St	Message	Job	Contact	Dates
	FRANKLIN ST \ OFARRELL ST	Intersection	Proposed Excavation.	SF DPW IDC - Streets & Highways	Olivia Tanquilut -	Dec 1 2011-Apr 30 2014
	FRANKLIN ST \ OFARRELL ST	Intersection	Proposed Excavation.	SF MTA Capital Programs and Costruction	Darton Ito -	Jan 1 2020-Dec 31 2020
	FRANKLIN ST \ OFARRELL ST	Intersection	Proposed Excavation.	SF MTA Capital Programs and Costruction	Darton Ito -	Jan 1 2020-Dec 31 2020
	FRANKLIN ST \ OFARRELL ST	Intersection	Proposed Excavation.	SF MTA SS - Transportation Engineering (Capital)	Cathal Hennessy -	Feb 1 2013-Dec 1 2013
	FRANKLIN ST \ OFARRELL ST	Intersection	Prior to performing any construction, all CCSF survey monuments shall be referenced by a licensed Land Surveyor on a Corner Record or a Record of Survey, if any construction will take place within 10ft of the monument. For any questions, please call Mapping at #554-5827	Stone or Concrete Monument		
SUTTER ST						
	FRANKLIN ST	Intersection	Conflict with existing Street Use Permit.	12B-0107	Refer to Agent - Refer to Agent	
	FRANKLIN ST	Intersection	Conflict with existing Street Use Permit.	12B-0111	Refer to Agent - Refer to Agent	
	FRANKLIN ST	Intersection	Conflict with existing Street Use Permit.	12B-0115	Refer to Agent - Refer to Agent	
	FRANKLIN ST	Intersection	Conflict with existing Street Use Permit.	12B-0119	Refer to Agent - Refer to Agent	
	FRANKLIN ST	Intersection	Conflict with existing Street Use Permit.	12B-0122	Refer to Agent - Refer to Agent	
	FRANKLIN ST	Intersection	Conflict with existing Street Use Permit.	12B-0124	Refer to Agent - Refer to Agent	
	FRANKLIN ST	Intersection	Conflict with existing Street Use Permit.	12B-0131	Refer to Agent - Refer to Agent	
	FRANKLIN ST	Intersection	Conflict with existing Street Use Permit.	13B-0009	Refer to Agent - Refer to Agent	
	FRANKLIN ST	Intersection	Conflict with existing Street Use Permit.	13B-0012	Refer to Agent - Refer to Agent	
	FRANKLIN ST	Intersection	Conflict with existing Street Use Permit.	13B-0017	Refer to Agent - Refer to Agent	
	FRANKLIN ST	Intersection	Conflict with existing Street Use Permit.	13B-0040	Refer to Agent - Refer to Agent	
	FRANKLIN ST	Intersection	Blocks with Bicycle Route designations require special attention. For details see Section 10 of DPT's Blue Book and Section 6.3 of DPW's Order No. 171.442.	N/A		
	FRANKLIN ST	Intersection	Please refer to Figure 12 of Section 9.4(A) of the DPW Order No. 171,442 for special conditions for excavation in the vicinity of AWSS.	N/A		

Street Name	From St	To St	Message	Job	Contact	Dates
	FRANKLIN ST	Intersection	Under G095 requirement, Contractor shall contact Muni Overhead Line Division of any work 10 feet in horizontal or vertical direction of overhead lines. Contact: Tim Lipps @ (415) 554-9227	N/A		
	FRANKLIN ST	Intersection	Proposed Paving.	PAVING	Au Bui -	Aug 12 2013-Mar 28 2014
	FRANKLIN ST	Intersection	Proposed Paving.	PAVING	Au Bui -	Jul 10 2013-Mar 28 2014
	FRANKLIN ST	Intersection	Proposed Excavation.	SF MTA SS - Transportation Engineering (Capital)	Cathal Hennessy -	Feb 1 2013-Dec 1 2013
TURK ST						
	FRANKLIN ST	Intersection	Conflict with existing Street Use Permit.	12B-0049	Refer to Agent - Refer to Agent	
	FRANKLIN ST	Intersection	Conflict with existing Street Use Permit.	12B-0056	Refer to Agent - Refer to Agent	
	GOUGH ST	Intersection	Conflict with existing Street Use Permit.	12B-0065	Refer to Agent - Refer to Agent	
	FRANKLIN ST	Intersection	Conflict with existing Street Use Permit.	12B-0097	Refer to Agent - Refer to Agent	
	GOUGH ST	Intersection	Conflict with existing Street Use Permit.	12B-0106	Refer to Agent - Refer to Agent	
	FRANKLIN ST	Intersection	Conflict with existing Street Use Permit.	12B-0107	Refer to Agent - Refer to Agent	
	GOUGH ST	Intersection	Conflict with existing Street Use Permit.	12B-0107	Refer to Agent - Refer to Agent	
	FRANKLIN ST	Intersection	Conflict with existing Street Use Permit.	12B-0111	Refer to Agent - Refer to Agent	
	GOUGH ST	Intersection	Conflict with existing Street Use Permit.	12B-0111	Refer to Agent - Refer to Agent	
	FRANKLIN ST	Intersection	Conflict with existing Street Use Permit.	12B-0116	Refer to Agent - Refer to Agent	
	FRANKLIN ST	Intersection	Conflict with existing Street Use Permit.	12B-0118	Refer to Agent - Refer to Agent	
	FRANKLIN ST	Intersection	Conflict with existing Street Use Permit.	12B-0119	Refer to Agent - Refer to Agent	
	GOUGH ST	Intersection	Conflict with existing Street Use Permit.	12B-0119	Refer to Agent - Refer to Agent	
	FRANKLIN ST	Intersection	Conflict with existing Street Use Permit.	12B-0122	Refer to Agent - Refer to Agent	
	GOUGH ST	Intersection	Conflict with existing Street Use Permit.	12B-0122	Refer to Agent - Refer to Agent	
	FRANKLIN ST	Intersection	Conflict with existing Street Use Permit.	12B-0124	Refer to Agent - Refer to Agent	
	GOUGH ST	Intersection	Conflict with existing Street Use Permit.	12B-0124	Refer to Agent - Refer to Agent	
	FRANKLIN ST	Intersection	Conflict with existing Street Use Permit.	12B-0131	Refer to Agent - Refer to Agent	
	GOUGH ST	Intersection	Conflict with existing Street Use Permit.	12B-0131	Refer to Agent - Refer to Agent	
	FRANKLIN ST	Intersection	Conflict with existing Street Use Permit.	13B-0009	Refer to Agent - Refer to Agent	
	GOUGH ST	Intersection	Conflict with existing Street Use Permit.	13B-0009	Refer to Agent - Refer to Agent	
	FRANKLIN ST	Intersection	Conflict with existing Street Use Permit.	13B-0017	Refer to Agent - Refer to Agent	

Street Name	From St	To St	Message	Job	Contact	Dates
	GOUGH ST	Intersection	Conflict with existing Street Use Permit.	13B-0017	Refer to Agent - Refer to Agent	
	FRANKLIN ST	Intersection	Conflict with existing Street Use Permit.	13B-0037	Refer to Agent - Refer to Agent	
	GOUGH ST	Intersection	Conflict with existing Street Use Permit.	13B-0037	Refer to Agent - Refer to Agent	
	FRANKLIN ST	Intersection	Conflict with existing Street Use Permit.	13B-0040	Refer to Agent - Refer to Agent	
	GOUGH ST	Intersection	Conflict with existing Street Use Permit.	13B-0040	Refer to Agent - Refer to Agent	
	GOUGH ST	Intersection	Conflict with existing Street Use Permit.	13B-0041	Refer to Agent - Refer to Agent	
	FRANKLIN ST	GOUGH ST -	Banners are allowed on this street	N/A		
	FRANKLIN ST	GOUGH ST -	DPT Blue Book Traffic Restriction. Time of day during which lanes must be kept clear: NORTH 7AM - 9AM 3PM - 7PM MONDAY THROUGH FRIDAY // SOUTH 7AM - 9AM 3PM - 7PM MONDAY THROUGH FRIDAY	N/A		
	FRANKLIN ST	Intersection	Please refer to Figure 12 of Section 9.4(A) of the DPW Order No. 171,442 for special conditions for excavation in the vicinity of AWSS.	N/A		
	GOUGH ST	Intersection	Construction work on 1000 block of Turk Street must be coordinated with: Emergency Services (911). Please contact Darnisha Wright at (415) 558-3803 at least 2 weeks prior to start of construction.	N/A		Jan 1 2004-
	FRANKLIN ST	GOUGH ST -	This block has been designated as a detour route for the Central Freeway Replacement Project. Special requirements may apply. Please contact Cathal Hennessy of DPT at 554-2338 for more details.	N/A	Manito Velasco - (415) 554-2338	
	FRANKLIN ST	Intersection	This block has been designated as a detour route for the Central Freeway Replacement Project. Special requirements may apply. Please contact Cathal Hennessy of DPT at 554-2338 for more details.	N/A	Manito Velasco - (415) 554-2338	
	GOUGH ST	Intersection	This block has been designated as a detour route for the Central Freeway Replacement Project. Special requirements may apply. Please contact Cathal Hennessy of DPT at 554-2338 for more details.	N/A	Manito Velasco - (415) 554-2338	
	FRANKLIN ST	Intersection	Proposed Paving.	PAVING	Au Bui -	Aug 12 2013-Mar 28 2014
	FRANKLIN ST	Intersection	Proposed Paving.	PAVING	Au Bui -	Jul 10 2013-Mar 28 2014
	GOUGH ST	Intersection	Proposed Paving.	PAVING	Au Bui -	Jan 15 2014-Nov 17 2014
	GOUGH ST	Intersection	Proposed Paving.	PAVING	Au Bui -	Jan 15 2014-Nov 17 2014

Street Name	From St	To St	Message	Job	Contact	Dates
	FRANKLIN ST	Intersection	Prior to performing any construction, all CCSF survey monuments shall be referenced by a licensed Land Surveyor on a Corner Record or a Record of Survey, if any construction will take place within 10ft of the monument. For any questions, please call Mapping at #554-5827	Railroad Spike		
	FRANKLIN ST	Intersection	Proposed Excavation.	SF DPW IDC - Streets & Highways	Au Bui -	Aug 12 2013-Mar 28 2014
	FRANKLIN ST	Intersection	Proposed Excavation.	SF DPW IDC - Streets & Highways	Au Bui -	Jul 10 2013-Mar 28 2014
	GOUGH ST	Intersection	Proposed Excavation.	SF DPW IDC - Streets & Highways	Au Bui -	Jan 15 2014-Nov 17 2014
	GOUGH ST	Intersection	Proposed Excavation.	SF DPW IDC - Streets & Highways	Au Bui -	Jan 15 2014-Nov 17 2014
	GOUGH ST	Intersection	Proposed Excavation.	SF DPW IDC - Streets & Highways	Au Bui -	Jan 15 2014-Nov 17 2014
	GOUGH ST	Intersection	Proposed Excavation.	SF DPW IDC - Streets & Highways	Au Bui -	Jan 15 2014-Nov 17 2014
	FRANKLIN ST	Intersection	Proposed Excavation.	SF MTA SS - Transportation Engineering (Capital)	Cathal Hennessy -	Feb 1 2013-Dec 1 2013
	GOUGH ST	Intersection	Proposed Excavation.	SF MTA SS - Transportation Engineering (Capital)	Cathal Hennessy -	Feb 1 2013-Dec 1 2013
	FRANKLIN ST	Intersection	Proposed Excavation.	SF Planning	Adam Varat -	Jan 1 2020-Dec 31 2020
	GOUGH ST	Intersection	Proposed Excavation.	SF Planning	Adam Varat -	Jan 1 2020-Dec 31 2020
WILLOW ST						
	FRANKLIN ST	Intersection	Conflict with existing excavation permit. It is mandatory that you coordinate all work for joint paving.	11EXC-2294	1-800-743-5000 - 1-800-743-5000	Mar 18 2013-Jul 31 2013
	FRANKLIN ST	Intersection	Conflict with existing Street Use Permit.	12B-0080	Refer to Agent - Refer to Agent	
	FRANKLIN ST	Intersection	Conflict with existing Street Use Permit.	12B-0107	Refer to Agent - Refer to Agent	
	FRANKLIN ST	Intersection	Conflict with existing Street Use Permit.	12B-0119	Refer to Agent - Refer to Agent	
	FRANKLIN ST	Intersection	Conflict with existing Street Use Permit.	12B-0122	Refer to Agent - Refer to Agent	
	FRANKLIN ST	Intersection	Conflict with existing Street Use Permit.	12B-0131	Refer to Agent - Refer to Agent	
	FRANKLIN ST	Intersection	Conflict with existing Street Use Permit.	13B-0009	Refer to Agent - Refer to Agent	
	FRANKLIN ST	Intersection	Conflict with existing Street Use Permit.	13B-0017	Refer to Agent - Refer to Agent	
	FRANKLIN ST	Intersection	Conflict with existing Street Use Permit.	13B-0040	Refer to Agent - Refer to Agent	

Street Name	From St	To St	Message	Job	Contact	Dates
	FRANKLIN ST	Intersection	Please refer to Figure 12 of Section 9.4(A) of the DPW Order No. 171,442 for special conditions for excavation in the vicinity of AWSS.	N/A		
	FRANKLIN ST	Intersection	Proposed Paving.	PAVING	Au Bui -	Aug 12 2013-Mar 28 2014
	FRANKLIN ST	Intersection	Proposed Paving.	PAVING	Au Bui -	Jul 10 2013-Mar 28 2014
	FRANKLIN ST	Intersection	Proposed Excavation.	PG&E	Alex Hom -	Mar 18 2013-Sep 30 2013
	FRANKLIN ST	Intersection	Proposed Excavation.	SF MTA SS - Transportation Engineering (Capital)	Cathal Hennessy -	Feb 1 2013-Dec 1 2013

Curb Ramps

Street	Specification	Direction
CALIFORNIA ST : FRANKLIN ST - Intersection	Required - L - Standard	NorthEast
CALIFORNIA ST : FRANKLIN ST - Intersection	Required - L - Standard	NorthWest
FRANKLIN ST : FULTON ST - Intersection	Required - R - Standard	NorthEast
FRANKLIN ST : FULTON ST - Intersection	Required - L - Standard	NorthWest
FRANKLIN ST : FULTON ST - Intersection	Required - R - Standard	NorthWest
FRANKLIN ST : FULTON ST - Intersection	Required - L - Standard	SouthWest
FRANKLIN ST : GEARY BLVD - Intersection	Required - L - Standard	NorthEast
FRANKLIN ST : GEARY BLVD - Intersection	Required - R - Standard	SouthEast
FRANKLIN ST : GEARY BLVD - Intersection	Required - L - Standard	SouthEast
FRANKLIN ST : GEARY BLVD - Intersection	Required - R - Standard	SouthWest
FRANKLIN ST : PETER YORKE WAY \ POST ST - Intersection	Required - L - Standard	NorthEast
FRANKLIN ST : PETER YORKE WAY \ POST ST - Intersection	Required - L - Standard	SouthEast
FRANKLIN ST : PETER YORKE WAY \ POST ST - Intersection	Required - R - Standard	SouthWest
FRANKLIN ST : SACRAMENTO ST - Intersection	Required - L - Standard	NorthEast
FRANKLIN ST : SACRAMENTO ST - Intersection	Required - L - Standard	SouthEast



Department of Public Works
Bureau of Street-Use and Mapping
1155 Market St, 3rd floor
San Francisco, CA 94103

13EXC-1895

Request to Excavate a Moratorium Street

For more information about this permit, please call Bureau of Street-Use & Mapping @ 415 554 5810.

Applicant: Bay Area Lightworks **Received Date:** Apr 16 2013 9:03AM
Contact Person: Bay Area Lightworks
Contact Phone:(415) 725-8838 **Contact Email:**hlee@bayarealightworks.com
Method: Open Cut: Sawcut
Purpose:
Reason: Place Conduit
Description: VAN NESS CORRIDORS - FRANKLIN ST. (Part 1)
(Contract No. 1900J) (Work location: Franklin St. between Fell St.to Clay St.)

Approved

Denied

BUSH ST: FRANKLIN ST Intersection (26498000)

Asphalt Square Footage: 60

Concrete Square Footage: 0

Moratorium Start Date: 9/3/2011

Moratorium End Date: 9/3/2016

Date Service Requested: 1/1/1900

Property Owner Name:

Property Owner Phone:

Approved

Denied

FELL ST: FRANKLIN ST Intersection (24457000)

Asphalt Square Footage: 0

Concrete Square Footage: 50

Moratorium Start Date: 10/7/2010

Moratorium End Date: 10/7/2015

Date Service Requested: 6/3/2013

Property Owner Name:

Property Owner Phone:

Approved

Denied

FRANKLIN ST: BUSH ST Intersection (26498000)

Asphalt Square Footage: 60

Concrete Square Footage: 0

Moratorium Start Date: 9/3/2011

Moratorium End Date: 9/3/2016

Date Service Requested: 1/1/1900

Property Owner Name:

Property Owner Phone:

Approved

Denied

FRANKLIN ST: FELL ST Intersection (24457000)

Asphalt Square Footage: 0

Concrete Square Footage: 50

Moratorium Start Date: 10/7/2010

Moratorium End Date: 10/7/2015

Date Service Requested: 6/3/2013

Property Owner Name:

Property Owner Phone:

Recommended By:

Recommended By:

Approved By:

Permit Coordinator

Division Manager
(or designee)

Bureau Manager
(or designee)

No Diagram submitted

MEMORANDUM

RECEIVED
BUREAU OF STREET USE & MAPPING

DEC 21 2012

DEPT OF PUBLIC WORKS

TO: Rene Lopez
Bureau of Street Use and Mapping
875 Stevenson Street, Room 460

FROM: Celine X. Leung *Celine X. Leung*
Assistant Engineer *for*

DATE: 12/18/2012

SUBJECT: Surface-Mounted Facility Submittal Package for Signal Controller Cabinet Installation at **Franklin Street** between **Sacramento Street** and **Clay Street** (near the intersection of Franklin Street and Clay Street)
(DPW Contract No. 1900J – Van Ness Corridors Project - Franklin Street)

Please find enclosed our submittal package for the proposed installation of a surface-mounted facility (signal controller cabinet) at **Franklin Street** between **Sacramento Street** and **Clay Street** (near the intersection of Franklin Street and Clay Street). This intersection is included as part of Van Ness Corridors Project - Franklin Street and the construction is proposed to begin around March 2013.

The required public notices will be posted after we receive your written approval regarding the proposed SMF location.

If you have any questions, I can be reached at 701-4558.

Attachments:

Pre-Site Visit Checklist (Exhibit A of DPW Order No. 175,566)
Copy of SFMTA's Five Year Plan
Cabinet and Foundation Specifications
Detailed Drawing of Proposed Controller Location
Photographs of Proposed Controller Location
Copy of Proposed Public Notice

OK
6/20/13
[Signature]



EXHIBIT A
PRE-SITE VISIT CHECKLIST

City and County of San Francisco

Department of Public Work

Bureau of Street-use and Mapping



Surface-Mounted Facility
Pre-Site visit Checklist

Applicant Name: SFMTA Transportation Engineering ADDRESS: 1 South Van Ness Ave., 7th Floor, SF, CA 94102-541

Contact Name: Celine X. Leung TEL. NO.: (415) 701 - 4558 FAX: (415) 701-4737

Date: 12/18/2012 Proposed Location: Franklin Street between Sacramento Street and Clay Street

1. Five-year plan or letter indicating no additional work is planned for the next five years is on file.

2. Verification that cabinet size is consistent with the plans on file.

3. Verification of attempts to place Surface-Mounted Facility on private property (at least 3 locations).
Please attach the following:

- a. Copy of letter mailed to property owners
- b. Copy of mailing list
- c. Statement verifying date of mailing
- d. Copy of responses from property owners
- e. Verification of attempt to enter into an agreement with any interested property owners

4. Verification of attempts to place Surface-Mounted Facility underground.

5. Verification of attempts to collocate the Surface-Mounted Facility.

6. Verification of special requirements that limit the possible locations for the Surface-Mounted Facility.

7. Verification that proposed locations conforms to the placement guidelines.

8. Verification that an existing Surface-Mounted Facility could/could not be removed.

ITEM NOS. _____ not required.

Request for site visit is accepted AND Site visit is scheduled

for: _____, 2013 with: Celine X. Leung Tel. No.: (415) 701-4558

Request for site visit is denied

Site visit not required because:

Proposed location for the new traffic signal controller cabinet is o.k.

Reviewed By Rene Lopez Tel. No.: (415) 554-6201

VERIFICATION STATEMENTS OF PRE-SITE VISIT CHECKLIST (EXHIBIT A)

1. STATEMENT REGARDING 5-YEAR PLAN

See attached copy of SFMTA's Five Year Plan.

2. STATEMENT REGARDING CABINET SIZE

Attached are the specifications for the traffic signal controller cabinet and foundation.

3. STATEMENT REGARDING ATTEMPTS TO PLACE SURFACE-MOUNTED FACILITY ON PRIVATE PROPERTY

Because of the purpose, function and special requirements of signal controllers, their placement is critical to public safety and is limited to the portion of sidewalk as close to the intersection as practical, such that the controller is curbside with a direct line of sight to as much of the intersection, signal indications and vehicle and pedestrian traffic as possible. For such reasons, signal controller cabinets cannot be placed on private property away from the roadway and they must be fully accessible at all times.

4. STATEMENT REGARDING ATTEMPTS TO PLACE SURFACE-MOUNTED FACILITY UNDERGROUND

Because of the purpose, function and special requirements of signal controllers, their placement is critical to public safety and is limited to the portion of sidewalk as close to the intersection as practical, such that the controller is curbside with a direct line of sight to as much of the intersection, signal indications and vehicle and pedestrian traffic as possible. For such reasons, signal controller cabinets cannot be placed underground where a direct line of sight is not available.

5. STATEMENT REGARDING ATTEMPTS TO COLLOCATE THE SURFACE-MOUNTED FACILITY

There are no other surface-mounted facilities at this intersection that the controller can be collocated with.

6. STATEMENT REGARDING SPECIAL REQUIREMENTS THAT LIMIT THE POSSIBLE LOCATIONS FOR THE SURFACE-MOUNTED FACILITY

Because of the purpose, function and special requirements of signal controllers, their placement is critical to public safety and is limited to the portion of sidewalk as close to the intersection as practical, such that the controller is curbside with a direct line of sight to as much of the intersection, signal indications and vehicle and pedestrian traffic as possible. For such reasons, signal controller cabinets cannot be placed underground or on private property away from the roadway.

7. STATEMENT REGARDING CONFORMANCE TO PLACEMENT
GUIDELINES.


The suggested location for the proposed facility is in accordance with DPW's surface-mounted facility placement guidelines, Exhibit B of DPW Order No. 175,566.

8. STATEMENT REGARDING REMOVAL OF EXISTING SURFACE-MOUNTED
FACILITY

This is a signalized intersection where the old existing controller cabinet is being replaced with a new controller cabinet.



STREETNAME	FROM	UTILITY	START DATE	PROJECT NAME	DAYS
FRANKLIN ST	PETER YORKE WAY \ POST ST intersection				
FRANKLIN ST	PETER YORKE WAY \ POST ST to DANIEL BURNHAM CT (1300 - 1349)	SEWER DPT	1/1/2012 2/1/2013	N/A SFGO Franklin and 2nd st Fiber	20 303
FRANKLIN ST	DANIEL BURNHAM CT intersection	DPT	2/1/2013	SFGO Franklin and 2nd st Fiber	303
FRANKLIN ST	DANIEL BURNHAM CT to SUTTER ST (1332 - 1399)	DPT	2/1/2013	SFGO Franklin and 2nd st Fiber	303
FRANKLIN ST	SUTTER ST intersection	DPT	2/1/2013	SFGO Franklin and 2nd st Fiber	303
FRANKLIN ST	SUTTER ST to FERN ST (1400 - 1436)	DPT	2/1/2013	SFGO Franklin and 2nd st Fiber	303
FRANKLIN ST	FERN ST intersection	DPT	2/1/2013	SFGO Franklin and 2nd st Fiber	303
FRANKLIN ST	FERN ST to BUSH ST (1435 - 1499)	DPT	2/1/2013	SFGO Franklin and 2nd st Fiber	303
FRANKLIN ST	BUSH ST intersection	DPT	2/1/2013	SFGO Franklin and 2nd st Fiber	303
FRANKLIN ST	BUSH ST to AUSTIN ST (1500 - 1532)	DPT	2/1/2013	SFGO Franklin and 2nd st Fiber	303
FRANKLIN ST	AUSTIN ST intersection	DPT	2/1/2013	SFGO Franklin and 2nd st Fiber	303
FRANKLIN ST	AUSTIN ST to PINE ST (1531 - 1599)	DPT	2/1/2013	SFGO Franklin and 2nd st Fiber	303
FRANKLIN ST	PINE ST intersection	DPT	2/1/2013	SFGO Franklin and 2nd st Fiber	303
FRANKLIN ST	PINE ST to CALIFORNIA ST (1600 - 1699)	DPT SFWD	2/1/2013 8/1/2013	SFGO Franklin and 2nd st Fiber WD-2689	303 304
FRANKLIN ST	CALIFORNIA ST intersection	DPT SFWD	2/1/2013 8/1/2013	SFGO Franklin and 2nd st Fiber WD-2689	303 304
FRANKLIN ST	CALIFORNIA ST to SACRAMENTO ST (1700 - 1799)	DPT SFWD	2/1/2013 8/1/2013	SFGO Franklin and 2nd st Fiber WD-2689	303 304
FRANKLIN ST	SACRAMENTO ST intersection	DPT PGE SFWD	2/1/2013 5/13/2013 8/1/2013	SFGO Franklin and 2nd st Fiber 30426037 WD-2689	303 25 304
FRANKLIN ST	SACRAMENTO ST to CLAY ST (1800 - 1899)	DPT SFWD	2/1/2013 8/1/2013	SFGO Franklin and 2nd st Fiber WD-2689	303 304
FRANKLIN ST	CLAY ST intersection	DPT SFWD	2/1/2013 8/1/2013	SFGO Franklin and 2nd st Fiber WD-2689	303 304
FRANKLIN ST	CLAY ST to WASHINGTON ST (1900 - 1999)	DPT SFWD	2/1/2013 8/1/2013	SFGO Franklin and 2nd st Fiber WD-2689	303 304
FRANKLIN ST	WASHINGTON ST intersection	DPT SFWD	2/1/2013 8/1/2013	SFGO Franklin and 2nd st Fiber WD-2689	303 304
FRANKLIN ST	WASHINGTON ST to JACKSON ST (2000 - 2099)	DPT SFWD SFWD	2/1/2013 8/1/2013 11/1/2018	SFGO Franklin and 2nd st Fiber WD-2689 18-002	303 304 304
FRANKLIN ST	JACKSON ST intersection	DPT SFWD	2/1/2013 8/1/2013	SFGO Franklin and 2nd st Fiber WD-2689	303 304
FRANKLIN ST	JACKSON ST to PACIFIC AVE (2100 - 2199)	DPT SFWD	2/1/2013 8/1/2013	SFGO Franklin and 2nd st Fiber WD-2689	303 304
FRANKLIN ST	PACIFIC AVE intersection	DPT SFWD	2/1/2013 8/1/2013	SFGO Franklin and 2nd st Fiber WD-2689	303 304
FRANKLIN ST	PACIFIC AVE to BROADWAY (2200 - 2299)	DPT SFWD	2/1/2013 8/1/2013	SFGO Franklin and 2nd st Fiber WD-2689	303 304
FRANKLIN ST	BROADWAY intersection	DPT SFWD	2/1/2013 8/1/2013	SFGO Franklin and 2nd st Fiber WD-2689	303 304
FRANKLIN ST	BROADWAY to VALLEJO ST (2300 - 2399)	DPT SFWD	2/1/2013 8/1/2013	SFGO Franklin and 2nd st Fiber WD-2689	303 304
		DPT	2/1/2013	SFGO Franklin and 2nd st Fiber	303

DIMENSIONS FOR M-SF CONTROLLER CABINET AND FOUNDATION



M-SF CONTROLLER CABINET: 36" W x 17" D x 60" H
CONCRETE FOUNDATION: 38" W x 19" D x 2" H (portion above ground)
TOTAL HEIGHT (including cabinet and concrete foundation): 62" H

PICTURES OF PROPOSED SMF INSTALLATION NEAR THE INTERSECTION OF FRANKLIN STREET AND CLAY STREET



San Francisco Municipal Transportation Agency
One South Van Ness Avenue, 7th Floor
San Francisco, CA 94103-5417

IMPORTANT NOTICE CONCERNING YOUR RIGHTS

TBD

Dear San Francisco Resident:

The San Francisco Municipal Transportation (SFMTA) Agency has filed an application with the San Francisco Department of Public Works (DPW) for a permit to remove an old traffic signal cabinet at **Franklin Street and Clay Street**, and replace it with a new traffic signal cabinet on the southeast corner. A photograph of the Surface Mounted Facility (SMF) and the specifications for the SMF are shown below.

This replacement traffic signal cabinet is required to house the signal controller and other equipment essential to control and monitor the traffic signals. The proposed location is the optimal location as it provides a direct line of sight to the intersection, signal indications, vehicle and pedestrian traffic.

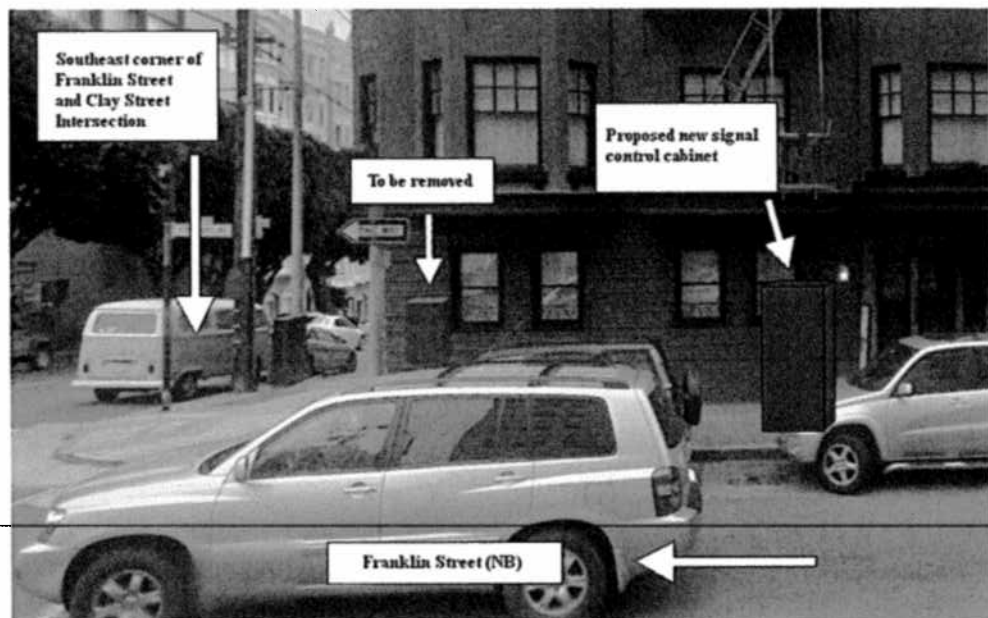
Objections to the installation of the SMF at any of the proposed locations must be submitted in writing via e-mail to smf@sfdpw.org, by mail to the **Department of Public Works, Bureau of Street Use and Mapping, 875 Stevenson Street, Room 460, San Francisco, CA 94103-0942**, or by fax to **(415) 554-6161**. You have 20 days from the date of this notice to send written notice of your objection to DPW. DPW will not consider any objection unless it is made within this 20-day period.

If you submit an objection, DPW may convene a hearing to determine whether the permit for placement of the SMF should be issued. DPW will commence any such hearing within 40 days after the receipt of any objections. You will have the opportunity to express your concerns about the SMF at the hearing should you choose to attend.

Thank you,

Celine X. Leung
San Francisco Municipal Transportation Agency
One South Van Ness Avenue, 7th Floor
San Francisco, CA 94103-5417
(415) 701-4558

Controller cabinet: 36" W x 60" H x 17" D
Concrete foundation: 38" W x 2" H x 19" D
Total Height (cabinet & foundation): 62"



San Francisco Municipal Transportation Agency
One South Van Ness Avenue, 7th Floor
San Francisco, CA 94103-5417

IMPORTANT NOTICE CONCERNING YOUR RIGHTS

February 5, 2013

Dear San Francisco Resident:

The San Francisco Municipal Transportation (SFMTA) Agency has filed an application with the San Francisco Department of Public Works (DPW) for a permit to remove an old traffic signal cabinet at **Franklin Street** and **Clay Street**, and replace it with a new traffic signal cabinet on the southeast corner. A photograph of the Surface Mounted Facility (SMF) and the specifications for the SMF are shown below.

This replacement traffic signal cabinet is required to house the signal controller and other equipment essential to control and monitor the traffic signals. The proposed location is the optimal location as it provides a direct line of sight to the intersection, signal indications, vehicle and pedestrian traffic.

Objections to the installation of the SMF at any of the proposed locations must be submitted in writing via e-mail to smf@sfdpw.org, by mail to the **Department of Public Works, Bureau of Street Use and Mapping, 1155 Market Street, 3rd Floor, San Francisco, CA 94103**, or by fax to **(415) 554-6161**. You have 20 calendar days from the date of this notice to send written notice of your objection to DPW. DPW will not consider any objection unless it is made within this 20-day period.

If you submit an objection, DPW may convene a hearing to determine whether the permit for placement of the SMF should be issued. DPW will commence any such hearing within 40 days after the receipt of any objections. You will have the opportunity to express your concerns about the SMF at the hearing should you choose to attend.

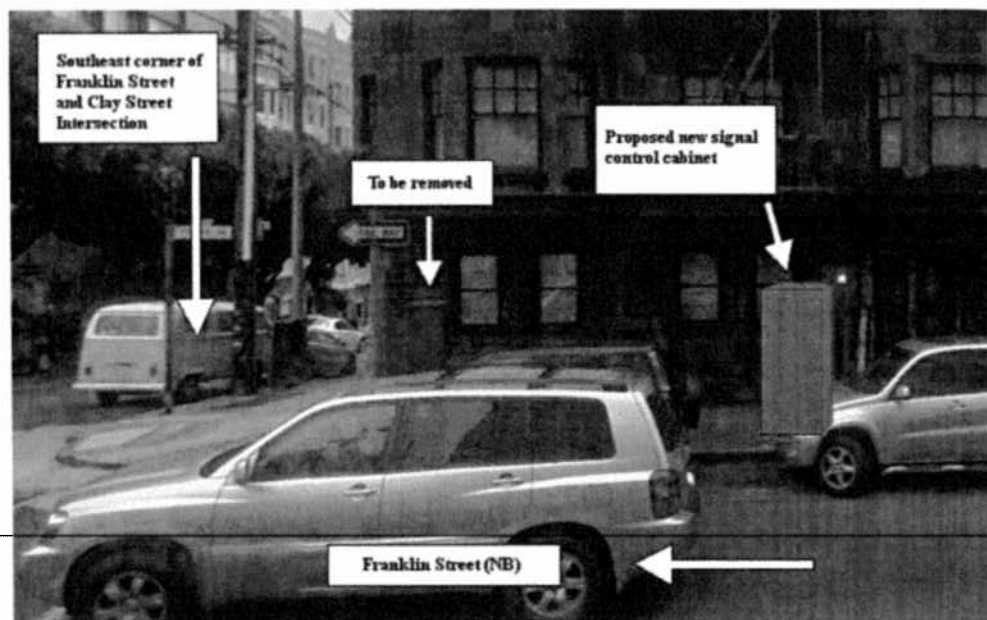
Thank you,

Celine X. Leung
San Francisco Municipal Transportation Agency
One South Van Ness Avenue, 7th Floor
San Francisco, CA 94103-5417
(415) 701-4558

Controller cabinet: 36"W x 60"H x 17"D
Concrete foundation: 38" W x 2" H x 19"D
Total Height (cabinet & foundation): 62"



MSF Cabinet





(415) 554-5810
FAX (415) 554-6161
<http://www.sfdpw.org>

Department of Public Works
Bureau of Street-Use and Mapping
1155 Market St, 3rd Floor
San Francisco, CA 94103

13SMF-0193

Surface Mounted Facility Permit

Address : FRANKLIN ST:
SACRAMENTO ST to CLAY ST
(1800 - 1899)

Cost: \$150.00

Block: Lot: Zip:

Permittee

Name: San Francisco Municipal Transportation Agency
Address: One South Van Ness Avenue, 07th Floor San Francisco, CA 94103
Contact: Celine Leung **Phone:** (415) 701-4558

Permit FrontPage Conditions	Note: Your application is approved, as submitted, with no additional requirements. You may apply for an excavation permit. (Location: Franklin St./ Clay St.)
------------------------------------	---

The undersigned Permittee hereby agrees to comply with all requirements and conditions noted on this permit

Approved Date : 07/01/2013

Applicant/Permittee Date

Printed : 7/9/2014 9:58:35 AM Plan Checker Rene Lopez

"IMPROVING THE QUALITY OF LIFE IN SAN FRANCISCO" We are dedicated individuals committed to teamwork, customer service and continuous improvement in partnership with the community.

Customer Service

Teamwork

Continuous Improvement

Permit Addresses

13SMF-0193

*RW = RockWheel, SMC = Surface Mounted Cabinets, S/W = Sidewalk Work, DB = Directional Boring,
BP= Reinforced Concrete Bus Pad, UB = Reinforced Concrete for Utility Pull Boxes and Curb Ramps

Number of blocks: 1 Total repair size:0 sqft Total Streetspace: Total Sidewalk: sqft

ID	Street Name	From St	To St	Sides	*Other	Asphalt	Concrete	Street Space Feet	Sidewalk Feet
1	FRANKLIN ST	SACRAMENTO ST	CLAY ST	East	RW : False SMC : False S/W Only : False DB: False BP: False UB: False	0	0		
Total						0	0		

Exceptions

13SMF-0193

Street Name	From St	To St	Message	Job	Contact	Dates
FRANKLIN ST						
	SACRAMENTO ST	CLAY ST -	Conflict with existing Street Use Permit.	12B-0117	Refer to Agent - Refer to Agent	
	SACRAMENTO ST	CLAY ST -	DPT Blue Book Traffic Restriction. Time of day during which lanes must be kept clear: EAST 7AM - 9AM 3PM - 7PM MONDAY THROUGH FRIDAY // WEST 7AM - 9AM 3PM - 7PM MONDAY THROUGH FRIDAY	N/A		
	SACRAMENTO ST	CLAY ST -	Proposed Paving.	PAVING	Au Bui -	Aug 12 2013-Mar 28 2014
	SACRAMENTO ST	CLAY ST -	Proposed Excavation.	SF DPW IDC - Streets & Highways	Au Bui -	Aug 12 2013-Mar 28 2014

No Diagram submitted