



13SMF-0211

Surface Mounted Facility Permit

Address : MARKET ST: YERBA
BUENA LN to 04TH ST \ ELLIS ST \
STOCKTON ST (767 - 799) --
SOUTH --

Cost: \$150.00

Block: Lot: Zip:

Permittee

Name: San Francisco Municipal Transportation Agency
Address: One South Van Ness Avenue, 07th Floor San Francisco, CA 94103
Contact: Will Tabajonda **Phone:** 415.701.4452

Permit FrontPage Conditions

Note: Your application is approved, as submitted, with no additional requirements. You may now install the bicycle sharing station. (Location: Market St./ 04th St.) Permit is approved under the following conditions:

1. The bike share racks would be placed in the furniture zone or in the street.
2. Exception - the bike share rack at 1 South Van Ness will be placed in the pedestrian throughway zone against the building. The ends of the rack shall be framed out similar to DPW Director's Orders for sidewalk tables and chairs. We recommend trash cans. We do not recommend bike racks, or anything that is likely to be used as bike racks, be used.
3. That the bike share racks are to be oriented with the rear tire and action to withdraw the bike is toiled to the street curb and not the pedestrian through zone where ever feasible.
4. A 60" minimum pedestrian through zone must be maintained per general city policy. More the better.
5. After the first set of installations, the group is to review with representatives of low vision and blind community members to verify if the conditions present at a bike share rack in furniture zone of sidewalk provides a sufficiently safe caning and low vision detectability, or is alternate remediation as necessary.
6. To provide a public forum for the presentation and comment on the program through the Mayor's Disability Council.

The undersigned Permittee hereby agrees to comply with all requirements and conditions noted on this permit

Approved Date : 07/23/2013

Applicant/Permitee

Date

Printed : 7/9/2014 10:48:04 AM

Plan Checker

Rene Lopez

"IMPROVING THE QUALITY OF LIFE IN SAN FRANCISCO" We are dedicated individuals committed to teamwork, customer service and continuous improvement in partnership with the community.

Customer Service

Teamwork

Continuous Improvement

Permit Addresses

13SMF-0211

*RW = RockWheel, SMC = Surface Mounted Cabinets, S/W = Sidewalk Work, DB = Directional Boring,
BP= Reinforced Concrete Bus Pad, UB = Reinforced Concrete for Utility Pull Boxes and Curb Ramps

Number of blocks: 1 Total repair size:0 sqft Total Streetspace: Total Sidewalk: sqft

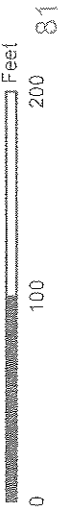

ID	Street Name	From St	To St	Sides	*Other	Asphalt	Concrete	Street Space Feet	Sidewalk Feet
1	MARKET ST	YERBA BUENA LN	04TH ST \ ELLIS ST \ STOCKTON ST	South	RW : False SMC : False S/W Only : False DB: False BP: False UB: False	0	0		
Total						0	0		

Exceptions

13SMF-0211


Street Name	From St	To St	Message	Job	Contact	Dates
MARKET ST						
	YERBA BUENA LN	04TH ST \ ELLIS ST \ STOCKTON ST - SOUTH	Conflict with existing Street Use Permit.	12B-0047	Refer to Agent - Refer to Agent	
	YERBA BUENA LN	04TH ST \ ELLIS ST \ STOCKTON ST - SOUTH	Conflict with existing Street Use Permit.	12B-0113	Refer to Agent - Refer to Agent	
	YERBA BUENA LN	04TH ST \ ELLIS ST \ STOCKTON ST - SOUTH	Conflict with existing Street Use Permit.	12B-0137	Refer to Agent - Refer to Agent	
	YERBA BUENA LN	04TH ST \ ELLIS ST \ STOCKTON ST - SOUTH	Conflict with existing Street Use Permit.	12BW-0042	Refer to Agent - Refer to Agent	
	YERBA BUENA LN	04TH ST \ ELLIS ST \ STOCKTON ST - SOUTH	Conflict with existing Street Use Permit.	12BW-0061	Refer to Agent - Refer to Agent	
	YERBA BUENA LN	04TH ST \ ELLIS ST \ STOCKTON ST - SOUTH	Conflict with existing Street Use Permit.	13MFF-0069	Refer to Agent - Refer to Agent	Mar 16 2013-Mar 15 2014
	YERBA BUENA LN	04TH ST \ ELLIS ST \ STOCKTON ST - SOUTH	Blocks with Bicycle Route designations require special attention. For details see Section 10 of DPT's Blue Book and Section 6.3 of DPW's Order No. 171.442.	N/A		
	YERBA BUENA LN	04TH ST \ ELLIS ST \ STOCKTON ST - SOUTH	DPT Blue Book Traffic Restriction. Time of day during which lanes must be kept clear: NORTH 6AM - 7PM MONDAY THROUGH FRIDAY // SOUTH 6AM - 7PM MONDAY THROUGH FRIDAY	N/A		
	YERBA BUENA LN	04TH ST \ ELLIS ST \ STOCKTON ST - SOUTH	Under G095 requirement, Contractor shall contact Muni Overhead Line Division of any work 10 feet in horizontal or vertical direction of overhead lines. Contact: Tim Lipps @ (415) 554-9227	N/A		
	YERBA BUENA LN	04TH ST \ ELLIS ST \ STOCKTON ST - SOUTH	Proposed Excavation.	SF MTA Capital Programs and Costruction	Darton Ito -	Jan 1 2020-Dec 31 2020
	YERBA BUENA LN	04TH ST \ ELLIS ST \ STOCKTON ST - SOUTH	Proposed Excavation.	SF MTA Capital Programs and Costruction	Prester Wilson -	Jan 4 2010-Dec 6 2018

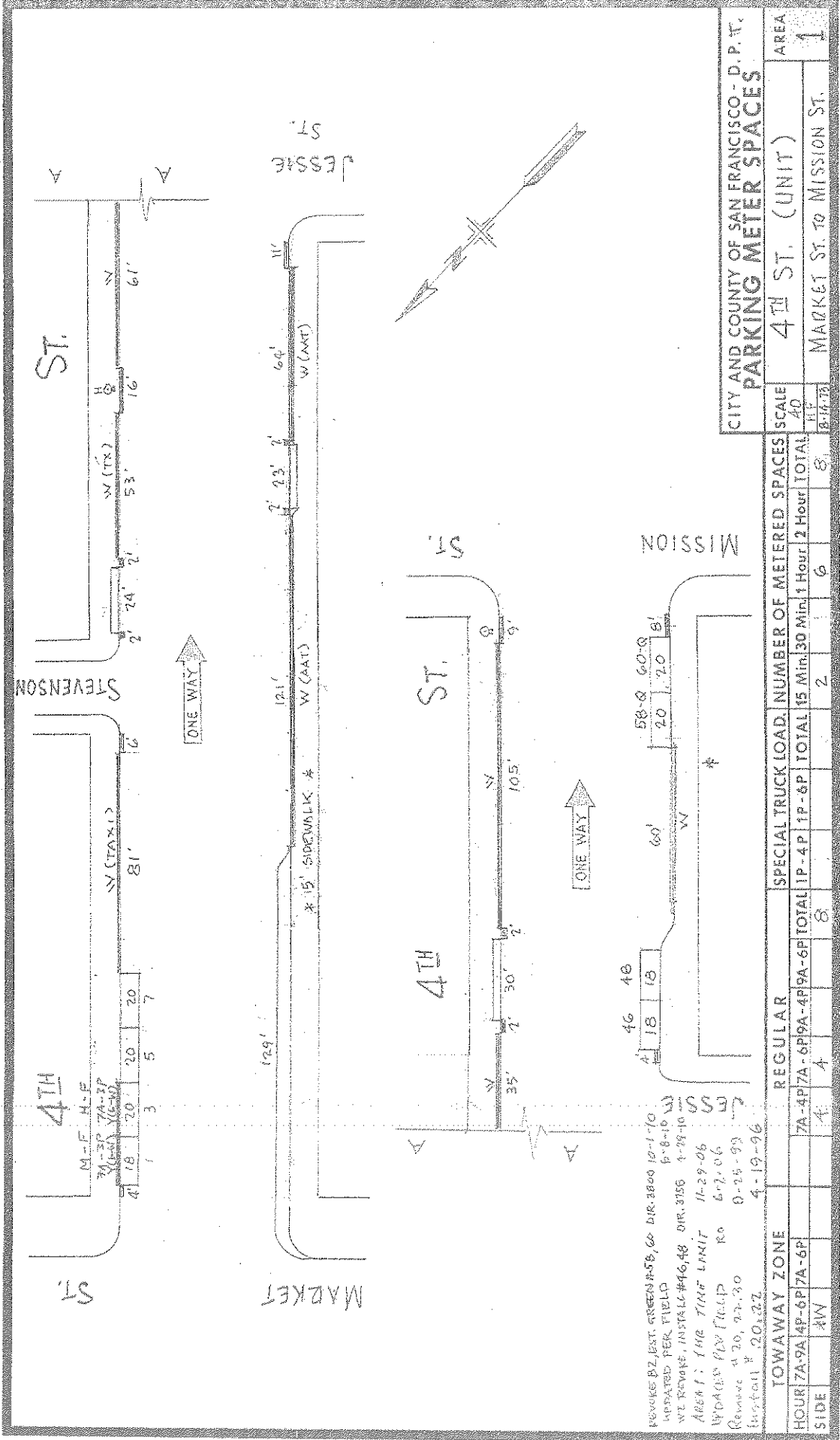
No Diagram submitted



Alta ID 84
Market 01A (sidewalk)

San Francisco Bicycle Sharing Station Aerial with Hydrants












CITY AND COUNTY OF SAN FRANCISCO - D.P.T.
PARKING METER SPACES

SCALE	40	AREA	1
DATE	8-14-78		
4 TH ST. (UNIT)		MARKET ST. TO MISSION ST.	


TOWAWAY ZONE	SPECIAL TRUCK LOAD		NUMBER OF METERED SPACES	
	7A-4P	7A-6P	15 Min.	1 Hour
REGULAR	4	4	2	6
TOTAL	8	8	8	8

REMOVE BZ, EST. GREEN #58, 60 DIR. 3800 10-1-70
 REPAIRED PER FIELD 8-8-10 W
 WZ REMOVE, INSTALL #46, 48 DIR. 3156 4-28-10
 AREA 1: TIME LIMIT 11-29-06
 WZAGS FIX FIELD R0 6-2-06
 Remove 420, 421, 30 0-25-99
 Install # 20, 22 4-19-96

LEGEND

-  FIRE HYDRANT
-  BIKE RACK
-  LIGHT POST
-  POINT OF BEGINNING
-  TREE PIT
-  PROPERTY LINE
-  CURB

ALL DIMENSIONS TAKE PRECEDENCE OVER SCALED MEASUREMENTS.

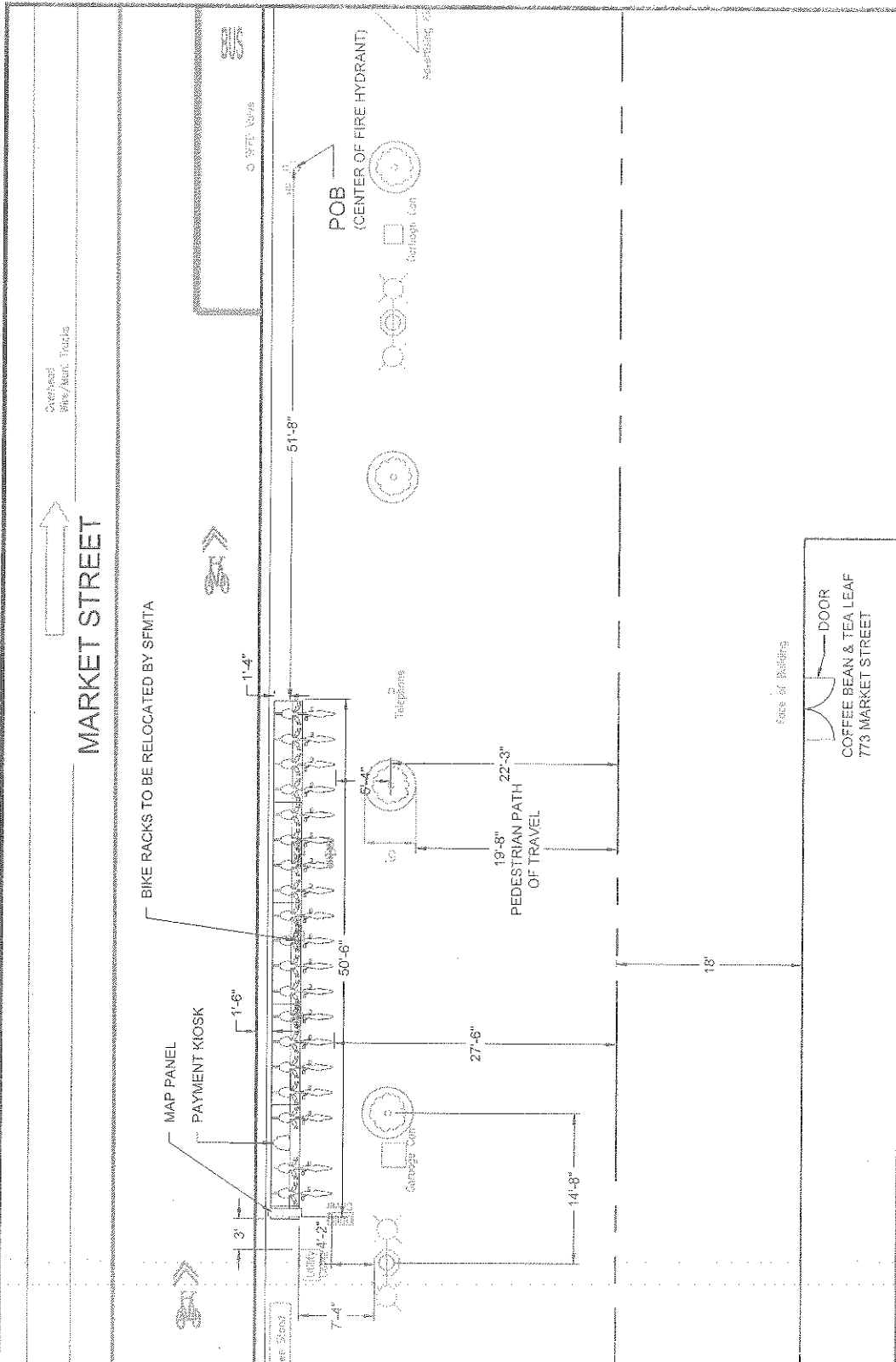


GENERAL INFO

STATION TYPE:	OFF STREET	DATE:	04.26.2013
PLATES:	5	MAP FRAME:	1
DOCKS:	19	CITY:	SF
KIOSK(S):	1	OWNER:	SFMTA
		FILE:	0084_0003

APPROVALS

DESIGNED BY:	BB	SIGNED:	
DRAWN BY:	BB	DATE:	
REVIEWED BY:	AW		




0084
MARKET STREET
AT 4TH STREET
 BAY AREA BIKE SHARE

PUBLIC HEARING NOTICE FOR PROPOSED BIKE SHARE STATION

5/24/2013

Dear San Francisco Resident:

The Sustainable Streets Division of the San Francisco Municipal Transportation Agency (SFMTA) is proposing the placement of a bicycle sharing station on the south east corner of **Market Street** and **4th Street**. A photograph of the proposed bicycle sharing station and the specifications are shown below. The SFMTA will hold a public hearing on Friday, 6/14/2013, at 10:00 AM, in Room 416 (Hearing Room 4), City Hall, 1 Dr. Carlton B. Goodlett Place, San Francisco, CA 94102, to consider the proposal.



Bike Station: 50'-6" w x 5'-11" d x 2'-10" h; **Map Panel:** 1'3" w x 6'8" h x 3'4" d; **Kiosk:** 1'6" w x 5'11" h x 2'9" d; **Solar Panel:** 14'6" h
Bike color to be determined

This bicycle sharing station is part of a 35-station pilot system that will be located throughout downtown San Francisco. This station, which requires no physical connections for its operation, will house a payment kiosk powered by a solar mast and battery backup, a map panel for system information and station sponsorship, and 19 docks to hold bicycles for public use. This location was selected because it is in close proximity to transit connections, bicycle facilities, and employment and residential centers and provides the best access to potential users of the system. The station on the south side of Market Street, east of 4th Street will be on the sidewalk and require the following legislation:

ESTABLISH – SIDEWALK BICYCLE SHARING STATION

Market Street, south side 150 feet to 200 feet 7 inches east of 4th Street face of curb

Opinions on the proposed placement may be filed in writing prior to the hearing by email (link to sustainable.streets@sfmta.com) with the subject line "Public Hearing." Written opinions may also be transmitted to the Sustainable Streets Division via **fax at 415.701.4737** or by mail: **Engineering Public Hearing, Sustainable Streets Division, One South Van Ness Avenue, 7th Floor, and San Francisco, CA 94103-5417**. Submitted opinions will become part of the official public record and will be brought to the attention of the person(s) conducting the hearing. For additional information about San Francisco's bicycle sharing program, please visit <http://www.sfmta.com/bikesharing>.

Thank you,
Heath Maddox
Division of Sustainable Streets – Livable Streets
Municipal Transportation Agency
One South Van Ness Avenue, 7th Floor
San Francisco, CA 94103-5417
415.701.4605



13SMF-0212

Surface Mounted Facility Permit

Address : MARKET ST: 07TH ST \\
CHARLES J BRENHAM PL to
08TH ST \ GROVE ST \ HYDE ST
(1122 - 1198) -- NORTH --

Cost: \$150.00

Block: Lot: Zip:

Permittee

Name: San Francisco Municipal Transportation Agency
Address: One South Van Ness Avenue, 07th Floor San Francisco, CA 94103
Contact: Will Tabajonda **Phone:** 415.701.4452

Permit FrontPage Conditions

Note: Your application is approved, as submitted, with no additional requirements. You may now install the bicycle sharing station. (Location: Market St./ Charles J Brenham Pl.)

Permit is approved under the following conditions:

1. The bike share racks would be placed in the furniture zone or in the street.
2. Exception - the bike share rack at 1 South Van Ness will be placed in the pedestrian throughway zone against the building. The ends of the rack shall be framed out similar to DPW Director's Orders for sidewalk tables and chairs. We recommend trash cans. We do not recommend bike racks, or anything that is likely to be used as bike racks, be used.
3. That the bike share racks are to be oriented with the rear tire and action to withdraw the bike is toiled to the street curb and not the pedestrian through zone where ever feasible.
4. A 60" minimum pedestrian through zone must be maintained per general city policy. More the better.
5. After the first set of installations, the group is to review with representatives of low vision and blind community members to verify if the conditions present at a bike share rack in furniture zone of sidewalk provides a sufficiently safe caning and low vision detectability, or is alternate remediation as necessary.
6. To provide a public forum for the presentation and comment on the program through the Mayor's Disability Council.

The undersigned Permittee hereby agrees to comply with all requirements and conditions noted on this permit

Approved Date : 07/23/2013

Applicant/Permittee

Date

Printed : 7/9/2014 10:48:25 AM

Plan Checker

Rene Lopez

Permit Addresses

13SMF-0212

*RW = RockWheel, SMC = Surface Mounted Cabinets, S/W = Sidewalk Work, DB = Directional Boring,
BP= Reinforced Concrete Bus Pad, UB = Reinforced Concrete for Utility Pull Boxes and Curb Ramps

Number of blocks: 1 Total repair size:0 sqft Total Streetspace: Total Sidewalk: sqft

ID	Street Name	From St	To St	Sides	*Other	Asphalt	Concrete	Street Space Feet	Sidewalk Feet
3	MARKET ST	07TH ST \ CHARLES J BRENHAM PL	08TH ST \ GROVE ST \ HYDE ST	North	RW : False SMC : False S/W Only : False DB: False BP: False UB: False	0	0		
Total						0	0		

Exceptions

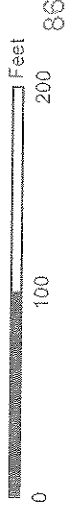
13SMF-0212

Street Name	From St	To St	Message	Job	Contact	Dates
MARKET ST						
	07TH ST \ CHARLES J BRENHAM PL	08TH ST \ GROVE ST \ HYDE ST - NORTH	Conflict with existing Street Use Permit.	12B-0047	Refer to Agent - Refer to Agent	
	07TH ST \ CHARLES J BRENHAM PL	08TH ST \ GROVE ST \ HYDE ST - NORTH	Conflict with existing Street Use Permit.	12B-0075	Refer to Agent - Refer to Agent	
	07TH ST \ CHARLES J BRENHAM PL	08TH ST \ GROVE ST \ HYDE ST - NORTH	Conflict with existing Street Use Permit.	12B-0137	Refer to Agent - Refer to Agent	
	07TH ST \ CHARLES J BRENHAM PL	08TH ST \ GROVE ST \ HYDE ST - NORTH	Conflict with existing Street Use Permit.	12ECN-0929	Refer to Agent - Refer to Agent	Sep 13 2012-
	07TH ST \ CHARLES J BRENHAM PL	08TH ST \ GROVE ST \ HYDE ST - NORTH	Banners are allowed on this street	N/A		
	07TH ST \ CHARLES J BRENHAM PL	08TH ST \ GROVE ST \ HYDE ST - NORTH	Blocks with Bicycle Route designations require special attention. For details see Section 10 of DPT's Blue Book and Section 6.3 of DPW's Order No. 171.442.	N/A		
	07TH ST \ CHARLES J BRENHAM PL	08TH ST \ GROVE ST \ HYDE ST - NORTH	DPT Blue Book Traffic Restriction. Time of day during which lanes must be kept clear: NORTH 6AM - 7PM MONDAY THROUGH FRIDAY // SOUTH 6AM - 7PM MONDAY THROUGH FRIDAY	N/A		
	07TH ST \ CHARLES J BRENHAM PL	08TH ST \ GROVE ST \ HYDE ST - NORTH	Muni Tracks Present.	N/A		
	07TH ST \ CHARLES J BRENHAM PL	08TH ST \ GROVE ST \ HYDE ST - NORTH	Please refer to Figure 12 of Section 9.4(A) of the DPW Order No. 171,442 for special conditions for excavation in the vicinity of AWSS.	N/A		
	07TH ST \ CHARLES J BRENHAM PL	08TH ST \ GROVE ST \ HYDE ST - NORTH	Under G095 requirement, Contractor shall contact Muni Overhead Line Division of any work 10 feet in horizontal or vertical direction of overhead lines. Contact: Tim Lipps @ (415) 554-9227	N/A		
	07TH ST \ CHARLES J BRENHAM PL	08TH ST \ GROVE ST \ HYDE ST - NORTH	Proposed Excavation.	PG&E	PGE PM -	Jan 1 2020-Dec 31 2020
	07TH ST \ CHARLES J BRENHAM PL	08TH ST \ GROVE ST \ HYDE ST - NORTH	Proposed Excavation.	SF MTA Capital Programs and Costruction	Darton Ito -	Jan 1 2020-Dec 31 2020

No Diagram submitted

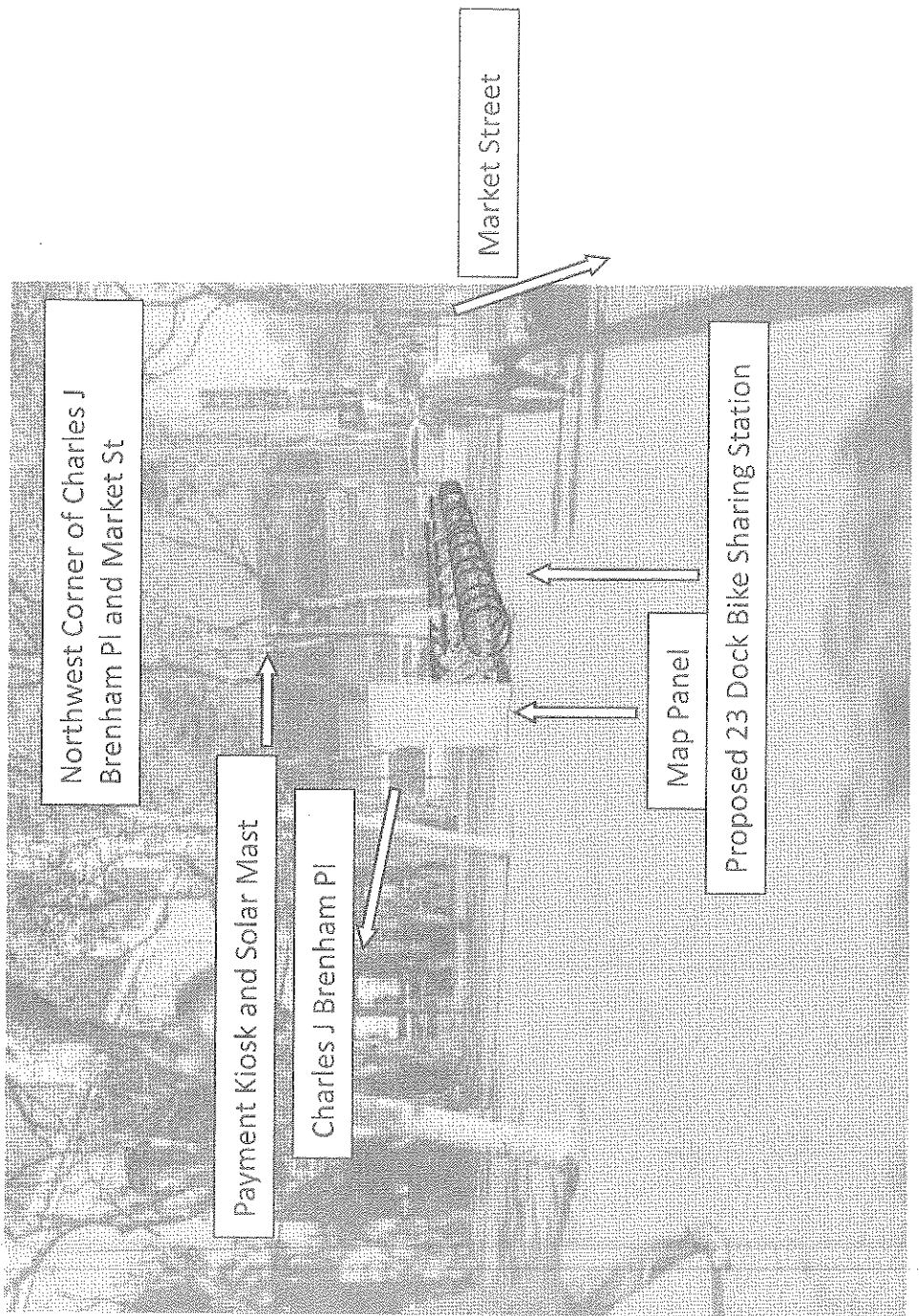


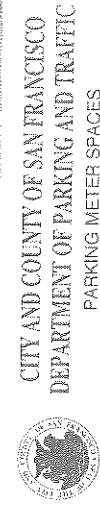
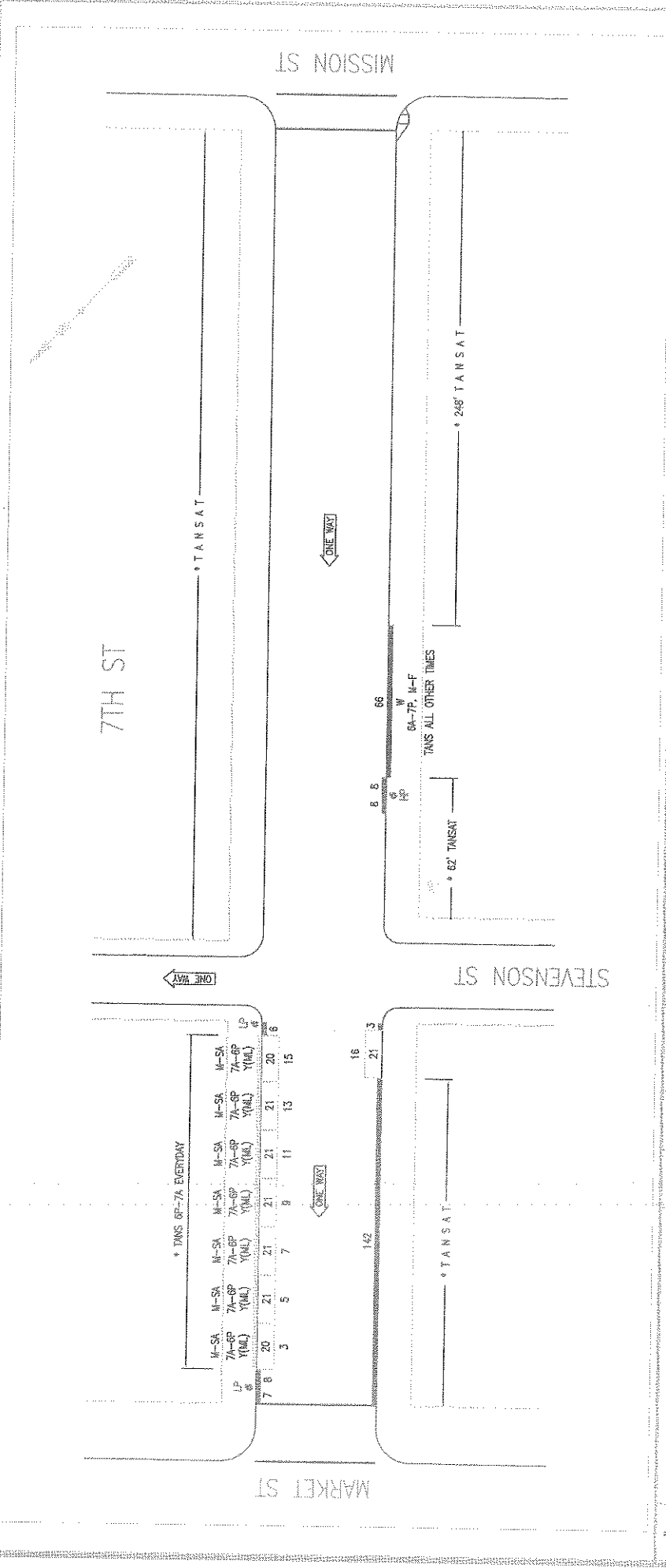
Proposed Bike Share Station
 Low Pressure Hydrant
 High Pressure Hydrant



**San Francisco Bicycle Sharing
 Station Aerial with Hydrants**

Alta ID 86
 Market 03B (sidewalk)





CITY AND COUNTY OF SAN FRANCISCO
DEPARTMENT OF PARKING AND TRAFFIC
PARKING METER SPACES

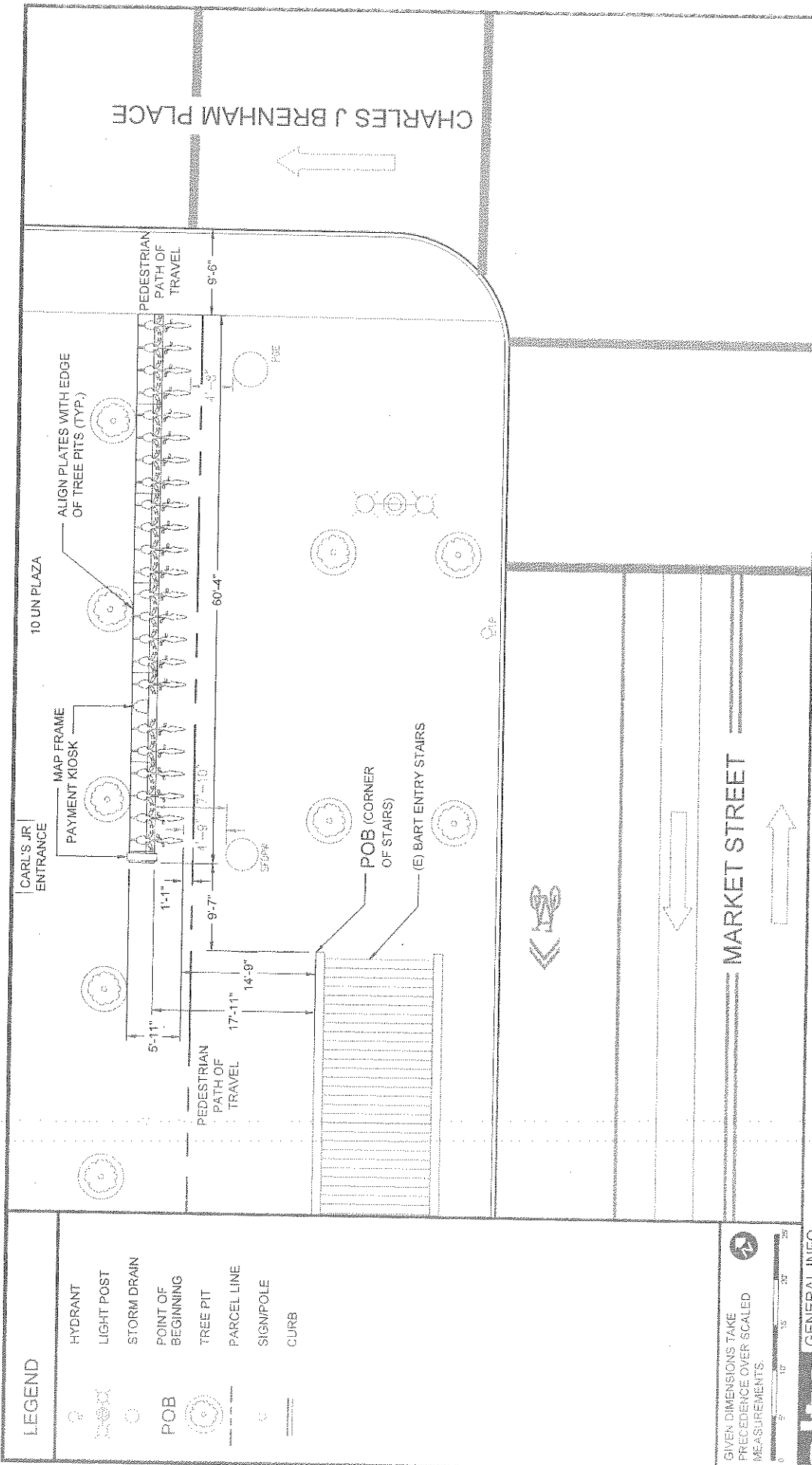
7TH ST. (07S - 207)
(UNIT) BLOCK
METERS 207-00XX

AREA
1

#	REVISION DESCRIPTION	BY	DATE	DIR/RES
1	Est. Federal Bldg. TANSAT / WZ	BW	12/10/07	599-07

GENERAL				LOADING				METERED SPACES					
TOW-AWAY	METER CT.	MS	GMP	ML	MTL	6-W	15 MIN	30 MIN	1 HR	2 HR	10 HR	9 HR	TOTAL
AM	PM	SS	MS										
*	*	7		7					7				7
7A-6P	7A-6P								1				1

SCALE 1" = 50'
DATE 2/22/07
BY: BW



LEGEND

- HYDRANT
- LIGHT POST
- STORM DRAIN
- POINT OF BEGINNING
- TREE PIT
- PARCEL LINE
- SIGNPOLE
- CURB

GIVEN DIMENSIONS TAKE PRECEDENCE OVER SCALED MEASUREMENTS.



GENERAL INFO

STATION TYPE:	ON STREET	DATE:
PLATES:	6 MAP FRAME:	1
DOCKS:	23 CITY:	SF
KIOSK(S):	1 OWNER:	DPW
		FILE:

APPROVALS

DESIGNED BY:	JIM
DRAWN BY:	JIM
REVIEWED BY:	AW
FILE:	0086_v003

SIGNED: _____ DATE: _____

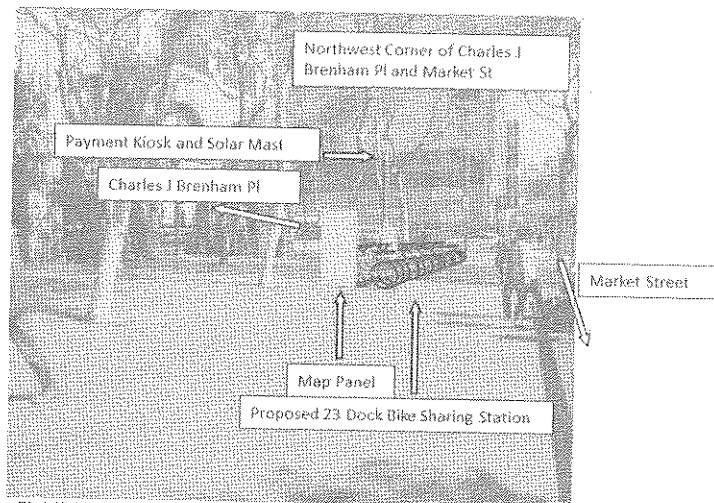
9800
MARKET STREET
AT 7TH STREET
 BAY AREA BIKE SHARE

PUBLIC HEARING NOTICE FOR PROPOSED BIKE SHARE STATION

5/24/2013

Dear San Francisco Resident:

The Sustainable Streets Division of the San Francisco Municipal Transportation Agency (SFMTA) is proposing the placement of a bicycle sharing station on the north west corner of **Market Street** and **Charles J Brenham Place**. A photograph of the proposed bicycle sharing station and the specifications are shown below. The SFMTA will hold a public hearing on Friday, 6/14/2013, at 10:00 AM, in Room 416 (Hearing Room 4), City Hall, 1 Dr. Carlton B. Goodlett Place, San Francisco, CA 94102, to consider the proposal.



Bike Station: 60'-4" w x 5'-11"d x 2'-10"h; **Map Panel:** 1'3"w x 6'8"h x 3'4"d; **Kiosk:** 1'6"w x 5'11"h x 2'9"d; **Solar Panel:** 14'6"h
Bike color to be determined

This bicycle sharing station is part of a 35-station pilot system that will be located throughout downtown San Francisco. This station, which requires no physical connections for its operation, will house a payment kiosk powered by a solar mast and battery backup, a map panel for system information and station sponsorship, and 23 docks to hold bicycles for public use. This location was selected because it is in close proximity to transit connections, bicycle facilities, and employment and residential centers and provides the best access to potential users of the system. The station on the north side of Market Street, west of Charles J Brenham Place will be on the sidewalk and require the following legislation:

ESTABLISH – SIDEWALK BICYCLE SHARING STATION

Market Street, north side from 9 feet 6 inches 69 feet 10 inches west of Charles Brenham Pl face of curb

Opinions on the proposed placement may be filed in writing prior to the hearing by email (link to sustainable.streets@sfmta.com) with the subject line "Public Hearing." Written opinions may also be transmitted to the Sustainable Streets Division via *fax at 415.701.4737* or by *mail: Engineering Public Hearing, Sustainable Streets Division, One South Van Ness Avenue, 7th Floor, and San Francisco, CA 94103-5417*. Submitted opinions will become part of the official public record and will be brought to the attention of the person(s) conducting the hearing. For additional information about San Francisco's bicycle sharing program, please visit <http://www.sfmta.com/bikesharing>.

Thank you,
Heath Maddox
Division of Sustainable Streets – Livable Streets
Municipal Transportation Agency
One South Van Ness Avenue, 7th Floor
San Francisco, CA 94103-5417
415.701.4605



13SMF-0213

Surface Mounted Facility Permit

Address : MARKET ST: 05TH ST \
CYRIL MAGNIN ST to MASON ST \
TURK ST (900 - 948) -- NORTH --

Cost: \$150.00

Block: Lot: Zip:

Permittee

Name: San Francisco Municipal Transportation Agency
Address: One South Van Ness Avenue, 07th Floor San Francisco, CA 94103
Contact: Will Tabajonda **Phone:** 415.701.4452

Permit FrontPage Conditions

Note: Your application is approved, as submitted, with no additional requirements. You may now install the bicycle sharing station. (Location: Market St./ Cyril Magnin St.)

Permit is approved under the following conditions:

1. The bike share racks would be placed in the furniture zone or in the street.
2. Exception - the bike share rack at 1 South Van Ness will be placed in the pedestrian throughway zone against the building. The ends of the rack shall be framed out similar to DPW Director's Orders for sidewalk tables and chairs. We recommend trash cans. We do not recommend bike racks, or anything that is likely to be used as bike racks, be used.
3. That the bike share racks are to be oriented with the rear tire and action to withdraw the bike is toiled to the street curb and not the pedestrian through zone where ever feasible.
4. A 60" minimum pedestrian through zone must be maintained per general city policy. More the better.
5. After the first set of installations, the group is to review with representatives of low vision and blind community members to verify if the conditions present at a bike share rack in furniture zone of sidewalk provides a sufficiently safe caning and low vision detectability, or is alternate remediation as necessary.
6. To provide a public forum for the presentation and comment on the program through the Mayor's Disability Council.

The undersigned Permittee hereby agrees to comply with all requirements and conditions noted on this permit

Approved Date : 07/23/2013

Applicant/Permittee

Date

Printed : 7/9/2014 10:48:59 AM

Plan Checker

Rene Lopez

Permit Addresses

13SMF-0213

*RW = RockWheel, SMC = Surface Mounted Cabinets, S/W = Sidewalk Work, DB = Directional Boring,
BP= Reinforced Concrete Bus Pad, UB = Reinforced Concrete for Utility Pull Boxes and Curb Ramps

Number of blocks: 1 Total repair size:0 sqft Total Streetspace: Total Sidewalk: sqft

ID	Street Name	From St	To St	Sides	*Other	Asphalt	Concrete	Street Space Feet	Sidewalk Feet
2	MARKET ST	05TH ST \ CYRIL MAGNIN ST	MASON ST \ TURK ST	North	RW : False SMC : False S/W Only : False DB: False BP: False UB: False	0	0		
Total						0	0		

Exceptions

13SMF-0213

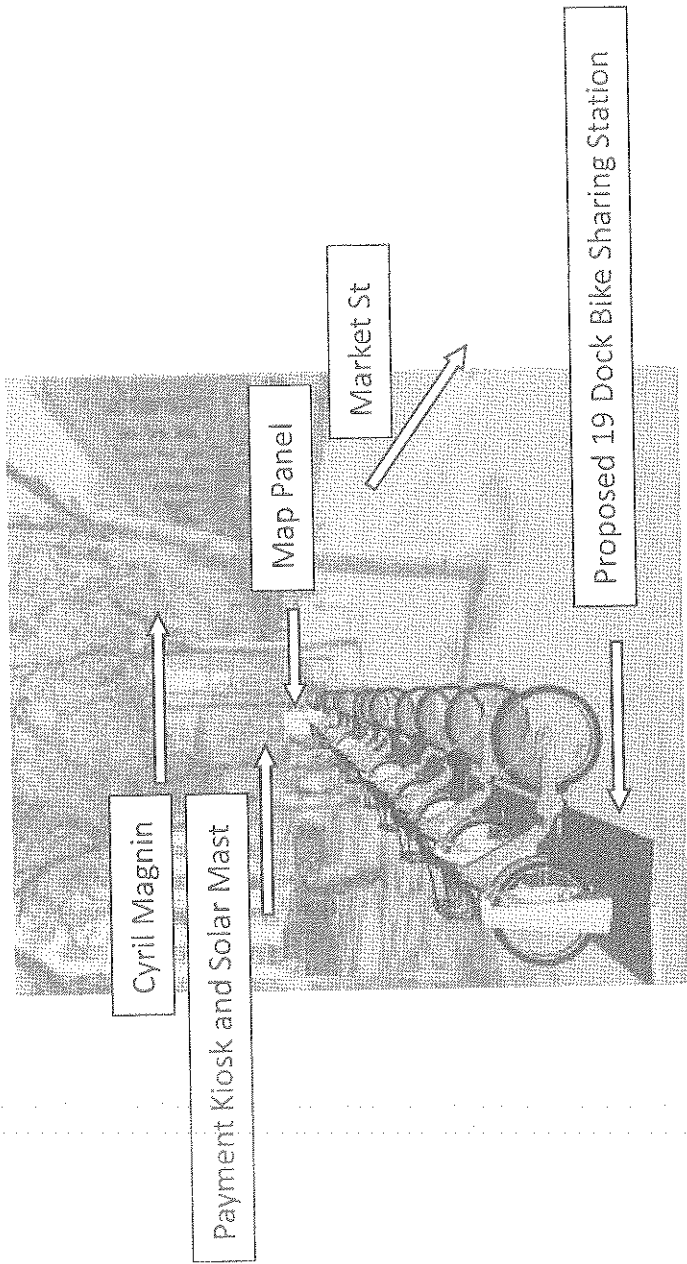
Street Name	From St	To St	Message	Job	Contact	Dates
MARKET ST						
	05TH ST \ CYRIL MAGNIN ST	MASON ST \ TURK ST - NORTH	Conflict with existing Street Use Permit.	12B-0047	Refer to Agent - Refer to Agent	
	05TH ST \ CYRIL MAGNIN ST	MASON ST \ TURK ST - NORTH	Conflict with existing Street Use Permit.	12B-0113	Refer to Agent - Refer to Agent	
	05TH ST \ CYRIL MAGNIN ST	MASON ST \ TURK ST - NORTH	Conflict with existing Street Use Permit.	12B-0137	Refer to Agent - Refer to Agent	
	05TH ST \ CYRIL MAGNIN ST	MASON ST \ TURK ST - NORTH	Blocks with Bicycle Route designations require special attention. For details see Section 10 of DPT's Blue Book and Section 6.3 of DPW's Order No. 171.442.	N/A		
	05TH ST \ CYRIL MAGNIN ST	MASON ST \ TURK ST - NORTH	DPT Blue Book Traffic Restriction. Time of day during which lanes must be kept clear: NORTH 6AM - 7PM MONDAY THROUGH FRIDAY // SOUTH 6AM - 7PM MONDAY THROUGH FRIDAY	N/A		
	05TH ST \ CYRIL MAGNIN ST	MASON ST \ TURK ST - NORTH	Muni Tracks Present.	N/A		
	05TH ST \ CYRIL MAGNIN ST	MASON ST \ TURK ST - NORTH	Please refer to Figure 12 of Section 9.4(A) of the DPW Order No. 171,442 for special conditions for excavation in the vicinity of AWSS.	N/A		
	05TH ST \ CYRIL MAGNIN ST	MASON ST \ TURK ST - NORTH	Under G095 requirement, Contractor shall contact Muni Overhead Line Division of any work 10 feet in horizontal or vertical direction of overhead lines. Contact: Tim Lipps @ (415) 554-9227	N/A		
	05TH ST \ CYRIL MAGNIN ST	MASON ST \ TURK ST - NORTH	Downtown Streetscape Zone. Please See Attachment.	N/A	John Kwong or Nick Elsner - (415) 554-5810	
	05TH ST \ CYRIL MAGNIN ST	MASON ST \ TURK ST - NORTH	Proposed Excavation.	SF MTA Capital Programs and Construction	Darton Ito -	Jan 1 2020-Dec 31 2020

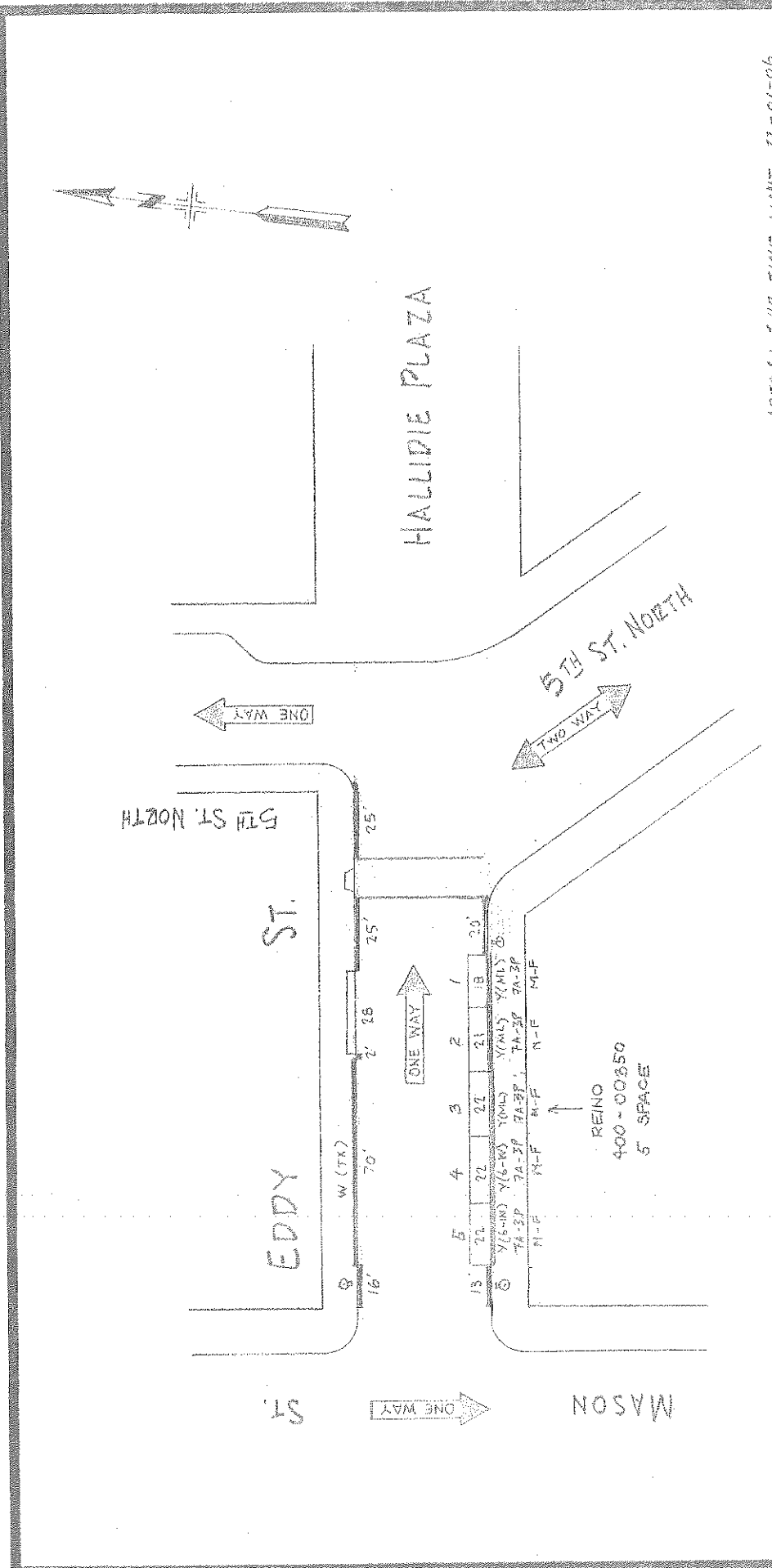
No Diagram submitted



**San Francisco Bicycle Sharing
Station Aerial with Hydrants**

Alta ID 89
Market 07A (sidewalk)





AREA 1: TIME LIMIT 12-01-06

CITY AND COUNTY OF SAN FRANCISCO - D. P. T.
PARKING METER SPACES
 SCALE 40
 H.F. 8/2/12
 EDDY ST. (UNIT)
 5TH ST. NORTH TO MASON ST.
 AREA 1

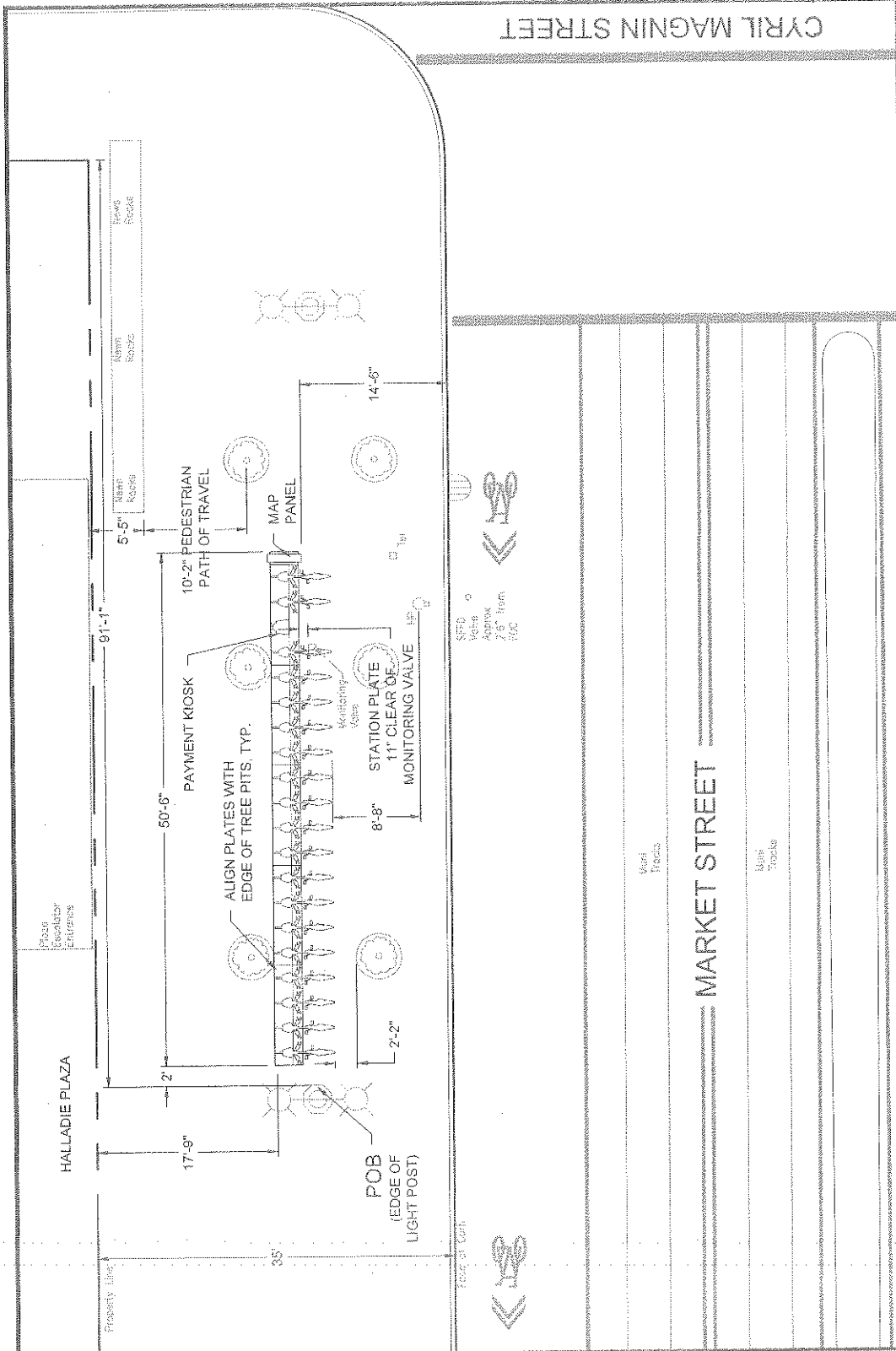
UPDATED PER FIELD 5-6-08
 1-Hour Time Limit 5-23-07

TOWAWAY ZONE	REGULAR			SPECIAL TRUCK LOAD			NUMBER OF METERED SPACES			SCALE	AREA
	7A-9A	4P-6P	7A-6P	7A-3P	1P-6P	TOTAL	15 Min.	30 Min.	1 Hour		
S	5	5	5	5	5	5	5	5	5	40	1
SIDE											

LEGEND

- POB
POINT OF BEGINNING
- TREE PIT
- PROPERTY LINE
- CURB
- LIGHT POST

ALL DIMENSIONS TAKE PRECEDENCE OVER SCALED MEASUREMENTS.



0089
**MARKET STREET
AT CYRIL MAGNIN**
BAY AREA BIKE SHARE

APPROVALS
SIGNED: _____ DATE: _____

DESIGNED BY: MS	DATE: 04.24.2013
DRAWN BY: MS/SM	REVISED: 05.10.2013
REVIEWED BY: AW	NOTES: SF
FILE: 0089_v033	OWNER: DPW

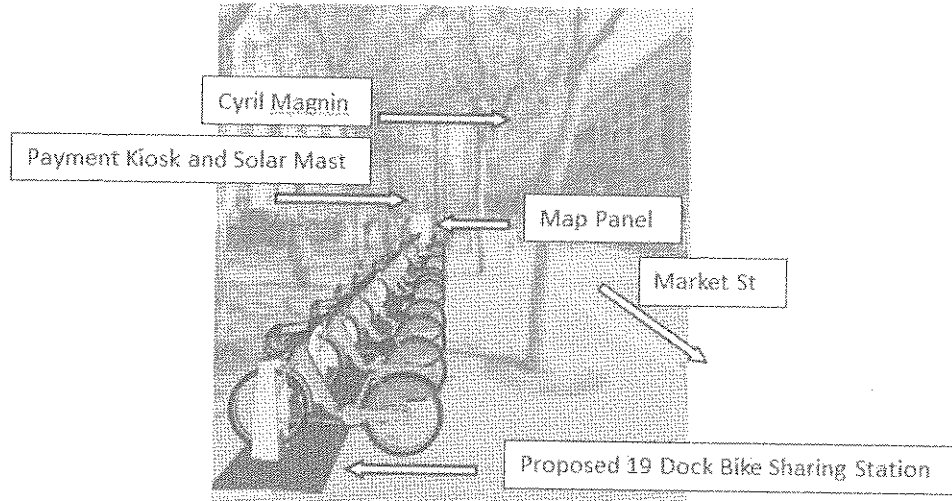
STATION TYPE: 6	OFF STREET	DATE:
PLATES: 19	MAP FRAME: 1	REVISED: 05.10.2013
DOCKS: 19	CITY: SF	NOTES: SF
KIOSK(S): 1	OWNER: DPW	FILE: 0089_v033

PUBLIC HEARING NOTICE FOR PROPOSED BIKE SHARE STATION

5/24/2013

Dear San Francisco Resident:

The Sustainable Streets Division of the San Francisco Municipal Transportation Agency (SFMTA) is proposing the placement of a bicycle sharing station on the north west corner of **Market Street** and **Cyril Magnin Street**. A photograph of the proposed bicycle sharing station and the specifications are shown below. The SFMTA will hold a public hearing on Friday, 6/14/2013, at 10:00 AM, in Room 416 (Hearing Room 4), City Hall, 1 Dr. Carlton B. Goodlett Place, San Francisco, CA 94102, to consider the proposal.



Bike Station: 50'-6" w x 5'-11"d x 2'-10"h; Map Panel: 1'3"w x 6'8"h x 3'4"d; Kiosk: 1'6"w x 5'11"h x 2'9"d; Solar Panel: 14'6"
Bike color to be determined

This bicycle sharing station is part of a 35-station pilot system that will be located throughout downtown San Francisco. This station, which requires no physical connections for its operation, will house a payment kiosk powered by a solar mast and battery backup, a map panel for system information and station sponsorship, and 19 docks to hold bicycles for public use. This location was selected because it is in close proximity to transit connections, bicycle facilities, and employment and residential centers and provides the best access to potential users of the system. The station will on the north side of Market Street, west of Cyril Magnin Street will be on the sidewalk and require the following legislation:

ESTABLISH – SIDEWALK BICYCLE SHARING STATION

Market Street, north side, from 53 feet 10 inches to 104 feet 4 inches west of Cyril Magnin St face of curb

Opinions on the proposed placement may be filed in writing prior to the hearing by email (link to sustainable.streets@sfmta.com) with the subject line "Public Hearing." Written opinions may also be transmitted to the Sustainable Streets Division via *fax at 415.701.4737* or by mail: **Engineering Public Hearing, Sustainable Streets Division, One South Van Ness Avenue, 7th Floor, and San Francisco, CA 94103-5417**. Submitted opinions will become part of the official public record and will be brought to the attention of the person(s) conducting the hearing. For additional information about San Francisco's bicycle sharing program, please visit <http://www.sfmta.com/bikesharing>.

Thank you,
Heath Maddox
Division of Sustainable Streets – Livable Streets
Municipal Transportation Agency
One South Van Ness Avenue, 7th Floor
San Francisco, CA 94103-5417
415.701.4605



13SMF-0214

Surface Mounted Facility Permit

Address : SOUTH VAN NESS AVE:
MARKET ST \ VAN NESS AVE to
12TH ST \ MISSION ST \ OTIS ST
(1 - 49) -- EAST --

Cost: \$150.00

Block: Lot: Zip:

Permittee

Name: San Francisco Municipal Transportation Agency
Address: One South Van Ness Avenue, 07th Floor San Francisco, CA 94103
Contact: Will Tabajonda **Phone:** 415.701.4452

Permit FrontPage Conditions

Note: Your application is approved, as submitted, with no additional requirements. You may now install the bicycle sharing station. (Location: South Van Ness Ave./ Market St.)

Permit is approved under the following conditions:

1. The bike share racks would be placed in the furniture zone or in the street.
2. Exception - the bike share rack at 1 South Van Ness will be placed in the pedestrian throughway zone against the building. The ends of the rack shall be framed out similar to DPW Director's Orders for sidewalk tables and chairs. We recommend trash cans. We do not recommend bike racks, or anything that is likely to be used as bike racks, be used.
3. That the bike share racks are to be oriented with the rear tire and action to withdraw the bike is toiled to the street curb and not the pedestrian through zone where ever feasible.
4. A 60" minimum pedestrian through zone must be maintained per general city policy. More the better.
5. After the first set of installations, the group is to review with representatives of low vision and blind community members to verify if the conditions present at a bike share rack in furniture zone of sidewalk provides a sufficiently safe caning and low vision detectability, or is alternate remediation as necessary.
6. To provide a public forum for the presentation and comment on the program through the Mayor's Disability Council.

The undersigned Permittee hereby agrees to comply with all requirements and conditions noted on this permit

Approved Date : 07/23/2013

Applicant/Permittee

Date

Printed : 7/9/2014 10:49:23 AM

Plan Checker

Rene Lopez

Permit Addresses

13SMF-0214

*RW = RockWheel, SMC = Surface Mounted Cabinets, S/W = Sidewalk Work, DB = Directional Boring,
BP= Reinforced Concrete Bus Pad, UB = Reinforced Concrete for Utility Pull Boxes and Curb Ramps

Number of blocks: 1 Total repair size:0 sqft Total Streetspace: Total Sidewalk: sqft


ID	Street Name	From St	To St	Sides	*Other	Asphalt	Concrete	Street Space Feet	Sidewalk Feet
2	SOUTH VAN NESS AVE	MARKET ST \ VAN NESS AVE	12TH ST \ MISSION ST \ OTIS ST	East	RW : False SMC : False S/W Only : False DB: False BP: False UB: False	0	0		
Total						0	0		

Exceptions

13SMF-0214

Street Name	From St	To St	Message	Job	Contact	Dates
SOUTH VAN NESS AVE						
	MARKET ST \ VAN NESS AVE	12TH ST \ MISSION ST \ OTIS ST - EAST	Banners are allowed on this street	N/A		
	MARKET ST \ VAN NESS AVE	12TH ST \ MISSION ST \ OTIS ST - EAST	Caltrans Jurisdiction call (510) 286-4424.	N/A		
	MARKET ST \ VAN NESS AVE	12TH ST \ MISSION ST \ OTIS ST - EAST	DPT Blue Book Traffic Restriction. Time of day during which lanes must be kept clear: EAST 7AM - 7PM EVERYDAY // WEST 7AM - 7PM EVERYDAY	N/A		
	MARKET ST \ VAN NESS AVE	12TH ST \ MISSION ST \ OTIS ST - EAST	Under G095 requirement, Contractor shall contact Muni Overhead Line Division of any work 10 feet in horizontal or vertical direction of overhead lines. Contact: Tim Lipps @ (415) 554-9227	N/A		
	MARKET ST \ VAN NESS AVE	12TH ST \ MISSION ST \ OTIS ST - EAST	This block has been designated as a detour route for the Central Freeway Replacement Project. Special requirements may apply. Please contact Cathal Hennessy of DPT at 554-2338 for more details.	N/A	Manito Velasco - (415) 554-2338	
	MARKET ST \ VAN NESS AVE	12TH ST \ MISSION ST \ OTIS ST - EAST	Proposed Paving.	PAVING	Richard Lee -	Nov 1 2014-Nov 24 2015
	MARKET ST \ VAN NESS AVE	12TH ST \ MISSION ST \ OTIS ST - EAST	Proposed Excavation.	SF MTA Capital Programs and Costruction	Darton Ito -	Jan 1 2020-Dec 31 2020

No Diagram submitted

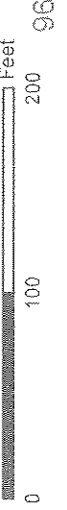


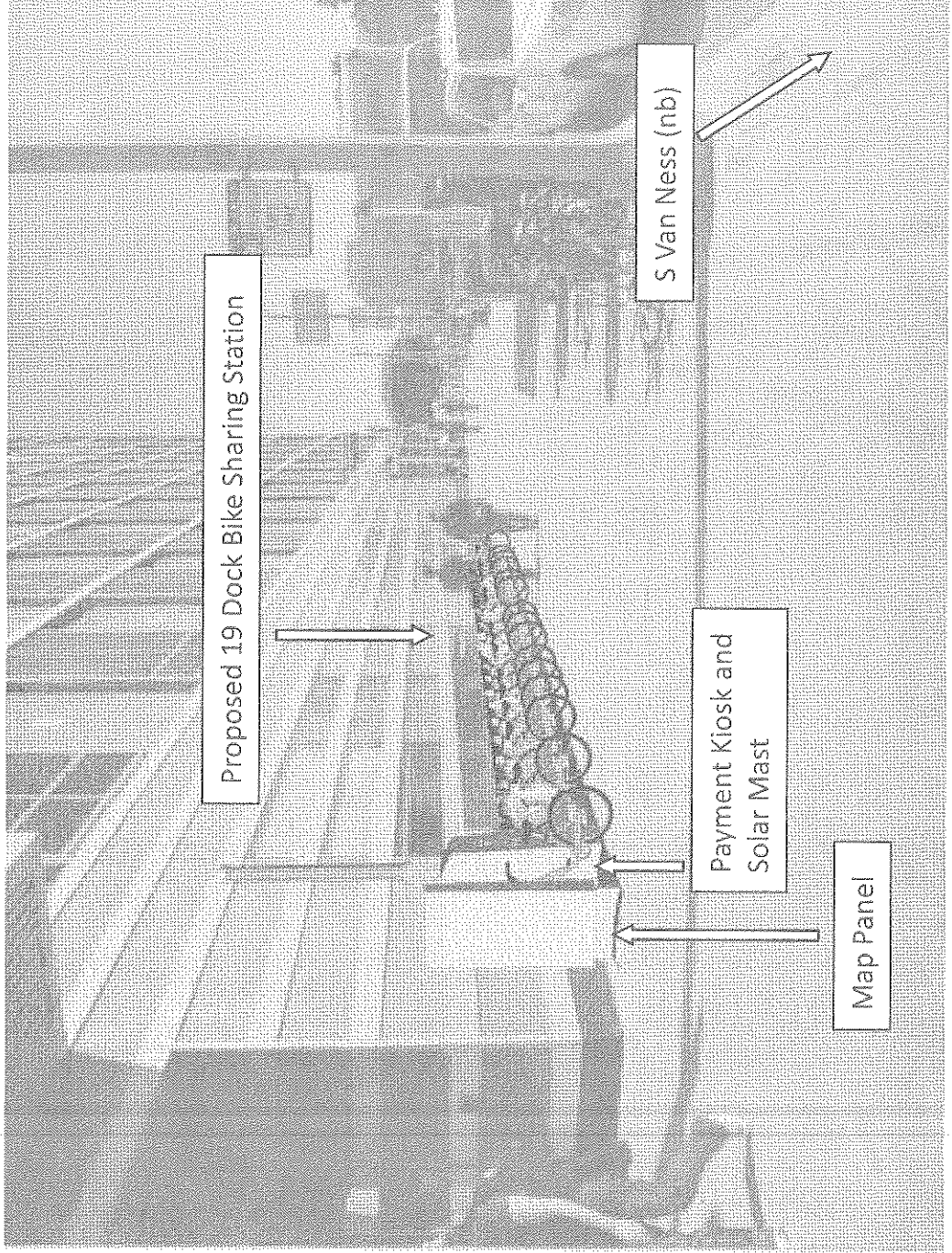
San Francisco Bicycle Sharing Station Aerial with Hydrants

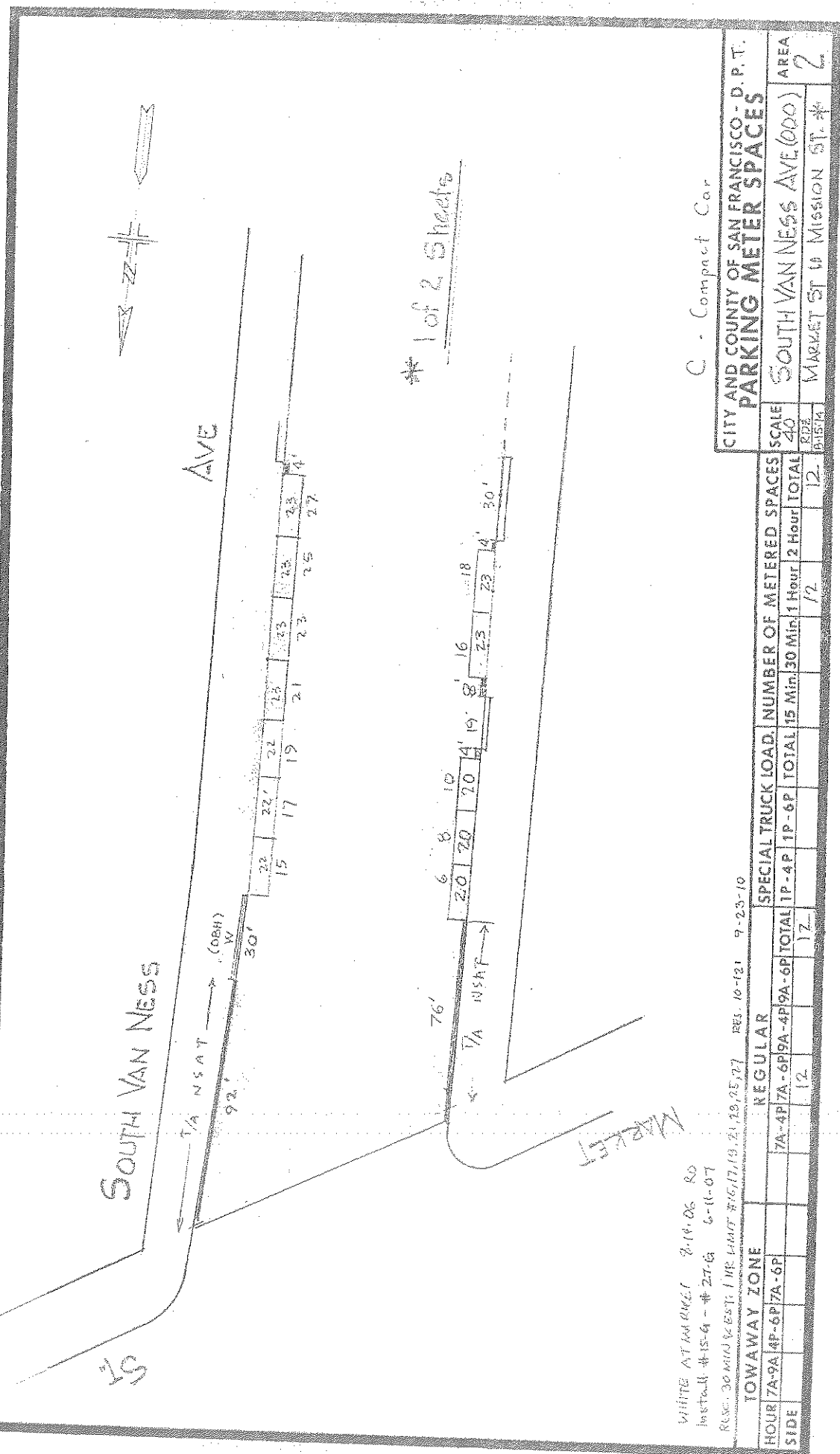
Alta ID 83

Market 0 (sidewalk)

- Low Pressure Hydrant
- High Pressure Hydrant
- Proposed Bike Share Station







WHITE AT MARKET 2-19-06 RD
 INSTALL #15-6 - #27-6 6-1-07
 REG. 30 MIN & EXT: THE LIMIT 21, 22, 25, 27 REG. 10-121 9-23-10

C - Compact Car

CITY AND COUNTY OF SAN FRANCISCO - D. P. T.
PARKING METER SPACES
 SCALE 40
 SOUTH VAN NESS AVE (000)
 MARKET ST to MISSION ST. # 2

TOWAWAY ZONE	REGULAR		SPECIAL TRUCK LOAD		NUMBER OF METERED SPACES		
	7A-9A	4P-6P	1P-4P	6P	15 Min	1 Hour	2 Hour
	12	12			12	12	12
TOTAL	12	12			12	12	12

LEGEND

- POB
- POINT OF BEGINNING
- PROPERTY LINE
- CURB

GIVEN DIMENSIONS TAKE PRECEDENCE OVER SCALED MEASUREMENTS.

0 5 10 15 20 25



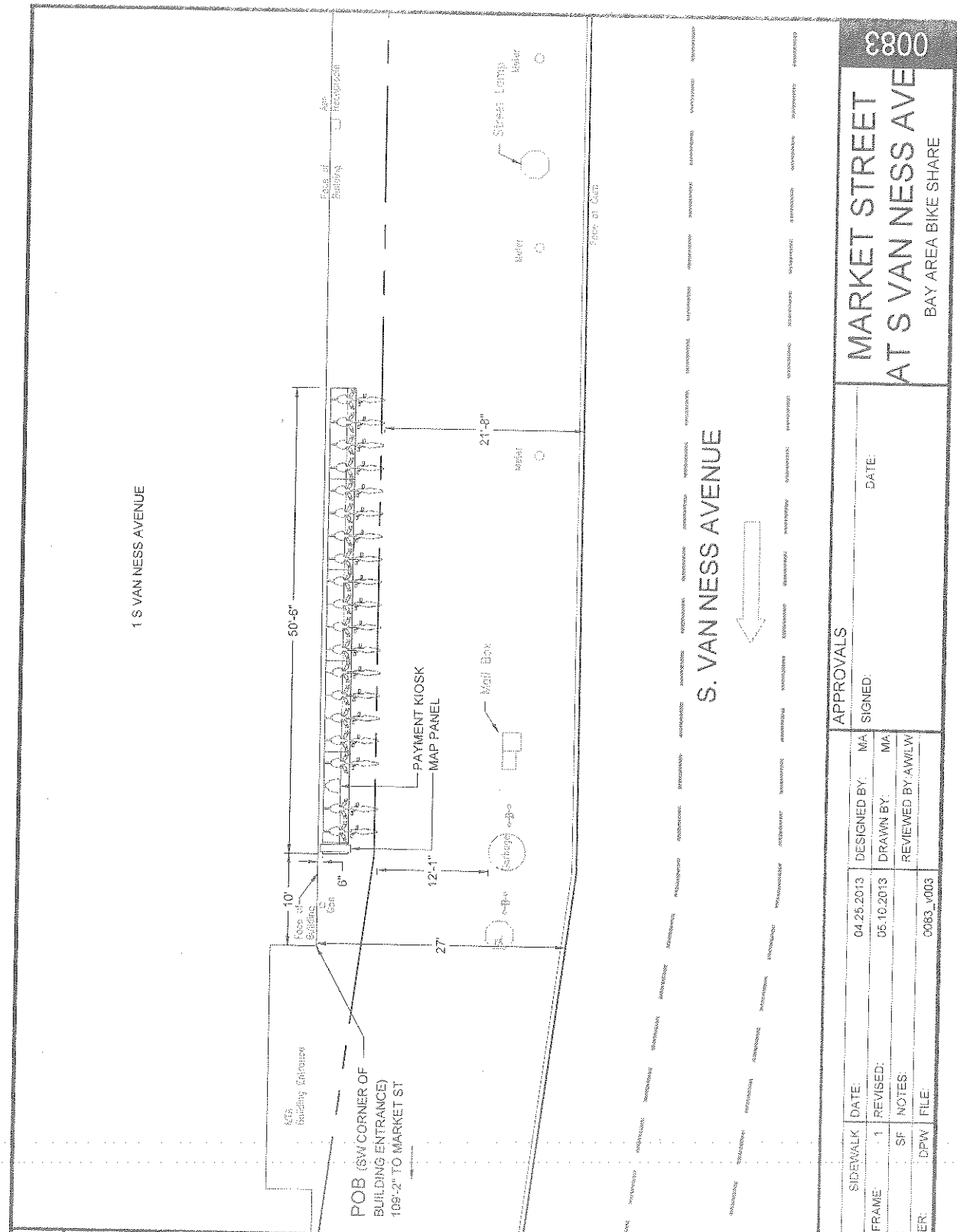
GENERAL INFO

STATION TYPE:	SIDEWALK	DATE:	04.25.2013
PLATES:	5 MAP FRAME	DESIGNED BY:	MA
DOCKS:	19 CITY:	DRAWN BY:	MA
KIOSK(S):	1 OWNER:	REVIEWED BY:	AWLW
		FILE:	0083_0003

APPROVALS

SIGNED:	DATE:
---------	-------

MARKET STREET
AT S VAN NESS AVE
 BAY AREA BIKE SHARE

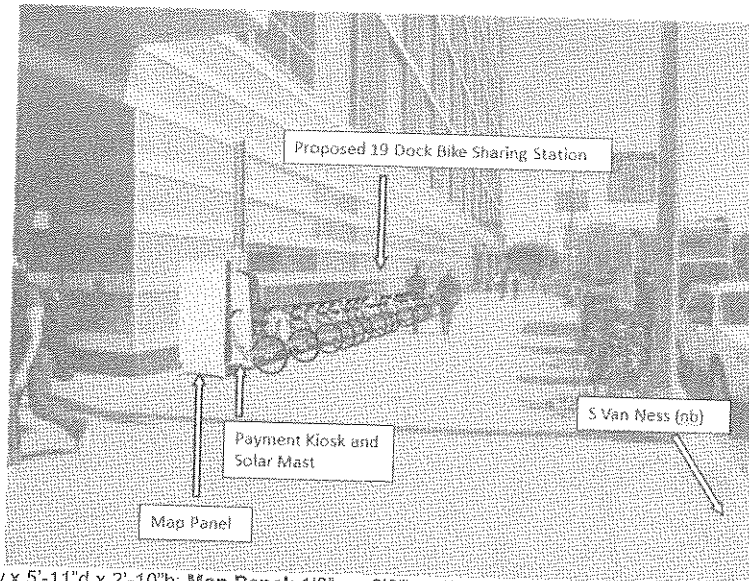


PUBLIC HEARING NOTICE FOR PROPOSED BIKE SHARE STATION

5/24/2013

Dear San Francisco Resident:

The Sustainable Streets Division of the San Francisco Municipal Transportation Agency (SFMTA) is proposing the placement of a bicycle sharing station on the south east corner of **South Van Ness** and **Market Street**. A photograph of the proposed bicycle sharing station and the specifications for the station are shown below. The SFMTA will hold a public hearing on Friday, 6/14/2013, at 10:00 AM, in Room 416 (Hearing Room 4), City Hall, 1 Dr. Carlton B. Goodlett Place, San Francisco, CA 94102, to consider the proposal.



Bike Station: 50'-6" w x 5'-11" d x 2'-10" h; Map Panel: 1'3" w x 6'8" h x 3'4" d; Kiosk: 1'6" w x 5'11" h x 2'9" d; Solar Panel: 14'6" h
Bike color to be determined

This bicycle sharing station is part of a 35-station pilot system that will be located throughout downtown San Francisco. This station, which requires no physical connections for its operation, will house a payment kiosk powered by a solar mast and battery backup, a map panel for system information and station sponsorship, and 19 docks to hold bicycles for public use. This location was selected because it is in close proximity to transit connections, bicycle facilities, and employment and residential centers and provides the best access to potential users of the system. The station will be on the east side of South Van Ness, south of Market Street and require the following legislation:

ESTABLISH – SIDEWALK BICYCLE SHARING STATION

South Van Ness, east side, from 70 feet to 120 feet 6 inches south of Market Street

Opinions on the proposed placement may be filed in writing prior to the hearing by email (link to sustainable.streets@sfmta.com) with the subject line "Public Hearing." Written opinions may also be transmitted to the Sustainable Streets Division via *fax at 415.701.4737* or by mail: **Engineering Public Hearing, Sustainable Streets Division, One South Van Ness Avenue, 7th Floor, and San Francisco, CA 94103-5417**. Submitted opinions will become part of the official public record and will be brought to the attention of the person(s) conducting the hearing. For additional information about San Francisco's bicycle sharing program, please visit <http://www.sfmta.com/bikesharing>.

Thank you,
Heath Maddox
Division of Sustainable Streets – Livable Streets
Municipal Transportation Agency
One South Van Ness Avenue, 7th Floor
San Francisco, CA 94103-5417
415.701.4605



(415) 554-5810
FAX (415) 554-6161
http://www.sfdpw.org

Department of Public Works
Bureau of Street-Use and Mapping
1155 Market St, 3rd Floor
San Francisco, CA 94103

13SMF-0215

Surface Mounted Facility Permit

Address : FRANKLIN ST:
CALIFORNIA ST to SACRAMENTO
ST (1700 - 1799)

Cost: \$150.00

Block: Lot: Zip:

Permittee

Name: San Francisco Municipal Transportation Agency
Address: One South Van Ness Avenue, 07th Floor San Francisco, CA 94103
Contact: Celine Leung **Phone:** (415) 701-4558

Permit FrontPage Conditions	Note: Your application is approved, as submitted, with no additional requirements. You may apply for an excavation permit. (Location: Franklin St./ Sacramento St.)
------------------------------------	---

The undersigned Permittee hereby agrees to comply with all requirements and conditions noted on this permit

Approved Date : 07/02/2013

Applicant/Permittee Date

Printed : 7/9/2014 10:10:33 AM Plan Checker Rene Lopez

"IMPROVING THE QUALITY OF LIFE IN SAN FRANCISCO" We are dedicated individuals committed to teamwork, customer service and continuous improvement in partnership with the community.

Customer Service

Teamwork

Continuous Improvement

Permit Addresses

13SMF-0215

*RW = RockWheel, SMC = Surface Mounted Cabinets, S/W = Sidewalk Work, DB = Directional Boring,
BP= Reinforced Concrete Bus Pad, UB = Reinforced Concrete for Utility Pull Boxes and Curb Ramps

Number of blocks: 1 Total repair size:0 sqft Total Streetspace: Total Sidewalk: sqft

ID	Street Name	From St	To St	Sides	*Other	Asphalt	Concrete	Street Space Feet	Sidewalk Feet
1	FRANKLIN ST	CALIFORNIA ST	SACRAMENTO ST	East	RW : False SMC : False S/W Only : False DB: False BP: False UB: False	0	0		
Total						0	0		

Exceptions

13SMF-0215

Street Name	From St	To St	Message	Job	Contact	Dates
FRANKLIN ST						
	CALIFORNIA ST	SACRAMENTO ST -	Conflict with existing Street Use Permit.	12B-0117	Refer to Agent - Refer to Agent	
	CALIFORNIA ST	SACRAMENTO ST -	DPT Blue Book Traffic Restriction. Time of day during which lanes must be kept clear: EAST 7AM - 9AM 3PM - 7PM MONDAY THROUGH FRIDAY // WEST 7AM - 9AM 3PM - 7PM MONDAY THROUGH FRIDAY	N/A		
	CALIFORNIA ST	SACRAMENTO ST -	Proposed Paving.	PAVING	Au Bui -	Aug 12 2013-Mar 28 2014

No Diagram submitted

RECEIVED
BUREAU OF STREET USE & MAPPING

DEC 21 2012

MEMORANDUM

DEPT. OF PUBLIC WORKS

TO: Rene Lopez
Bureau of Street Use and Mapping
875 Stevenson Street, Room 460

FROM: Celine X. Leung *John Johnson*
Assistant Engineer *Joe*

DATE: 12/18/2012

SUBJECT: Surface-Mounted Facility Submittal Package for Signal Controller Cabinet Installation at **Franklin Street** between **California Street** and **Sacramento Street** (near the intersection of Franklin Street and Sacramento Street)
(DPW Contract No. 1900J – Van Ness Corridors Project - Franklin Street)

Please find enclosed our submittal package for the proposed installation of a surface-mounted facility (signal controller cabinet) at **Franklin Street** between **California Street** and **Sacramento Street** (near the intersection of Franklin Street and Sacramento Street). This intersection is included as part of Van Ness Corridors Project - Franklin Street and the construction is proposed to begin around March 2013.

The required public notices will be posted after we receive your written approval regarding the proposed SMF location.

If you have any questions, I can be reached at 701-4558.

Attachments:

Pre-Site Visit Checklist (Exhibit A of DPW Order No. 175,566)
Copy of SFMTA's Five Year Plan
Cabinet and Foundation Specifications
Detailed Drawing of Proposed Controller Location
Photographs of Proposed Controller Location
Copy of Proposed Public Notice

OK
pmc 6/20/13




EXHIBIT A
PRE-SITE VISIT CHECKLIST

City and County of San Francisco

Department of Public Works

Bureau of Street-use and Mapping



Surface-Mounted Facility
Pre-Site visit Checklist

Applicant Name: SFMTA Transportation Engineering ADDRESS: 1 South Van Ness Ave., 7th Floor, SF, CA 94102-5417

Contact Name: Celine X. Leung TEL. NO.: (415) 701 - 4558 FAX: (415) 701-4737

Date: 12/18/2012 Proposed Location: Franklin Street between California Street and Sacramento Street

1. Five-year plan or letter indicating no additional work is planned for the next five years is on file.

2. Verification that cabinet size is consistent with the plans on file.

3. Verification of attempts to place Surface-Mounted Facility on private property (at least 3 locations).

Please attach the following:

- a. Copy of letter mailed to property owners
- b. Copy of mailing list
- c. Statement verifying date of mailing
- d. Copy of responses from property owners
- e. Verification of attempt to enter into an agreement with any interested property owners

4. Verification of attempts to place Surface-Mounted Facility underground.

5. Verification of attempts to collocate the Surface-Mounted Facility.

6. Verification of special requirements that limit the possible locations for the Surface-Mounted Facility.

7. Verification that proposed locations conforms to the placement guidelines.

8. Verification that an existing Surface-Mounted Facility could/could not be removed.

ITEM NOS. _____ not required.

Request for site visit is accepted AND Site visit is scheduled

for: _____, 2013 with: Celine X. Leung Tel. No.: (415) 701-4558

- Request for site visit is denied
- Site visit not required because:

Proposed location for the new traffic signal controller cabinet is o.k.

Reviewed By Rene Lopez Tel. No.: (415) 554-6201

VERIFICATION STATEMENTS OF PRE-SITE VISIT CHECKLIST (EXHIBIT A)

1. STATEMENT REGARDING 5-YEAR PLAN

See attached copy of SFMTA's Five Year Plan.

2. STATEMENT REGARDING CABINET SIZE

Attached are the specifications for the traffic signal controller cabinet and foundation.

3. STATEMENT REGARDING ATTEMPTS TO PLACE SURFACE-MOUNTED FACILITY ON PRIVATE PROPERTY

Because of the purpose, function and special requirements of signal controllers, their placement is critical to public safety and is limited to the portion of sidewalk as close to the intersection as practical, such that the controller is curbside with a direct line of sight to as much of the intersection, signal indications and vehicle and pedestrian traffic as possible. For such reasons, signal controller cabinets cannot be placed on private property away from the roadway and they must be fully accessible at all times.

4. STATEMENT REGARDING ATTEMPTS TO PLACE SURFACE-MOUNTED FACILITY UNDERGROUND

Because of the purpose, function and special requirements of signal controllers, their placement is critical to public safety and is limited to the portion of sidewalk as close to the intersection as practical, such that the controller is curbside with a direct line of sight to as much of the intersection, signal indications and vehicle and pedestrian traffic as possible. For such reasons, signal controller cabinets cannot be placed underground where a direct line of sight is not available.

5. STATEMENT REGARDING ATTEMPTS TO COLLOCATE THE SURFACE-MOUNTED FACILITY

There are no other surface-mounted facilities at this intersection that the controller can be collocated with.

6. STATEMENT REGARDING SPECIAL REQUIREMENTS THAT LIMIT THE POSSIBLE LOCATIONS FOR THE SURFACE-MOUNTED FACILITY

Because of the purpose, function and special requirements of signal controllers, their placement is critical to public safety and is limited to the portion of sidewalk as close to the intersection as practical, such that the controller is curbside with a direct line of sight to as much of the intersection, signal indications and vehicle and pedestrian traffic as possible. For such reasons, signal controller cabinets cannot be placed underground or on private property away from the roadway.

7. STATEMENT REGARDING CONFORMANCE TO PLACEMENT GUIDELINES


The suggested location for the proposed facility is in accordance with DPW's surface-mounted facility placement guidelines, Exhibit B of DPW Order No. 175,566.

8. STATEMENT REGARDING REMOVAL OF EXISTING SURFACE-MOUNTED FACILITY

This is a signalized intersection where the old existing controller cabinet is being replaced with a new controller cabinet.

STREETNAME	FROM	UTILITY	START DATE	PROJECT NAME	DAYS
FRANKLIN ST	PETER YORKE WAY \ POST ST intersection				
		SEWER	1/1/2012	N/A	20
		DPT	2/1/2013	SFGO Franklin and 2nd st Fiber	303
FRANKLIN ST	PETER YORKE WAY \ POST ST to DANIEL BURNHAM CT (1300 - 1349)				
		DPT	2/1/2013	SFGO Franklin and 2nd st Fiber	303
FRANKLIN ST	DANIEL BURNHAM CT intersection				
		DPT	2/1/2013	SFGO Franklin and 2nd st Fiber	303
FRANKLIN ST	DANIEL BURNHAM CT to SUTTER ST (1332 - 1399)				
		DPT	2/1/2013	SFGO Franklin and 2nd st Fiber	303
FRANKLIN ST	SUTTER ST intersection				
		DPT	2/1/2013	SFGO Franklin and 2nd st Fiber	303
FRANKLIN ST	SUTTER ST to FERN ST (1400 - 1436)				
		DPT	2/1/2013	SFGO Franklin and 2nd st Fiber	303
FRANKLIN ST	FERN ST intersection				
		DPT	2/1/2013	SFGO Franklin and 2nd st Fiber	303
FRANKLIN ST	FERN ST to BUSH ST (1435 - 1499)				
		DPT	2/1/2013	SFGO Franklin and 2nd st Fiber	303
FRANKLIN ST	BUSH ST intersection				
		DPT	2/1/2013	SFGO Franklin and 2nd st Fiber	303
FRANKLIN ST	BUSH ST to AUSTIN ST (1500 - 1532)				
		DPT	2/1/2013	SFGO Franklin and 2nd st Fiber	303
FRANKLIN ST	AUSTIN ST intersection				
		DPT	2/1/2013	SFGO Franklin and 2nd st Fiber	303
FRANKLIN ST	AUSTIN ST to PINE ST (1531 - 1599)				
		DPT	2/1/2013	SFGO Franklin and 2nd st Fiber	303
FRANKLIN ST	PINE ST intersection				
		DPT	2/1/2013	SFGO Franklin and 2nd st Fiber	303
		SFWD	8/1/2013	WD-2689	304
FRANKLIN ST	PINE ST to CALIFORNIA ST (1600 - 1699)				
		DPT	2/1/2013	SFGO Franklin and 2nd st Fiber	303
		SFWD	8/1/2013	WD-2689	304
FRANKLIN ST	CALIFORNIA ST intersection				
		DPT	2/1/2013	SFGO Franklin and 2nd st Fiber	303
		SFWD	8/1/2013	WD-2689	304
FRANKLIN ST	CALIFORNIA ST to SACRAMENTO ST (1700 - 1799)				
		DPT	2/1/2013	SFGO Franklin and 2nd st Fiber	303
		PGE	5/13/2013	30426037	25
		SFWD	8/1/2013	WD-2689	304
FRANKLIN ST	SACRAMENTO ST intersection				
		DPT	2/1/2013	SFGO Franklin and 2nd st Fiber	303
		SFWD	8/1/2013	WD-2689	304
FRANKLIN ST	SACRAMENTO ST to CLAY ST (1800 - 1899)				
		DPT	2/1/2013	SFGO Franklin and 2nd st Fiber	303
		SFWD	8/1/2013	WD-2689	304
FRANKLIN ST	CLAY ST intersection				
		DPT	2/1/2013	SFGO Franklin and 2nd st Fiber	303
		SFWD	8/1/2013	WD-2689	304
FRANKLIN ST	CLAY ST to WASHINGTON ST (1900 - 1999)				
		DPT	2/1/2013	SFGO Franklin and 2nd st Fiber	303
		SFWD	8/1/2013	WD-2689	304
FRANKLIN ST	WASHINGTON ST intersection				
		DPT	2/1/2013	SFGO Franklin and 2nd st Fiber	303
		SFWD	8/1/2013	WD-2689	304
		SFWD	11/1/2018	18-002	304
FRANKLIN ST	WASHINGTON ST to JACKSON ST (2000 - 2099)				
		DPT	2/1/2013	SFGO Franklin and 2nd st Fiber	303
		SFWD	8/1/2013	WD-2689	304
FRANKLIN ST	JACKSON ST intersection				
		DPT	2/1/2013	SFGO Franklin and 2nd st Fiber	303
		SFWD	8/1/2013	WD-2689	304
FRANKLIN ST	JACKSON ST to PACIFIC AVE (2100 - 2199)				
		DPT	2/1/2013	SFGO Franklin and 2nd st Fiber	303
		SFWD	8/1/2013	WD-2689	304
FRANKLIN ST	PACIFIC AVE intersection				
		DPT	2/1/2013	SFGO Franklin and 2nd st Fiber	303
		SFWD	8/1/2013	WD-2689	304
FRANKLIN ST	PACIFIC AVE to BROADWAY (2200 - 2299)				
		DPT	2/1/2013	SFGO Franklin and 2nd st Fiber	303
		SFWD	8/1/2013	WD-2689	304
FRANKLIN ST	BROADWAY intersection				
		DPT	2/1/2013	SFGO Franklin and 2nd st Fiber	303
		SFWD	8/1/2013	WD-2689	304
FRANKLIN ST	BROADWAY to VALLEJO ST (2300 - 2399)				
		DPT	2/1/2013	SFGO Franklin and 2nd st Fiber	303

DIMENSIONS FOR M-SF CONTROLLER CABINET AND FOUNDATION



M-SF CONTROLLER CABINET: 36" W x 17" D x 60" H
CONCRETE FOUNDATION: 38" W x 19" D x 2" H (portion above ground)

TOTAL HEIGHT (including cabinet and concrete foundation): 62" H

NO.	DATE	DESCRIPTION	BY	APP.
DATE OF REVISIONS				

REFERENCE APPROPRIATION
FILE NO. OF SHEETS



INFRASTRUCTURE DIVISION
DEPARTMENT OF PUBLIC WORKS
CITY AND COUNTY OF SAN FRANCISCO

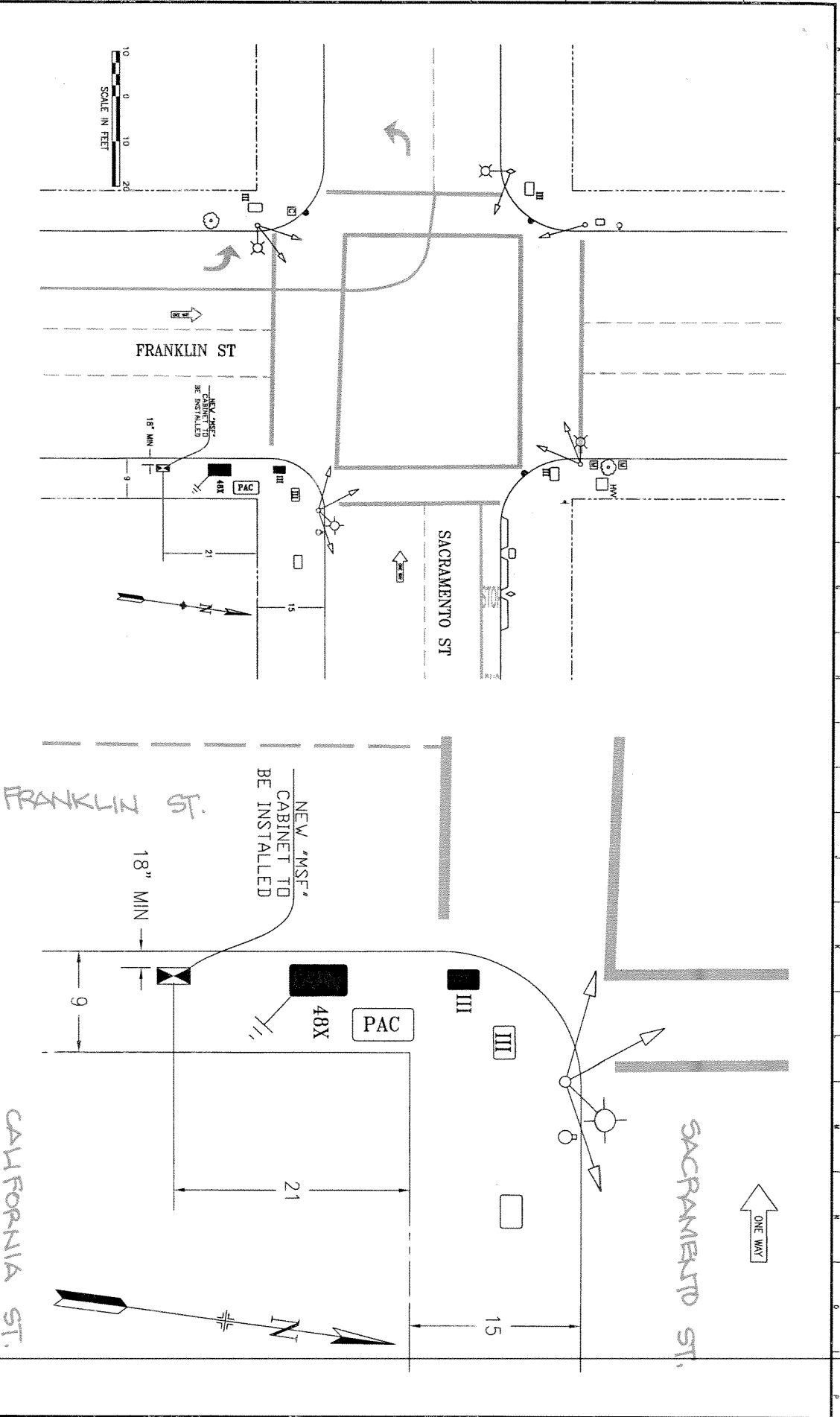
DESIGNED: _____ DATE: _____
DRAWN: _____ DATE: _____
CHECKED: _____ DATE: _____

APPROVED: _____ DATE: _____
SECTION MANAGER: _____ DATE: _____
IDENTIFY DESIGN MANAGER: _____ DATE: _____
DESIGN NUMBER: _____ DATE: _____

SCALE: _____
SHEET OF SHEETS

VAN NESS CORRIDORS PROJECT
FRANKLIN STREET

SPECIFICATION NO. 1900J
DRAWING NO. _____
SHEET NO. _____



PICTURES OF PROPOSED SMF INSTALLATION NEAR THE INTERSECTION OF FRANKLIN STREET AND SACRAMENTO STREET



San Francisco Municipal Transportation Agency
One South Van Ness Avenue, 7th Floor
San Francisco, CA 94103-5417

IMPORTANT NOTICE CONCERNING YOUR RIGHTS

TBD

Dear San Francisco Resident:

The San Francisco Municipal Transportation (SFMTA) Agency has filed an application with the San Francisco Department of Public Works (DPW) for a permit to remove an old traffic signal cabinet at **Franklin Street and Sacramento Street**, and replace it with a new traffic signal cabinet on the southeast corner. A photograph of the Surface Mounted Facility (SMF) and the specifications for the SMF are shown below.

This replacement traffic signal cabinet is required to house the signal controller and other equipment essential to control and monitor the traffic signals. The proposed location is the optimal location as it provides a direct line of sight to the intersection, signal indications, vehicle and pedestrian traffic.

Objections to the installation of the SMF at any of the proposed locations must be submitted in writing via e-mail to smf@sfdpw.org, by mail to the **Department of Public Works, Bureau of Street Use and Mapping, 875 Stevenson Street, Room 460, San Francisco, CA 94103-0942**, or by fax to **(415) 554-6161**. You have 20 days from the date of this notice to send written notice of your objection to DPW. DPW will not consider any objection unless it is made within this 20-day period.

If you submit an objection, DPW may convene a hearing to determine whether the permit for placement of the SMF should be issued. DPW will commence any such hearing within 40 days after the receipt of any objections. You will have the opportunity to express your concerns about the SMF at the hearing should you choose to attend.

Thank you,

Celine X. Leung
San Francisco Municipal Transportation Agency
One South Van Ness Avenue, 7th Floor
San Francisco, CA 94103-5417
(415) 701-4558

Controller cabinet: 36" W x 60" H x 17" D
Concrete foundation: 38" W x 2" H x 19" D
Total Height (cabinet & foundation): 62"



San Francisco Municipal Transportation Agency
One South Van Ness Avenue, 7th Floor
San Francisco, CA 94103-5417

IMPORTANT NOTICE CONCERNING YOUR RIGHTS

February 5, 2013

Dear San Francisco Resident:

The San Francisco Municipal Transportation (SFMTA) Agency has filed an application with the San Francisco Department of Public Works (DPW) for a permit to remove an old traffic signal cabinet at **Franklin Street and Sacramento Street**, and replace it with a new traffic signal cabinet on the southeast corner. A photograph of the Surface Mounted Facility (SMF) and the specifications for the SMF are shown below.

This replacement traffic signal cabinet is required to house the signal controller and other equipment essential to control and monitor the traffic signals. The proposed location is the optimal location as it provides a direct line of sight to the intersection, signal indications, vehicle and pedestrian traffic.


Objections to the installation of the SMF at any of the proposed locations must be submitted in writing via e-mail to smf@sfdpw.org, by mail to the **Department of Public Works, Bureau of Street Use and Mapping, 1155 Market Street, 3rd Floor, San Francisco, CA 94103**, or by fax to **(415) 554-6161**. You have 20 calendar days from the date of this notice to send written notice of your objection to DPW. DPW will not consider any objection unless it is made within this 20-day period.

If you submit an objection, DPW may convene a hearing to determine whether the permit for placement of the SMF should be issued. DPW will commence any such hearing within 40 days after the receipt of any objections. You will have the opportunity to express your concerns about the SMF at the hearing should you choose to attend.


Thank you,

Celine X. Leung
San Francisco Municipal Transportation Agency
One South Van Ness Avenue, 7th Floor
San Francisco, CA 94103-5417
(415) 701-4558

Controller cabinet: 36" W x 60" H x 17" D
Concrete foundation: 38" W x 2" H x 19" D
Total Height (cabinet & foundation): 62"



MSF Cabinet





(415) 554-5810
FAX (415) 554-6161
<http://www.sfdpw.org>

Department of Public Works
Bureau of Street-Use and Mapping
1155 Market St, 3rd Floor
San Francisco, CA 94103

13EXC-1895

Utility Excavation Permit

Address : Multiple Locations

Cost: \$8,878.91

Block: Lot: Zip:

Pursuant to Article 2.4 of the Public Works Code in conjunction to DPW Order 178,940 permission, revocable at the will of the Director of Public Works, to excavate and restore the public right-of-way is granted to Permittee.

Bay Area Lightworks

Name: Bay Area Lightworks

Address: 1460 Yosemite Ave. San Francisco, CA 94124

Contact: Lindy Galimba

Phone: 415-822-2336

Conditions

This permit is approved with the condition that "No cabinet(s), PG&E power meter pedestal and VMS (Variable Message Sign) system will be installed (including foundation) under this permit until DPW approves the proposed location(s) for the installation of the cabinet(s)". Failure to comply with this condition may render this permit void and may subject Bay Area Lightworks to a fine or citation for up to \$10,000.00 a day for installing a cabinet without approval and valid approved permit.

Also, due to the coordinated planned paving schedule on Franklin St. from Fell St. to Clay St., the full restoration requirements per the excavation code (full lane width restoration) will not be required. Bay Area Lightworks will be allowed to do the standard restoration (place concrete base and hot asphalt concrete flush to the wearing surface) for the size of the excavation (T-trench) only. In-lieu paving payment cost will not be required since this project was coordinated with the paving program.

This permit has been revised to reflect the change on the permit condition with regards to the installation of the cabinets. This permit approves the installation of sixteen (16) traffic signal controller cabinets and two (2) power meter pedestals for a total of eighteen (18) proposed cabinets installed on various locations. (07/02/2013)

EmergencyConfirmationNumber**24 Hour / 7 Day Contact:**

JIM LAU #415-760-9243

Service Address/Project:VAN NESS CORRIDORS - FRANKLIN ST. (Part 1)
(Contract No. 1900J) (Work location: Franklin St. between Fell St.to Clay St.)**Start Date**

06/05/2013

Permit expires on:

6/19/2014

Purpose

Electric

Excavation Reason

Place Conduit

Excavation Reason Description**Method:**

Open Cut: Sawcut

TrackingNumber1**TrackingNumber2****Project Size**

12150

Inspection

The undersigned Permittee hereby agrees to comply with all requirements and conditions noted on this permit

Approved Date : 07/02/2013

****When drilling/excavating in sidewalk area, entire flag(s) must be replaced.****

Applicant/Permitee

Date

Distribution:
Inside BSM: Utility Inspection

Printed : 7/11/2014 8:14:58 AM

Plan Checker

Rene Lopez

STREET EXCAVATION REQUIREMENTS:

1. The permittee shall call Underground Service Alert (U.S.A.), telephone number 1-800-227-2600, 48 hours prior to any excavation.
2. All work including sidewalk and pavement cutting and removal, lagging, excavation, backfill, and sidewalk and pavement restoration shall be done by a licensed paving contractor and in accordance with the requirements of the Standard Specifications of the Bureau of Engineering, Department of Public Works, July 1986 Edition and Department of Public Works Order Nos. 176,707, copy attached.
3.
 - a. DPW Order 181,305, dated 6/17/13, Reinforced Concrete Bus pads, shall be constructed in accordance with SFPDW Standard Plan, File No. 96,607 and SFPDW Standard Specification Section 210 except that the concrete bus pad shall have a minimum compressive strength of 5,000 psi. Concrete bus pads shall be constructed at a minimum thickness of 10 to 12 inches and shall be approximately 10-foot wide.
 - b. DPW Order 181,306 dated 9/26/13, Reinforced concrete sidewalk, shall be constructed in accordance with the SFPDW Standard Plan File No. 96,608 and SFPDW Standard Specification Section 204 with #3 steel reinforced bars at mid-depth of the concrete sidewalk slab.
4. Sidewalk and pavement restoration shall include the replacement of traffic lane and crosswalk striping, parking stall markings, and curb painting that might have been obliterated during street excavation. The permittee shall perform their work under on the following options:
 - a. Have the City forces do the striping and painting work at the permittee's expense. The permittee shall make a deposit with the Department of Parking & Traffic for this purpose in an amount estimated by the Municipal Transportation Agency (MTA) 7th Floor 1 South Van Ness Ave telephone 701-4500, and notify the MTA at least 48 hours in advance of the time the work is to be done.
 - b. Perform the work themselves following instructions available at the Department of Parking & Traffic.
5. The permittee shall submit a non-refundable fee to Bureau of Street-Use and Mapping to pay for City Inspection of the backfill and pavement restoration. At least 48 hours in advance, the permittee shall make arrangements with the Street Improvement Section Inspectors, 554-7149, for an inspection schedule.
6. The permittee shall file and maintain an excavation bond in the sum of \$25,000.00 with the Department of Public Works, to guarantee the maintenance of the pavement in the excavation area for a period of 3 years following the completion of the backfill and pavement restoration pursuant to Article 2.4.40 of the Public Works Code.
7. The permittee shall conduct construction operations in accordance with the requirements of Article 11 of the Traffic Code. The permittee shall contact the MTA 7th Floor 1 South Van Ness Ave telephone 701-4500, for specific restrictions before starting work.
8. The permittee shall obtain the required permits, if any, from regulating agencies of the State of California.
9. The permittee shall verify the locations of any City or public service utility company facilities that may be affected by the work authorized by this permit and shall assume all responsibility for any damage to such facilities. The permittee shall make satisfactory arrangements and payments for any necessary temporary relocation of City or public utility company facilities.
10. The permittee shall pay the required fee for sewer installation permit at the Plumbing Inspection Division, Department of Building Inspection, 1660 Mission Street and arrange for inspection of this work, telephone 558-6054.
11. Concrete form work, planting of trees and pouring of sidewalk and/or curb shall not be performed prior to obtaining a permit from Bureau of Urban Forestry (BUF), telephone: 554-6700.
12. Per DPW Order 178,806, the recycling of Cobble Stones and Granit Curb shall follow as:
 - a. Cobblestones shall be clean of dirt prior to transporting. Extreme care shall be taken during the transporting the cobblestones to minimize damage before delivery to City. The cobblestones shall be neatly and securely placed on pallets so they can be moved about safely after the delivery. The Minimum size of cobblestone shall be 4 inches square (16 square inches). The cobblestones shall be delivered, including off loading, to the lower lot at the Cesar Chavez Street Yard located at 2323 Cesar Chavez Street or at alternative location directed by the Department within the City of San Francisco. Contact the Department forty-eight hours (48 hours) prior to delivery. The Department can be reached at (415) 641-2627.
 - b. Granite Curb shall be neatly and securely placed on pallets so they can be moved about safely after delivery. The Contractor shall exercise care in transporting the granite curb to minimize damage. The length limit of recyclable granite curbs shall be no less than four feet. The granite curb shall be delivered, including off loading, to the back lot at the Griffith Pump Station located at 1105 Thomas Street or at an alternative location directed by the Department within the City of San Francisco. Contact Bureau of Street and Sewer Repair (BSSR) at least forty-eight hours (48 hours) prior to delivery. BSSR can be reached at (415) 695-2087.
13. In consideration of this Permit being issued for the work described in the application, Permittee on its behalf and that of any successor or assign, and on behalf of any lessee, promises and agrees to perform all the terms of this Permit and to comply with all applicable laws, ordinances and regulations.
14. Permittee agrees on its behalf and that of any successor or assign to hold harmless, defend, and indemnify the City and County of San Francisco, including, without limitation, each of its commissions, departments, officers, agents and employees (hereinafter collectively referred to as the "City") from and against any and all losses, liabilities, expenses, claims, demands, injuries, damages, fines, penalties, costs or judgments including, without limitation, attorneys' fees and costs (collectively, "claims") of any kind allegedly arising directly or indirectly from (i) any act by, omission by, or negligence of, Permittee or its subcontractors, or the officers, agents, or employees of either, while engaged in the performance of the work authorized by this Permit, or while in or about the property subject to this Permit for any reason connected in any way whatsoever with the performance of the work authorized by this Permit, or allegedly resulting directly or indirectly from the maintenance or installation of any equipment, facilities or structures authorized under this Permit, (ii) any accident or injury to any contractor or subcontractor, or any officer, agent, or employee of either of them, while engaged in the performance of the work authorized by this Permit, or while in or about the property, for any reason connected with the performance of the work authorized by this Permit, or arising from liens or claims for services rendered or labor or materials furnished in or for the performance of the work authorized by this Permit, (iii) injuries or damages to real or personal property, good will, and persons in, upon or in any way allegedly connected with the work authorized by this Permit from any cause or claims arising at any time, and (iv) any release or discharge, or threatened release or discharge, of any hazardous material caused or allowed by Permittee in, under, on or about the property subject to this Permit or into the environment. As used herein, "hazardous material" means any substance, waste or material which, because of its quantity, concentration of physical or chemical characteristics is deemed by any federal, state, or local governmental authority to pose a present or potential hazard to human health or safety or to the environment.
15. Permittee must hold harmless, indemnify and defend the City regardless of the alleged negligence of the City or any other party, except only for claims resulting directly from the sole negligence or willful misconduct of the City. Permittee specifically acknowledges and agrees that it has an immediate and independent obligation to defend the City from any claim which actually or potentially falls within this indemnity provision, even if the allegations are or may be groundless, false or fraudulent, which obligation arises at the time such claim is tendered to Permittee by the City and continues at all times thereafter. Permittee agrees that the indemnification obligations assumed under this Permit shall survive expiration of the Permit or completion of work.
16. Permittee shall obtain and maintain through the terms of this Permit general liability, automobile liability or workers' compensation insurance as the City deems necessary to protect the City against claims for damages for personal injury, accidental death and property damage allegedly arising from any work done under this Permit. Such insurance shall in no way limit Permittee's indemnity hereunder. Certificates of insurance, in form and with insurers satisfactory to the City, evidencing all coverages above shall be furnished to the City before commencing any operations under this Permit, with complete copies of policies furnished promptly upon City request.
17. The permittee and any permitted successor or assign recognize and understand that this permit may create a possessory interest.

Special Conditions

13EXC-1895

Conditions

====>NOTES: Per the Public Works Excavation Code:

- 1). ' T ' trench shall be the standard restoration practice for all trenches greater than 18 inches in width. The restoration of the concrete base and pavement will be equal to 1 ft. as measured from the edge of the trench;
- 2). the minimum pavement restoration requirements (mill and fill) for trenches exceeding 25% of the length of the block shall include the restoration of all affected lanes for the entire length of the block. For streets that are not delineated by painted lanes and the width of the excavation is less than thirteen (13) feet, the pavement restoration requirements (mill and fill) shall be for the entire length of the block thirteen (13) feet in width;
- 3). for excavation in the intersection, the restoration shall be to pave all affected quadrants either with the 13 foot rule for streets without delineated traffic lanes unless it is on a Muni route and for streets with multiple delineated traffic lanes in one direction, the restoration shall be limited to the affected lane(s).

====>Per DPW sign specifications, all projects impacting the length of one (1) block face or more will require the installation of a project information sign, for the duration of the project. The project information sign should be located at either end of the project facing oncoming vehicular traffic. For larger projects that exceed five (5) blocks, the project information sign should be placed at five (5) block intervals in both directions. The signage is intended to keep the public informed of the intent of the project, project schedule, contact information and allow for updates as needed.

====>Due to the coordinated planned paving schedule on Franklin St. from Fell St. to Clay St., the full restoration requirements per the excavation code (full lane width restoration) will not be required. Bay Area Lightworks will be allowed to do the standard restoration (place concrete base and hot asphalt concrete flush to the wearing surface) for the size of the excavation (T-trench) only. In-lieu paving payment cost will not be required since this project was coordinated with the paving program.

====>In the event that the proposed excavation is within the crosswalk and falls on the conditions of the curb ramp regulations per DPW Order No. 179,254, an evaluation of the angular returns will be conducted at each end of the affected crosswalk to determine whether the affected curb ramps are built per the current City standards. All curb ramp installation shall comply with ADA requirements.

====>If concrete street, gutter or parking strip is excavated, Bay Area Lightworks shall remove and replace the entire concrete section from construction joint to construction joint. (No new construction joint will be allowed).

====>When drilling/excavating in the sidewalk area, entire sidewalk flag(s) must be replaced to adjacent score lines.

====>Placement or installation of any utility facilities within the curb return area is prohibited per DPW Order No. 175,387.

====>The Department of Public Works approves this permit pursuant to the following special conditions, which the Department of Public Works incorporates into the permit and makes a part thereof.

SPECIAL PERMIT CONDITIONS:

1. Bay Area Lightworks shall coordinate all work with any other construction projects and events known or unforeseen such as to minimize the impact of construction project on the general public and/or event(s).
2. Bay Area Lightworks shall also comply with Code Section 2.4.50(b)(ii) and (b)(iii), post and maintain notice(s) at the site of the excavation and deliver a written notice to each dwelling unit on the block(s) affected by the excavation at least ten (10) days prior to start of construction.
3. Bay Area Lightworks shall comply with Code Section 2.4.55(b)(i), such that each excavation will be backfilled and compacted within 120 hours from the time the construction related to the excavation is completed, and immediately place and maintain temporary pavement (cutback) over the excavation(s).
4. Bay Area Lightworks's work shall be in accordance to all traffic regulations per S.F. Traffic Code (The Blue Book) or with any DPT approved traffic routing plan or DPT special traffic permit.
5. Bay Area Lightworks shall provide safe access for all pedestrians at all times. Special attention must be paid to provide ingress and egress to businesses and driveways.
6. Bay Area Lightworks shall coordinate all work with MUNI so as to avoid disruption to MUNI services. Please call Carlos Carrillo of Muni at #567-8745 to coordinate the schedule of work.
7. Bay Area Lightworks shall discuss and coordinate with Muni with regards to relocating bus stops if necessary for pedestrian safety. Please call Carlos Carrillo of Muni at #567-8745 for coordination.
8. Bay Area Lightworks shall hire SF police officers (when necessary) to control traffic so as to minimize the impact of the construction on the general public.
9. Bay Area Lightworks shall cooperate and participate in all public outreach and information including community meetings.
10. Bay Area Lightworks shall replace any existing traffic stripings and markings that are removed or damaged by the work activity with temporary stripings and markings after the restoration of the pavement as specified on the revised Section 6.2 'Pavement Markings' of DPT's 'Blue Book'. Also, Bay Area Lightworks shall pay to DPT the cost of replacing the permanent pavement markings. For any questions, please call Conrad Magat of DPT at (415) 701-4680.
11. Bay Area Lightworks shall restore all trenches per the Excavation Code and shall be to the satisfaction of the assigned city inspector.
12. Bay Area Lightworks shall remove all temporary pavement markings including USA marking on both the sidewalk and street at the conclusion of the excavation.
13. Bay Area Lightworks shall submit compaction test results done by a certified material testing laboratory as required by the excavation code prior to pavement restoration. [NOTE: Per Article 2.4 of the Public Works Code, the required compaction test shall be one (1) set of three (3) compaction tests per one (1) regular city block, or as specified by the DPW assigned inspector. Copies of the compaction test results shall be provided to the assigned DPW inspector.]

Failure to comply with the above requirements may render this permit void and may subject Bay Area Lightworks to a fine or citation.

Permit Addresses

13EXC-1895

*RW = RockWheel, SMC = Surface Mounted Cabinets, S/W = Sidewalk Work, DB = Directional Boring, BP= Reinforced Concrete Bus Pad, UB = Reinforced Concrete for Utility Pull Boxes and Curb Ramps

Number of blocks: 68 Total repair size:12150 sqft Total Streetspace:7740 Total Sidewalk: sqft

ID	Street Name	From St	To St	Sides	*Other	Asphalt	Concrete	Street Space Feet	Sidewalk Feet
111	CALIFORNIA ST	VAN NESS AVE	FRANKLIN ST	North	RW : False SMC : True S/W Only : True DB: False BP: False UB: False	0	60	0	
Total						0	60	0	
26	EDDY ST	VAN NESS AVE	FRANKLIN ST	Both	RW : False SMC : True S/W Only : False DB: False BP: False UB: False	20	60	20	
Total						20	60	20	
113	ELLIS ST	VAN NESS AVE	FRANKLIN ST	North	RW : False SMC : True S/W Only : True DB: False BP: False UB: False	0	15	0	
Total						0	15	0	
1	FRANKLIN ST	FELL ST	LINDEN ST	East	RW : False SMC : False S/W Only : False DB: False BP: False UB: False	100	60		
3		LINDEN ST	HAYES ST	East	RW : False SMC : True S/W Only : False DB: False BP: False UB: False	100	75	100	
5		HAYES ST	IVY ST	East	RW : False SMC : False S/W Only : False DB: False BP: False UB: False	270	100		

ID	Street Name	From St	To St	Sides	*Other	Asphalt	Concrete	Street Space Feet	Sidewalk Feet
6	FRANKLIN ST	IVY ST	GROVE ST	East	RW : False SMC : True S/W Only : False DB: False BP: False UB: False	270	100	270	
8		GROVE ST	FULTON ST	East	RW : False SMC : False S/W Only : False DB: False BP: False UB: False	250	0		
10		FULTON ST	MCALLISTER ST	Both	RW : False SMC : False S/W Only : False DB: False BP: False UB: False	320	90		
12		MCALLISTER ST	REDWOOD ST	West	RW : False SMC : True S/W Only : False DB: False BP: False UB: False	275	60	275	
14		REDWOOD ST	GOLDEN GATE AVE	West	RW : False SMC : False S/W Only : False DB: False BP: False UB: False	275	60		
16		GOLDEN GATE AVE	ELM ST	West	RW : False SMC : False S/W Only : False DB: False BP: False UB: False	275	30	275	
17		ELM ST	Intersection	West	RW : False SMC : False S/W Only : False DB: False BP: False UB: False	70	0	275	
18		ELM ST	TURK ST	Both	RW : False SMC : False S/W Only : False DB: False BP: False UB: False	275	30		
20		TURK ST	LARCH ST	Both	RW : False SMC : True S/W Only : False DB: False BP: False UB: False	335	30	335	

ID	Street Name	From St	To St	Sides	*Other	Asphalt	Concrete	Street Space Feet	Sidewalk Feet
22	FRANKLIN ST	LARCH ST	EDDY ST	East	RW : False SMC : False S/W Only : False DB: False BP: False UB: False	335	30	335	
25		EDDY ST	Intersection	East	RW : False SMC : False S/W Only : False DB: False BP: False UB: False	70	0		
27		EDDY ST	WILLOW ST	East	RW : False SMC : False S/W Only : False DB: False BP: False UB: False	275	0		
29		WILLOW ST	ELLIS ST	East	RW : False SMC : False S/W Only : False DB: False BP: False UB: False	275	0		
30		ELLIS ST	Intersection	East	RW : False SMC : False S/W Only : False DB: False BP: False UB: False	60	0		
31		ELLIS ST	OLIVE ST	East	RW : False SMC : False S/W Only : False DB: False BP: False UB: False	345	30	345	
33		OLIVE ST	OFARRELL ST \ STARR KING WAY	Both	RW : False SMC : True S/W Only : False DB: False BP: False UB: False	345	30	345	
35		OFARRELL ST \ STARR KING WAY	MYRTLE ST	East	RW : False SMC : False S/W Only : False DB: False BP: False UB: False	320	0	320	
37		MYRTLE ST	GEARY BLVD	Both	RW : False SMC : False S/W Only : False DB: False BP: False UB: False	320	60	320	

ID	Street Name	From St	To St	Sides	*Other	Asphalt	Concrete	Street Space Feet	Sidewalk Feet
40	FRANKLIN ST	GEARY BLVD	PETER YORKE WAY \ POST ST	Both	RW : False SMC : False S/W Only : False DB: False BP: False UB: False	320	60		
42		PETER YORKE WAY \ POST ST	DANIEL BURNHAM CT	East	RW : False SMC : False S/W Only : False DB: False BP: False UB: False	275	0	275	
43		DANIEL BURNHAM CT	Intersection	East	RW : False SMC : False S/W Only : False DB: False BP: False UB: False	60	0	275	
44		DANIEL BURNHAM CT	SUTTER ST	East	RW : False SMC : False S/W Only : False DB: False BP: False UB: False	275	30	275	
46		SUTTER ST	FERN ST	Both	RW : False SMC : True S/W Only : False DB: False BP: False UB: False	375	60	375	
47		FERN ST	Intersection	East	RW : False SMC : False S/W Only : False DB: False BP: False UB: False	60	0	375	
48		FERN ST	BUSH ST	East	RW : False SMC : False S/W Only : False DB: False BP: False UB: False	375	60	375	
49		BUSH ST	Intersection	East	RW : False SMC : False S/W Only : False DB: False BP: False UB: False	60	0		
50		BUSH ST	AUSTIN ST	East	RW : False SMC : False S/W Only : False DB: False BP: False UB: False	270	50		

ID	Street Name	From St	To St	Sides	*Other	Asphalt	Concrete	Street Space Feet	Sidewalk Feet
51	FRANKLIN ST	AUSTIN ST	Intersection	East	RW : False SMC : False S/W Only : False DB: False BP: False UB: False	60	0	270	
52		AUSTIN ST	PINE ST	East	RW : False SMC : False S/W Only : False DB: False BP: False UB: False	270	50		
54		PINE ST	CALIFORNIA ST	East	RW : False SMC : True S/W Only : False DB: False BP: False UB: False	275	30	275	
55		CALIFORNIA ST	Intersection	East	RW : False SMC : False S/W Only : False DB: False BP: False UB: False	80	30	80	
56		CALIFORNIA ST	SACRAMENTO ST	East	RW : False SMC : True S/W Only : False DB: False BP: False UB: False	265	30	265	
58		SACRAMENTO ST	CLAY ST	East	RW : False SMC : True S/W Only : False DB: False BP: False UB: False	270	60	270	
59		CLAY ST	Intersection	East	RW : False SMC : False S/W Only : False DB: False BP: False UB: False	60	30	60	
105		FELL ST	Intersection	East	RW : False SMC : False S/W Only : True DB: False BP: False UB: False	0	50	0	
Total						8510	1325	6365	
9	FULTON ST	FRANKLIN ST	Intersection	East	RW : False SMC : False S/W Only : False DB: False BP: False UB: False	60	0	60	

ID	Street Name	From St	To St	Sides	*Other	Asphalt	Concrete	Street Space Feet	Sidewalk Feet
107	FULTON ST	FRANKLIN ST	GOUGH ST	North	RW : False SMC : True S/W Only : True DB: False BP: False UB: False	0	50	0	
Total						60	50	60	
38	GEARY BLVD	GEARY ST \ VAN NESS AVE	FRANKLIN ST	South	RW : False SMC : True S/W Only : True DB: False BP: False UB: False	0	60	0	
39		FRANKLIN ST	Intersection	East	RW : False SMC : False S/W Only : False DB: False BP: False UB: False	60	30	60	
Total						60	90	60	
15	GOLDEN GATE AVE	FRANKLIN ST	Intersection	West	RW : False SMC : False S/W Only : False DB: False BP: False UB: False	65	0		
Total						65	0		
108	GOUGH ST	GROVE ST	FULTON ST	East	RW : False SMC : True S/W Only : True DB: False BP: False UB: False	0	60	0	
109		ELM ST	TURK ST	Both	RW : False SMC : True S/W Only : False DB: False BP: False UB: False	100	50	0	
Total						100	110	0	
7	GROVE ST	FRANKLIN ST	Intersection	East	RW : False SMC : False S/W Only : False DB: False BP: False UB: False	50	0	50	
Total						50	0	50	

ID	Street Name	From St	To St	Sides	*Other	Asphalt	Concrete	Street Space Feet	Sidewalk Feet
4	HAYES ST	FRANKLIN ST	Intersection	East	RW : False SMC : False S/W Only : False DB: False BP: False UB: False	40	0	40	
114		VAN NESS AVE	FRANKLIN ST	South	RW : False SMC : True S/W Only : True DB: False BP: False UB: False	0	15	0	
Total						40	15	40	
106	IVY ST	FRANKLIN ST	Intersection	East	RW : False SMC : False S/W Only : False DB: False BP: False UB: False	40	0	0	
Total						40	0	0	
21	LARCH ST	FRANKLIN ST	Intersection	East	RW : False SMC : False S/W Only : False DB: False BP: False UB: False	60	0	335	
Total						60	0	335	
2	LINDEN ST	FRANKLIN ST	Intersection	East	RW : False SMC : False S/W Only : False DB: False BP: False UB: False	40	0	40	
Total						40	0	40	
11	MCALLISTER ST	FRANKLIN ST	Intersection	West	RW : False SMC : False S/W Only : False DB: False BP: False UB: False	65	30		
Total						65	30		
36	MYRTLE ST	FRANKLIN ST	Intersection	East	RW : False SMC : False S/W Only : False DB: False BP: False UB: False	60	0	320	
Total						60	0	320	

ID	Street Name	From St	To St	Sides	*Other	Asphalt	Concrete	Street Space Feet	Sidewalk Feet
32	OLIVE ST	FRANKLIN ST	Intersection	East	RW : False SMC : False S/W Only : False DB: False BP: False UB: False	60	0	345	
Total						60	0	345	
53	PINE ST	FRANKLIN ST	Intersection	East	RW : False SMC : False S/W Only : False DB: False BP: False UB: False	60	0		
Total						60	0		
41	POST ST	FRANKLIN ST \ PETER YORKE WAY	Intersection	East	RW : False SMC : False S/W Only : False DB: False BP: False UB: False	45	0	45	
112		VAN NESS AVE	FRANKLIN ST \ PETER YORKE WAY	North	RW : False SMC : True S/W Only : True DB: False BP: False UB: False	0	15	0	
Total						45	15	45	
13	REDWOOD ST	FRANKLIN ST	Intersection	West	RW : False SMC : False S/W Only : False DB: False BP: False UB: False	275	60		
Total						275	60		
57	SACRAMENTO ST	FRANKLIN ST	Intersection	East	RW : False SMC : False S/W Only : False DB: False BP: False UB: False	60	30	60	
Total						60	30	60	
34	STARR KING WAY	FRANKLIN ST \ OFARRELL ST	Intersection	East	RW : False SMC : False S/W Only : False DB: False BP: False UB: False	60	0		
Total						60	0		

ID	Street Name	From St	To St	Sides	*Other	Asphalt	Concrete	Street Space Feet	Sidewalk Feet
45	SUTTER ST	FRANKLIN ST	Intersection	Both	RW : False SMC : False S/W Only : False DB: False BP: False UB: False	70	0		
Total						70	0		
19	TURK ST	FRANKLIN ST	Intersection	Both	RW : False SMC : False S/W Only : False DB: False BP: False UB: False	120	0		
24		GOUGH ST	Intersection	East	RW : False SMC : False S/W Only : False DB: False BP: False UB: False	80	0	0	
110		FRANKLIN ST	GOUGH ST	North	RW : False SMC : False S/W Only : False DB: False BP: False UB: False	15	0	0	
Total						215	0	0	
28	WILLOW ST	FRANKLIN ST	Intersection	East	RW : False SMC : False S/W Only : False DB: False BP: False UB: False	275	0		
Total						275	0		

Exceptions

13EXC-1895

Street Name	From St	To St	Message	Job	Contact	Dates
AUSTIN ST						
	FRANKLIN ST	Intersection	Conflict with existing Street Use Permit.	12B-0107	Refer to Agent - Refer to Agent	
	FRANKLIN ST	Intersection	Conflict with existing Street Use Permit.	12B-0111	Refer to Agent - Refer to Agent	
	FRANKLIN ST	Intersection	Conflict with existing Street Use Permit.	12B-0119	Refer to Agent - Refer to Agent	
	FRANKLIN ST	Intersection	Conflict with existing Street Use Permit.	12B-0122	Refer to Agent - Refer to Agent	
	FRANKLIN ST	Intersection	Conflict with existing Street Use Permit.	12B-0124	Refer to Agent - Refer to Agent	
	FRANKLIN ST	Intersection	Conflict with existing Street Use Permit.	12B-0131	Refer to Agent - Refer to Agent	
	FRANKLIN ST	Intersection	Conflict with existing Street Use Permit.	13B-0009	Refer to Agent - Refer to Agent	
	FRANKLIN ST	Intersection	Conflict with existing Street Use Permit.	13B-0012	Refer to Agent - Refer to Agent	
	FRANKLIN ST	Intersection	Conflict with existing Street Use Permit.	13B-0017	Refer to Agent - Refer to Agent	
	FRANKLIN ST	Intersection	Conflict with existing Street Use Permit.	13B-0040	Refer to Agent - Refer to Agent	
	FRANKLIN ST	Intersection	Proposed Paving.	PAVING	Au Bui -	Aug 12 2013-Mar 28 2014
	FRANKLIN ST	Intersection	Proposed Paving.	PAVING	Au Bui -	Jul 10 2013-Mar 28 2014
	FRANKLIN ST	Intersection	Proposed Excavation.	SF MTA SS - Transportation Engineering (Capital)	Cathal Hennessy -	Feb 1 2013-Dec 1 2013
BUSH ST						
	FRANKLIN ST	Intersection	Conflict with existing Street Use Permit.	12B-0107	Refer to Agent - Refer to Agent	
	FRANKLIN ST	Intersection	Conflict with existing Street Use Permit.	12B-0111	Refer to Agent - Refer to Agent	
	FRANKLIN ST	Intersection	Conflict with existing Street Use Permit.	12B-0119	Refer to Agent - Refer to Agent	
	FRANKLIN ST	Intersection	Conflict with existing Street Use Permit.	12B-0122	Refer to Agent - Refer to Agent	
	FRANKLIN ST	Intersection	Conflict with existing Street Use Permit.	12B-0124	Refer to Agent - Refer to Agent	
	FRANKLIN ST	Intersection	Conflict with existing Street Use Permit.	12B-0131	Refer to Agent - Refer to Agent	
	FRANKLIN ST	Intersection	Conflict with existing Street Use Permit.	13B-0009	Refer to Agent - Refer to Agent	
	FRANKLIN ST	Intersection	Conflict with existing Street Use Permit.	13B-0012	Refer to Agent - Refer to Agent	
	FRANKLIN ST	Intersection	Conflict with existing Street Use Permit.	13B-0017	Refer to Agent - Refer to Agent	
	FRANKLIN ST	Intersection	Conflict with existing Street Use Permit.	13B-0040	Refer to Agent - Refer to Agent	
	FRANKLIN ST	Intersection	Please see special paving requirements for Moratorium Streets.	1632J		Sep 3 2011-Sep 3 2016

Street Name	From St	To St	Message	Job	Contact	Dates
	FRANKLIN ST	Intersection	Proposed Excavation.	SF MTA SS - Transportation Engineering (Capital)	Cathal Hennessy -	Feb 1 2013-Dec 1 2013
CALIFORNIA ST						
	VAN NESS AVE	FRANKLIN ST -	Conflict with existing Street Use Permit.	12B-0035	Refer to Agent - Refer to Agent	
	FRANKLIN ST	Intersection	Conflict with existing Street Use Permit.	12B-0097	Refer to Agent - Refer to Agent	
	FRANKLIN ST	Intersection	Conflict with existing Street Use Permit.	12B-0111	Refer to Agent - Refer to Agent	
	FRANKLIN ST	Intersection	Conflict with existing Street Use Permit.	12B-0116	Refer to Agent - Refer to Agent	
	FRANKLIN ST	Intersection	Conflict with existing Street Use Permit.	12B-0118	Refer to Agent - Refer to Agent	
	FRANKLIN ST	Intersection	Conflict with existing Street Use Permit.	12B-0119	Refer to Agent - Refer to Agent	
	FRANKLIN ST	Intersection	Conflict with existing Street Use Permit.	12B-0122	Refer to Agent - Refer to Agent	
	FRANKLIN ST	Intersection	Conflict with existing Street Use Permit.	12B-0124	Refer to Agent - Refer to Agent	
	FRANKLIN ST	Intersection	Conflict with existing Street Use Permit.	12B-0131	Refer to Agent - Refer to Agent	
	FRANKLIN ST	Intersection	Conflict with existing Street Use Permit.	13B-0009	Refer to Agent - Refer to Agent	
	FRANKLIN ST	Intersection	Conflict with existing Street Use Permit.	13B-0012	Refer to Agent - Refer to Agent	
	FRANKLIN ST	Intersection	Conflict with existing Street Use Permit.	13B-0017	Refer to Agent - Refer to Agent	
	VAN NESS AVE	FRANKLIN ST -	DPT Blue Book Traffic Restriction. Time of day during which lanes must be kept clear: NORTH 7AM - 9AM 3PM - 7PM MONDAY THROUGH FRIDAY // SOUTH 7AM - 9AM 3PM - 7PM MONDAY THROUGH FRIDAY	N/A		
	FRANKLIN ST	Intersection	Proposed Paving.	PAVING	Au Bui -	Aug 12 2013-Mar 28 2014
	FRANKLIN ST	Intersection	Proposed Paving.	PAVING	Au Bui -	Jul 10 2013-Mar 28 2014
	FRANKLIN ST	Intersection	Proposed Excavation.	SF DPW IDC - Streets & Highways	Au Bui -	Aug 12 2013-Mar 28 2014
	FRANKLIN ST	Intersection	Proposed Excavation.	SF DPW IDC - Streets & Highways	Au Bui -	Jul 10 2013-Mar 28 2014
	FRANKLIN ST	Intersection	Proposed Excavation.	SF MTA SS - Transportation Engineering (Capital)	Cathal Hennessy -	Feb 1 2013-Dec 1 2013
CLAY ST						
	FRANKLIN ST	Intersection	Under G095 requirement, Contractor shall contact Muni Overhead Line Division of any work 10 feet in horizontal or vertical direction of overhead lines. Contact: Tim Lipps @ (415) 554-9227	N/A		
	FRANKLIN ST	Intersection	Proposed Paving.	PAVING	Au Bui -	Aug 12 2013-Mar 28 2014
	FRANKLIN ST	Intersection	Proposed Paving.	PAVING	Au Bui -	Jul 10 2013-Mar 28 2014

Street Name	From St	To St	Message	Job	Contact	Dates
	FRANKLIN ST	Intersection	Proposed Excavation.	SF MTA Capital Programs and Costruction	Darton Ito -	Jan 1 2020-Dec 31 2020
	FRANKLIN ST	Intersection	Proposed Excavation.	SF MTA SS - Transportatio n Engineering (Capital)	Cathal Hennessy -	Feb 1 2013-Dec 1 2013
DANIEL BURNHAM CT						
	FRANKLIN ST	Intersection	Conflict with existing Street Use Permit.	12B-0107	Refer to Agent - Refer to Agent	
	FRANKLIN ST	Intersection	Conflict with existing Street Use Permit.	12B-0111	Refer to Agent - Refer to Agent	
	FRANKLIN ST	Intersection	Conflict with existing Street Use Permit.	12B-0119	Refer to Agent - Refer to Agent	
	FRANKLIN ST	Intersection	Conflict with existing Street Use Permit.	12B-0122	Refer to Agent - Refer to Agent	
	FRANKLIN ST	Intersection	Conflict with existing Street Use Permit.	12B-0124	Refer to Agent - Refer to Agent	
	FRANKLIN ST	Intersection	Conflict with existing Street Use Permit.	12B-0131	Refer to Agent - Refer to Agent	
	FRANKLIN ST	Intersection	Conflict with existing Street Use Permit.	13B-0009	Refer to Agent - Refer to Agent	
	FRANKLIN ST	Intersection	Conflict with existing Street Use Permit.	13B-0012	Refer to Agent - Refer to Agent	
	FRANKLIN ST	Intersection	Conflict with existing Street Use Permit.	13B-0017	Refer to Agent - Refer to Agent	
	FRANKLIN ST	Intersection	Conflict with existing Street Use Permit.	13B-0040	Refer to Agent - Refer to Agent	
	FRANKLIN ST	Intersection	Proposed Paving.	PAVING	Au Bui -	Aug 12 2013-Mar 28 2014
	FRANKLIN ST	Intersection	Proposed Paving.	PAVING	Au Bui -	Jul 10 2013-Mar 28 2014
	FRANKLIN ST	Intersection	Proposed Excavation.	SF DPW IDC - Streets & Highways	Au Bui -	Aug 12 2013-Mar 28 2014
	FRANKLIN ST	Intersection	Proposed Excavation.	SF DPW IDC - Streets & Highways	Au Bui -	Jul 10 2013-Mar 28 2014
	FRANKLIN ST	Intersection	Proposed Excavation.	SF MTA SS - Transportatio n Engineering (Capital)	Cathal Hennessy -	Feb 1 2013-Dec 1 2013
EDDY ST						
	FRANKLIN ST	Intersection	Conflict with existing Street Use Permit.	12B-0107	Refer to Agent - Refer to Agent	
	FRANKLIN ST	Intersection	Conflict with existing Street Use Permit.	12B-0119	Refer to Agent - Refer to Agent	
	FRANKLIN ST	Intersection	Conflict with existing Street Use Permit.	12B-0122	Refer to Agent - Refer to Agent	
	FRANKLIN ST	Intersection	Conflict with existing Street Use Permit.	12B-0131	Refer to Agent - Refer to Agent	
	VAN NESS AVE	FRANKLIN ST -	Conflict with existing Street Use Permit.	12ECN-1037	Refer to Agent5504900 - Refer to Agent5504900	Oct 15 2012-
	VAN NESS AVE	FRANKLIN ST -	Conflict with existing Street Use Permit.	12SW-0071	Refer to Agent - Refer to Agent	
	FRANKLIN ST	Intersection	Conflict with existing Street Use Permit.	13B-0009	Refer to Agent - Refer to Agent	

Street Name	From St	To St	Message	Job	Contact	Dates
	FRANKLIN ST	Intersection	Conflict with existing Street Use Permit.	13B-0017	Refer to Agent - Refer to Agent	
	FRANKLIN ST	Intersection	Conflict with existing Street Use Permit.	13B-0040	Refer to Agent - Refer to Agent	
	FRANKLIN ST	Intersection	Please refer to Figure 12 of Section 9.4(A) of the DPW Order No. 171,442 for special conditions for excavation in the vicinity of AWSS.	N/A		
	FRANKLIN ST	Intersection	Under G095 requirement, Contractor shall contact Muni Overhead Line Division of any work 10 feet in horizontal or vertical direction of overhead lines. Contact: Tim Lipps @ (415) 554-9227	N/A		
	VAN NESS AVE	FRANKLIN ST -	Banners are allowed on this street	N/A		
	VAN NESS AVE	FRANKLIN ST -	Please refer to Figure 12 of Section 9.4(A) of the DPW Order No. 171,442 for special conditions for excavation in the vicinity of AWSS.	N/A		
	VAN NESS AVE	FRANKLIN ST -	Under G095 requirement, Contractor shall contact Muni Overhead Line Division of any work 10 feet in horizontal or vertical direction of overhead lines. Contact: Tim Lipps @ (415) 554-9227	N/A		
	FRANKLIN ST	Intersection	Proposed Paving.	PAVING	Au Bui -	Aug 12 2013-Mar 28 2014
	FRANKLIN ST	Intersection	Proposed Paving.	PAVING	Au Bui -	Jul 10 2013-Mar 28 2014
	FRANKLIN ST	Intersection	Proposed Excavation.	SF DPW IDC - Streets & Highways	Au Bui -	Aug 12 2013-Mar 28 2014
	FRANKLIN ST	Intersection	Proposed Excavation.	SF DPW IDC - Streets & Highways	Au Bui -	Jul 10 2013-Mar 28 2014
	FRANKLIN ST	Intersection	Proposed Excavation.	SF DPW IDC - Streets & Highways	Au Bui -	Aug 12 2013-Mar 28 2014
	FRANKLIN ST	Intersection	Proposed Excavation.	SF DPW IDC - Streets & Highways	Au Bui -	Jul 10 2013-Mar 28 2014
	FRANKLIN ST	Intersection	Proposed Excavation.	SF MTA SS - Transportatio n Engineering (Capital)	Cathal Hennessy -	Feb 1 2013-Dec 1 2013
ELLIS ST						
	FRANKLIN ST	Intersection	Conflict with existing excavation permit. It is mandatory that you coordinate all work for joint paving.	11EXC-2294	1-800-743-5000 - 1-800-743-5000	Mar 18 2013-Jul 31 2013
	FRANKLIN ST	Intersection	Conflict with existing Street Use Permit.	12B-0107	Refer to Agent - Refer to Agent	
	FRANKLIN ST	Intersection	Conflict with existing Street Use Permit.	12B-0116	Refer to Agent - Refer to Agent	
	FRANKLIN ST	Intersection	Conflict with existing Street Use Permit.	12B-0119	Refer to Agent - Refer to Agent	
	FRANKLIN ST	Intersection	Conflict with existing Street Use Permit.	12B-0122	Refer to Agent - Refer to Agent	

Street Name	From St	To St	Message	Job	Contact	Dates
	FRANKLIN ST	Intersection	Conflict with existing Street Use Permit.	12B-0131	Refer to Agent - Refer to Agent	
	FRANKLIN ST	Intersection	Conflict with existing Street Use Permit.	13B-0009	Refer to Agent - Refer to Agent	
	FRANKLIN ST	Intersection	Conflict with existing Street Use Permit.	13B-0017	Refer to Agent - Refer to Agent	
	FRANKLIN ST	Intersection	Conflict with existing Street Use Permit.	13B-0040	Refer to Agent - Refer to Agent	
	FRANKLIN ST	Intersection	Please refer to Figure 12 of Section 9.4(A) of the DPW Order No. 171,442 for special conditions for excavation in the vicinity of AWSS.	N/A		
	VAN NESS AVE	FRANKLIN ST -	Banners are allowed on this street	N/A		
	VAN NESS AVE	FRANKLIN ST -	Please refer to Figure 12 of Section 9.4(A) of the DPW Order No. 171,442 for special conditions for excavation in the vicinity of AWSS.	N/A		
	FRANKLIN ST	Intersection	Proposed Paving.	PAVING	Au Bui -	Aug 12 2013-Mar 28 2014
	FRANKLIN ST	Intersection	Proposed Paving.	PAVING	Au Bui -	Jul 10 2013-Mar 28 2014
	FRANKLIN ST	Intersection	Proposed Excavation.	PG&E	Alex Hom -	Mar 18 2013-Sep 30 2013
	FRANKLIN ST	Intersection	Proposed Excavation.	SF DPW IDC - Streets & Highways	Au Bui -	Aug 12 2013-Mar 28 2014
	FRANKLIN ST	Intersection	Proposed Excavation.	SF DPW IDC - Streets & Highways	Au Bui -	Jul 10 2013-Mar 28 2014
	FRANKLIN ST	Intersection	Proposed Excavation.	SF MTA SS - Transportatio n Engineering (Capital)	Cathal Hennessy -	Feb 1 2013-Dec 1 2013
	FRANKLIN ST	Intersection	Prior to performing any construction, all CCSF survey monuments shall be referenced by a licensed Land Surveyor on a Corner Record or a Record of Survey, if any construction will take place within 10ft of the monument. For any questions, please call Mapping at #554-5827	Stone or Concrete Monument		
	VAN NESS AVE	FRANKLIN ST -	Prior to performing any construction, all CCSF survey monuments shall be referenced by a licensed Land Surveyor on a Corner Record or a Record of Survey, if any construction will take place within 10ft of the monument. For any questions, please call Mapping at #554-5827	Stone or Concrete Monument		
ELM ST						
	FRANKLIN ST	Intersection	Conflict with existing Street Use Permit.	12B-0107	Refer to Agent - Refer to Agent	
	FRANKLIN ST	Intersection	Conflict with existing Street Use Permit.	12B-0111	Refer to Agent - Refer to Agent	
	FRANKLIN ST	Intersection	Conflict with existing Street Use Permit.	12B-0119	Refer to Agent - Refer to Agent	
	FRANKLIN ST	Intersection	Conflict with existing Street Use Permit.	12B-0122	Refer to Agent - Refer to Agent	

Street Name	From St	To St	Message	Job	Contact	Dates
	FRANKLIN ST	Intersection	Conflict with existing Street Use Permit.	12B-0124	Refer to Agent - Refer to Agent	
	FRANKLIN ST	Intersection	Conflict with existing Street Use Permit.	12B-0131	Refer to Agent - Refer to Agent	
	FRANKLIN ST	Intersection	Conflict with existing Street Use Permit.	13B-0009	Refer to Agent - Refer to Agent	
	FRANKLIN ST	Intersection	Conflict with existing Street Use Permit.	13B-0017	Refer to Agent - Refer to Agent	
	FRANKLIN ST	Intersection	Conflict with existing Street Use Permit.	13B-0037	Refer to Agent - Refer to Agent	
	FRANKLIN ST	Intersection	Conflict with existing Street Use Permit.	13B-0040	Refer to Agent - Refer to Agent	
	FRANKLIN ST	Intersection	Please refer to Figure 12 of Section 9.4(A) of the DPW Order No. 171,442 for special conditions for excavation in the vicinity of AWSS.	N/A		
	FRANKLIN ST	Intersection	Proposed Paving.	PAVING	Au Bui -	Aug 12 2013-Mar 28 2014
	FRANKLIN ST	Intersection	Proposed Paving.	PAVING	Au Bui -	Jul 10 2013-Mar 28 2014
	FRANKLIN ST	Intersection	Proposed Excavation.	SF DPW IDC - Streets & Highways	Au Bui -	Aug 12 2013-Mar 28 2014
	FRANKLIN ST	Intersection	Proposed Excavation.	SF DPW IDC - Streets & Highways	Au Bui -	Jul 10 2013-Mar 28 2014
	FRANKLIN ST	Intersection	Proposed Excavation.	SF MTA SS - Transportatio n Engineering (Capital)	Cathal Hennessy -	Feb 1 2013-Dec 1 2013
	FRANKLIN ST	Intersection	Proposed Excavation.	SF Planning	Adam Varat -	Jan 1 2020-Dec 31 2020
FELL ST						
	FRANKLIN ST	Intersection	Conflict with existing Street Use Permit.	12B-0056	Refer to Agent - Refer to Agent	
	FRANKLIN ST	Intersection	Conflict with existing Street Use Permit.	12B-0097	Refer to Agent - Refer to Agent	
	FRANKLIN ST	Intersection	Conflict with existing Street Use Permit.	12B-0107	Refer to Agent - Refer to Agent	
	FRANKLIN ST	Intersection	Conflict with existing Street Use Permit.	12B-0111	Refer to Agent - Refer to Agent	
	FRANKLIN ST	Intersection	Conflict with existing Street Use Permit.	12B-0119	Refer to Agent - Refer to Agent	
	FRANKLIN ST	Intersection	Conflict with existing Street Use Permit.	12B-0122	Refer to Agent - Refer to Agent	
	FRANKLIN ST	Intersection	Conflict with existing Street Use Permit.	12B-0124	Refer to Agent - Refer to Agent	
	FRANKLIN ST	Intersection	Conflict with existing Street Use Permit.	12B-0131	Refer to Agent - Refer to Agent	
	FRANKLIN ST	Intersection	Conflict with existing Street Use Permit.	13B-0009	Refer to Agent - Refer to Agent	
	FRANKLIN ST	Intersection	Conflict with existing Street Use Permit.	13B-0012	Refer to Agent - Refer to Agent	
	FRANKLIN ST	Intersection	Conflict with existing Street Use Permit.	13B-0017	Refer to Agent - Refer to Agent	
	FRANKLIN ST	Intersection	Conflict with existing Street Use Permit.	13B-0040	Refer to Agent - Refer to Agent	
	FRANKLIN ST	Intersection	Conflict with existing Street Use Permit.	13B-0041	Refer to Agent - Refer to Agent	

Street Name	From St	To St	Message	Job	Contact	Dates
	FRANKLIN ST	Intersection	Please see special paving requirements for Moratorium Streets.	1574J		Oct 7 2010-Oct 7 2015
	FRANKLIN ST	Intersection	Proposed Excavation.	SF DPW IDC - Streets & Highways	Au Bui -	Aug 12 2013-Mar 28 2014
	FRANKLIN ST	Intersection	Proposed Excavation.	SF DPW IDC - Streets & Highways	Au Bui -	Jul 10 2013-Mar 28 2014
	FRANKLIN ST	Intersection	Proposed Excavation.	SF MTA SS - Transportation Engineering (Capital)	Cathal Hennessy -	Feb 1 2013-Dec 1 2013
	FRANKLIN ST	Intersection	Proposed Excavation.	SF Planning	Adam Varat -	Jan 1 2020-Dec 31 2020
FERN ST						
	FRANKLIN ST	Intersection	Conflict with existing Street Use Permit.	12B-0107	Refer to Agent - Refer to Agent	
	FRANKLIN ST	Intersection	Conflict with existing Street Use Permit.	12B-0111	Refer to Agent - Refer to Agent	
	FRANKLIN ST	Intersection	Conflict with existing Street Use Permit.	12B-0119	Refer to Agent - Refer to Agent	
	FRANKLIN ST	Intersection	Conflict with existing Street Use Permit.	12B-0122	Refer to Agent - Refer to Agent	
	FRANKLIN ST	Intersection	Conflict with existing Street Use Permit.	12B-0124	Refer to Agent - Refer to Agent	
	FRANKLIN ST	Intersection	Conflict with existing Street Use Permit.	12B-0131	Refer to Agent - Refer to Agent	
	FRANKLIN ST	Intersection	Conflict with existing Street Use Permit.	13B-0009	Refer to Agent - Refer to Agent	
	FRANKLIN ST	Intersection	Conflict with existing Street Use Permit.	13B-0012	Refer to Agent - Refer to Agent	
	FRANKLIN ST	Intersection	Conflict with existing Street Use Permit.	13B-0017	Refer to Agent - Refer to Agent	
	FRANKLIN ST	Intersection	Conflict with existing Street Use Permit.	13B-0040	Refer to Agent - Refer to Agent	
	FRANKLIN ST	Intersection	Proposed Paving.	PAVING	Au Bui -	Aug 12 2013-Mar 28 2014
	FRANKLIN ST	Intersection	Proposed Paving.	PAVING	Au Bui -	Jul 10 2013-Mar 28 2014
	FRANKLIN ST	Intersection	Proposed Excavation.	SF MTA SS - Transportation Engineering (Capital)	Cathal Hennessy -	Feb 1 2013-Dec 1 2013
FRANKLIN ST						
	ELLIS ST	Intersection	Conflict with existing excavation permit. It is mandatory that you coordinate all work for joint paving.	11EXC-2294	1-800-743-5000 - 1-800-743-5000	Mar 18 2013-Jul 31 2013
	WILLOW ST	ELLIS ST -	Conflict with existing excavation permit. It is mandatory that you coordinate all work for joint paving.	11EXC-2294	1-800-743-5000 - 1-800-743-5000	Mar 18 2013-Jul 31 2013
	WILLOW ST	Intersection	Conflict with existing excavation permit. It is mandatory that you coordinate all work for joint paving.	11EXC-2294	1-800-743-5000 - 1-800-743-5000	Mar 18 2013-Jul 31 2013
	FELL ST	LINDEN ST -	Conflict with existing Street Use Permit.	11IE-0114	Refer to Agent - Refer to Agent	
	AUSTIN ST	PINE ST -	Conflict with existing Street Use Permit.	12B-0023	Refer to Agent - Refer to Agent	

Street Name	From St	To St	Message	Job	Contact	Dates
	BUSH ST	AUSTIN ST -	Conflict with existing Street Use Permit.	12B-0023	Refer to Agent - Refer to Agent	
	DANIEL BURNHAM CT	SUTTER ST -	Conflict with existing Street Use Permit.	12B-0023	Refer to Agent - Refer to Agent	
	FERN ST	BUSH ST -	Conflict with existing Street Use Permit.	12B-0023	Refer to Agent - Refer to Agent	
	GEARY BLVD	PETER YORKE WAY \ POST ST -	Conflict with existing Street Use Permit.	12B-0023	Refer to Agent - Refer to Agent	
	PETER YORKE WAY \ POST ST	DANIEL BURNHAM CT -	Conflict with existing Street Use Permit.	12B-0023	Refer to Agent - Refer to Agent	
	PINE ST	Intersection	Conflict with existing Street Use Permit.	12B-0023	Refer to Agent - Refer to Agent	
	SUTTER ST	FERN ST -	Conflict with existing Street Use Permit.	12B-0023	Refer to Agent - Refer to Agent	
	AUSTIN ST	PINE ST -	Conflict with existing Street Use Permit.	12B-0025	Refer to Agent - Refer to Agent	
	BUSH ST	AUSTIN ST -	Conflict with existing Street Use Permit.	12B-0025	Refer to Agent - Refer to Agent	
	DANIEL BURNHAM CT	SUTTER ST -	Conflict with existing Street Use Permit.	12B-0025	Refer to Agent - Refer to Agent	
	FERN ST	BUSH ST -	Conflict with existing Street Use Permit.	12B-0025	Refer to Agent - Refer to Agent	
	GEARY BLVD	PETER YORKE WAY \ POST ST -	Conflict with existing Street Use Permit.	12B-0025	Refer to Agent - Refer to Agent	
	PETER YORKE WAY \ POST ST	DANIEL BURNHAM CT -	Conflict with existing Street Use Permit.	12B-0025	Refer to Agent - Refer to Agent	
	PINE ST	Intersection	Conflict with existing Street Use Permit.	12B-0025	Refer to Agent - Refer to Agent	
	SUTTER ST	FERN ST -	Conflict with existing Street Use Permit.	12B-0025	Refer to Agent - Refer to Agent	
	FULTON ST	MCALLISTER ST -	Conflict with existing Street Use Permit.	12B-0026	Refer to Agent - Refer to Agent	
	GROVE ST	FULTON ST -	Conflict with existing Street Use Permit.	12B-0026	Refer to Agent - Refer to Agent	
	HAYES ST	Intersection	Conflict with existing Street Use Permit.	12B-0026	Refer to Agent - Refer to Agent	
	HAYES ST	IVY ST -	Conflict with existing Street Use Permit.	12B-0026	Refer to Agent - Refer to Agent	
	IVY ST	GROVE ST -	Conflict with existing Street Use Permit.	12B-0026	Refer to Agent - Refer to Agent	
	MCALLISTER ST	REDWOOD ST -	Conflict with existing Street Use Permit.	12B-0026	Refer to Agent - Refer to Agent	
	REDWOOD ST	GOLDEN GATE AVE -	Conflict with existing Street Use Permit.	12B-0026	Refer to Agent - Refer to Agent	
	AUSTIN ST	PINE ST -	Conflict with existing Street Use Permit.	12B-0033	Refer to Agent - Refer to Agent	
	BUSH ST	AUSTIN ST -	Conflict with existing Street Use Permit.	12B-0033	Refer to Agent - Refer to Agent	
	DANIEL BURNHAM CT	SUTTER ST -	Conflict with existing Street Use Permit.	12B-0033	Refer to Agent - Refer to Agent	
	ELM ST	TURK ST -	Conflict with existing Street Use Permit.	12B-0033	Refer to Agent - Refer to Agent	
	FERN ST	BUSH ST -	Conflict with existing Street Use Permit.	12B-0033	Refer to Agent - Refer to Agent	
	FULTON ST	MCALLISTER ST -	Conflict with existing Street Use Permit.	12B-0033	Refer to Agent - Refer to Agent	
	GEARY BLVD	Intersection	Conflict with existing Street Use Permit.	12B-0033	Refer to Agent - Refer to Agent	

Street Name	From St	To St	Message	Job	Contact	Dates
	GEARY BLVD	PETER YORKE WAY \ POST ST -	Conflict with existing Street Use Permit.	12B-0033	Refer to Agent - Refer to Agent	
	GOLDEN GATE AVE	ELM ST -	Conflict with existing Street Use Permit.	12B-0033	Refer to Agent - Refer to Agent	
	GOLDEN GATE AVE	Intersection	Conflict with existing Street Use Permit.	12B-0033	Refer to Agent - Refer to Agent	
	GROVE ST	FULTON ST -	Conflict with existing Street Use Permit.	12B-0033	Refer to Agent - Refer to Agent	
	GROVE ST	Intersection	Conflict with existing Street Use Permit.	12B-0033	Refer to Agent - Refer to Agent	
	MCALLISTER ST	REDWOOD ST -	Conflict with existing Street Use Permit.	12B-0033	Refer to Agent - Refer to Agent	
	MYRTLE ST	GEARY BLVD -	Conflict with existing Street Use Permit.	12B-0033	Refer to Agent - Refer to Agent	
	OFARRELL ST \ STARR KING WAY	MYRTLE ST -	Conflict with existing Street Use Permit.	12B-0033	Refer to Agent - Refer to Agent	
	PETER YORKE WAY \ POST ST	DANIEL BURNHAM CT -	Conflict with existing Street Use Permit.	12B-0033	Refer to Agent - Refer to Agent	
	PINE ST	CALIFORNIA ST -	Conflict with existing Street Use Permit.	12B-0033	Refer to Agent - Refer to Agent	
	PINE ST	Intersection	Conflict with existing Street Use Permit.	12B-0033	Refer to Agent - Refer to Agent	
	REDWOOD ST	GOLDEN GATE AVE -	Conflict with existing Street Use Permit.	12B-0033	Refer to Agent - Refer to Agent	
	SUTTER ST	FERN ST -	Conflict with existing Street Use Permit.	12B-0033	Refer to Agent - Refer to Agent	
	GROVE ST	Intersection	Conflict with existing Street Use Permit.	12B-0036	Refer to Agent - Refer to Agent	
	FULTON ST	MCALLISTER ST -	Conflict with existing Street Use Permit.	12B-0040	Refer to Agent - Refer to Agent	
	GROVE ST	FULTON ST -	Conflict with existing Street Use Permit.	12B-0040	Refer to Agent - Refer to Agent	
	GROVE ST	Intersection	Conflict with existing Street Use Permit.	12B-0040	Refer to Agent - Refer to Agent	
	MCALLISTER ST	Intersection	Conflict with existing Street Use Permit.	12B-0040	Refer to Agent - Refer to Agent	
	PINE ST	Intersection	Conflict with existing Street Use Permit.	12B-0040	Refer to Agent - Refer to Agent	
	GEARY BLVD	Intersection	Conflict with existing Street Use Permit.	12B-0043	Refer to Agent - Refer to Agent	
	DANIEL BURNHAM CT	SUTTER ST -	Conflict with existing Street Use Permit.	12B-0049	Refer to Agent - Refer to Agent	
	EDDY ST	WILLOW ST -	Conflict with existing Street Use Permit.	12B-0049	Refer to Agent - Refer to Agent	
	ELLIS ST	OLIVE ST -	Conflict with existing Street Use Permit.	12B-0049	Refer to Agent - Refer to Agent	
	FELL ST	LINDEN ST -	Conflict with existing Street Use Permit.	12B-0049	Refer to Agent - Refer to Agent	
	FERN ST	BUSH ST -	Conflict with existing Street Use Permit.	12B-0049	Refer to Agent - Refer to Agent	
	FULTON ST	MCALLISTER ST -	Conflict with existing Street Use Permit.	12B-0049	Refer to Agent - Refer to Agent	
	GOLDEN GATE AVE	Intersection	Conflict with existing Street Use Permit.	12B-0049	Refer to Agent - Refer to Agent	
	GROVE ST	FULTON ST -	Conflict with existing Street Use Permit.	12B-0049	Refer to Agent - Refer to Agent	
	HAYES ST	IVY ST -	Conflict with existing Street Use Permit.	12B-0049	Refer to Agent - Refer to Agent	

Street Name	From St	To St	Message	Job	Contact	Dates
	IVY ST	GROVE ST -	Conflict with existing Street Use Permit.	12B-0049	Refer to Agent - Refer to Agent	
	LARCH ST	EDDY ST -	Conflict with existing Street Use Permit.	12B-0049	Refer to Agent - Refer to Agent	
	LINDEN ST	HAYES ST -	Conflict with existing Street Use Permit.	12B-0049	Refer to Agent - Refer to Agent	
	MCALLISTER ST	REDWOOD ST -	Conflict with existing Street Use Permit.	12B-0049	Refer to Agent - Refer to Agent	
	MYRTLE ST	GEARY BLVD -	Conflict with existing Street Use Permit.	12B-0049	Refer to Agent - Refer to Agent	
	OFARRELL ST \ STARR KING WAY	MYRTLE ST -	Conflict with existing Street Use Permit.	12B-0049	Refer to Agent - Refer to Agent	
	OLIVE ST	OFARRELL ST \ STARR KING WAY -	Conflict with existing Street Use Permit.	12B-0049	Refer to Agent - Refer to Agent	
	PETER YORKE WAY \ POST ST	DANIEL BURNHAM CT -	Conflict with existing Street Use Permit.	12B-0049	Refer to Agent - Refer to Agent	
	PETER YORKE WAY \ POST ST	Intersection	Conflict with existing Street Use Permit.	12B-0049	Refer to Agent - Refer to Agent	
	REDWOOD ST	GOLDEN GATE AVE -	Conflict with existing Street Use Permit.	12B-0049	Refer to Agent - Refer to Agent	
	SUTTER ST	FERN ST -	Conflict with existing Street Use Permit.	12B-0049	Refer to Agent - Refer to Agent	
	TURK ST	Intersection	Conflict with existing Street Use Permit.	12B-0049	Refer to Agent - Refer to Agent	
	TURK ST	LARCH ST -	Conflict with existing Street Use Permit.	12B-0049	Refer to Agent - Refer to Agent	
	WILLOW ST	ELLIS ST -	Conflict with existing Street Use Permit.	12B-0049	Refer to Agent - Refer to Agent	
	AUSTIN ST	PINE ST -	Conflict with existing Street Use Permit.	12B-0050	Refer to Agent - Refer to Agent	
	BUSH ST	AUSTIN ST -	Conflict with existing Street Use Permit.	12B-0050	Refer to Agent - Refer to Agent	
	DANIEL BURNHAM CT	SUTTER ST -	Conflict with existing Street Use Permit.	12B-0050	Refer to Agent - Refer to Agent	
	EDDY ST	WILLOW ST -	Conflict with existing Street Use Permit.	12B-0050	Refer to Agent - Refer to Agent	
	ELLIS ST	OLIVE ST -	Conflict with existing Street Use Permit.	12B-0050	Refer to Agent - Refer to Agent	
	ELM ST	TURK ST -	Conflict with existing Street Use Permit.	12B-0050	Refer to Agent - Refer to Agent	
	FELL ST	LINDEN ST -	Conflict with existing Street Use Permit.	12B-0050	Refer to Agent - Refer to Agent	
	FERN ST	BUSH ST -	Conflict with existing Street Use Permit.	12B-0050	Refer to Agent - Refer to Agent	
	FULTON ST	MCALLISTER ST -	Conflict with existing Street Use Permit.	12B-0050	Refer to Agent - Refer to Agent	
	GEARY BLVD	PETER YORKE WAY \ POST ST -	Conflict with existing Street Use Permit.	12B-0050	Refer to Agent - Refer to Agent	
	GOLDEN GATE AVE	ELM ST -	Conflict with existing Street Use Permit.	12B-0050	Refer to Agent - Refer to Agent	
	GROVE ST	FULTON ST -	Conflict with existing Street Use Permit.	12B-0050	Refer to Agent - Refer to Agent	
	HAYES ST	IVY ST -	Conflict with existing Street Use Permit.	12B-0050	Refer to Agent - Refer to Agent	
	IVY ST	GROVE ST -	Conflict with existing Street Use Permit.	12B-0050	Refer to Agent - Refer to Agent	
	LARCH ST	EDDY ST -	Conflict with existing Street Use Permit.	12B-0050	Refer to Agent - Refer to Agent	

Street Name	From St	To St	Message	Job	Contact	Dates
	LINDEN ST	HAYES ST -	Conflict with existing Street Use Permit.	12B-0050	Refer to Agent - Refer to Agent	
	MCALLISTER ST	REDWOOD ST -	Conflict with existing Street Use Permit.	12B-0050	Refer to Agent - Refer to Agent	
	MYRTLE ST	GEARY BLVD -	Conflict with existing Street Use Permit.	12B-0050	Refer to Agent - Refer to Agent	
	OFARRELL ST \ STARR KING WAY	MYRTLE ST -	Conflict with existing Street Use Permit.	12B-0050	Refer to Agent - Refer to Agent	
	OLIVE ST	OFARRELL ST \ STARR KING WAY -	Conflict with existing Street Use Permit.	12B-0050	Refer to Agent - Refer to Agent	
	PETER YORKE WAY \ POST ST	DANIEL BURNHAM CT -	Conflict with existing Street Use Permit.	12B-0050	Refer to Agent - Refer to Agent	
	PINE ST	CALIFORNIA ST -	Conflict with existing Street Use Permit.	12B-0050	Refer to Agent - Refer to Agent	
	REDWOOD ST	GOLDEN GATE AVE -	Conflict with existing Street Use Permit.	12B-0050	Refer to Agent - Refer to Agent	
	SUTTER ST	FERN ST -	Conflict with existing Street Use Permit.	12B-0050	Refer to Agent - Refer to Agent	
	TURK ST	LARCH ST -	Conflict with existing Street Use Permit.	12B-0050	Refer to Agent - Refer to Agent	
	WILLOW ST	ELLIS ST -	Conflict with existing Street Use Permit.	12B-0050	Refer to Agent - Refer to Agent	
	GROVE ST	Intersection	Conflict with existing Street Use Permit.	12B-0051	Refer to Agent - Refer to Agent	
	HAYES ST	IVY ST -	Conflict with existing Street Use Permit.	12B-0051	Refer to Agent - Refer to Agent	
	IVY ST	GROVE ST -	Conflict with existing Street Use Permit.	12B-0051	Refer to Agent - Refer to Agent	
	EDDY ST	WILLOW ST -	Conflict with existing Street Use Permit.	12B-0052	Refer to Agent - Refer to Agent	
	ELLIS ST	OLIVE ST -	Conflict with existing Street Use Permit.	12B-0052	Refer to Agent - Refer to Agent	
	ELM ST	TURK ST -	Conflict with existing Street Use Permit.	12B-0052	Refer to Agent - Refer to Agent	
	GOLDEN GATE AVE	ELM ST -	Conflict with existing Street Use Permit.	12B-0052	Refer to Agent - Refer to Agent	
	LARCH ST	EDDY ST -	Conflict with existing Street Use Permit.	12B-0052	Refer to Agent - Refer to Agent	
	MCALLISTER ST	Intersection	Conflict with existing Street Use Permit.	12B-0052	Refer to Agent - Refer to Agent	
	MCALLISTER ST	REDWOOD ST -	Conflict with existing Street Use Permit.	12B-0052	Refer to Agent - Refer to Agent	
	MYRTLE ST	GEARY BLVD -	Conflict with existing Street Use Permit.	12B-0052	Refer to Agent - Refer to Agent	
	OFARRELL ST \ STARR KING WAY	MYRTLE ST -	Conflict with existing Street Use Permit.	12B-0052	Refer to Agent - Refer to Agent	
	OLIVE ST	OFARRELL ST \ STARR KING WAY -	Conflict with existing Street Use Permit.	12B-0052	Refer to Agent - Refer to Agent	
	REDWOOD ST	GOLDEN GATE AVE -	Conflict with existing Street Use Permit.	12B-0052	Refer to Agent - Refer to Agent	
	TURK ST	LARCH ST -	Conflict with existing Street Use Permit.	12B-0052	Refer to Agent - Refer to Agent	
	WILLOW ST	ELLIS ST -	Conflict with existing Street Use Permit.	12B-0052	Refer to Agent - Refer to Agent	
	AUSTIN ST	PINE ST -	Conflict with existing Street Use Permit.	12B-0053	Refer to Agent - Refer to Agent	
	BUSH ST	AUSTIN ST -	Conflict with existing Street Use Permit.	12B-0053	Refer to Agent - Refer to Agent	

Street Name	From St	To St	Message	Job	Contact	Dates
	DANIEL BURNHAM CT	SUTTER ST -	Conflict with existing Street Use Permit.	12B-0053	Refer to Agent - Refer to Agent	
	EDDY ST	WILLOW ST -	Conflict with existing Street Use Permit.	12B-0053	Refer to Agent - Refer to Agent	
	ELLIS ST	OLIVE ST -	Conflict with existing Street Use Permit.	12B-0053	Refer to Agent - Refer to Agent	
	ELM ST	TURK ST -	Conflict with existing Street Use Permit.	12B-0053	Refer to Agent - Refer to Agent	
	FELL ST	LINDEN ST -	Conflict with existing Street Use Permit.	12B-0053	Refer to Agent - Refer to Agent	
	FERN ST	BUSH ST -	Conflict with existing Street Use Permit.	12B-0053	Refer to Agent - Refer to Agent	
	FULTON ST	MCALLISTER ST -	Conflict with existing Street Use Permit.	12B-0053	Refer to Agent - Refer to Agent	
	GEARY BLVD	PETER YORKE WAY \ POST ST -	Conflict with existing Street Use Permit.	12B-0053	Refer to Agent - Refer to Agent	
	GOLDEN GATE AVE	ELM ST -	Conflict with existing Street Use Permit.	12B-0053	Refer to Agent - Refer to Agent	
	GROVE ST	FULTON ST -	Conflict with existing Street Use Permit.	12B-0053	Refer to Agent - Refer to Agent	
	HAYES ST	IVY ST -	Conflict with existing Street Use Permit.	12B-0053	Refer to Agent - Refer to Agent	
	IVY ST	GROVE ST -	Conflict with existing Street Use Permit.	12B-0053	Refer to Agent - Refer to Agent	
	LARCH ST	EDDY ST -	Conflict with existing Street Use Permit.	12B-0053	Refer to Agent - Refer to Agent	
	LINDEN ST	HAYES ST -	Conflict with existing Street Use Permit.	12B-0053	Refer to Agent - Refer to Agent	
	MCALLISTER ST	REDWOOD ST -	Conflict with existing Street Use Permit.	12B-0053	Refer to Agent - Refer to Agent	
	MYRTLE ST	GEARY BLVD -	Conflict with existing Street Use Permit.	12B-0053	Refer to Agent - Refer to Agent	
	OFARRELL ST \ STARR KING WAY	MYRTLE ST -	Conflict with existing Street Use Permit.	12B-0053	Refer to Agent - Refer to Agent	
	OLIVE ST	OFARRELL ST \ STARR KING WAY -	Conflict with existing Street Use Permit.	12B-0053	Refer to Agent - Refer to Agent	
	PETER YORKE WAY \ POST ST	DANIEL BURNHAM CT -	Conflict with existing Street Use Permit.	12B-0053	Refer to Agent - Refer to Agent	
	REDWOOD ST	GOLDEN GATE AVE -	Conflict with existing Street Use Permit.	12B-0053	Refer to Agent - Refer to Agent	
	SUTTER ST	FERN ST -	Conflict with existing Street Use Permit.	12B-0053	Refer to Agent - Refer to Agent	
	TURK ST	LARCH ST -	Conflict with existing Street Use Permit.	12B-0053	Refer to Agent - Refer to Agent	
	WILLOW ST	ELLIS ST -	Conflict with existing Street Use Permit.	12B-0053	Refer to Agent - Refer to Agent	
	EDDY ST	WILLOW ST -	Conflict with existing Street Use Permit.	12B-0056	Refer to Agent - Refer to Agent	
	ELLIS ST	OLIVE ST -	Conflict with existing Street Use Permit.	12B-0056	Refer to Agent - Refer to Agent	
	ELM ST	TURK ST -	Conflict with existing Street Use Permit.	12B-0056	Refer to Agent - Refer to Agent	
	FELL ST	Intersection	Conflict with existing Street Use Permit.	12B-0056	Refer to Agent - Refer to Agent	
	FELL ST	LINDEN ST -	Conflict with existing Street Use Permit.	12B-0056	Refer to Agent - Refer to Agent	
	FULTON ST	MCALLISTER ST -	Conflict with existing Street Use Permit.	12B-0056	Refer to Agent - Refer to Agent	

Street Name	From St	To St	Message	Job	Contact	Dates
	GOLDEN GATE AVE	ELM ST -	Conflict with existing Street Use Permit.	12B-0056	Refer to Agent - Refer to Agent	
	GROVE ST	FULTON ST -	Conflict with existing Street Use Permit.	12B-0056	Refer to Agent - Refer to Agent	
	HAYES ST	Intersection	Conflict with existing Street Use Permit.	12B-0056	Refer to Agent - Refer to Agent	
	HAYES ST	IVY ST -	Conflict with existing Street Use Permit.	12B-0056	Refer to Agent - Refer to Agent	
	IVY ST	GROVE ST -	Conflict with existing Street Use Permit.	12B-0056	Refer to Agent - Refer to Agent	
	LARCH ST	EDDY ST -	Conflict with existing Street Use Permit.	12B-0056	Refer to Agent - Refer to Agent	
	LINDEN ST	HAYES ST -	Conflict with existing Street Use Permit.	12B-0056	Refer to Agent - Refer to Agent	
	MCALLISTER ST	REDWOOD ST -	Conflict with existing Street Use Permit.	12B-0056	Refer to Agent - Refer to Agent	
	MYRTLE ST	GEARY BLVD -	Conflict with existing Street Use Permit.	12B-0056	Refer to Agent - Refer to Agent	
	OFARRELL ST \ STARR KING WAY	MYRTLE ST -	Conflict with existing Street Use Permit.	12B-0056	Refer to Agent - Refer to Agent	
	OLIVE ST	OFARRELL ST \ STARR KING WAY -	Conflict with existing Street Use Permit.	12B-0056	Refer to Agent - Refer to Agent	
	REDWOOD ST	GOLDEN GATE AVE -	Conflict with existing Street Use Permit.	12B-0056	Refer to Agent - Refer to Agent	
	TURK ST	Intersection	Conflict with existing Street Use Permit.	12B-0056	Refer to Agent - Refer to Agent	
	TURK ST	LARCH ST -	Conflict with existing Street Use Permit.	12B-0056	Refer to Agent - Refer to Agent	
	WILLOW ST	ELLIS ST -	Conflict with existing Street Use Permit.	12B-0056	Refer to Agent - Refer to Agent	
	FULTON ST	MCALLISTER ST -	Conflict with existing Street Use Permit.	12B-0059	Refer to Agent - Refer to Agent	
	GROVE ST	FULTON ST -	Conflict with existing Street Use Permit.	12B-0059	Refer to Agent - Refer to Agent	
	GROVE ST	Intersection	Conflict with existing Street Use Permit.	12B-0059	Refer to Agent - Refer to Agent	
	MCALLISTER ST	Intersection	Conflict with existing Street Use Permit.	12B-0059	Refer to Agent - Refer to Agent	
	AUSTIN ST	PINE ST -	Conflict with existing Street Use Permit.	12B-0065	Refer to Agent - Refer to Agent	
	BUSH ST	AUSTIN ST -	Conflict with existing Street Use Permit.	12B-0065	Refer to Agent - Refer to Agent	
	DANIEL BURNHAM CT	SUTTER ST -	Conflict with existing Street Use Permit.	12B-0065	Refer to Agent - Refer to Agent	
	FELL ST	LINDEN ST -	Conflict with existing Street Use Permit.	12B-0065	Refer to Agent - Refer to Agent	
	FERN ST	BUSH ST -	Conflict with existing Street Use Permit.	12B-0065	Refer to Agent - Refer to Agent	
	FULTON ST	MCALLISTER ST -	Conflict with existing Street Use Permit.	12B-0065	Refer to Agent - Refer to Agent	
	GOLDEN GATE AVE	Intersection	Conflict with existing Street Use Permit.	12B-0065	Refer to Agent - Refer to Agent	
	GROVE ST	FULTON ST -	Conflict with existing Street Use Permit.	12B-0065	Refer to Agent - Refer to Agent	
	HAYES ST	IVY ST -	Conflict with existing Street Use Permit.	12B-0065	Refer to Agent - Refer to Agent	
	IVY ST	GROVE ST -	Conflict with existing Street Use Permit.	12B-0065	Refer to Agent - Refer to Agent	

Street Name	From St	To St	Message	Job	Contact	Dates
	LINDEN ST	HAYES ST -	Conflict with existing Street Use Permit.	12B-0065	Refer to Agent - Refer to Agent	
	MCALLISTER ST	REDWOOD ST -	Conflict with existing Street Use Permit.	12B-0065	Refer to Agent - Refer to Agent	
	PETER YORKE WAY \ POST ST	DANIEL BURNHAM CT -	Conflict with existing Street Use Permit.	12B-0065	Refer to Agent - Refer to Agent	
	PINE ST	Intersection	Conflict with existing Street Use Permit.	12B-0065	Refer to Agent - Refer to Agent	
	REDWOOD ST	GOLDEN GATE AVE -	Conflict with existing Street Use Permit.	12B-0065	Refer to Agent - Refer to Agent	
	SUTTER ST	FERN ST -	Conflict with existing Street Use Permit.	12B-0065	Refer to Agent - Refer to Agent	
	GROVE ST	Intersection	Conflict with existing Street Use Permit.	12B-0067	Refer to Agent - Refer to Agent	
	HAYES ST	IVY ST -	Conflict with existing Street Use Permit.	12B-0067	Refer to Agent - Refer to Agent	
	IVY ST	GROVE ST -	Conflict with existing Street Use Permit.	12B-0067	Refer to Agent - Refer to Agent	
	EDDY ST	WILLOW ST -	Conflict with existing Street Use Permit.	12B-0069	Refer to Agent - Refer to Agent	
	ELLIS ST	OLIVE ST -	Conflict with existing Street Use Permit.	12B-0069	Refer to Agent - Refer to Agent	
	ELM ST	TURK ST -	Conflict with existing Street Use Permit.	12B-0069	Refer to Agent - Refer to Agent	
	GOLDEN GATE AVE	ELM ST -	Conflict with existing Street Use Permit.	12B-0069	Refer to Agent - Refer to Agent	
	LARCH ST	EDDY ST -	Conflict with existing Street Use Permit.	12B-0069	Refer to Agent - Refer to Agent	
	MCALLISTER ST	REDWOOD ST -	Conflict with existing Street Use Permit.	12B-0069	Refer to Agent - Refer to Agent	
	MYRTLE ST	Intersection	Conflict with existing Street Use Permit.	12B-0069	Refer to Agent - Refer to Agent	
	OFARRELL ST \ STARR KING WAY	MYRTLE ST -	Conflict with existing Street Use Permit.	12B-0069	Refer to Agent - Refer to Agent	
	OLIVE ST	OFARRELL ST \ STARR KING WAY -	Conflict with existing Street Use Permit.	12B-0069	Refer to Agent - Refer to Agent	
	REDWOOD ST	GOLDEN GATE AVE -	Conflict with existing Street Use Permit.	12B-0069	Refer to Agent - Refer to Agent	
	TURK ST	LARCH ST -	Conflict with existing Street Use Permit.	12B-0069	Refer to Agent - Refer to Agent	
	WILLOW ST	ELLIS ST -	Conflict with existing Street Use Permit.	12B-0069	Refer to Agent - Refer to Agent	
	EDDY ST	WILLOW ST -	Conflict with existing Street Use Permit.	12B-0080	Refer to Agent - Refer to Agent	
	ELLIS ST	OLIVE ST -	Conflict with existing Street Use Permit.	12B-0080	Refer to Agent - Refer to Agent	
	ELM ST	TURK ST -	Conflict with existing Street Use Permit.	12B-0080	Refer to Agent - Refer to Agent	
	GEARY BLVD	Intersection	Conflict with existing Street Use Permit.	12B-0080	Refer to Agent - Refer to Agent	
	GOLDEN GATE AVE	ELM ST -	Conflict with existing Street Use Permit.	12B-0080	Refer to Agent - Refer to Agent	
	LARCH ST	EDDY ST -	Conflict with existing Street Use Permit.	12B-0080	Refer to Agent - Refer to Agent	
	MCALLISTER ST	Intersection	Conflict with existing Street Use Permit.	12B-0080	Refer to Agent - Refer to Agent	
	MCALLISTER ST	REDWOOD ST -	Conflict with existing Street Use Permit.	12B-0080	Refer to Agent - Refer to Agent	

Street Name	From St	To St	Message	Job	Contact	Dates
	MYRTLE ST	GEARY BLVD -	Conflict with existing Street Use Permit.	12B-0080	Refer to Agent - Refer to Agent	
	OFARRELL ST \ STARR KING WAY	MYRTLE ST -	Conflict with existing Street Use Permit.	12B-0080	Refer to Agent - Refer to Agent	
	OLIVE ST	OFARRELL ST \ STARR KING WAY -	Conflict with existing Street Use Permit.	12B-0080	Refer to Agent - Refer to Agent	
	REDWOOD ST	GOLDEN GATE AVE -	Conflict with existing Street Use Permit.	12B-0080	Refer to Agent - Refer to Agent	
	TURK ST	LARCH ST -	Conflict with existing Street Use Permit.	12B-0080	Refer to Agent - Refer to Agent	
	WILLOW ST	ELLIS ST -	Conflict with existing Street Use Permit.	12B-0080	Refer to Agent - Refer to Agent	
	WILLOW ST	Intersection	Conflict with existing Street Use Permit.	12B-0080	Refer to Agent - Refer to Agent	
	AUSTIN ST	PINE ST -	Conflict with existing Street Use Permit.	12B-0088	Refer to Agent - Refer to Agent	
	BUSH ST	AUSTIN ST -	Conflict with existing Street Use Permit.	12B-0088	Refer to Agent - Refer to Agent	
	DANIEL BURNHAM CT	SUTTER ST -	Conflict with existing Street Use Permit.	12B-0088	Refer to Agent - Refer to Agent	
	FERN ST	BUSH ST -	Conflict with existing Street Use Permit.	12B-0088	Refer to Agent - Refer to Agent	
	PETER YORKE WAY \ POST ST	DANIEL BURNHAM CT -	Conflict with existing Street Use Permit.	12B-0088	Refer to Agent - Refer to Agent	
	PINE ST	Intersection	Conflict with existing Street Use Permit.	12B-0088	Refer to Agent - Refer to Agent	
	SUTTER ST	FERN ST -	Conflict with existing Street Use Permit.	12B-0088	Refer to Agent - Refer to Agent	
	AUSTIN ST	PINE ST -	Conflict with existing Street Use Permit.	12B-0090	Refer to Agent - Refer to Agent	
	BUSH ST	AUSTIN ST -	Conflict with existing Street Use Permit.	12B-0090	Refer to Agent - Refer to Agent	
	DANIEL BURNHAM CT	SUTTER ST -	Conflict with existing Street Use Permit.	12B-0090	Refer to Agent - Refer to Agent	
	EDDY ST	WILLOW ST -	Conflict with existing Street Use Permit.	12B-0090	Refer to Agent - Refer to Agent	
	ELLIS ST	OLIVE ST -	Conflict with existing Street Use Permit.	12B-0090	Refer to Agent - Refer to Agent	
	FELL ST	LINDEN ST -	Conflict with existing Street Use Permit.	12B-0090	Refer to Agent - Refer to Agent	
	FERN ST	BUSH ST -	Conflict with existing Street Use Permit.	12B-0090	Refer to Agent - Refer to Agent	
	FULTON ST	MCALLISTER ST -	Conflict with existing Street Use Permit.	12B-0090	Refer to Agent - Refer to Agent	
	GEARY BLVD	Intersection	Conflict with existing Street Use Permit.	12B-0090	Refer to Agent - Refer to Agent	
	GOLDEN GATE AVE	Intersection	Conflict with existing Street Use Permit.	12B-0090	Refer to Agent - Refer to Agent	
	GROVE ST	FULTON ST -	Conflict with existing Street Use Permit.	12B-0090	Refer to Agent - Refer to Agent	
	HAYES ST	IVY ST -	Conflict with existing Street Use Permit.	12B-0090	Refer to Agent - Refer to Agent	
	IVY ST	GROVE ST -	Conflict with existing Street Use Permit.	12B-0090	Refer to Agent - Refer to Agent	
	LARCH ST	EDDY ST -	Conflict with existing Street Use Permit.	12B-0090	Refer to Agent - Refer to Agent	
	LINDEN ST	HAYES ST -	Conflict with existing Street Use Permit.	12B-0090	Refer to Agent - Refer to Agent	

Street Name	From St	To St	Message	Job	Contact	Dates
	MCALLISTER ST	REDWOOD ST -	Conflict with existing Street Use Permit.	12B-0090	Refer to Agent - Refer to Agent	
	MYRTLE ST	GEARY BLVD -	Conflict with existing Street Use Permit.	12B-0090	Refer to Agent - Refer to Agent	
	OFARRELL ST \ STARR KING WAY	MYRTLE ST -	Conflict with existing Street Use Permit.	12B-0090	Refer to Agent - Refer to Agent	
	OLIVE ST	OFARRELL ST \ STARR KING WAY -	Conflict with existing Street Use Permit.	12B-0090	Refer to Agent - Refer to Agent	
	PETER YORKE WAY \ POST ST	DANIEL BURNHAM CT -	Conflict with existing Street Use Permit.	12B-0090	Refer to Agent - Refer to Agent	
	PINE ST	Intersection	Conflict with existing Street Use Permit.	12B-0090	Refer to Agent - Refer to Agent	
	REDWOOD ST	GOLDEN GATE AVE -	Conflict with existing Street Use Permit.	12B-0090	Refer to Agent - Refer to Agent	
	SUTTER ST	FERN ST -	Conflict with existing Street Use Permit.	12B-0090	Refer to Agent - Refer to Agent	
	TURK ST	LARCH ST -	Conflict with existing Street Use Permit.	12B-0090	Refer to Agent - Refer to Agent	
	WILLOW ST	ELLIS ST -	Conflict with existing Street Use Permit.	12B-0090	Refer to Agent - Refer to Agent	
	EDDY ST	WILLOW ST -	Conflict with existing Street Use Permit.	12B-0093	Refer to Agent - Refer to Agent	
	ELLIS ST	OLIVE ST -	Conflict with existing Street Use Permit.	12B-0093	Refer to Agent - Refer to Agent	
	ELM ST	TURK ST -	Conflict with existing Street Use Permit.	12B-0093	Refer to Agent - Refer to Agent	
	GOLDEN GATE AVE	ELM ST -	Conflict with existing Street Use Permit.	12B-0093	Refer to Agent - Refer to Agent	
	LARCH ST	EDDY ST -	Conflict with existing Street Use Permit.	12B-0093	Refer to Agent - Refer to Agent	
	MCALLISTER ST	Intersection	Conflict with existing Street Use Permit.	12B-0093	Refer to Agent - Refer to Agent	
	MCALLISTER ST	REDWOOD ST -	Conflict with existing Street Use Permit.	12B-0093	Refer to Agent - Refer to Agent	
	MYRTLE ST	GEARY BLVD -	Conflict with existing Street Use Permit.	12B-0093	Refer to Agent - Refer to Agent	
	OFARRELL ST \ STARR KING WAY	MYRTLE ST -	Conflict with existing Street Use Permit.	12B-0093	Refer to Agent - Refer to Agent	
	OLIVE ST	OFARRELL ST \ STARR KING WAY -	Conflict with existing Street Use Permit.	12B-0093	Refer to Agent - Refer to Agent	
	REDWOOD ST	GOLDEN GATE AVE -	Conflict with existing Street Use Permit.	12B-0093	Refer to Agent - Refer to Agent	
	TURK ST	LARCH ST -	Conflict with existing Street Use Permit.	12B-0093	Refer to Agent - Refer to Agent	
	WILLOW ST	ELLIS ST -	Conflict with existing Street Use Permit.	12B-0093	Refer to Agent - Refer to Agent	
	AUSTIN ST	PINE ST -	Conflict with existing Street Use Permit.	12B-0097	Refer to Agent - Refer to Agent	
	BUSH ST	AUSTIN ST -	Conflict with existing Street Use Permit.	12B-0097	Refer to Agent - Refer to Agent	
	CALIFORNIA ST	Intersection	Conflict with existing Street Use Permit.	12B-0097	Refer to Agent - Refer to Agent	
	DANIEL BURNHAM CT	SUTTER ST -	Conflict with existing Street Use Permit.	12B-0097	Refer to Agent - Refer to Agent	
	ELM ST	TURK ST -	Conflict with existing Street Use Permit.	12B-0097	Refer to Agent - Refer to Agent	
	FELL ST	Intersection	Conflict with existing Street Use Permit.	12B-0097	Refer to Agent - Refer to Agent	

Street Name	From St	To St	Message	Job	Contact	Dates
	FELL ST	LINDEN ST -	Conflict with existing Street Use Permit.	12B-0097	Refer to Agent - Refer to Agent	
	FERN ST	BUSH ST -	Conflict with existing Street Use Permit.	12B-0097	Refer to Agent - Refer to Agent	
	FULTON ST	MCALLISTER ST -	Conflict with existing Street Use Permit.	12B-0097	Refer to Agent - Refer to Agent	
	GEARY BLVD	PETER YORKE WAY \ POST ST -	Conflict with existing Street Use Permit.	12B-0097	Refer to Agent - Refer to Agent	
	GOLDEN GATE AVE	ELM ST -	Conflict with existing Street Use Permit.	12B-0097	Refer to Agent - Refer to Agent	
	GROVE ST	FULTON ST -	Conflict with existing Street Use Permit.	12B-0097	Refer to Agent - Refer to Agent	
	HAYES ST	IVY ST -	Conflict with existing Street Use Permit.	12B-0097	Refer to Agent - Refer to Agent	
	IVY ST	GROVE ST -	Conflict with existing Street Use Permit.	12B-0097	Refer to Agent - Refer to Agent	
	LINDEN ST	HAYES ST -	Conflict with existing Street Use Permit.	12B-0097	Refer to Agent - Refer to Agent	
	MCALLISTER ST	REDWOOD ST -	Conflict with existing Street Use Permit.	12B-0097	Refer to Agent - Refer to Agent	
	MYRTLE ST	GEARY BLVD -	Conflict with existing Street Use Permit.	12B-0097	Refer to Agent - Refer to Agent	
	OFARRELL ST \ STARR KING WAY	Intersection	Conflict with existing Street Use Permit.	12B-0097	Refer to Agent - Refer to Agent	
	OFARRELL ST \ STARR KING WAY	MYRTLE ST -	Conflict with existing Street Use Permit.	12B-0097	Refer to Agent - Refer to Agent	
	PETER YORKE WAY \ POST ST	DANIEL BURNHAM CT -	Conflict with existing Street Use Permit.	12B-0097	Refer to Agent - Refer to Agent	
	PETER YORKE WAY \ POST ST	Intersection	Conflict with existing Street Use Permit.	12B-0097	Refer to Agent - Refer to Agent	
	PINE ST	CALIFORNIA ST -	Conflict with existing Street Use Permit.	12B-0097	Refer to Agent - Refer to Agent	
	REDWOOD ST	GOLDEN GATE AVE -	Conflict with existing Street Use Permit.	12B-0097	Refer to Agent - Refer to Agent	
	SUTTER ST	FERN ST -	Conflict with existing Street Use Permit.	12B-0097	Refer to Agent - Refer to Agent	
	TURK ST	Intersection	Conflict with existing Street Use Permit.	12B-0097	Refer to Agent - Refer to Agent	
	GEARY BLVD	Intersection	Conflict with existing Street Use Permit.	12B-0104	Refer to Agent - Refer to Agent	
	FULTON ST	Intersection	Conflict with existing Street Use Permit.	12B-0106	Refer to Agent - Refer to Agent	
	FULTON ST	MCALLISTER ST -	Conflict with existing Street Use Permit.	12B-0106	Refer to Agent - Refer to Agent	
	GOLDEN GATE AVE	Intersection	Conflict with existing Street Use Permit.	12B-0106	Refer to Agent - Refer to Agent	
	GROVE ST	FULTON ST -	Conflict with existing Street Use Permit.	12B-0106	Refer to Agent - Refer to Agent	
	GROVE ST	Intersection	Conflict with existing Street Use Permit.	12B-0106	Refer to Agent - Refer to Agent	
	MCALLISTER ST	Intersection	Conflict with existing Street Use Permit.	12B-0106	Refer to Agent - Refer to Agent	
	MCALLISTER ST	REDWOOD ST -	Conflict with existing Street Use Permit.	12B-0106	Refer to Agent - Refer to Agent	
	REDWOOD ST	GOLDEN GATE AVE -	Conflict with existing Street Use Permit.	12B-0106	Refer to Agent - Refer to Agent	
	REDWOOD ST	Intersection	Conflict with existing Street Use Permit.	12B-0106	Refer to Agent - Refer to Agent	

Street Name	From St	To St	Message	Job	Contact	Dates
	AUSTIN ST	Intersection	Conflict with existing Street Use Permit.	12B-0107	Refer to Agent - Refer to Agent	
	AUSTIN ST	PINE ST -	Conflict with existing Street Use Permit.	12B-0107	Refer to Agent - Refer to Agent	
	BUSH ST	AUSTIN ST -	Conflict with existing Street Use Permit.	12B-0107	Refer to Agent - Refer to Agent	
	BUSH ST	Intersection	Conflict with existing Street Use Permit.	12B-0107	Refer to Agent - Refer to Agent	
	DANIEL BURNHAM CT	Intersection	Conflict with existing Street Use Permit.	12B-0107	Refer to Agent - Refer to Agent	
	DANIEL BURNHAM CT	SUTTER ST -	Conflict with existing Street Use Permit.	12B-0107	Refer to Agent - Refer to Agent	
	EDDY ST	Intersection	Conflict with existing Street Use Permit.	12B-0107	Refer to Agent - Refer to Agent	
	EDDY ST	WILLOW ST -	Conflict with existing Street Use Permit.	12B-0107	Refer to Agent - Refer to Agent	
	ELLIS ST	Intersection	Conflict with existing Street Use Permit.	12B-0107	Refer to Agent - Refer to Agent	
	ELLIS ST	OLIVE ST -	Conflict with existing Street Use Permit.	12B-0107	Refer to Agent - Refer to Agent	
	ELM ST	Intersection	Conflict with existing Street Use Permit.	12B-0107	Refer to Agent - Refer to Agent	
	ELM ST	TURK ST -	Conflict with existing Street Use Permit.	12B-0107	Refer to Agent - Refer to Agent	
	FELL ST	Intersection	Conflict with existing Street Use Permit.	12B-0107	Refer to Agent - Refer to Agent	
	FELL ST	LINDEN ST -	Conflict with existing Street Use Permit.	12B-0107	Refer to Agent - Refer to Agent	
	FERN ST	BUSH ST -	Conflict with existing Street Use Permit.	12B-0107	Refer to Agent - Refer to Agent	
	FERN ST	Intersection	Conflict with existing Street Use Permit.	12B-0107	Refer to Agent - Refer to Agent	
	FULTON ST	Intersection	Conflict with existing Street Use Permit.	12B-0107	Refer to Agent - Refer to Agent	
	FULTON ST	MCALLISTER ST -	Conflict with existing Street Use Permit.	12B-0107	Refer to Agent - Refer to Agent	
	GEARY BLVD	Intersection	Conflict with existing Street Use Permit.	12B-0107	Refer to Agent - Refer to Agent	
	GOLDEN GATE AVE	ELM ST -	Conflict with existing Street Use Permit.	12B-0107	Refer to Agent - Refer to Agent	
	GOLDEN GATE AVE	Intersection	Conflict with existing Street Use Permit.	12B-0107	Refer to Agent - Refer to Agent	
	GROVE ST	FULTON ST -	Conflict with existing Street Use Permit.	12B-0107	Refer to Agent - Refer to Agent	
	GROVE ST	Intersection	Conflict with existing Street Use Permit.	12B-0107	Refer to Agent - Refer to Agent	
	HAYES ST	Intersection	Conflict with existing Street Use Permit.	12B-0107	Refer to Agent - Refer to Agent	
	HAYES ST	IVY ST -	Conflict with existing Street Use Permit.	12B-0107	Refer to Agent - Refer to Agent	
	IVY ST	GROVE ST -	Conflict with existing Street Use Permit.	12B-0107	Refer to Agent - Refer to Agent	
	IVY ST	Intersection	Conflict with existing Street Use Permit.	12B-0107	Refer to Agent - Refer to Agent	
	LARCH ST	EDDY ST -	Conflict with existing Street Use Permit.	12B-0107	Refer to Agent - Refer to Agent	
	LARCH ST	Intersection	Conflict with existing Street Use Permit.	12B-0107	Refer to Agent - Refer to Agent	

Street Name	From St	To St	Message	Job	Contact	Dates
	LINDEN ST	HAYES ST -	Conflict with existing Street Use Permit.	12B-0107	Refer to Agent - Refer to Agent	
	LINDEN ST	Intersection	Conflict with existing Street Use Permit.	12B-0107	Refer to Agent - Refer to Agent	
	MCALLISTER ST	Intersection	Conflict with existing Street Use Permit.	12B-0107	Refer to Agent - Refer to Agent	
	MCALLISTER ST	REDWOOD ST -	Conflict with existing Street Use Permit.	12B-0107	Refer to Agent - Refer to Agent	
	MYRTLE ST	GEARY BLVD -	Conflict with existing Street Use Permit.	12B-0107	Refer to Agent - Refer to Agent	
	MYRTLE ST	Intersection	Conflict with existing Street Use Permit.	12B-0107	Refer to Agent - Refer to Agent	
	OFARRELL ST \ STARR KING WAY	Intersection	Conflict with existing Street Use Permit.	12B-0107	Refer to Agent - Refer to Agent	
	OFARRELL ST \ STARR KING WAY	MYRTLE ST -	Conflict with existing Street Use Permit.	12B-0107	Refer to Agent - Refer to Agent	
	OLIVE ST	Intersection	Conflict with existing Street Use Permit.	12B-0107	Refer to Agent - Refer to Agent	
	OLIVE ST	OFARRELL ST \ STARR KING WAY -	Conflict with existing Street Use Permit.	12B-0107	Refer to Agent - Refer to Agent	
	PETER YORKE WAY \ POST ST	DANIEL BURNHAM CT -	Conflict with existing Street Use Permit.	12B-0107	Refer to Agent - Refer to Agent	
	PETER YORKE WAY \ POST ST	Intersection	Conflict with existing Street Use Permit.	12B-0107	Refer to Agent - Refer to Agent	
	PINE ST	Intersection	Conflict with existing Street Use Permit.	12B-0107	Refer to Agent - Refer to Agent	
	REDWOOD ST	GOLDEN GATE AVE -	Conflict with existing Street Use Permit.	12B-0107	Refer to Agent - Refer to Agent	
	REDWOOD ST	Intersection	Conflict with existing Street Use Permit.	12B-0107	Refer to Agent - Refer to Agent	
	SUTTER ST	FERN ST -	Conflict with existing Street Use Permit.	12B-0107	Refer to Agent - Refer to Agent	
	SUTTER ST	Intersection	Conflict with existing Street Use Permit.	12B-0107	Refer to Agent - Refer to Agent	
	TURK ST	Intersection	Conflict with existing Street Use Permit.	12B-0107	Refer to Agent - Refer to Agent	
	TURK ST	LARCH ST -	Conflict with existing Street Use Permit.	12B-0107	Refer to Agent - Refer to Agent	
	WILLOW ST	ELLIS ST -	Conflict with existing Street Use Permit.	12B-0107	Refer to Agent - Refer to Agent	
	WILLOW ST	Intersection	Conflict with existing Street Use Permit.	12B-0107	Refer to Agent - Refer to Agent	
	AUSTIN ST	Intersection	Conflict with existing Street Use Permit.	12B-0111	Refer to Agent - Refer to Agent	
	AUSTIN ST	PINE ST -	Conflict with existing Street Use Permit.	12B-0111	Refer to Agent - Refer to Agent	
	BUSH ST	AUSTIN ST -	Conflict with existing Street Use Permit.	12B-0111	Refer to Agent - Refer to Agent	
	BUSH ST	Intersection	Conflict with existing Street Use Permit.	12B-0111	Refer to Agent - Refer to Agent	
	CALIFORNIA ST	Intersection	Conflict with existing Street Use Permit.	12B-0111	Refer to Agent - Refer to Agent	
	DANIEL BURNHAM CT	Intersection	Conflict with existing Street Use Permit.	12B-0111	Refer to Agent - Refer to Agent	
	DANIEL BURNHAM CT	SUTTER ST -	Conflict with existing Street Use Permit.	12B-0111	Refer to Agent - Refer to Agent	
	ELM ST	Intersection	Conflict with existing Street Use Permit.	12B-0111	Refer to Agent - Refer to Agent	

Street Name	From St	To St	Message	Job	Contact	Dates
	ELM ST	TURK ST -	Conflict with existing Street Use Permit.	12B-0111	Refer to Agent - Refer to Agent	
	FELL ST	Intersection	Conflict with existing Street Use Permit.	12B-0111	Refer to Agent - Refer to Agent	
	FELL ST	LINDEN ST -	Conflict with existing Street Use Permit.	12B-0111	Refer to Agent - Refer to Agent	
	FERN ST	BUSH ST -	Conflict with existing Street Use Permit.	12B-0111	Refer to Agent - Refer to Agent	
	FERN ST	Intersection	Conflict with existing Street Use Permit.	12B-0111	Refer to Agent - Refer to Agent	
	FULTON ST	Intersection	Conflict with existing Street Use Permit.	12B-0111	Refer to Agent - Refer to Agent	
	FULTON ST	MCALLISTER ST -	Conflict with existing Street Use Permit.	12B-0111	Refer to Agent - Refer to Agent	
	GEARY BLVD	Intersection	Conflict with existing Street Use Permit.	12B-0111	Refer to Agent - Refer to Agent	
	GEARY BLVD	PETER YORKE WAY \ POST ST -	Conflict with existing Street Use Permit.	12B-0111	Refer to Agent - Refer to Agent	
	GOLDEN GATE AVE	ELM ST -	Conflict with existing Street Use Permit.	12B-0111	Refer to Agent - Refer to Agent	
	GOLDEN GATE AVE	Intersection	Conflict with existing Street Use Permit.	12B-0111	Refer to Agent - Refer to Agent	
	GROVE ST	FULTON ST -	Conflict with existing Street Use Permit.	12B-0111	Refer to Agent - Refer to Agent	
	GROVE ST	Intersection	Conflict with existing Street Use Permit.	12B-0111	Refer to Agent - Refer to Agent	
	HAYES ST	Intersection	Conflict with existing Street Use Permit.	12B-0111	Refer to Agent - Refer to Agent	
	HAYES ST	IVY ST -	Conflict with existing Street Use Permit.	12B-0111	Refer to Agent - Refer to Agent	
	IVY ST	GROVE ST -	Conflict with existing Street Use Permit.	12B-0111	Refer to Agent - Refer to Agent	
	IVY ST	Intersection	Conflict with existing Street Use Permit.	12B-0111	Refer to Agent - Refer to Agent	
	LINDEN ST	HAYES ST -	Conflict with existing Street Use Permit.	12B-0111	Refer to Agent - Refer to Agent	
	LINDEN ST	Intersection	Conflict with existing Street Use Permit.	12B-0111	Refer to Agent - Refer to Agent	
	MCALLISTER ST	Intersection	Conflict with existing Street Use Permit.	12B-0111	Refer to Agent - Refer to Agent	
	MCALLISTER ST	REDWOOD ST -	Conflict with existing Street Use Permit.	12B-0111	Refer to Agent - Refer to Agent	
	MYRTLE ST	GEARY BLVD -	Conflict with existing Street Use Permit.	12B-0111	Refer to Agent - Refer to Agent	
	MYRTLE ST	Intersection	Conflict with existing Street Use Permit.	12B-0111	Refer to Agent - Refer to Agent	
	OFARRELL ST \ STARR KING WAY	Intersection	Conflict with existing Street Use Permit.	12B-0111	Refer to Agent - Refer to Agent	
	OFARRELL ST \ STARR KING WAY	MYRTLE ST -	Conflict with existing Street Use Permit.	12B-0111	Refer to Agent - Refer to Agent	
	PETER YORKE WAY \ POST ST	DANIEL BURNHAM CT -	Conflict with existing Street Use Permit.	12B-0111	Refer to Agent - Refer to Agent	
	PETER YORKE WAY \ POST ST	Intersection	Conflict with existing Street Use Permit.	12B-0111	Refer to Agent - Refer to Agent	
	PINE ST	CALIFORNIA ST -	Conflict with existing Street Use Permit.	12B-0111	Refer to Agent - Refer to Agent	
	PINE ST	Intersection	Conflict with existing Street Use Permit.	12B-0111	Refer to Agent - Refer to Agent	

Street Name	From St	To St	Message	Job	Contact	Dates
	REDWOOD ST	GOLDEN GATE AVE -	Conflict with existing Street Use Permit.	12B-0111	Refer to Agent - Refer to Agent	
	REDWOOD ST	Intersection	Conflict with existing Street Use Permit.	12B-0111	Refer to Agent - Refer to Agent	
	SUTTER ST	FERN ST -	Conflict with existing Street Use Permit.	12B-0111	Refer to Agent - Refer to Agent	
	SUTTER ST	Intersection	Conflict with existing Street Use Permit.	12B-0111	Refer to Agent - Refer to Agent	
	TURK ST	Intersection	Conflict with existing Street Use Permit.	12B-0111	Refer to Agent - Refer to Agent	
	GROVE ST	Intersection	Conflict with existing Street Use Permit.	12B-0112	Refer to Agent - Refer to Agent	
	HAYES ST	Intersection	Conflict with existing Street Use Permit.	12B-0112	Refer to Agent - Refer to Agent	
	HAYES ST	IVY ST -	Conflict with existing Street Use Permit.	12B-0112	Refer to Agent - Refer to Agent	
	IVY ST	GROVE ST -	Conflict with existing Street Use Permit.	12B-0112	Refer to Agent - Refer to Agent	
	IVY ST	Intersection	Conflict with existing Street Use Permit.	12B-0112	Refer to Agent - Refer to Agent	
	SUTTER ST	Intersection	Conflict with existing Street Use Permit.	12B-0115	Refer to Agent - Refer to Agent	
	AUSTIN ST	PINE ST -	Conflict with existing Street Use Permit.	12B-0116	Refer to Agent - Refer to Agent	
	BUSH ST	AUSTIN ST -	Conflict with existing Street Use Permit.	12B-0116	Refer to Agent - Refer to Agent	
	CALIFORNIA ST	Intersection	Conflict with existing Street Use Permit.	12B-0116	Refer to Agent - Refer to Agent	
	DANIEL BURNHAM CT	SUTTER ST -	Conflict with existing Street Use Permit.	12B-0116	Refer to Agent - Refer to Agent	
	EDDY ST	WILLOW ST -	Conflict with existing Street Use Permit.	12B-0116	Refer to Agent - Refer to Agent	
	ELLIS ST	Intersection	Conflict with existing Street Use Permit.	12B-0116	Refer to Agent - Refer to Agent	
	ELLIS ST	OLIVE ST -	Conflict with existing Street Use Permit.	12B-0116	Refer to Agent - Refer to Agent	
	ELM ST	TURK ST -	Conflict with existing Street Use Permit.	12B-0116	Refer to Agent - Refer to Agent	
	FELL ST	LINDEN ST -	Conflict with existing Street Use Permit.	12B-0116	Refer to Agent - Refer to Agent	
	FERN ST	BUSH ST -	Conflict with existing Street Use Permit.	12B-0116	Refer to Agent - Refer to Agent	
	FULTON ST	MCALLISTER ST -	Conflict with existing Street Use Permit.	12B-0116	Refer to Agent - Refer to Agent	
	GEARY BLVD	PETER YORKE WAY \ POST ST -	Conflict with existing Street Use Permit.	12B-0116	Refer to Agent - Refer to Agent	
	GOLDEN GATE AVE	ELM ST -	Conflict with existing Street Use Permit.	12B-0116	Refer to Agent - Refer to Agent	
	GROVE ST	FULTON ST -	Conflict with existing Street Use Permit.	12B-0116	Refer to Agent - Refer to Agent	
	GROVE ST	Intersection	Conflict with existing Street Use Permit.	12B-0116	Refer to Agent - Refer to Agent	
	HAYES ST	IVY ST -	Conflict with existing Street Use Permit.	12B-0116	Refer to Agent - Refer to Agent	
	IVY ST	GROVE ST -	Conflict with existing Street Use Permit.	12B-0116	Refer to Agent - Refer to Agent	
	LARCH ST	EDDY ST -	Conflict with existing Street Use Permit.	12B-0116	Refer to Agent - Refer to Agent	

Street Name	From St	To St	Message	Job	Contact	Dates
	LINDEN ST	HAYES ST -	Conflict with existing Street Use Permit.	12B-0116	Refer to Agent - Refer to Agent	
	MCALLISTER ST	Intersection	Conflict with existing Street Use Permit.	12B-0116	Refer to Agent - Refer to Agent	
	MCALLISTER ST	REDWOOD ST -	Conflict with existing Street Use Permit.	12B-0116	Refer to Agent - Refer to Agent	
	MYRTLE ST	GEARY BLVD -	Conflict with existing Street Use Permit.	12B-0116	Refer to Agent - Refer to Agent	
	OFARRELL ST \ STARR KING WAY	MYRTLE ST -	Conflict with existing Street Use Permit.	12B-0116	Refer to Agent - Refer to Agent	
	OLIVE ST	OFARRELL ST \ STARR KING WAY -	Conflict with existing Street Use Permit.	12B-0116	Refer to Agent - Refer to Agent	
	PETER YORKE WAY \ POST ST	DANIEL BURNHAM CT -	Conflict with existing Street Use Permit.	12B-0116	Refer to Agent - Refer to Agent	
	PETER YORKE WAY \ POST ST	Intersection	Conflict with existing Street Use Permit.	12B-0116	Refer to Agent - Refer to Agent	
	PINE ST	CALIFORNIA ST -	Conflict with existing Street Use Permit.	12B-0116	Refer to Agent - Refer to Agent	
	REDWOOD ST	GOLDEN GATE AVE -	Conflict with existing Street Use Permit.	12B-0116	Refer to Agent - Refer to Agent	
	SUTTER ST	FERN ST -	Conflict with existing Street Use Permit.	12B-0116	Refer to Agent - Refer to Agent	
	TURK ST	Intersection	Conflict with existing Street Use Permit.	12B-0116	Refer to Agent - Refer to Agent	
	TURK ST	LARCH ST -	Conflict with existing Street Use Permit.	12B-0116	Refer to Agent - Refer to Agent	
	WILLOW ST	ELLIS ST -	Conflict with existing Street Use Permit.	12B-0116	Refer to Agent - Refer to Agent	
	AUSTIN ST	PINE ST -	Conflict with existing Street Use Permit.	12B-0117	Refer to Agent - Refer to Agent	
	BUSH ST	AUSTIN ST -	Conflict with existing Street Use Permit.	12B-0117	Refer to Agent - Refer to Agent	
	CALIFORNIA ST	SACRAMENTO ST -	Conflict with existing Street Use Permit.	12B-0117	Refer to Agent - Refer to Agent	
	DANIEL BURNHAM CT	SUTTER ST -	Conflict with existing Street Use Permit.	12B-0117	Refer to Agent - Refer to Agent	
	EDDY ST	WILLOW ST -	Conflict with existing Street Use Permit.	12B-0117	Refer to Agent - Refer to Agent	
	ELLIS ST	OLIVE ST -	Conflict with existing Street Use Permit.	12B-0117	Refer to Agent - Refer to Agent	
	ELM ST	TURK ST -	Conflict with existing Street Use Permit.	12B-0117	Refer to Agent - Refer to Agent	
	FELL ST	LINDEN ST -	Conflict with existing Street Use Permit.	12B-0117	Refer to Agent - Refer to Agent	
	FERN ST	BUSH ST -	Conflict with existing Street Use Permit.	12B-0117	Refer to Agent - Refer to Agent	
	FULTON ST	MCALLISTER ST -	Conflict with existing Street Use Permit.	12B-0117	Refer to Agent - Refer to Agent	
	GEARY BLVD	PETER YORKE WAY \ POST ST -	Conflict with existing Street Use Permit.	12B-0117	Refer to Agent - Refer to Agent	
	GOLDEN GATE AVE	ELM ST -	Conflict with existing Street Use Permit.	12B-0117	Refer to Agent - Refer to Agent	
	GROVE ST	FULTON ST -	Conflict with existing Street Use Permit.	12B-0117	Refer to Agent - Refer to Agent	
	HAYES ST	IVY ST -	Conflict with existing Street Use Permit.	12B-0117	Refer to Agent - Refer to Agent	
	IVY ST	GROVE ST -	Conflict with existing Street Use Permit.	12B-0117	Refer to Agent - Refer to Agent	

Street Name	From St	To St	Message	Job	Contact	Dates
	LARCH ST	EDDY ST -	Conflict with existing Street Use Permit.	12B-0117	Refer to Agent - Refer to Agent	
	LINDEN ST	HAYES ST -	Conflict with existing Street Use Permit.	12B-0117	Refer to Agent - Refer to Agent	
	MCALLISTER ST	REDWOOD ST -	Conflict with existing Street Use Permit.	12B-0117	Refer to Agent - Refer to Agent	
	MYRTLE ST	GEARY BLVD -	Conflict with existing Street Use Permit.	12B-0117	Refer to Agent - Refer to Agent	
	OFARRELL ST \ STARR KING WAY	MYRTLE ST -	Conflict with existing Street Use Permit.	12B-0117	Refer to Agent - Refer to Agent	
	OLIVE ST	OFARRELL ST \ STARR KING WAY -	Conflict with existing Street Use Permit.	12B-0117	Refer to Agent - Refer to Agent	
	PETER YORKE WAY \ POST ST	DANIEL BURNHAM CT -	Conflict with existing Street Use Permit.	12B-0117	Refer to Agent - Refer to Agent	
	PINE ST	CALIFORNIA ST -	Conflict with existing Street Use Permit.	12B-0117	Refer to Agent - Refer to Agent	
	REDWOOD ST	GOLDEN GATE AVE -	Conflict with existing Street Use Permit.	12B-0117	Refer to Agent - Refer to Agent	
	SACRAMENTO ST	CLAY ST -	Conflict with existing Street Use Permit.	12B-0117	Refer to Agent - Refer to Agent	
	SUTTER ST	FERN ST -	Conflict with existing Street Use Permit.	12B-0117	Refer to Agent - Refer to Agent	
	TURK ST	LARCH ST -	Conflict with existing Street Use Permit.	12B-0117	Refer to Agent - Refer to Agent	
	WILLOW ST	ELLIS ST -	Conflict with existing Street Use Permit.	12B-0117	Refer to Agent - Refer to Agent	
	AUSTIN ST	PINE ST -	Conflict with existing Street Use Permit.	12B-0118	Refer to Agent - Refer to Agent	
	BUSH ST	AUSTIN ST -	Conflict with existing Street Use Permit.	12B-0118	Refer to Agent - Refer to Agent	
	CALIFORNIA ST	Intersection	Conflict with existing Street Use Permit.	12B-0118	Refer to Agent - Refer to Agent	
	DANIEL BURNHAM CT	SUTTER ST -	Conflict with existing Street Use Permit.	12B-0118	Refer to Agent - Refer to Agent	
	EDDY ST	WILLOW ST -	Conflict with existing Street Use Permit.	12B-0118	Refer to Agent - Refer to Agent	
	ELLIS ST	OLIVE ST -	Conflict with existing Street Use Permit.	12B-0118	Refer to Agent - Refer to Agent	
	ELM ST	TURK ST -	Conflict with existing Street Use Permit.	12B-0118	Refer to Agent - Refer to Agent	
	FELL ST	LINDEN ST -	Conflict with existing Street Use Permit.	12B-0118	Refer to Agent - Refer to Agent	
	FERN ST	BUSH ST -	Conflict with existing Street Use Permit.	12B-0118	Refer to Agent - Refer to Agent	
	FULTON ST	MCALLISTER ST -	Conflict with existing Street Use Permit.	12B-0118	Refer to Agent - Refer to Agent	
	GEARY BLVD	PETER YORKE WAY \ POST ST -	Conflict with existing Street Use Permit.	12B-0118	Refer to Agent - Refer to Agent	
	GOLDEN GATE AVE	ELM ST -	Conflict with existing Street Use Permit.	12B-0118	Refer to Agent - Refer to Agent	
	GROVE ST	FULTON ST -	Conflict with existing Street Use Permit.	12B-0118	Refer to Agent - Refer to Agent	
	HAYES ST	IVY ST -	Conflict with existing Street Use Permit.	12B-0118	Refer to Agent - Refer to Agent	
	IVY ST	GROVE ST -	Conflict with existing Street Use Permit.	12B-0118	Refer to Agent - Refer to Agent	
	LARCH ST	EDDY ST -	Conflict with existing Street Use Permit.	12B-0118	Refer to Agent - Refer to Agent	

Street Name	From St	To St	Message	Job	Contact	Dates
	LINDEN ST	HAYES ST -	Conflict with existing Street Use Permit.	12B-0118	Refer to Agent - Refer to Agent	
	MCALLISTER ST	REDWOOD ST -	Conflict with existing Street Use Permit.	12B-0118	Refer to Agent - Refer to Agent	
	MYRTLE ST	GEARY BLVD -	Conflict with existing Street Use Permit.	12B-0118	Refer to Agent - Refer to Agent	
	OFARRELL ST \ STARR KING WAY	MYRTLE ST -	Conflict with existing Street Use Permit.	12B-0118	Refer to Agent - Refer to Agent	
	OLIVE ST	OFARRELL ST \ STARR KING WAY -	Conflict with existing Street Use Permit.	12B-0118	Refer to Agent - Refer to Agent	
	PETER YORKE WAY \ POST ST	DANIEL BURNHAM CT -	Conflict with existing Street Use Permit.	12B-0118	Refer to Agent - Refer to Agent	
	PETER YORKE WAY \ POST ST	Intersection	Conflict with existing Street Use Permit.	12B-0118	Refer to Agent - Refer to Agent	
	PINE ST	CALIFORNIA ST -	Conflict with existing Street Use Permit.	12B-0118	Refer to Agent - Refer to Agent	
	REDWOOD ST	GOLDEN GATE AVE -	Conflict with existing Street Use Permit.	12B-0118	Refer to Agent - Refer to Agent	
	SUTTER ST	FERN ST -	Conflict with existing Street Use Permit.	12B-0118	Refer to Agent - Refer to Agent	
	TURK ST	Intersection	Conflict with existing Street Use Permit.	12B-0118	Refer to Agent - Refer to Agent	
	TURK ST	LARCH ST -	Conflict with existing Street Use Permit.	12B-0118	Refer to Agent - Refer to Agent	
	WILLOW ST	ELLIS ST -	Conflict with existing Street Use Permit.	12B-0118	Refer to Agent - Refer to Agent	
	AUSTIN ST	Intersection	Conflict with existing Street Use Permit.	12B-0119	Refer to Agent - Refer to Agent	
	AUSTIN ST	PINE ST -	Conflict with existing Street Use Permit.	12B-0119	Refer to Agent - Refer to Agent	
	BUSH ST	AUSTIN ST -	Conflict with existing Street Use Permit.	12B-0119	Refer to Agent - Refer to Agent	
	BUSH ST	Intersection	Conflict with existing Street Use Permit.	12B-0119	Refer to Agent - Refer to Agent	
	CALIFORNIA ST	Intersection	Conflict with existing Street Use Permit.	12B-0119	Refer to Agent - Refer to Agent	
	DANIEL BURNHAM CT	Intersection	Conflict with existing Street Use Permit.	12B-0119	Refer to Agent - Refer to Agent	
	DANIEL BURNHAM CT	SUTTER ST -	Conflict with existing Street Use Permit.	12B-0119	Refer to Agent - Refer to Agent	
	EDDY ST	Intersection	Conflict with existing Street Use Permit.	12B-0119	Refer to Agent - Refer to Agent	
	EDDY ST	WILLOW ST -	Conflict with existing Street Use Permit.	12B-0119	Refer to Agent - Refer to Agent	
	ELLIS ST	Intersection	Conflict with existing Street Use Permit.	12B-0119	Refer to Agent - Refer to Agent	
	ELLIS ST	OLIVE ST -	Conflict with existing Street Use Permit.	12B-0119	Refer to Agent - Refer to Agent	
	ELM ST	Intersection	Conflict with existing Street Use Permit.	12B-0119	Refer to Agent - Refer to Agent	
	ELM ST	TURK ST -	Conflict with existing Street Use Permit.	12B-0119	Refer to Agent - Refer to Agent	
	FELL ST	Intersection	Conflict with existing Street Use Permit.	12B-0119	Refer to Agent - Refer to Agent	
	FELL ST	LINDEN ST -	Conflict with existing Street Use Permit.	12B-0119	Refer to Agent - Refer to Agent	
	FERN ST	BUSH ST -	Conflict with existing Street Use Permit.	12B-0119	Refer to Agent - Refer to Agent	

Street Name	From St	To St	Message	Job	Contact	Dates
	FERN ST	Intersection	Conflict with existing Street Use Permit.	12B-0119	Refer to Agent - Refer to Agent	
	FULTON ST	Intersection	Conflict with existing Street Use Permit.	12B-0119	Refer to Agent - Refer to Agent	
	FULTON ST	MCALLISTER ST -	Conflict with existing Street Use Permit.	12B-0119	Refer to Agent - Refer to Agent	
	GEARY BLVD	Intersection	Conflict with existing Street Use Permit.	12B-0119	Refer to Agent - Refer to Agent	
	GEARY BLVD	PETER YORKE WAY \ POST ST -	Conflict with existing Street Use Permit.	12B-0119	Refer to Agent - Refer to Agent	
	GOLDEN GATE AVE	ELM ST -	Conflict with existing Street Use Permit.	12B-0119	Refer to Agent - Refer to Agent	
	GOLDEN GATE AVE	Intersection	Conflict with existing Street Use Permit.	12B-0119	Refer to Agent - Refer to Agent	
	GROVE ST	FULTON ST -	Conflict with existing Street Use Permit.	12B-0119	Refer to Agent - Refer to Agent	
	GROVE ST	Intersection	Conflict with existing Street Use Permit.	12B-0119	Refer to Agent - Refer to Agent	
	HAYES ST	Intersection	Conflict with existing Street Use Permit.	12B-0119	Refer to Agent - Refer to Agent	
	HAYES ST	IVY ST -	Conflict with existing Street Use Permit.	12B-0119	Refer to Agent - Refer to Agent	
	IVY ST	GROVE ST -	Conflict with existing Street Use Permit.	12B-0119	Refer to Agent - Refer to Agent	
	IVY ST	Intersection	Conflict with existing Street Use Permit.	12B-0119	Refer to Agent - Refer to Agent	
	LARCH ST	EDDY ST -	Conflict with existing Street Use Permit.	12B-0119	Refer to Agent - Refer to Agent	
	LARCH ST	Intersection	Conflict with existing Street Use Permit.	12B-0119	Refer to Agent - Refer to Agent	
	LINDEN ST	HAYES ST -	Conflict with existing Street Use Permit.	12B-0119	Refer to Agent - Refer to Agent	
	LINDEN ST	Intersection	Conflict with existing Street Use Permit.	12B-0119	Refer to Agent - Refer to Agent	
	MCALLISTER ST	Intersection	Conflict with existing Street Use Permit.	12B-0119	Refer to Agent - Refer to Agent	
	MCALLISTER ST	REDWOOD ST -	Conflict with existing Street Use Permit.	12B-0119	Refer to Agent - Refer to Agent	
	MYRTLE ST	GEARY BLVD -	Conflict with existing Street Use Permit.	12B-0119	Refer to Agent - Refer to Agent	
	MYRTLE ST	Intersection	Conflict with existing Street Use Permit.	12B-0119	Refer to Agent - Refer to Agent	
	OFARRELL ST \ STARR KING WAY	Intersection	Conflict with existing Street Use Permit.	12B-0119	Refer to Agent - Refer to Agent	
	OFARRELL ST \ STARR KING WAY	MYRTLE ST -	Conflict with existing Street Use Permit.	12B-0119	Refer to Agent - Refer to Agent	
	OLIVE ST	Intersection	Conflict with existing Street Use Permit.	12B-0119	Refer to Agent - Refer to Agent	
	OLIVE ST	OFARRELL ST \ STARR KING WAY -	Conflict with existing Street Use Permit.	12B-0119	Refer to Agent - Refer to Agent	
	PETER YORKE WAY \ POST ST	DANIEL BURNHAM CT -	Conflict with existing Street Use Permit.	12B-0119	Refer to Agent - Refer to Agent	
	PETER YORKE WAY \ POST ST	Intersection	Conflict with existing Street Use Permit.	12B-0119	Refer to Agent - Refer to Agent	
	PINE ST	CALIFORNIA ST -	Conflict with existing Street Use Permit.	12B-0119	Refer to Agent - Refer to Agent	
	PINE ST	Intersection	Conflict with existing Street Use Permit.	12B-0119	Refer to Agent - Refer to Agent	

Street Name	From St	To St	Message	Job	Contact	Dates
	REDWOOD ST	GOLDEN GATE AVE -	Conflict with existing Street Use Permit.	12B-0119	Refer to Agent - Refer to Agent	
	REDWOOD ST	Intersection	Conflict with existing Street Use Permit.	12B-0119	Refer to Agent - Refer to Agent	
	SUTTER ST	FERN ST -	Conflict with existing Street Use Permit.	12B-0119	Refer to Agent - Refer to Agent	
	SUTTER ST	Intersection	Conflict with existing Street Use Permit.	12B-0119	Refer to Agent - Refer to Agent	
	TURK ST	Intersection	Conflict with existing Street Use Permit.	12B-0119	Refer to Agent - Refer to Agent	
	TURK ST	LARCH ST -	Conflict with existing Street Use Permit.	12B-0119	Refer to Agent - Refer to Agent	
	WILLOW ST	ELLIS ST -	Conflict with existing Street Use Permit.	12B-0119	Refer to Agent - Refer to Agent	
	WILLOW ST	Intersection	Conflict with existing Street Use Permit.	12B-0119	Refer to Agent - Refer to Agent	
	AUSTIN ST	Intersection	Conflict with existing Street Use Permit.	12B-0122	Refer to Agent - Refer to Agent	
	AUSTIN ST	PINE ST -	Conflict with existing Street Use Permit.	12B-0122	Refer to Agent - Refer to Agent	
	BUSH ST	AUSTIN ST -	Conflict with existing Street Use Permit.	12B-0122	Refer to Agent - Refer to Agent	
	BUSH ST	Intersection	Conflict with existing Street Use Permit.	12B-0122	Refer to Agent - Refer to Agent	
	CALIFORNIA ST	Intersection	Conflict with existing Street Use Permit.	12B-0122	Refer to Agent - Refer to Agent	
	DANIEL BURNHAM CT	Intersection	Conflict with existing Street Use Permit.	12B-0122	Refer to Agent - Refer to Agent	
	DANIEL BURNHAM CT	SUTTER ST -	Conflict with existing Street Use Permit.	12B-0122	Refer to Agent - Refer to Agent	
	EDDY ST	Intersection	Conflict with existing Street Use Permit.	12B-0122	Refer to Agent - Refer to Agent	
	EDDY ST	WILLOW ST -	Conflict with existing Street Use Permit.	12B-0122	Refer to Agent - Refer to Agent	
	ELLIS ST	Intersection	Conflict with existing Street Use Permit.	12B-0122	Refer to Agent - Refer to Agent	
	ELLIS ST	OLIVE ST -	Conflict with existing Street Use Permit.	12B-0122	Refer to Agent - Refer to Agent	
	ELM ST	Intersection	Conflict with existing Street Use Permit.	12B-0122	Refer to Agent - Refer to Agent	
	ELM ST	TURK ST -	Conflict with existing Street Use Permit.	12B-0122	Refer to Agent - Refer to Agent	
	FELL ST	Intersection	Conflict with existing Street Use Permit.	12B-0122	Refer to Agent - Refer to Agent	
	FELL ST	LINDEN ST -	Conflict with existing Street Use Permit.	12B-0122	Refer to Agent - Refer to Agent	
	FERN ST	BUSH ST -	Conflict with existing Street Use Permit.	12B-0122	Refer to Agent - Refer to Agent	
	FERN ST	Intersection	Conflict with existing Street Use Permit.	12B-0122	Refer to Agent - Refer to Agent	
	FULTON ST	Intersection	Conflict with existing Street Use Permit.	12B-0122	Refer to Agent - Refer to Agent	
	FULTON ST	MCALLISTER ST -	Conflict with existing Street Use Permit.	12B-0122	Refer to Agent - Refer to Agent	
	GEARY BLVD	Intersection	Conflict with existing Street Use Permit.	12B-0122	Refer to Agent - Refer to Agent	
	GEARY BLVD	PETER YORKE WAY \ POST ST -	Conflict with existing Street Use Permit.	12B-0122	Refer to Agent - Refer to Agent	

Street Name	From St	To St	Message	Job	Contact	Dates
	GOLDEN GATE AVE	ELM ST -	Conflict with existing Street Use Permit.	12B-0122	Refer to Agent - Refer to Agent	
	GOLDEN GATE AVE	Intersection	Conflict with existing Street Use Permit.	12B-0122	Refer to Agent - Refer to Agent	
	GROVE ST	FULTON ST -	Conflict with existing Street Use Permit.	12B-0122	Refer to Agent - Refer to Agent	
	GROVE ST	Intersection	Conflict with existing Street Use Permit.	12B-0122	Refer to Agent - Refer to Agent	
	HAYES ST	Intersection	Conflict with existing Street Use Permit.	12B-0122	Refer to Agent - Refer to Agent	
	HAYES ST	IVY ST -	Conflict with existing Street Use Permit.	12B-0122	Refer to Agent - Refer to Agent	
	IVY ST	GROVE ST -	Conflict with existing Street Use Permit.	12B-0122	Refer to Agent - Refer to Agent	
	IVY ST	Intersection	Conflict with existing Street Use Permit.	12B-0122	Refer to Agent - Refer to Agent	
	LARCH ST	EDDY ST -	Conflict with existing Street Use Permit.	12B-0122	Refer to Agent - Refer to Agent	
	LARCH ST	Intersection	Conflict with existing Street Use Permit.	12B-0122	Refer to Agent - Refer to Agent	
	LINDEN ST	HAYES ST -	Conflict with existing Street Use Permit.	12B-0122	Refer to Agent - Refer to Agent	
	LINDEN ST	Intersection	Conflict with existing Street Use Permit.	12B-0122	Refer to Agent - Refer to Agent	
	MCALLISTER ST	Intersection	Conflict with existing Street Use Permit.	12B-0122	Refer to Agent - Refer to Agent	
	MCALLISTER ST	REDWOOD ST -	Conflict with existing Street Use Permit.	12B-0122	Refer to Agent - Refer to Agent	
	MYRTLE ST	GEARY BLVD -	Conflict with existing Street Use Permit.	12B-0122	Refer to Agent - Refer to Agent	
	MYRTLE ST	Intersection	Conflict with existing Street Use Permit.	12B-0122	Refer to Agent - Refer to Agent	
	OFARRELL ST \ STARR KING WAY	Intersection	Conflict with existing Street Use Permit.	12B-0122	Refer to Agent - Refer to Agent	
	OFARRELL ST \ STARR KING WAY	MYRTLE ST -	Conflict with existing Street Use Permit.	12B-0122	Refer to Agent - Refer to Agent	
	OLIVE ST	Intersection	Conflict with existing Street Use Permit.	12B-0122	Refer to Agent - Refer to Agent	
	OLIVE ST	OFARRELL ST \ STARR KING WAY -	Conflict with existing Street Use Permit.	12B-0122	Refer to Agent - Refer to Agent	
	PETER YORKE WAY \ POST ST	DANIEL BURNHAM CT -	Conflict with existing Street Use Permit.	12B-0122	Refer to Agent - Refer to Agent	
	PETER YORKE WAY \ POST ST	Intersection	Conflict with existing Street Use Permit.	12B-0122	Refer to Agent - Refer to Agent	
	PINE ST	CALIFORNIA ST -	Conflict with existing Street Use Permit.	12B-0122	Refer to Agent - Refer to Agent	
	PINE ST	Intersection	Conflict with existing Street Use Permit.	12B-0122	Refer to Agent - Refer to Agent	
	REDWOOD ST	GOLDEN GATE AVE -	Conflict with existing Street Use Permit.	12B-0122	Refer to Agent - Refer to Agent	
	REDWOOD ST	Intersection	Conflict with existing Street Use Permit.	12B-0122	Refer to Agent - Refer to Agent	
	SUTTER ST	FERN ST -	Conflict with existing Street Use Permit.	12B-0122	Refer to Agent - Refer to Agent	
	SUTTER ST	Intersection	Conflict with existing Street Use Permit.	12B-0122	Refer to Agent - Refer to Agent	
	TURK ST	Intersection	Conflict with existing Street Use Permit.	12B-0122	Refer to Agent - Refer to Agent	

Street Name	From St	To St	Message	Job	Contact	Dates
	TURK ST	LARCH ST -	Conflict with existing Street Use Permit.	12B-0122	Refer to Agent - Refer to Agent	
	WILLOW ST	ELLIS ST -	Conflict with existing Street Use Permit.	12B-0122	Refer to Agent - Refer to Agent	
	WILLOW ST	Intersection	Conflict with existing Street Use Permit.	12B-0122	Refer to Agent - Refer to Agent	
	AUSTIN ST	Intersection	Conflict with existing Street Use Permit.	12B-0124	Refer to Agent - Refer to Agent	
	AUSTIN ST	PINE ST -	Conflict with existing Street Use Permit.	12B-0124	Refer to Agent - Refer to Agent	
	BUSH ST	AUSTIN ST -	Conflict with existing Street Use Permit.	12B-0124	Refer to Agent - Refer to Agent	
	BUSH ST	Intersection	Conflict with existing Street Use Permit.	12B-0124	Refer to Agent - Refer to Agent	
	CALIFORNIA ST	Intersection	Conflict with existing Street Use Permit.	12B-0124	Refer to Agent - Refer to Agent	
	DANIEL BURNHAM CT	Intersection	Conflict with existing Street Use Permit.	12B-0124	Refer to Agent - Refer to Agent	
	DANIEL BURNHAM CT	SUTTER ST -	Conflict with existing Street Use Permit.	12B-0124	Refer to Agent - Refer to Agent	
	ELM ST	Intersection	Conflict with existing Street Use Permit.	12B-0124	Refer to Agent - Refer to Agent	
	ELM ST	TURK ST -	Conflict with existing Street Use Permit.	12B-0124	Refer to Agent - Refer to Agent	
	FELL ST	Intersection	Conflict with existing Street Use Permit.	12B-0124	Refer to Agent - Refer to Agent	
	FELL ST	LINDEN ST -	Conflict with existing Street Use Permit.	12B-0124	Refer to Agent - Refer to Agent	
	FERN ST	BUSH ST -	Conflict with existing Street Use Permit.	12B-0124	Refer to Agent - Refer to Agent	
	FERN ST	Intersection	Conflict with existing Street Use Permit.	12B-0124	Refer to Agent - Refer to Agent	
	FULTON ST	Intersection	Conflict with existing Street Use Permit.	12B-0124	Refer to Agent - Refer to Agent	
	FULTON ST	MCALLISTER ST -	Conflict with existing Street Use Permit.	12B-0124	Refer to Agent - Refer to Agent	
	GEARY BLVD	Intersection	Conflict with existing Street Use Permit.	12B-0124	Refer to Agent - Refer to Agent	
	GEARY BLVD	PETER YORKE WAY \ POST ST -	Conflict with existing Street Use Permit.	12B-0124	Refer to Agent - Refer to Agent	
	GOLDEN GATE AVE	ELM ST -	Conflict with existing Street Use Permit.	12B-0124	Refer to Agent - Refer to Agent	
	GOLDEN GATE AVE	Intersection	Conflict with existing Street Use Permit.	12B-0124	Refer to Agent - Refer to Agent	
	GROVE ST	FULTON ST -	Conflict with existing Street Use Permit.	12B-0124	Refer to Agent - Refer to Agent	
	GROVE ST	Intersection	Conflict with existing Street Use Permit.	12B-0124	Refer to Agent - Refer to Agent	
	HAYES ST	Intersection	Conflict with existing Street Use Permit.	12B-0124	Refer to Agent - Refer to Agent	
	HAYES ST	IVY ST -	Conflict with existing Street Use Permit.	12B-0124	Refer to Agent - Refer to Agent	
	IVY ST	GROVE ST -	Conflict with existing Street Use Permit.	12B-0124	Refer to Agent - Refer to Agent	
	IVY ST	Intersection	Conflict with existing Street Use Permit.	12B-0124	Refer to Agent - Refer to Agent	
	LINDEN ST	HAYES ST -	Conflict with existing Street Use Permit.	12B-0124	Refer to Agent - Refer to Agent	

Street Name	From St	To St	Message	Job	Contact	Dates
	LINDEN ST	Intersection	Conflict with existing Street Use Permit.	12B-0124	Refer to Agent - Refer to Agent	
	MCALLISTER ST	Intersection	Conflict with existing Street Use Permit.	12B-0124	Refer to Agent - Refer to Agent	
	MCALLISTER ST	REDWOOD ST -	Conflict with existing Street Use Permit.	12B-0124	Refer to Agent - Refer to Agent	
	MYRTLE ST	GEARY BLVD -	Conflict with existing Street Use Permit.	12B-0124	Refer to Agent - Refer to Agent	
	MYRTLE ST	Intersection	Conflict with existing Street Use Permit.	12B-0124	Refer to Agent - Refer to Agent	
	OFARRELL ST \ STARR KING WAY	Intersection	Conflict with existing Street Use Permit.	12B-0124	Refer to Agent - Refer to Agent	
	OFARRELL ST \ STARR KING WAY	MYRTLE ST -	Conflict with existing Street Use Permit.	12B-0124	Refer to Agent - Refer to Agent	
	PETER YORKE WAY \ POST ST	DANIEL BURNHAM CT -	Conflict with existing Street Use Permit.	12B-0124	Refer to Agent - Refer to Agent	
	PETER YORKE WAY \ POST ST	Intersection	Conflict with existing Street Use Permit.	12B-0124	Refer to Agent - Refer to Agent	
	PINE ST	CALIFORNIA ST -	Conflict with existing Street Use Permit.	12B-0124	Refer to Agent - Refer to Agent	
	PINE ST	Intersection	Conflict with existing Street Use Permit.	12B-0124	Refer to Agent - Refer to Agent	
	REDWOOD ST	GOLDEN GATE AVE -	Conflict with existing Street Use Permit.	12B-0124	Refer to Agent - Refer to Agent	
	REDWOOD ST	Intersection	Conflict with existing Street Use Permit.	12B-0124	Refer to Agent - Refer to Agent	
	SUTTER ST	FERN ST -	Conflict with existing Street Use Permit.	12B-0124	Refer to Agent - Refer to Agent	
	SUTTER ST	Intersection	Conflict with existing Street Use Permit.	12B-0124	Refer to Agent - Refer to Agent	
	TURK ST	Intersection	Conflict with existing Street Use Permit.	12B-0124	Refer to Agent - Refer to Agent	
	GEARY BLVD	Intersection	Conflict with existing Street Use Permit.	12B-0127	Refer to Agent - Refer to Agent	
	AUSTIN ST	Intersection	Conflict with existing Street Use Permit.	12B-0131	Refer to Agent - Refer to Agent	
	AUSTIN ST	PINE ST -	Conflict with existing Street Use Permit.	12B-0131	Refer to Agent - Refer to Agent	
	BUSH ST	AUSTIN ST -	Conflict with existing Street Use Permit.	12B-0131	Refer to Agent - Refer to Agent	
	BUSH ST	Intersection	Conflict with existing Street Use Permit.	12B-0131	Refer to Agent - Refer to Agent	
	CALIFORNIA ST	Intersection	Conflict with existing Street Use Permit.	12B-0131	Refer to Agent - Refer to Agent	
	DANIEL BURNHAM CT	Intersection	Conflict with existing Street Use Permit.	12B-0131	Refer to Agent - Refer to Agent	
	DANIEL BURNHAM CT	SUTTER ST -	Conflict with existing Street Use Permit.	12B-0131	Refer to Agent - Refer to Agent	
	EDDY ST	Intersection	Conflict with existing Street Use Permit.	12B-0131	Refer to Agent - Refer to Agent	
	EDDY ST	WILLOW ST -	Conflict with existing Street Use Permit.	12B-0131	Refer to Agent - Refer to Agent	
	ELLIS ST	Intersection	Conflict with existing Street Use Permit.	12B-0131	Refer to Agent - Refer to Agent	
	ELLIS ST	OLIVE ST -	Conflict with existing Street Use Permit.	12B-0131	Refer to Agent - Refer to Agent	
	ELM ST	Intersection	Conflict with existing Street Use Permit.	12B-0131	Refer to Agent - Refer to Agent	

Street Name	From St	To St	Message	Job	Contact	Dates
	ELM ST	TURK ST -	Conflict with existing Street Use Permit.	12B-0131	Refer to Agent - Refer to Agent	
	FELL ST	Intersection	Conflict with existing Street Use Permit.	12B-0131	Refer to Agent - Refer to Agent	
	FELL ST	LINDEN ST -	Conflict with existing Street Use Permit.	12B-0131	Refer to Agent - Refer to Agent	
	FERN ST	BUSH ST -	Conflict with existing Street Use Permit.	12B-0131	Refer to Agent - Refer to Agent	
	FERN ST	Intersection	Conflict with existing Street Use Permit.	12B-0131	Refer to Agent - Refer to Agent	
	FULTON ST	Intersection	Conflict with existing Street Use Permit.	12B-0131	Refer to Agent - Refer to Agent	
	FULTON ST	MCALLISTER ST -	Conflict with existing Street Use Permit.	12B-0131	Refer to Agent - Refer to Agent	
	GEARY BLVD	Intersection	Conflict with existing Street Use Permit.	12B-0131	Refer to Agent - Refer to Agent	
	GEARY BLVD	PETER YORKE WAY \ POST ST -	Conflict with existing Street Use Permit.	12B-0131	Refer to Agent - Refer to Agent	
	GOLDEN GATE AVE	ELM ST -	Conflict with existing Street Use Permit.	12B-0131	Refer to Agent - Refer to Agent	
	GOLDEN GATE AVE	Intersection	Conflict with existing Street Use Permit.	12B-0131	Refer to Agent - Refer to Agent	
	GROVE ST	FULTON ST -	Conflict with existing Street Use Permit.	12B-0131	Refer to Agent - Refer to Agent	
	GROVE ST	Intersection	Conflict with existing Street Use Permit.	12B-0131	Refer to Agent - Refer to Agent	
	HAYES ST	Intersection	Conflict with existing Street Use Permit.	12B-0131	Refer to Agent - Refer to Agent	
	HAYES ST	IVY ST -	Conflict with existing Street Use Permit.	12B-0131	Refer to Agent - Refer to Agent	
	IVY ST	GROVE ST -	Conflict with existing Street Use Permit.	12B-0131	Refer to Agent - Refer to Agent	
	IVY ST	Intersection	Conflict with existing Street Use Permit.	12B-0131	Refer to Agent - Refer to Agent	
	LARCH ST	EDDY ST -	Conflict with existing Street Use Permit.	12B-0131	Refer to Agent - Refer to Agent	
	LARCH ST	Intersection	Conflict with existing Street Use Permit.	12B-0131	Refer to Agent - Refer to Agent	
	LINDEN ST	HAYES ST -	Conflict with existing Street Use Permit.	12B-0131	Refer to Agent - Refer to Agent	
	LINDEN ST	Intersection	Conflict with existing Street Use Permit.	12B-0131	Refer to Agent - Refer to Agent	
	MCALLISTER ST	Intersection	Conflict with existing Street Use Permit.	12B-0131	Refer to Agent - Refer to Agent	
	MCALLISTER ST	REDWOOD ST -	Conflict with existing Street Use Permit.	12B-0131	Refer to Agent - Refer to Agent	
	MYRTLE ST	GEARY BLVD -	Conflict with existing Street Use Permit.	12B-0131	Refer to Agent - Refer to Agent	
	MYRTLE ST	Intersection	Conflict with existing Street Use Permit.	12B-0131	Refer to Agent - Refer to Agent	
	OFARRELL ST \ STARR KING WAY	Intersection	Conflict with existing Street Use Permit.	12B-0131	Refer to Agent - Refer to Agent	
	OFARRELL ST \ STARR KING WAY	MYRTLE ST -	Conflict with existing Street Use Permit.	12B-0131	Refer to Agent - Refer to Agent	
	OLIVE ST	Intersection	Conflict with existing Street Use Permit.	12B-0131	Refer to Agent - Refer to Agent	
	OLIVE ST	OFARRELL ST \ STARR KING WAY -	Conflict with existing Street Use Permit.	12B-0131	Refer to Agent - Refer to Agent	

Street Name	From St	To St	Message	Job	Contact	Dates
	PETER YORKE WAY \ POST ST	DANIEL BURNHAM CT -	Conflict with existing Street Use Permit.	12B-0131	Refer to Agent - Refer to Agent	
	PETER YORKE WAY \ POST ST	Intersection	Conflict with existing Street Use Permit.	12B-0131	Refer to Agent - Refer to Agent	
	PINE ST	CALIFORNIA ST -	Conflict with existing Street Use Permit.	12B-0131	Refer to Agent - Refer to Agent	
	PINE ST	Intersection	Conflict with existing Street Use Permit.	12B-0131	Refer to Agent - Refer to Agent	
	REDWOOD ST	GOLDEN GATE AVE -	Conflict with existing Street Use Permit.	12B-0131	Refer to Agent - Refer to Agent	
	REDWOOD ST	Intersection	Conflict with existing Street Use Permit.	12B-0131	Refer to Agent - Refer to Agent	
	SUTTER ST	FERN ST -	Conflict with existing Street Use Permit.	12B-0131	Refer to Agent - Refer to Agent	
	SUTTER ST	Intersection	Conflict with existing Street Use Permit.	12B-0131	Refer to Agent - Refer to Agent	
	TURK ST	Intersection	Conflict with existing Street Use Permit.	12B-0131	Refer to Agent - Refer to Agent	
	TURK ST	LARCH ST -	Conflict with existing Street Use Permit.	12B-0131	Refer to Agent - Refer to Agent	
	WILLOW ST	ELLIS ST -	Conflict with existing Street Use Permit.	12B-0131	Refer to Agent - Refer to Agent	
	WILLOW ST	Intersection	Conflict with existing Street Use Permit.	12B-0131	Refer to Agent - Refer to Agent	
	EDDY ST	WILLOW ST -	Conflict with existing Street Use Permit.	12ECN-0978	800-743-5000 - 800-743-5000	Sep 6 2012-
	HAYES ST	Intersection	Conflict with existing Street Use Permit.	12TS-0138	Jana Lord 510-446-7234 - Jana Lord 510-446-7234	
	AUSTIN ST	Intersection	Conflict with existing Street Use Permit.	13B-0009	Refer to Agent - Refer to Agent	
	AUSTIN ST	PINE ST -	Conflict with existing Street Use Permit.	13B-0009	Refer to Agent - Refer to Agent	
	BUSH ST	AUSTIN ST -	Conflict with existing Street Use Permit.	13B-0009	Refer to Agent - Refer to Agent	
	BUSH ST	Intersection	Conflict with existing Street Use Permit.	13B-0009	Refer to Agent - Refer to Agent	
	CALIFORNIA ST	Intersection	Conflict with existing Street Use Permit.	13B-0009	Refer to Agent - Refer to Agent	
	DANIEL BURNHAM CT	Intersection	Conflict with existing Street Use Permit.	13B-0009	Refer to Agent - Refer to Agent	
	DANIEL BURNHAM CT	SUTTER ST -	Conflict with existing Street Use Permit.	13B-0009	Refer to Agent - Refer to Agent	
	EDDY ST	Intersection	Conflict with existing Street Use Permit.	13B-0009	Refer to Agent - Refer to Agent	
	EDDY ST	WILLOW ST -	Conflict with existing Street Use Permit.	13B-0009	Refer to Agent - Refer to Agent	
	ELLIS ST	Intersection	Conflict with existing Street Use Permit.	13B-0009	Refer to Agent - Refer to Agent	
	ELLIS ST	OLIVE ST -	Conflict with existing Street Use Permit.	13B-0009	Refer to Agent - Refer to Agent	
	ELM ST	Intersection	Conflict with existing Street Use Permit.	13B-0009	Refer to Agent - Refer to Agent	
	ELM ST	TURK ST -	Conflict with existing Street Use Permit.	13B-0009	Refer to Agent - Refer to Agent	
	FELL ST	Intersection	Conflict with existing Street Use Permit.	13B-0009	Refer to Agent - Refer to Agent	

Street Name	From St	To St	Message	Job	Contact	Dates
	FELL ST	LINDEN ST -	Conflict with existing Street Use Permit.	13B-0009	Refer to Agent - Refer to Agent	
	FERN ST	BUSH ST -	Conflict with existing Street Use Permit.	13B-0009	Refer to Agent - Refer to Agent	
	FERN ST	Intersection	Conflict with existing Street Use Permit.	13B-0009	Refer to Agent - Refer to Agent	
	FULTON ST	Intersection	Conflict with existing Street Use Permit.	13B-0009	Refer to Agent - Refer to Agent	
	FULTON ST	MCALLISTER ST -	Conflict with existing Street Use Permit.	13B-0009	Refer to Agent - Refer to Agent	
	GEARY BLVD	Intersection	Conflict with existing Street Use Permit.	13B-0009	Refer to Agent - Refer to Agent	
	GEARY BLVD	PETER YORKE WAY \ POST ST -	Conflict with existing Street Use Permit.	13B-0009	Refer to Agent - Refer to Agent	
	GOLDEN GATE AVE	ELM ST -	Conflict with existing Street Use Permit.	13B-0009	Refer to Agent - Refer to Agent	
	GOLDEN GATE AVE	Intersection	Conflict with existing Street Use Permit.	13B-0009	Refer to Agent - Refer to Agent	
	GROVE ST	FULTON ST -	Conflict with existing Street Use Permit.	13B-0009	Refer to Agent - Refer to Agent	
	GROVE ST	Intersection	Conflict with existing Street Use Permit.	13B-0009	Refer to Agent - Refer to Agent	
	HAYES ST	Intersection	Conflict with existing Street Use Permit.	13B-0009	Refer to Agent - Refer to Agent	
	HAYES ST	IVY ST -	Conflict with existing Street Use Permit.	13B-0009	Refer to Agent - Refer to Agent	
	IVY ST	GROVE ST -	Conflict with existing Street Use Permit.	13B-0009	Refer to Agent - Refer to Agent	
	IVY ST	Intersection	Conflict with existing Street Use Permit.	13B-0009	Refer to Agent - Refer to Agent	
	LARCH ST	EDDY ST -	Conflict with existing Street Use Permit.	13B-0009	Refer to Agent - Refer to Agent	
	LARCH ST	Intersection	Conflict with existing Street Use Permit.	13B-0009	Refer to Agent - Refer to Agent	
	LINDEN ST	HAYES ST -	Conflict with existing Street Use Permit.	13B-0009	Refer to Agent - Refer to Agent	
	LINDEN ST	Intersection	Conflict with existing Street Use Permit.	13B-0009	Refer to Agent - Refer to Agent	
	MCALLISTER ST	Intersection	Conflict with existing Street Use Permit.	13B-0009	Refer to Agent - Refer to Agent	
	MCALLISTER ST	REDWOOD ST -	Conflict with existing Street Use Permit.	13B-0009	Refer to Agent - Refer to Agent	
	MYRTLE ST	GEARY BLVD -	Conflict with existing Street Use Permit.	13B-0009	Refer to Agent - Refer to Agent	
	MYRTLE ST	Intersection	Conflict with existing Street Use Permit.	13B-0009	Refer to Agent - Refer to Agent	
	OFARRELL ST \ STARR KING WAY	Intersection	Conflict with existing Street Use Permit.	13B-0009	Refer to Agent - Refer to Agent	
	OFARRELL ST \ STARR KING WAY	MYRTLE ST -	Conflict with existing Street Use Permit.	13B-0009	Refer to Agent - Refer to Agent	
	OLIVE ST	Intersection	Conflict with existing Street Use Permit.	13B-0009	Refer to Agent - Refer to Agent	
	OLIVE ST	OFARRELL ST \ STARR KING WAY -	Conflict with existing Street Use Permit.	13B-0009	Refer to Agent - Refer to Agent	
	PETER YORKE WAY \ POST ST	DANIEL BURNHAM CT -	Conflict with existing Street Use Permit.	13B-0009	Refer to Agent - Refer to Agent	
	PETER YORKE WAY \ POST ST	Intersection	Conflict with existing Street Use Permit.	13B-0009	Refer to Agent - Refer to Agent	

Street Name	From St	To St	Message	Job	Contact	Dates
	PINE ST	CALIFORNIA ST -	Conflict with existing Street Use Permit.	13B-0009	Refer to Agent - Refer to Agent	
	PINE ST	Intersection	Conflict with existing Street Use Permit.	13B-0009	Refer to Agent - Refer to Agent	
	REDWOOD ST	GOLDEN GATE AVE -	Conflict with existing Street Use Permit.	13B-0009	Refer to Agent - Refer to Agent	
	REDWOOD ST	Intersection	Conflict with existing Street Use Permit.	13B-0009	Refer to Agent - Refer to Agent	
	SUTTER ST	FERN ST -	Conflict with existing Street Use Permit.	13B-0009	Refer to Agent - Refer to Agent	
	SUTTER ST	Intersection	Conflict with existing Street Use Permit.	13B-0009	Refer to Agent - Refer to Agent	
	TURK ST	Intersection	Conflict with existing Street Use Permit.	13B-0009	Refer to Agent - Refer to Agent	
	TURK ST	LARCH ST -	Conflict with existing Street Use Permit.	13B-0009	Refer to Agent - Refer to Agent	
	WILLOW ST	ELLIS ST -	Conflict with existing Street Use Permit.	13B-0009	Refer to Agent - Refer to Agent	
	WILLOW ST	Intersection	Conflict with existing Street Use Permit.	13B-0009	Refer to Agent - Refer to Agent	
	AUSTIN ST	Intersection	Conflict with existing Street Use Permit.	13B-0012	Refer to Agent - Refer to Agent	
	AUSTIN ST	PINE ST -	Conflict with existing Street Use Permit.	13B-0012	Refer to Agent - Refer to Agent	
	BUSH ST	AUSTIN ST -	Conflict with existing Street Use Permit.	13B-0012	Refer to Agent - Refer to Agent	
	BUSH ST	Intersection	Conflict with existing Street Use Permit.	13B-0012	Refer to Agent - Refer to Agent	
	CALIFORNIA ST	Intersection	Conflict with existing Street Use Permit.	13B-0012	Refer to Agent - Refer to Agent	
	DANIEL BURNHAM CT	Intersection	Conflict with existing Street Use Permit.	13B-0012	Refer to Agent - Refer to Agent	
	DANIEL BURNHAM CT	SUTTER ST -	Conflict with existing Street Use Permit.	13B-0012	Refer to Agent - Refer to Agent	
	FELL ST	Intersection	Conflict with existing Street Use Permit.	13B-0012	Refer to Agent - Refer to Agent	
	FERN ST	BUSH ST -	Conflict with existing Street Use Permit.	13B-0012	Refer to Agent - Refer to Agent	
	FERN ST	Intersection	Conflict with existing Street Use Permit.	13B-0012	Refer to Agent - Refer to Agent	
	GEARY BLVD	Intersection	Conflict with existing Street Use Permit.	13B-0012	Refer to Agent - Refer to Agent	
	GEARY BLVD	PETER YORKE WAY \ POST ST -	Conflict with existing Street Use Permit.	13B-0012	Refer to Agent - Refer to Agent	
	MYRTLE ST	GEARY BLVD -	Conflict with existing Street Use Permit.	13B-0012	Refer to Agent - Refer to Agent	
	MYRTLE ST	Intersection	Conflict with existing Street Use Permit.	13B-0012	Refer to Agent - Refer to Agent	
	OFARRELL ST \ STARR KING WAY	Intersection	Conflict with existing Street Use Permit.	13B-0012	Refer to Agent - Refer to Agent	
	OFARRELL ST \ STARR KING WAY	MYRTLE ST -	Conflict with existing Street Use Permit.	13B-0012	Refer to Agent - Refer to Agent	
	PETER YORKE WAY \ POST ST	DANIEL BURNHAM CT -	Conflict with existing Street Use Permit.	13B-0012	Refer to Agent - Refer to Agent	
	PETER YORKE WAY \ POST ST	Intersection	Conflict with existing Street Use Permit.	13B-0012	Refer to Agent - Refer to Agent	
	PINE ST	CALIFORNIA ST -	Conflict with existing Street Use Permit.	13B-0012	Refer to Agent - Refer to Agent	

Street Name	From St	To St	Message	Job	Contact	Dates
	PINE ST	Intersection	Conflict with existing Street Use Permit.	13B-0012	Refer to Agent - Refer to Agent	
	SUTTER ST	FERN ST -	Conflict with existing Street Use Permit.	13B-0012	Refer to Agent - Refer to Agent	
	SUTTER ST	Intersection	Conflict with existing Street Use Permit.	13B-0012	Refer to Agent - Refer to Agent	
	AUSTIN ST	Intersection	Conflict with existing Street Use Permit.	13B-0017	Refer to Agent - Refer to Agent	
	AUSTIN ST	PINE ST -	Conflict with existing Street Use Permit.	13B-0017	Refer to Agent - Refer to Agent	
	BUSH ST	AUSTIN ST -	Conflict with existing Street Use Permit.	13B-0017	Refer to Agent - Refer to Agent	
	BUSH ST	Intersection	Conflict with existing Street Use Permit.	13B-0017	Refer to Agent - Refer to Agent	
	CALIFORNIA ST	Intersection	Conflict with existing Street Use Permit.	13B-0017	Refer to Agent - Refer to Agent	
	DANIEL BURNHAM CT	Intersection	Conflict with existing Street Use Permit.	13B-0017	Refer to Agent - Refer to Agent	
	DANIEL BURNHAM CT	SUTTER ST -	Conflict with existing Street Use Permit.	13B-0017	Refer to Agent - Refer to Agent	
	EDDY ST	Intersection	Conflict with existing Street Use Permit.	13B-0017	Refer to Agent - Refer to Agent	
	EDDY ST	WILLOW ST -	Conflict with existing Street Use Permit.	13B-0017	Refer to Agent - Refer to Agent	
	ELLIS ST	Intersection	Conflict with existing Street Use Permit.	13B-0017	Refer to Agent - Refer to Agent	
	ELLIS ST	OLIVE ST -	Conflict with existing Street Use Permit.	13B-0017	Refer to Agent - Refer to Agent	
	ELM ST	Intersection	Conflict with existing Street Use Permit.	13B-0017	Refer to Agent - Refer to Agent	
	ELM ST	TURK ST -	Conflict with existing Street Use Permit.	13B-0017	Refer to Agent - Refer to Agent	
	FELL ST	Intersection	Conflict with existing Street Use Permit.	13B-0017	Refer to Agent - Refer to Agent	
	FELL ST	LINDEN ST -	Conflict with existing Street Use Permit.	13B-0017	Refer to Agent - Refer to Agent	
	FERN ST	BUSH ST -	Conflict with existing Street Use Permit.	13B-0017	Refer to Agent - Refer to Agent	
	FERN ST	Intersection	Conflict with existing Street Use Permit.	13B-0017	Refer to Agent - Refer to Agent	
	FULTON ST	Intersection	Conflict with existing Street Use Permit.	13B-0017	Refer to Agent - Refer to Agent	
	FULTON ST	MCALLISTER ST -	Conflict with existing Street Use Permit.	13B-0017	Refer to Agent - Refer to Agent	
	GEARY BLVD	Intersection	Conflict with existing Street Use Permit.	13B-0017	Refer to Agent - Refer to Agent	
	GEARY BLVD	PETER YORKE WAY \ POST ST -	Conflict with existing Street Use Permit.	13B-0017	Refer to Agent - Refer to Agent	
	GOLDEN GATE AVE	ELM ST -	Conflict with existing Street Use Permit.	13B-0017	Refer to Agent - Refer to Agent	
	GOLDEN GATE AVE	Intersection	Conflict with existing Street Use Permit.	13B-0017	Refer to Agent - Refer to Agent	
	GROVE ST	FULTON ST -	Conflict with existing Street Use Permit.	13B-0017	Refer to Agent - Refer to Agent	
	GROVE ST	Intersection	Conflict with existing Street Use Permit.	13B-0017	Refer to Agent - Refer to Agent	
	HAYES ST	Intersection	Conflict with existing Street Use Permit.	13B-0017	Refer to Agent - Refer to Agent	

Street Name	From St	To St	Message	Job	Contact	Dates
	HAYES ST	IVY ST -	Conflict with existing Street Use Permit.	13B-0017	Refer to Agent - Refer to Agent	
	IVY ST	GROVE ST -	Conflict with existing Street Use Permit.	13B-0017	Refer to Agent - Refer to Agent	
	IVY ST	Intersection	Conflict with existing Street Use Permit.	13B-0017	Refer to Agent - Refer to Agent	
	LARCH ST	EDDY ST -	Conflict with existing Street Use Permit.	13B-0017	Refer to Agent - Refer to Agent	
	LARCH ST	Intersection	Conflict with existing Street Use Permit.	13B-0017	Refer to Agent - Refer to Agent	
	LINDEN ST	HAYES ST -	Conflict with existing Street Use Permit.	13B-0017	Refer to Agent - Refer to Agent	
	LINDEN ST	Intersection	Conflict with existing Street Use Permit.	13B-0017	Refer to Agent - Refer to Agent	
	MCALLISTER ST	Intersection	Conflict with existing Street Use Permit.	13B-0017	Refer to Agent - Refer to Agent	
	MCALLISTER ST	REDWOOD ST -	Conflict with existing Street Use Permit.	13B-0017	Refer to Agent - Refer to Agent	
	MYRTLE ST	GEARY BLVD -	Conflict with existing Street Use Permit.	13B-0017	Refer to Agent - Refer to Agent	
	MYRTLE ST	Intersection	Conflict with existing Street Use Permit.	13B-0017	Refer to Agent - Refer to Agent	
	OFARRELL ST \ STARR KING WAY	Intersection	Conflict with existing Street Use Permit.	13B-0017	Refer to Agent - Refer to Agent	
	OFARRELL ST \ STARR KING WAY	MYRTLE ST -	Conflict with existing Street Use Permit.	13B-0017	Refer to Agent - Refer to Agent	
	OLIVE ST	Intersection	Conflict with existing Street Use Permit.	13B-0017	Refer to Agent - Refer to Agent	
	OLIVE ST	OFARRELL ST \ STARR KING WAY -	Conflict with existing Street Use Permit.	13B-0017	Refer to Agent - Refer to Agent	
	PETER YORKE WAY \ POST ST	DANIEL BURNHAM CT -	Conflict with existing Street Use Permit.	13B-0017	Refer to Agent - Refer to Agent	
	PETER YORKE WAY \ POST ST	Intersection	Conflict with existing Street Use Permit.	13B-0017	Refer to Agent - Refer to Agent	
	PINE ST	CALIFORNIA ST -	Conflict with existing Street Use Permit.	13B-0017	Refer to Agent - Refer to Agent	
	PINE ST	Intersection	Conflict with existing Street Use Permit.	13B-0017	Refer to Agent - Refer to Agent	
	REDWOOD ST	GOLDEN GATE AVE -	Conflict with existing Street Use Permit.	13B-0017	Refer to Agent - Refer to Agent	
	REDWOOD ST	Intersection	Conflict with existing Street Use Permit.	13B-0017	Refer to Agent - Refer to Agent	
	SUTTER ST	FERN ST -	Conflict with existing Street Use Permit.	13B-0017	Refer to Agent - Refer to Agent	
	SUTTER ST	Intersection	Conflict with existing Street Use Permit.	13B-0017	Refer to Agent - Refer to Agent	
	TURK ST	Intersection	Conflict with existing Street Use Permit.	13B-0017	Refer to Agent - Refer to Agent	
	TURK ST	LARCH ST -	Conflict with existing Street Use Permit.	13B-0017	Refer to Agent - Refer to Agent	
	WILLOW ST	ELLIS ST -	Conflict with existing Street Use Permit.	13B-0017	Refer to Agent - Refer to Agent	
	WILLOW ST	Intersection	Conflict with existing Street Use Permit.	13B-0017	Refer to Agent - Refer to Agent	
	HAYES ST	Intersection	Conflict with existing Street Use Permit.	13B-0020	Refer to Agent - Refer to Agent	
	AUSTIN ST	PINE ST -	Conflict with existing Street Use Permit.	13B-0034	Refer to Agent - Refer to Agent	

Street Name	From St	To St	Message	Job	Contact	Dates
	BUSH ST	AUSTIN ST -	Conflict with existing Street Use Permit.	13B-0034	Refer to Agent - Refer to Agent	
	DANIEL BURNHAM CT	SUTTER ST -	Conflict with existing Street Use Permit.	13B-0034	Refer to Agent - Refer to Agent	
	FERN ST	BUSH ST -	Conflict with existing Street Use Permit.	13B-0034	Refer to Agent - Refer to Agent	
	GEARY BLVD	PETER YORKE WAY \ POST ST -	Conflict with existing Street Use Permit.	13B-0034	Refer to Agent - Refer to Agent	
	PETER YORKE WAY \ POST ST	DANIEL BURNHAM CT -	Conflict with existing Street Use Permit.	13B-0034	Refer to Agent - Refer to Agent	
	PINE ST	Intersection	Conflict with existing Street Use Permit.	13B-0034	Refer to Agent - Refer to Agent	
	SUTTER ST	FERN ST -	Conflict with existing Street Use Permit.	13B-0034	Refer to Agent - Refer to Agent	
	AUSTIN ST	PINE ST -	Conflict with existing Street Use Permit.	13B-0035	Refer to Agent - Refer to Agent	
	BUSH ST	AUSTIN ST -	Conflict with existing Street Use Permit.	13B-0035	Refer to Agent - Refer to Agent	
	DANIEL BURNHAM CT	SUTTER ST -	Conflict with existing Street Use Permit.	13B-0035	Refer to Agent - Refer to Agent	
	FERN ST	BUSH ST -	Conflict with existing Street Use Permit.	13B-0035	Refer to Agent - Refer to Agent	
	GEARY BLVD	PETER YORKE WAY \ POST ST -	Conflict with existing Street Use Permit.	13B-0035	Refer to Agent - Refer to Agent	
	PETER YORKE WAY \ POST ST	DANIEL BURNHAM CT -	Conflict with existing Street Use Permit.	13B-0035	Refer to Agent - Refer to Agent	
	PINE ST	Intersection	Conflict with existing Street Use Permit.	13B-0035	Refer to Agent - Refer to Agent	
	SUTTER ST	FERN ST -	Conflict with existing Street Use Permit.	13B-0035	Refer to Agent - Refer to Agent	
	ELM ST	Intersection	Conflict with existing Street Use Permit.	13B-0037	Refer to Agent - Refer to Agent	
	ELM ST	TURK ST -	Conflict with existing Street Use Permit.	13B-0037	Refer to Agent - Refer to Agent	
	FULTON ST	Intersection	Conflict with existing Street Use Permit.	13B-0037	Refer to Agent - Refer to Agent	
	FULTON ST	MCALLISTER ST -	Conflict with existing Street Use Permit.	13B-0037	Refer to Agent - Refer to Agent	
	GOLDEN GATE AVE	ELM ST -	Conflict with existing Street Use Permit.	13B-0037	Refer to Agent - Refer to Agent	
	GOLDEN GATE AVE	Intersection	Conflict with existing Street Use Permit.	13B-0037	Refer to Agent - Refer to Agent	
	GROVE ST	FULTON ST -	Conflict with existing Street Use Permit.	13B-0037	Refer to Agent - Refer to Agent	
	GROVE ST	Intersection	Conflict with existing Street Use Permit.	13B-0037	Refer to Agent - Refer to Agent	
	MCALLISTER ST	Intersection	Conflict with existing Street Use Permit.	13B-0037	Refer to Agent - Refer to Agent	
	MCALLISTER ST	REDWOOD ST -	Conflict with existing Street Use Permit.	13B-0037	Refer to Agent - Refer to Agent	
	REDWOOD ST	GOLDEN GATE AVE -	Conflict with existing Street Use Permit.	13B-0037	Refer to Agent - Refer to Agent	
	REDWOOD ST	Intersection	Conflict with existing Street Use Permit.	13B-0037	Refer to Agent - Refer to Agent	
	TURK ST	Intersection	Conflict with existing Street Use Permit.	13B-0037	Refer to Agent - Refer to Agent	
	GROVE ST	Intersection	Conflict with existing Street Use Permit.	13B-0039	Refer to Agent - Refer to Agent	

Street Name	From St	To St	Message	Job	Contact	Dates
	HAYES ST	Intersection	Conflict with existing Street Use Permit.	13B-0039	Refer to Agent - Refer to Agent	
	HAYES ST	IVY ST -	Conflict with existing Street Use Permit.	13B-0039	Refer to Agent - Refer to Agent	
	IVY ST	GROVE ST -	Conflict with existing Street Use Permit.	13B-0039	Refer to Agent - Refer to Agent	
	IVY ST	Intersection	Conflict with existing Street Use Permit.	13B-0039	Refer to Agent - Refer to Agent	
	AUSTIN ST	Intersection	Conflict with existing Street Use Permit.	13B-0040	Refer to Agent - Refer to Agent	
	AUSTIN ST	PINE ST -	Conflict with existing Street Use Permit.	13B-0040	Refer to Agent - Refer to Agent	
	BUSH ST	AUSTIN ST -	Conflict with existing Street Use Permit.	13B-0040	Refer to Agent - Refer to Agent	
	BUSH ST	Intersection	Conflict with existing Street Use Permit.	13B-0040	Refer to Agent - Refer to Agent	
	DANIEL BURNHAM CT	Intersection	Conflict with existing Street Use Permit.	13B-0040	Refer to Agent - Refer to Agent	
	DANIEL BURNHAM CT	SUTTER ST -	Conflict with existing Street Use Permit.	13B-0040	Refer to Agent - Refer to Agent	
	EDDY ST	Intersection	Conflict with existing Street Use Permit.	13B-0040	Refer to Agent - Refer to Agent	
	EDDY ST	WILLOW ST -	Conflict with existing Street Use Permit.	13B-0040	Refer to Agent - Refer to Agent	
	ELLIS ST	Intersection	Conflict with existing Street Use Permit.	13B-0040	Refer to Agent - Refer to Agent	
	ELLIS ST	OLIVE ST -	Conflict with existing Street Use Permit.	13B-0040	Refer to Agent - Refer to Agent	
	ELM ST	Intersection	Conflict with existing Street Use Permit.	13B-0040	Refer to Agent - Refer to Agent	
	ELM ST	TURK ST -	Conflict with existing Street Use Permit.	13B-0040	Refer to Agent - Refer to Agent	
	FELL ST	Intersection	Conflict with existing Street Use Permit.	13B-0040	Refer to Agent - Refer to Agent	
	FELL ST	LINDEN ST -	Conflict with existing Street Use Permit.	13B-0040	Refer to Agent - Refer to Agent	
	FERN ST	BUSH ST -	Conflict with existing Street Use Permit.	13B-0040	Refer to Agent - Refer to Agent	
	FERN ST	Intersection	Conflict with existing Street Use Permit.	13B-0040	Refer to Agent - Refer to Agent	
	FULTON ST	Intersection	Conflict with existing Street Use Permit.	13B-0040	Refer to Agent - Refer to Agent	
	FULTON ST	MCALLISTER ST -	Conflict with existing Street Use Permit.	13B-0040	Refer to Agent - Refer to Agent	
	GEARY BLVD	Intersection	Conflict with existing Street Use Permit.	13B-0040	Refer to Agent - Refer to Agent	
	GOLDEN GATE AVE	ELM ST -	Conflict with existing Street Use Permit.	13B-0040	Refer to Agent - Refer to Agent	
	GOLDEN GATE AVE	Intersection	Conflict with existing Street Use Permit.	13B-0040	Refer to Agent - Refer to Agent	
	GROVE ST	FULTON ST -	Conflict with existing Street Use Permit.	13B-0040	Refer to Agent - Refer to Agent	
	GROVE ST	Intersection	Conflict with existing Street Use Permit.	13B-0040	Refer to Agent - Refer to Agent	
	HAYES ST	Intersection	Conflict with existing Street Use Permit.	13B-0040	Refer to Agent - Refer to Agent	
	HAYES ST	IVY ST -	Conflict with existing Street Use Permit.	13B-0040	Refer to Agent - Refer to Agent	

Street Name	From St	To St	Message	Job	Contact	Dates
	IVY ST	GROVE ST -	Conflict with existing Street Use Permit.	13B-0040	Refer to Agent - Refer to Agent	
	IVY ST	Intersection	Conflict with existing Street Use Permit.	13B-0040	Refer to Agent - Refer to Agent	
	LARCH ST	EDDY ST -	Conflict with existing Street Use Permit.	13B-0040	Refer to Agent - Refer to Agent	
	LARCH ST	Intersection	Conflict with existing Street Use Permit.	13B-0040	Refer to Agent - Refer to Agent	
	LINDEN ST	HAYES ST -	Conflict with existing Street Use Permit.	13B-0040	Refer to Agent - Refer to Agent	
	LINDEN ST	Intersection	Conflict with existing Street Use Permit.	13B-0040	Refer to Agent - Refer to Agent	
	MCALLISTER ST	Intersection	Conflict with existing Street Use Permit.	13B-0040	Refer to Agent - Refer to Agent	
	MCALLISTER ST	REDWOOD ST -	Conflict with existing Street Use Permit.	13B-0040	Refer to Agent - Refer to Agent	
	MYRTLE ST	GEARY BLVD -	Conflict with existing Street Use Permit.	13B-0040	Refer to Agent - Refer to Agent	
	MYRTLE ST	Intersection	Conflict with existing Street Use Permit.	13B-0040	Refer to Agent - Refer to Agent	
	OFARRELL ST \ STARR KING WAY	Intersection	Conflict with existing Street Use Permit.	13B-0040	Refer to Agent - Refer to Agent	
	OFARRELL ST \ STARR KING WAY	MYRTLE ST -	Conflict with existing Street Use Permit.	13B-0040	Refer to Agent - Refer to Agent	
	OLIVE ST	Intersection	Conflict with existing Street Use Permit.	13B-0040	Refer to Agent - Refer to Agent	
	OLIVE ST	OFARRELL ST \ STARR KING WAY -	Conflict with existing Street Use Permit.	13B-0040	Refer to Agent - Refer to Agent	
	PETER YORKE WAY \ POST ST	DANIEL BURNHAM CT -	Conflict with existing Street Use Permit.	13B-0040	Refer to Agent - Refer to Agent	
	PETER YORKE WAY \ POST ST	Intersection	Conflict with existing Street Use Permit.	13B-0040	Refer to Agent - Refer to Agent	
	PINE ST	Intersection	Conflict with existing Street Use Permit.	13B-0040	Refer to Agent - Refer to Agent	
	REDWOOD ST	GOLDEN GATE AVE -	Conflict with existing Street Use Permit.	13B-0040	Refer to Agent - Refer to Agent	
	REDWOOD ST	Intersection	Conflict with existing Street Use Permit.	13B-0040	Refer to Agent - Refer to Agent	
	SUTTER ST	FERN ST -	Conflict with existing Street Use Permit.	13B-0040	Refer to Agent - Refer to Agent	
	SUTTER ST	Intersection	Conflict with existing Street Use Permit.	13B-0040	Refer to Agent - Refer to Agent	
	TURK ST	Intersection	Conflict with existing Street Use Permit.	13B-0040	Refer to Agent - Refer to Agent	
	TURK ST	LARCH ST -	Conflict with existing Street Use Permit.	13B-0040	Refer to Agent - Refer to Agent	
	WILLOW ST	ELLIS ST -	Conflict with existing Street Use Permit.	13B-0040	Refer to Agent - Refer to Agent	
	WILLOW ST	Intersection	Conflict with existing Street Use Permit.	13B-0040	Refer to Agent - Refer to Agent	
	FELL ST	Intersection	Conflict with existing Street Use Permit.	13B-0041	Refer to Agent - Refer to Agent	
	FULTON ST	Intersection	Conflict with existing Street Use Permit.	13B-0041	Refer to Agent - Refer to Agent	
	FULTON ST	MCALLISTER ST -	Conflict with existing Street Use Permit.	13B-0041	Refer to Agent - Refer to Agent	
	GOLDEN GATE AVE	Intersection	Conflict with existing Street Use Permit.	13B-0041	Refer to Agent - Refer to Agent	

Street Name	From St	To St	Message	Job	Contact	Dates
	GROVE ST	FULTON ST -	Conflict with existing Street Use Permit.	13B-0041	Refer to Agent - Refer to Agent	
	GROVE ST	Intersection	Conflict with existing Street Use Permit.	13B-0041	Refer to Agent - Refer to Agent	
	MCALLISTER ST	Intersection	Conflict with existing Street Use Permit.	13B-0041	Refer to Agent - Refer to Agent	
	GEARY BLVD	Intersection	Conflict with existing Street Use Permit.	13B-0045	Refer to Agent - Refer to Agent	
	LINDEN ST	HAYES ST -	Conflict with existing Street Use Permit.	13TC-0155	Refer to Agent - Refer to Agent	Mar 16 2013-Mar 15 2014
	FELL ST	Intersection	Please see special paving requirements for Moratorium Streets.	1574J		Oct 7 2010-Oct 7 2015
	BUSH ST	Intersection	Please see special paving requirements for Moratorium Streets.	1632J		Sep 3 2011-Sep 3 2016
	AUSTIN ST	PINE ST -	Banners are allowed on this street	N/A		
	AUSTIN ST	PINE ST -	DPT Blue Book Traffic Restriction. Time of day during which lanes must be kept clear: EAST 7AM - 7PM EVERYDAY // WEST 7AM - 7PM EVERYDAY	N/A		
	BUSH ST	AUSTIN ST -	Banners are allowed on this street	N/A		
	BUSH ST	AUSTIN ST -	DPT Blue Book Traffic Restriction. Time of day during which lanes must be kept clear: EAST 7AM - 7PM EVERYDAY // WEST 7AM - 7PM EVERYDAY	N/A		
	CALIFORNIA ST	SACRAMENTO ST -	DPT Blue Book Traffic Restriction. Time of day during which lanes must be kept clear: EAST 7AM - 9AM 3PM - 7PM MONDAY THROUGH FRIDAY // WEST 7AM - 9AM 3PM - 7PM MONDAY THROUGH FRIDAY	N/A		
	CLAY ST	Intersection	Under G095 requirement, Contractor shall contact Muni Overhead Line Division of any work 10 feet in horizontal or vertical direction of overhead lines. Contact: Tim Lipps @ (415) 554-9227	N/A		
	DANIEL BURNHAM CT	SUTTER ST -	Banners are allowed on this street	N/A		
	DANIEL BURNHAM CT	SUTTER ST -	DPT Blue Book Traffic Restriction. Time of day during which lanes must be kept clear: EAST 7AM - 7PM EVERYDAY // WEST 7AM - 7PM EVERYDAY	N/A		
	EDDY ST	Intersection	Please refer to Figure 12 of Section 9.4(A) of the DPW Order No. 171,442 for special conditions for excavation in the vicinity of AWSS.	N/A		
	EDDY ST	Intersection	Under G095 requirement, Contractor shall contact Muni Overhead Line Division of any work 10 feet in horizontal or vertical direction of overhead lines. Contact: Tim Lipps @ (415) 554-9227	N/A		

Street Name	From St	To St	Message	Job	Contact	Dates
	EDDY ST	WILLOW ST -	Banners are allowed on this street	N/A		
	EDDY ST	WILLOW ST -	DPT Blue Book Traffic Restriction. Time of day during which lanes must be kept clear: EAST 7AM - 7PM EVERYDAY // WEST 7AM - 7PM EVERYDAY	N/A		
	EDDY ST	WILLOW ST -	Please refer to Figure 12 of Section 9.4(A) of the DPW Order No. 171,442 for special conditions for excavation in the vicinity of AWSS.	N/A		
	ELLIS ST	Intersection	Please refer to Figure 12 of Section 9.4(A) of the DPW Order No. 171,442 for special conditions for excavation in the vicinity of AWSS.	N/A		
	ELLIS ST	OLIVE ST -	Banners are allowed on this street	N/A		
	ELLIS ST	OLIVE ST -	DPT Blue Book Traffic Restriction. Time of day during which lanes must be kept clear: EAST 7AM - 7PM EVERYDAY // WEST 7AM - 7PM EVERYDAY	N/A		
	ELM ST	Intersection	Please refer to Figure 12 of Section 9.4(A) of the DPW Order No. 171,442 for special conditions for excavation in the vicinity of AWSS.	N/A		
	ELM ST	TURK ST -	Banners are allowed on this street	N/A		
	ELM ST	TURK ST -	DPT Blue Book Traffic Restriction. Time of day during which lanes must be kept clear: EAST 7AM - 7PM EVERYDAY // WEST 7AM - 7PM EVERYDAY	N/A		
	ELM ST	TURK ST -	Please refer to Figure 12 of Section 9.4(A) of the DPW Order No. 171,442 for special conditions for excavation in the vicinity of AWSS.	N/A		
	FELL ST	LINDEN ST -	Banners are allowed on this street	N/A		
	FELL ST	LINDEN ST -	DPT Blue Book Traffic Restriction. Time of day during which lanes must be kept clear: EAST 7AM - 7PM EVERYDAY // WEST 7AM - 7PM EVERYDAY	N/A		
	FERN ST	BUSH ST -	Banners are allowed on this street	N/A		
	FERN ST	BUSH ST -	DPT Blue Book Traffic Restriction. Time of day during which lanes must be kept clear: EAST 7AM - 7PM EVERYDAY // WEST 7AM - 7PM EVERYDAY	N/A		
	FULTON ST	Intersection	Please refer to Figure 12 of Section 9.4(A) of the DPW Order No. 171,442 for special conditions for excavation in the vicinity of AWSS.	N/A		

Street Name	From St	To St	Message	Job	Contact	Dates
	FULTON ST	Intersection	Under G095 requirement, Contractor shall contact Muni Overhead Line Division of any work 10 feet in horizontal or vertical direction of overhead lines. Contact: Tim Lipps @ (415) 554-9227	N/A		
	FULTON ST	MCALLISTER ST -	Banners are allowed on this street	N/A		
	FULTON ST	MCALLISTER ST -	DPT Blue Book Traffic Restriction. Time of day during which lanes must be kept clear: EAST 7AM - 7PM EVERYDAY // WEST 7AM - 7PM EVERYDAY	N/A		
	FULTON ST	MCALLISTER ST -	Please refer to Figure 12 of Section 9.4(A) of the DPW Order No. 171,442 for special conditions for excavation in the vicinity of AWSS.	N/A		
	FULTON ST	MCALLISTER ST -	Under G095 requirement, Contractor shall contact Muni Overhead Line Division of any work 10 feet in horizontal or vertical direction of overhead lines. Contact: Tim Lipps @ (415) 554-9227	N/A		
	GEARY BLVD	Intersection	Please refer to Figure 12 of Section 9.4(A) of the DPW Order No. 171,442 for special conditions for excavation in the vicinity of AWSS.	N/A		
	GEARY BLVD	Intersection	Red light photo enforcement equipment located near intersection. Excavating parties are responsible for any damage to these facilities incurred by their excavation activity. For more information, contact David Valle-Schwenk of DPT at 415-554-2366.	N/A		
	GEARY BLVD	PETER YORKE WAY \ POST ST -	DPT Blue Book Traffic Restriction. Time of day during which lanes must be kept clear: EAST 7AM - 7PM EVERYDAY // WEST 7AM - 7PM EVERYDAY	N/A		
	GEARY BLVD	PETER YORKE WAY \ POST ST -	Red light photo enforcement equipment located near intersection. Excavating parties are responsible for any damage to these facilities incurred by their excavation activity. For more information, contact David Valle-Schwenk of DPT at 415-554-2366.	N/A		
	GOLDEN GATE AVE	ELM ST -	Banners are allowed on this street	N/A		
	GOLDEN GATE AVE	ELM ST -	DPT Blue Book Traffic Restriction. Time of day during which lanes must be kept clear: EAST 7AM - 7PM EVERYDAY // WEST 7AM - 7PM EVERYDAY	N/A		
	GOLDEN GATE AVE	ELM ST -	Please refer to Figure 12 of Section 9.4(A) of the DPW Order No. 171,442 for special conditions for excavation in the vicinity of AWSS.	N/A		

Street Name	From St	To St	Message	Job	Contact	Dates
	GOLDEN GATE AVE	Intersection	Please refer to Figure 12 of Section 9.4(A) of the DPW Order No. 171,442 for special conditions for excavation in the vicinity of AWSS.	N/A		
	GROVE ST	FULTON ST -	Banners are allowed on this street	N/A		
	GROVE ST	FULTON ST -	DPT Blue Book Traffic Restriction. Time of day during which lanes must be kept clear: EAST 7AM - 7PM EVERYDAY // WEST 7AM - 7PM EVERYDAY	N/A		
	GROVE ST	FULTON ST -	Please refer to Figure 12 of Section 9.4(A) of the DPW Order No. 171,442 for special conditions for excavation in the vicinity of AWSS.	N/A		
	GROVE ST	FULTON ST -	Under G095 requirement, Contractor shall contact Muni Overhead Line Division of any work 10 feet in horizontal or vertical direction of overhead lines. Contact: Tim Lipps @ (415) 554-9227	N/A		
	GROVE ST	Intersection	Blocks with Bicycle Route designations require special attention. For details see Section 10 of DPT's Blue Book and Section 6.3 of DPW's Order No. 171.442.	N/A		
	GROVE ST	Intersection	Please refer to Figure 12 of Section 9.4(A) of the DPW Order No. 171,442 for special conditions for excavation in the vicinity of AWSS.	N/A		
	GROVE ST	Intersection	Under G095 requirement, Contractor shall contact Muni Overhead Line Division of any work 10 feet in horizontal or vertical direction of overhead lines. Contact: Tim Lipps @ (415) 554-9227	N/A		
	HAYES ST	Intersection	Please refer to Figure 12 of Section 9.4(A) of the DPW Order No. 171,442 for special conditions for excavation in the vicinity of AWSS.	N/A		
	HAYES ST	Intersection	Under G095 requirement, Contractor shall contact Muni Overhead Line Division of any work 10 feet in horizontal or vertical direction of overhead lines. Contact: Tim Lipps @ (415) 554-9227	N/A		
	HAYES ST	IVY ST -	Banners are allowed on this street	N/A		
	HAYES ST	IVY ST -	DPT Blue Book Traffic Restriction. Time of day during which lanes must be kept clear: EAST 7AM - 7PM EVERYDAY // WEST 7AM - 7PM EVERYDAY	N/A		
	HAYES ST	IVY ST -	Please refer to Figure 12 of Section 9.4(A) of the DPW Order No. 171,442 for special conditions for excavation in the vicinity of AWSS.	N/A		

"IMPROVING THE QUALITY OF LIFE IN SAN FRANCISCO" We are dedicated individuals committed to teamwork, customer service and continuous improvement in partnership with the community.

Customer Service

Teamwork

Continuous Improvement

Street Name	From St	To St	Message	Job	Contact	Dates
	HAYES ST	IVY ST -	Under G095 requirement, Contractor shall contact Muni Overhead Line Division of any work 10 feet in horizontal or vertical direction of overhead lines. Contact: Tim Lipps @ (415) 554-9227	N/A		
	IVY ST	GROVE ST -	Banners are allowed on this street	N/A		
	IVY ST	GROVE ST -	DPT Blue Book Traffic Restriction. Time of day during which lanes must be kept clear: EAST 7AM - 7PM EVERYDAY // WEST 7AM - 7PM EVERYDAY	N/A		
	IVY ST	GROVE ST -	Please refer to Figure 12 of Section 9.4(A) of the DPW Order No. 171,442 for special conditions for excavation in the vicinity of AWSS.	N/A		
	IVY ST	GROVE ST -	Under G095 requirement, Contractor shall contact Muni Overhead Line Division of any work 10 feet in horizontal or vertical direction of overhead lines. Contact: Tim Lipps @ (415) 554-9227	N/A		
	IVY ST	Intersection	Please refer to Figure 12 of Section 9.4(A) of the DPW Order No. 171,442 for special conditions for excavation in the vicinity of AWSS.	N/A		
	IVY ST	Intersection	Under G095 requirement, Contractor shall contact Muni Overhead Line Division of any work 10 feet in horizontal or vertical direction of overhead lines. Contact: Tim Lipps @ (415) 554-9227	N/A		
	LARCH ST	EDDY ST -	Banners are allowed on this street	N/A		
	LARCH ST	EDDY ST -	DPT Blue Book Traffic Restriction. Time of day during which lanes must be kept clear: EAST 7AM - 7PM EVERYDAY // WEST 7AM - 7PM EVERYDAY	N/A		
	LARCH ST	EDDY ST -	Please refer to Figure 12 of Section 9.4(A) of the DPW Order No. 171,442 for special conditions for excavation in the vicinity of AWSS.	N/A		
	LARCH ST	Intersection	Please refer to Figure 12 of Section 9.4(A) of the DPW Order No. 171,442 for special conditions for excavation in the vicinity of AWSS.	N/A		
	LINDEN ST	HAYES ST -	Banners are allowed on this street	N/A		
	LINDEN ST	HAYES ST -	DPT Blue Book Traffic Restriction. Time of day during which lanes must be kept clear: EAST 7AM - 7PM EVERYDAY // WEST 7AM - 7PM EVERYDAY	N/A		

Street Name	From St	To St	Message	Job	Contact	Dates
	MCALLISTER ST	Intersection	Blocks with Bicycle Route designations require special attention. For details see Section 10 of DPT's Blue Book and Section 6.3 of DPW's Order No. 171.442.	N/A		
	MCALLISTER ST	Intersection	Please refer to Figure 12 of Section 9.4(A) of the DPW Order No. 171,442 for special conditions for excavation in the vicinity of AWSS.	N/A		
	MCALLISTER ST	Intersection	Under G095 requirement, Contractor shall contact Muni Overhead Line Division of any work 10 feet in horizontal or vertical direction of overhead lines. Contact: Tim Lipps @ (415) 554-9227	N/A		
	MCALLISTER ST	REDWOOD ST -	Banners are allowed on this street	N/A		
	MCALLISTER ST	REDWOOD ST -	DPT Blue Book Traffic Restriction. Time of day during which lanes must be kept clear: EAST 7AM - 7PM EVERYDAY // WEST 7AM - 7PM EVERYDAY	N/A		
	MCALLISTER ST	REDWOOD ST -	Please refer to Figure 12 of Section 9.4(A) of the DPW Order No. 171,442 for special conditions for excavation in the vicinity of AWSS.	N/A		
	MYRTLE ST	GEARY BLVD -	Banners are allowed on this street	N/A		
	MYRTLE ST	GEARY BLVD -	DPT Blue Book Traffic Restriction. Time of day during which lanes must be kept clear: EAST 7AM - 7PM EVERYDAY // WEST 7AM - 7PM EVERYDAY	N/A		
	MYRTLE ST	GEARY BLVD -	Red light photo enforcement equipment located near intersection. Excavating parties are responsible for any damage to these facilities incurred by their excavation activity. For more information, contact David Valle-Schwenk of DPT at 415-554-2366.	N/A		
	OFARRELL ST \ STARR KING WAY	MYRTLE ST -	Banners are allowed on this street	N/A		
	OFARRELL ST \ STARR KING WAY	MYRTLE ST -	DPT Blue Book Traffic Restriction. Time of day during which lanes must be kept clear: EAST 7AM - 7PM EVERYDAY // WEST 7AM - 7PM EVERYDAY	N/A		
	OLIVE ST	OFARRELL ST \ STARR KING WAY -	Banners are allowed on this street	N/A		
	OLIVE ST	OFARRELL ST \ STARR KING WAY -	DPT Blue Book Traffic Restriction. Time of day during which lanes must be kept clear: EAST 7AM - 7PM EVERYDAY // WEST 7AM - 7PM EVERYDAY	N/A		
	PETER YORKE WAY \ POST ST	DANIEL BURNHAM CT -	Banners are allowed on this street	N/A		

Street Name	From St	To St	Message	Job	Contact	Dates
	PETER YORKE WAY \ POST ST	DANIEL BURNHAM CT -	DPT Blue Book Traffic Restriction. Time of day during which lanes must be kept clear: EAST 7AM - 7PM EVERYDAY // WEST 7AM - 7PM EVERYDAY	N/A		
	PETER YORKE WAY \ POST ST	Intersection	Blocks with Bicycle Route designations require special attention. For details see Section 10 of DPT's Blue Book and Section 6.3 of DPW's Order No. 171.442.	N/A		
	PETER YORKE WAY \ POST ST	Intersection	Under G095 requirement, Contractor shall contact Muni Overhead Line Division of any work 10 feet in horizontal or vertical direction of overhead lines. Contact: Tim Lipps @ (415) 554-9227	N/A		
	PINE ST	CALIFORNIA ST -	Banners are allowed on this street	N/A		
	PINE ST	CALIFORNIA ST -	DPT Blue Book Traffic Restriction. Time of day during which lanes must be kept clear: EAST 7AM - 7PM EVERYDAY // WEST 7AM - 7PM EVERYDAY	N/A		
	PINE ST	Intersection	Please refer to Figure 12 of Section 9.4(A) of the DPW Order No. 171,442 for special conditions for excavation in the vicinity of AWSS.	N/A		
	REDWOOD ST	GOLDEN GATE AVE -	Banners are allowed on this street	N/A		
	REDWOOD ST	GOLDEN GATE AVE -	DPT Blue Book Traffic Restriction. Time of day during which lanes must be kept clear: EAST 7AM - 7PM EVERYDAY // WEST 7AM - 7PM EVERYDAY	N/A		
	REDWOOD ST	GOLDEN GATE AVE -	Please refer to Figure 12 of Section 9.4(A) of the DPW Order No. 171,442 for special conditions for excavation in the vicinity of AWSS.	N/A		
	REDWOOD ST	Intersection	Please refer to Figure 12 of Section 9.4(A) of the DPW Order No. 171,442 for special conditions for excavation in the vicinity of AWSS.	N/A		
	SACRAMENTO ST	CLAY ST -	DPT Blue Book Traffic Restriction. Time of day during which lanes must be kept clear: EAST 7AM - 9AM 3PM - 7PM MONDAY THROUGH FRIDAY // WEST 7AM - 9AM 3PM - 7PM MONDAY THROUGH FRIDAY	N/A		
	SACRAMENTO ST	Intersection	Please refer to Figure 12 of Section 9.4(A) of the DPW Order No. 171,442 for special conditions for excavation in the vicinity of AWSS.	N/A		
	SACRAMENTO ST	Intersection	Under G095 requirement, Contractor shall contact Muni Overhead Line Division of any work 10 feet in horizontal or vertical direction of overhead lines. Contact: Tim Lipps @ (415) 554-9227	N/A		

Street Name	From St	To St	Message	Job	Contact	Dates
	SUTTER ST	FERN ST -	Banners are allowed on this street	N/A		
	SUTTER ST	FERN ST -	DPT Blue Book Traffic Restriction. Time of day during which lanes must be kept clear: EAST 7AM - 7PM EVERYDAY // WEST 7AM - 7PM EVERYDAY	N/A		
	SUTTER ST	Intersection	Blocks with Bicycle Route designations require special attention. For details see Section 10 of DPT's Blue Book and Section 6.3 of DPW's Order No. 171.442.	N/A		
	SUTTER ST	Intersection	Please refer to Figure 12 of Section 9.4(A) of the DPW Order No. 171,442 for special conditions for excavation in the vicinity of AWSS.	N/A		
	SUTTER ST	Intersection	Under G095 requirement, Contractor shall contact Muni Overhead Line Division of any work 10 feet in horizontal or vertical direction of overhead lines. Contact: Tim Lipps @ (415) 554-9227	N/A		
	TURK ST	Intersection	Please refer to Figure 12 of Section 9.4(A) of the DPW Order No. 171,442 for special conditions for excavation in the vicinity of AWSS.	N/A		
	TURK ST	LARCH ST -	Banners are allowed on this street	N/A		
	TURK ST	LARCH ST -	DPT Blue Book Traffic Restriction. Time of day during which lanes must be kept clear: EAST 7AM - 7PM EVERYDAY // WEST 7AM - 7PM EVERYDAY	N/A		
	TURK ST	LARCH ST -	Please refer to Figure 12 of Section 9.4(A) of the DPW Order No. 171,442 for special conditions for excavation in the vicinity of AWSS.	N/A		
	WILLOW ST	ELLIS ST -	Banners are allowed on this street	N/A		
	WILLOW ST	ELLIS ST -	DPT Blue Book Traffic Restriction. Time of day during which lanes must be kept clear: EAST 7AM - 7PM EVERYDAY // WEST 7AM - 7PM EVERYDAY	N/A		
	WILLOW ST	ELLIS ST -	Please refer to Figure 12 of Section 9.4(A) of the DPW Order No. 171,442 for special conditions for excavation in the vicinity of AWSS.	N/A		
	WILLOW ST	Intersection	Please refer to Figure 12 of Section 9.4(A) of the DPW Order No. 171,442 for special conditions for excavation in the vicinity of AWSS.	N/A		

Street Name	From St	To St	Message	Job	Contact	Dates
	HAYES ST	Intersection	This block has been designated as a detour route for the Central Freeway Replacement Project. Special requirements may apply. Please contact Cathal Hennessy of DPT at 554-2338 for more details.	N/A	Manito Velasco - (415) 554-2338	
	TURK ST	Intersection	This block has been designated as a detour route for the Central Freeway Replacement Project. Special requirements may apply. Please contact Cathal Hennessy of DPT at 554-2338 for more details.	N/A	Manito Velasco - (415) 554-2338	
	HAYES ST	Intersection	Proposed Paving.	PAVING	Richard Lee -	Sep 1 2014-May 23 2015
	AUSTIN ST	Intersection	Proposed Paving.	PAVING	Au Bui -	Aug 12 2013-Mar 28 2014
	AUSTIN ST	PINE ST -	Proposed Paving.	PAVING	Au Bui -	Aug 12 2013-Mar 28 2014
	BUSH ST	AUSTIN ST -	Proposed Paving.	PAVING	Au Bui -	Aug 12 2013-Mar 28 2014
	CALIFORNIA ST	Intersection	Proposed Paving.	PAVING	Au Bui -	Aug 12 2013-Mar 28 2014
	CALIFORNIA ST	SACRAMENTO ST -	Proposed Paving.	PAVING	Au Bui -	Aug 12 2013-Mar 28 2014
	CLAY ST	Intersection	Proposed Paving.	PAVING	Au Bui -	Aug 12 2013-Mar 28 2014
	DANIEL BURNHAM CT	Intersection	Proposed Paving.	PAVING	Au Bui -	Aug 12 2013-Mar 28 2014
	DANIEL BURNHAM CT	SUTTER ST -	Proposed Paving.	PAVING	Au Bui -	Aug 12 2013-Mar 28 2014
	EDDY ST	Intersection	Proposed Paving.	PAVING	Au Bui -	Aug 12 2013-Mar 28 2014
	EDDY ST	WILLOW ST -	Proposed Paving.	PAVING	Au Bui -	Aug 12 2013-Mar 28 2014
	ELLIS ST	Intersection	Proposed Paving.	PAVING	Au Bui -	Aug 12 2013-Mar 28 2014
	ELLIS ST	OLIVE ST -	Proposed Paving.	PAVING	Au Bui -	Aug 12 2013-Mar 28 2014
	ELM ST	Intersection	Proposed Paving.	PAVING	Au Bui -	Aug 12 2013-Mar 28 2014
	ELM ST	TURK ST -	Proposed Paving.	PAVING	Au Bui -	Aug 12 2013-Mar 28 2014
	FELL ST	LINDEN ST -	Proposed Paving.	PAVING	Au Bui -	Aug 12 2013-Mar 28 2014
	FERN ST	BUSH ST -	Proposed Paving.	PAVING	Au Bui -	Aug 12 2013-Mar 28 2014
	FERN ST	Intersection	Proposed Paving.	PAVING	Au Bui -	Aug 12 2013-Mar 28 2014
	FULTON ST	Intersection	Proposed Paving.	PAVING	Au Bui -	Aug 12 2013-Mar 28 2014
	FULTON ST	MCALLISTER ST -	Proposed Paving.	PAVING	Au Bui -	Aug 12 2013-Mar 28 2014
	GEARY BLVD	Intersection	Proposed Paving.	PAVING	Au Bui -	Aug 12 2013-Mar 28 2014
	GEARY BLVD	PETER YORKE WAY \ POST ST -	Proposed Paving.	PAVING	Au Bui -	Aug 12 2013-Mar 28 2014
	GOLDEN GATE AVE	ELM ST -	Proposed Paving.	PAVING	Au Bui -	Aug 12 2013-Mar 28 2014
	GOLDEN GATE AVE	Intersection	Proposed Paving.	PAVING	Au Bui -	Aug 12 2013-Mar 28 2014
	GROVE ST	FULTON ST -	Proposed Paving.	PAVING	Au Bui -	Aug 12 2013-Mar 28 2014
	GROVE ST	Intersection	Proposed Paving.	PAVING	Au Bui -	Aug 12 2013-Mar 28 2014
	HAYES ST	IVY ST -	Proposed Paving.	PAVING	Au Bui -	Aug 12 2013-Mar 28 2014
	IVY ST	GROVE ST -	Proposed Paving.	PAVING	Au Bui -	Aug 12 2013-Mar 28 2014
	IVY ST	Intersection	Proposed Paving.	PAVING	Au Bui -	Aug 12 2013-Mar 28 2014
	LARCH ST	EDDY ST -	Proposed Paving.	PAVING	Au Bui -	Aug 12 2013-Mar 28 2014
	LARCH ST	Intersection	Proposed Paving.	PAVING	Au Bui -	Aug 12 2013-Mar 28 2014
	LINDEN ST	HAYES ST -	Proposed Paving.	PAVING	Au Bui -	Aug 12 2013-Mar 28 2014
	LINDEN ST	Intersection	Proposed Paving.	PAVING	Au Bui -	Aug 12 2013-Mar 28 2014
	MCALLISTER ST	REDWOOD ST -	Proposed Paving.	PAVING	Au Bui -	Aug 12 2013-Mar 28 2014

Street Name	From St	To St	Message	Job	Contact	Dates
	MYRTLE ST	GEARY BLVD -	Proposed Paving.	PAVING	Au Bui -	Aug 12 2013-Mar 28 2014
	MYRTLE ST	Intersection	Proposed Paving.	PAVING	Au Bui -	Aug 12 2013-Mar 28 2014
	OFARRELL ST \ STARR KING WAY	Intersection	Proposed Paving.	PAVING	Au Bui -	Aug 12 2013-Mar 28 2014
	OFARRELL ST \ STARR KING WAY	MYRTLE ST -	Proposed Paving.	PAVING	Au Bui -	Aug 12 2013-Mar 28 2014
	OLIVE ST	Intersection	Proposed Paving.	PAVING	Au Bui -	Aug 12 2013-Mar 28 2014
	OLIVE ST	OFARRELL ST \ STARR KING WAY -	Proposed Paving.	PAVING	Au Bui -	Aug 12 2013-Mar 28 2014
	PETER YORKE WAY \ POST ST	DANIEL BURNHAM CT -	Proposed Paving.	PAVING	Au Bui -	Aug 12 2013-Mar 28 2014
	PETER YORKE WAY \ POST ST	Intersection	Proposed Paving.	PAVING	Au Bui -	Aug 12 2013-Mar 28 2014
	PINE ST	CALIFORNIA ST -	Proposed Paving.	PAVING	Au Bui -	Aug 12 2013-Mar 28 2014
	PINE ST	Intersection	Proposed Paving.	PAVING	Au Bui -	Aug 12 2013-Mar 28 2014
	REDWOOD ST	GOLDEN GATE AVE -	Proposed Paving.	PAVING	Au Bui -	Aug 12 2013-Mar 28 2014
	REDWOOD ST	Intersection	Proposed Paving.	PAVING	Au Bui -	Aug 12 2013-Mar 28 2014
	SACRAMENTO ST	CLAY ST -	Proposed Paving.	PAVING	Au Bui -	Aug 12 2013-Mar 28 2014
	SACRAMENTO ST	Intersection	Proposed Paving.	PAVING	Au Bui -	Aug 12 2013-Mar 28 2014
	SUTTER ST	FERN ST -	Proposed Paving.	PAVING	Au Bui -	Aug 12 2013-Mar 28 2014
	SUTTER ST	Intersection	Proposed Paving.	PAVING	Au Bui -	Aug 12 2013-Mar 28 2014
	TURK ST	Intersection	Proposed Paving.	PAVING	Au Bui -	Aug 12 2013-Mar 28 2014
	TURK ST	LARCH ST -	Proposed Paving.	PAVING	Au Bui -	Aug 12 2013-Mar 28 2014
	WILLOW ST	ELLIS ST -	Proposed Paving.	PAVING	Au Bui -	Aug 12 2013-Mar 28 2014
	WILLOW ST	Intersection	Proposed Paving.	PAVING	Au Bui -	Aug 12 2013-Mar 28 2014
	AUSTIN ST	Intersection	Proposed Paving.	PAVING	Au Bui -	Jul 10 2013-Mar 28 2014
	AUSTIN ST	PINE ST -	Proposed Paving.	PAVING	Au Bui -	Jul 10 2013-Mar 28 2014
	BUSH ST	AUSTIN ST -	Proposed Paving.	PAVING	Au Bui -	Jul 10 2013-Mar 28 2014
	CALIFORNIA ST	Intersection	Proposed Paving.	PAVING	Au Bui -	Jul 10 2013-Mar 28 2014
	CALIFORNIA ST	SACRAMENTO ST -	Proposed Paving.	PAVING	Au Bui -	Jul 10 2013-Mar 28 2014
	CLAY ST	Intersection	Proposed Paving.	PAVING	Au Bui -	Jul 10 2013-Mar 28 2014
	DANIEL BURNHAM CT	Intersection	Proposed Paving.	PAVING	Au Bui -	Jul 10 2013-Mar 28 2014
	DANIEL BURNHAM CT	SUTTER ST -	Proposed Paving.	PAVING	Au Bui -	Jul 10 2013-Mar 28 2014
	EDDY ST	Intersection	Proposed Paving.	PAVING	Au Bui -	Jul 10 2013-Mar 28 2014
	EDDY ST	WILLOW ST -	Proposed Paving.	PAVING	Au Bui -	Jul 10 2013-Mar 28 2014
	ELLIS ST	Intersection	Proposed Paving.	PAVING	Au Bui -	Jul 10 2013-Mar 28 2014
	ELLIS ST	OLIVE ST -	Proposed Paving.	PAVING	Au Bui -	Jul 10 2013-Mar 28 2014
	ELM ST	Intersection	Proposed Paving.	PAVING	Au Bui -	Jul 10 2013-Mar 28 2014
	ELM ST	TURK ST -	Proposed Paving.	PAVING	Au Bui -	Jul 10 2013-Mar 28 2014
	FELL ST	LINDEN ST -	Proposed Paving.	PAVING	Au Bui -	Jul 10 2013-Mar 28 2014
	FERN ST	BUSH ST -	Proposed Paving.	PAVING	Au Bui -	Jul 10 2013-Mar 28 2014
	FERN ST	Intersection	Proposed Paving.	PAVING	Au Bui -	Jul 10 2013-Mar 28 2014
	FULTON ST	Intersection	Proposed Paving.	PAVING	Au Bui -	Jul 10 2013-Mar 28 2014
	FULTON ST	MCALLISTER ST -	Proposed Paving.	PAVING	Au Bui -	Jul 10 2013-Mar 28 2014
	GEARY BLVD	Intersection	Proposed Paving.	PAVING	Au Bui -	Jul 10 2013-Mar 28 2014

Street Name	From St	To St	Message	Job	Contact	Dates
	GEARY BLVD	PETER YORKE WAY \ POST ST -	Proposed Paving.	PAVING	Au Bui -	Jul 10 2013-Mar 28 2014
	GOLDEN GATE AVE	ELM ST -	Proposed Paving.	PAVING	Au Bui -	Jul 10 2013-Mar 28 2014
	GOLDEN GATE AVE	Intersection	Proposed Paving.	PAVING	Au Bui -	Jul 10 2013-Mar 28 2014
	GROVE ST	FULTON ST -	Proposed Paving.	PAVING	Au Bui -	Jul 10 2013-Mar 28 2014
	GROVE ST	Intersection	Proposed Paving.	PAVING	Au Bui -	Jul 10 2013-Mar 28 2014
	HAYES ST	IVY ST -	Proposed Paving.	PAVING	Au Bui -	Jul 10 2013-Mar 28 2014
	IVY ST	GROVE ST -	Proposed Paving.	PAVING	Au Bui -	Jul 10 2013-Mar 28 2014
	IVY ST	Intersection	Proposed Paving.	PAVING	Au Bui -	Jul 10 2013-Mar 28 2014
	LARCH ST	EDDY ST -	Proposed Paving.	PAVING	Au Bui -	Jul 10 2013-Mar 28 2014
	LARCH ST	Intersection	Proposed Paving.	PAVING	Au Bui -	Jul 10 2013-Mar 28 2014
	LINDEN ST	HAYES ST -	Proposed Paving.	PAVING	Au Bui -	Jul 10 2013-Mar 28 2014
	LINDEN ST	Intersection	Proposed Paving.	PAVING	Au Bui -	Jul 10 2013-Mar 28 2014
	MCALLISTER ST	REDWOOD ST -	Proposed Paving.	PAVING	Au Bui -	Jul 10 2013-Mar 28 2014
	MYRTLE ST	GEARY BLVD -	Proposed Paving.	PAVING	Au Bui -	Jul 10 2013-Mar 28 2014
	MYRTLE ST	Intersection	Proposed Paving.	PAVING	Au Bui -	Jul 10 2013-Mar 28 2014
	OFARRELL ST \ STARR KING WAY	Intersection	Proposed Paving.	PAVING	Au Bui -	Jul 10 2013-Mar 28 2014
	OFARRELL ST \ STARR KING WAY	MYRTLE ST -	Proposed Paving.	PAVING	Au Bui -	Jul 10 2013-Mar 28 2014
	OLIVE ST	Intersection	Proposed Paving.	PAVING	Au Bui -	Jul 10 2013-Mar 28 2014
	OLIVE ST	OFARRELL ST \ STARR KING WAY -	Proposed Paving.	PAVING	Au Bui -	Jul 10 2013-Mar 28 2014
	PETER YORKE WAY \ POST ST	DANIEL BURNHAM CT -	Proposed Paving.	PAVING	Au Bui -	Jul 10 2013-Mar 28 2014
	PETER YORKE WAY \ POST ST	Intersection	Proposed Paving.	PAVING	Au Bui -	Jul 10 2013-Mar 28 2014
	PINE ST	CALIFORNIA ST -	Proposed Paving.	PAVING	Au Bui -	Jul 10 2013-Mar 28 2014
	PINE ST	Intersection	Proposed Paving.	PAVING	Au Bui -	Jul 10 2013-Mar 28 2014
	REDWOOD ST	GOLDEN GATE AVE -	Proposed Paving.	PAVING	Au Bui -	Jul 10 2013-Mar 28 2014
	REDWOOD ST	Intersection	Proposed Paving.	PAVING	Au Bui -	Jul 10 2013-Mar 28 2014
	SACRAMENTO ST	CLAY ST -	Proposed Paving.	PAVING	Au Bui -	Jul 10 2013-Mar 28 2014
	SACRAMENTO ST	Intersection	Proposed Paving.	PAVING	Au Bui -	Jul 10 2013-Mar 28 2014
	SUTTER ST	FERN ST -	Proposed Paving.	PAVING	Au Bui -	Jul 10 2013-Mar 28 2014
	SUTTER ST	Intersection	Proposed Paving.	PAVING	Au Bui -	Jul 10 2013-Mar 28 2014
	TURK ST	Intersection	Proposed Paving.	PAVING	Au Bui -	Jul 10 2013-Mar 28 2014
	TURK ST	LARCH ST -	Proposed Paving.	PAVING	Au Bui -	Jul 10 2013-Mar 28 2014
	WILLOW ST	ELLIS ST -	Proposed Paving.	PAVING	Au Bui -	Jul 10 2013-Mar 28 2014
	WILLOW ST	Intersection	Proposed Paving.	PAVING	Au Bui -	Jul 10 2013-Mar 28 2014
	MCALLISTER ST	Intersection	Proposed Paving.	PAVING	Lawrence Henriquez -	Dec 1 2013-Apr 30 2014
	MCALLISTER ST	Intersection	Proposed Paving.	PAVING	Lawrence Henriquez -	Feb 17 2014-Sep 1 2014
	HAYES ST	Intersection	Proposed Paving.	PAVING	Richard Lee -	Sep 1 2014-Jun 23 2015
	ELLIS ST	Intersection	Proposed Excavation.	PG&E	Alex Hom -	Mar 18 2013-Sep 30 2013
	WILLOW ST	ELLIS ST -	Proposed Excavation.	PG&E	Alex Hom -	Mar 18 2013-Sep 30 2013
	WILLOW ST	Intersection	Proposed Excavation.	PG&E	Alex Hom -	Mar 18 2013-Sep 30 2013
	FELL ST	LINDEN ST -	Proposed Excavation.	PG&E	PGE PM -	Jan 1 2020-Dec 31 2020

Street Name	From St	To St	Message	Job	Contact	Dates
	TURK ST	Intersection	Prior to performing any construction, all CCSF survey monuments shall be referenced by a licensed Land Surveyor on a Corner Record or a Record of Survey, if any construction will take place within 10ft of the monument. For any questions, please call Mapping at #554-5827	Railroad Spike		
	TURK ST	LARCH ST -	Prior to performing any construction, all CCSF survey monuments shall be referenced by a licensed Land Surveyor on a Corner Record or a Record of Survey, if any construction will take place within 10ft of the monument. For any questions, please call Mapping at #554-5827	Railroad Spike		
	MCALLISTER ST	Intersection	Proposed Excavation.	SF DPW IDC - Streets & Highways	Olivia Tanquilut -	Apr 30 2014-Apr 30 2014
	OFARRELL ST \ STARR KING WAY	Intersection	Proposed Excavation.	SF DPW IDC - Streets & Highways	Olivia Tanquilut -	Apr 30 2014-Apr 30 2014
	MCALLISTER ST	Intersection	Proposed Excavation.	SF DPW IDC - Streets & Highways	Olivia Tanquilut -	Dec 1 2011-Apr 30 2014
	OFARRELL ST \ STARR KING WAY	Intersection	Proposed Excavation.	SF DPW IDC - Streets & Highways	Olivia Tanquilut -	Dec 1 2011-Apr 30 2014
	CALIFORNIA ST	Intersection	Proposed Excavation.	SF DPW IDC - Streets & Highways	Au Bui -	Aug 12 2013-Mar 28 2014
	DANIEL BURNHAM CT	Intersection	Proposed Excavation.	SF DPW IDC - Streets & Highways	Au Bui -	Aug 12 2013-Mar 28 2014
	EDDY ST	Intersection	Proposed Excavation.	SF DPW IDC - Streets & Highways	Au Bui -	Aug 12 2013-Mar 28 2014
	ELLIS ST	Intersection	Proposed Excavation.	SF DPW IDC - Streets & Highways	Au Bui -	Aug 12 2013-Mar 28 2014
	ELM ST	Intersection	Proposed Excavation.	SF DPW IDC - Streets & Highways	Au Bui -	Aug 12 2013-Mar 28 2014
	FULTON ST	Intersection	Proposed Excavation.	SF DPW IDC - Streets & Highways	Au Bui -	Aug 12 2013-Mar 28 2014
	GEARY BLVD	Intersection	Proposed Excavation.	SF DPW IDC - Streets & Highways	Au Bui -	Aug 12 2013-Mar 28 2014
	HAYES ST	Intersection	Proposed Excavation.	SF DPW IDC - Streets & Highways	Au Bui -	Aug 12 2013-Mar 28 2014
	LARCH ST	Intersection	Proposed Excavation.	SF DPW IDC - Streets & Highways	Au Bui -	Aug 12 2013-Mar 28 2014
	MYRTLE ST	Intersection	Proposed Excavation.	SF DPW IDC - Streets & Highways	Au Bui -	Aug 12 2013-Mar 28 2014

Street Name	From St	To St	Message	Job	Contact	Dates
	PETER YORKE WAY \ POST ST	Intersection	Proposed Excavation.	SF DPW IDC - Streets & Highways	Au Bui -	Aug 12 2013-Mar 28 2014
	PINE ST	Intersection	Proposed Excavation.	SF DPW IDC - Streets & Highways	Au Bui -	Aug 12 2013-Mar 28 2014
	REDWOOD ST	Intersection	Proposed Excavation.	SF DPW IDC - Streets & Highways	Au Bui -	Aug 12 2013-Mar 28 2014
	SACRAMENTO ST	Intersection	Proposed Excavation.	SF DPW IDC - Streets & Highways	Au Bui -	Aug 12 2013-Mar 28 2014
	TURK ST	Intersection	Proposed Excavation.	SF DPW IDC - Streets & Highways	Au Bui -	Aug 12 2013-Mar 28 2014
	CALIFORNIA ST	Intersection	Proposed Excavation.	SF DPW IDC - Streets & Highways	Au Bui -	Jul 10 2013-Mar 28 2014
	DANIEL BURNHAM CT	Intersection	Proposed Excavation.	SF DPW IDC - Streets & Highways	Au Bui -	Jul 10 2013-Mar 28 2014
	EDDY ST	Intersection	Proposed Excavation.	SF DPW IDC - Streets & Highways	Au Bui -	Jul 10 2013-Mar 28 2014
	ELLIS ST	Intersection	Proposed Excavation.	SF DPW IDC - Streets & Highways	Au Bui -	Jul 10 2013-Mar 28 2014
	ELM ST	Intersection	Proposed Excavation.	SF DPW IDC - Streets & Highways	Au Bui -	Jul 10 2013-Mar 28 2014
	FULTON ST	Intersection	Proposed Excavation.	SF DPW IDC - Streets & Highways	Au Bui -	Jul 10 2013-Mar 28 2014
	GEARY BLVD	Intersection	Proposed Excavation.	SF DPW IDC - Streets & Highways	Au Bui -	Jul 10 2013-Mar 28 2014
	HAYES ST	Intersection	Proposed Excavation.	SF DPW IDC - Streets & Highways	Au Bui -	Jul 10 2013-Mar 28 2014
	LARCH ST	Intersection	Proposed Excavation.	SF DPW IDC - Streets & Highways	Au Bui -	Jul 10 2013-Mar 28 2014
	MYRTLE ST	Intersection	Proposed Excavation.	SF DPW IDC - Streets & Highways	Au Bui -	Jul 10 2013-Mar 28 2014
	PETER YORKE WAY \ POST ST	Intersection	Proposed Excavation.	SF DPW IDC - Streets & Highways	Au Bui -	Jul 10 2013-Mar 28 2014
	PINE ST	Intersection	Proposed Excavation.	SF DPW IDC - Streets & Highways	Au Bui -	Jul 10 2013-Mar 28 2014
	REDWOOD ST	Intersection	Proposed Excavation.	SF DPW IDC - Streets & Highways	Au Bui -	Jul 10 2013-Mar 28 2014
	SACRAMENTO ST	Intersection	Proposed Excavation.	SF DPW IDC - Streets & Highways	Au Bui -	Jul 10 2013-Mar 28 2014
	TURK ST	Intersection	Proposed Excavation.	SF DPW IDC - Streets & Highways	Au Bui -	Jul 10 2013-Mar 28 2014

Street Name	From St	To St	Message	Job	Contact	Dates
	EDDY ST	Intersection	Proposed Excavation.	SF DPW IDC - Streets & Highways	Au Bui -	Aug 12 2013-Mar 28 2014
	FELL ST	Intersection	Proposed Excavation.	SF DPW IDC - Streets & Highways	Au Bui -	Aug 12 2013-Mar 28 2014
	FELL ST	LINDEN ST -	Proposed Excavation.	SF DPW IDC - Streets & Highways	Au Bui -	Aug 12 2013-Mar 28 2014
	GROVE ST	Intersection	Proposed Excavation.	SF DPW IDC - Streets & Highways	Au Bui -	Aug 12 2013-Mar 28 2014
	HAYES ST	Intersection	Proposed Excavation.	SF DPW IDC - Streets & Highways	Au Bui -	Aug 12 2013-Mar 28 2014
	HAYES ST	IVY ST -	Proposed Excavation.	SF DPW IDC - Streets & Highways	Au Bui -	Aug 12 2013-Mar 28 2014
	IVY ST	GROVE ST -	Proposed Excavation.	SF DPW IDC - Streets & Highways	Au Bui -	Aug 12 2013-Mar 28 2014
	IVY ST	Intersection	Proposed Excavation.	SF DPW IDC - Streets & Highways	Au Bui -	Aug 12 2013-Mar 28 2014
	LINDEN ST	HAYES ST -	Proposed Excavation.	SF DPW IDC - Streets & Highways	Au Bui -	Aug 12 2013-Mar 28 2014
	LINDEN ST	Intersection	Proposed Excavation.	SF DPW IDC - Streets & Highways	Au Bui -	Aug 12 2013-Mar 28 2014
	SACRAMENTO ST	CLAY ST -	Proposed Excavation.	SF DPW IDC - Streets & Highways	Au Bui -	Aug 12 2013-Mar 28 2014
	SACRAMENTO ST	Intersection	Proposed Excavation.	SF DPW IDC - Streets & Highways	Au Bui -	Aug 12 2013-Mar 28 2014
	EDDY ST	Intersection	Proposed Excavation.	SF DPW IDC - Streets & Highways	Au Bui -	Jul 10 2013-Mar 28 2014
	FELL ST	Intersection	Proposed Excavation.	SF DPW IDC - Streets & Highways	Au Bui -	Jul 10 2013-Mar 28 2014
	FELL ST	LINDEN ST -	Proposed Excavation.	SF DPW IDC - Streets & Highways	Au Bui -	Jul 10 2013-Mar 28 2014
	GROVE ST	Intersection	Proposed Excavation.	SF DPW IDC - Streets & Highways	Au Bui -	Jul 10 2013-Mar 28 2014
	HAYES ST	Intersection	Proposed Excavation.	SF DPW IDC - Streets & Highways	Au Bui -	Jul 10 2013-Mar 28 2014
	HAYES ST	IVY ST -	Proposed Excavation.	SF DPW IDC - Streets & Highways	Au Bui -	Jul 10 2013-Mar 28 2014
	IVY ST	GROVE ST -	Proposed Excavation.	SF DPW IDC - Streets & Highways	Au Bui -	Jul 10 2013-Mar 28 2014
	IVY ST	Intersection	Proposed Excavation.	SF DPW IDC - Streets & Highways	Au Bui -	Jul 10 2013-Mar 28 2014

Street Name	From St	To St	Message	Job	Contact	Dates
	LINDEN ST	HAYES ST -	Proposed Excavation.	SF DPW IDC - Streets & Highways	Au Bui -	Jul 10 2013-Mar 28 2014
	LINDEN ST	Intersection	Proposed Excavation.	SF DPW IDC - Streets & Highways	Au Bui -	Jul 10 2013-Mar 28 2014
	SACRAMENTO ST	CLAY ST -	Proposed Excavation.	SF DPW IDC - Streets & Highways	Au Bui -	Jul 10 2013-Mar 28 2014
	SACRAMENTO ST	Intersection	Proposed Excavation.	SF DPW IDC - Streets & Highways	Au Bui -	Jul 10 2013-Mar 28 2014
	MCALLISTER ST	Intersection	Proposed Excavation.	SF MTA Capital Programs and Costruction	Darton Ito -	Jan 1 2020-Dec 31 2020
	GEARY BLVD	Intersection	Proposed Excavation.	SF MTA Capital Programs and Costruction	Darton Ito -	Jan 1 2020-Dec 31 2020
	OFARRELL ST \ STARR KING WAY	Intersection	Proposed Excavation.	SF MTA Capital Programs and Costruction	Darton Ito -	Jan 1 2020-Dec 31 2020
	MCALLISTER ST	Intersection	Proposed Excavation.	SF MTA Capital Programs and Costruction	Darton Ito -	Jan 1 2020-Dec 31 2020
	GOLDEN GATE AVE	Intersection	Proposed Excavation.	SF MTA Capital Programs and Costruction	Darton Ito -	Jan 1 2020-Dec 31 2020
	GEARY BLVD	Intersection	Proposed Excavation.	SF MTA Capital Programs and Costruction	Darton Ito -	Jan 1 2020-Dec 31 2020
	OFARRELL ST \ STARR KING WAY	Intersection	Proposed Excavation.	SF MTA Capital Programs and Costruction	Darton Ito -	Jan 1 2020-Dec 31 2020
	MCALLISTER ST	Intersection	Proposed Excavation.	SF MTA Capital Programs and Costruction	Darton Ito -	Jan 1 2020-Dec 31 2020
	CLAY ST	Intersection	Proposed Excavation.	SF MTA Capital Programs and Costruction	Darton Ito -	Jan 1 2020-Dec 31 2020
	SACRAMENTO ST	Intersection	Proposed Excavation.	SF MTA Capital Programs and Costruction	Darton Ito -	Jan 1 2020-Dec 31 2020
	MCALLISTER ST	Intersection	Proposed Excavation.	SF MTA SS - Livable Streets	Damon R Curtis -	Jun 8 2012-Jun 30 2016
	AUSTIN ST	Intersection	Proposed Excavation.	SF MTA SS - Transportation Engineering (Capital)	Cathal Hennessy -	Feb 1 2013-Dec 1 2013
	AUSTIN ST	PINE ST -	Proposed Excavation.	SF MTA SS - Transportation Engineering (Capital)	Cathal Hennessy -	Feb 1 2013-Dec 1 2013

Street Name	From St	To St	Message	Job	Contact	Dates
	BUSH ST	AUSTIN ST -	Proposed Excavation.	SF MTA SS - Transportation Engineering (Capital)	Cathal Hennessy	Feb 1 2013-Dec 1 2013
	BUSH ST	Intersection	Proposed Excavation.	SF MTA SS - Transportation Engineering (Capital)	Cathal Hennessy	Feb 1 2013-Dec 1 2013
	CALIFORNIA ST	Intersection	Proposed Excavation.	SF MTA SS - Transportation Engineering (Capital)	Cathal Hennessy	Feb 1 2013-Dec 1 2013
	CALIFORNIA ST	SACRAMENTO ST -	Proposed Excavation.	SF MTA SS - Transportation Engineering (Capital)	Cathal Hennessy	Feb 1 2013-Dec 1 2013
	CLAY ST	Intersection	Proposed Excavation.	SF MTA SS - Transportation Engineering (Capital)	Cathal Hennessy	Feb 1 2013-Dec 1 2013
	DANIEL BURNHAM CT	Intersection	Proposed Excavation.	SF MTA SS - Transportation Engineering (Capital)	Cathal Hennessy	Feb 1 2013-Dec 1 2013
	DANIEL BURNHAM CT	SUTTER ST -	Proposed Excavation.	SF MTA SS - Transportation Engineering (Capital)	Cathal Hennessy	Feb 1 2013-Dec 1 2013
	EDDY ST	Intersection	Proposed Excavation.	SF MTA SS - Transportation Engineering (Capital)	Cathal Hennessy	Feb 1 2013-Dec 1 2013
	EDDY ST	WILLOW ST -	Proposed Excavation.	SF MTA SS - Transportation Engineering (Capital)	Cathal Hennessy	Feb 1 2013-Dec 1 2013
	ELLIS ST	Intersection	Proposed Excavation.	SF MTA SS - Transportation Engineering (Capital)	Cathal Hennessy	Feb 1 2013-Dec 1 2013
	ELLIS ST	OLIVE ST -	Proposed Excavation.	SF MTA SS - Transportation Engineering (Capital)	Cathal Hennessy	Feb 1 2013-Dec 1 2013
	ELM ST	Intersection	Proposed Excavation.	SF MTA SS - Transportation Engineering (Capital)	Cathal Hennessy	Feb 1 2013-Dec 1 2013
	ELM ST	TURK ST -	Proposed Excavation.	SF MTA SS - Transportation Engineering (Capital)	Cathal Hennessy	Feb 1 2013-Dec 1 2013
	FELL ST	Intersection	Proposed Excavation.	SF MTA SS - Transportation Engineering (Capital)	Cathal Hennessy	Feb 1 2013-Dec 1 2013
	FELL ST	LINDEN ST -	Proposed Excavation.	SF MTA SS - Transportation Engineering (Capital)	Cathal Hennessy	Feb 1 2013-Dec 1 2013
	FERN ST	BUSH ST -	Proposed Excavation.	SF MTA SS - Transportation Engineering (Capital)	Cathal Hennessy	Feb 1 2013-Dec 1 2013

"IMPROVING THE QUALITY OF LIFE IN SAN FRANCISCO" We are dedicated individuals committed to teamwork, customer service and continuous improvement in partnership with the community.

Customer Service

Teamwork

Continuous Improvement

Street Name	From St	To St	Message	Job	Contact	Dates
	FERN ST	Intersection	Proposed Excavation.	SF MTA SS - Transportation Engineering (Capital)	Cathal Hennessy	Feb 1 2013-Dec 1 2013
	FULTON ST	Intersection	Proposed Excavation.	SF MTA SS - Transportation Engineering (Capital)	Cathal Hennessy	Feb 1 2013-Dec 1 2013
	FULTON ST	MCALLISTER ST -	Proposed Excavation.	SF MTA SS - Transportation Engineering (Capital)	Cathal Hennessy	Feb 1 2013-Dec 1 2013
	GEARY BLVD	Intersection	Proposed Excavation.	SF MTA SS - Transportation Engineering (Capital)	Cathal Hennessy	Feb 1 2013-Dec 1 2013
	GEARY BLVD	PETER YORKE WAY \ POST ST -	Proposed Excavation.	SF MTA SS - Transportation Engineering (Capital)	Cathal Hennessy	Feb 1 2013-Dec 1 2013
	GOLDEN GATE AVE	ELM ST -	Proposed Excavation.	SF MTA SS - Transportation Engineering (Capital)	Cathal Hennessy	Feb 1 2013-Dec 1 2013
	GOLDEN GATE AVE	Intersection	Proposed Excavation.	SF MTA SS - Transportation Engineering (Capital)	Cathal Hennessy	Feb 1 2013-Dec 1 2013
	GROVE ST	FULTON ST -	Proposed Excavation.	SF MTA SS - Transportation Engineering (Capital)	Cathal Hennessy	Feb 1 2013-Dec 1 2013
	GROVE ST	Intersection	Proposed Excavation.	SF MTA SS - Transportation Engineering (Capital)	Cathal Hennessy	Feb 1 2013-Dec 1 2013
	HAYES ST	Intersection	Proposed Excavation.	SF MTA SS - Transportation Engineering (Capital)	Cathal Hennessy	Feb 1 2013-Dec 1 2013
	HAYES ST	IVY ST -	Proposed Excavation.	SF MTA SS - Transportation Engineering (Capital)	Cathal Hennessy	Feb 1 2013-Dec 1 2013
	IVY ST	GROVE ST -	Proposed Excavation.	SF MTA SS - Transportation Engineering (Capital)	Cathal Hennessy	Feb 1 2013-Dec 1 2013
	IVY ST	Intersection	Proposed Excavation.	SF MTA SS - Transportation Engineering (Capital)	Cathal Hennessy	Feb 1 2013-Dec 1 2013
	LARCH ST	EDDY ST -	Proposed Excavation.	SF MTA SS - Transportation Engineering (Capital)	Cathal Hennessy	Feb 1 2013-Dec 1 2013
	LARCH ST	Intersection	Proposed Excavation.	SF MTA SS - Transportation Engineering (Capital)	Cathal Hennessy	Feb 1 2013-Dec 1 2013
	LINDEN ST	HAYES ST -	Proposed Excavation.	SF MTA SS - Transportation Engineering (Capital)	Cathal Hennessy	Feb 1 2013-Dec 1 2013

Street Name	From St	To St	Message	Job	Contact	Dates
	LINDEN ST	Intersection	Proposed Excavation.	SF MTA SS - Transportation Engineering (Capital)	Cathal Hennessy	Feb 1 2013-Dec 1 2013
	MCALLISTER ST	Intersection	Proposed Excavation.	SF MTA SS - Transportation Engineering (Capital)	Cathal Hennessy	Feb 1 2013-Dec 1 2013
	MCALLISTER ST	REDWOOD ST -	Proposed Excavation.	SF MTA SS - Transportation Engineering (Capital)	Cathal Hennessy	Feb 1 2013-Dec 1 2013
	MYRTLE ST	GEARY BLVD -	Proposed Excavation.	SF MTA SS - Transportation Engineering (Capital)	Cathal Hennessy	Feb 1 2013-Dec 1 2013
	MYRTLE ST	Intersection	Proposed Excavation.	SF MTA SS - Transportation Engineering (Capital)	Cathal Hennessy	Feb 1 2013-Dec 1 2013
	OFARRELL ST \ STARR KING WAY	Intersection	Proposed Excavation.	SF MTA SS - Transportation Engineering (Capital)	Cathal Hennessy	Feb 1 2013-Dec 1 2013
	OFARRELL ST \ STARR KING WAY	MYRTLE ST -	Proposed Excavation.	SF MTA SS - Transportation Engineering (Capital)	Cathal Hennessy	Feb 1 2013-Dec 1 2013
	OLIVE ST	Intersection	Proposed Excavation.	SF MTA SS - Transportation Engineering (Capital)	Cathal Hennessy	Feb 1 2013-Dec 1 2013
	OLIVE ST	OFARRELL ST \ STARR KING WAY -	Proposed Excavation.	SF MTA SS - Transportation Engineering (Capital)	Cathal Hennessy	Feb 1 2013-Dec 1 2013
	PETER YORKE WAY \ POST ST	DANIEL BURNHAM CT -	Proposed Excavation.	SF MTA SS - Transportation Engineering (Capital)	Cathal Hennessy	Feb 1 2013-Dec 1 2013
	PETER YORKE WAY \ POST ST	Intersection	Proposed Excavation.	SF MTA SS - Transportation Engineering (Capital)	Cathal Hennessy	Feb 1 2013-Dec 1 2013
	PINE ST	CALIFORNIA ST -	Proposed Excavation.	SF MTA SS - Transportation Engineering (Capital)	Cathal Hennessy	Feb 1 2013-Dec 1 2013
	PINE ST	Intersection	Proposed Excavation.	SF MTA SS - Transportation Engineering (Capital)	Cathal Hennessy	Feb 1 2013-Dec 1 2013
	REDWOOD ST	GOLDEN GATE AVE -	Proposed Excavation.	SF MTA SS - Transportation Engineering (Capital)	Cathal Hennessy	Feb 1 2013-Dec 1 2013
	REDWOOD ST	Intersection	Proposed Excavation.	SF MTA SS - Transportation Engineering (Capital)	Cathal Hennessy	Feb 1 2013-Dec 1 2013
	SACRAMENTO ST	CLAY ST -	Proposed Excavation.	SF MTA SS - Transportation Engineering (Capital)	Cathal Hennessy	Feb 1 2013-Dec 1 2013

Street Name	From St	To St	Message	Job	Contact	Dates
	SACRAMENTO ST	Intersection	Proposed Excavation.	SF MTA SS - Transportation Engineering (Capital)	Cathal Hennessy -	Feb 1 2013-Dec 1 2013
	SUTTER ST	FERN ST -	Proposed Excavation.	SF MTA SS - Transportation Engineering (Capital)	Cathal Hennessy -	Feb 1 2013-Dec 1 2013
	SUTTER ST	Intersection	Proposed Excavation.	SF MTA SS - Transportation Engineering (Capital)	Cathal Hennessy -	Feb 1 2013-Dec 1 2013
	TURK ST	Intersection	Proposed Excavation.	SF MTA SS - Transportation Engineering (Capital)	Cathal Hennessy -	Feb 1 2013-Dec 1 2013
	TURK ST	LARCH ST -	Proposed Excavation.	SF MTA SS - Transportation Engineering (Capital)	Cathal Hennessy -	Feb 1 2013-Dec 1 2013
	WILLOW ST	ELLIS ST -	Proposed Excavation.	SF MTA SS - Transportation Engineering (Capital)	Cathal Hennessy -	Feb 1 2013-Dec 1 2013
	WILLOW ST	Intersection	Proposed Excavation.	SF MTA SS - Transportation Engineering (Capital)	Cathal Hennessy -	Feb 1 2013-Dec 1 2013
	ELM ST	Intersection	Proposed Excavation.	SF Planning	Adam Varat -	Jan 1 2020-Dec 31 2020
	ELM ST	TURK ST -	Proposed Excavation.	SF Planning	Adam Varat -	Jan 1 2020-Dec 31 2020
	FELL ST	Intersection	Proposed Excavation.	SF Planning	Adam Varat -	Jan 1 2020-Dec 31 2020
	FELL ST	LINDEN ST -	Proposed Excavation.	SF Planning	Adam Varat -	Jan 1 2020-Dec 31 2020
	FULTON ST	Intersection	Proposed Excavation.	SF Planning	Adam Varat -	Jan 1 2020-Dec 31 2020
	FULTON ST	MCALLISTER ST -	Proposed Excavation.	SF Planning	Adam Varat -	Jan 1 2020-Dec 31 2020
	GOLDEN GATE AVE	ELM ST -	Proposed Excavation.	SF Planning	Adam Varat -	Jan 1 2020-Dec 31 2020
	GOLDEN GATE AVE	Intersection	Proposed Excavation.	SF Planning	Adam Varat -	Jan 1 2020-Dec 31 2020
	GROVE ST	FULTON ST -	Proposed Excavation.	SF Planning	Adam Varat -	Jan 1 2020-Dec 31 2020
	GROVE ST	Intersection	Proposed Excavation.	SF Planning	Adam Varat -	Jan 1 2020-Dec 31 2020
	HAYES ST	Intersection	Proposed Excavation.	SF Planning	Adam Varat -	Jan 1 2020-Dec 31 2020
	HAYES ST	IVY ST -	Proposed Excavation.	SF Planning	Adam Varat -	Jan 1 2020-Dec 31 2020
	IVY ST	GROVE ST -	Proposed Excavation.	SF Planning	Adam Varat -	Jan 1 2020-Dec 31 2020
	IVY ST	Intersection	Proposed Excavation.	SF Planning	Adam Varat -	Jan 1 2020-Dec 31 2020
	LINDEN ST	HAYES ST -	Proposed Excavation.	SF Planning	Adam Varat -	Jan 1 2020-Dec 31 2020
	LINDEN ST	Intersection	Proposed Excavation.	SF Planning	Adam Varat -	Jan 1 2020-Dec 31 2020
	MCALLISTER ST	Intersection	Proposed Excavation.	SF Planning	Adam Varat -	Jan 1 2020-Dec 31 2020
	MCALLISTER ST	REDWOOD ST -	Proposed Excavation.	SF Planning	Adam Varat -	Jan 1 2020-Dec 31 2020
	REDWOOD ST	GOLDEN GATE AVE -	Proposed Excavation.	SF Planning	Adam Varat -	Jan 1 2020-Dec 31 2020
	REDWOOD ST	Intersection	Proposed Excavation.	SF Planning	Adam Varat -	Jan 1 2020-Dec 31 2020
	TURK ST	Intersection	Proposed Excavation.	SF Planning	Adam Varat -	Jan 1 2020-Dec 31 2020
	GROVE ST	Intersection	Proposed Excavation.	SF Planning	Adam Varat -	Jan 1 2020-Dec 31 2020
	HAYES ST	Intersection	Proposed Excavation.	SF Planning	Adam Varat -	Jan 1 2020-Dec 31 2020
	HAYES ST	Intersection	Proposed Excavation.	SF Planning	Adam Varat -	Jan 1 2020-Dec 31 2020
	IVY ST	Intersection	Proposed Excavation.	SF Planning	Adam Varat -	Jan 1 2020-Dec 31 2020

Street Name	From St	To St	Message	Job	Contact	Dates
	LINDEN ST	Intersection	Proposed Excavation.	SF Planning	Adam Varat -	Jan 1 2020-Dec 31 2020
	ELLIS ST	Intersection	Prior to performing any construction, all CCSF survey monuments shall be referenced by a licensed Land Surveyor on a Corner Record or a Record of Survey, if any construction will take place within 10ft of the monument. For any questions, please call Mapping at #554-5827	Stone or Concrete Monument		
	GEARY BLVD	PETER YORKE WAY \ POST ST -	Prior to performing any construction, all CCSF survey monuments shall be referenced by a licensed Land Surveyor on a Corner Record or a Record of Survey, if any construction will take place within 10ft of the monument. For any questions, please call Mapping at #554-5827	Stone or Concrete Monument		
	OFARRELL ST \ STARR KING WAY	Intersection	Prior to performing any construction, all CCSF survey monuments shall be referenced by a licensed Land Surveyor on a Corner Record or a Record of Survey, if any construction will take place within 10ft of the monument. For any questions, please call Mapping at #554-5827	Stone or Concrete Monument		
	OLIVE ST	OFARRELL ST \ STARR KING WAY -	Prior to performing any construction, all CCSF survey monuments shall be referenced by a licensed Land Surveyor on a Corner Record or a Record of Survey, if any construction will take place within 10ft of the monument. For any questions, please call Mapping at #554-5827	Stone or Concrete Monument		
	PETER YORKE WAY \ POST ST	Intersection	Prior to performing any construction, all CCSF survey monuments shall be referenced by a licensed Land Surveyor on a Corner Record or a Record of Survey, if any construction will take place within 10ft of the monument. For any questions, please call Mapping at #554-5827	Stone or Concrete Monument		
FULTON ST						
	FRANKLIN ST	Intersection	Conflict with existing Street Use Permit.	12B-0106	Refer to Agent - Refer to Agent	
	FRANKLIN ST	Intersection	Conflict with existing Street Use Permit.	12B-0107	Refer to Agent - Refer to Agent	
	FRANKLIN ST	Intersection	Conflict with existing Street Use Permit.	12B-0111	Refer to Agent - Refer to Agent	
	FRANKLIN ST	Intersection	Conflict with existing Street Use Permit.	12B-0119	Refer to Agent - Refer to Agent	
	FRANKLIN ST	Intersection	Conflict with existing Street Use Permit.	12B-0122	Refer to Agent - Refer to Agent	
	FRANKLIN ST	Intersection	Conflict with existing Street Use Permit.	12B-0124	Refer to Agent - Refer to Agent	

Street Name	From St	To St	Message	Job	Contact	Dates
	FRANKLIN ST	Intersection	Conflict with existing Street Use Permit.	12B-0131	Refer to Agent - Refer to Agent	
	FRANKLIN ST	Intersection	Conflict with existing Street Use Permit.	13B-0009	Refer to Agent - Refer to Agent	
	FRANKLIN ST	Intersection	Conflict with existing Street Use Permit.	13B-0017	Refer to Agent - Refer to Agent	
	FRANKLIN ST	Intersection	Conflict with existing Street Use Permit.	13B-0037	Refer to Agent - Refer to Agent	
	FRANKLIN ST	Intersection	Conflict with existing Street Use Permit.	13B-0040	Refer to Agent - Refer to Agent	
	FRANKLIN ST	Intersection	Conflict with existing Street Use Permit.	13B-0041	Refer to Agent - Refer to Agent	
	FRANKLIN ST	GOUGH ST -	Banners are allowed on this street	N/A		
	FRANKLIN ST	GOUGH ST -	Caltrans Jurisdiction call (510) 286-4424.	N/A		
	FRANKLIN ST	GOUGH ST -	DPT Blue Book Traffic Restriction. Time of day during which lanes must be kept clear: NORTH 7AM - 9AM 3PM - 7PM MONDAY THROUGH FRIDAY // SOUTH 7AM - 9AM 3PM - 7PM MONDAY THROUGH FRIDAY	N/A		
	FRANKLIN ST	Intersection	Please refer to Figure 12 of Section 9.4(A) of the DPW Order No. 171,442 for special conditions for excavation in the vicinity of AWSS.	N/A		
	FRANKLIN ST	Intersection	Under G095 requirement, Contractor shall contact Muni Overhead Line Division of any work 10 feet in horizontal or vertical direction of overhead lines. Contact: Tim Lipps @ (415) 554-9227	N/A		
	FRANKLIN ST	Intersection	Proposed Paving.	PAVING	Au Bui -	Aug 12 2013-Mar 28 2014
	FRANKLIN ST	Intersection	Proposed Paving.	PAVING	Au Bui -	Jul 10 2013-Mar 28 2014
	FRANKLIN ST	Intersection	Proposed Excavation.	SF DPW IDC - Streets & Highways	Au Bui -	Aug 12 2013-Mar 28 2014
	FRANKLIN ST	Intersection	Proposed Excavation.	SF DPW IDC - Streets & Highways	Au Bui -	Jul 10 2013-Mar 28 2014
	FRANKLIN ST	Intersection	Proposed Excavation.	SF MTA SS - Transportation Engineering (Capital)	Cathal Hennessy -	Feb 1 2013-Dec 1 2013
	FRANKLIN ST	Intersection	Proposed Excavation.	SF Planning	Adam Varat -	Jan 1 2020-Dec 31 2020
GEARY BLVD						
	GEARY ST \ VAN NESS AVE	FRANKLIN ST -	Conflict with existing Street Use Permit.	11B-0098	Refer to Agent - Refer to Agent	
	GEARY ST \ VAN NESS AVE	FRANKLIN ST -	Conflict with existing Street Use Permit.	12B-0023	Refer to Agent - Refer to Agent	
	GEARY ST \ VAN NESS AVE	FRANKLIN ST -	Conflict with existing Street Use Permit.	12B-0025	Refer to Agent - Refer to Agent	
	FRANKLIN ST	Intersection	Conflict with existing Street Use Permit.	12B-0033	Refer to Agent - Refer to Agent	
	FRANKLIN ST	Intersection	Conflict with existing Street Use Permit.	12B-0043	Refer to Agent - Refer to Agent	

Street Name	From St	To St	Message	Job	Contact	Dates
	FRANKLIN ST	Intersection	Conflict with existing Street Use Permit.	12B-0080	Refer to Agent - Refer to Agent	
	FRANKLIN ST	Intersection	Conflict with existing Street Use Permit.	12B-0090	Refer to Agent - Refer to Agent	
	FRANKLIN ST	Intersection	Conflict with existing Street Use Permit.	12B-0104	Refer to Agent - Refer to Agent	
	GEARY ST \ VAN NESS AVE	FRANKLIN ST -	Conflict with existing Street Use Permit.	12B-0104	Refer to Agent - Refer to Agent	
	FRANKLIN ST	Intersection	Conflict with existing Street Use Permit.	12B-0107	Refer to Agent - Refer to Agent	
	FRANKLIN ST	Intersection	Conflict with existing Street Use Permit.	12B-0111	Refer to Agent - Refer to Agent	
	FRANKLIN ST	Intersection	Conflict with existing Street Use Permit.	12B-0119	Refer to Agent - Refer to Agent	
	FRANKLIN ST	Intersection	Conflict with existing Street Use Permit.	12B-0122	Refer to Agent - Refer to Agent	
	FRANKLIN ST	Intersection	Conflict with existing Street Use Permit.	12B-0124	Refer to Agent - Refer to Agent	
	FRANKLIN ST	Intersection	Conflict with existing Street Use Permit.	12B-0127	Refer to Agent - Refer to Agent	
	FRANKLIN ST	Intersection	Conflict with existing Street Use Permit.	12B-0131	Refer to Agent - Refer to Agent	
	FRANKLIN ST	Intersection	Conflict with existing Street Use Permit.	13B-0009	Refer to Agent - Refer to Agent	
	FRANKLIN ST	Intersection	Conflict with existing Street Use Permit.	13B-0012	Refer to Agent - Refer to Agent	
	FRANKLIN ST	Intersection	Conflict with existing Street Use Permit.	13B-0017	Refer to Agent - Refer to Agent	
	GEARY ST \ VAN NESS AVE	FRANKLIN ST -	Conflict with existing Street Use Permit.	13B-0034	Refer to Agent - Refer to Agent	
	GEARY ST \ VAN NESS AVE	FRANKLIN ST -	Conflict with existing Street Use Permit.	13B-0035	Refer to Agent - Refer to Agent	
	FRANKLIN ST	Intersection	Conflict with existing Street Use Permit.	13B-0040	Refer to Agent - Refer to Agent	
	FRANKLIN ST	Intersection	Conflict with existing Street Use Permit.	13B-0045	Refer to Agent - Refer to Agent	
	FRANKLIN ST	Intersection	Please refer to Figure 12 of Section 9.4(A) of the DPW Order No. 171,442 for special conditions for excavation in the vicinity of AWSS.	N/A		
	FRANKLIN ST	Intersection	Red light photo enforcement equipment located near intersection. Excavating parties are responsible for any damage to these facilities incurred by their excavation activity. For more information, contact David Valle-Schwenk of DPT at 415-554-2366.	N/A		
	GEARY ST \ VAN NESS AVE	FRANKLIN ST -	DPT Blue Book Traffic Restriction. Time of day during which lanes must be kept clear: NORTH 7AM - 9AM 3PM - 7PM MONDAY THROUGH FRIDAY // SOUTH 7AM - 9AM 3PM - 7PM MONDAY THROUGH FRIDAY	N/A		
	GEARY ST \ VAN NESS AVE	FRANKLIN ST -	Please refer to Figure 12 of Section 9.4(A) of the DPW Order No. 171,442 for special conditions for excavation in the vicinity of AWSS.	N/A		

Street Name	From St	To St	Message	Job	Contact	Dates
	GEARY ST \ VAN NESS AVE	FRANKLIN ST -	Red light photo enforcement equipment located near intersection. Excavating parties are responsible for any damage to these facilities incurred by their excavation activity. For more information, contact David Valle-Schwenk of DPT at 415-554-2366.	N/A		
	FRANKLIN ST	Intersection	Proposed Paving.	PAVING	Au Bui -	Aug 12 2013-Mar 28 2014
	FRANKLIN ST	Intersection	Proposed Paving.	PAVING	Au Bui -	Jul 10 2013-Mar 28 2014
	GEARY ST \ VAN NESS AVE	FRANKLIN ST -	Proposed Excavation.	PG&E	Mark Jackanich -	Mar 11 2013-Aug 3 2015
	FRANKLIN ST	Intersection	Proposed Excavation.	SF DPW IDC - Streets & Highways	Au Bui -	Aug 12 2013-Mar 28 2014
	FRANKLIN ST	Intersection	Proposed Excavation.	SF DPW IDC - Streets & Highways	Au Bui -	Jul 10 2013-Mar 28 2014
	FRANKLIN ST	Intersection	Proposed Excavation.	SF MTA Capital Programs and Costruction	Darton Ito -	Jan 1 2020-Dec 31 2020
	GEARY ST \ VAN NESS AVE	FRANKLIN ST -	Proposed Excavation.	SF MTA Capital Programs and Costruction	Darton Ito -	Jan 1 2020-Dec 31 2020
	FRANKLIN ST	Intersection	Proposed Excavation.	SF MTA Capital Programs and Costruction	Darton Ito -	Jan 1 2020-Dec 31 2020
	GEARY ST \ VAN NESS AVE	FRANKLIN ST -	Proposed Excavation.	SF MTA Capital Programs and Costruction	Darton Ito -	Jan 1 2020-Dec 31 2020
	FRANKLIN ST	Intersection	Proposed Excavation.	SF MTA SS - Transportation Engineering (Capital)	Cathal Hennessy -	Feb 1 2013-Dec 1 2013
GOLDEN GATE AVE						
	FRANKLIN ST	Intersection	Conflict with existing Street Use Permit.	12B-0033	Refer to Agent - Refer to Agent	
	FRANKLIN ST	Intersection	Conflict with existing Street Use Permit.	12B-0049	Refer to Agent - Refer to Agent	
	FRANKLIN ST	Intersection	Conflict with existing Street Use Permit.	12B-0065	Refer to Agent - Refer to Agent	
	FRANKLIN ST	Intersection	Conflict with existing Street Use Permit.	12B-0090	Refer to Agent - Refer to Agent	
	FRANKLIN ST	Intersection	Conflict with existing Street Use Permit.	12B-0106	Refer to Agent - Refer to Agent	
	FRANKLIN ST	Intersection	Conflict with existing Street Use Permit.	12B-0107	Refer to Agent - Refer to Agent	
	FRANKLIN ST	Intersection	Conflict with existing Street Use Permit.	12B-0111	Refer to Agent - Refer to Agent	
	FRANKLIN ST	Intersection	Conflict with existing Street Use Permit.	12B-0119	Refer to Agent - Refer to Agent	
	FRANKLIN ST	Intersection	Conflict with existing Street Use Permit.	12B-0122	Refer to Agent - Refer to Agent	
	FRANKLIN ST	Intersection	Conflict with existing Street Use Permit.	12B-0124	Refer to Agent - Refer to Agent	

Street Name	From St	To St	Message	Job	Contact	Dates
	FRANKLIN ST	Intersection	Conflict with existing Street Use Permit.	12B-0131	Refer to Agent - Refer to Agent	
	FRANKLIN ST	Intersection	Conflict with existing Street Use Permit.	13B-0009	Refer to Agent - Refer to Agent	
	FRANKLIN ST	Intersection	Conflict with existing Street Use Permit.	13B-0017	Refer to Agent - Refer to Agent	
	FRANKLIN ST	Intersection	Conflict with existing Street Use Permit.	13B-0037	Refer to Agent - Refer to Agent	
	FRANKLIN ST	Intersection	Conflict with existing Street Use Permit.	13B-0040	Refer to Agent - Refer to Agent	
	FRANKLIN ST	Intersection	Conflict with existing Street Use Permit.	13B-0041	Refer to Agent - Refer to Agent	
	FRANKLIN ST	Intersection	Please refer to Figure 12 of Section 9.4(A) of the DPW Order No. 171,442 for special conditions for excavation in the vicinity of AWSS.	N/A		
	FRANKLIN ST	Intersection	Proposed Paving.	PAVING	Au Bui -	Aug 12 2013-Mar 28 2014
	FRANKLIN ST	Intersection	Proposed Paving.	PAVING	Au Bui -	Jul 10 2013-Mar 28 2014
	FRANKLIN ST	Intersection	Proposed Excavation.	SF MTA Capital Programs and Costruction	Darton Ito -	Jan 1 2020-Dec 31 2020
	FRANKLIN ST	Intersection	Proposed Excavation.	SF MTA SS - Transportatio n Engineering (Capital)	Cathal Hennessy -	Feb 1 2013-Dec 1 2013
	FRANKLIN ST	Intersection	Proposed Excavation.	SF Planning	Adam Varat -	Jan 1 2020-Dec 31 2020
GOUGH ST						
	ELM ST	TURK ST -	Conflict with existing Street Use Permit.	12B-0020	Refer to Agent - Refer to Agent	
	GROVE ST	FULTON ST -	Conflict with existing Street Use Permit.	12B-0020	Refer to Agent - Refer to Agent	
	GROVE ST	FULTON ST -	Conflict with existing Street Use Permit.	12B-0026	Refer to Agent - Refer to Agent	
	ELM ST	TURK ST -	Conflict with existing Street Use Permit.	12B-0033	Refer to Agent - Refer to Agent	
	GROVE ST	FULTON ST -	Conflict with existing Street Use Permit.	12B-0033	Refer to Agent - Refer to Agent	
	ELM ST	TURK ST -	Conflict with existing Street Use Permit.	12B-0040	Refer to Agent - Refer to Agent	
	GROVE ST	FULTON ST -	Conflict with existing Street Use Permit.	12B-0040	Refer to Agent - Refer to Agent	
	ELM ST	TURK ST -	Conflict with existing Street Use Permit.	12B-0049	Refer to Agent - Refer to Agent	
	GROVE ST	FULTON ST -	Conflict with existing Street Use Permit.	12B-0049	Refer to Agent - Refer to Agent	
	ELM ST	TURK ST -	Conflict with existing Street Use Permit.	12B-0056	Refer to Agent - Refer to Agent	
	GROVE ST	FULTON ST -	Conflict with existing Street Use Permit.	12B-0056	Refer to Agent - Refer to Agent	
	ELM ST	TURK ST -	Conflict with existing Street Use Permit.	12B-0059	Refer to Agent - Refer to Agent	
	GROVE ST	FULTON ST -	Conflict with existing Street Use Permit.	12B-0059	Refer to Agent - Refer to Agent	
	ELM ST	TURK ST -	Conflict with existing Street Use Permit.	12B-0065	Refer to Agent - Refer to Agent	
	GROVE ST	FULTON ST -	Conflict with existing Street Use Permit.	12B-0065	Refer to Agent - Refer to Agent	

"IMPROVING THE QUALITY OF LIFE IN SAN FRANCISCO" We are dedicated individuals committed to teamwork, customer service and continuous improvement in partnership with the community.

Customer Service

Teamwork

Continuous Improvement

Street Name	From St	To St	Message	Job	Contact	Dates
	TURK ST	Intersection	Conflict with existing Street Use Permit.	12B-0065	Refer to Agent - Refer to Agent	
	GROVE ST	FULTON ST -	Conflict with existing Street Use Permit.	12B-0069	Refer to Agent - Refer to Agent	
	ELM ST	TURK ST -	Conflict with existing Street Use Permit.	12B-0097	Refer to Agent - Refer to Agent	
	GROVE ST	FULTON ST -	Conflict with existing Street Use Permit.	12B-0097	Refer to Agent - Refer to Agent	
	ELM ST	TURK ST -	Conflict with existing Street Use Permit.	12B-0106	Refer to Agent - Refer to Agent	
	GROVE ST	FULTON ST -	Conflict with existing Street Use Permit.	12B-0106	Refer to Agent - Refer to Agent	
	TURK ST	Intersection	Conflict with existing Street Use Permit.	12B-0106	Refer to Agent - Refer to Agent	
	ELM ST	TURK ST -	Conflict with existing Street Use Permit.	12B-0107	Refer to Agent - Refer to Agent	
	GROVE ST	FULTON ST -	Conflict with existing Street Use Permit.	12B-0107	Refer to Agent - Refer to Agent	
	TURK ST	Intersection	Conflict with existing Street Use Permit.	12B-0107	Refer to Agent - Refer to Agent	
	ELM ST	TURK ST -	Conflict with existing Street Use Permit.	12B-0111	Refer to Agent - Refer to Agent	
	GROVE ST	FULTON ST -	Conflict with existing Street Use Permit.	12B-0111	Refer to Agent - Refer to Agent	
	TURK ST	Intersection	Conflict with existing Street Use Permit.	12B-0111	Refer to Agent - Refer to Agent	
	ELM ST	TURK ST -	Conflict with existing Street Use Permit.	12B-0116	Refer to Agent - Refer to Agent	
	GROVE ST	FULTON ST -	Conflict with existing Street Use Permit.	12B-0116	Refer to Agent - Refer to Agent	
	ELM ST	TURK ST -	Conflict with existing Street Use Permit.	12B-0117	Refer to Agent - Refer to Agent	
	GROVE ST	FULTON ST -	Conflict with existing Street Use Permit.	12B-0117	Refer to Agent - Refer to Agent	
	ELM ST	TURK ST -	Conflict with existing Street Use Permit.	12B-0118	Refer to Agent - Refer to Agent	
	GROVE ST	FULTON ST -	Conflict with existing Street Use Permit.	12B-0118	Refer to Agent - Refer to Agent	
	ELM ST	TURK ST -	Conflict with existing Street Use Permit.	12B-0119	Refer to Agent - Refer to Agent	
	GROVE ST	FULTON ST -	Conflict with existing Street Use Permit.	12B-0119	Refer to Agent - Refer to Agent	
	TURK ST	Intersection	Conflict with existing Street Use Permit.	12B-0119	Refer to Agent - Refer to Agent	
	ELM ST	TURK ST -	Conflict with existing Street Use Permit.	12B-0122	Refer to Agent - Refer to Agent	
	GROVE ST	FULTON ST -	Conflict with existing Street Use Permit.	12B-0122	Refer to Agent - Refer to Agent	
	TURK ST	Intersection	Conflict with existing Street Use Permit.	12B-0122	Refer to Agent - Refer to Agent	
	ELM ST	TURK ST -	Conflict with existing Street Use Permit.	12B-0124	Refer to Agent - Refer to Agent	
	GROVE ST	FULTON ST -	Conflict with existing Street Use Permit.	12B-0124	Refer to Agent - Refer to Agent	
	TURK ST	Intersection	Conflict with existing Street Use Permit.	12B-0124	Refer to Agent - Refer to Agent	
	ELM ST	TURK ST -	Conflict with existing Street Use Permit.	12B-0131	Refer to Agent - Refer to Agent	

Street Name	From St	To St	Message	Job	Contact	Dates
	GROVE ST	FULTON ST -	Conflict with existing Street Use Permit.	12B-0131	Refer to Agent - Refer to Agent	
	TURK ST	Intersection	Conflict with existing Street Use Permit.	12B-0131	Refer to Agent - Refer to Agent	
	ELM ST	TURK ST -	Conflict with existing Street Use Permit.	13B-0009	Refer to Agent - Refer to Agent	
	GROVE ST	FULTON ST -	Conflict with existing Street Use Permit.	13B-0009	Refer to Agent - Refer to Agent	
	TURK ST	Intersection	Conflict with existing Street Use Permit.	13B-0009	Refer to Agent - Refer to Agent	
	ELM ST	TURK ST -	Conflict with existing Street Use Permit.	13B-0017	Refer to Agent - Refer to Agent	
	GROVE ST	FULTON ST -	Conflict with existing Street Use Permit.	13B-0017	Refer to Agent - Refer to Agent	
	TURK ST	Intersection	Conflict with existing Street Use Permit.	13B-0017	Refer to Agent - Refer to Agent	
	ELM ST	TURK ST -	Conflict with existing Street Use Permit.	13B-0037	Refer to Agent - Refer to Agent	
	GROVE ST	FULTON ST -	Conflict with existing Street Use Permit.	13B-0037	Refer to Agent - Refer to Agent	
	TURK ST	Intersection	Conflict with existing Street Use Permit.	13B-0037	Refer to Agent - Refer to Agent	
	ELM ST	TURK ST -	Conflict with existing Street Use Permit.	13B-0040	Refer to Agent - Refer to Agent	
	GROVE ST	FULTON ST -	Conflict with existing Street Use Permit.	13B-0040	Refer to Agent - Refer to Agent	
	TURK ST	Intersection	Conflict with existing Street Use Permit.	13B-0040	Refer to Agent - Refer to Agent	
	ELM ST	TURK ST -	Conflict with existing Street Use Permit.	13B-0041	Refer to Agent - Refer to Agent	
	GROVE ST	FULTON ST -	Conflict with existing Street Use Permit.	13B-0041	Refer to Agent - Refer to Agent	
	TURK ST	Intersection	Conflict with existing Street Use Permit.	13B-0041	Refer to Agent - Refer to Agent	
	ELM ST	TURK ST -	Banners are allowed on this street	N/A		
	ELM ST	TURK ST -	DPT Blue Book Traffic Restriction. Time of day during which lanes must be kept clear: EAST 7AM - 9AM 3PM - 7PM MONDAY THROUGH FRIDAY // WEST 7AM - 9AM 3PM - 7PM MONDAY THROUGH FRIDAY	N/A		
	GROVE ST	FULTON ST -	Banners are allowed on this street	N/A		
	GROVE ST	FULTON ST -	Caltrans Jurisdiction call (510) 286-4424.	N/A		
	GROVE ST	FULTON ST -	DPT Blue Book Traffic Restriction. Time of day during which lanes must be kept clear: EAST 7AM - 9AM 3PM - 7PM MONDAY THROUGH FRIDAY // WEST 7AM - 9AM 3PM - 7PM MONDAY THROUGH FRIDAY	N/A		
	GROVE ST	FULTON ST -	Please refer to Figure 12 of Section 9.4(A) of the DPW Order No. 171,442 for special conditions for excavation in the vicinity of AWSS.	N/A		

Street Name	From St	To St	Message	Job	Contact	Dates
	TURK ST	Intersection	Construction work on 1000 block of Turk Street must be coordinated with: Emergency Services (911). Please contact Darnisha Wright at (415) 558-3803 at least 2 weeks prior to start of construction.	N/A		Jan 1 2004-
	TURK ST	Intersection	This block has been designated as a detour route for the Central Freeway Replacement Project. Special requirements may apply. Please contact Cathal Hennessy of DPT at 554-2338 for more details.	N/A	Manito Velasco - (415) 554-2338	
	ELM ST	TURK ST -	Proposed Paving.	PAVING	Au Bui -	Jan 15 2014-Nov 17 2014
	GROVE ST	FULTON ST -	Proposed Paving.	PAVING	Au Bui -	Jan 15 2014-Nov 17 2014
	TURK ST	Intersection	Proposed Paving.	PAVING	Au Bui -	Jan 15 2014-Nov 17 2014
	ELM ST	TURK ST -	Proposed Paving.	PAVING	Au Bui -	Jan 15 2014-Nov 17 2014
	GROVE ST	FULTON ST -	Proposed Paving.	PAVING	Au Bui -	Jan 15 2014-Nov 17 2014
	TURK ST	Intersection	Proposed Paving.	PAVING	Au Bui -	Jan 15 2014-Nov 17 2014
	TURK ST	Intersection	Proposed Excavation.	SF DPW IDC - Streets & Highways	Au Bui -	Jan 15 2014-Nov 17 2014
	TURK ST	Intersection	Proposed Excavation.	SF DPW IDC - Streets & Highways	Au Bui -	Jan 15 2014-Nov 17 2014
	ELM ST	TURK ST -	Proposed Excavation.	SF DPW IDC - Streets & Highways	Au Bui -	Jan 15 2014-Nov 17 2014
	GROVE ST	FULTON ST -	Proposed Excavation.	SF DPW IDC - Streets & Highways	Au Bui -	Jan 15 2014-Nov 17 2014
	TURK ST	Intersection	Proposed Excavation.	SF DPW IDC - Streets & Highways	Au Bui -	Jan 15 2014-Nov 17 2014
	TURK ST	Intersection	Proposed Excavation.	SF DPW IDC - Streets & Highways	Au Bui -	Jan 15 2014-Nov 17 2014
	TURK ST	Intersection	Proposed Excavation.	SF MTA SS - Transportation Engineering (Capital)	Cathal Hennessy -	Feb 1 2013-Dec 1 2013
	ELM ST	TURK ST -	Proposed Excavation.	SF Planning	Adam Varat -	Jan 1 2020-Dec 31 2020
	GROVE ST	FULTON ST -	Proposed Excavation.	SF Planning	Adam Varat -	Jan 1 2020-Dec 31 2020
	TURK ST	Intersection	Proposed Excavation.	SF Planning	Adam Varat -	Jan 1 2020-Dec 31 2020
GROVE ST						
	FRANKLIN ST	Intersection	Conflict with existing Street Use Permit.	12B-0033	Refer to Agent - Refer to Agent	
	FRANKLIN ST	Intersection	Conflict with existing Street Use Permit.	12B-0036	Refer to Agent - Refer to Agent	
	FRANKLIN ST	Intersection	Conflict with existing Street Use Permit.	12B-0040	Refer to Agent - Refer to Agent	
	FRANKLIN ST	Intersection	Conflict with existing Street Use Permit.	12B-0051	Refer to Agent - Refer to Agent	
	FRANKLIN ST	Intersection	Conflict with existing Street Use Permit.	12B-0059	Refer to Agent - Refer to Agent	
	FRANKLIN ST	Intersection	Conflict with existing Street Use Permit.	12B-0067	Refer to Agent - Refer to Agent	

Street Name	From St	To St	Message	Job	Contact	Dates
	FRANKLIN ST	Intersection	Conflict with existing Street Use Permit.	12B-0106	Refer to Agent - Refer to Agent	
	FRANKLIN ST	Intersection	Conflict with existing Street Use Permit.	12B-0107	Refer to Agent - Refer to Agent	
	FRANKLIN ST	Intersection	Conflict with existing Street Use Permit.	12B-0111	Refer to Agent - Refer to Agent	
	FRANKLIN ST	Intersection	Conflict with existing Street Use Permit.	12B-0112	Refer to Agent - Refer to Agent	
	FRANKLIN ST	Intersection	Conflict with existing Street Use Permit.	12B-0116	Refer to Agent - Refer to Agent	
	FRANKLIN ST	Intersection	Conflict with existing Street Use Permit.	12B-0119	Refer to Agent - Refer to Agent	
	FRANKLIN ST	Intersection	Conflict with existing Street Use Permit.	12B-0122	Refer to Agent - Refer to Agent	
	FRANKLIN ST	Intersection	Conflict with existing Street Use Permit.	12B-0124	Refer to Agent - Refer to Agent	
	FRANKLIN ST	Intersection	Conflict with existing Street Use Permit.	12B-0131	Refer to Agent - Refer to Agent	
	FRANKLIN ST	Intersection	Conflict with existing Street Use Permit.	13B-0009	Refer to Agent - Refer to Agent	
	FRANKLIN ST	Intersection	Conflict with existing Street Use Permit.	13B-0017	Refer to Agent - Refer to Agent	
	FRANKLIN ST	Intersection	Conflict with existing Street Use Permit.	13B-0037	Refer to Agent - Refer to Agent	
	FRANKLIN ST	Intersection	Conflict with existing Street Use Permit.	13B-0039	Refer to Agent - Refer to Agent	
	FRANKLIN ST	Intersection	Conflict with existing Street Use Permit.	13B-0040	Refer to Agent - Refer to Agent	
	FRANKLIN ST	Intersection	Conflict with existing Street Use Permit.	13B-0041	Refer to Agent - Refer to Agent	
	FRANKLIN ST	Intersection	Blocks with Bicycle Route designations require special attention. For details see Section 10 of DPT's Blue Book and Section 6.3 of DPW's Order No. 171.442.	N/A		
	FRANKLIN ST	Intersection	Please refer to Figure 12 of Section 9.4(A) of the DPW Order No. 171,442 for special conditions for excavation in the vicinity of AWSS.	N/A		
	FRANKLIN ST	Intersection	Under G095 requirement, Contractor shall contact Muni Overhead Line Division of any work 10 feet in horizontal or vertical direction of overhead lines. Contact: Tim Lipps @ (415) 554-9227	N/A		
	FRANKLIN ST	Intersection	Proposed Paving.	PAVING	Au Bui -	Aug 12 2013-Mar 28 2014
	FRANKLIN ST	Intersection	Proposed Paving.	PAVING	Au Bui -	Jul 10 2013-Mar 28 2014
	FRANKLIN ST	Intersection	Proposed Excavation.	SF DPW IDC - Streets & Highways	Au Bui -	Aug 12 2013-Mar 28 2014
	FRANKLIN ST	Intersection	Proposed Excavation.	SF DPW IDC - Streets & Highways	Au Bui -	Jul 10 2013-Mar 28 2014
	FRANKLIN ST	Intersection	Proposed Excavation.	SF MTA SS - Transportation Engineering (Capital)	Cathal Hennessy -	Feb 1 2013-Dec 1 2013
	FRANKLIN ST	Intersection	Proposed Excavation.	SF Planning	Adam Varat -	Jan 1 2020-Dec 31 2020

"IMPROVING THE QUALITY OF LIFE IN SAN FRANCISCO" We are dedicated individuals committed to teamwork, customer service and continuous improvement in partnership with the community.

Customer Service

Teamwork

Continuous Improvement

Street Name	From St	To St	Message	Job	Contact	Dates
	FRANKLIN ST	Intersection	Proposed Excavation.	SF Planning	Adam Varat -	Jan 1 2020-Dec 31 2020
HAYES ST						
	VAN NESS AVE	FRANKLIN ST -	Conflict with existing Street Use Permit.	12B-0006	Refer to Agent - Refer to Agent	
	VAN NESS AVE	FRANKLIN ST -	Conflict with existing Street Use Permit.	12B-0018	Refer to Agent - Refer to Agent	
	VAN NESS AVE	FRANKLIN ST -	Conflict with existing Street Use Permit.	12B-0023	Refer to Agent - Refer to Agent	
	VAN NESS AVE	FRANKLIN ST -	Conflict with existing Street Use Permit.	12B-0025	Refer to Agent - Refer to Agent	
	FRANKLIN ST	Intersection	Conflict with existing Street Use Permit.	12B-0026	Refer to Agent - Refer to Agent	
	VAN NESS AVE	FRANKLIN ST -	Conflict with existing Street Use Permit.	12B-0029	Refer to Agent - Refer to Agent	
	VAN NESS AVE	FRANKLIN ST -	Conflict with existing Street Use Permit.	12B-0031	Refer to Agent - Refer to Agent	
	VAN NESS AVE	FRANKLIN ST -	Conflict with existing Street Use Permit.	12B-0051	Refer to Agent - Refer to Agent	
	VAN NESS AVE	FRANKLIN ST -	Conflict with existing Street Use Permit.	12B-0052	Refer to Agent - Refer to Agent	
	FRANKLIN ST	Intersection	Conflict with existing Street Use Permit.	12B-0056	Refer to Agent - Refer to Agent	
	VAN NESS AVE	FRANKLIN ST -	Conflict with existing Street Use Permit.	12B-0067	Refer to Agent - Refer to Agent	
	VAN NESS AVE	FRANKLIN ST -	Conflict with existing Street Use Permit.	12B-0090	Refer to Agent - Refer to Agent	
	VAN NESS AVE	FRANKLIN ST -	Conflict with existing Street Use Permit.	12B-0093	Refer to Agent - Refer to Agent	
	FRANKLIN ST	Intersection	Conflict with existing Street Use Permit.	12B-0107	Refer to Agent - Refer to Agent	
	FRANKLIN ST	Intersection	Conflict with existing Street Use Permit.	12B-0111	Refer to Agent - Refer to Agent	
	FRANKLIN ST	Intersection	Conflict with existing Street Use Permit.	12B-0112	Refer to Agent - Refer to Agent	
	VAN NESS AVE	FRANKLIN ST -	Conflict with existing Street Use Permit.	12B-0112	Refer to Agent - Refer to Agent	
	VAN NESS AVE	FRANKLIN ST -	Conflict with existing Street Use Permit.	12B-0116	Refer to Agent - Refer to Agent	
	VAN NESS AVE	FRANKLIN ST -	Conflict with existing Street Use Permit.	12B-0117	Refer to Agent - Refer to Agent	
	FRANKLIN ST	Intersection	Conflict with existing Street Use Permit.	12B-0119	Refer to Agent - Refer to Agent	
	VAN NESS AVE	FRANKLIN ST -	Conflict with existing Street Use Permit.	12B-0119	Refer to Agent - Refer to Agent	
	FRANKLIN ST	Intersection	Conflict with existing Street Use Permit.	12B-0122	Refer to Agent - Refer to Agent	
	FRANKLIN ST	Intersection	Conflict with existing Street Use Permit.	12B-0124	Refer to Agent - Refer to Agent	
	VAN NESS AVE	FRANKLIN ST -	Conflict with existing Street Use Permit.	12B-0124	Refer to Agent - Refer to Agent	
	FRANKLIN ST	Intersection	Conflict with existing Street Use Permit.	12B-0131	Refer to Agent - Refer to Agent	
	VAN NESS AVE	FRANKLIN ST -	Conflict with existing Street Use Permit.	12B-0131	Refer to Agent - Refer to Agent	
	FRANKLIN ST	Intersection	Conflict with existing Street Use Permit.	12TS-0138	Jana Lord 510-446-7234 - Jana Lord 510-446-7234	

Street Name	From St	To St	Message	Job	Contact	Dates
	FRANKLIN ST	Intersection	Conflict with existing Street Use Permit.	13B-0009	Refer to Agent - Refer to Agent	
	FRANKLIN ST	Intersection	Conflict with existing Street Use Permit.	13B-0017	Refer to Agent - Refer to Agent	
	VAN NESS AVE	FRANKLIN ST -	Conflict with existing Street Use Permit.	13B-0017	Refer to Agent - Refer to Agent	
	FRANKLIN ST	Intersection	Conflict with existing Street Use Permit.	13B-0020	Refer to Agent - Refer to Agent	
	VAN NESS AVE	FRANKLIN ST -	Conflict with existing Street Use Permit.	13B-0020	Refer to Agent - Refer to Agent	
	VAN NESS AVE	FRANKLIN ST -	Conflict with existing Street Use Permit.	13B-0021	Refer to Agent - Refer to Agent	
	VAN NESS AVE	FRANKLIN ST -	Conflict with existing Street Use Permit.	13B-0034	Refer to Agent - Refer to Agent	
	VAN NESS AVE	FRANKLIN ST -	Conflict with existing Street Use Permit.	13B-0035	Refer to Agent - Refer to Agent	
	FRANKLIN ST	Intersection	Conflict with existing Street Use Permit.	13B-0039	Refer to Agent - Refer to Agent	
	VAN NESS AVE	FRANKLIN ST -	Conflict with existing Street Use Permit.	13B-0039	Refer to Agent - Refer to Agent	
	FRANKLIN ST	Intersection	Conflict with existing Street Use Permit.	13B-0040	Refer to Agent - Refer to Agent	
	FRANKLIN ST	Intersection	Please refer to Figure 12 of Section 9.4(A) of the DPW Order No. 171,442 for special conditions for excavation in the vicinity of AWSS.	N/A		
	FRANKLIN ST	Intersection	Under G095 requirement, Contractor shall contact Muni Overhead Line Division of any work 10 feet in horizontal or vertical direction of overhead lines. Contact: Tim Lipps @ (415) 554-9227	N/A		
	VAN NESS AVE	FRANKLIN ST -	Banners are allowed on this street	N/A		
	VAN NESS AVE	FRANKLIN ST -	DPT Blue Book Traffic Restriction. Time of day during which lanes must be kept clear: NORTH 7AM - 7PM EVERYDAY // SOUTH 7AM - 7PM EVERYDAY	N/A		
	VAN NESS AVE	FRANKLIN ST -	Under G095 requirement, Contractor shall contact Muni Overhead Line Division of any work 10 feet in horizontal or vertical direction of overhead lines. Contact: Tim Lipps @ (415) 554-9227	N/A		
	FRANKLIN ST	Intersection	This block has been designated as a detour route for the Central Freeway Replacement Project. Special requirements may apply. Please contact Cathal Hennessy of DPT at 554-2338 for more details.	N/A	Manito Velasco - (415) 554-2338	
	VAN NESS AVE	FRANKLIN ST -	This block has been designated as a detour route for the Central Freeway Replacement Project. Special requirements may apply. Please contact Cathal Hennessy of DPT at 554-2338 for more details.	N/A	Manito Velasco - (415) 554-2338	

Street Name	From St	To St	Message	Job	Contact	Dates
	FRANKLIN ST	Intersection	Proposed Paving.	PAVING	Richard Lee -	Sep 1 2014-May 23 2015
	VAN NESS AVE	FRANKLIN ST -	Proposed Paving.	PAVING	Richard Lee -	Sep 1 2014-May 23 2015
	FRANKLIN ST	Intersection	Proposed Paving.	PAVING	Richard Lee -	Sep 1 2014-Jun 23 2015
	VAN NESS AVE	FRANKLIN ST -	Proposed Paving.	PAVING	Richard Lee -	Sep 1 2014-Jun 23 2015
	FRANKLIN ST	Intersection	Proposed Excavation.	SF DPW IDC - Streets & Highways	Au Bui -	Aug 12 2013-Mar 28 2014
	FRANKLIN ST	Intersection	Proposed Excavation.	SF DPW IDC - Streets & Highways	Au Bui -	Jul 10 2013-Mar 28 2014
	FRANKLIN ST	Intersection	Proposed Excavation.	SF DPW IDC - Streets & Highways	Au Bui -	Aug 12 2013-Mar 28 2014
	FRANKLIN ST	Intersection	Proposed Excavation.	SF DPW IDC - Streets & Highways	Au Bui -	Jul 10 2013-Mar 28 2014
	FRANKLIN ST	Intersection	Proposed Excavation.	SF MTA SS - Transportation Engineering (Capital)	Cathal Hennessy -	Feb 1 2013-Dec 1 2013
	FRANKLIN ST	Intersection	Proposed Excavation.	SF Planning	Adam Varat -	Jan 1 2020-Dec 31 2020
	FRANKLIN ST	Intersection	Proposed Excavation.	SF Planning	Adam Varat -	Jan 1 2020-Dec 31 2020
	FRANKLIN ST	Intersection	Proposed Excavation.	SF Planning	Adam Varat -	Jan 1 2020-Dec 31 2020
IVY ST						
	FRANKLIN ST	Intersection	Conflict with existing Street Use Permit.	12B-0107	Refer to Agent - Refer to Agent	
	FRANKLIN ST	Intersection	Conflict with existing Street Use Permit.	12B-0111	Refer to Agent - Refer to Agent	
	FRANKLIN ST	Intersection	Conflict with existing Street Use Permit.	12B-0112	Refer to Agent - Refer to Agent	
	FRANKLIN ST	Intersection	Conflict with existing Street Use Permit.	12B-0119	Refer to Agent - Refer to Agent	
	FRANKLIN ST	Intersection	Conflict with existing Street Use Permit.	12B-0122	Refer to Agent - Refer to Agent	
	FRANKLIN ST	Intersection	Conflict with existing Street Use Permit.	12B-0124	Refer to Agent - Refer to Agent	
	FRANKLIN ST	Intersection	Conflict with existing Street Use Permit.	12B-0131	Refer to Agent - Refer to Agent	
	FRANKLIN ST	Intersection	Conflict with existing Street Use Permit.	13B-0009	Refer to Agent - Refer to Agent	
	FRANKLIN ST	Intersection	Conflict with existing Street Use Permit.	13B-0017	Refer to Agent - Refer to Agent	
	FRANKLIN ST	Intersection	Conflict with existing Street Use Permit.	13B-0039	Refer to Agent - Refer to Agent	
	FRANKLIN ST	Intersection	Conflict with existing Street Use Permit.	13B-0040	Refer to Agent - Refer to Agent	
	FRANKLIN ST	Intersection	Please refer to Figure 12 of Section 9.4(A) of the DPW Order No. 171,442 for special conditions for excavation in the vicinity of AWSS.	N/A		
	FRANKLIN ST	Intersection	Under G095 requirement, Contractor shall contact Muni Overhead Line Division of any work 10 feet in horizontal or vertical direction of overhead lines. Contact: Tim Lipps @ (415) 554-9227	N/A		

Street Name	From St	To St	Message	Job	Contact	Dates
	FRANKLIN ST	Intersection	Proposed Paving.	PAVING	Au Bui -	Aug 12 2013-Mar 28 2014
	FRANKLIN ST	Intersection	Proposed Paving.	PAVING	Au Bui -	Jul 10 2013-Mar 28 2014
	FRANKLIN ST	Intersection	Proposed Excavation.	SF DPW IDC - Streets & Highways	Au Bui -	Aug 12 2013-Mar 28 2014
	FRANKLIN ST	Intersection	Proposed Excavation.	SF DPW IDC - Streets & Highways	Au Bui -	Jul 10 2013-Mar 28 2014
	FRANKLIN ST	Intersection	Proposed Excavation.	SF MTA SS - Transportation Engineering (Capital)	Cathal Hennessy -	Feb 1 2013-Dec 1 2013
	FRANKLIN ST	Intersection	Proposed Excavation.	SF Planning	Adam Varat -	Jan 1 2020-Dec 31 2020
	FRANKLIN ST	Intersection	Proposed Excavation.	SF Planning	Adam Varat -	Jan 1 2020-Dec 31 2020
LARCH ST						
	FRANKLIN ST	Intersection	Conflict with existing Street Use Permit.	12B-0107	Refer to Agent - Refer to Agent	
	FRANKLIN ST	Intersection	Conflict with existing Street Use Permit.	12B-0119	Refer to Agent - Refer to Agent	
	FRANKLIN ST	Intersection	Conflict with existing Street Use Permit.	12B-0122	Refer to Agent - Refer to Agent	
	FRANKLIN ST	Intersection	Conflict with existing Street Use Permit.	12B-0131	Refer to Agent - Refer to Agent	
	FRANKLIN ST	Intersection	Conflict with existing Street Use Permit.	13B-0009	Refer to Agent - Refer to Agent	
	FRANKLIN ST	Intersection	Conflict with existing Street Use Permit.	13B-0017	Refer to Agent - Refer to Agent	
	FRANKLIN ST	Intersection	Conflict with existing Street Use Permit.	13B-0040	Refer to Agent - Refer to Agent	
	FRANKLIN ST	Intersection	Please refer to Figure 12 of Section 9.4(A) of the DPW Order No. 171,442 for special conditions for excavation in the vicinity of AWSS.	N/A		
	FRANKLIN ST	Intersection	Proposed Paving.	PAVING	Au Bui -	Aug 12 2013-Mar 28 2014
	FRANKLIN ST	Intersection	Proposed Paving.	PAVING	Au Bui -	Jul 10 2013-Mar 28 2014
	FRANKLIN ST	Intersection	Proposed Excavation.	SF DPW IDC - Streets & Highways	Au Bui -	Aug 12 2013-Mar 28 2014
	FRANKLIN ST	Intersection	Proposed Excavation.	SF DPW IDC - Streets & Highways	Au Bui -	Jul 10 2013-Mar 28 2014
	FRANKLIN ST	Intersection	Proposed Excavation.	SF MTA SS - Transportation Engineering (Capital)	Cathal Hennessy -	Feb 1 2013-Dec 1 2013
LINDEN ST						
	FRANKLIN ST	Intersection	Conflict with existing Street Use Permit.	12B-0107	Refer to Agent - Refer to Agent	
	FRANKLIN ST	Intersection	Conflict with existing Street Use Permit.	12B-0111	Refer to Agent - Refer to Agent	
	FRANKLIN ST	Intersection	Conflict with existing Street Use Permit.	12B-0119	Refer to Agent - Refer to Agent	
	FRANKLIN ST	Intersection	Conflict with existing Street Use Permit.	12B-0122	Refer to Agent - Refer to Agent	
	FRANKLIN ST	Intersection	Conflict with existing Street Use Permit.	12B-0124	Refer to Agent - Refer to Agent	

Street Name	From St	To St	Message	Job	Contact	Dates
	FRANKLIN ST	Intersection	Conflict with existing Street Use Permit.	12B-0131	Refer to Agent - Refer to Agent	
	FRANKLIN ST	Intersection	Conflict with existing Street Use Permit.	13B-0009	Refer to Agent - Refer to Agent	
	FRANKLIN ST	Intersection	Conflict with existing Street Use Permit.	13B-0017	Refer to Agent - Refer to Agent	
	FRANKLIN ST	Intersection	Conflict with existing Street Use Permit.	13B-0040	Refer to Agent - Refer to Agent	
	FRANKLIN ST	Intersection	Proposed Paving.	PAVING	Au Bui -	Aug 12 2013-Mar 28 2014
	FRANKLIN ST	Intersection	Proposed Paving.	PAVING	Au Bui -	Jul 10 2013-Mar 28 2014
	FRANKLIN ST	Intersection	Proposed Excavation.	SF DPW IDC - Streets & Highways	Au Bui -	Aug 12 2013-Mar 28 2014
	FRANKLIN ST	Intersection	Proposed Excavation.	SF DPW IDC - Streets & Highways	Au Bui -	Jul 10 2013-Mar 28 2014
	FRANKLIN ST	Intersection	Proposed Excavation.	SF MTA SS - Transportation Engineering (Capital)	Cathal Hennessy -	Feb 1 2013-Dec 1 2013
	FRANKLIN ST	Intersection	Proposed Excavation.	SF Planning	Adam Varat -	Jan 1 2020-Dec 31 2020
	FRANKLIN ST	Intersection	Proposed Excavation.	SF Planning	Adam Varat -	Jan 1 2020-Dec 31 2020
MCALLISTER ST						
	FRANKLIN ST	Intersection	Conflict with existing Street Use Permit.	12B-0040	Refer to Agent - Refer to Agent	
	FRANKLIN ST	Intersection	Conflict with existing Street Use Permit.	12B-0052	Refer to Agent - Refer to Agent	
	FRANKLIN ST	Intersection	Conflict with existing Street Use Permit.	12B-0059	Refer to Agent - Refer to Agent	
	FRANKLIN ST	Intersection	Conflict with existing Street Use Permit.	12B-0080	Refer to Agent - Refer to Agent	
	FRANKLIN ST	Intersection	Conflict with existing Street Use Permit.	12B-0093	Refer to Agent - Refer to Agent	
	FRANKLIN ST	Intersection	Conflict with existing Street Use Permit.	12B-0106	Refer to Agent - Refer to Agent	
	FRANKLIN ST	Intersection	Conflict with existing Street Use Permit.	12B-0107	Refer to Agent - Refer to Agent	
	FRANKLIN ST	Intersection	Conflict with existing Street Use Permit.	12B-0111	Refer to Agent - Refer to Agent	
	FRANKLIN ST	Intersection	Conflict with existing Street Use Permit.	12B-0116	Refer to Agent - Refer to Agent	
	FRANKLIN ST	Intersection	Conflict with existing Street Use Permit.	12B-0119	Refer to Agent - Refer to Agent	
	FRANKLIN ST	Intersection	Conflict with existing Street Use Permit.	12B-0122	Refer to Agent - Refer to Agent	
	FRANKLIN ST	Intersection	Conflict with existing Street Use Permit.	12B-0124	Refer to Agent - Refer to Agent	
	FRANKLIN ST	Intersection	Conflict with existing Street Use Permit.	12B-0131	Refer to Agent - Refer to Agent	
	FRANKLIN ST	Intersection	Conflict with existing Street Use Permit.	13B-0009	Refer to Agent - Refer to Agent	
	FRANKLIN ST	Intersection	Conflict with existing Street Use Permit.	13B-0017	Refer to Agent - Refer to Agent	
	FRANKLIN ST	Intersection	Conflict with existing Street Use Permit.	13B-0037	Refer to Agent - Refer to Agent	
	FRANKLIN ST	Intersection	Conflict with existing Street Use Permit.	13B-0040	Refer to Agent - Refer to Agent	

Street Name	From St	To St	Message	Job	Contact	Dates
	FRANKLIN ST	Intersection	Conflict with existing Street Use Permit.	13B-0041	Refer to Agent - Refer to Agent	
	FRANKLIN ST	Intersection	Blocks with Bicycle Route designations require special attention. For details see Section 10 of DPT's Blue Book and Section 6.3 of DPW's Order No. 171.442.	N/A		
	FRANKLIN ST	Intersection	Please refer to Figure 12 of Section 9.4(A) of the DPW Order No. 171,442 for special conditions for excavation in the vicinity of AWSS.	N/A		
	FRANKLIN ST	Intersection	Under G095 requirement, Contractor shall contact Muni Overhead Line Division of any work 10 feet in horizontal or vertical direction of overhead lines. Contact: Tim Lipps @ (415) 554-9227	N/A		
	FRANKLIN ST	Intersection	Proposed Paving.	PAVING	Lawrence Henriquez -	Dec 1 2013-Apr 30 2014
	FRANKLIN ST	Intersection	Proposed Paving.	PAVING	Lawrence Henriquez -	Feb 17 2014-Sep 1 2014
	FRANKLIN ST	Intersection	Proposed Excavation.	SF DPW IDC - Streets & Highways	Olivia Tanquilut -	Apr 30 2014-Apr 30 2014
	FRANKLIN ST	Intersection	Proposed Excavation.	SF DPW IDC - Streets & Highways	Olivia Tanquilut -	Dec 1 2011-Apr 30 2014
	FRANKLIN ST	Intersection	Proposed Excavation.	SF MTA Capital Programs and Costruction	Darton Ito -	Jan 1 2020-Dec 31 2020
	FRANKLIN ST	Intersection	Proposed Excavation.	SF MTA Capital Programs and Costruction	Darton Ito -	Jan 1 2020-Dec 31 2020
	FRANKLIN ST	Intersection	Proposed Excavation.	SF MTA Capital Programs and Costruction	Darton Ito -	Jan 1 2020-Dec 31 2020
	FRANKLIN ST	Intersection	Proposed Excavation.	SF MTA SS - Livable Streets	Damon R Curtis -	Jun 8 2012-Jun 30 2016
	FRANKLIN ST	Intersection	Proposed Excavation.	SF MTA SS - Transportatio n Engineering (Capital)	Cathal Hennessy -	Feb 1 2013-Dec 1 2013
	FRANKLIN ST	Intersection	Proposed Excavation.	SF Planning	Adam Varat -	Jan 1 2020-Dec 31 2020
MYRTLE ST						
	FRANKLIN ST	Intersection	Conflict with existing Street Use Permit.	12B-0069	Refer to Agent - Refer to Agent	
	FRANKLIN ST	Intersection	Conflict with existing Street Use Permit.	12B-0107	Refer to Agent - Refer to Agent	
	FRANKLIN ST	Intersection	Conflict with existing Street Use Permit.	12B-0111	Refer to Agent - Refer to Agent	
	FRANKLIN ST	Intersection	Conflict with existing Street Use Permit.	12B-0119	Refer to Agent - Refer to Agent	
	FRANKLIN ST	Intersection	Conflict with existing Street Use Permit.	12B-0122	Refer to Agent - Refer to Agent	

Street Name	From St	To St	Message	Job	Contact	Dates
	FRANKLIN ST	Intersection	Conflict with existing Street Use Permit.	12B-0124	Refer to Agent - Refer to Agent	
	FRANKLIN ST	Intersection	Conflict with existing Street Use Permit.	12B-0131	Refer to Agent - Refer to Agent	
	FRANKLIN ST	Intersection	Conflict with existing Street Use Permit.	13B-0009	Refer to Agent - Refer to Agent	
	FRANKLIN ST	Intersection	Conflict with existing Street Use Permit.	13B-0012	Refer to Agent - Refer to Agent	
	FRANKLIN ST	Intersection	Conflict with existing Street Use Permit.	13B-0017	Refer to Agent - Refer to Agent	
	FRANKLIN ST	Intersection	Conflict with existing Street Use Permit.	13B-0040	Refer to Agent - Refer to Agent	
	FRANKLIN ST	Intersection	Proposed Paving.	PAVING	Au Bui -	Aug 12 2013-Mar 28 2014
	FRANKLIN ST	Intersection	Proposed Paving.	PAVING	Au Bui -	Jul 10 2013-Mar 28 2014
	FRANKLIN ST	Intersection	Proposed Excavation.	SF DPW IDC - Streets & Highways	Au Bui -	Aug 12 2013-Mar 28 2014
	FRANKLIN ST	Intersection	Proposed Excavation.	SF DPW IDC - Streets & Highways	Au Bui -	Jul 10 2013-Mar 28 2014
	FRANKLIN ST	Intersection	Proposed Excavation.	SF MTA SS - Transportatio n Engineering (Capital)	Cathal Hennessy -	Feb 1 2013-Dec 1 2013
OFARRELL ST						
	FRANKLIN ST \ STARR KING WAY	Intersection	Conflict with existing Street Use Permit.	12B-0097	Refer to Agent - Refer to Agent	
	FRANKLIN ST \ STARR KING WAY	Intersection	Conflict with existing Street Use Permit.	12B-0107	Refer to Agent - Refer to Agent	
	FRANKLIN ST \ STARR KING WAY	Intersection	Conflict with existing Street Use Permit.	12B-0111	Refer to Agent - Refer to Agent	
	FRANKLIN ST \ STARR KING WAY	Intersection	Conflict with existing Street Use Permit.	12B-0119	Refer to Agent - Refer to Agent	
	FRANKLIN ST \ STARR KING WAY	Intersection	Conflict with existing Street Use Permit.	12B-0122	Refer to Agent - Refer to Agent	
	FRANKLIN ST \ STARR KING WAY	Intersection	Conflict with existing Street Use Permit.	12B-0124	Refer to Agent - Refer to Agent	
	FRANKLIN ST \ STARR KING WAY	Intersection	Conflict with existing Street Use Permit.	12B-0131	Refer to Agent - Refer to Agent	
	FRANKLIN ST \ STARR KING WAY	Intersection	Conflict with existing Street Use Permit.	13B-0009	Refer to Agent - Refer to Agent	
	FRANKLIN ST \ STARR KING WAY	Intersection	Conflict with existing Street Use Permit.	13B-0012	Refer to Agent - Refer to Agent	
	FRANKLIN ST \ STARR KING WAY	Intersection	Conflict with existing Street Use Permit.	13B-0017	Refer to Agent - Refer to Agent	
	FRANKLIN ST \ STARR KING WAY	Intersection	Conflict with existing Street Use Permit.	13B-0040	Refer to Agent - Refer to Agent	
	FRANKLIN ST \ STARR KING WAY	Intersection	Proposed Paving.	PAVING	Au Bui -	Aug 12 2013-Mar 28 2014
	FRANKLIN ST \ STARR KING WAY	Intersection	Proposed Paving.	PAVING	Au Bui -	Jul 10 2013-Mar 28 2014
	FRANKLIN ST \ STARR KING WAY	Intersection	Proposed Excavation.	SF DPW IDC - Streets & Highways	Olivia Tanquilut -	Apr 30 2014-Apr 30 2014
	FRANKLIN ST \ STARR KING WAY	Intersection	Proposed Excavation.	SF DPW IDC - Streets & Highways	Olivia Tanquilut -	Dec 1 2011-Apr 30 2014

Street Name	From St	To St	Message	Job	Contact	Dates
	FRANKLIN ST \ STARR KING WAY	Intersection	Proposed Excavation.	SF MTA Capital Programs and Costruction	Darton Ito -	Jan 1 2020-Dec 31 2020
	FRANKLIN ST \ STARR KING WAY	Intersection	Proposed Excavation.	SF MTA Capital Programs and Costruction	Darton Ito -	Jan 1 2020-Dec 31 2020
	FRANKLIN ST \ STARR KING WAY	Intersection	Proposed Excavation.	SF MTA SS - Transportation Engineering (Capital)	Cathal Hennessy -	Feb 1 2013-Dec 1 2013
	FRANKLIN ST \ STARR KING WAY	Intersection	Prior to performing any construction, all CCSF survey monuments shall be referenced by a licensed Land Surveyor on a Corner Record or a Record of Survey, if any construction will take place within 10ft of the monument. For any questions, please call Mapping at #554-5827	Stone or Concrete Monument		
OLIVE ST						
	FRANKLIN ST	Intersection	Conflict with existing Street Use Permit.	12B-0107	Refer to Agent - Refer to Agent	
	FRANKLIN ST	Intersection	Conflict with existing Street Use Permit.	12B-0119	Refer to Agent - Refer to Agent	
	FRANKLIN ST	Intersection	Conflict with existing Street Use Permit.	12B-0122	Refer to Agent - Refer to Agent	
	FRANKLIN ST	Intersection	Conflict with existing Street Use Permit.	12B-0131	Refer to Agent - Refer to Agent	
	FRANKLIN ST	Intersection	Conflict with existing Street Use Permit.	13B-0009	Refer to Agent - Refer to Agent	
	FRANKLIN ST	Intersection	Conflict with existing Street Use Permit.	13B-0017	Refer to Agent - Refer to Agent	
	FRANKLIN ST	Intersection	Conflict with existing Street Use Permit.	13B-0040	Refer to Agent - Refer to Agent	
	FRANKLIN ST	Intersection	Proposed Paving.	PAVING	Au Bui -	Aug 12 2013-Mar 28 2014
	FRANKLIN ST	Intersection	Proposed Paving.	PAVING	Au Bui -	Jul 10 2013-Mar 28 2014
	FRANKLIN ST	Intersection	Proposed Excavation.	SF MTA SS - Transportation Engineering (Capital)	Cathal Hennessy -	Feb 1 2013-Dec 1 2013
PETER YORKE WAY						
	FRANKLIN ST \ POST ST	Intersection	Conflict with existing Street Use Permit.	12B-0049	Refer to Agent - Refer to Agent	
	FRANKLIN ST \ POST ST	Intersection	Conflict with existing Street Use Permit.	12B-0097	Refer to Agent - Refer to Agent	
	FRANKLIN ST \ POST ST	Intersection	Conflict with existing Street Use Permit.	12B-0107	Refer to Agent - Refer to Agent	
	FRANKLIN ST \ POST ST	Intersection	Conflict with existing Street Use Permit.	12B-0111	Refer to Agent - Refer to Agent	
	FRANKLIN ST \ POST ST	Intersection	Conflict with existing Street Use Permit.	12B-0116	Refer to Agent - Refer to Agent	
	FRANKLIN ST \ POST ST	Intersection	Conflict with existing Street Use Permit.	12B-0118	Refer to Agent - Refer to Agent	
	FRANKLIN ST \ POST ST	Intersection	Conflict with existing Street Use Permit.	12B-0119	Refer to Agent - Refer to Agent	
	FRANKLIN ST \ POST ST	Intersection	Conflict with existing Street Use Permit.	12B-0122	Refer to Agent - Refer to Agent	

Street Name	From St	To St	Message	Job	Contact	Dates
	FRANKLIN ST \ POST ST	Intersection	Conflict with existing Street Use Permit.	12B-0124	Refer to Agent - Refer to Agent	
	FRANKLIN ST \ POST ST	Intersection	Conflict with existing Street Use Permit.	12B-0131	Refer to Agent - Refer to Agent	
	FRANKLIN ST \ POST ST	Intersection	Conflict with existing Street Use Permit.	13B-0009	Refer to Agent - Refer to Agent	
	FRANKLIN ST \ POST ST	Intersection	Conflict with existing Street Use Permit.	13B-0012	Refer to Agent - Refer to Agent	
	FRANKLIN ST \ POST ST	Intersection	Conflict with existing Street Use Permit.	13B-0017	Refer to Agent - Refer to Agent	
	FRANKLIN ST \ POST ST	Intersection	Conflict with existing Street Use Permit.	13B-0040	Refer to Agent - Refer to Agent	
	FRANKLIN ST \ POST ST	Intersection	Blocks with Bicycle Route designations require special attention. For details see Section 10 of DPT's Blue Book and Section 6.3 of DPW's Order No. 171.442.	N/A		
	FRANKLIN ST \ POST ST	Intersection	Under G095 requirement, Contractor shall contact Muni Overhead Line Division of any work 10 feet in horizontal or vertical direction of overhead lines. Contact: Tim Lipps @ (415) 554-9227	N/A		
	FRANKLIN ST \ POST ST	Intersection	Proposed Paving.	PAVING	Au Bui -	Aug 12 2013-Mar 28 2014
	FRANKLIN ST \ POST ST	Intersection	Proposed Paving.	PAVING	Au Bui -	Jul 10 2013-Mar 28 2014
	FRANKLIN ST \ POST ST	Intersection	Proposed Excavation.	SF DPW IDC - Streets & Highways	Au Bui -	Aug 12 2013-Mar 28 2014
	FRANKLIN ST \ POST ST	Intersection	Proposed Excavation.	SF DPW IDC - Streets & Highways	Au Bui -	Jul 10 2013-Mar 28 2014
	FRANKLIN ST \ POST ST	Intersection	Proposed Excavation.	SF MTA SS - Transportation Engineering (Capital)	Cathal Hennessy -	Feb 1 2013-Dec 1 2013
	FRANKLIN ST \ POST ST	Intersection	Prior to performing any construction, all CCSF survey monuments shall be referenced by a licensed Land Surveyor on a Corner Record or a Record of Survey, if any construction will take place within 10ft of the monument. For any questions, please call Mapping at #554-5827	Stone or Concrete Monument		
PINE ST						
	FRANKLIN ST	Intersection	Conflict with existing Street Use Permit.	12B-0023	Refer to Agent - Refer to Agent	
	FRANKLIN ST	Intersection	Conflict with existing Street Use Permit.	12B-0025	Refer to Agent - Refer to Agent	
	FRANKLIN ST	Intersection	Conflict with existing Street Use Permit.	12B-0033	Refer to Agent - Refer to Agent	
	FRANKLIN ST	Intersection	Conflict with existing Street Use Permit.	12B-0040	Refer to Agent - Refer to Agent	
	FRANKLIN ST	Intersection	Conflict with existing Street Use Permit.	12B-0065	Refer to Agent - Refer to Agent	
	FRANKLIN ST	Intersection	Conflict with existing Street Use Permit.	12B-0088	Refer to Agent - Refer to Agent	

Street Name	From St	To St	Message	Job	Contact	Dates
	FRANKLIN ST	Intersection	Conflict with existing Street Use Permit.	12B-0090	Refer to Agent - Refer to Agent	
	FRANKLIN ST	Intersection	Conflict with existing Street Use Permit.	12B-0107	Refer to Agent - Refer to Agent	
	FRANKLIN ST	Intersection	Conflict with existing Street Use Permit.	12B-0111	Refer to Agent - Refer to Agent	
	FRANKLIN ST	Intersection	Conflict with existing Street Use Permit.	12B-0119	Refer to Agent - Refer to Agent	
	FRANKLIN ST	Intersection	Conflict with existing Street Use Permit.	12B-0122	Refer to Agent - Refer to Agent	
	FRANKLIN ST	Intersection	Conflict with existing Street Use Permit.	12B-0124	Refer to Agent - Refer to Agent	
	FRANKLIN ST	Intersection	Conflict with existing Street Use Permit.	12B-0131	Refer to Agent - Refer to Agent	
	FRANKLIN ST	Intersection	Conflict with existing Street Use Permit.	13B-0009	Refer to Agent - Refer to Agent	
	FRANKLIN ST	Intersection	Conflict with existing Street Use Permit.	13B-0012	Refer to Agent - Refer to Agent	
	FRANKLIN ST	Intersection	Conflict with existing Street Use Permit.	13B-0017	Refer to Agent - Refer to Agent	
	FRANKLIN ST	Intersection	Conflict with existing Street Use Permit.	13B-0034	Refer to Agent - Refer to Agent	
	FRANKLIN ST	Intersection	Conflict with existing Street Use Permit.	13B-0035	Refer to Agent - Refer to Agent	
	FRANKLIN ST	Intersection	Conflict with existing Street Use Permit.	13B-0040	Refer to Agent - Refer to Agent	
	FRANKLIN ST	Intersection	Please refer to Figure 12 of Section 9.4(A) of the DPW Order No. 171,442 for special conditions for excavation in the vicinity of AWSS.	N/A		
	FRANKLIN ST	Intersection	Proposed Paving.	PAVING	Au Bui -	Aug 12 2013-Mar 28 2014
	FRANKLIN ST	Intersection	Proposed Paving.	PAVING	Au Bui -	Jul 10 2013-Mar 28 2014
	FRANKLIN ST	Intersection	Proposed Excavation.	SF DPW IDC - Streets & Highways	Au Bui -	Aug 12 2013-Mar 28 2014
	FRANKLIN ST	Intersection	Proposed Excavation.	SF DPW IDC - Streets & Highways	Au Bui -	Jul 10 2013-Mar 28 2014
	FRANKLIN ST	Intersection	Proposed Excavation.	SF MTA SS - Transportation Engineering (Capital)	Cathal Hennessy -	Feb 1 2013-Dec 1 2013
POST ST						
	FRANKLIN ST \ PETER YORKE WAY	Intersection	Conflict with existing Street Use Permit.	12B-0049	Refer to Agent - Refer to Agent	
	FRANKLIN ST \ PETER YORKE WAY	Intersection	Conflict with existing Street Use Permit.	12B-0097	Refer to Agent - Refer to Agent	
	FRANKLIN ST \ PETER YORKE WAY	Intersection	Conflict with existing Street Use Permit.	12B-0107	Refer to Agent - Refer to Agent	
	FRANKLIN ST \ PETER YORKE WAY	Intersection	Conflict with existing Street Use Permit.	12B-0111	Refer to Agent - Refer to Agent	
	FRANKLIN ST \ PETER YORKE WAY	Intersection	Conflict with existing Street Use Permit.	12B-0116	Refer to Agent - Refer to Agent	
	FRANKLIN ST \ PETER YORKE WAY	Intersection	Conflict with existing Street Use Permit.	12B-0118	Refer to Agent - Refer to Agent	
	FRANKLIN ST \ PETER YORKE WAY	Intersection	Conflict with existing Street Use Permit.	12B-0119	Refer to Agent - Refer to Agent	

Street Name	From St	To St	Message	Job	Contact	Dates
	FRANKLIN ST \ PETER YORKE WAY	Intersection	Conflict with existing Street Use Permit.	12B-0122	Refer to Agent - Refer to Agent	
	FRANKLIN ST \ PETER YORKE WAY	Intersection	Conflict with existing Street Use Permit.	12B-0124	Refer to Agent - Refer to Agent	
	FRANKLIN ST \ PETER YORKE WAY	Intersection	Conflict with existing Street Use Permit.	12B-0131	Refer to Agent - Refer to Agent	
	FRANKLIN ST \ PETER YORKE WAY	Intersection	Conflict with existing Street Use Permit.	13B-0009	Refer to Agent - Refer to Agent	
	FRANKLIN ST \ PETER YORKE WAY	Intersection	Conflict with existing Street Use Permit.	13B-0012	Refer to Agent - Refer to Agent	
	FRANKLIN ST \ PETER YORKE WAY	Intersection	Conflict with existing Street Use Permit.	13B-0017	Refer to Agent - Refer to Agent	
	FRANKLIN ST \ PETER YORKE WAY	Intersection	Conflict with existing Street Use Permit.	13B-0040	Refer to Agent - Refer to Agent	
	FRANKLIN ST \ PETER YORKE WAY	Intersection	Blocks with Bicycle Route designations require special attention. For details see Section 10 of DPT's Blue Book and Section 6.3 of DPW's Order No. 171.442.	N/A		
	FRANKLIN ST \ PETER YORKE WAY	Intersection	Under G095 requirement, Contractor shall contact Muni Overhead Line Division of any work 10 feet in horizontal or vertical direction of overhead lines. Contact: Tim Lipps @ (415) 554-9227	N/A		
	VAN NESS AVE	FRANKLIN ST \ PETER YORKE WAY -	Blocks with Bicycle Route designations require special attention. For details see Section 10 of DPT's Blue Book and Section 6.3 of DPW's Order No. 171.442.	N/A		
	VAN NESS AVE	FRANKLIN ST \ PETER YORKE WAY -	DPT Blue Book Traffic Restriction. Time of day during which lanes must be kept clear: NORTH 7AM - 9AM 3PM - 7PM MONDAY THROUGH FRIDAY // SOUTH 7AM - 9AM 3PM - 7PM MONDAY THROUGH FRIDAY	N/A		
	VAN NESS AVE	FRANKLIN ST \ PETER YORKE WAY -	Under G095 requirement, Contractor shall contact Muni Overhead Line Division of any work 10 feet in horizontal or vertical direction of overhead lines. Contact: Tim Lipps @ (415) 554-9227	N/A		
	FRANKLIN ST \ PETER YORKE WAY	Intersection	Proposed Paving.	PAVING	Au Bui -	Aug 12 2013-Mar 28 2014
	FRANKLIN ST \ PETER YORKE WAY	Intersection	Proposed Paving.	PAVING	Au Bui -	Jul 10 2013-Mar 28 2014
	VAN NESS AVE	FRANKLIN ST \ PETER YORKE WAY -	Proposed Excavation.	SF DPW IDC - Hydraulic	Iqbalbhai Dhapa -	Jul 1 2015-Feb 15 2017
	FRANKLIN ST \ PETER YORKE WAY	Intersection	Proposed Excavation.	SF DPW IDC - Streets & Highways	Au Bui -	Aug 12 2013-Mar 28 2014
	FRANKLIN ST \ PETER YORKE WAY	Intersection	Proposed Excavation.	SF DPW IDC - Streets & Highways	Au Bui -	Jul 10 2013-Mar 28 2014
	FRANKLIN ST \ PETER YORKE WAY	Intersection	Proposed Excavation.	SF MTA SS - Transportation Engineering (Capital)	Cathal Hennessy -	Feb 1 2013-Dec 1 2013

"IMPROVING THE QUALITY OF LIFE IN SAN FRANCISCO" We are dedicated individuals committed to teamwork, customer service and continuous improvement in partnership with the community.

Customer Service

Teamwork

Continuous Improvement

Street Name	From St	To St	Message	Job	Contact	Dates
	FRANKLIN ST \ PETER YORKE WAY	Intersection	Prior to performing any construction, all CCSF survey monuments shall be referenced by a licensed Land Surveyor on a Corner Record or a Record of Survey, if any construction will take place within 10ft of the monument. For any questions, please call Mapping at #554-5827	Stone or Concrete Monument		
REDWOOD ST						
	FRANKLIN ST	Intersection	Conflict with existing Street Use Permit.	12B-0106	Refer to Agent - Refer to Agent	
	FRANKLIN ST	Intersection	Conflict with existing Street Use Permit.	12B-0107	Refer to Agent - Refer to Agent	
	FRANKLIN ST	Intersection	Conflict with existing Street Use Permit.	12B-0111	Refer to Agent - Refer to Agent	
	FRANKLIN ST	Intersection	Conflict with existing Street Use Permit.	12B-0119	Refer to Agent - Refer to Agent	
	FRANKLIN ST	Intersection	Conflict with existing Street Use Permit.	12B-0122	Refer to Agent - Refer to Agent	
	FRANKLIN ST	Intersection	Conflict with existing Street Use Permit.	12B-0124	Refer to Agent - Refer to Agent	
	FRANKLIN ST	Intersection	Conflict with existing Street Use Permit.	12B-0131	Refer to Agent - Refer to Agent	
	FRANKLIN ST	Intersection	Conflict with existing Street Use Permit.	13B-0009	Refer to Agent - Refer to Agent	
	FRANKLIN ST	Intersection	Conflict with existing Street Use Permit.	13B-0017	Refer to Agent - Refer to Agent	
	FRANKLIN ST	Intersection	Conflict with existing Street Use Permit.	13B-0037	Refer to Agent - Refer to Agent	
	FRANKLIN ST	Intersection	Conflict with existing Street Use Permit.	13B-0040	Refer to Agent - Refer to Agent	
	FRANKLIN ST	Intersection	Please refer to Figure 12 of Section 9.4(A) of the DPW Order No. 171,442 for special conditions for excavation in the vicinity of AWSS.	N/A		
	FRANKLIN ST	Intersection	Proposed Paving.	PAVING	Au Bui -	Aug 12 2013-Mar 28 2014
	FRANKLIN ST	Intersection	Proposed Paving.	PAVING	Au Bui -	Jul 10 2013-Mar 28 2014
	FRANKLIN ST	Intersection	Proposed Excavation.	SF DPW IDC - Streets & Highways	Au Bui -	Aug 12 2013-Mar 28 2014
	FRANKLIN ST	Intersection	Proposed Excavation.	SF DPW IDC - Streets & Highways	Au Bui -	Jul 10 2013-Mar 28 2014
	FRANKLIN ST	Intersection	Proposed Excavation.	SF MTA SS - Transportation Engineering (Capital)	Cathal Hennessy -	Feb 1 2013-Dec 1 2013
	FRANKLIN ST	Intersection	Proposed Excavation.	SF Planning	Adam Varat -	Jan 1 2020-Dec 31 2020
SACRAMENTO ST						
	FRANKLIN ST	Intersection	Please refer to Figure 12 of Section 9.4(A) of the DPW Order No. 171,442 for special conditions for excavation in the vicinity of AWSS.	N/A		

Street Name	From St	To St	Message	Job	Contact	Dates
	FRANKLIN ST	Intersection	Under G095 requirement, Contractor shall contact Muni Overhead Line Division of any work 10 feet in horizontal or vertical direction of overhead lines. Contact: Tim Lipps @ (415) 554-9227	N/A		
	FRANKLIN ST	Intersection	Proposed Paving.	PAVING	Au Bui -	Aug 12 2013-Mar 28 2014
	FRANKLIN ST	Intersection	Proposed Paving.	PAVING	Au Bui -	Jul 10 2013-Mar 28 2014
	FRANKLIN ST	Intersection	Proposed Excavation.	SF DPW IDC - Streets & Highways	Au Bui -	Aug 12 2013-Mar 28 2014
	FRANKLIN ST	Intersection	Proposed Excavation.	SF DPW IDC - Streets & Highways	Au Bui -	Jul 10 2013-Mar 28 2014
	FRANKLIN ST	Intersection	Proposed Excavation.	SF DPW IDC - Streets & Highways	Au Bui -	Aug 12 2013-Mar 28 2014
	FRANKLIN ST	Intersection	Proposed Excavation.	SF DPW IDC - Streets & Highways	Au Bui -	Jul 10 2013-Mar 28 2014
	FRANKLIN ST	Intersection	Proposed Excavation.	SF MTA Capital Programs and Costruction	Darton Ito -	Jan 1 2020-Dec 31 2020
	FRANKLIN ST	Intersection	Proposed Excavation.	SF MTA SS - Transportation Engineering (Capital)	Cathal Hennessy -	Feb 1 2013-Dec 1 2013
STARR KING WAY						
	FRANKLIN ST \ OFARRELL ST	Intersection	Conflict with existing Street Use Permit.	12B-0097	Refer to Agent - Refer to Agent	
	FRANKLIN ST \ OFARRELL ST	Intersection	Conflict with existing Street Use Permit.	12B-0107	Refer to Agent - Refer to Agent	
	FRANKLIN ST \ OFARRELL ST	Intersection	Conflict with existing Street Use Permit.	12B-0111	Refer to Agent - Refer to Agent	
	FRANKLIN ST \ OFARRELL ST	Intersection	Conflict with existing Street Use Permit.	12B-0119	Refer to Agent - Refer to Agent	
	FRANKLIN ST \ OFARRELL ST	Intersection	Conflict with existing Street Use Permit.	12B-0122	Refer to Agent - Refer to Agent	
	FRANKLIN ST \ OFARRELL ST	Intersection	Conflict with existing Street Use Permit.	12B-0124	Refer to Agent - Refer to Agent	
	FRANKLIN ST \ OFARRELL ST	Intersection	Conflict with existing Street Use Permit.	12B-0131	Refer to Agent - Refer to Agent	
	FRANKLIN ST \ OFARRELL ST	Intersection	Conflict with existing Street Use Permit.	13B-0009	Refer to Agent - Refer to Agent	
	FRANKLIN ST \ OFARRELL ST	Intersection	Conflict with existing Street Use Permit.	13B-0012	Refer to Agent - Refer to Agent	
	FRANKLIN ST \ OFARRELL ST	Intersection	Conflict with existing Street Use Permit.	13B-0017	Refer to Agent - Refer to Agent	
	FRANKLIN ST \ OFARRELL ST	Intersection	Conflict with existing Street Use Permit.	13B-0040	Refer to Agent - Refer to Agent	
	FRANKLIN ST \ OFARRELL ST	Intersection	Proposed Paving.	PAVING	Au Bui -	Aug 12 2013-Mar 28 2014
	FRANKLIN ST \ OFARRELL ST	Intersection	Proposed Paving.	PAVING	Au Bui -	Jul 10 2013-Mar 28 2014
	FRANKLIN ST \ OFARRELL ST	Intersection	Proposed Excavation.	SF DPW IDC - Streets & Highways	Olivia Tanquilut -	Apr 30 2014-Apr 30 2014

Street Name	From St	To St	Message	Job	Contact	Dates
	FRANKLIN ST \ OFARRELL ST	Intersection	Proposed Excavation.	SF DPW IDC - Streets & Highways	Olivia Tanquilut -	Dec 1 2011-Apr 30 2014
	FRANKLIN ST \ OFARRELL ST	Intersection	Proposed Excavation.	SF MTA Capital Programs and Costruction	Darton Ito -	Jan 1 2020-Dec 31 2020
	FRANKLIN ST \ OFARRELL ST	Intersection	Proposed Excavation.	SF MTA Capital Programs and Costruction	Darton Ito -	Jan 1 2020-Dec 31 2020
	FRANKLIN ST \ OFARRELL ST	Intersection	Proposed Excavation.	SF MTA SS - Transportation Engineering (Capital)	Cathal Hennessy -	Feb 1 2013-Dec 1 2013
	FRANKLIN ST \ OFARRELL ST	Intersection	Prior to performing any construction, all CCSF survey monuments shall be referenced by a licensed Land Surveyor on a Corner Record or a Record of Survey, if any construction will take place within 10ft of the monument. For any questions, please call Mapping at #554-5827	Stone or Concrete Monument		
SUTTER ST						
	FRANKLIN ST	Intersection	Conflict with existing Street Use Permit.	12B-0107	Refer to Agent - Refer to Agent	
	FRANKLIN ST	Intersection	Conflict with existing Street Use Permit.	12B-0111	Refer to Agent - Refer to Agent	
	FRANKLIN ST	Intersection	Conflict with existing Street Use Permit.	12B-0115	Refer to Agent - Refer to Agent	
	FRANKLIN ST	Intersection	Conflict with existing Street Use Permit.	12B-0119	Refer to Agent - Refer to Agent	
	FRANKLIN ST	Intersection	Conflict with existing Street Use Permit.	12B-0122	Refer to Agent - Refer to Agent	
	FRANKLIN ST	Intersection	Conflict with existing Street Use Permit.	12B-0124	Refer to Agent - Refer to Agent	
	FRANKLIN ST	Intersection	Conflict with existing Street Use Permit.	12B-0131	Refer to Agent - Refer to Agent	
	FRANKLIN ST	Intersection	Conflict with existing Street Use Permit.	13B-0009	Refer to Agent - Refer to Agent	
	FRANKLIN ST	Intersection	Conflict with existing Street Use Permit.	13B-0012	Refer to Agent - Refer to Agent	
	FRANKLIN ST	Intersection	Conflict with existing Street Use Permit.	13B-0017	Refer to Agent - Refer to Agent	
	FRANKLIN ST	Intersection	Conflict with existing Street Use Permit.	13B-0040	Refer to Agent - Refer to Agent	
	FRANKLIN ST	Intersection	Blocks with Bicycle Route designations require special attention. For details see Section 10 of DPT's Blue Book and Section 6.3 of DPW's Order No. 171.442.	N/A		
	FRANKLIN ST	Intersection	Please refer to Figure 12 of Section 9.4(A) of the DPW Order No. 171,442 for special conditions for excavation in the vicinity of AWSS.	N/A		

Street Name	From St	To St	Message	Job	Contact	Dates
	FRANKLIN ST	Intersection	Under G095 requirement, Contractor shall contact Muni Overhead Line Division of any work 10 feet in horizontal or vertical direction of overhead lines. Contact: Tim Lipps @ (415) 554-9227	N/A		
	FRANKLIN ST	Intersection	Proposed Paving.	PAVING	Au Bui -	Aug 12 2013-Mar 28 2014
	FRANKLIN ST	Intersection	Proposed Paving.	PAVING	Au Bui -	Jul 10 2013-Mar 28 2014
	FRANKLIN ST	Intersection	Proposed Excavation.	SF MTA SS - Transportation Engineering (Capital)	Cathal Hennessy -	Feb 1 2013-Dec 1 2013
TURK ST						
	FRANKLIN ST	Intersection	Conflict with existing Street Use Permit.	12B-0049	Refer to Agent - Refer to Agent	
	FRANKLIN ST	Intersection	Conflict with existing Street Use Permit.	12B-0056	Refer to Agent - Refer to Agent	
	GOUGH ST	Intersection	Conflict with existing Street Use Permit.	12B-0065	Refer to Agent - Refer to Agent	
	FRANKLIN ST	Intersection	Conflict with existing Street Use Permit.	12B-0097	Refer to Agent - Refer to Agent	
	GOUGH ST	Intersection	Conflict with existing Street Use Permit.	12B-0106	Refer to Agent - Refer to Agent	
	FRANKLIN ST	Intersection	Conflict with existing Street Use Permit.	12B-0107	Refer to Agent - Refer to Agent	
	GOUGH ST	Intersection	Conflict with existing Street Use Permit.	12B-0107	Refer to Agent - Refer to Agent	
	FRANKLIN ST	Intersection	Conflict with existing Street Use Permit.	12B-0111	Refer to Agent - Refer to Agent	
	GOUGH ST	Intersection	Conflict with existing Street Use Permit.	12B-0111	Refer to Agent - Refer to Agent	
	FRANKLIN ST	Intersection	Conflict with existing Street Use Permit.	12B-0116	Refer to Agent - Refer to Agent	
	FRANKLIN ST	Intersection	Conflict with existing Street Use Permit.	12B-0118	Refer to Agent - Refer to Agent	
	FRANKLIN ST	Intersection	Conflict with existing Street Use Permit.	12B-0119	Refer to Agent - Refer to Agent	
	GOUGH ST	Intersection	Conflict with existing Street Use Permit.	12B-0119	Refer to Agent - Refer to Agent	
	FRANKLIN ST	Intersection	Conflict with existing Street Use Permit.	12B-0122	Refer to Agent - Refer to Agent	
	GOUGH ST	Intersection	Conflict with existing Street Use Permit.	12B-0122	Refer to Agent - Refer to Agent	
	FRANKLIN ST	Intersection	Conflict with existing Street Use Permit.	12B-0124	Refer to Agent - Refer to Agent	
	GOUGH ST	Intersection	Conflict with existing Street Use Permit.	12B-0124	Refer to Agent - Refer to Agent	
	FRANKLIN ST	Intersection	Conflict with existing Street Use Permit.	12B-0131	Refer to Agent - Refer to Agent	
	GOUGH ST	Intersection	Conflict with existing Street Use Permit.	12B-0131	Refer to Agent - Refer to Agent	
	FRANKLIN ST	Intersection	Conflict with existing Street Use Permit.	13B-0009	Refer to Agent - Refer to Agent	
	GOUGH ST	Intersection	Conflict with existing Street Use Permit.	13B-0009	Refer to Agent - Refer to Agent	
	FRANKLIN ST	Intersection	Conflict with existing Street Use Permit.	13B-0017	Refer to Agent - Refer to Agent	

Street Name	From St	To St	Message	Job	Contact	Dates
	GOUGH ST	Intersection	Conflict with existing Street Use Permit.	13B-0017	Refer to Agent - Refer to Agent	
	FRANKLIN ST	Intersection	Conflict with existing Street Use Permit.	13B-0037	Refer to Agent - Refer to Agent	
	GOUGH ST	Intersection	Conflict with existing Street Use Permit.	13B-0037	Refer to Agent - Refer to Agent	
	FRANKLIN ST	Intersection	Conflict with existing Street Use Permit.	13B-0040	Refer to Agent - Refer to Agent	
	GOUGH ST	Intersection	Conflict with existing Street Use Permit.	13B-0040	Refer to Agent - Refer to Agent	
	GOUGH ST	Intersection	Conflict with existing Street Use Permit.	13B-0041	Refer to Agent - Refer to Agent	
	FRANKLIN ST	GOUGH ST -	Banners are allowed on this street	N/A		
	FRANKLIN ST	GOUGH ST -	DPT Blue Book Traffic Restriction. Time of day during which lanes must be kept clear: NORTH 7AM - 9AM 3PM - 7PM MONDAY THROUGH FRIDAY // SOUTH 7AM - 9AM 3PM - 7PM MONDAY THROUGH FRIDAY	N/A		
	FRANKLIN ST	Intersection	Please refer to Figure 12 of Section 9.4(A) of the DPW Order No. 171,442 for special conditions for excavation in the vicinity of AWSS.	N/A		
	GOUGH ST	Intersection	Construction work on 1000 block of Turk Street must be coordinated with: Emergency Services (911). Please contact Darnisha Wright at (415) 558-3803 at least 2 weeks prior to start of construction.	N/A		Jan 1 2004-
	FRANKLIN ST	GOUGH ST -	This block has been designated as a detour route for the Central Freeway Replacement Project. Special requirements may apply. Please contact Cathal Hennessy of DPT at 554-2338 for more details.	N/A	Manito Velasco - (415) 554-2338	
	FRANKLIN ST	Intersection	This block has been designated as a detour route for the Central Freeway Replacement Project. Special requirements may apply. Please contact Cathal Hennessy of DPT at 554-2338 for more details.	N/A	Manito Velasco - (415) 554-2338	
	GOUGH ST	Intersection	This block has been designated as a detour route for the Central Freeway Replacement Project. Special requirements may apply. Please contact Cathal Hennessy of DPT at 554-2338 for more details.	N/A	Manito Velasco - (415) 554-2338	
	FRANKLIN ST	Intersection	Proposed Paving.	PAVING	Au Bui -	Aug 12 2013-Mar 28 2014
	FRANKLIN ST	Intersection	Proposed Paving.	PAVING	Au Bui -	Jul 10 2013-Mar 28 2014
	GOUGH ST	Intersection	Proposed Paving.	PAVING	Au Bui -	Jan 15 2014-Nov 17 2014
	GOUGH ST	Intersection	Proposed Paving.	PAVING	Au Bui -	Jan 15 2014-Nov 17 2014

Street Name	From St	To St	Message	Job	Contact	Dates
	FRANKLIN ST	Intersection	Prior to performing any construction, all CCSF survey monuments shall be referenced by a licensed Land Surveyor on a Corner Record or a Record of Survey, if any construction will take place within 10ft of the monument. For any questions, please call Mapping at #554-5827	Railroad Spike		
	FRANKLIN ST	Intersection	Proposed Excavation.	SF DPW IDC - Streets & Highways	Au Bui -	Aug 12 2013-Mar 28 2014
	FRANKLIN ST	Intersection	Proposed Excavation.	SF DPW IDC - Streets & Highways	Au Bui -	Jul 10 2013-Mar 28 2014
	GOUGH ST	Intersection	Proposed Excavation.	SF DPW IDC - Streets & Highways	Au Bui -	Jan 15 2014-Nov 17 2014
	GOUGH ST	Intersection	Proposed Excavation.	SF DPW IDC - Streets & Highways	Au Bui -	Jan 15 2014-Nov 17 2014
	GOUGH ST	Intersection	Proposed Excavation.	SF DPW IDC - Streets & Highways	Au Bui -	Jan 15 2014-Nov 17 2014
	GOUGH ST	Intersection	Proposed Excavation.	SF DPW IDC - Streets & Highways	Au Bui -	Jan 15 2014-Nov 17 2014
	FRANKLIN ST	Intersection	Proposed Excavation.	SF MTA SS - Transportation Engineering (Capital)	Cathal Hennessy -	Feb 1 2013-Dec 1 2013
	GOUGH ST	Intersection	Proposed Excavation.	SF MTA SS - Transportation Engineering (Capital)	Cathal Hennessy -	Feb 1 2013-Dec 1 2013
	FRANKLIN ST	Intersection	Proposed Excavation.	SF Planning	Adam Varat -	Jan 1 2020-Dec 31 2020
	GOUGH ST	Intersection	Proposed Excavation.	SF Planning	Adam Varat -	Jan 1 2020-Dec 31 2020
WILLOW ST						
	FRANKLIN ST	Intersection	Conflict with existing excavation permit. It is mandatory that you coordinate all work for joint paving.	11EXC-2294	1-800-743-5000 - 1-800-743-5000	Mar 18 2013-Jul 31 2013
	FRANKLIN ST	Intersection	Conflict with existing Street Use Permit.	12B-0080	Refer to Agent - Refer to Agent	
	FRANKLIN ST	Intersection	Conflict with existing Street Use Permit.	12B-0107	Refer to Agent - Refer to Agent	
	FRANKLIN ST	Intersection	Conflict with existing Street Use Permit.	12B-0119	Refer to Agent - Refer to Agent	
	FRANKLIN ST	Intersection	Conflict with existing Street Use Permit.	12B-0122	Refer to Agent - Refer to Agent	
	FRANKLIN ST	Intersection	Conflict with existing Street Use Permit.	12B-0131	Refer to Agent - Refer to Agent	
	FRANKLIN ST	Intersection	Conflict with existing Street Use Permit.	13B-0009	Refer to Agent - Refer to Agent	
	FRANKLIN ST	Intersection	Conflict with existing Street Use Permit.	13B-0017	Refer to Agent - Refer to Agent	
	FRANKLIN ST	Intersection	Conflict with existing Street Use Permit.	13B-0040	Refer to Agent - Refer to Agent	

Street Name	From St	To St	Message	Job	Contact	Dates
	FRANKLIN ST	Intersection	Please refer to Figure 12 of Section 9.4(A) of the DPW Order No. 171,442 for special conditions for excavation in the vicinity of AWSS.	N/A		
	FRANKLIN ST	Intersection	Proposed Paving.	PAVING	Au Bui -	Aug 12 2013-Mar 28 2014
	FRANKLIN ST	Intersection	Proposed Paving.	PAVING	Au Bui -	Jul 10 2013-Mar 28 2014
	FRANKLIN ST	Intersection	Proposed Excavation.	PG&E	Alex Hom -	Mar 18 2013-Sep 30 2013
	FRANKLIN ST	Intersection	Proposed Excavation.	SF MTA SS - Transportation Engineering (Capital)	Cathal Hennessy -	Feb 1 2013-Dec 1 2013

Curb Ramps

Street	Specification	Direction
CALIFORNIA ST : FRANKLIN ST - Intersection	Required - L - Standard	NorthEast
CALIFORNIA ST : FRANKLIN ST - Intersection	Required - L - Standard	NorthWest
FRANKLIN ST : FULTON ST - Intersection	Required - R - Standard	NorthEast
FRANKLIN ST : FULTON ST - Intersection	Required - L - Standard	NorthWest
FRANKLIN ST : FULTON ST - Intersection	Required - R - Standard	NorthWest
FRANKLIN ST : FULTON ST - Intersection	Required - L - Standard	SouthWest
FRANKLIN ST : GEARY BLVD - Intersection	Required - L - Standard	NorthEast
FRANKLIN ST : GEARY BLVD - Intersection	Required - R - Standard	SouthEast
FRANKLIN ST : GEARY BLVD - Intersection	Required - L - Standard	SouthEast
FRANKLIN ST : GEARY BLVD - Intersection	Required - R - Standard	SouthWest
FRANKLIN ST : PETER YORKE WAY \ POST ST - Intersection	Required - L - Standard	NorthEast
FRANKLIN ST : PETER YORKE WAY \ POST ST - Intersection	Required - L - Standard	SouthEast
FRANKLIN ST : PETER YORKE WAY \ POST ST - Intersection	Required - R - Standard	SouthWest
FRANKLIN ST : SACRAMENTO ST - Intersection	Required - L - Standard	NorthEast
FRANKLIN ST : SACRAMENTO ST - Intersection	Required - L - Standard	SouthEast



Department of Public Works
Bureau of Street-Use and Mapping
1155 Market St, 3rd floor
San Francisco, CA 94103

13EXC-1895

Request to Excavate a Moratorium Street

For more information about this permit, please call Bureau of Street-Use & Mapping @ 415 554 5810.

Applicant: Bay Area Lightworks **Received Date:** Apr 16 2013 9:03AM
Contact Person: Bay Area Lightworks
Contact Phone:(415) 725-8838 **Contact Email:**hlee@bayarealightworks.com
Method: Open Cut: Sawcut
Purpose:
Reason: Place Conduit
Description: VAN NESS CORRIDORS - FRANKLIN ST. (Part 1)
(Contract No. 1900J) (Work location: Franklin St. between Fell St.to Clay St.)

Approved

Denied

BUSH ST: FRANKLIN ST Intersection (26498000)

Asphalt Square Footage: 60

Concrete Square Footage: 0

Moratorium Start Date: 9/3/2011

Moratorium End Date: 9/3/2016

Date Service Requested: 1/1/1900

Property Owner Name:

Property Owner Phone:

Approved

Denied

FELL ST: FRANKLIN ST Intersection (24457000)

Asphalt Square Footage: 0

Concrete Square Footage: 50

Moratorium Start Date: 10/7/2010

Moratorium End Date: 10/7/2015

Date Service Requested: 6/3/2013

Property Owner Name:

Property Owner Phone:

Approved

Denied

FRANKLIN ST: BUSH ST Intersection (26498000)

Asphalt Square Footage: 60

Concrete Square Footage: 0

Moratorium Start Date: 9/3/2011

Moratorium End Date: 9/3/2016

Date Service Requested: 1/1/1900

Property Owner Name:

Property Owner Phone:

Approved

Denied

FRANKLIN ST: FELL ST Intersection (24457000)

Asphalt Square Footage: 0

Concrete Square Footage: 50

Moratorium Start Date: 10/7/2010

Moratorium End Date: 10/7/2015

Date Service Requested: 6/3/2013

Property Owner Name:

Property Owner Phone:

Recommended By:

Recommended By:

Approved By:

Permit Coordinator

Division Manager
(or designee)

Bureau Manager
(or designee)

No Diagram submitted



(415) 554-5810
FAX (415) 554-6161
<http://www.sfdpw.org>

Department of Public Works
Bureau of Street-Use and Mapping
1155 Market St, 3rd Floor
San Francisco, CA 94103

13SMF-0216

Surface Mounted Facility Permit

Address : FRANKLIN ST: OLIVE
ST to OFARRELL ST \ STARR
KING WAY (1030 - 1099)

Cost: \$150.00

Block: Lot: Zip:

Permittee

Name: San Francisco Municipal Transportation Agency
Address: One South Van Ness Avenue, 07th Floor San Francisco, CA 94103
Contact: Celine Leung **Phone:** (415) 701-4558

Permit FrontPage Conditions Note: Your application is approved, as submitted, with no additional requirements. You may apply for an excavation permit. (Location: Franklin St./ O'Farrell St.)

The undersigned Permittee hereby agrees to comply with all requirements and conditions noted on this permit

Approved Date : 07/02/2013

Applicant/Permittee

Date

Printed : 7/9/2014 10:11:20 AM Plan Checker Rene Lopez

"IMPROVING THE QUALITY OF LIFE IN SAN FRANCISCO" We are dedicated individuals committed to teamwork, customer service and continuous improvement in partnership with the community.

Customer Service

Teamwork

Continuous Improvement

Permit Addresses

13SMF-0216

*RW = RockWheel, SMC = Surface Mounted Cabinets, S/W = Sidewalk Work, DB = Directional Boring,
BP= Reinforced Concrete Bus Pad, UB = Reinforced Concrete for Utility Pull Boxes and Curb Ramps

Number of blocks: 1 Total repair size:0 sqft Total Streetspace: Total Sidewalk: sqft

ID	Street Name	From St	To St	Sides	*Other	Asphalt	Concrete	Street Space Feet	Sidewalk Feet
1	FRANKLIN ST	OLIVE ST	OFARRELL ST \ STARR KING WAY	West	RW : False SMC : False S/W Only : False DB: False BP: False UB: False	0	0		
Total						0	0		

Exceptions

13SMF-0216

Street Name	From St	To St	Message	Job	Contact	Dates
FRANKLIN ST						
	OLIVE ST	OFARRELL ST \ STARR KING WAY -	Conflict with existing Street Use Permit.	12B-0049	Refer to Agent - Refer to Agent	
	OLIVE ST	OFARRELL ST \ STARR KING WAY -	Conflict with existing Street Use Permit.	12B-0050	Refer to Agent - Refer to Agent	
	OLIVE ST	OFARRELL ST \ STARR KING WAY -	Conflict with existing Street Use Permit.	12B-0052	Refer to Agent - Refer to Agent	
	OLIVE ST	OFARRELL ST \ STARR KING WAY -	Conflict with existing Street Use Permit.	12B-0053	Refer to Agent - Refer to Agent	
	OLIVE ST	OFARRELL ST \ STARR KING WAY -	Conflict with existing Street Use Permit.	12B-0056	Refer to Agent - Refer to Agent	
	OLIVE ST	OFARRELL ST \ STARR KING WAY -	Conflict with existing Street Use Permit.	12B-0069	Refer to Agent - Refer to Agent	
	OLIVE ST	OFARRELL ST \ STARR KING WAY -	Conflict with existing Street Use Permit.	12B-0080	Refer to Agent - Refer to Agent	
	OLIVE ST	OFARRELL ST \ STARR KING WAY -	Conflict with existing Street Use Permit.	12B-0090	Refer to Agent - Refer to Agent	
	OLIVE ST	OFARRELL ST \ STARR KING WAY -	Conflict with existing Street Use Permit.	12B-0093	Refer to Agent - Refer to Agent	
	OLIVE ST	OFARRELL ST \ STARR KING WAY -	Conflict with existing Street Use Permit.	12B-0107	Refer to Agent - Refer to Agent	
	OLIVE ST	OFARRELL ST \ STARR KING WAY -	Conflict with existing Street Use Permit.	12B-0116	Refer to Agent - Refer to Agent	
	OLIVE ST	OFARRELL ST \ STARR KING WAY -	Conflict with existing Street Use Permit.	12B-0117	Refer to Agent - Refer to Agent	
	OLIVE ST	OFARRELL ST \ STARR KING WAY -	Conflict with existing Street Use Permit.	12B-0118	Refer to Agent - Refer to Agent	
	OLIVE ST	OFARRELL ST \ STARR KING WAY -	Conflict with existing Street Use Permit.	12B-0119	Refer to Agent - Refer to Agent	
	OLIVE ST	OFARRELL ST \ STARR KING WAY -	Conflict with existing Street Use Permit.	12B-0122	Refer to Agent - Refer to Agent	
	OLIVE ST	OFARRELL ST \ STARR KING WAY -	Conflict with existing Street Use Permit.	12B-0131	Refer to Agent - Refer to Agent	
	OLIVE ST	OFARRELL ST \ STARR KING WAY -	Conflict with existing Street Use Permit.	13B-0009	Refer to Agent - Refer to Agent	
	OLIVE ST	OFARRELL ST \ STARR KING WAY -	Conflict with existing Street Use Permit.	13B-0017	Refer to Agent - Refer to Agent	
	OLIVE ST	OFARRELL ST \ STARR KING WAY -	Conflict with existing Street Use Permit.	13B-0040	Refer to Agent - Refer to Agent	
	OLIVE ST	OFARRELL ST \ STARR KING WAY -	Banners are allowed on this street	N/A		
	OLIVE ST	OFARRELL ST \ STARR KING WAY -	DPT Blue Book Traffic Restriction. Time of day during which lanes must be kept clear: EAST 7AM - 7PM EVERYDAY // WEST 7AM - 7PM EVERYDAY	N/A		
	OLIVE ST	OFARRELL ST \ STARR KING WAY -	Proposed Paving.	PAVING	Au Bui -	Aug 12 2013-Mar 28 2014

Street Name	From St	To St	Message	Job	Contact	Dates
	OLIVE ST	OFARRELL ST \ STARR KING WAY -	Prior to performing any construction, all CCSF survey monuments shall be referenced by a licensed Land Surveyor on a Corner Record or a Record of Survey, if any construction will take place within 10ft of the monument. For any questions, please call Mapping at #554-5827	Stone or Concrete Monument		

No Diagram submitted



MEMORANDUM

RECEIVED
BUREAU OF STREET USE & MAPPING

DEC 21 2012

DEPT OF PUBLIC WORKS

TO: Rene Lopez
Bureau of Street Use and Mapping
875 Stevenson Street, Room 460

FROM: Celine X. Leung *Celine X. Leung*
Assistant Engineer

DATE: 12/18/2012

SUBJECT: Surface-Mounted Facility Submittal Package for Signal Controller Cabinet Installation at **Franklin Street** between **Ellis Street** and **O'Farrell Street** (near the intersection of Franklin Street and O'Farrell Street)
(DPW Contract No. 1900J – Van Ness Corridors Project - Franklin Street)

OLIVE ST.

Please find enclosed our submittal package for the proposed installation of a surface-mounted facility (signal controller cabinet) at **Franklin Street** between **Ellis Street** and **O'Farrell Street** (near the intersection of Franklin Street and O'Farrell Street). This intersection is included as part of Van Ness Corridors Project - Franklin Street and the construction is proposed to begin around March 2013.

OLIVE

The required public notices will be posted after we receive your written approval regarding the proposed SMF location.

If you have any questions, I can be reached at 701-4558.

Attachments:

- Pre-Site Visit Checklist (Exhibit A of DPW Order No. 175,566)
- Copy of SFMTA's Five Year Plan
- Cabinet and Foundation Specifications
- Detailed Drawing of Proposed Controller Location
- Photographs of Proposed Controller Location
- Copy of Proposed Public Notice

OK
mm
6/20/13



EXHIBIT A
PRE-SITE VISIT CHECKLIST

City and County of San Francisco

Department of Public Works

Bureau of Street-use and Mapping



Surface-Mounted Facility
Pre-Site visit Checklist

Applicant Name: SFMTA Transportation Engineering ADDRESS: 1 South Van Ness Ave., 7th Floor, SF, CA 94102-5417

Contact Name: Celine X. Leung TEL. NO.: (415) 701 - 4558 FAX: (415) 701-4737

Date: 12/18/2012 Proposed Location: Franklin Street between ^{OLIVE} Ellis Street and O'Farrell Street

1. Five-year plan or letter indicating no additional work is planned for the next five years is on file.

2. Verification that cabinet size is consistent with the plans on file.

3. Verification of attempts to place Surface-Mounted Facility on private property (at least 3 locations).
Please attach the following:

- a. Copy of letter mailed to property owners
- b. Copy of mailing list
- c. Statement verifying date of mailing
- d. Copy of responses from property owners
- e. Verification of attempt to enter into an agreement with any interested property owners

4. Verification of attempts to place Surface-Mounted Facility underground.

5. Verification of attempts to collocate the Surface-Mounted Facility.

6. Verification of special requirements that limit the possible locations for the Surface-Mounted Facility.

7. Verification that proposed locations conforms to the placement guidelines.

8. Verification that an existing Surface-Mounted Facility could/could not be removed.

ITEM NOS. _____ not required.

Request for site visit is accepted AND Site visit is scheduled

for: _____, 2013 with: Celine X. Leung Tel. No.: (415) 701-4558

- Request for site visit is denied
- Site visit not required because:

Proposed location for the new traffic signal controller cabinet is o.k.

Reviewed By Rene Lopez Tel. No.: (415) 554-6201

VERIFICATION STATEMENTS OF PRE-SITE VISIT CHECKLIST (EXHIBIT A)

1. STATEMENT REGARDING 5-YEAR PLAN

See attached copy of SFMTA's Five Year Plan.

2. STATEMENT REGARDING CABINET SIZE

Attached are the specifications for the traffic signal controller cabinet and foundation.

3. STATEMENT REGARDING ATTEMPTS TO PLACE SURFACE-MOUNTED FACILITY ON PRIVATE PROPERTY

Because of the purpose, function and special requirements of signal controllers, their placement is critical to public safety and is limited to the portion of sidewalk as close to the intersection as practical, such that the controller is curbside with a direct line of sight to as much of the intersection, signal indications and vehicle and pedestrian traffic as possible. For such reasons, signal controller cabinets cannot be placed on private property away from the roadway and they must be fully accessible at all times.

4. STATEMENT REGARDING ATTEMPTS TO PLACE SURFACE-MOUNTED FACILITY UNDERGROUND

Because of the purpose, function and special requirements of signal controllers, their placement is critical to public safety and is limited to the portion of sidewalk as close to the intersection as practical, such that the controller is curbside with a direct line of sight to as much of the intersection, signal indications and vehicle and pedestrian traffic as possible. For such reasons, signal controller cabinets cannot be placed underground where a direct line of sight is not available.

5. STATEMENT REGARDING ATTEMPTS TO COLLOCATE THE SURFACE-MOUNTED FACILITY

There are no other surface-mounted facilities at this intersection that the controller can be collocated with.

6. STATEMENT REGARDING SPECIAL REQUIREMENTS THAT LIMIT THE POSSIBLE LOCATIONS FOR THE SURFACE-MOUNTED FACILITY

Because of the purpose, function and special requirements of signal controllers, their placement is critical to public safety and is limited to the portion of sidewalk as close to the intersection as practical, such that the controller is curbside with a direct line of sight to as much of the intersection, signal indications and vehicle and pedestrian traffic as possible. For such reasons, signal controller cabinets cannot be placed underground or on private property away from the roadway.

7. STATEMENT REGARDING CONFORMANCE TO PLACEMENT
GUIDELINES


The suggested location for the proposed facility is in accordance with DPW's surface-mounted facility placement guidelines, Exhibit B of DPW Order No. 175,566.

8. STATEMENT REGARDING REMOVAL OF EXISTING SURFACE-MOUNTED
FACILITY

This is a signalized intersection where the old existing controller cabinet is being replaced with a new controller cabinet.

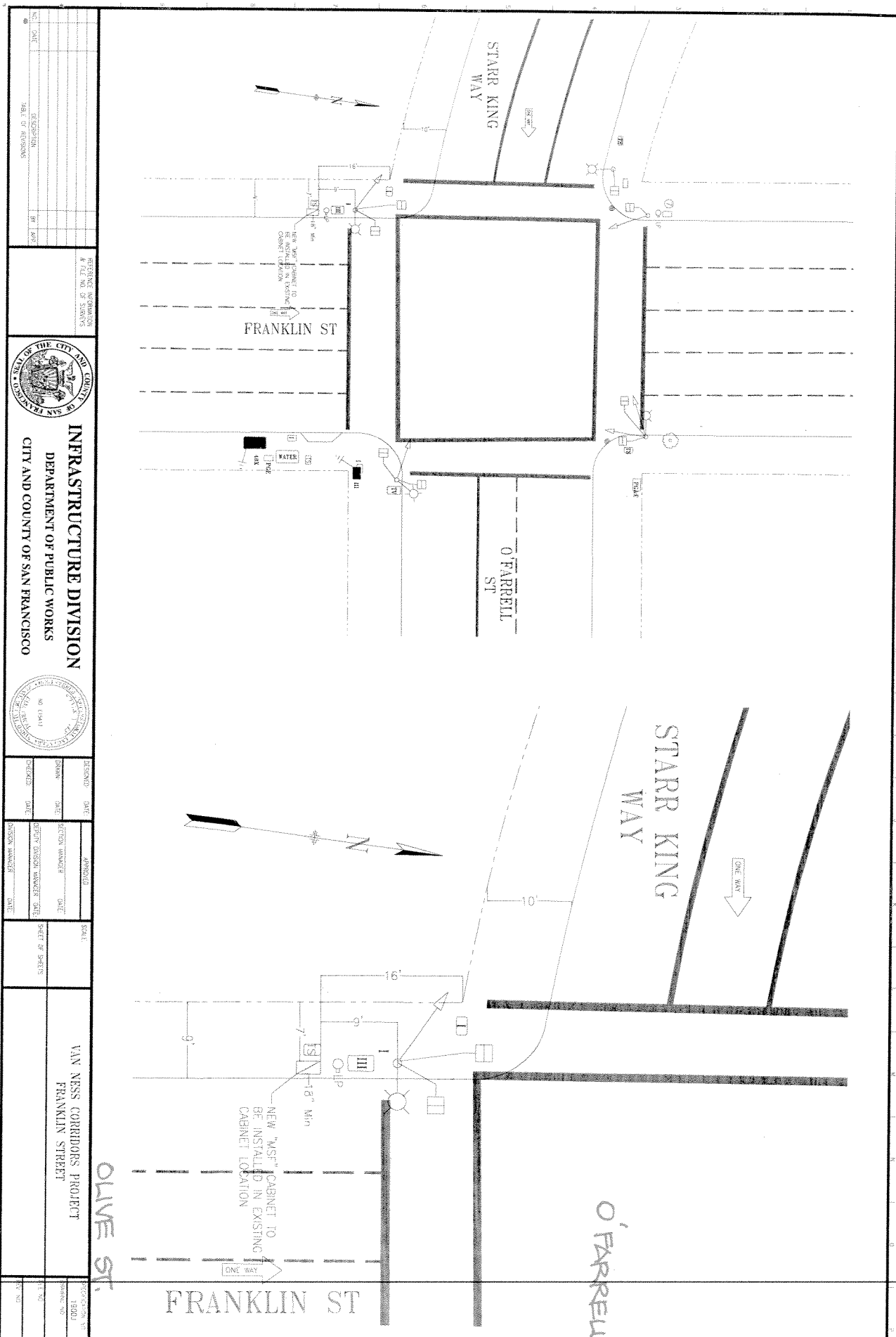
STREETNAME	FROM	UTILITY	START DATE	PROJECT NAME	DAYS
FRANKLIN ST	MCALLISTER ST intersection				
		RAMPS	5/19/2012	2029J_Transition_Plan_Curb_Ramps_FY11-12	364
		DPT	2/1/2013	SFGO Franklin and 2nd st Fiber	303
		SFWD	8/1/2013	WD-2689	304
		PAVING	12/1/2013	McAllister St Pavement Renovation	150
		DPT	1/1/2015	TEP Proposals	364
FRANKLIN ST	MCALLISTER ST to REDWOOD ST (600 - 649)				
		DPT	2/1/2013	SFGO Franklin and 2nd st Fiber	303
		SFWD	8/1/2013	WD-2689	304
FRANKLIN ST	REDWOOD ST intersection				
		DPT	2/1/2013	SFGO Franklin and 2nd st Fiber	303
		SFWD	8/1/2013	WD-2689	304
FRANKLIN ST	REDWOOD ST to GOLDEN GATE AVE (630 - 699)				
		DPT	2/1/2013	SFGO Franklin and 2nd st Fiber	303
		SFWD	8/1/2013	WD-2689	304
FRANKLIN ST	GOLDEN GATE AVE intersection				
		DPT	2/1/2013	SFGO Franklin and 2nd st Fiber	303
		SFWD	8/1/2013	WD-2689	304
		DPT	4/1/2015	GOLDEN GATE AVE	365
FRANKLIN ST	GOLDEN GATE AVE to ELM ST (700 - 731)				
		DPT	2/1/2013	SFGO Franklin and 2nd st Fiber	303
		SFWD	8/1/2013	WD-2689	304
FRANKLIN ST	ELM ST intersection				
		DPT	2/1/2013	SFGO Franklin and 2nd st Fiber	303
		SFWD	8/1/2013	WD-2689	304
FRANKLIN ST	ELM ST to TURK ST (730 - 799)				
		DPT	2/1/2013	SFGO Franklin and 2nd st Fiber	303
		SFWD	8/1/2013	WD-2689	304
FRANKLIN ST	TURK ST intersection				
		DPT	2/1/2013	SFGO Franklin and 2nd st Fiber	303
		SFWD	8/1/2013	WD-2689	304
		DPT	1/1/2014	SRTS - Tenderloin	882
FRANKLIN ST	TURK ST to LARCH ST (800 - 859)				
		DPT	2/1/2013	SFGO Franklin and 2nd st Fiber	303
		SFWD	8/1/2013	WD-2689	304
FRANKLIN ST	LARCH ST intersection				
		DPT	2/1/2013	SFGO Franklin and 2nd st Fiber	303
		SFWD	8/1/2013	WD-2689	304
FRANKLIN ST	LARCH ST to EDDY ST (860 - 899)				
		DPT	2/1/2013	SFGO Franklin and 2nd st Fiber	303
FRANKLIN ST	EDDY ST intersection				
		DPT	2/1/2013	SFGO Franklin and 2nd st Fiber	303
FRANKLIN ST	EDDY ST to WILLOW ST (900 - 948)				
		DPT	2/1/2013	SFGO Franklin and 2nd st Fiber	303
FRANKLIN ST	WILLOW ST intersection				
		PGE	1/1/2013	Doyle Drive Capacity	272
		DPT	2/1/2013	SFGO Franklin and 2nd st Fiber	303
FRANKLIN ST	WILLOW ST to ELLIS ST (949 - 999)				
		PGE	1/1/2013	Doyle Drive Capacity	272
		DPT	2/1/2013	SFGO Franklin and 2nd st Fiber	303
FRANKLIN ST	ELLIS ST intersection				
		PGE	1/1/2013	Doyle Drive Capacity	272
		DPT	2/1/2013	SFGO Franklin and 2nd st Fiber	303
FRANKLIN ST	ELLIS ST to OLIVE ST (1000 - 1049)				
		DPT	2/1/2013	SFGO Franklin and 2nd st Fiber	303
FRANKLIN ST	OLIVE ST intersection				
		DPT	2/1/2013	SFGO Franklin and 2nd st Fiber	303
FRANKLIN ST	OLIVE ST to OFARRELL ST \ STARR KING WAY (1001 - 1099)				
		DPT	2/1/2013	SFGO Franklin and 2nd st Fiber	303
FRANKLIN ST	OFARRELL ST \ STARR KING WAY intersection				
		RAMPS	5/19/2012	2029J_Transition_Plan_Curb_Ramps_FY11-12	364
		DPT	2/1/2013	SFGO Franklin and 2nd st Fiber	303
FRANKLIN ST	OFARRELL ST \ STARR KING WAY to MYRTLE ST (1100 - 1149)				
		DPT	2/1/2013	SFGO Franklin and 2nd st Fiber	303
FRANKLIN ST	MYRTLE ST intersection				
		DPT	2/1/2013	SFGO Franklin and 2nd st Fiber	303
FRANKLIN ST	MYRTLE ST to GEARY BLVD (1150 - 1199)				
		DPT	2/1/2013	SFGO Franklin and 2nd st Fiber	303
FRANKLIN ST	GEARY BLVD intersection				
		DPT	2/1/2013	SFGO Franklin and 2nd st Fiber	303
		DPT	4/1/2013	SIG MOD CT, 33	364
FRANKLIN ST	GEARY BLVD to PETER YORKE WAY \ POST ST (1200 - 1299)				
		DPT	2/1/2013	SFGO Franklin and 2nd st Fiber	303

DIMENSIONS FOR M-SF CONTROLLER CABINET AND FOUNDATION



M-SF CONTROLLER CABINET: 36" W x 17" D x 60" H
CONCRETE FOUNDATION: 38" W x 19" D x 2" H (portion above ground)

TOTAL HEIGHT (including cabinet and concrete foundation): 62" H



NO.	DATE	DESCRIPTION	BY

PROPOSED WORKS AND A FULL NO. OF SHEETS



INFRASTRUCTURE DIVISION
 DEPARTMENT OF PUBLIC WORKS
 CITY AND COUNTY OF SAN FRANCISCO



DESIGNED	DATE
CHECKED	DATE

APPROVED	DATE
SECTION MANAGER	DATE
UTILITY ENGINEER	DATE
SYSTEM MANAGER	DATE

SCALE



SHEET OF SHEETS

VAN NESS CORRIDORS PROJECT
 FRANKLIN STREET

DATE

BY

PICTURES OF PROPOSED SMF INSTALLATION NEAR THE INTERSECTION OF FRANKLIN STREET AND O'FARRELL STREET



San Francisco Municipal Transportation Agency
One South Van Ness Avenue, 7th Floor
San Francisco, CA 94103-5417

IMPORTANT NOTICE CONCERNING YOUR RIGHTS

TBD

Dear San Francisco Resident:

The San Francisco Municipal Transportation (SFMTA) Agency has filed an application with the San Francisco Department of Public Works (DPW) for a permit to remove an old traffic signal cabinet at **Franklin Street and O'Farrell Street**, and replace it with a new traffic signal cabinet on the southwest corner. A photograph of the Surface Mounted Facility (SMF) and the specifications for the SMF are shown below.

This replacement traffic signal cabinet is required to house the signal controller and other equipment essential to control and monitor the traffic signals. The proposed location is the optimal location as it provides a direct line of sight to the intersection, signal indications, vehicle and pedestrian traffic.


Objections to the installation of the SMF at any of the proposed locations must be submitted in writing via e-mail to smf@sfdpw.org, by mail to the **Department of Public Works, Bureau of Street Use and Mapping, 875 Stevenson Street, Room 460, San Francisco, CA 94103-0942**, or by fax to **(415) 554-6161**. You have 20 days from the date of this notice to send written notice of your objection to DPW. DPW will not consider any objection unless it is made within this 20-day period.

If you submit an objection, DPW may convene a hearing to determine whether the permit for placement of the SMF should be issued. DPW will commence any such hearing within 40 days after the receipt of any objections. You will have the opportunity to express your concerns about the SMF at the hearing should you choose to attend.

Thank you,

Celine X. Leung
San Francisco Municipal Transportation Agency
One South Van Ness Avenue, 7th Floor
San Francisco, CA 94103-5417
(415) 701-4558

Controller cabinet: 36" W x 60" H x 17" D
Concrete foundation: 38" W x 2" H x 19" D
Total Height (cabinet & foundation): 62"



San Francisco Municipal Transportation Agency
One South Van Ness Avenue, 7th Floor
San Francisco, CA 94103-5417

IMPORTANT NOTICE CONCERNING YOUR RIGHTS

February 5, 2013

Dear San Francisco Resident:

The San Francisco Municipal Transportation (SFMTA) Agency has filed an application with the San Francisco Department of Public Works (DPW) for a permit to remove an old traffic signal cabinet at **Franklin Street and O'Farrell Street**, and replace it with a new traffic signal cabinet on the southwest corner. A photograph of the Surface Mounted Facility (SMF) and the specifications for the SMF are shown below.

This replacement traffic signal cabinet is required to house the signal controller and other equipment essential to control and monitor the traffic signals. The proposed location is the optimal location as it provides a direct line of sight to the intersection, signal indications, vehicle and pedestrian traffic.


Objections to the installation of the SMF at any of the proposed locations must be submitted in writing via e-mail to smf@sfdpw.org, by mail to the **Department of Public Works, Bureau of Street Use and Mapping, 1155 Market Street, 3rd Floor, San Francisco, CA 94103**, or by fax to **(415) 554-6161**. You have 20 calendar days from the date of this notice to send written notice of your objection to DPW. DPW will not consider any objection unless it is made within this 20-day period.

If you submit an objection, DPW may convene a hearing to determine whether the permit for placement of the SMF should be issued. DPW will commence any such hearing within 40 days after the receipt of any objections. You will have the opportunity to express your concerns about the SMF at the hearing should you choose to attend.

Thank you,

Celine X. Leung
San Francisco Municipal Transportation Agency
One South Van Ness Avenue, 7th Floor
San Francisco, CA 94103-5417
(415) 701-4558

Controller cabinet: 36"W x 60"H x 17"D
Concrete foundation: 38" W x 2" H x 19"D
Total Height (cabinet & foundation): 62"





(415) 554-5810
FAX (415) 554-6161
<http://www.sfdpw.org>

Department of Public Works
Bureau of Street-Use and Mapping
1155 Market St, 3rd Floor
San Francisco, CA 94103

13EXC-1895

Utility Excavation Permit

Address : Multiple Locations

Cost: \$8,878.91

Block: Lot: Zip:

Pursuant to Article 2.4 of the Public Works Code in conjunction to DPW Order 178,940 permission, revocable at the will of the Director of Public Works, to excavate and restore the public right-of-way is granted to Permittee.

Bay Area Lightworks

Name: Bay Area Lightworks

Address: 1460 Yosemite Ave. San Francisco, CA 94124

Contact: Lindy Galimba

Phone: 415-822-2336

Conditions

This permit is approved with the condition that "No cabinet(s), PG&E power meter pedestal and VMS (Variable Message Sign) system will be installed (including foundation) under this permit until DPW approves the proposed location(s) for the installation of the cabinet(s)". Failure to comply with this condition may render this permit void and may subject Bay Area Lightworks to a fine or citation for up to \$10,000.00 a day for installing a cabinet without approval and valid approved permit.

Also, due to the coordinated planned paving schedule on Franklin St. from Fell St. to Clay St., the full restoration requirements per the excavation code (full lane width restoration) will not be required. Bay Area Lightworks will be allowed to do the standard restoration (place concrete base and hot asphalt concrete flush to the wearing surface) for the size of the excavation (T-trench) only. In-lieu paving payment cost will not be required since this project was coordinated with the paving program.

This permit has been revised to reflect the change on the permit condition with regards to the installation of the cabinets. This permit approves the installation of sixteen (16) traffic signal controller cabinets and two (2) power meter pedestals for a total of eighteen (18) proposed cabinets installed on various locations. (07/02/2013)

EmergencyConfirmationNumber**24 Hour / 7 Day Contact:**

JIM LAU #415-760-9243

Service Address/Project:VAN NESS CORRIDORS - FRANKLIN ST. (Part 1)
(Contract No. 1900J) (Work location: Franklin St. between Fell St.to Clay St.)**Start Date**

06/05/2013

Permit expires on:

6/19/2014

Purpose

Electric

Excavation Reason

Place Conduit

Excavation Reason Description**Method:**

Open Cut: Sawcut

TrackingNumber1**TrackingNumber2****Project Size**

12150

Inspection

The undersigned Permittee hereby agrees to comply with all requirements and conditions noted on this permit

Approved Date : 07/02/2013

****When drilling/excavating in sidewalk area, entire flag(s) must be replaced.****

Applicant/Permittee

Date

Distribution:
Inside BSM: Utility Inspection

Printed : 7/11/2014 8:14:58 AM

Plan Checker

Rene Lopez

STREET EXCAVATION REQUIREMENTS:

1. The permittee shall call Underground Service Alert (U.S.A.), telephone number 1-800-227-2600, 48 hours prior to any excavation.
2. All work including sidewalk and pavement cutting and removal, lagging, excavation, backfill, and sidewalk and pavement restoration shall be done by a licensed paving contractor and in accordance with the requirements of the Standard Specifications of the Bureau of Engineering, Department of Public Works, July 1986 Edition and Department of Public Works Order Nos. 176,707, copy attached.
3.
 - a. DPW Order 181,305, dated 6/17/13, Reinforced Concrete Bus pads, shall be constructed in accordance with SFPDW Standard Plan, File No. 96,607 and SFPDW Standard Specification Section 210 except that the concrete bus pad shall have a minimum compressive strength of 5,000 psi. Concrete bus pads shall be constructed at a minimum thickness of 10 to 12 inches and shall be approximately 10-foot wide.
 - b. DPW Order 181,306 dated 9/26/13, Reinforced concrete sidewalk, shall be constructed in accordance with the SFPDW Standard Plan File No. 96,608 and SFPDW Standard Specification Section 204 with #3 steel reinforced bars at mid-depth of the concrete sidewalk slab.
4. Sidewalk and pavement restoration shall include the replacement of traffic lane and crosswalk striping, parking stall markings, and curb painting that might have been obliterated during street excavation. The permittee shall perform their work under on the following options:
 - a. Have the City forces do the striping and painting work at the permittee's expense. The permittee shall make a deposit with the Department of Parking & Traffic for this purpose in an amount estimated by the Municipal Transportation Agency (MTA) 7th Floor 1 South Van Ness Ave telephone 701-4500, and notify the MTA at least 48 hours in advance of the time the work is to be done.
 - b. Perform the work themselves following instructions available at the Department of Parking & Traffic.
5. The permittee shall submit a non-refundable fee to Bureau of Street-Use and Mapping to pay for City Inspection of the backfill and pavement restoration. At least 48 hours in advance, the permittee shall make arrangements with the Street Improvement Section Inspectors, 554-7149, for an inspection schedule.
6. The permittee shall file and maintain an excavation bond in the sum of \$25,000.00 with the Department of Public Works, to guarantee the maintenance of the pavement in the excavation area for a period of 3 years following the completion of the backfill and pavement restoration pursuant to Article 2.4.40 of the Public Works Code.
7. The permittee shall conduct construction operations in accordance with the requirements of Article 11 of the Traffic Code. The permittee shall contact the MTA 7th Floor 1 South Van Ness Ave telephone 701-4500, for specific restrictions before starting work.
8. The permittee shall obtain the required permits, if any, from regulating agencies of the State of California.
9. The permittee shall verify the locations of any City or public service utility company facilities that may be affected by the work authorized by this permit and shall assume all responsibility for any damage to such facilities. The permittee shall make satisfactory arrangements and payments for any necessary temporary relocation of City or public utility company facilities.
10. The permittee shall pay the required fee for sewer installation permit at the Plumbing Inspection Division, Department of Building Inspection, 1660 Mission Street and arrange for inspection of this work, telephone 558-6054.
11. Concrete form work, planting of trees and pouring of sidewalk and/or curb shall not be performed prior to obtaining a permit from Bureau of Urban Forestry (BUF), telephone: 554-6700.
12. Per DPW Order 178,806, the recycling of Cobble Stones and Granit Curb shall follow as:
 - a. Cobblestones shall be clean of dirt prior to transporting. Extreme care shall be taken during the transporting the cobblestones to minimize damage before delivery to City. The cobblestones shall be neatly and securely placed on pallets so they can be moved about safely after the delivery. The Minimum size of cobblestone shall be 4 inches square (16 square inches). The cobblestones shall be delivered, including off loading, to the lower lot at the Cesar Chavez Street Yard located at 2323 Cesar Chavez Street or at alternative location directed by the Department within the City of San Francisco. Contact the Department forty-eight hours (48 hours) prior to delivery. The Department can be reached at (415) 641-2627.
 - b. Granite Curb shall be neatly and securely placed on pallets so they can be moved about safely after delivery. The Contractor shall exercise care in transporting the granite curb to minimize damage. The length limit of recyclable granite curbs shall be no less than four feet. The granite curb shall be delivered, including off loading, to the back lot at the Griffith Pump Station located at 1105 Thomas Street or at an alternative location directed by the Department within the City of San Francisco. Contact Bureau of Street and Sewer Repair (BSSR) at least forty-eight hours (48 hours) prior to delivery. BSSR can be reached at (415) 695-2087.
13. In consideration of this Permit being issued for the work described in the application, Permittee on its behalf and that of any successor or assign, and on behalf of any lessee, promises and agrees to perform all the terms of this Permit and to comply with all applicable laws, ordinances and regulations.
14. Permittee agrees on its behalf and that of any successor or assign to hold harmless, defend, and indemnify the City and County of San Francisco, including, without limitation, each of its commissions, departments, officers, agents and employees (hereinafter collectively referred to as the "City") from and against any and all losses, liabilities, expenses, claims, demands, injuries, damages, fines, penalties, costs or judgments including, without limitation, attorneys' fees and costs (collectively, "claims") of any kind allegedly arising directly or indirectly from (i) any act by, omission by, or negligence of, Permittee or its subcontractors, or the officers, agents, or employees of either, while engaged in the performance of the work authorized by this Permit, or while in or about the property subject to this Permit for any reason connected in any way whatsoever with the performance of the work authorized by this Permit, or allegedly resulting directly or indirectly from the maintenance or installation of any equipment, facilities or structures authorized under this Permit, (ii) any accident or injury to any contractor or subcontractor, or any officer, agent, or employee of either of them, while engaged in the performance of the work authorized by this Permit, or while in or about the property, for any reason connected with the performance of the work authorized by this Permit, or arising from liens or claims for services rendered or labor or materials furnished in or for the performance of the work authorized by this Permit, (iii) injuries or damages to real or personal property, good will, and persons in, upon or in any way allegedly connected with the work authorized by this Permit from any cause or claims arising at any time, and (iv) any release or discharge, or threatened release or discharge, of any hazardous material caused or allowed by Permittee in, under, on or about the property subject to this Permit or into the environment. As used herein, "hazardous material" means any substance, waste or material which, because of its quantity, concentration of physical or chemical characteristics is deemed by any federal, state, or local governmental authority to pose a present or potential hazard to human health or safety or to the environment.
15. Permittee must hold harmless, indemnify and defend the City regardless of the alleged negligence of the City or any other party, except only for claims resulting directly from the sole negligence or willful misconduct of the City. Permittee specifically acknowledges and agrees that it has an immediate and independent obligation to defend the City from any claim which actually or potentially falls within this indemnity provision, even if the allegations are or may be groundless, false or fraudulent, which obligation arises at the time such claim is tendered to Permittee by the City and continues at all times thereafter. Permittee agrees that the indemnification obligations assumed under this Permit shall survive expiration of the Permit or completion of work.
16. Permittee shall obtain and maintain through the terms of this Permit general liability, automobile liability or workers' compensation insurance as the City deems necessary to protect the City against claims for damages for personal injury, accidental death and property damage allegedly arising from any work done under this Permit. Such insurance shall in no way limit Permittee's indemnity hereunder. Certificates of insurance, in form and with insurers satisfactory to the City, evidencing all coverages above shall be furnished to the City before commencing any operations under this Permit, with complete copies of policies furnished promptly upon City request.
17. The permittee and any permitted successor or assign recognize and understand that this permit may create a possessory interest.

Special Conditions

13EXC-1895

Conditions

====>NOTES: Per the Public Works Excavation Code:

- 1). ' T ' trench shall be the standard restoration practice for all trenches greater than 18 inches in width. The restoration of the concrete base and pavement will be equal to 1 ft. as measured from the edge of the trench;
- 2). the minimum pavement restoration requirements (mill and fill) for trenches exceeding 25% of the length of the block shall include the restoration of all affected lanes for the entire length of the block. For streets that are not delineated by painted lanes and the width of the excavation is less than thirteen (13) feet, the pavement restoration requirements (mill and fill) shall be for the entire length of the block thirteen (13) feet in width;
- 3). for excavation in the intersection, the restoration shall be to pave all affected quadrants either with the 13 foot rule for streets without delineated traffic lanes unless it is on a Muni route and for streets with multiple delineated traffic lanes in one direction, the restoration shall be limited to the affected lane(s).

====>Per DPW sign specifications, all projects impacting the length of one (1) block face or more will require the installation of a project information sign, for the duration of the project. The project information sign should be located at either end of the project facing oncoming vehicular traffic. For larger projects that exceed five (5) blocks, the project information sign should be placed at five (5) block intervals in both directions. The signage is intended to keep the public informed of the intent of the project, project schedule, contact information and allow for updates as needed.

====>Due to the coordinated planned paving schedule on Franklin St. from Fell St. to Clay St., the full restoration requirements per the excavation code (full lane width restoration) will not be required. Bay Area Lightworks will be allowed to do the standard restoration (place concrete base and hot asphalt concrete flush to the wearing surface) for the size of the excavation (T-trench) only. In-lieu paving payment cost will not be required since this project was coordinated with the paving program.

====>In the event that the proposed excavation is within the crosswalk and falls on the conditions of the curb ramp regulations per DPW Order No. 179,254, an evaluation of the angular returns will be conducted at each end of the affected crosswalk to determine whether the affected curb ramps are built per the current City standards. All curb ramp installation shall comply with ADA requirements.

====>If concrete street, gutter or parking strip is excavated, Bay Area Lightworks shall remove and replace the entire concrete section from construction joint to construction joint. (No new construction joint will be allowed).

====>When drilling/excavating in the sidewalk area, entire sidewalk flag(s) must be replaced to adjacent score lines.

====>Placement or installation of any utility facilities within the curb return area is prohibited per DPW Order No. 175,387.

====>The Department of Public Works approves this permit pursuant to the following special conditions, which the Department of Public Works incorporates into the permit and makes a part thereof.

SPECIAL PERMIT CONDITIONS:

1. Bay Area Lightworks shall coordinate all work with any other construction projects and events known or unforeseen such as to minimize the impact of construction project on the general public and/or event(s).
2. Bay Area Lightworks shall also comply with Code Section 2.4.50(b)(ii) and (b)(iii), post and maintain notice(s) at the site of the excavation and deliver a written notice to each dwelling unit on the block(s) affected by the excavation at least ten (10) days prior to start of construction.
3. Bay Area Lightworks shall comply with Code Section 2.4.55(b)(i), such that each excavation will be backfilled and compacted within 120 hours from the time the construction related to the excavation is completed, and immediately place and maintain temporary pavement (cutback) over the excavation(s).
4. Bay Area Lightworks's work shall be in accordance to all traffic regulations per S.F. Traffic Code (The Blue Book) or with any DPT approved traffic routing plan or DPT special traffic permit.
5. Bay Area Lightworks shall provide safe access for all pedestrians at all times. Special attention must be paid to provide ingress and egress to businesses and driveways.
6. Bay Area Lightworks shall coordinate all work with MUNI so as to avoid disruption to MUNI services. Please call Carlos Carrillo of Muni at #567-8745 to coordinate the schedule of work.
7. Bay Area Lightworks shall discuss and coordinate with Muni with regards to relocating bus stops if necessary for pedestrian safety. Please call Carlos Carrillo of Muni at #567-8745 for coordination.
8. Bay Area Lightworks shall hire SF police officers (when necessary) to control traffic so as to minimize the impact of the construction on the general public.
9. Bay Area Lightworks shall cooperate and participate in all public outreach and information including community meetings.
10. Bay Area Lightworks shall replace any existing traffic stripings and markings that are removed or damaged by the work activity with temporary stripings and markings after the restoration of the pavement as specified on the revised Section 6.2 'Pavement Markings' of DPT's 'Blue Book'. Also, Bay Area Lightworks shall pay to DPT the cost of replacing the permanent pavement markings. For any questions, please call Conrad Magat of DPT at (415) 701-4680.
11. Bay Area Lightworks shall restore all trenches per the Excavation Code and shall be to the satisfaction of the assigned city inspector.
12. Bay Area Lightworks shall remove all temporary pavement markings including USA marking on both the sidewalk and street at the conclusion of the excavation.
13. Bay Area Lightworks shall submit compaction test results done by a certified material testing laboratory as required by the excavation code prior to pavement restoration. [NOTE: Per Article 2.4 of the Public Works Code, the required compaction test shall be one (1) set of three (3) compaction tests per one (1) regular city block, or as specified by the DPW assigned inspector. Copies of the compaction test results shall be provided to the assigned DPW inspector.]

Failure to comply with the above requirements may render this permit void and may subject Bay Area Lightworks to a fine or citation.

Permit Addresses

13EXC-1895

*RW = RockWheel, SMC = Surface Mounted Cabinets, S/W = Sidewalk Work, DB = Directional Boring, BP= Reinforced Concrete Bus Pad, UB = Reinforced Concrete for Utility Pull Boxes and Curb Ramps

Number of blocks: 68 Total repair size:12150 sqft Total Streetspace:7740 Total Sidewalk: sqft

ID	Street Name	From St	To St	Sides	*Other	Asphalt	Concrete	Street Space Feet	Sidewalk Feet
111	CALIFORNIA ST	VAN NESS AVE	FRANKLIN ST	North	RW : False SMC : True S/W Only : True DB: False BP: False UB: False	0	60	0	
Total						0	60	0	
26	EDDY ST	VAN NESS AVE	FRANKLIN ST	Both	RW : False SMC : True S/W Only : False DB: False BP: False UB: False	20	60	20	
Total						20	60	20	
113	ELLIS ST	VAN NESS AVE	FRANKLIN ST	North	RW : False SMC : True S/W Only : True DB: False BP: False UB: False	0	15	0	
Total						0	15	0	
1	FRANKLIN ST	FELL ST	LINDEN ST	East	RW : False SMC : False S/W Only : False DB: False BP: False UB: False	100	60		
3		LINDEN ST	HAYES ST	East	RW : False SMC : True S/W Only : False DB: False BP: False UB: False	100	75	100	
5		HAYES ST	IVY ST	East	RW : False SMC : False S/W Only : False DB: False BP: False UB: False	270	100		

ID	Street Name	From St	To St	Sides	*Other	Asphalt	Concrete	Street Space Feet	Sidewalk Feet
6	FRANKLIN ST	IVY ST	GROVE ST	East	RW : False SMC : True S/W Only : False DB: False BP: False UB: False	270	100	270	
8		GROVE ST	FULTON ST	East	RW : False SMC : False S/W Only : False DB: False BP: False UB: False	250	0		
10		FULTON ST	MCALLISTER ST	Both	RW : False SMC : False S/W Only : False DB: False BP: False UB: False	320	90		
12		MCALLISTER ST	REDWOOD ST	West	RW : False SMC : True S/W Only : False DB: False BP: False UB: False	275	60	275	
14		REDWOOD ST	GOLDEN GATE AVE	West	RW : False SMC : False S/W Only : False DB: False BP: False UB: False	275	60		
16		GOLDEN GATE AVE	ELM ST	West	RW : False SMC : False S/W Only : False DB: False BP: False UB: False	275	30	275	
17		ELM ST	Intersection	West	RW : False SMC : False S/W Only : False DB: False BP: False UB: False	70	0	275	
18		ELM ST	TURK ST	Both	RW : False SMC : False S/W Only : False DB: False BP: False UB: False	275	30		
20		TURK ST	LARCH ST	Both	RW : False SMC : True S/W Only : False DB: False BP: False UB: False	335	30	335	

ID	Street Name	From St	To St	Sides	*Other	Asphalt	Concrete	Street Space Feet	Sidewalk Feet
22	FRANKLIN ST	LARCH ST	EDDY ST	East	RW : False SMC : False S/W Only : False DB: False BP: False UB: False	335	30	335	
25		EDDY ST	Intersection	East	RW : False SMC : False S/W Only : False DB: False BP: False UB: False	70	0		
27		EDDY ST	WILLOW ST	East	RW : False SMC : False S/W Only : False DB: False BP: False UB: False	275	0		
29		WILLOW ST	ELLIS ST	East	RW : False SMC : False S/W Only : False DB: False BP: False UB: False	275	0		
30		ELLIS ST	Intersection	East	RW : False SMC : False S/W Only : False DB: False BP: False UB: False	60	0		
31		ELLIS ST	OLIVE ST	East	RW : False SMC : False S/W Only : False DB: False BP: False UB: False	345	30	345	
33		OLIVE ST	OFARRELL ST \ STARR KING WAY	Both	RW : False SMC : True S/W Only : False DB: False BP: False UB: False	345	30	345	
35		OFARRELL ST \ STARR KING WAY	MYRTLE ST	East	RW : False SMC : False S/W Only : False DB: False BP: False UB: False	320	0	320	
37		MYRTLE ST	GEARY BLVD	Both	RW : False SMC : False S/W Only : False DB: False BP: False UB: False	320	60	320	

ID	Street Name	From St	To St	Sides	*Other	Asphalt	Concrete	Street Space Feet	Sidewalk Feet
40	FRANKLIN ST	GEARY BLVD	PETER YORKE WAY \ POST ST	Both	RW : False SMC : False S/W Only : False DB: False BP: False UB: False	320	60		
42		PETER YORKE WAY \ POST ST	DANIEL BURNHAM CT	East	RW : False SMC : False S/W Only : False DB: False BP: False UB: False	275	0	275	
43		DANIEL BURNHAM CT	Intersection	East	RW : False SMC : False S/W Only : False DB: False BP: False UB: False	60	0	275	
44		DANIEL BURNHAM CT	SUTTER ST	East	RW : False SMC : False S/W Only : False DB: False BP: False UB: False	275	30	275	
46		SUTTER ST	FERN ST	Both	RW : False SMC : True S/W Only : False DB: False BP: False UB: False	375	60	375	
47		FERN ST	Intersection	East	RW : False SMC : False S/W Only : False DB: False BP: False UB: False	60	0	375	
48		FERN ST	BUSH ST	East	RW : False SMC : False S/W Only : False DB: False BP: False UB: False	375	60	375	
49		BUSH ST	Intersection	East	RW : False SMC : False S/W Only : False DB: False BP: False UB: False	60	0		
50		BUSH ST	AUSTIN ST	East	RW : False SMC : False S/W Only : False DB: False BP: False UB: False	270	50		

ID	Street Name	From St	To St	Sides	*Other	Asphalt	Concrete	Street Space Feet	Sidewalk Feet
51	FRANKLIN ST	AUSTIN ST	Intersection	East	RW : False SMC : False S/W Only : False DB: False BP: False UB: False	60	0	270	
52		AUSTIN ST	PINE ST	East	RW : False SMC : False S/W Only : False DB: False BP: False UB: False	270	50		
54		PINE ST	CALIFORNIA ST	East	RW : False SMC : True S/W Only : False DB: False BP: False UB: False	275	30	275	
55		CALIFORNIA ST	Intersection	East	RW : False SMC : False S/W Only : False DB: False BP: False UB: False	80	30	80	
56		CALIFORNIA ST	SACRAMENTO ST	East	RW : False SMC : True S/W Only : False DB: False BP: False UB: False	265	30	265	
58		SACRAMENTO ST	CLAY ST	East	RW : False SMC : True S/W Only : False DB: False BP: False UB: False	270	60	270	
59		CLAY ST	Intersection	East	RW : False SMC : False S/W Only : False DB: False BP: False UB: False	60	30	60	
105		FELL ST	Intersection	East	RW : False SMC : False S/W Only : True DB: False BP: False UB: False	0	50	0	
Total						8510	1325	6365	
9	FULTON ST	FRANKLIN ST	Intersection	East	RW : False SMC : False S/W Only : False DB: False BP: False UB: False	60	0	60	

ID	Street Name	From St	To St	Sides	*Other	Asphalt	Concrete	Street Space Feet	Sidewalk Feet
107	FULTON ST	FRANKLIN ST	GOUGH ST	North	RW : False SMC : True S/W Only : True DB: False BP: False UB: False	0	50	0	
Total						60	50	60	
38	GEARY BLVD	GEARY ST \ VAN NESS AVE	FRANKLIN ST	South	RW : False SMC : True S/W Only : True DB: False BP: False UB: False	0	60	0	
39		FRANKLIN ST	Intersection	East	RW : False SMC : False S/W Only : False DB: False BP: False UB: False	60	30	60	
Total						60	90	60	
15	GOLDEN GATE AVE	FRANKLIN ST	Intersection	West	RW : False SMC : False S/W Only : False DB: False BP: False UB: False	65	0		
Total						65	0		
108	GOUGH ST	GROVE ST	FULTON ST	East	RW : False SMC : True S/W Only : True DB: False BP: False UB: False	0	60	0	
109		ELM ST	TURK ST	Both	RW : False SMC : True S/W Only : False DB: False BP: False UB: False	100	50	0	
Total						100	110	0	
7	GROVE ST	FRANKLIN ST	Intersection	East	RW : False SMC : False S/W Only : False DB: False BP: False UB: False	50	0	50	
Total						50	0	50	

ID	Street Name	From St	To St	Sides	*Other	Asphalt	Concrete	Street Space Feet	Sidewalk Feet
4	HAYES ST	FRANKLIN ST	Intersection	East	RW : False SMC : False S/W Only : False DB: False BP: False UB: False	40	0	40	
114		VAN NESS AVE	FRANKLIN ST	South	RW : False SMC : True S/W Only : True DB: False BP: False UB: False	0	15	0	
Total						40	15	40	
106	IVY ST	FRANKLIN ST	Intersection	East	RW : False SMC : False S/W Only : False DB: False BP: False UB: False	40	0	0	
Total						40	0	0	
21	LARCH ST	FRANKLIN ST	Intersection	East	RW : False SMC : False S/W Only : False DB: False BP: False UB: False	60	0	335	
Total						60	0	335	
2	LINDEN ST	FRANKLIN ST	Intersection	East	RW : False SMC : False S/W Only : False DB: False BP: False UB: False	40	0	40	
Total						40	0	40	
11	MCALLISTER ST	FRANKLIN ST	Intersection	West	RW : False SMC : False S/W Only : False DB: False BP: False UB: False	65	30		
Total						65	30		
36	MYRTLE ST	FRANKLIN ST	Intersection	East	RW : False SMC : False S/W Only : False DB: False BP: False UB: False	60	0	320	
Total						60	0	320	

ID	Street Name	From St	To St	Sides	*Other	Asphalt	Concrete	Street Space Feet	Sidewalk Feet
32	OLIVE ST	FRANKLIN ST	Intersection	East	RW : False SMC : False S/W Only : False DB: False BP: False UB: False	60	0	345	
Total						60	0	345	
53	PINE ST	FRANKLIN ST	Intersection	East	RW : False SMC : False S/W Only : False DB: False BP: False UB: False	60	0		
Total						60	0		
41	POST ST	FRANKLIN ST \ PETER YORKE WAY	Intersection	East	RW : False SMC : False S/W Only : False DB: False BP: False UB: False	45	0	45	
112		VAN NESS AVE	FRANKLIN ST \ PETER YORKE WAY	North	RW : False SMC : True S/W Only : True DB: False BP: False UB: False	0	15	0	
Total						45	15	45	
13	REDWOOD ST	FRANKLIN ST	Intersection	West	RW : False SMC : False S/W Only : False DB: False BP: False UB: False	275	60		
Total						275	60		
57	SACRAMENTO ST	FRANKLIN ST	Intersection	East	RW : False SMC : False S/W Only : False DB: False BP: False UB: False	60	30	60	
Total						60	30	60	
34	STARR KING WAY	FRANKLIN ST \ OFARRELL ST	Intersection	East	RW : False SMC : False S/W Only : False DB: False BP: False UB: False	60	0		
Total						60	0		

ID	Street Name	From St	To St	Sides	*Other	Asphalt	Concrete	Street Space Feet	Sidewalk Feet
45	SUTTER ST	FRANKLIN ST	Intersection	Both	RW : False SMC : False S/W Only : False DB: False BP: False UB: False	70	0		
Total						70	0		
19	TURK ST	FRANKLIN ST	Intersection	Both	RW : False SMC : False S/W Only : False DB: False BP: False UB: False	120	0		
24		GOUGH ST	Intersection	East	RW : False SMC : False S/W Only : False DB: False BP: False UB: False	80	0	0	
110		FRANKLIN ST	GOUGH ST	North	RW : False SMC : False S/W Only : False DB: False BP: False UB: False	15	0	0	
Total						215	0	0	
28	WILLOW ST	FRANKLIN ST	Intersection	East	RW : False SMC : False S/W Only : False DB: False BP: False UB: False	275	0		
Total						275	0		

Exceptions

13EXC-1895

Street Name	From St	To St	Message	Job	Contact	Dates
AUSTIN ST						
	FRANKLIN ST	Intersection	Conflict with existing Street Use Permit.	12B-0107	Refer to Agent - Refer to Agent	
	FRANKLIN ST	Intersection	Conflict with existing Street Use Permit.	12B-0111	Refer to Agent - Refer to Agent	
	FRANKLIN ST	Intersection	Conflict with existing Street Use Permit.	12B-0119	Refer to Agent - Refer to Agent	
	FRANKLIN ST	Intersection	Conflict with existing Street Use Permit.	12B-0122	Refer to Agent - Refer to Agent	
	FRANKLIN ST	Intersection	Conflict with existing Street Use Permit.	12B-0124	Refer to Agent - Refer to Agent	
	FRANKLIN ST	Intersection	Conflict with existing Street Use Permit.	12B-0131	Refer to Agent - Refer to Agent	
	FRANKLIN ST	Intersection	Conflict with existing Street Use Permit.	13B-0009	Refer to Agent - Refer to Agent	
	FRANKLIN ST	Intersection	Conflict with existing Street Use Permit.	13B-0012	Refer to Agent - Refer to Agent	
	FRANKLIN ST	Intersection	Conflict with existing Street Use Permit.	13B-0017	Refer to Agent - Refer to Agent	
	FRANKLIN ST	Intersection	Conflict with existing Street Use Permit.	13B-0040	Refer to Agent - Refer to Agent	
	FRANKLIN ST	Intersection	Proposed Paving.	PAVING	Au Bui -	Aug 12 2013-Mar 28 2014
	FRANKLIN ST	Intersection	Proposed Paving.	PAVING	Au Bui -	Jul 10 2013-Mar 28 2014
	FRANKLIN ST	Intersection	Proposed Excavation.	SF MTA SS - Transportation Engineering (Capital)	Cathal Hennessy -	Feb 1 2013-Dec 1 2013
BUSH ST						
	FRANKLIN ST	Intersection	Conflict with existing Street Use Permit.	12B-0107	Refer to Agent - Refer to Agent	
	FRANKLIN ST	Intersection	Conflict with existing Street Use Permit.	12B-0111	Refer to Agent - Refer to Agent	
	FRANKLIN ST	Intersection	Conflict with existing Street Use Permit.	12B-0119	Refer to Agent - Refer to Agent	
	FRANKLIN ST	Intersection	Conflict with existing Street Use Permit.	12B-0122	Refer to Agent - Refer to Agent	
	FRANKLIN ST	Intersection	Conflict with existing Street Use Permit.	12B-0124	Refer to Agent - Refer to Agent	
	FRANKLIN ST	Intersection	Conflict with existing Street Use Permit.	12B-0131	Refer to Agent - Refer to Agent	
	FRANKLIN ST	Intersection	Conflict with existing Street Use Permit.	13B-0009	Refer to Agent - Refer to Agent	
	FRANKLIN ST	Intersection	Conflict with existing Street Use Permit.	13B-0012	Refer to Agent - Refer to Agent	
	FRANKLIN ST	Intersection	Conflict with existing Street Use Permit.	13B-0017	Refer to Agent - Refer to Agent	
	FRANKLIN ST	Intersection	Conflict with existing Street Use Permit.	13B-0040	Refer to Agent - Refer to Agent	
	FRANKLIN ST	Intersection	Please see special paving requirements for Moratorium Streets.	1632J		Sep 3 2011-Sep 3 2016

Street Name	From St	To St	Message	Job	Contact	Dates
	FRANKLIN ST	Intersection	Proposed Excavation.	SF MTA SS - Transportation Engineering (Capital)	Cathal Hennessy -	Feb 1 2013-Dec 1 2013
CALIFORNIA ST						
	VAN NESS AVE	FRANKLIN ST -	Conflict with existing Street Use Permit.	12B-0035	Refer to Agent - Refer to Agent	
	FRANKLIN ST	Intersection	Conflict with existing Street Use Permit.	12B-0097	Refer to Agent - Refer to Agent	
	FRANKLIN ST	Intersection	Conflict with existing Street Use Permit.	12B-0111	Refer to Agent - Refer to Agent	
	FRANKLIN ST	Intersection	Conflict with existing Street Use Permit.	12B-0116	Refer to Agent - Refer to Agent	
	FRANKLIN ST	Intersection	Conflict with existing Street Use Permit.	12B-0118	Refer to Agent - Refer to Agent	
	FRANKLIN ST	Intersection	Conflict with existing Street Use Permit.	12B-0119	Refer to Agent - Refer to Agent	
	FRANKLIN ST	Intersection	Conflict with existing Street Use Permit.	12B-0122	Refer to Agent - Refer to Agent	
	FRANKLIN ST	Intersection	Conflict with existing Street Use Permit.	12B-0124	Refer to Agent - Refer to Agent	
	FRANKLIN ST	Intersection	Conflict with existing Street Use Permit.	12B-0131	Refer to Agent - Refer to Agent	
	FRANKLIN ST	Intersection	Conflict with existing Street Use Permit.	13B-0009	Refer to Agent - Refer to Agent	
	FRANKLIN ST	Intersection	Conflict with existing Street Use Permit.	13B-0012	Refer to Agent - Refer to Agent	
	FRANKLIN ST	Intersection	Conflict with existing Street Use Permit.	13B-0017	Refer to Agent - Refer to Agent	
	VAN NESS AVE	FRANKLIN ST -	DPT Blue Book Traffic Restriction. Time of day during which lanes must be kept clear: NORTH 7AM - 9AM 3PM - 7PM MONDAY THROUGH FRIDAY // SOUTH 7AM - 9AM 3PM - 7PM MONDAY THROUGH FRIDAY	N/A		
	FRANKLIN ST	Intersection	Proposed Paving.	PAVING	Au Bui -	Aug 12 2013-Mar 28 2014
	FRANKLIN ST	Intersection	Proposed Paving.	PAVING	Au Bui -	Jul 10 2013-Mar 28 2014
	FRANKLIN ST	Intersection	Proposed Excavation.	SF DPW IDC - Streets & Highways	Au Bui -	Aug 12 2013-Mar 28 2014
	FRANKLIN ST	Intersection	Proposed Excavation.	SF DPW IDC - Streets & Highways	Au Bui -	Jul 10 2013-Mar 28 2014
	FRANKLIN ST	Intersection	Proposed Excavation.	SF MTA SS - Transportation Engineering (Capital)	Cathal Hennessy -	Feb 1 2013-Dec 1 2013
CLAY ST						
	FRANKLIN ST	Intersection	Under G095 requirement, Contractor shall contact Muni Overhead Line Division of any work 10 feet in horizontal or vertical direction of overhead lines. Contact: Tim Lipps @ (415) 554-9227	N/A		
	FRANKLIN ST	Intersection	Proposed Paving.	PAVING	Au Bui -	Aug 12 2013-Mar 28 2014
	FRANKLIN ST	Intersection	Proposed Paving.	PAVING	Au Bui -	Jul 10 2013-Mar 28 2014

Street Name	From St	To St	Message	Job	Contact	Dates
	FRANKLIN ST	Intersection	Proposed Excavation.	SF MTA Capital Programs and Costruction	Darton Ito -	Jan 1 2020-Dec 31 2020
	FRANKLIN ST	Intersection	Proposed Excavation.	SF MTA SS - Transportatio n Engineering (Capital)	Cathal Hennessy -	Feb 1 2013-Dec 1 2013
DANIEL BURNHAM CT						
	FRANKLIN ST	Intersection	Conflict with existing Street Use Permit.	12B-0107	Refer to Agent - Refer to Agent	
	FRANKLIN ST	Intersection	Conflict with existing Street Use Permit.	12B-0111	Refer to Agent - Refer to Agent	
	FRANKLIN ST	Intersection	Conflict with existing Street Use Permit.	12B-0119	Refer to Agent - Refer to Agent	
	FRANKLIN ST	Intersection	Conflict with existing Street Use Permit.	12B-0122	Refer to Agent - Refer to Agent	
	FRANKLIN ST	Intersection	Conflict with existing Street Use Permit.	12B-0124	Refer to Agent - Refer to Agent	
	FRANKLIN ST	Intersection	Conflict with existing Street Use Permit.	12B-0131	Refer to Agent - Refer to Agent	
	FRANKLIN ST	Intersection	Conflict with existing Street Use Permit.	13B-0009	Refer to Agent - Refer to Agent	
	FRANKLIN ST	Intersection	Conflict with existing Street Use Permit.	13B-0012	Refer to Agent - Refer to Agent	
	FRANKLIN ST	Intersection	Conflict with existing Street Use Permit.	13B-0017	Refer to Agent - Refer to Agent	
	FRANKLIN ST	Intersection	Conflict with existing Street Use Permit.	13B-0040	Refer to Agent - Refer to Agent	
	FRANKLIN ST	Intersection	Proposed Paving.	PAVING	Au Bui -	Aug 12 2013-Mar 28 2014
	FRANKLIN ST	Intersection	Proposed Paving.	PAVING	Au Bui -	Jul 10 2013-Mar 28 2014
	FRANKLIN ST	Intersection	Proposed Excavation.	SF DPW IDC - Streets & Highways	Au Bui -	Aug 12 2013-Mar 28 2014
	FRANKLIN ST	Intersection	Proposed Excavation.	SF DPW IDC - Streets & Highways	Au Bui -	Jul 10 2013-Mar 28 2014
	FRANKLIN ST	Intersection	Proposed Excavation.	SF MTA SS - Transportatio n Engineering (Capital)	Cathal Hennessy -	Feb 1 2013-Dec 1 2013
EDDY ST						
	FRANKLIN ST	Intersection	Conflict with existing Street Use Permit.	12B-0107	Refer to Agent - Refer to Agent	
	FRANKLIN ST	Intersection	Conflict with existing Street Use Permit.	12B-0119	Refer to Agent - Refer to Agent	
	FRANKLIN ST	Intersection	Conflict with existing Street Use Permit.	12B-0122	Refer to Agent - Refer to Agent	
	FRANKLIN ST	Intersection	Conflict with existing Street Use Permit.	12B-0131	Refer to Agent - Refer to Agent	
	VAN NESS AVE	FRANKLIN ST -	Conflict with existing Street Use Permit.	12ECN-1037	Refer to Agent5504900 - Refer to Agent5504900	Oct 15 2012-
	VAN NESS AVE	FRANKLIN ST -	Conflict with existing Street Use Permit.	12SW-0071	Refer to Agent - Refer to Agent	
	FRANKLIN ST	Intersection	Conflict with existing Street Use Permit.	13B-0009	Refer to Agent - Refer to Agent	

Street Name	From St	To St	Message	Job	Contact	Dates
	FRANKLIN ST	Intersection	Conflict with existing Street Use Permit.	13B-0017	Refer to Agent - Refer to Agent	
	FRANKLIN ST	Intersection	Conflict with existing Street Use Permit.	13B-0040	Refer to Agent - Refer to Agent	
	FRANKLIN ST	Intersection	Please refer to Figure 12 of Section 9.4(A) of the DPW Order No. 171,442 for special conditions for excavation in the vicinity of AWSS.	N/A		
	FRANKLIN ST	Intersection	Under G095 requirement, Contractor shall contact Muni Overhead Line Division of any work 10 feet in horizontal or vertical direction of overhead lines. Contact: Tim Lipps @ (415) 554-9227	N/A		
	VAN NESS AVE	FRANKLIN ST -	Banners are allowed on this street	N/A		
	VAN NESS AVE	FRANKLIN ST -	Please refer to Figure 12 of Section 9.4(A) of the DPW Order No. 171,442 for special conditions for excavation in the vicinity of AWSS.	N/A		
	VAN NESS AVE	FRANKLIN ST -	Under G095 requirement, Contractor shall contact Muni Overhead Line Division of any work 10 feet in horizontal or vertical direction of overhead lines. Contact: Tim Lipps @ (415) 554-9227	N/A		
	FRANKLIN ST	Intersection	Proposed Paving.	PAVING	Au Bui -	Aug 12 2013-Mar 28 2014
	FRANKLIN ST	Intersection	Proposed Paving.	PAVING	Au Bui -	Jul 10 2013-Mar 28 2014
	FRANKLIN ST	Intersection	Proposed Excavation.	SF DPW IDC - Streets & Highways	Au Bui -	Aug 12 2013-Mar 28 2014
	FRANKLIN ST	Intersection	Proposed Excavation.	SF DPW IDC - Streets & Highways	Au Bui -	Jul 10 2013-Mar 28 2014
	FRANKLIN ST	Intersection	Proposed Excavation.	SF DPW IDC - Streets & Highways	Au Bui -	Aug 12 2013-Mar 28 2014
	FRANKLIN ST	Intersection	Proposed Excavation.	SF DPW IDC - Streets & Highways	Au Bui -	Jul 10 2013-Mar 28 2014
	FRANKLIN ST	Intersection	Proposed Excavation.	SF MTA SS - Transportatio n Engineering (Capital)	Cathal Hennessy -	Feb 1 2013-Dec 1 2013
ELLIS ST						
	FRANKLIN ST	Intersection	Conflict with existing excavation permit. It is mandatory that you coordinate all work for joint paving.	11EXC-2294	1-800-743-5000 - 1-800-743-5000	Mar 18 2013-Jul 31 2013
	FRANKLIN ST	Intersection	Conflict with existing Street Use Permit.	12B-0107	Refer to Agent - Refer to Agent	
	FRANKLIN ST	Intersection	Conflict with existing Street Use Permit.	12B-0116	Refer to Agent - Refer to Agent	
	FRANKLIN ST	Intersection	Conflict with existing Street Use Permit.	12B-0119	Refer to Agent - Refer to Agent	
	FRANKLIN ST	Intersection	Conflict with existing Street Use Permit.	12B-0122	Refer to Agent - Refer to Agent	

Street Name	From St	To St	Message	Job	Contact	Dates
	FRANKLIN ST	Intersection	Conflict with existing Street Use Permit.	12B-0131	Refer to Agent - Refer to Agent	
	FRANKLIN ST	Intersection	Conflict with existing Street Use Permit.	13B-0009	Refer to Agent - Refer to Agent	
	FRANKLIN ST	Intersection	Conflict with existing Street Use Permit.	13B-0017	Refer to Agent - Refer to Agent	
	FRANKLIN ST	Intersection	Conflict with existing Street Use Permit.	13B-0040	Refer to Agent - Refer to Agent	
	FRANKLIN ST	Intersection	Please refer to Figure 12 of Section 9.4(A) of the DPW Order No. 171,442 for special conditions for excavation in the vicinity of AWSS.	N/A		
	VAN NESS AVE	FRANKLIN ST -	Banners are allowed on this street	N/A		
	VAN NESS AVE	FRANKLIN ST -	Please refer to Figure 12 of Section 9.4(A) of the DPW Order No. 171,442 for special conditions for excavation in the vicinity of AWSS.	N/A		
	FRANKLIN ST	Intersection	Proposed Paving.	PAVING	Au Bui -	Aug 12 2013-Mar 28 2014
	FRANKLIN ST	Intersection	Proposed Paving.	PAVING	Au Bui -	Jul 10 2013-Mar 28 2014
	FRANKLIN ST	Intersection	Proposed Excavation.	PG&E	Alex Hom -	Mar 18 2013-Sep 30 2013
	FRANKLIN ST	Intersection	Proposed Excavation.	SF DPW IDC - Streets & Highways	Au Bui -	Aug 12 2013-Mar 28 2014
	FRANKLIN ST	Intersection	Proposed Excavation.	SF DPW IDC - Streets & Highways	Au Bui -	Jul 10 2013-Mar 28 2014
	FRANKLIN ST	Intersection	Proposed Excavation.	SF MTA SS - Transportatio n Engineering (Capital)	Cathal Hennessy -	Feb 1 2013-Dec 1 2013
	FRANKLIN ST	Intersection	Prior to performing any construction, all CCSF survey monuments shall be referenced by a licensed Land Surveyor on a Corner Record or a Record of Survey, if any construction will take place within 10ft of the monument. For any questions, please call Mapping at #554-5827	Stone or Concrete Monument		
	VAN NESS AVE	FRANKLIN ST -	Prior to performing any construction, all CCSF survey monuments shall be referenced by a licensed Land Surveyor on a Corner Record or a Record of Survey, if any construction will take place within 10ft of the monument. For any questions, please call Mapping at #554-5827	Stone or Concrete Monument		
ELM ST						
	FRANKLIN ST	Intersection	Conflict with existing Street Use Permit.	12B-0107	Refer to Agent - Refer to Agent	
	FRANKLIN ST	Intersection	Conflict with existing Street Use Permit.	12B-0111	Refer to Agent - Refer to Agent	
	FRANKLIN ST	Intersection	Conflict with existing Street Use Permit.	12B-0119	Refer to Agent - Refer to Agent	
	FRANKLIN ST	Intersection	Conflict with existing Street Use Permit.	12B-0122	Refer to Agent - Refer to Agent	

Street Name	From St	To St	Message	Job	Contact	Dates
	FRANKLIN ST	Intersection	Conflict with existing Street Use Permit.	12B-0124	Refer to Agent - Refer to Agent	
	FRANKLIN ST	Intersection	Conflict with existing Street Use Permit.	12B-0131	Refer to Agent - Refer to Agent	
	FRANKLIN ST	Intersection	Conflict with existing Street Use Permit.	13B-0009	Refer to Agent - Refer to Agent	
	FRANKLIN ST	Intersection	Conflict with existing Street Use Permit.	13B-0017	Refer to Agent - Refer to Agent	
	FRANKLIN ST	Intersection	Conflict with existing Street Use Permit.	13B-0037	Refer to Agent - Refer to Agent	
	FRANKLIN ST	Intersection	Conflict with existing Street Use Permit.	13B-0040	Refer to Agent - Refer to Agent	
	FRANKLIN ST	Intersection	Please refer to Figure 12 of Section 9.4(A) of the DPW Order No. 171,442 for special conditions for excavation in the vicinity of AWSS.	N/A		
	FRANKLIN ST	Intersection	Proposed Paving.	PAVING	Au Bui -	Aug 12 2013-Mar 28 2014
	FRANKLIN ST	Intersection	Proposed Paving.	PAVING	Au Bui -	Jul 10 2013-Mar 28 2014
	FRANKLIN ST	Intersection	Proposed Excavation.	SF DPW IDC - Streets & Highways	Au Bui -	Aug 12 2013-Mar 28 2014
	FRANKLIN ST	Intersection	Proposed Excavation.	SF DPW IDC - Streets & Highways	Au Bui -	Jul 10 2013-Mar 28 2014
	FRANKLIN ST	Intersection	Proposed Excavation.	SF MTA SS - Transportation Engineering (Capital)	Cathal Hennessy -	Feb 1 2013-Dec 1 2013
	FRANKLIN ST	Intersection	Proposed Excavation.	SF Planning	Adam Varat -	Jan 1 2020-Dec 31 2020
FELL ST						
	FRANKLIN ST	Intersection	Conflict with existing Street Use Permit.	12B-0056	Refer to Agent - Refer to Agent	
	FRANKLIN ST	Intersection	Conflict with existing Street Use Permit.	12B-0097	Refer to Agent - Refer to Agent	
	FRANKLIN ST	Intersection	Conflict with existing Street Use Permit.	12B-0107	Refer to Agent - Refer to Agent	
	FRANKLIN ST	Intersection	Conflict with existing Street Use Permit.	12B-0111	Refer to Agent - Refer to Agent	
	FRANKLIN ST	Intersection	Conflict with existing Street Use Permit.	12B-0119	Refer to Agent - Refer to Agent	
	FRANKLIN ST	Intersection	Conflict with existing Street Use Permit.	12B-0122	Refer to Agent - Refer to Agent	
	FRANKLIN ST	Intersection	Conflict with existing Street Use Permit.	12B-0124	Refer to Agent - Refer to Agent	
	FRANKLIN ST	Intersection	Conflict with existing Street Use Permit.	12B-0131	Refer to Agent - Refer to Agent	
	FRANKLIN ST	Intersection	Conflict with existing Street Use Permit.	13B-0009	Refer to Agent - Refer to Agent	
	FRANKLIN ST	Intersection	Conflict with existing Street Use Permit.	13B-0012	Refer to Agent - Refer to Agent	
	FRANKLIN ST	Intersection	Conflict with existing Street Use Permit.	13B-0017	Refer to Agent - Refer to Agent	
	FRANKLIN ST	Intersection	Conflict with existing Street Use Permit.	13B-0040	Refer to Agent - Refer to Agent	
	FRANKLIN ST	Intersection	Conflict with existing Street Use Permit.	13B-0041	Refer to Agent - Refer to Agent	

Street Name	From St	To St	Message	Job	Contact	Dates
	FRANKLIN ST	Intersection	Please see special paving requirements for Moratorium Streets.	1574J		Oct 7 2010-Oct 7 2015
	FRANKLIN ST	Intersection	Proposed Excavation.	SF DPW IDC - Streets & Highways	Au Bui -	Aug 12 2013-Mar 28 2014
	FRANKLIN ST	Intersection	Proposed Excavation.	SF DPW IDC - Streets & Highways	Au Bui -	Jul 10 2013-Mar 28 2014
	FRANKLIN ST	Intersection	Proposed Excavation.	SF MTA SS - Transportation Engineering (Capital)	Cathal Hennessy -	Feb 1 2013-Dec 1 2013
	FRANKLIN ST	Intersection	Proposed Excavation.	SF Planning	Adam Varat -	Jan 1 2020-Dec 31 2020
FERN ST						
	FRANKLIN ST	Intersection	Conflict with existing Street Use Permit.	12B-0107	Refer to Agent - Refer to Agent	
	FRANKLIN ST	Intersection	Conflict with existing Street Use Permit.	12B-0111	Refer to Agent - Refer to Agent	
	FRANKLIN ST	Intersection	Conflict with existing Street Use Permit.	12B-0119	Refer to Agent - Refer to Agent	
	FRANKLIN ST	Intersection	Conflict with existing Street Use Permit.	12B-0122	Refer to Agent - Refer to Agent	
	FRANKLIN ST	Intersection	Conflict with existing Street Use Permit.	12B-0124	Refer to Agent - Refer to Agent	
	FRANKLIN ST	Intersection	Conflict with existing Street Use Permit.	12B-0131	Refer to Agent - Refer to Agent	
	FRANKLIN ST	Intersection	Conflict with existing Street Use Permit.	13B-0009	Refer to Agent - Refer to Agent	
	FRANKLIN ST	Intersection	Conflict with existing Street Use Permit.	13B-0012	Refer to Agent - Refer to Agent	
	FRANKLIN ST	Intersection	Conflict with existing Street Use Permit.	13B-0017	Refer to Agent - Refer to Agent	
	FRANKLIN ST	Intersection	Conflict with existing Street Use Permit.	13B-0040	Refer to Agent - Refer to Agent	
	FRANKLIN ST	Intersection	Proposed Paving.	PAVING	Au Bui -	Aug 12 2013-Mar 28 2014
	FRANKLIN ST	Intersection	Proposed Paving.	PAVING	Au Bui -	Jul 10 2013-Mar 28 2014
	FRANKLIN ST	Intersection	Proposed Excavation.	SF MTA SS - Transportation Engineering (Capital)	Cathal Hennessy -	Feb 1 2013-Dec 1 2013
FRANKLIN ST						
	ELLIS ST	Intersection	Conflict with existing excavation permit. It is mandatory that you coordinate all work for joint paving.	11EXC-2294	1-800-743-5000 - 1-800-743-5000	Mar 18 2013-Jul 31 2013
	WILLOW ST	ELLIS ST -	Conflict with existing excavation permit. It is mandatory that you coordinate all work for joint paving.	11EXC-2294	1-800-743-5000 - 1-800-743-5000	Mar 18 2013-Jul 31 2013
	WILLOW ST	Intersection	Conflict with existing excavation permit. It is mandatory that you coordinate all work for joint paving.	11EXC-2294	1-800-743-5000 - 1-800-743-5000	Mar 18 2013-Jul 31 2013
	FELL ST	LINDEN ST -	Conflict with existing Street Use Permit.	11IE-0114	Refer to Agent - Refer to Agent	
	AUSTIN ST	PINE ST -	Conflict with existing Street Use Permit.	12B-0023	Refer to Agent - Refer to Agent	

Street Name	From St	To St	Message	Job	Contact	Dates
	BUSH ST	AUSTIN ST -	Conflict with existing Street Use Permit.	12B-0023	Refer to Agent - Refer to Agent	
	DANIEL BURNHAM CT	SUTTER ST -	Conflict with existing Street Use Permit.	12B-0023	Refer to Agent - Refer to Agent	
	FERN ST	BUSH ST -	Conflict with existing Street Use Permit.	12B-0023	Refer to Agent - Refer to Agent	
	GEARY BLVD	PETER YORKE WAY \ POST ST -	Conflict with existing Street Use Permit.	12B-0023	Refer to Agent - Refer to Agent	
	PETER YORKE WAY \ POST ST	DANIEL BURNHAM CT -	Conflict with existing Street Use Permit.	12B-0023	Refer to Agent - Refer to Agent	
	PINE ST	Intersection	Conflict with existing Street Use Permit.	12B-0023	Refer to Agent - Refer to Agent	
	SUTTER ST	FERN ST -	Conflict with existing Street Use Permit.	12B-0023	Refer to Agent - Refer to Agent	
	AUSTIN ST	PINE ST -	Conflict with existing Street Use Permit.	12B-0025	Refer to Agent - Refer to Agent	
	BUSH ST	AUSTIN ST -	Conflict with existing Street Use Permit.	12B-0025	Refer to Agent - Refer to Agent	
	DANIEL BURNHAM CT	SUTTER ST -	Conflict with existing Street Use Permit.	12B-0025	Refer to Agent - Refer to Agent	
	FERN ST	BUSH ST -	Conflict with existing Street Use Permit.	12B-0025	Refer to Agent - Refer to Agent	
	GEARY BLVD	PETER YORKE WAY \ POST ST -	Conflict with existing Street Use Permit.	12B-0025	Refer to Agent - Refer to Agent	
	PETER YORKE WAY \ POST ST	DANIEL BURNHAM CT -	Conflict with existing Street Use Permit.	12B-0025	Refer to Agent - Refer to Agent	
	PINE ST	Intersection	Conflict with existing Street Use Permit.	12B-0025	Refer to Agent - Refer to Agent	
	SUTTER ST	FERN ST -	Conflict with existing Street Use Permit.	12B-0025	Refer to Agent - Refer to Agent	
	FULTON ST	MCALLISTER ST -	Conflict with existing Street Use Permit.	12B-0026	Refer to Agent - Refer to Agent	
	GROVE ST	FULTON ST -	Conflict with existing Street Use Permit.	12B-0026	Refer to Agent - Refer to Agent	
	HAYES ST	Intersection	Conflict with existing Street Use Permit.	12B-0026	Refer to Agent - Refer to Agent	
	HAYES ST	IVY ST -	Conflict with existing Street Use Permit.	12B-0026	Refer to Agent - Refer to Agent	
	IVY ST	GROVE ST -	Conflict with existing Street Use Permit.	12B-0026	Refer to Agent - Refer to Agent	
	MCALLISTER ST	REDWOOD ST -	Conflict with existing Street Use Permit.	12B-0026	Refer to Agent - Refer to Agent	
	REDWOOD ST	GOLDEN GATE AVE -	Conflict with existing Street Use Permit.	12B-0026	Refer to Agent - Refer to Agent	
	AUSTIN ST	PINE ST -	Conflict with existing Street Use Permit.	12B-0033	Refer to Agent - Refer to Agent	
	BUSH ST	AUSTIN ST -	Conflict with existing Street Use Permit.	12B-0033	Refer to Agent - Refer to Agent	
	DANIEL BURNHAM CT	SUTTER ST -	Conflict with existing Street Use Permit.	12B-0033	Refer to Agent - Refer to Agent	
	ELM ST	TURK ST -	Conflict with existing Street Use Permit.	12B-0033	Refer to Agent - Refer to Agent	
	FERN ST	BUSH ST -	Conflict with existing Street Use Permit.	12B-0033	Refer to Agent - Refer to Agent	
	FULTON ST	MCALLISTER ST -	Conflict with existing Street Use Permit.	12B-0033	Refer to Agent - Refer to Agent	
	GEARY BLVD	Intersection	Conflict with existing Street Use Permit.	12B-0033	Refer to Agent - Refer to Agent	

Street Name	From St	To St	Message	Job	Contact	Dates
	GEARY BLVD	PETER YORKE WAY \ POST ST -	Conflict with existing Street Use Permit.	12B-0033	Refer to Agent - Refer to Agent	
	GOLDEN GATE AVE	ELM ST -	Conflict with existing Street Use Permit.	12B-0033	Refer to Agent - Refer to Agent	
	GOLDEN GATE AVE	Intersection	Conflict with existing Street Use Permit.	12B-0033	Refer to Agent - Refer to Agent	
	GROVE ST	FULTON ST -	Conflict with existing Street Use Permit.	12B-0033	Refer to Agent - Refer to Agent	
	GROVE ST	Intersection	Conflict with existing Street Use Permit.	12B-0033	Refer to Agent - Refer to Agent	
	MCALLISTER ST	REDWOOD ST -	Conflict with existing Street Use Permit.	12B-0033	Refer to Agent - Refer to Agent	
	MYRTLE ST	GEARY BLVD -	Conflict with existing Street Use Permit.	12B-0033	Refer to Agent - Refer to Agent	
	OFARRELL ST \ STARR KING WAY	MYRTLE ST -	Conflict with existing Street Use Permit.	12B-0033	Refer to Agent - Refer to Agent	
	PETER YORKE WAY \ POST ST	DANIEL BURNHAM CT -	Conflict with existing Street Use Permit.	12B-0033	Refer to Agent - Refer to Agent	
	PINE ST	CALIFORNIA ST -	Conflict with existing Street Use Permit.	12B-0033	Refer to Agent - Refer to Agent	
	PINE ST	Intersection	Conflict with existing Street Use Permit.	12B-0033	Refer to Agent - Refer to Agent	
	REDWOOD ST	GOLDEN GATE AVE -	Conflict with existing Street Use Permit.	12B-0033	Refer to Agent - Refer to Agent	
	SUTTER ST	FERN ST -	Conflict with existing Street Use Permit.	12B-0033	Refer to Agent - Refer to Agent	
	GROVE ST	Intersection	Conflict with existing Street Use Permit.	12B-0036	Refer to Agent - Refer to Agent	
	FULTON ST	MCALLISTER ST -	Conflict with existing Street Use Permit.	12B-0040	Refer to Agent - Refer to Agent	
	GROVE ST	FULTON ST -	Conflict with existing Street Use Permit.	12B-0040	Refer to Agent - Refer to Agent	
	GROVE ST	Intersection	Conflict with existing Street Use Permit.	12B-0040	Refer to Agent - Refer to Agent	
	MCALLISTER ST	Intersection	Conflict with existing Street Use Permit.	12B-0040	Refer to Agent - Refer to Agent	
	PINE ST	Intersection	Conflict with existing Street Use Permit.	12B-0040	Refer to Agent - Refer to Agent	
	GEARY BLVD	Intersection	Conflict with existing Street Use Permit.	12B-0043	Refer to Agent - Refer to Agent	
	DANIEL BURNHAM CT	SUTTER ST -	Conflict with existing Street Use Permit.	12B-0049	Refer to Agent - Refer to Agent	
	EDDY ST	WILLOW ST -	Conflict with existing Street Use Permit.	12B-0049	Refer to Agent - Refer to Agent	
	ELLIS ST	OLIVE ST -	Conflict with existing Street Use Permit.	12B-0049	Refer to Agent - Refer to Agent	
	FELL ST	LINDEN ST -	Conflict with existing Street Use Permit.	12B-0049	Refer to Agent - Refer to Agent	
	FERN ST	BUSH ST -	Conflict with existing Street Use Permit.	12B-0049	Refer to Agent - Refer to Agent	
	FULTON ST	MCALLISTER ST -	Conflict with existing Street Use Permit.	12B-0049	Refer to Agent - Refer to Agent	
	GOLDEN GATE AVE	Intersection	Conflict with existing Street Use Permit.	12B-0049	Refer to Agent - Refer to Agent	
	GROVE ST	FULTON ST -	Conflict with existing Street Use Permit.	12B-0049	Refer to Agent - Refer to Agent	
	HAYES ST	IVY ST -	Conflict with existing Street Use Permit.	12B-0049	Refer to Agent - Refer to Agent	

Street Name	From St	To St	Message	Job	Contact	Dates
	IVY ST	GROVE ST -	Conflict with existing Street Use Permit.	12B-0049	Refer to Agent - Refer to Agent	
	LARCH ST	EDDY ST -	Conflict with existing Street Use Permit.	12B-0049	Refer to Agent - Refer to Agent	
	LINDEN ST	HAYES ST -	Conflict with existing Street Use Permit.	12B-0049	Refer to Agent - Refer to Agent	
	MCALLISTER ST	REDWOOD ST -	Conflict with existing Street Use Permit.	12B-0049	Refer to Agent - Refer to Agent	
	MYRTLE ST	GEARY BLVD -	Conflict with existing Street Use Permit.	12B-0049	Refer to Agent - Refer to Agent	
	OFARRELL ST \ STARR KING WAY	MYRTLE ST -	Conflict with existing Street Use Permit.	12B-0049	Refer to Agent - Refer to Agent	
	OLIVE ST	OFARRELL ST \ STARR KING WAY -	Conflict with existing Street Use Permit.	12B-0049	Refer to Agent - Refer to Agent	
	PETER YORKE WAY \ POST ST	DANIEL BURNHAM CT -	Conflict with existing Street Use Permit.	12B-0049	Refer to Agent - Refer to Agent	
	PETER YORKE WAY \ POST ST	Intersection	Conflict with existing Street Use Permit.	12B-0049	Refer to Agent - Refer to Agent	
	REDWOOD ST	GOLDEN GATE AVE -	Conflict with existing Street Use Permit.	12B-0049	Refer to Agent - Refer to Agent	
	SUTTER ST	FERN ST -	Conflict with existing Street Use Permit.	12B-0049	Refer to Agent - Refer to Agent	
	TURK ST	Intersection	Conflict with existing Street Use Permit.	12B-0049	Refer to Agent - Refer to Agent	
	TURK ST	LARCH ST -	Conflict with existing Street Use Permit.	12B-0049	Refer to Agent - Refer to Agent	
	WILLOW ST	ELLIS ST -	Conflict with existing Street Use Permit.	12B-0049	Refer to Agent - Refer to Agent	
	AUSTIN ST	PINE ST -	Conflict with existing Street Use Permit.	12B-0050	Refer to Agent - Refer to Agent	
	BUSH ST	AUSTIN ST -	Conflict with existing Street Use Permit.	12B-0050	Refer to Agent - Refer to Agent	
	DANIEL BURNHAM CT	SUTTER ST -	Conflict with existing Street Use Permit.	12B-0050	Refer to Agent - Refer to Agent	
	EDDY ST	WILLOW ST -	Conflict with existing Street Use Permit.	12B-0050	Refer to Agent - Refer to Agent	
	ELLIS ST	OLIVE ST -	Conflict with existing Street Use Permit.	12B-0050	Refer to Agent - Refer to Agent	
	ELM ST	TURK ST -	Conflict with existing Street Use Permit.	12B-0050	Refer to Agent - Refer to Agent	
	FELL ST	LINDEN ST -	Conflict with existing Street Use Permit.	12B-0050	Refer to Agent - Refer to Agent	
	FERN ST	BUSH ST -	Conflict with existing Street Use Permit.	12B-0050	Refer to Agent - Refer to Agent	
	FULTON ST	MCALLISTER ST -	Conflict with existing Street Use Permit.	12B-0050	Refer to Agent - Refer to Agent	
	GEARY BLVD	PETER YORKE WAY \ POST ST -	Conflict with existing Street Use Permit.	12B-0050	Refer to Agent - Refer to Agent	
	GOLDEN GATE AVE	ELM ST -	Conflict with existing Street Use Permit.	12B-0050	Refer to Agent - Refer to Agent	
	GROVE ST	FULTON ST -	Conflict with existing Street Use Permit.	12B-0050	Refer to Agent - Refer to Agent	
	HAYES ST	IVY ST -	Conflict with existing Street Use Permit.	12B-0050	Refer to Agent - Refer to Agent	
	IVY ST	GROVE ST -	Conflict with existing Street Use Permit.	12B-0050	Refer to Agent - Refer to Agent	
	LARCH ST	EDDY ST -	Conflict with existing Street Use Permit.	12B-0050	Refer to Agent - Refer to Agent	

Street Name	From St	To St	Message	Job	Contact	Dates
	LINDEN ST	HAYES ST -	Conflict with existing Street Use Permit.	12B-0050	Refer to Agent - Refer to Agent	
	MCALLISTER ST	REDWOOD ST -	Conflict with existing Street Use Permit.	12B-0050	Refer to Agent - Refer to Agent	
	MYRTLE ST	GEARY BLVD -	Conflict with existing Street Use Permit.	12B-0050	Refer to Agent - Refer to Agent	
	OFARRELL ST \ STARR KING WAY	MYRTLE ST -	Conflict with existing Street Use Permit.	12B-0050	Refer to Agent - Refer to Agent	
	OLIVE ST	OFARRELL ST \ STARR KING WAY -	Conflict with existing Street Use Permit.	12B-0050	Refer to Agent - Refer to Agent	
	PETER YORKE WAY \ POST ST	DANIEL BURNHAM CT -	Conflict with existing Street Use Permit.	12B-0050	Refer to Agent - Refer to Agent	
	PINE ST	CALIFORNIA ST -	Conflict with existing Street Use Permit.	12B-0050	Refer to Agent - Refer to Agent	
	REDWOOD ST	GOLDEN GATE AVE -	Conflict with existing Street Use Permit.	12B-0050	Refer to Agent - Refer to Agent	
	SUTTER ST	FERN ST -	Conflict with existing Street Use Permit.	12B-0050	Refer to Agent - Refer to Agent	
	TURK ST	LARCH ST -	Conflict with existing Street Use Permit.	12B-0050	Refer to Agent - Refer to Agent	
	WILLOW ST	ELLIS ST -	Conflict with existing Street Use Permit.	12B-0050	Refer to Agent - Refer to Agent	
	GROVE ST	Intersection	Conflict with existing Street Use Permit.	12B-0051	Refer to Agent - Refer to Agent	
	HAYES ST	IVY ST -	Conflict with existing Street Use Permit.	12B-0051	Refer to Agent - Refer to Agent	
	IVY ST	GROVE ST -	Conflict with existing Street Use Permit.	12B-0051	Refer to Agent - Refer to Agent	
	EDDY ST	WILLOW ST -	Conflict with existing Street Use Permit.	12B-0052	Refer to Agent - Refer to Agent	
	ELLIS ST	OLIVE ST -	Conflict with existing Street Use Permit.	12B-0052	Refer to Agent - Refer to Agent	
	ELM ST	TURK ST -	Conflict with existing Street Use Permit.	12B-0052	Refer to Agent - Refer to Agent	
	GOLDEN GATE AVE	ELM ST -	Conflict with existing Street Use Permit.	12B-0052	Refer to Agent - Refer to Agent	
	LARCH ST	EDDY ST -	Conflict with existing Street Use Permit.	12B-0052	Refer to Agent - Refer to Agent	
	MCALLISTER ST	Intersection	Conflict with existing Street Use Permit.	12B-0052	Refer to Agent - Refer to Agent	
	MCALLISTER ST	REDWOOD ST -	Conflict with existing Street Use Permit.	12B-0052	Refer to Agent - Refer to Agent	
	MYRTLE ST	GEARY BLVD -	Conflict with existing Street Use Permit.	12B-0052	Refer to Agent - Refer to Agent	
	OFARRELL ST \ STARR KING WAY	MYRTLE ST -	Conflict with existing Street Use Permit.	12B-0052	Refer to Agent - Refer to Agent	
	OLIVE ST	OFARRELL ST \ STARR KING WAY -	Conflict with existing Street Use Permit.	12B-0052	Refer to Agent - Refer to Agent	
	REDWOOD ST	GOLDEN GATE AVE -	Conflict with existing Street Use Permit.	12B-0052	Refer to Agent - Refer to Agent	
	TURK ST	LARCH ST -	Conflict with existing Street Use Permit.	12B-0052	Refer to Agent - Refer to Agent	
	WILLOW ST	ELLIS ST -	Conflict with existing Street Use Permit.	12B-0052	Refer to Agent - Refer to Agent	
	AUSTIN ST	PINE ST -	Conflict with existing Street Use Permit.	12B-0053	Refer to Agent - Refer to Agent	
	BUSH ST	AUSTIN ST -	Conflict with existing Street Use Permit.	12B-0053	Refer to Agent - Refer to Agent	

Street Name	From St	To St	Message	Job	Contact	Dates
	DANIEL BURNHAM CT	SUTTER ST -	Conflict with existing Street Use Permit.	12B-0053	Refer to Agent - Refer to Agent	
	EDDY ST	WILLOW ST -	Conflict with existing Street Use Permit.	12B-0053	Refer to Agent - Refer to Agent	
	ELLIS ST	OLIVE ST -	Conflict with existing Street Use Permit.	12B-0053	Refer to Agent - Refer to Agent	
	ELM ST	TURK ST -	Conflict with existing Street Use Permit.	12B-0053	Refer to Agent - Refer to Agent	
	FELL ST	LINDEN ST -	Conflict with existing Street Use Permit.	12B-0053	Refer to Agent - Refer to Agent	
	FERN ST	BUSH ST -	Conflict with existing Street Use Permit.	12B-0053	Refer to Agent - Refer to Agent	
	FULTON ST	MCALLISTER ST -	Conflict with existing Street Use Permit.	12B-0053	Refer to Agent - Refer to Agent	
	GEARY BLVD	PETER YORKE WAY \ POST ST -	Conflict with existing Street Use Permit.	12B-0053	Refer to Agent - Refer to Agent	
	GOLDEN GATE AVE	ELM ST -	Conflict with existing Street Use Permit.	12B-0053	Refer to Agent - Refer to Agent	
	GROVE ST	FULTON ST -	Conflict with existing Street Use Permit.	12B-0053	Refer to Agent - Refer to Agent	
	HAYES ST	IVY ST -	Conflict with existing Street Use Permit.	12B-0053	Refer to Agent - Refer to Agent	
	IVY ST	GROVE ST -	Conflict with existing Street Use Permit.	12B-0053	Refer to Agent - Refer to Agent	
	LARCH ST	EDDY ST -	Conflict with existing Street Use Permit.	12B-0053	Refer to Agent - Refer to Agent	
	LINDEN ST	HAYES ST -	Conflict with existing Street Use Permit.	12B-0053	Refer to Agent - Refer to Agent	
	MCALLISTER ST	REDWOOD ST -	Conflict with existing Street Use Permit.	12B-0053	Refer to Agent - Refer to Agent	
	MYRTLE ST	GEARY BLVD -	Conflict with existing Street Use Permit.	12B-0053	Refer to Agent - Refer to Agent	
	OFARRELL ST \ STARR KING WAY	MYRTLE ST -	Conflict with existing Street Use Permit.	12B-0053	Refer to Agent - Refer to Agent	
	OLIVE ST	OFARRELL ST \ STARR KING WAY -	Conflict with existing Street Use Permit.	12B-0053	Refer to Agent - Refer to Agent	
	PETER YORKE WAY \ POST ST	DANIEL BURNHAM CT -	Conflict with existing Street Use Permit.	12B-0053	Refer to Agent - Refer to Agent	
	REDWOOD ST	GOLDEN GATE AVE -	Conflict with existing Street Use Permit.	12B-0053	Refer to Agent - Refer to Agent	
	SUTTER ST	FERN ST -	Conflict with existing Street Use Permit.	12B-0053	Refer to Agent - Refer to Agent	
	TURK ST	LARCH ST -	Conflict with existing Street Use Permit.	12B-0053	Refer to Agent - Refer to Agent	
	WILLOW ST	ELLIS ST -	Conflict with existing Street Use Permit.	12B-0053	Refer to Agent - Refer to Agent	
	EDDY ST	WILLOW ST -	Conflict with existing Street Use Permit.	12B-0056	Refer to Agent - Refer to Agent	
	ELLIS ST	OLIVE ST -	Conflict with existing Street Use Permit.	12B-0056	Refer to Agent - Refer to Agent	
	ELM ST	TURK ST -	Conflict with existing Street Use Permit.	12B-0056	Refer to Agent - Refer to Agent	
	FELL ST	Intersection	Conflict with existing Street Use Permit.	12B-0056	Refer to Agent - Refer to Agent	
	FELL ST	LINDEN ST -	Conflict with existing Street Use Permit.	12B-0056	Refer to Agent - Refer to Agent	
	FULTON ST	MCALLISTER ST -	Conflict with existing Street Use Permit.	12B-0056	Refer to Agent - Refer to Agent	

Street Name	From St	To St	Message	Job	Contact	Dates
	GOLDEN GATE AVE	ELM ST -	Conflict with existing Street Use Permit.	12B-0056	Refer to Agent - Refer to Agent	
	GROVE ST	FULTON ST -	Conflict with existing Street Use Permit.	12B-0056	Refer to Agent - Refer to Agent	
	HAYES ST	Intersection	Conflict with existing Street Use Permit.	12B-0056	Refer to Agent - Refer to Agent	
	HAYES ST	IVY ST -	Conflict with existing Street Use Permit.	12B-0056	Refer to Agent - Refer to Agent	
	IVY ST	GROVE ST -	Conflict with existing Street Use Permit.	12B-0056	Refer to Agent - Refer to Agent	
	LARCH ST	EDDY ST -	Conflict with existing Street Use Permit.	12B-0056	Refer to Agent - Refer to Agent	
	LINDEN ST	HAYES ST -	Conflict with existing Street Use Permit.	12B-0056	Refer to Agent - Refer to Agent	
	MCALLISTER ST	REDWOOD ST -	Conflict with existing Street Use Permit.	12B-0056	Refer to Agent - Refer to Agent	
	MYRTLE ST	GEARY BLVD -	Conflict with existing Street Use Permit.	12B-0056	Refer to Agent - Refer to Agent	
	OFARRELL ST \ STARR KING WAY	MYRTLE ST -	Conflict with existing Street Use Permit.	12B-0056	Refer to Agent - Refer to Agent	
	OLIVE ST	OFARRELL ST \ STARR KING WAY -	Conflict with existing Street Use Permit.	12B-0056	Refer to Agent - Refer to Agent	
	REDWOOD ST	GOLDEN GATE AVE -	Conflict with existing Street Use Permit.	12B-0056	Refer to Agent - Refer to Agent	
	TURK ST	Intersection	Conflict with existing Street Use Permit.	12B-0056	Refer to Agent - Refer to Agent	
	TURK ST	LARCH ST -	Conflict with existing Street Use Permit.	12B-0056	Refer to Agent - Refer to Agent	
	WILLOW ST	ELLIS ST -	Conflict with existing Street Use Permit.	12B-0056	Refer to Agent - Refer to Agent	
	FULTON ST	MCALLISTER ST -	Conflict with existing Street Use Permit.	12B-0059	Refer to Agent - Refer to Agent	
	GROVE ST	FULTON ST -	Conflict with existing Street Use Permit.	12B-0059	Refer to Agent - Refer to Agent	
	GROVE ST	Intersection	Conflict with existing Street Use Permit.	12B-0059	Refer to Agent - Refer to Agent	
	MCALLISTER ST	Intersection	Conflict with existing Street Use Permit.	12B-0059	Refer to Agent - Refer to Agent	
	AUSTIN ST	PINE ST -	Conflict with existing Street Use Permit.	12B-0065	Refer to Agent - Refer to Agent	
	BUSH ST	AUSTIN ST -	Conflict with existing Street Use Permit.	12B-0065	Refer to Agent - Refer to Agent	
	DANIEL BURNHAM CT	SUTTER ST -	Conflict with existing Street Use Permit.	12B-0065	Refer to Agent - Refer to Agent	
	FELL ST	LINDEN ST -	Conflict with existing Street Use Permit.	12B-0065	Refer to Agent - Refer to Agent	
	FERN ST	BUSH ST -	Conflict with existing Street Use Permit.	12B-0065	Refer to Agent - Refer to Agent	
	FULTON ST	MCALLISTER ST -	Conflict with existing Street Use Permit.	12B-0065	Refer to Agent - Refer to Agent	
	GOLDEN GATE AVE	Intersection	Conflict with existing Street Use Permit.	12B-0065	Refer to Agent - Refer to Agent	
	GROVE ST	FULTON ST -	Conflict with existing Street Use Permit.	12B-0065	Refer to Agent - Refer to Agent	
	HAYES ST	IVY ST -	Conflict with existing Street Use Permit.	12B-0065	Refer to Agent - Refer to Agent	
	IVY ST	GROVE ST -	Conflict with existing Street Use Permit.	12B-0065	Refer to Agent - Refer to Agent	

Street Name	From St	To St	Message	Job	Contact	Dates
	LINDEN ST	HAYES ST -	Conflict with existing Street Use Permit.	12B-0065	Refer to Agent - Refer to Agent	
	MCALLISTER ST	REDWOOD ST -	Conflict with existing Street Use Permit.	12B-0065	Refer to Agent - Refer to Agent	
	PETER YORKE WAY \ POST ST	DANIEL BURNHAM CT -	Conflict with existing Street Use Permit.	12B-0065	Refer to Agent - Refer to Agent	
	PINE ST	Intersection	Conflict with existing Street Use Permit.	12B-0065	Refer to Agent - Refer to Agent	
	REDWOOD ST	GOLDEN GATE AVE -	Conflict with existing Street Use Permit.	12B-0065	Refer to Agent - Refer to Agent	
	SUTTER ST	FERN ST -	Conflict with existing Street Use Permit.	12B-0065	Refer to Agent - Refer to Agent	
	GROVE ST	Intersection	Conflict with existing Street Use Permit.	12B-0067	Refer to Agent - Refer to Agent	
	HAYES ST	IVY ST -	Conflict with existing Street Use Permit.	12B-0067	Refer to Agent - Refer to Agent	
	IVY ST	GROVE ST -	Conflict with existing Street Use Permit.	12B-0067	Refer to Agent - Refer to Agent	
	EDDY ST	WILLOW ST -	Conflict with existing Street Use Permit.	12B-0069	Refer to Agent - Refer to Agent	
	ELLIS ST	OLIVE ST -	Conflict with existing Street Use Permit.	12B-0069	Refer to Agent - Refer to Agent	
	ELM ST	TURK ST -	Conflict with existing Street Use Permit.	12B-0069	Refer to Agent - Refer to Agent	
	GOLDEN GATE AVE	ELM ST -	Conflict with existing Street Use Permit.	12B-0069	Refer to Agent - Refer to Agent	
	LARCH ST	EDDY ST -	Conflict with existing Street Use Permit.	12B-0069	Refer to Agent - Refer to Agent	
	MCALLISTER ST	REDWOOD ST -	Conflict with existing Street Use Permit.	12B-0069	Refer to Agent - Refer to Agent	
	MYRTLE ST	Intersection	Conflict with existing Street Use Permit.	12B-0069	Refer to Agent - Refer to Agent	
	OFARRELL ST \ STARR KING WAY	MYRTLE ST -	Conflict with existing Street Use Permit.	12B-0069	Refer to Agent - Refer to Agent	
	OLIVE ST	OFARRELL ST \ STARR KING WAY -	Conflict with existing Street Use Permit.	12B-0069	Refer to Agent - Refer to Agent	
	REDWOOD ST	GOLDEN GATE AVE -	Conflict with existing Street Use Permit.	12B-0069	Refer to Agent - Refer to Agent	
	TURK ST	LARCH ST -	Conflict with existing Street Use Permit.	12B-0069	Refer to Agent - Refer to Agent	
	WILLOW ST	ELLIS ST -	Conflict with existing Street Use Permit.	12B-0069	Refer to Agent - Refer to Agent	
	EDDY ST	WILLOW ST -	Conflict with existing Street Use Permit.	12B-0080	Refer to Agent - Refer to Agent	
	ELLIS ST	OLIVE ST -	Conflict with existing Street Use Permit.	12B-0080	Refer to Agent - Refer to Agent	
	ELM ST	TURK ST -	Conflict with existing Street Use Permit.	12B-0080	Refer to Agent - Refer to Agent	
	GEARY BLVD	Intersection	Conflict with existing Street Use Permit.	12B-0080	Refer to Agent - Refer to Agent	
	GOLDEN GATE AVE	ELM ST -	Conflict with existing Street Use Permit.	12B-0080	Refer to Agent - Refer to Agent	
	LARCH ST	EDDY ST -	Conflict with existing Street Use Permit.	12B-0080	Refer to Agent - Refer to Agent	
	MCALLISTER ST	Intersection	Conflict with existing Street Use Permit.	12B-0080	Refer to Agent - Refer to Agent	
	MCALLISTER ST	REDWOOD ST -	Conflict with existing Street Use Permit.	12B-0080	Refer to Agent - Refer to Agent	

Street Name	From St	To St	Message	Job	Contact	Dates
	MYRTLE ST	GEARY BLVD -	Conflict with existing Street Use Permit.	12B-0080	Refer to Agent - Refer to Agent	
	OFARRELL ST \ STARR KING WAY	MYRTLE ST -	Conflict with existing Street Use Permit.	12B-0080	Refer to Agent - Refer to Agent	
	OLIVE ST	OFARRELL ST \ STARR KING WAY -	Conflict with existing Street Use Permit.	12B-0080	Refer to Agent - Refer to Agent	
	REDWOOD ST	GOLDEN GATE AVE -	Conflict with existing Street Use Permit.	12B-0080	Refer to Agent - Refer to Agent	
	TURK ST	LARCH ST -	Conflict with existing Street Use Permit.	12B-0080	Refer to Agent - Refer to Agent	
	WILLOW ST	ELLIS ST -	Conflict with existing Street Use Permit.	12B-0080	Refer to Agent - Refer to Agent	
	WILLOW ST	Intersection	Conflict with existing Street Use Permit.	12B-0080	Refer to Agent - Refer to Agent	
	AUSTIN ST	PINE ST -	Conflict with existing Street Use Permit.	12B-0088	Refer to Agent - Refer to Agent	
	BUSH ST	AUSTIN ST -	Conflict with existing Street Use Permit.	12B-0088	Refer to Agent - Refer to Agent	
	DANIEL BURNHAM CT	SUTTER ST -	Conflict with existing Street Use Permit.	12B-0088	Refer to Agent - Refer to Agent	
	FERN ST	BUSH ST -	Conflict with existing Street Use Permit.	12B-0088	Refer to Agent - Refer to Agent	
	PETER YORKE WAY \ POST ST	DANIEL BURNHAM CT -	Conflict with existing Street Use Permit.	12B-0088	Refer to Agent - Refer to Agent	
	PINE ST	Intersection	Conflict with existing Street Use Permit.	12B-0088	Refer to Agent - Refer to Agent	
	SUTTER ST	FERN ST -	Conflict with existing Street Use Permit.	12B-0088	Refer to Agent - Refer to Agent	
	AUSTIN ST	PINE ST -	Conflict with existing Street Use Permit.	12B-0090	Refer to Agent - Refer to Agent	
	BUSH ST	AUSTIN ST -	Conflict with existing Street Use Permit.	12B-0090	Refer to Agent - Refer to Agent	
	DANIEL BURNHAM CT	SUTTER ST -	Conflict with existing Street Use Permit.	12B-0090	Refer to Agent - Refer to Agent	
	EDDY ST	WILLOW ST -	Conflict with existing Street Use Permit.	12B-0090	Refer to Agent - Refer to Agent	
	ELLIS ST	OLIVE ST -	Conflict with existing Street Use Permit.	12B-0090	Refer to Agent - Refer to Agent	
	FELL ST	LINDEN ST -	Conflict with existing Street Use Permit.	12B-0090	Refer to Agent - Refer to Agent	
	FERN ST	BUSH ST -	Conflict with existing Street Use Permit.	12B-0090	Refer to Agent - Refer to Agent	
	FULTON ST	MCALLISTER ST -	Conflict with existing Street Use Permit.	12B-0090	Refer to Agent - Refer to Agent	
	GEARY BLVD	Intersection	Conflict with existing Street Use Permit.	12B-0090	Refer to Agent - Refer to Agent	
	GOLDEN GATE AVE	Intersection	Conflict with existing Street Use Permit.	12B-0090	Refer to Agent - Refer to Agent	
	GROVE ST	FULTON ST -	Conflict with existing Street Use Permit.	12B-0090	Refer to Agent - Refer to Agent	
	HAYES ST	IVY ST -	Conflict with existing Street Use Permit.	12B-0090	Refer to Agent - Refer to Agent	
	IVY ST	GROVE ST -	Conflict with existing Street Use Permit.	12B-0090	Refer to Agent - Refer to Agent	
	LARCH ST	EDDY ST -	Conflict with existing Street Use Permit.	12B-0090	Refer to Agent - Refer to Agent	
	LINDEN ST	HAYES ST -	Conflict with existing Street Use Permit.	12B-0090	Refer to Agent - Refer to Agent	

Street Name	From St	To St	Message	Job	Contact	Dates
	MCALLISTER ST	REDWOOD ST -	Conflict with existing Street Use Permit.	12B-0090	Refer to Agent - Refer to Agent	
	MYRTLE ST	GEARY BLVD -	Conflict with existing Street Use Permit.	12B-0090	Refer to Agent - Refer to Agent	
	OFARRELL ST \ STARR KING WAY	MYRTLE ST -	Conflict with existing Street Use Permit.	12B-0090	Refer to Agent - Refer to Agent	
	OLIVE ST	OFARRELL ST \ STARR KING WAY -	Conflict with existing Street Use Permit.	12B-0090	Refer to Agent - Refer to Agent	
	PETER YORKE WAY \ POST ST	DANIEL BURNHAM CT -	Conflict with existing Street Use Permit.	12B-0090	Refer to Agent - Refer to Agent	
	PINE ST	Intersection	Conflict with existing Street Use Permit.	12B-0090	Refer to Agent - Refer to Agent	
	REDWOOD ST	GOLDEN GATE AVE -	Conflict with existing Street Use Permit.	12B-0090	Refer to Agent - Refer to Agent	
	SUTTER ST	FERN ST -	Conflict with existing Street Use Permit.	12B-0090	Refer to Agent - Refer to Agent	
	TURK ST	LARCH ST -	Conflict with existing Street Use Permit.	12B-0090	Refer to Agent - Refer to Agent	
	WILLOW ST	ELLIS ST -	Conflict with existing Street Use Permit.	12B-0090	Refer to Agent - Refer to Agent	
	EDDY ST	WILLOW ST -	Conflict with existing Street Use Permit.	12B-0093	Refer to Agent - Refer to Agent	
	ELLIS ST	OLIVE ST -	Conflict with existing Street Use Permit.	12B-0093	Refer to Agent - Refer to Agent	
	ELM ST	TURK ST -	Conflict with existing Street Use Permit.	12B-0093	Refer to Agent - Refer to Agent	
	GOLDEN GATE AVE	ELM ST -	Conflict with existing Street Use Permit.	12B-0093	Refer to Agent - Refer to Agent	
	LARCH ST	EDDY ST -	Conflict with existing Street Use Permit.	12B-0093	Refer to Agent - Refer to Agent	
	MCALLISTER ST	Intersection	Conflict with existing Street Use Permit.	12B-0093	Refer to Agent - Refer to Agent	
	MCALLISTER ST	REDWOOD ST -	Conflict with existing Street Use Permit.	12B-0093	Refer to Agent - Refer to Agent	
	MYRTLE ST	GEARY BLVD -	Conflict with existing Street Use Permit.	12B-0093	Refer to Agent - Refer to Agent	
	OFARRELL ST \ STARR KING WAY	MYRTLE ST -	Conflict with existing Street Use Permit.	12B-0093	Refer to Agent - Refer to Agent	
	OLIVE ST	OFARRELL ST \ STARR KING WAY -	Conflict with existing Street Use Permit.	12B-0093	Refer to Agent - Refer to Agent	
	REDWOOD ST	GOLDEN GATE AVE -	Conflict with existing Street Use Permit.	12B-0093	Refer to Agent - Refer to Agent	
	TURK ST	LARCH ST -	Conflict with existing Street Use Permit.	12B-0093	Refer to Agent - Refer to Agent	
	WILLOW ST	ELLIS ST -	Conflict with existing Street Use Permit.	12B-0093	Refer to Agent - Refer to Agent	
	AUSTIN ST	PINE ST -	Conflict with existing Street Use Permit.	12B-0097	Refer to Agent - Refer to Agent	
	BUSH ST	AUSTIN ST -	Conflict with existing Street Use Permit.	12B-0097	Refer to Agent - Refer to Agent	
	CALIFORNIA ST	Intersection	Conflict with existing Street Use Permit.	12B-0097	Refer to Agent - Refer to Agent	
	DANIEL BURNHAM CT	SUTTER ST -	Conflict with existing Street Use Permit.	12B-0097	Refer to Agent - Refer to Agent	
	ELM ST	TURK ST -	Conflict with existing Street Use Permit.	12B-0097	Refer to Agent - Refer to Agent	
	FELL ST	Intersection	Conflict with existing Street Use Permit.	12B-0097	Refer to Agent - Refer to Agent	

Street Name	From St	To St	Message	Job	Contact	Dates
	FELL ST	LINDEN ST -	Conflict with existing Street Use Permit.	12B-0097	Refer to Agent - Refer to Agent	
	FERN ST	BUSH ST -	Conflict with existing Street Use Permit.	12B-0097	Refer to Agent - Refer to Agent	
	FULTON ST	MCALLISTER ST -	Conflict with existing Street Use Permit.	12B-0097	Refer to Agent - Refer to Agent	
	GEARY BLVD	PETER YORKE WAY \ POST ST -	Conflict with existing Street Use Permit.	12B-0097	Refer to Agent - Refer to Agent	
	GOLDEN GATE AVE	ELM ST -	Conflict with existing Street Use Permit.	12B-0097	Refer to Agent - Refer to Agent	
	GROVE ST	FULTON ST -	Conflict with existing Street Use Permit.	12B-0097	Refer to Agent - Refer to Agent	
	HAYES ST	IVY ST -	Conflict with existing Street Use Permit.	12B-0097	Refer to Agent - Refer to Agent	
	IVY ST	GROVE ST -	Conflict with existing Street Use Permit.	12B-0097	Refer to Agent - Refer to Agent	
	LINDEN ST	HAYES ST -	Conflict with existing Street Use Permit.	12B-0097	Refer to Agent - Refer to Agent	
	MCALLISTER ST	REDWOOD ST -	Conflict with existing Street Use Permit.	12B-0097	Refer to Agent - Refer to Agent	
	MYRTLE ST	GEARY BLVD -	Conflict with existing Street Use Permit.	12B-0097	Refer to Agent - Refer to Agent	
	OFARRELL ST \ STARR KING WAY	Intersection	Conflict with existing Street Use Permit.	12B-0097	Refer to Agent - Refer to Agent	
	OFARRELL ST \ STARR KING WAY	MYRTLE ST -	Conflict with existing Street Use Permit.	12B-0097	Refer to Agent - Refer to Agent	
	PETER YORKE WAY \ POST ST	DANIEL BURNHAM CT -	Conflict with existing Street Use Permit.	12B-0097	Refer to Agent - Refer to Agent	
	PETER YORKE WAY \ POST ST	Intersection	Conflict with existing Street Use Permit.	12B-0097	Refer to Agent - Refer to Agent	
	PINE ST	CALIFORNIA ST -	Conflict with existing Street Use Permit.	12B-0097	Refer to Agent - Refer to Agent	
	REDWOOD ST	GOLDEN GATE AVE -	Conflict with existing Street Use Permit.	12B-0097	Refer to Agent - Refer to Agent	
	SUTTER ST	FERN ST -	Conflict with existing Street Use Permit.	12B-0097	Refer to Agent - Refer to Agent	
	TURK ST	Intersection	Conflict with existing Street Use Permit.	12B-0097	Refer to Agent - Refer to Agent	
	GEARY BLVD	Intersection	Conflict with existing Street Use Permit.	12B-0104	Refer to Agent - Refer to Agent	
	FULTON ST	Intersection	Conflict with existing Street Use Permit.	12B-0106	Refer to Agent - Refer to Agent	
	FULTON ST	MCALLISTER ST -	Conflict with existing Street Use Permit.	12B-0106	Refer to Agent - Refer to Agent	
	GOLDEN GATE AVE	Intersection	Conflict with existing Street Use Permit.	12B-0106	Refer to Agent - Refer to Agent	
	GROVE ST	FULTON ST -	Conflict with existing Street Use Permit.	12B-0106	Refer to Agent - Refer to Agent	
	GROVE ST	Intersection	Conflict with existing Street Use Permit.	12B-0106	Refer to Agent - Refer to Agent	
	MCALLISTER ST	Intersection	Conflict with existing Street Use Permit.	12B-0106	Refer to Agent - Refer to Agent	
	MCALLISTER ST	REDWOOD ST -	Conflict with existing Street Use Permit.	12B-0106	Refer to Agent - Refer to Agent	
	REDWOOD ST	GOLDEN GATE AVE -	Conflict with existing Street Use Permit.	12B-0106	Refer to Agent - Refer to Agent	
	REDWOOD ST	Intersection	Conflict with existing Street Use Permit.	12B-0106	Refer to Agent - Refer to Agent	

Street Name	From St	To St	Message	Job	Contact	Dates
	AUSTIN ST	Intersection	Conflict with existing Street Use Permit.	12B-0107	Refer to Agent - Refer to Agent	
	AUSTIN ST	PINE ST -	Conflict with existing Street Use Permit.	12B-0107	Refer to Agent - Refer to Agent	
	BUSH ST	AUSTIN ST -	Conflict with existing Street Use Permit.	12B-0107	Refer to Agent - Refer to Agent	
	BUSH ST	Intersection	Conflict with existing Street Use Permit.	12B-0107	Refer to Agent - Refer to Agent	
	DANIEL BURNHAM CT	Intersection	Conflict with existing Street Use Permit.	12B-0107	Refer to Agent - Refer to Agent	
	DANIEL BURNHAM CT	SUTTER ST -	Conflict with existing Street Use Permit.	12B-0107	Refer to Agent - Refer to Agent	
	EDDY ST	Intersection	Conflict with existing Street Use Permit.	12B-0107	Refer to Agent - Refer to Agent	
	EDDY ST	WILLOW ST -	Conflict with existing Street Use Permit.	12B-0107	Refer to Agent - Refer to Agent	
	ELLIS ST	Intersection	Conflict with existing Street Use Permit.	12B-0107	Refer to Agent - Refer to Agent	
	ELLIS ST	OLIVE ST -	Conflict with existing Street Use Permit.	12B-0107	Refer to Agent - Refer to Agent	
	ELM ST	Intersection	Conflict with existing Street Use Permit.	12B-0107	Refer to Agent - Refer to Agent	
	ELM ST	TURK ST -	Conflict with existing Street Use Permit.	12B-0107	Refer to Agent - Refer to Agent	
	FELL ST	Intersection	Conflict with existing Street Use Permit.	12B-0107	Refer to Agent - Refer to Agent	
	FELL ST	LINDEN ST -	Conflict with existing Street Use Permit.	12B-0107	Refer to Agent - Refer to Agent	
	FERN ST	BUSH ST -	Conflict with existing Street Use Permit.	12B-0107	Refer to Agent - Refer to Agent	
	FERN ST	Intersection	Conflict with existing Street Use Permit.	12B-0107	Refer to Agent - Refer to Agent	
	FULTON ST	Intersection	Conflict with existing Street Use Permit.	12B-0107	Refer to Agent - Refer to Agent	
	FULTON ST	MCALLISTER ST -	Conflict with existing Street Use Permit.	12B-0107	Refer to Agent - Refer to Agent	
	GEARY BLVD	Intersection	Conflict with existing Street Use Permit.	12B-0107	Refer to Agent - Refer to Agent	
	GOLDEN GATE AVE	ELM ST -	Conflict with existing Street Use Permit.	12B-0107	Refer to Agent - Refer to Agent	
	GOLDEN GATE AVE	Intersection	Conflict with existing Street Use Permit.	12B-0107	Refer to Agent - Refer to Agent	
	GROVE ST	FULTON ST -	Conflict with existing Street Use Permit.	12B-0107	Refer to Agent - Refer to Agent	
	GROVE ST	Intersection	Conflict with existing Street Use Permit.	12B-0107	Refer to Agent - Refer to Agent	
	HAYES ST	Intersection	Conflict with existing Street Use Permit.	12B-0107	Refer to Agent - Refer to Agent	
	HAYES ST	IVY ST -	Conflict with existing Street Use Permit.	12B-0107	Refer to Agent - Refer to Agent	
	IVY ST	GROVE ST -	Conflict with existing Street Use Permit.	12B-0107	Refer to Agent - Refer to Agent	
	IVY ST	Intersection	Conflict with existing Street Use Permit.	12B-0107	Refer to Agent - Refer to Agent	
	LARCH ST	EDDY ST -	Conflict with existing Street Use Permit.	12B-0107	Refer to Agent - Refer to Agent	
	LARCH ST	Intersection	Conflict with existing Street Use Permit.	12B-0107	Refer to Agent - Refer to Agent	

Street Name	From St	To St	Message	Job	Contact	Dates
	LINDEN ST	HAYES ST -	Conflict with existing Street Use Permit.	12B-0107	Refer to Agent - Refer to Agent	
	LINDEN ST	Intersection	Conflict with existing Street Use Permit.	12B-0107	Refer to Agent - Refer to Agent	
	MCALLISTER ST	Intersection	Conflict with existing Street Use Permit.	12B-0107	Refer to Agent - Refer to Agent	
	MCALLISTER ST	REDWOOD ST -	Conflict with existing Street Use Permit.	12B-0107	Refer to Agent - Refer to Agent	
	MYRTLE ST	GEARY BLVD -	Conflict with existing Street Use Permit.	12B-0107	Refer to Agent - Refer to Agent	
	MYRTLE ST	Intersection	Conflict with existing Street Use Permit.	12B-0107	Refer to Agent - Refer to Agent	
	OFARRELL ST \ STARR KING WAY	Intersection	Conflict with existing Street Use Permit.	12B-0107	Refer to Agent - Refer to Agent	
	OFARRELL ST \ STARR KING WAY	MYRTLE ST -	Conflict with existing Street Use Permit.	12B-0107	Refer to Agent - Refer to Agent	
	OLIVE ST	Intersection	Conflict with existing Street Use Permit.	12B-0107	Refer to Agent - Refer to Agent	
	OLIVE ST	OFARRELL ST \ STARR KING WAY -	Conflict with existing Street Use Permit.	12B-0107	Refer to Agent - Refer to Agent	
	PETER YORKE WAY \ POST ST	DANIEL BURNHAM CT -	Conflict with existing Street Use Permit.	12B-0107	Refer to Agent - Refer to Agent	
	PETER YORKE WAY \ POST ST	Intersection	Conflict with existing Street Use Permit.	12B-0107	Refer to Agent - Refer to Agent	
	PINE ST	Intersection	Conflict with existing Street Use Permit.	12B-0107	Refer to Agent - Refer to Agent	
	REDWOOD ST	GOLDEN GATE AVE -	Conflict with existing Street Use Permit.	12B-0107	Refer to Agent - Refer to Agent	
	REDWOOD ST	Intersection	Conflict with existing Street Use Permit.	12B-0107	Refer to Agent - Refer to Agent	
	SUTTER ST	FERN ST -	Conflict with existing Street Use Permit.	12B-0107	Refer to Agent - Refer to Agent	
	SUTTER ST	Intersection	Conflict with existing Street Use Permit.	12B-0107	Refer to Agent - Refer to Agent	
	TURK ST	Intersection	Conflict with existing Street Use Permit.	12B-0107	Refer to Agent - Refer to Agent	
	TURK ST	LARCH ST -	Conflict with existing Street Use Permit.	12B-0107	Refer to Agent - Refer to Agent	
	WILLOW ST	ELLIS ST -	Conflict with existing Street Use Permit.	12B-0107	Refer to Agent - Refer to Agent	
	WILLOW ST	Intersection	Conflict with existing Street Use Permit.	12B-0107	Refer to Agent - Refer to Agent	
	AUSTIN ST	Intersection	Conflict with existing Street Use Permit.	12B-0111	Refer to Agent - Refer to Agent	
	AUSTIN ST	PINE ST -	Conflict with existing Street Use Permit.	12B-0111	Refer to Agent - Refer to Agent	
	BUSH ST	AUSTIN ST -	Conflict with existing Street Use Permit.	12B-0111	Refer to Agent - Refer to Agent	
	BUSH ST	Intersection	Conflict with existing Street Use Permit.	12B-0111	Refer to Agent - Refer to Agent	
	CALIFORNIA ST	Intersection	Conflict with existing Street Use Permit.	12B-0111	Refer to Agent - Refer to Agent	
	DANIEL BURNHAM CT	Intersection	Conflict with existing Street Use Permit.	12B-0111	Refer to Agent - Refer to Agent	
	DANIEL BURNHAM CT	SUTTER ST -	Conflict with existing Street Use Permit.	12B-0111	Refer to Agent - Refer to Agent	
	ELM ST	Intersection	Conflict with existing Street Use Permit.	12B-0111	Refer to Agent - Refer to Agent	

Street Name	From St	To St	Message	Job	Contact	Dates
	ELM ST	TURK ST -	Conflict with existing Street Use Permit.	12B-0111	Refer to Agent - Refer to Agent	
	FELL ST	Intersection	Conflict with existing Street Use Permit.	12B-0111	Refer to Agent - Refer to Agent	
	FELL ST	LINDEN ST -	Conflict with existing Street Use Permit.	12B-0111	Refer to Agent - Refer to Agent	
	FERN ST	BUSH ST -	Conflict with existing Street Use Permit.	12B-0111	Refer to Agent - Refer to Agent	
	FERN ST	Intersection	Conflict with existing Street Use Permit.	12B-0111	Refer to Agent - Refer to Agent	
	FULTON ST	Intersection	Conflict with existing Street Use Permit.	12B-0111	Refer to Agent - Refer to Agent	
	FULTON ST	MCALLISTER ST -	Conflict with existing Street Use Permit.	12B-0111	Refer to Agent - Refer to Agent	
	GEARY BLVD	Intersection	Conflict with existing Street Use Permit.	12B-0111	Refer to Agent - Refer to Agent	
	GEARY BLVD	PETER YORKE WAY \ POST ST -	Conflict with existing Street Use Permit.	12B-0111	Refer to Agent - Refer to Agent	
	GOLDEN GATE AVE	ELM ST -	Conflict with existing Street Use Permit.	12B-0111	Refer to Agent - Refer to Agent	
	GOLDEN GATE AVE	Intersection	Conflict with existing Street Use Permit.	12B-0111	Refer to Agent - Refer to Agent	
	GROVE ST	FULTON ST -	Conflict with existing Street Use Permit.	12B-0111	Refer to Agent - Refer to Agent	
	GROVE ST	Intersection	Conflict with existing Street Use Permit.	12B-0111	Refer to Agent - Refer to Agent	
	HAYES ST	Intersection	Conflict with existing Street Use Permit.	12B-0111	Refer to Agent - Refer to Agent	
	HAYES ST	IVY ST -	Conflict with existing Street Use Permit.	12B-0111	Refer to Agent - Refer to Agent	
	IVY ST	GROVE ST -	Conflict with existing Street Use Permit.	12B-0111	Refer to Agent - Refer to Agent	
	IVY ST	Intersection	Conflict with existing Street Use Permit.	12B-0111	Refer to Agent - Refer to Agent	
	LINDEN ST	HAYES ST -	Conflict with existing Street Use Permit.	12B-0111	Refer to Agent - Refer to Agent	
	LINDEN ST	Intersection	Conflict with existing Street Use Permit.	12B-0111	Refer to Agent - Refer to Agent	
	MCALLISTER ST	Intersection	Conflict with existing Street Use Permit.	12B-0111	Refer to Agent - Refer to Agent	
	MCALLISTER ST	REDWOOD ST -	Conflict with existing Street Use Permit.	12B-0111	Refer to Agent - Refer to Agent	
	MYRTLE ST	GEARY BLVD -	Conflict with existing Street Use Permit.	12B-0111	Refer to Agent - Refer to Agent	
	MYRTLE ST	Intersection	Conflict with existing Street Use Permit.	12B-0111	Refer to Agent - Refer to Agent	
	OFARRELL ST \ STARR KING WAY	Intersection	Conflict with existing Street Use Permit.	12B-0111	Refer to Agent - Refer to Agent	
	OFARRELL ST \ STARR KING WAY	MYRTLE ST -	Conflict with existing Street Use Permit.	12B-0111	Refer to Agent - Refer to Agent	
	PETER YORKE WAY \ POST ST	DANIEL BURNHAM CT -	Conflict with existing Street Use Permit.	12B-0111	Refer to Agent - Refer to Agent	
	PETER YORKE WAY \ POST ST	Intersection	Conflict with existing Street Use Permit.	12B-0111	Refer to Agent - Refer to Agent	
	PINE ST	CALIFORNIA ST -	Conflict with existing Street Use Permit.	12B-0111	Refer to Agent - Refer to Agent	
	PINE ST	Intersection	Conflict with existing Street Use Permit.	12B-0111	Refer to Agent - Refer to Agent	

Street Name	From St	To St	Message	Job	Contact	Dates
	REDWOOD ST	GOLDEN GATE AVE -	Conflict with existing Street Use Permit.	12B-0111	Refer to Agent - Refer to Agent	
	REDWOOD ST	Intersection	Conflict with existing Street Use Permit.	12B-0111	Refer to Agent - Refer to Agent	
	SUTTER ST	FERN ST -	Conflict with existing Street Use Permit.	12B-0111	Refer to Agent - Refer to Agent	
	SUTTER ST	Intersection	Conflict with existing Street Use Permit.	12B-0111	Refer to Agent - Refer to Agent	
	TURK ST	Intersection	Conflict with existing Street Use Permit.	12B-0111	Refer to Agent - Refer to Agent	
	GROVE ST	Intersection	Conflict with existing Street Use Permit.	12B-0112	Refer to Agent - Refer to Agent	
	HAYES ST	Intersection	Conflict with existing Street Use Permit.	12B-0112	Refer to Agent - Refer to Agent	
	HAYES ST	IVY ST -	Conflict with existing Street Use Permit.	12B-0112	Refer to Agent - Refer to Agent	
	IVY ST	GROVE ST -	Conflict with existing Street Use Permit.	12B-0112	Refer to Agent - Refer to Agent	
	IVY ST	Intersection	Conflict with existing Street Use Permit.	12B-0112	Refer to Agent - Refer to Agent	
	SUTTER ST	Intersection	Conflict with existing Street Use Permit.	12B-0115	Refer to Agent - Refer to Agent	
	AUSTIN ST	PINE ST -	Conflict with existing Street Use Permit.	12B-0116	Refer to Agent - Refer to Agent	
	BUSH ST	AUSTIN ST -	Conflict with existing Street Use Permit.	12B-0116	Refer to Agent - Refer to Agent	
	CALIFORNIA ST	Intersection	Conflict with existing Street Use Permit.	12B-0116	Refer to Agent - Refer to Agent	
	DANIEL BURNHAM CT	SUTTER ST -	Conflict with existing Street Use Permit.	12B-0116	Refer to Agent - Refer to Agent	
	EDDY ST	WILLOW ST -	Conflict with existing Street Use Permit.	12B-0116	Refer to Agent - Refer to Agent	
	ELLIS ST	Intersection	Conflict with existing Street Use Permit.	12B-0116	Refer to Agent - Refer to Agent	
	ELLIS ST	OLIVE ST -	Conflict with existing Street Use Permit.	12B-0116	Refer to Agent - Refer to Agent	
	ELM ST	TURK ST -	Conflict with existing Street Use Permit.	12B-0116	Refer to Agent - Refer to Agent	
	FELL ST	LINDEN ST -	Conflict with existing Street Use Permit.	12B-0116	Refer to Agent - Refer to Agent	
	FERN ST	BUSH ST -	Conflict with existing Street Use Permit.	12B-0116	Refer to Agent - Refer to Agent	
	FULTON ST	MCALLISTER ST -	Conflict with existing Street Use Permit.	12B-0116	Refer to Agent - Refer to Agent	
	GEARY BLVD	PETER YORKE WAY \ POST ST -	Conflict with existing Street Use Permit.	12B-0116	Refer to Agent - Refer to Agent	
	GOLDEN GATE AVE	ELM ST -	Conflict with existing Street Use Permit.	12B-0116	Refer to Agent - Refer to Agent	
	GROVE ST	FULTON ST -	Conflict with existing Street Use Permit.	12B-0116	Refer to Agent - Refer to Agent	
	GROVE ST	Intersection	Conflict with existing Street Use Permit.	12B-0116	Refer to Agent - Refer to Agent	
	HAYES ST	IVY ST -	Conflict with existing Street Use Permit.	12B-0116	Refer to Agent - Refer to Agent	
	IVY ST	GROVE ST -	Conflict with existing Street Use Permit.	12B-0116	Refer to Agent - Refer to Agent	
	LARCH ST	EDDY ST -	Conflict with existing Street Use Permit.	12B-0116	Refer to Agent - Refer to Agent	

Street Name	From St	To St	Message	Job	Contact	Dates
	LINDEN ST	HAYES ST -	Conflict with existing Street Use Permit.	12B-0116	Refer to Agent - Refer to Agent	
	MCALLISTER ST	Intersection	Conflict with existing Street Use Permit.	12B-0116	Refer to Agent - Refer to Agent	
	MCALLISTER ST	REDWOOD ST -	Conflict with existing Street Use Permit.	12B-0116	Refer to Agent - Refer to Agent	
	MYRTLE ST	GEARY BLVD -	Conflict with existing Street Use Permit.	12B-0116	Refer to Agent - Refer to Agent	
	OFARRELL ST \ STARR KING WAY	MYRTLE ST -	Conflict with existing Street Use Permit.	12B-0116	Refer to Agent - Refer to Agent	
	OLIVE ST	OFARRELL ST \ STARR KING WAY -	Conflict with existing Street Use Permit.	12B-0116	Refer to Agent - Refer to Agent	
	PETER YORKE WAY \ POST ST	DANIEL BURNHAM CT -	Conflict with existing Street Use Permit.	12B-0116	Refer to Agent - Refer to Agent	
	PETER YORKE WAY \ POST ST	Intersection	Conflict with existing Street Use Permit.	12B-0116	Refer to Agent - Refer to Agent	
	PINE ST	CALIFORNIA ST -	Conflict with existing Street Use Permit.	12B-0116	Refer to Agent - Refer to Agent	
	REDWOOD ST	GOLDEN GATE AVE -	Conflict with existing Street Use Permit.	12B-0116	Refer to Agent - Refer to Agent	
	SUTTER ST	FERN ST -	Conflict with existing Street Use Permit.	12B-0116	Refer to Agent - Refer to Agent	
	TURK ST	Intersection	Conflict with existing Street Use Permit.	12B-0116	Refer to Agent - Refer to Agent	
	TURK ST	LARCH ST -	Conflict with existing Street Use Permit.	12B-0116	Refer to Agent - Refer to Agent	
	WILLOW ST	ELLIS ST -	Conflict with existing Street Use Permit.	12B-0116	Refer to Agent - Refer to Agent	
	AUSTIN ST	PINE ST -	Conflict with existing Street Use Permit.	12B-0117	Refer to Agent - Refer to Agent	
	BUSH ST	AUSTIN ST -	Conflict with existing Street Use Permit.	12B-0117	Refer to Agent - Refer to Agent	
	CALIFORNIA ST	SACRAMENTO ST -	Conflict with existing Street Use Permit.	12B-0117	Refer to Agent - Refer to Agent	
	DANIEL BURNHAM CT	SUTTER ST -	Conflict with existing Street Use Permit.	12B-0117	Refer to Agent - Refer to Agent	
	EDDY ST	WILLOW ST -	Conflict with existing Street Use Permit.	12B-0117	Refer to Agent - Refer to Agent	
	ELLIS ST	OLIVE ST -	Conflict with existing Street Use Permit.	12B-0117	Refer to Agent - Refer to Agent	
	ELM ST	TURK ST -	Conflict with existing Street Use Permit.	12B-0117	Refer to Agent - Refer to Agent	
	FELL ST	LINDEN ST -	Conflict with existing Street Use Permit.	12B-0117	Refer to Agent - Refer to Agent	
	FERN ST	BUSH ST -	Conflict with existing Street Use Permit.	12B-0117	Refer to Agent - Refer to Agent	
	FULTON ST	MCALLISTER ST -	Conflict with existing Street Use Permit.	12B-0117	Refer to Agent - Refer to Agent	
	GEARY BLVD	PETER YORKE WAY \ POST ST -	Conflict with existing Street Use Permit.	12B-0117	Refer to Agent - Refer to Agent	
	GOLDEN GATE AVE	ELM ST -	Conflict with existing Street Use Permit.	12B-0117	Refer to Agent - Refer to Agent	
	GROVE ST	FULTON ST -	Conflict with existing Street Use Permit.	12B-0117	Refer to Agent - Refer to Agent	
	HAYES ST	IVY ST -	Conflict with existing Street Use Permit.	12B-0117	Refer to Agent - Refer to Agent	
	IVY ST	GROVE ST -	Conflict with existing Street Use Permit.	12B-0117	Refer to Agent - Refer to Agent	

Street Name	From St	To St	Message	Job	Contact	Dates
	LARCH ST	EDDY ST -	Conflict with existing Street Use Permit.	12B-0117	Refer to Agent - Refer to Agent	
	LINDEN ST	HAYES ST -	Conflict with existing Street Use Permit.	12B-0117	Refer to Agent - Refer to Agent	
	MCALLISTER ST	REDWOOD ST -	Conflict with existing Street Use Permit.	12B-0117	Refer to Agent - Refer to Agent	
	MYRTLE ST	GEARY BLVD -	Conflict with existing Street Use Permit.	12B-0117	Refer to Agent - Refer to Agent	
	OFARRELL ST \ STARR KING WAY	MYRTLE ST -	Conflict with existing Street Use Permit.	12B-0117	Refer to Agent - Refer to Agent	
	OLIVE ST	OFARRELL ST \ STARR KING WAY -	Conflict with existing Street Use Permit.	12B-0117	Refer to Agent - Refer to Agent	
	PETER YORKE WAY \ POST ST	DANIEL BURNHAM CT -	Conflict with existing Street Use Permit.	12B-0117	Refer to Agent - Refer to Agent	
	PINE ST	CALIFORNIA ST -	Conflict with existing Street Use Permit.	12B-0117	Refer to Agent - Refer to Agent	
	REDWOOD ST	GOLDEN GATE AVE -	Conflict with existing Street Use Permit.	12B-0117	Refer to Agent - Refer to Agent	
	SACRAMENTO ST	CLAY ST -	Conflict with existing Street Use Permit.	12B-0117	Refer to Agent - Refer to Agent	
	SUTTER ST	FERN ST -	Conflict with existing Street Use Permit.	12B-0117	Refer to Agent - Refer to Agent	
	TURK ST	LARCH ST -	Conflict with existing Street Use Permit.	12B-0117	Refer to Agent - Refer to Agent	
	WILLOW ST	ELLIS ST -	Conflict with existing Street Use Permit.	12B-0117	Refer to Agent - Refer to Agent	
	AUSTIN ST	PINE ST -	Conflict with existing Street Use Permit.	12B-0118	Refer to Agent - Refer to Agent	
	BUSH ST	AUSTIN ST -	Conflict with existing Street Use Permit.	12B-0118	Refer to Agent - Refer to Agent	
	CALIFORNIA ST	Intersection	Conflict with existing Street Use Permit.	12B-0118	Refer to Agent - Refer to Agent	
	DANIEL BURNHAM CT	SUTTER ST -	Conflict with existing Street Use Permit.	12B-0118	Refer to Agent - Refer to Agent	
	EDDY ST	WILLOW ST -	Conflict with existing Street Use Permit.	12B-0118	Refer to Agent - Refer to Agent	
	ELLIS ST	OLIVE ST -	Conflict with existing Street Use Permit.	12B-0118	Refer to Agent - Refer to Agent	
	ELM ST	TURK ST -	Conflict with existing Street Use Permit.	12B-0118	Refer to Agent - Refer to Agent	
	FELL ST	LINDEN ST -	Conflict with existing Street Use Permit.	12B-0118	Refer to Agent - Refer to Agent	
	FERN ST	BUSH ST -	Conflict with existing Street Use Permit.	12B-0118	Refer to Agent - Refer to Agent	
	FULTON ST	MCALLISTER ST -	Conflict with existing Street Use Permit.	12B-0118	Refer to Agent - Refer to Agent	
	GEARY BLVD	PETER YORKE WAY \ POST ST -	Conflict with existing Street Use Permit.	12B-0118	Refer to Agent - Refer to Agent	
	GOLDEN GATE AVE	ELM ST -	Conflict with existing Street Use Permit.	12B-0118	Refer to Agent - Refer to Agent	
	GROVE ST	FULTON ST -	Conflict with existing Street Use Permit.	12B-0118	Refer to Agent - Refer to Agent	
	HAYES ST	IVY ST -	Conflict with existing Street Use Permit.	12B-0118	Refer to Agent - Refer to Agent	
	IVY ST	GROVE ST -	Conflict with existing Street Use Permit.	12B-0118	Refer to Agent - Refer to Agent	
	LARCH ST	EDDY ST -	Conflict with existing Street Use Permit.	12B-0118	Refer to Agent - Refer to Agent	

Street Name	From St	To St	Message	Job	Contact	Dates
	LINDEN ST	HAYES ST -	Conflict with existing Street Use Permit.	12B-0118	Refer to Agent - Refer to Agent	
	MCALLISTER ST	REDWOOD ST -	Conflict with existing Street Use Permit.	12B-0118	Refer to Agent - Refer to Agent	
	MYRTLE ST	GEARY BLVD -	Conflict with existing Street Use Permit.	12B-0118	Refer to Agent - Refer to Agent	
	OFARRELL ST \ STARR KING WAY	MYRTLE ST -	Conflict with existing Street Use Permit.	12B-0118	Refer to Agent - Refer to Agent	
	OLIVE ST	OFARRELL ST \ STARR KING WAY -	Conflict with existing Street Use Permit.	12B-0118	Refer to Agent - Refer to Agent	
	PETER YORKE WAY \ POST ST	DANIEL BURNHAM CT -	Conflict with existing Street Use Permit.	12B-0118	Refer to Agent - Refer to Agent	
	PETER YORKE WAY \ POST ST	Intersection	Conflict with existing Street Use Permit.	12B-0118	Refer to Agent - Refer to Agent	
	PINE ST	CALIFORNIA ST -	Conflict with existing Street Use Permit.	12B-0118	Refer to Agent - Refer to Agent	
	REDWOOD ST	GOLDEN GATE AVE -	Conflict with existing Street Use Permit.	12B-0118	Refer to Agent - Refer to Agent	
	SUTTER ST	FERN ST -	Conflict with existing Street Use Permit.	12B-0118	Refer to Agent - Refer to Agent	
	TURK ST	Intersection	Conflict with existing Street Use Permit.	12B-0118	Refer to Agent - Refer to Agent	
	TURK ST	LARCH ST -	Conflict with existing Street Use Permit.	12B-0118	Refer to Agent - Refer to Agent	
	WILLOW ST	ELLIS ST -	Conflict with existing Street Use Permit.	12B-0118	Refer to Agent - Refer to Agent	
	AUSTIN ST	Intersection	Conflict with existing Street Use Permit.	12B-0119	Refer to Agent - Refer to Agent	
	AUSTIN ST	PINE ST -	Conflict with existing Street Use Permit.	12B-0119	Refer to Agent - Refer to Agent	
	BUSH ST	AUSTIN ST -	Conflict with existing Street Use Permit.	12B-0119	Refer to Agent - Refer to Agent	
	BUSH ST	Intersection	Conflict with existing Street Use Permit.	12B-0119	Refer to Agent - Refer to Agent	
	CALIFORNIA ST	Intersection	Conflict with existing Street Use Permit.	12B-0119	Refer to Agent - Refer to Agent	
	DANIEL BURNHAM CT	Intersection	Conflict with existing Street Use Permit.	12B-0119	Refer to Agent - Refer to Agent	
	DANIEL BURNHAM CT	SUTTER ST -	Conflict with existing Street Use Permit.	12B-0119	Refer to Agent - Refer to Agent	
	EDDY ST	Intersection	Conflict with existing Street Use Permit.	12B-0119	Refer to Agent - Refer to Agent	
	EDDY ST	WILLOW ST -	Conflict with existing Street Use Permit.	12B-0119	Refer to Agent - Refer to Agent	
	ELLIS ST	Intersection	Conflict with existing Street Use Permit.	12B-0119	Refer to Agent - Refer to Agent	
	ELLIS ST	OLIVE ST -	Conflict with existing Street Use Permit.	12B-0119	Refer to Agent - Refer to Agent	
	ELM ST	Intersection	Conflict with existing Street Use Permit.	12B-0119	Refer to Agent - Refer to Agent	
	ELM ST	TURK ST -	Conflict with existing Street Use Permit.	12B-0119	Refer to Agent - Refer to Agent	
	FELL ST	Intersection	Conflict with existing Street Use Permit.	12B-0119	Refer to Agent - Refer to Agent	
	FELL ST	LINDEN ST -	Conflict with existing Street Use Permit.	12B-0119	Refer to Agent - Refer to Agent	
	FERN ST	BUSH ST -	Conflict with existing Street Use Permit.	12B-0119	Refer to Agent - Refer to Agent	

Street Name	From St	To St	Message	Job	Contact	Dates
	FERN ST	Intersection	Conflict with existing Street Use Permit.	12B-0119	Refer to Agent - Refer to Agent	
	FULTON ST	Intersection	Conflict with existing Street Use Permit.	12B-0119	Refer to Agent - Refer to Agent	
	FULTON ST	MCALLISTER ST -	Conflict with existing Street Use Permit.	12B-0119	Refer to Agent - Refer to Agent	
	GEARY BLVD	Intersection	Conflict with existing Street Use Permit.	12B-0119	Refer to Agent - Refer to Agent	
	GEARY BLVD	PETER YORKE WAY \ POST ST -	Conflict with existing Street Use Permit.	12B-0119	Refer to Agent - Refer to Agent	
	GOLDEN GATE AVE	ELM ST -	Conflict with existing Street Use Permit.	12B-0119	Refer to Agent - Refer to Agent	
	GOLDEN GATE AVE	Intersection	Conflict with existing Street Use Permit.	12B-0119	Refer to Agent - Refer to Agent	
	GROVE ST	FULTON ST -	Conflict with existing Street Use Permit.	12B-0119	Refer to Agent - Refer to Agent	
	GROVE ST	Intersection	Conflict with existing Street Use Permit.	12B-0119	Refer to Agent - Refer to Agent	
	HAYES ST	Intersection	Conflict with existing Street Use Permit.	12B-0119	Refer to Agent - Refer to Agent	
	HAYES ST	IVY ST -	Conflict with existing Street Use Permit.	12B-0119	Refer to Agent - Refer to Agent	
	IVY ST	GROVE ST -	Conflict with existing Street Use Permit.	12B-0119	Refer to Agent - Refer to Agent	
	IVY ST	Intersection	Conflict with existing Street Use Permit.	12B-0119	Refer to Agent - Refer to Agent	
	LARCH ST	EDDY ST -	Conflict with existing Street Use Permit.	12B-0119	Refer to Agent - Refer to Agent	
	LARCH ST	Intersection	Conflict with existing Street Use Permit.	12B-0119	Refer to Agent - Refer to Agent	
	LINDEN ST	HAYES ST -	Conflict with existing Street Use Permit.	12B-0119	Refer to Agent - Refer to Agent	
	LINDEN ST	Intersection	Conflict with existing Street Use Permit.	12B-0119	Refer to Agent - Refer to Agent	
	MCALLISTER ST	Intersection	Conflict with existing Street Use Permit.	12B-0119	Refer to Agent - Refer to Agent	
	MCALLISTER ST	REDWOOD ST -	Conflict with existing Street Use Permit.	12B-0119	Refer to Agent - Refer to Agent	
	MYRTLE ST	GEARY BLVD -	Conflict with existing Street Use Permit.	12B-0119	Refer to Agent - Refer to Agent	
	MYRTLE ST	Intersection	Conflict with existing Street Use Permit.	12B-0119	Refer to Agent - Refer to Agent	
	OFARRELL ST \ STARR KING WAY	Intersection	Conflict with existing Street Use Permit.	12B-0119	Refer to Agent - Refer to Agent	
	OFARRELL ST \ STARR KING WAY	MYRTLE ST -	Conflict with existing Street Use Permit.	12B-0119	Refer to Agent - Refer to Agent	
	OLIVE ST	Intersection	Conflict with existing Street Use Permit.	12B-0119	Refer to Agent - Refer to Agent	
	OLIVE ST	OFARRELL ST \ STARR KING WAY -	Conflict with existing Street Use Permit.	12B-0119	Refer to Agent - Refer to Agent	
	PETER YORKE WAY \ POST ST	DANIEL BURNHAM CT -	Conflict with existing Street Use Permit.	12B-0119	Refer to Agent - Refer to Agent	
	PETER YORKE WAY \ POST ST	Intersection	Conflict with existing Street Use Permit.	12B-0119	Refer to Agent - Refer to Agent	
	PINE ST	CALIFORNIA ST -	Conflict with existing Street Use Permit.	12B-0119	Refer to Agent - Refer to Agent	
	PINE ST	Intersection	Conflict with existing Street Use Permit.	12B-0119	Refer to Agent - Refer to Agent	

Street Name	From St	To St	Message	Job	Contact	Dates
	REDWOOD ST	GOLDEN GATE AVE -	Conflict with existing Street Use Permit.	12B-0119	Refer to Agent - Refer to Agent	
	REDWOOD ST	Intersection	Conflict with existing Street Use Permit.	12B-0119	Refer to Agent - Refer to Agent	
	SUTTER ST	FERN ST -	Conflict with existing Street Use Permit.	12B-0119	Refer to Agent - Refer to Agent	
	SUTTER ST	Intersection	Conflict with existing Street Use Permit.	12B-0119	Refer to Agent - Refer to Agent	
	TURK ST	Intersection	Conflict with existing Street Use Permit.	12B-0119	Refer to Agent - Refer to Agent	
	TURK ST	LARCH ST -	Conflict with existing Street Use Permit.	12B-0119	Refer to Agent - Refer to Agent	
	WILLOW ST	ELLIS ST -	Conflict with existing Street Use Permit.	12B-0119	Refer to Agent - Refer to Agent	
	WILLOW ST	Intersection	Conflict with existing Street Use Permit.	12B-0119	Refer to Agent - Refer to Agent	
	AUSTIN ST	Intersection	Conflict with existing Street Use Permit.	12B-0122	Refer to Agent - Refer to Agent	
	AUSTIN ST	PINE ST -	Conflict with existing Street Use Permit.	12B-0122	Refer to Agent - Refer to Agent	
	BUSH ST	AUSTIN ST -	Conflict with existing Street Use Permit.	12B-0122	Refer to Agent - Refer to Agent	
	BUSH ST	Intersection	Conflict with existing Street Use Permit.	12B-0122	Refer to Agent - Refer to Agent	
	CALIFORNIA ST	Intersection	Conflict with existing Street Use Permit.	12B-0122	Refer to Agent - Refer to Agent	
	DANIEL BURNHAM CT	Intersection	Conflict with existing Street Use Permit.	12B-0122	Refer to Agent - Refer to Agent	
	DANIEL BURNHAM CT	SUTTER ST -	Conflict with existing Street Use Permit.	12B-0122	Refer to Agent - Refer to Agent	
	EDDY ST	Intersection	Conflict with existing Street Use Permit.	12B-0122	Refer to Agent - Refer to Agent	
	EDDY ST	WILLOW ST -	Conflict with existing Street Use Permit.	12B-0122	Refer to Agent - Refer to Agent	
	ELLIS ST	Intersection	Conflict with existing Street Use Permit.	12B-0122	Refer to Agent - Refer to Agent	
	ELLIS ST	OLIVE ST -	Conflict with existing Street Use Permit.	12B-0122	Refer to Agent - Refer to Agent	
	ELM ST	Intersection	Conflict with existing Street Use Permit.	12B-0122	Refer to Agent - Refer to Agent	
	ELM ST	TURK ST -	Conflict with existing Street Use Permit.	12B-0122	Refer to Agent - Refer to Agent	
	FELL ST	Intersection	Conflict with existing Street Use Permit.	12B-0122	Refer to Agent - Refer to Agent	
	FELL ST	LINDEN ST -	Conflict with existing Street Use Permit.	12B-0122	Refer to Agent - Refer to Agent	
	FERN ST	BUSH ST -	Conflict with existing Street Use Permit.	12B-0122	Refer to Agent - Refer to Agent	
	FERN ST	Intersection	Conflict with existing Street Use Permit.	12B-0122	Refer to Agent - Refer to Agent	
	FULTON ST	Intersection	Conflict with existing Street Use Permit.	12B-0122	Refer to Agent - Refer to Agent	
	FULTON ST	MCALLISTER ST -	Conflict with existing Street Use Permit.	12B-0122	Refer to Agent - Refer to Agent	
	GEARY BLVD	Intersection	Conflict with existing Street Use Permit.	12B-0122	Refer to Agent - Refer to Agent	
	GEARY BLVD	PETER YORKE WAY \ POST ST -	Conflict with existing Street Use Permit.	12B-0122	Refer to Agent - Refer to Agent	

Street Name	From St	To St	Message	Job	Contact	Dates
	GOLDEN GATE AVE	ELM ST -	Conflict with existing Street Use Permit.	12B-0122	Refer to Agent - Refer to Agent	
	GOLDEN GATE AVE	Intersection	Conflict with existing Street Use Permit.	12B-0122	Refer to Agent - Refer to Agent	
	GROVE ST	FULTON ST -	Conflict with existing Street Use Permit.	12B-0122	Refer to Agent - Refer to Agent	
	GROVE ST	Intersection	Conflict with existing Street Use Permit.	12B-0122	Refer to Agent - Refer to Agent	
	HAYES ST	Intersection	Conflict with existing Street Use Permit.	12B-0122	Refer to Agent - Refer to Agent	
	HAYES ST	IVY ST -	Conflict with existing Street Use Permit.	12B-0122	Refer to Agent - Refer to Agent	
	IVY ST	GROVE ST -	Conflict with existing Street Use Permit.	12B-0122	Refer to Agent - Refer to Agent	
	IVY ST	Intersection	Conflict with existing Street Use Permit.	12B-0122	Refer to Agent - Refer to Agent	
	LARCH ST	EDDY ST -	Conflict with existing Street Use Permit.	12B-0122	Refer to Agent - Refer to Agent	
	LARCH ST	Intersection	Conflict with existing Street Use Permit.	12B-0122	Refer to Agent - Refer to Agent	
	LINDEN ST	HAYES ST -	Conflict with existing Street Use Permit.	12B-0122	Refer to Agent - Refer to Agent	
	LINDEN ST	Intersection	Conflict with existing Street Use Permit.	12B-0122	Refer to Agent - Refer to Agent	
	MCALLISTER ST	Intersection	Conflict with existing Street Use Permit.	12B-0122	Refer to Agent - Refer to Agent	
	MCALLISTER ST	REDWOOD ST -	Conflict with existing Street Use Permit.	12B-0122	Refer to Agent - Refer to Agent	
	MYRTLE ST	GEARY BLVD -	Conflict with existing Street Use Permit.	12B-0122	Refer to Agent - Refer to Agent	
	MYRTLE ST	Intersection	Conflict with existing Street Use Permit.	12B-0122	Refer to Agent - Refer to Agent	
	OFARRELL ST \ STARR KING WAY	Intersection	Conflict with existing Street Use Permit.	12B-0122	Refer to Agent - Refer to Agent	
	OFARRELL ST \ STARR KING WAY	MYRTLE ST -	Conflict with existing Street Use Permit.	12B-0122	Refer to Agent - Refer to Agent	
	OLIVE ST	Intersection	Conflict with existing Street Use Permit.	12B-0122	Refer to Agent - Refer to Agent	
	OLIVE ST	OFARRELL ST \ STARR KING WAY -	Conflict with existing Street Use Permit.	12B-0122	Refer to Agent - Refer to Agent	
	PETER YORKE WAY \ POST ST	DANIEL BURNHAM CT -	Conflict with existing Street Use Permit.	12B-0122	Refer to Agent - Refer to Agent	
	PETER YORKE WAY \ POST ST	Intersection	Conflict with existing Street Use Permit.	12B-0122	Refer to Agent - Refer to Agent	
	PINE ST	CALIFORNIA ST -	Conflict with existing Street Use Permit.	12B-0122	Refer to Agent - Refer to Agent	
	PINE ST	Intersection	Conflict with existing Street Use Permit.	12B-0122	Refer to Agent - Refer to Agent	
	REDWOOD ST	GOLDEN GATE AVE -	Conflict with existing Street Use Permit.	12B-0122	Refer to Agent - Refer to Agent	
	REDWOOD ST	Intersection	Conflict with existing Street Use Permit.	12B-0122	Refer to Agent - Refer to Agent	
	SUTTER ST	FERN ST -	Conflict with existing Street Use Permit.	12B-0122	Refer to Agent - Refer to Agent	
	SUTTER ST	Intersection	Conflict with existing Street Use Permit.	12B-0122	Refer to Agent - Refer to Agent	
	TURK ST	Intersection	Conflict with existing Street Use Permit.	12B-0122	Refer to Agent - Refer to Agent	

Street Name	From St	To St	Message	Job	Contact	Dates
	TURK ST	LARCH ST -	Conflict with existing Street Use Permit.	12B-0122	Refer to Agent - Refer to Agent	
	WILLOW ST	ELLIS ST -	Conflict with existing Street Use Permit.	12B-0122	Refer to Agent - Refer to Agent	
	WILLOW ST	Intersection	Conflict with existing Street Use Permit.	12B-0122	Refer to Agent - Refer to Agent	
	AUSTIN ST	Intersection	Conflict with existing Street Use Permit.	12B-0124	Refer to Agent - Refer to Agent	
	AUSTIN ST	PINE ST -	Conflict with existing Street Use Permit.	12B-0124	Refer to Agent - Refer to Agent	
	BUSH ST	AUSTIN ST -	Conflict with existing Street Use Permit.	12B-0124	Refer to Agent - Refer to Agent	
	BUSH ST	Intersection	Conflict with existing Street Use Permit.	12B-0124	Refer to Agent - Refer to Agent	
	CALIFORNIA ST	Intersection	Conflict with existing Street Use Permit.	12B-0124	Refer to Agent - Refer to Agent	
	DANIEL BURNHAM CT	Intersection	Conflict with existing Street Use Permit.	12B-0124	Refer to Agent - Refer to Agent	
	DANIEL BURNHAM CT	SUTTER ST -	Conflict with existing Street Use Permit.	12B-0124	Refer to Agent - Refer to Agent	
	ELM ST	Intersection	Conflict with existing Street Use Permit.	12B-0124	Refer to Agent - Refer to Agent	
	ELM ST	TURK ST -	Conflict with existing Street Use Permit.	12B-0124	Refer to Agent - Refer to Agent	
	FELL ST	Intersection	Conflict with existing Street Use Permit.	12B-0124	Refer to Agent - Refer to Agent	
	FELL ST	LINDEN ST -	Conflict with existing Street Use Permit.	12B-0124	Refer to Agent - Refer to Agent	
	FERN ST	BUSH ST -	Conflict with existing Street Use Permit.	12B-0124	Refer to Agent - Refer to Agent	
	FERN ST	Intersection	Conflict with existing Street Use Permit.	12B-0124	Refer to Agent - Refer to Agent	
	FULTON ST	Intersection	Conflict with existing Street Use Permit.	12B-0124	Refer to Agent - Refer to Agent	
	FULTON ST	MCALLISTER ST -	Conflict with existing Street Use Permit.	12B-0124	Refer to Agent - Refer to Agent	
	GEARY BLVD	Intersection	Conflict with existing Street Use Permit.	12B-0124	Refer to Agent - Refer to Agent	
	GEARY BLVD	PETER YORKE WAY \ POST ST -	Conflict with existing Street Use Permit.	12B-0124	Refer to Agent - Refer to Agent	
	GOLDEN GATE AVE	ELM ST -	Conflict with existing Street Use Permit.	12B-0124	Refer to Agent - Refer to Agent	
	GOLDEN GATE AVE	Intersection	Conflict with existing Street Use Permit.	12B-0124	Refer to Agent - Refer to Agent	
	GROVE ST	FULTON ST -	Conflict with existing Street Use Permit.	12B-0124	Refer to Agent - Refer to Agent	
	GROVE ST	Intersection	Conflict with existing Street Use Permit.	12B-0124	Refer to Agent - Refer to Agent	
	HAYES ST	Intersection	Conflict with existing Street Use Permit.	12B-0124	Refer to Agent - Refer to Agent	
	HAYES ST	IVY ST -	Conflict with existing Street Use Permit.	12B-0124	Refer to Agent - Refer to Agent	
	IVY ST	GROVE ST -	Conflict with existing Street Use Permit.	12B-0124	Refer to Agent - Refer to Agent	
	IVY ST	Intersection	Conflict with existing Street Use Permit.	12B-0124	Refer to Agent - Refer to Agent	
	LINDEN ST	HAYES ST -	Conflict with existing Street Use Permit.	12B-0124	Refer to Agent - Refer to Agent	

Street Name	From St	To St	Message	Job	Contact	Dates
	LINDEN ST	Intersection	Conflict with existing Street Use Permit.	12B-0124	Refer to Agent - Refer to Agent	
	MCALLISTER ST	Intersection	Conflict with existing Street Use Permit.	12B-0124	Refer to Agent - Refer to Agent	
	MCALLISTER ST	REDWOOD ST -	Conflict with existing Street Use Permit.	12B-0124	Refer to Agent - Refer to Agent	
	MYRTLE ST	GEARY BLVD -	Conflict with existing Street Use Permit.	12B-0124	Refer to Agent - Refer to Agent	
	MYRTLE ST	Intersection	Conflict with existing Street Use Permit.	12B-0124	Refer to Agent - Refer to Agent	
	OFARRELL ST \ STARR KING WAY	Intersection	Conflict with existing Street Use Permit.	12B-0124	Refer to Agent - Refer to Agent	
	OFARRELL ST \ STARR KING WAY	MYRTLE ST -	Conflict with existing Street Use Permit.	12B-0124	Refer to Agent - Refer to Agent	
	PETER YORKE WAY \ POST ST	DANIEL BURNHAM CT -	Conflict with existing Street Use Permit.	12B-0124	Refer to Agent - Refer to Agent	
	PETER YORKE WAY \ POST ST	Intersection	Conflict with existing Street Use Permit.	12B-0124	Refer to Agent - Refer to Agent	
	PINE ST	CALIFORNIA ST -	Conflict with existing Street Use Permit.	12B-0124	Refer to Agent - Refer to Agent	
	PINE ST	Intersection	Conflict with existing Street Use Permit.	12B-0124	Refer to Agent - Refer to Agent	
	REDWOOD ST	GOLDEN GATE AVE -	Conflict with existing Street Use Permit.	12B-0124	Refer to Agent - Refer to Agent	
	REDWOOD ST	Intersection	Conflict with existing Street Use Permit.	12B-0124	Refer to Agent - Refer to Agent	
	SUTTER ST	FERN ST -	Conflict with existing Street Use Permit.	12B-0124	Refer to Agent - Refer to Agent	
	SUTTER ST	Intersection	Conflict with existing Street Use Permit.	12B-0124	Refer to Agent - Refer to Agent	
	TURK ST	Intersection	Conflict with existing Street Use Permit.	12B-0124	Refer to Agent - Refer to Agent	
	GEARY BLVD	Intersection	Conflict with existing Street Use Permit.	12B-0127	Refer to Agent - Refer to Agent	
	AUSTIN ST	Intersection	Conflict with existing Street Use Permit.	12B-0131	Refer to Agent - Refer to Agent	
	AUSTIN ST	PINE ST -	Conflict with existing Street Use Permit.	12B-0131	Refer to Agent - Refer to Agent	
	BUSH ST	AUSTIN ST -	Conflict with existing Street Use Permit.	12B-0131	Refer to Agent - Refer to Agent	
	BUSH ST	Intersection	Conflict with existing Street Use Permit.	12B-0131	Refer to Agent - Refer to Agent	
	CALIFORNIA ST	Intersection	Conflict with existing Street Use Permit.	12B-0131	Refer to Agent - Refer to Agent	
	DANIEL BURNHAM CT	Intersection	Conflict with existing Street Use Permit.	12B-0131	Refer to Agent - Refer to Agent	
	DANIEL BURNHAM CT	SUTTER ST -	Conflict with existing Street Use Permit.	12B-0131	Refer to Agent - Refer to Agent	
	EDDY ST	Intersection	Conflict with existing Street Use Permit.	12B-0131	Refer to Agent - Refer to Agent	
	EDDY ST	WILLOW ST -	Conflict with existing Street Use Permit.	12B-0131	Refer to Agent - Refer to Agent	
	ELLIS ST	Intersection	Conflict with existing Street Use Permit.	12B-0131	Refer to Agent - Refer to Agent	
	ELLIS ST	OLIVE ST -	Conflict with existing Street Use Permit.	12B-0131	Refer to Agent - Refer to Agent	
	ELM ST	Intersection	Conflict with existing Street Use Permit.	12B-0131	Refer to Agent - Refer to Agent	

Street Name	From St	To St	Message	Job	Contact	Dates
	ELM ST	TURK ST -	Conflict with existing Street Use Permit.	12B-0131	Refer to Agent - Refer to Agent	
	FELL ST	Intersection	Conflict with existing Street Use Permit.	12B-0131	Refer to Agent - Refer to Agent	
	FELL ST	LINDEN ST -	Conflict with existing Street Use Permit.	12B-0131	Refer to Agent - Refer to Agent	
	FERN ST	BUSH ST -	Conflict with existing Street Use Permit.	12B-0131	Refer to Agent - Refer to Agent	
	FERN ST	Intersection	Conflict with existing Street Use Permit.	12B-0131	Refer to Agent - Refer to Agent	
	FULTON ST	Intersection	Conflict with existing Street Use Permit.	12B-0131	Refer to Agent - Refer to Agent	
	FULTON ST	MCALLISTER ST -	Conflict with existing Street Use Permit.	12B-0131	Refer to Agent - Refer to Agent	
	GEARY BLVD	Intersection	Conflict with existing Street Use Permit.	12B-0131	Refer to Agent - Refer to Agent	
	GEARY BLVD	PETER YORKE WAY \ POST ST -	Conflict with existing Street Use Permit.	12B-0131	Refer to Agent - Refer to Agent	
	GOLDEN GATE AVE	ELM ST -	Conflict with existing Street Use Permit.	12B-0131	Refer to Agent - Refer to Agent	
	GOLDEN GATE AVE	Intersection	Conflict with existing Street Use Permit.	12B-0131	Refer to Agent - Refer to Agent	
	GROVE ST	FULTON ST -	Conflict with existing Street Use Permit.	12B-0131	Refer to Agent - Refer to Agent	
	GROVE ST	Intersection	Conflict with existing Street Use Permit.	12B-0131	Refer to Agent - Refer to Agent	
	HAYES ST	Intersection	Conflict with existing Street Use Permit.	12B-0131	Refer to Agent - Refer to Agent	
	HAYES ST	IVY ST -	Conflict with existing Street Use Permit.	12B-0131	Refer to Agent - Refer to Agent	
	IVY ST	GROVE ST -	Conflict with existing Street Use Permit.	12B-0131	Refer to Agent - Refer to Agent	
	IVY ST	Intersection	Conflict with existing Street Use Permit.	12B-0131	Refer to Agent - Refer to Agent	
	LARCH ST	EDDY ST -	Conflict with existing Street Use Permit.	12B-0131	Refer to Agent - Refer to Agent	
	LARCH ST	Intersection	Conflict with existing Street Use Permit.	12B-0131	Refer to Agent - Refer to Agent	
	LINDEN ST	HAYES ST -	Conflict with existing Street Use Permit.	12B-0131	Refer to Agent - Refer to Agent	
	LINDEN ST	Intersection	Conflict with existing Street Use Permit.	12B-0131	Refer to Agent - Refer to Agent	
	MCALLISTER ST	Intersection	Conflict with existing Street Use Permit.	12B-0131	Refer to Agent - Refer to Agent	
	MCALLISTER ST	REDWOOD ST -	Conflict with existing Street Use Permit.	12B-0131	Refer to Agent - Refer to Agent	
	MYRTLE ST	GEARY BLVD -	Conflict with existing Street Use Permit.	12B-0131	Refer to Agent - Refer to Agent	
	MYRTLE ST	Intersection	Conflict with existing Street Use Permit.	12B-0131	Refer to Agent - Refer to Agent	
	OFARRELL ST \ STARR KING WAY	Intersection	Conflict with existing Street Use Permit.	12B-0131	Refer to Agent - Refer to Agent	
	OFARRELL ST \ STARR KING WAY	MYRTLE ST -	Conflict with existing Street Use Permit.	12B-0131	Refer to Agent - Refer to Agent	
	OLIVE ST	Intersection	Conflict with existing Street Use Permit.	12B-0131	Refer to Agent - Refer to Agent	
	OLIVE ST	OFARRELL ST \ STARR KING WAY -	Conflict with existing Street Use Permit.	12B-0131	Refer to Agent - Refer to Agent	

Street Name	From St	To St	Message	Job	Contact	Dates
	PETER YORKE WAY \ POST ST	DANIEL BURNHAM CT -	Conflict with existing Street Use Permit.	12B-0131	Refer to Agent - Refer to Agent	
	PETER YORKE WAY \ POST ST	Intersection	Conflict with existing Street Use Permit.	12B-0131	Refer to Agent - Refer to Agent	
	PINE ST	CALIFORNIA ST -	Conflict with existing Street Use Permit.	12B-0131	Refer to Agent - Refer to Agent	
	PINE ST	Intersection	Conflict with existing Street Use Permit.	12B-0131	Refer to Agent - Refer to Agent	
	REDWOOD ST	GOLDEN GATE AVE -	Conflict with existing Street Use Permit.	12B-0131	Refer to Agent - Refer to Agent	
	REDWOOD ST	Intersection	Conflict with existing Street Use Permit.	12B-0131	Refer to Agent - Refer to Agent	
	SUTTER ST	FERN ST -	Conflict with existing Street Use Permit.	12B-0131	Refer to Agent - Refer to Agent	
	SUTTER ST	Intersection	Conflict with existing Street Use Permit.	12B-0131	Refer to Agent - Refer to Agent	
	TURK ST	Intersection	Conflict with existing Street Use Permit.	12B-0131	Refer to Agent - Refer to Agent	
	TURK ST	LARCH ST -	Conflict with existing Street Use Permit.	12B-0131	Refer to Agent - Refer to Agent	
	WILLOW ST	ELLIS ST -	Conflict with existing Street Use Permit.	12B-0131	Refer to Agent - Refer to Agent	
	WILLOW ST	Intersection	Conflict with existing Street Use Permit.	12B-0131	Refer to Agent - Refer to Agent	
	EDDY ST	WILLOW ST -	Conflict with existing Street Use Permit.	12ECN-0978	800-743-5000 - 800-743-5000	Sep 6 2012-
	HAYES ST	Intersection	Conflict with existing Street Use Permit.	12TS-0138	Jana Lord 510-446-7234 - Jana Lord 510-446-7234	
	AUSTIN ST	Intersection	Conflict with existing Street Use Permit.	13B-0009	Refer to Agent - Refer to Agent	
	AUSTIN ST	PINE ST -	Conflict with existing Street Use Permit.	13B-0009	Refer to Agent - Refer to Agent	
	BUSH ST	AUSTIN ST -	Conflict with existing Street Use Permit.	13B-0009	Refer to Agent - Refer to Agent	
	BUSH ST	Intersection	Conflict with existing Street Use Permit.	13B-0009	Refer to Agent - Refer to Agent	
	CALIFORNIA ST	Intersection	Conflict with existing Street Use Permit.	13B-0009	Refer to Agent - Refer to Agent	
	DANIEL BURNHAM CT	Intersection	Conflict with existing Street Use Permit.	13B-0009	Refer to Agent - Refer to Agent	
	DANIEL BURNHAM CT	SUTTER ST -	Conflict with existing Street Use Permit.	13B-0009	Refer to Agent - Refer to Agent	
	EDDY ST	Intersection	Conflict with existing Street Use Permit.	13B-0009	Refer to Agent - Refer to Agent	
	EDDY ST	WILLOW ST -	Conflict with existing Street Use Permit.	13B-0009	Refer to Agent - Refer to Agent	
	ELLIS ST	Intersection	Conflict with existing Street Use Permit.	13B-0009	Refer to Agent - Refer to Agent	
	ELLIS ST	OLIVE ST -	Conflict with existing Street Use Permit.	13B-0009	Refer to Agent - Refer to Agent	
	ELM ST	Intersection	Conflict with existing Street Use Permit.	13B-0009	Refer to Agent - Refer to Agent	
	ELM ST	TURK ST -	Conflict with existing Street Use Permit.	13B-0009	Refer to Agent - Refer to Agent	
	FELL ST	Intersection	Conflict with existing Street Use Permit.	13B-0009	Refer to Agent - Refer to Agent	

Street Name	From St	To St	Message	Job	Contact	Dates
	FELL ST	LINDEN ST -	Conflict with existing Street Use Permit.	13B-0009	Refer to Agent - Refer to Agent	
	FERN ST	BUSH ST -	Conflict with existing Street Use Permit.	13B-0009	Refer to Agent - Refer to Agent	
	FERN ST	Intersection	Conflict with existing Street Use Permit.	13B-0009	Refer to Agent - Refer to Agent	
	FULTON ST	Intersection	Conflict with existing Street Use Permit.	13B-0009	Refer to Agent - Refer to Agent	
	FULTON ST	MCALLISTER ST -	Conflict with existing Street Use Permit.	13B-0009	Refer to Agent - Refer to Agent	
	GEARY BLVD	Intersection	Conflict with existing Street Use Permit.	13B-0009	Refer to Agent - Refer to Agent	
	GEARY BLVD	PETER YORKE WAY \ POST ST -	Conflict with existing Street Use Permit.	13B-0009	Refer to Agent - Refer to Agent	
	GOLDEN GATE AVE	ELM ST -	Conflict with existing Street Use Permit.	13B-0009	Refer to Agent - Refer to Agent	
	GOLDEN GATE AVE	Intersection	Conflict with existing Street Use Permit.	13B-0009	Refer to Agent - Refer to Agent	
	GROVE ST	FULTON ST -	Conflict with existing Street Use Permit.	13B-0009	Refer to Agent - Refer to Agent	
	GROVE ST	Intersection	Conflict with existing Street Use Permit.	13B-0009	Refer to Agent - Refer to Agent	
	HAYES ST	Intersection	Conflict with existing Street Use Permit.	13B-0009	Refer to Agent - Refer to Agent	
	HAYES ST	IVY ST -	Conflict with existing Street Use Permit.	13B-0009	Refer to Agent - Refer to Agent	
	IVY ST	GROVE ST -	Conflict with existing Street Use Permit.	13B-0009	Refer to Agent - Refer to Agent	
	IVY ST	Intersection	Conflict with existing Street Use Permit.	13B-0009	Refer to Agent - Refer to Agent	
	LARCH ST	EDDY ST -	Conflict with existing Street Use Permit.	13B-0009	Refer to Agent - Refer to Agent	
	LARCH ST	Intersection	Conflict with existing Street Use Permit.	13B-0009	Refer to Agent - Refer to Agent	
	LINDEN ST	HAYES ST -	Conflict with existing Street Use Permit.	13B-0009	Refer to Agent - Refer to Agent	
	LINDEN ST	Intersection	Conflict with existing Street Use Permit.	13B-0009	Refer to Agent - Refer to Agent	
	MCALLISTER ST	Intersection	Conflict with existing Street Use Permit.	13B-0009	Refer to Agent - Refer to Agent	
	MCALLISTER ST	REDWOOD ST -	Conflict with existing Street Use Permit.	13B-0009	Refer to Agent - Refer to Agent	
	MYRTLE ST	GEARY BLVD -	Conflict with existing Street Use Permit.	13B-0009	Refer to Agent - Refer to Agent	
	MYRTLE ST	Intersection	Conflict with existing Street Use Permit.	13B-0009	Refer to Agent - Refer to Agent	
	OFARRELL ST \ STARR KING WAY	Intersection	Conflict with existing Street Use Permit.	13B-0009	Refer to Agent - Refer to Agent	
	OFARRELL ST \ STARR KING WAY	MYRTLE ST -	Conflict with existing Street Use Permit.	13B-0009	Refer to Agent - Refer to Agent	
	OLIVE ST	Intersection	Conflict with existing Street Use Permit.	13B-0009	Refer to Agent - Refer to Agent	
	OLIVE ST	OFARRELL ST \ STARR KING WAY -	Conflict with existing Street Use Permit.	13B-0009	Refer to Agent - Refer to Agent	
	PETER YORKE WAY \ POST ST	DANIEL BURNHAM CT -	Conflict with existing Street Use Permit.	13B-0009	Refer to Agent - Refer to Agent	
	PETER YORKE WAY \ POST ST	Intersection	Conflict with existing Street Use Permit.	13B-0009	Refer to Agent - Refer to Agent	

Street Name	From St	To St	Message	Job	Contact	Dates
	PINE ST	CALIFORNIA ST -	Conflict with existing Street Use Permit.	13B-0009	Refer to Agent - Refer to Agent	
	PINE ST	Intersection	Conflict with existing Street Use Permit.	13B-0009	Refer to Agent - Refer to Agent	
	REDWOOD ST	GOLDEN GATE AVE -	Conflict with existing Street Use Permit.	13B-0009	Refer to Agent - Refer to Agent	
	REDWOOD ST	Intersection	Conflict with existing Street Use Permit.	13B-0009	Refer to Agent - Refer to Agent	
	SUTTER ST	FERN ST -	Conflict with existing Street Use Permit.	13B-0009	Refer to Agent - Refer to Agent	
	SUTTER ST	Intersection	Conflict with existing Street Use Permit.	13B-0009	Refer to Agent - Refer to Agent	
	TURK ST	Intersection	Conflict with existing Street Use Permit.	13B-0009	Refer to Agent - Refer to Agent	
	TURK ST	LARCH ST -	Conflict with existing Street Use Permit.	13B-0009	Refer to Agent - Refer to Agent	
	WILLOW ST	ELLIS ST -	Conflict with existing Street Use Permit.	13B-0009	Refer to Agent - Refer to Agent	
	WILLOW ST	Intersection	Conflict with existing Street Use Permit.	13B-0009	Refer to Agent - Refer to Agent	
	AUSTIN ST	Intersection	Conflict with existing Street Use Permit.	13B-0012	Refer to Agent - Refer to Agent	
	AUSTIN ST	PINE ST -	Conflict with existing Street Use Permit.	13B-0012	Refer to Agent - Refer to Agent	
	BUSH ST	AUSTIN ST -	Conflict with existing Street Use Permit.	13B-0012	Refer to Agent - Refer to Agent	
	BUSH ST	Intersection	Conflict with existing Street Use Permit.	13B-0012	Refer to Agent - Refer to Agent	
	CALIFORNIA ST	Intersection	Conflict with existing Street Use Permit.	13B-0012	Refer to Agent - Refer to Agent	
	DANIEL BURNHAM CT	Intersection	Conflict with existing Street Use Permit.	13B-0012	Refer to Agent - Refer to Agent	
	DANIEL BURNHAM CT	SUTTER ST -	Conflict with existing Street Use Permit.	13B-0012	Refer to Agent - Refer to Agent	
	FELL ST	Intersection	Conflict with existing Street Use Permit.	13B-0012	Refer to Agent - Refer to Agent	
	FERN ST	BUSH ST -	Conflict with existing Street Use Permit.	13B-0012	Refer to Agent - Refer to Agent	
	FERN ST	Intersection	Conflict with existing Street Use Permit.	13B-0012	Refer to Agent - Refer to Agent	
	GEARY BLVD	Intersection	Conflict with existing Street Use Permit.	13B-0012	Refer to Agent - Refer to Agent	
	GEARY BLVD	PETER YORKE WAY \ POST ST -	Conflict with existing Street Use Permit.	13B-0012	Refer to Agent - Refer to Agent	
	MYRTLE ST	GEARY BLVD -	Conflict with existing Street Use Permit.	13B-0012	Refer to Agent - Refer to Agent	
	MYRTLE ST	Intersection	Conflict with existing Street Use Permit.	13B-0012	Refer to Agent - Refer to Agent	
	OFARRELL ST \ STARR KING WAY	Intersection	Conflict with existing Street Use Permit.	13B-0012	Refer to Agent - Refer to Agent	
	OFARRELL ST \ STARR KING WAY	MYRTLE ST -	Conflict with existing Street Use Permit.	13B-0012	Refer to Agent - Refer to Agent	
	PETER YORKE WAY \ POST ST	DANIEL BURNHAM CT -	Conflict with existing Street Use Permit.	13B-0012	Refer to Agent - Refer to Agent	
	PETER YORKE WAY \ POST ST	Intersection	Conflict with existing Street Use Permit.	13B-0012	Refer to Agent - Refer to Agent	
	PINE ST	CALIFORNIA ST -	Conflict with existing Street Use Permit.	13B-0012	Refer to Agent - Refer to Agent	

Street Name	From St	To St	Message	Job	Contact	Dates
	PINE ST	Intersection	Conflict with existing Street Use Permit.	13B-0012	Refer to Agent - Refer to Agent	
	SUTTER ST	FERN ST -	Conflict with existing Street Use Permit.	13B-0012	Refer to Agent - Refer to Agent	
	SUTTER ST	Intersection	Conflict with existing Street Use Permit.	13B-0012	Refer to Agent - Refer to Agent	
	AUSTIN ST	Intersection	Conflict with existing Street Use Permit.	13B-0017	Refer to Agent - Refer to Agent	
	AUSTIN ST	PINE ST -	Conflict with existing Street Use Permit.	13B-0017	Refer to Agent - Refer to Agent	
	BUSH ST	AUSTIN ST -	Conflict with existing Street Use Permit.	13B-0017	Refer to Agent - Refer to Agent	
	BUSH ST	Intersection	Conflict with existing Street Use Permit.	13B-0017	Refer to Agent - Refer to Agent	
	CALIFORNIA ST	Intersection	Conflict with existing Street Use Permit.	13B-0017	Refer to Agent - Refer to Agent	
	DANIEL BURNHAM CT	Intersection	Conflict with existing Street Use Permit.	13B-0017	Refer to Agent - Refer to Agent	
	DANIEL BURNHAM CT	SUTTER ST -	Conflict with existing Street Use Permit.	13B-0017	Refer to Agent - Refer to Agent	
	EDDY ST	Intersection	Conflict with existing Street Use Permit.	13B-0017	Refer to Agent - Refer to Agent	
	EDDY ST	WILLOW ST -	Conflict with existing Street Use Permit.	13B-0017	Refer to Agent - Refer to Agent	
	ELLIS ST	Intersection	Conflict with existing Street Use Permit.	13B-0017	Refer to Agent - Refer to Agent	
	ELLIS ST	OLIVE ST -	Conflict with existing Street Use Permit.	13B-0017	Refer to Agent - Refer to Agent	
	ELM ST	Intersection	Conflict with existing Street Use Permit.	13B-0017	Refer to Agent - Refer to Agent	
	ELM ST	TURK ST -	Conflict with existing Street Use Permit.	13B-0017	Refer to Agent - Refer to Agent	
	FELL ST	Intersection	Conflict with existing Street Use Permit.	13B-0017	Refer to Agent - Refer to Agent	
	FELL ST	LINDEN ST -	Conflict with existing Street Use Permit.	13B-0017	Refer to Agent - Refer to Agent	
	FERN ST	BUSH ST -	Conflict with existing Street Use Permit.	13B-0017	Refer to Agent - Refer to Agent	
	FERN ST	Intersection	Conflict with existing Street Use Permit.	13B-0017	Refer to Agent - Refer to Agent	
	FULTON ST	Intersection	Conflict with existing Street Use Permit.	13B-0017	Refer to Agent - Refer to Agent	
	FULTON ST	MCALLISTER ST -	Conflict with existing Street Use Permit.	13B-0017	Refer to Agent - Refer to Agent	
	GEARY BLVD	Intersection	Conflict with existing Street Use Permit.	13B-0017	Refer to Agent - Refer to Agent	
	GEARY BLVD	PETER YORKE WAY \ POST ST -	Conflict with existing Street Use Permit.	13B-0017	Refer to Agent - Refer to Agent	
	GOLDEN GATE AVE	ELM ST -	Conflict with existing Street Use Permit.	13B-0017	Refer to Agent - Refer to Agent	
	GOLDEN GATE AVE	Intersection	Conflict with existing Street Use Permit.	13B-0017	Refer to Agent - Refer to Agent	
	GROVE ST	FULTON ST -	Conflict with existing Street Use Permit.	13B-0017	Refer to Agent - Refer to Agent	
	GROVE ST	Intersection	Conflict with existing Street Use Permit.	13B-0017	Refer to Agent - Refer to Agent	
	HAYES ST	Intersection	Conflict with existing Street Use Permit.	13B-0017	Refer to Agent - Refer to Agent	

Street Name	From St	To St	Message	Job	Contact	Dates
	HAYES ST	IVY ST -	Conflict with existing Street Use Permit.	13B-0017	Refer to Agent - Refer to Agent	
	IVY ST	GROVE ST -	Conflict with existing Street Use Permit.	13B-0017	Refer to Agent - Refer to Agent	
	IVY ST	Intersection	Conflict with existing Street Use Permit.	13B-0017	Refer to Agent - Refer to Agent	
	LARCH ST	EDDY ST -	Conflict with existing Street Use Permit.	13B-0017	Refer to Agent - Refer to Agent	
	LARCH ST	Intersection	Conflict with existing Street Use Permit.	13B-0017	Refer to Agent - Refer to Agent	
	LINDEN ST	HAYES ST -	Conflict with existing Street Use Permit.	13B-0017	Refer to Agent - Refer to Agent	
	LINDEN ST	Intersection	Conflict with existing Street Use Permit.	13B-0017	Refer to Agent - Refer to Agent	
	MCALLISTER ST	Intersection	Conflict with existing Street Use Permit.	13B-0017	Refer to Agent - Refer to Agent	
	MCALLISTER ST	REDWOOD ST -	Conflict with existing Street Use Permit.	13B-0017	Refer to Agent - Refer to Agent	
	MYRTLE ST	GEARY BLVD -	Conflict with existing Street Use Permit.	13B-0017	Refer to Agent - Refer to Agent	
	MYRTLE ST	Intersection	Conflict with existing Street Use Permit.	13B-0017	Refer to Agent - Refer to Agent	
	OFARRELL ST \ STARR KING WAY	Intersection	Conflict with existing Street Use Permit.	13B-0017	Refer to Agent - Refer to Agent	
	OFARRELL ST \ STARR KING WAY	MYRTLE ST -	Conflict with existing Street Use Permit.	13B-0017	Refer to Agent - Refer to Agent	
	OLIVE ST	Intersection	Conflict with existing Street Use Permit.	13B-0017	Refer to Agent - Refer to Agent	
	OLIVE ST	OFARRELL ST \ STARR KING WAY -	Conflict with existing Street Use Permit.	13B-0017	Refer to Agent - Refer to Agent	
	PETER YORKE WAY \ POST ST	DANIEL BURNHAM CT -	Conflict with existing Street Use Permit.	13B-0017	Refer to Agent - Refer to Agent	
	PETER YORKE WAY \ POST ST	Intersection	Conflict with existing Street Use Permit.	13B-0017	Refer to Agent - Refer to Agent	
	PINE ST	CALIFORNIA ST -	Conflict with existing Street Use Permit.	13B-0017	Refer to Agent - Refer to Agent	
	PINE ST	Intersection	Conflict with existing Street Use Permit.	13B-0017	Refer to Agent - Refer to Agent	
	REDWOOD ST	GOLDEN GATE AVE -	Conflict with existing Street Use Permit.	13B-0017	Refer to Agent - Refer to Agent	
	REDWOOD ST	Intersection	Conflict with existing Street Use Permit.	13B-0017	Refer to Agent - Refer to Agent	
	SUTTER ST	FERN ST -	Conflict with existing Street Use Permit.	13B-0017	Refer to Agent - Refer to Agent	
	SUTTER ST	Intersection	Conflict with existing Street Use Permit.	13B-0017	Refer to Agent - Refer to Agent	
	TURK ST	Intersection	Conflict with existing Street Use Permit.	13B-0017	Refer to Agent - Refer to Agent	
	TURK ST	LARCH ST -	Conflict with existing Street Use Permit.	13B-0017	Refer to Agent - Refer to Agent	
	WILLOW ST	ELLIS ST -	Conflict with existing Street Use Permit.	13B-0017	Refer to Agent - Refer to Agent	
	WILLOW ST	Intersection	Conflict with existing Street Use Permit.	13B-0017	Refer to Agent - Refer to Agent	
	HAYES ST	Intersection	Conflict with existing Street Use Permit.	13B-0020	Refer to Agent - Refer to Agent	
	AUSTIN ST	PINE ST -	Conflict with existing Street Use Permit.	13B-0034	Refer to Agent - Refer to Agent	

Street Name	From St	To St	Message	Job	Contact	Dates
	BUSH ST	AUSTIN ST -	Conflict with existing Street Use Permit.	13B-0034	Refer to Agent - Refer to Agent	
	DANIEL BURNHAM CT	SUTTER ST -	Conflict with existing Street Use Permit.	13B-0034	Refer to Agent - Refer to Agent	
	FERN ST	BUSH ST -	Conflict with existing Street Use Permit.	13B-0034	Refer to Agent - Refer to Agent	
	GEARY BLVD	PETER YORKE WAY \ POST ST -	Conflict with existing Street Use Permit.	13B-0034	Refer to Agent - Refer to Agent	
	PETER YORKE WAY \ POST ST	DANIEL BURNHAM CT -	Conflict with existing Street Use Permit.	13B-0034	Refer to Agent - Refer to Agent	
	PINE ST	Intersection	Conflict with existing Street Use Permit.	13B-0034	Refer to Agent - Refer to Agent	
	SUTTER ST	FERN ST -	Conflict with existing Street Use Permit.	13B-0034	Refer to Agent - Refer to Agent	
	AUSTIN ST	PINE ST -	Conflict with existing Street Use Permit.	13B-0035	Refer to Agent - Refer to Agent	
	BUSH ST	AUSTIN ST -	Conflict with existing Street Use Permit.	13B-0035	Refer to Agent - Refer to Agent	
	DANIEL BURNHAM CT	SUTTER ST -	Conflict with existing Street Use Permit.	13B-0035	Refer to Agent - Refer to Agent	
	FERN ST	BUSH ST -	Conflict with existing Street Use Permit.	13B-0035	Refer to Agent - Refer to Agent	
	GEARY BLVD	PETER YORKE WAY \ POST ST -	Conflict with existing Street Use Permit.	13B-0035	Refer to Agent - Refer to Agent	
	PETER YORKE WAY \ POST ST	DANIEL BURNHAM CT -	Conflict with existing Street Use Permit.	13B-0035	Refer to Agent - Refer to Agent	
	PINE ST	Intersection	Conflict with existing Street Use Permit.	13B-0035	Refer to Agent - Refer to Agent	
	SUTTER ST	FERN ST -	Conflict with existing Street Use Permit.	13B-0035	Refer to Agent - Refer to Agent	
	ELM ST	Intersection	Conflict with existing Street Use Permit.	13B-0037	Refer to Agent - Refer to Agent	
	ELM ST	TURK ST -	Conflict with existing Street Use Permit.	13B-0037	Refer to Agent - Refer to Agent	
	FULTON ST	Intersection	Conflict with existing Street Use Permit.	13B-0037	Refer to Agent - Refer to Agent	
	FULTON ST	MCALLISTER ST -	Conflict with existing Street Use Permit.	13B-0037	Refer to Agent - Refer to Agent	
	GOLDEN GATE AVE	ELM ST -	Conflict with existing Street Use Permit.	13B-0037	Refer to Agent - Refer to Agent	
	GOLDEN GATE AVE	Intersection	Conflict with existing Street Use Permit.	13B-0037	Refer to Agent - Refer to Agent	
	GROVE ST	FULTON ST -	Conflict with existing Street Use Permit.	13B-0037	Refer to Agent - Refer to Agent	
	GROVE ST	Intersection	Conflict with existing Street Use Permit.	13B-0037	Refer to Agent - Refer to Agent	
	MCALLISTER ST	Intersection	Conflict with existing Street Use Permit.	13B-0037	Refer to Agent - Refer to Agent	
	MCALLISTER ST	REDWOOD ST -	Conflict with existing Street Use Permit.	13B-0037	Refer to Agent - Refer to Agent	
	REDWOOD ST	GOLDEN GATE AVE -	Conflict with existing Street Use Permit.	13B-0037	Refer to Agent - Refer to Agent	
	REDWOOD ST	Intersection	Conflict with existing Street Use Permit.	13B-0037	Refer to Agent - Refer to Agent	
	TURK ST	Intersection	Conflict with existing Street Use Permit.	13B-0037	Refer to Agent - Refer to Agent	
	GROVE ST	Intersection	Conflict with existing Street Use Permit.	13B-0039	Refer to Agent - Refer to Agent	

Street Name	From St	To St	Message	Job	Contact	Dates
	HAYES ST	Intersection	Conflict with existing Street Use Permit.	13B-0039	Refer to Agent - Refer to Agent	
	HAYES ST	IVY ST -	Conflict with existing Street Use Permit.	13B-0039	Refer to Agent - Refer to Agent	
	IVY ST	GROVE ST -	Conflict with existing Street Use Permit.	13B-0039	Refer to Agent - Refer to Agent	
	IVY ST	Intersection	Conflict with existing Street Use Permit.	13B-0039	Refer to Agent - Refer to Agent	
	AUSTIN ST	Intersection	Conflict with existing Street Use Permit.	13B-0040	Refer to Agent - Refer to Agent	
	AUSTIN ST	PINE ST -	Conflict with existing Street Use Permit.	13B-0040	Refer to Agent - Refer to Agent	
	BUSH ST	AUSTIN ST -	Conflict with existing Street Use Permit.	13B-0040	Refer to Agent - Refer to Agent	
	BUSH ST	Intersection	Conflict with existing Street Use Permit.	13B-0040	Refer to Agent - Refer to Agent	
	DANIEL BURNHAM CT	Intersection	Conflict with existing Street Use Permit.	13B-0040	Refer to Agent - Refer to Agent	
	DANIEL BURNHAM CT	SUTTER ST -	Conflict with existing Street Use Permit.	13B-0040	Refer to Agent - Refer to Agent	
	EDDY ST	Intersection	Conflict with existing Street Use Permit.	13B-0040	Refer to Agent - Refer to Agent	
	EDDY ST	WILLOW ST -	Conflict with existing Street Use Permit.	13B-0040	Refer to Agent - Refer to Agent	
	ELLIS ST	Intersection	Conflict with existing Street Use Permit.	13B-0040	Refer to Agent - Refer to Agent	
	ELLIS ST	OLIVE ST -	Conflict with existing Street Use Permit.	13B-0040	Refer to Agent - Refer to Agent	
	ELM ST	Intersection	Conflict with existing Street Use Permit.	13B-0040	Refer to Agent - Refer to Agent	
	ELM ST	TURK ST -	Conflict with existing Street Use Permit.	13B-0040	Refer to Agent - Refer to Agent	
	FELL ST	Intersection	Conflict with existing Street Use Permit.	13B-0040	Refer to Agent - Refer to Agent	
	FELL ST	LINDEN ST -	Conflict with existing Street Use Permit.	13B-0040	Refer to Agent - Refer to Agent	
	FERN ST	BUSH ST -	Conflict with existing Street Use Permit.	13B-0040	Refer to Agent - Refer to Agent	
	FERN ST	Intersection	Conflict with existing Street Use Permit.	13B-0040	Refer to Agent - Refer to Agent	
	FULTON ST	Intersection	Conflict with existing Street Use Permit.	13B-0040	Refer to Agent - Refer to Agent	
	FULTON ST	MCALLISTER ST -	Conflict with existing Street Use Permit.	13B-0040	Refer to Agent - Refer to Agent	
	GEARY BLVD	Intersection	Conflict with existing Street Use Permit.	13B-0040	Refer to Agent - Refer to Agent	
	GOLDEN GATE AVE	ELM ST -	Conflict with existing Street Use Permit.	13B-0040	Refer to Agent - Refer to Agent	
	GOLDEN GATE AVE	Intersection	Conflict with existing Street Use Permit.	13B-0040	Refer to Agent - Refer to Agent	
	GROVE ST	FULTON ST -	Conflict with existing Street Use Permit.	13B-0040	Refer to Agent - Refer to Agent	
	GROVE ST	Intersection	Conflict with existing Street Use Permit.	13B-0040	Refer to Agent - Refer to Agent	
	HAYES ST	Intersection	Conflict with existing Street Use Permit.	13B-0040	Refer to Agent - Refer to Agent	
	HAYES ST	IVY ST -	Conflict with existing Street Use Permit.	13B-0040	Refer to Agent - Refer to Agent	

Street Name	From St	To St	Message	Job	Contact	Dates
	IVY ST	GROVE ST -	Conflict with existing Street Use Permit.	13B-0040	Refer to Agent - Refer to Agent	
	IVY ST	Intersection	Conflict with existing Street Use Permit.	13B-0040	Refer to Agent - Refer to Agent	
	LARCH ST	EDDY ST -	Conflict with existing Street Use Permit.	13B-0040	Refer to Agent - Refer to Agent	
	LARCH ST	Intersection	Conflict with existing Street Use Permit.	13B-0040	Refer to Agent - Refer to Agent	
	LINDEN ST	HAYES ST -	Conflict with existing Street Use Permit.	13B-0040	Refer to Agent - Refer to Agent	
	LINDEN ST	Intersection	Conflict with existing Street Use Permit.	13B-0040	Refer to Agent - Refer to Agent	
	MCALLISTER ST	Intersection	Conflict with existing Street Use Permit.	13B-0040	Refer to Agent - Refer to Agent	
	MCALLISTER ST	REDWOOD ST -	Conflict with existing Street Use Permit.	13B-0040	Refer to Agent - Refer to Agent	
	MYRTLE ST	GEARY BLVD -	Conflict with existing Street Use Permit.	13B-0040	Refer to Agent - Refer to Agent	
	MYRTLE ST	Intersection	Conflict with existing Street Use Permit.	13B-0040	Refer to Agent - Refer to Agent	
	OFARRELL ST \ STARR KING WAY	Intersection	Conflict with existing Street Use Permit.	13B-0040	Refer to Agent - Refer to Agent	
	OFARRELL ST \ STARR KING WAY	MYRTLE ST -	Conflict with existing Street Use Permit.	13B-0040	Refer to Agent - Refer to Agent	
	OLIVE ST	Intersection	Conflict with existing Street Use Permit.	13B-0040	Refer to Agent - Refer to Agent	
	OLIVE ST	OFARRELL ST \ STARR KING WAY -	Conflict with existing Street Use Permit.	13B-0040	Refer to Agent - Refer to Agent	
	PETER YORKE WAY \ POST ST	DANIEL BURNHAM CT -	Conflict with existing Street Use Permit.	13B-0040	Refer to Agent - Refer to Agent	
	PETER YORKE WAY \ POST ST	Intersection	Conflict with existing Street Use Permit.	13B-0040	Refer to Agent - Refer to Agent	
	PINE ST	Intersection	Conflict with existing Street Use Permit.	13B-0040	Refer to Agent - Refer to Agent	
	REDWOOD ST	GOLDEN GATE AVE -	Conflict with existing Street Use Permit.	13B-0040	Refer to Agent - Refer to Agent	
	REDWOOD ST	Intersection	Conflict with existing Street Use Permit.	13B-0040	Refer to Agent - Refer to Agent	
	SUTTER ST	FERN ST -	Conflict with existing Street Use Permit.	13B-0040	Refer to Agent - Refer to Agent	
	SUTTER ST	Intersection	Conflict with existing Street Use Permit.	13B-0040	Refer to Agent - Refer to Agent	
	TURK ST	Intersection	Conflict with existing Street Use Permit.	13B-0040	Refer to Agent - Refer to Agent	
	TURK ST	LARCH ST -	Conflict with existing Street Use Permit.	13B-0040	Refer to Agent - Refer to Agent	
	WILLOW ST	ELLIS ST -	Conflict with existing Street Use Permit.	13B-0040	Refer to Agent - Refer to Agent	
	WILLOW ST	Intersection	Conflict with existing Street Use Permit.	13B-0040	Refer to Agent - Refer to Agent	
	FELL ST	Intersection	Conflict with existing Street Use Permit.	13B-0041	Refer to Agent - Refer to Agent	
	FULTON ST	Intersection	Conflict with existing Street Use Permit.	13B-0041	Refer to Agent - Refer to Agent	
	FULTON ST	MCALLISTER ST -	Conflict with existing Street Use Permit.	13B-0041	Refer to Agent - Refer to Agent	
	GOLDEN GATE AVE	Intersection	Conflict with existing Street Use Permit.	13B-0041	Refer to Agent - Refer to Agent	

Street Name	From St	To St	Message	Job	Contact	Dates
	GROVE ST	FULTON ST -	Conflict with existing Street Use Permit.	13B-0041	Refer to Agent - Refer to Agent	
	GROVE ST	Intersection	Conflict with existing Street Use Permit.	13B-0041	Refer to Agent - Refer to Agent	
	MCALLISTER ST	Intersection	Conflict with existing Street Use Permit.	13B-0041	Refer to Agent - Refer to Agent	
	GEARY BLVD	Intersection	Conflict with existing Street Use Permit.	13B-0045	Refer to Agent - Refer to Agent	
	LINDEN ST	HAYES ST -	Conflict with existing Street Use Permit.	13TC-0155	Refer to Agent - Refer to Agent	Mar 16 2013-Mar 15 2014
	FELL ST	Intersection	Please see special paving requirements for Moratorium Streets.	1574J		Oct 7 2010-Oct 7 2015
	BUSH ST	Intersection	Please see special paving requirements for Moratorium Streets.	1632J		Sep 3 2011-Sep 3 2016
	AUSTIN ST	PINE ST -	Banners are allowed on this street	N/A		
	AUSTIN ST	PINE ST -	DPT Blue Book Traffic Restriction. Time of day during which lanes must be kept clear: EAST 7AM - 7PM EVERYDAY // WEST 7AM - 7PM EVERYDAY	N/A		
	BUSH ST	AUSTIN ST -	Banners are allowed on this street	N/A		
	BUSH ST	AUSTIN ST -	DPT Blue Book Traffic Restriction. Time of day during which lanes must be kept clear: EAST 7AM - 7PM EVERYDAY // WEST 7AM - 7PM EVERYDAY	N/A		
	CALIFORNIA ST	SACRAMENTO ST -	DPT Blue Book Traffic Restriction. Time of day during which lanes must be kept clear: EAST 7AM - 9AM 3PM - 7PM MONDAY THROUGH FRIDAY // WEST 7AM - 9AM 3PM - 7PM MONDAY THROUGH FRIDAY	N/A		
	CLAY ST	Intersection	Under G095 requirement, Contractor shall contact Muni Overhead Line Division of any work 10 feet in horizontal or vertical direction of overhead lines. Contact: Tim Lipps @ (415) 554-9227	N/A		
	DANIEL BURNHAM CT	SUTTER ST -	Banners are allowed on this street	N/A		
	DANIEL BURNHAM CT	SUTTER ST -	DPT Blue Book Traffic Restriction. Time of day during which lanes must be kept clear: EAST 7AM - 7PM EVERYDAY // WEST 7AM - 7PM EVERYDAY	N/A		
	EDDY ST	Intersection	Please refer to Figure 12 of Section 9.4(A) of the DPW Order No. 171,442 for special conditions for excavation in the vicinity of AWSS.	N/A		
	EDDY ST	Intersection	Under G095 requirement, Contractor shall contact Muni Overhead Line Division of any work 10 feet in horizontal or vertical direction of overhead lines. Contact: Tim Lipps @ (415) 554-9227	N/A		

Street Name	From St	To St	Message	Job	Contact	Dates
	EDDY ST	WILLOW ST -	Banners are allowed on this street	N/A		
	EDDY ST	WILLOW ST -	DPT Blue Book Traffic Restriction. Time of day during which lanes must be kept clear: EAST 7AM - 7PM EVERYDAY // WEST 7AM - 7PM EVERYDAY	N/A		
	EDDY ST	WILLOW ST -	Please refer to Figure 12 of Section 9.4(A) of the DPW Order No. 171,442 for special conditions for excavation in the vicinity of AWSS.	N/A		
	ELLIS ST	Intersection	Please refer to Figure 12 of Section 9.4(A) of the DPW Order No. 171,442 for special conditions for excavation in the vicinity of AWSS.	N/A		
	ELLIS ST	OLIVE ST -	Banners are allowed on this street	N/A		
	ELLIS ST	OLIVE ST -	DPT Blue Book Traffic Restriction. Time of day during which lanes must be kept clear: EAST 7AM - 7PM EVERYDAY // WEST 7AM - 7PM EVERYDAY	N/A		
	ELM ST	Intersection	Please refer to Figure 12 of Section 9.4(A) of the DPW Order No. 171,442 for special conditions for excavation in the vicinity of AWSS.	N/A		
	ELM ST	TURK ST -	Banners are allowed on this street	N/A		
	ELM ST	TURK ST -	DPT Blue Book Traffic Restriction. Time of day during which lanes must be kept clear: EAST 7AM - 7PM EVERYDAY // WEST 7AM - 7PM EVERYDAY	N/A		
	ELM ST	TURK ST -	Please refer to Figure 12 of Section 9.4(A) of the DPW Order No. 171,442 for special conditions for excavation in the vicinity of AWSS.	N/A		
	FELL ST	LINDEN ST -	Banners are allowed on this street	N/A		
	FELL ST	LINDEN ST -	DPT Blue Book Traffic Restriction. Time of day during which lanes must be kept clear: EAST 7AM - 7PM EVERYDAY // WEST 7AM - 7PM EVERYDAY	N/A		
	FERN ST	BUSH ST -	Banners are allowed on this street	N/A		
	FERN ST	BUSH ST -	DPT Blue Book Traffic Restriction. Time of day during which lanes must be kept clear: EAST 7AM - 7PM EVERYDAY // WEST 7AM - 7PM EVERYDAY	N/A		
	FULTON ST	Intersection	Please refer to Figure 12 of Section 9.4(A) of the DPW Order No. 171,442 for special conditions for excavation in the vicinity of AWSS.	N/A		

Street Name	From St	To St	Message	Job	Contact	Dates
	FULTON ST	Intersection	Under G095 requirement, Contractor shall contact Muni Overhead Line Division of any work 10 feet in horizontal or vertical direction of overhead lines. Contact: Tim Lipps @ (415) 554-9227	N/A		
	FULTON ST	MCALLISTER ST -	Banners are allowed on this street	N/A		
	FULTON ST	MCALLISTER ST -	DPT Blue Book Traffic Restriction. Time of day during which lanes must be kept clear: EAST 7AM - 7PM EVERYDAY // WEST 7AM - 7PM EVERYDAY	N/A		
	FULTON ST	MCALLISTER ST -	Please refer to Figure 12 of Section 9.4(A) of the DPW Order No. 171,442 for special conditions for excavation in the vicinity of AWSS.	N/A		
	FULTON ST	MCALLISTER ST -	Under G095 requirement, Contractor shall contact Muni Overhead Line Division of any work 10 feet in horizontal or vertical direction of overhead lines. Contact: Tim Lipps @ (415) 554-9227	N/A		
	GEARY BLVD	Intersection	Please refer to Figure 12 of Section 9.4(A) of the DPW Order No. 171,442 for special conditions for excavation in the vicinity of AWSS.	N/A		
	GEARY BLVD	Intersection	Red light photo enforcement equipment located near intersection. Excavating parties are responsible for any damage to these facilities incurred by their excavation activity. For more information, contact David Valle-Schwenk of DPT at 415-554-2366.	N/A		
	GEARY BLVD	PETER YORKE WAY \ POST ST -	DPT Blue Book Traffic Restriction. Time of day during which lanes must be kept clear: EAST 7AM - 7PM EVERYDAY // WEST 7AM - 7PM EVERYDAY	N/A		
	GEARY BLVD	PETER YORKE WAY \ POST ST -	Red light photo enforcement equipment located near intersection. Excavating parties are responsible for any damage to these facilities incurred by their excavation activity. For more information, contact David Valle-Schwenk of DPT at 415-554-2366.	N/A		
	GOLDEN GATE AVE	ELM ST -	Banners are allowed on this street	N/A		
	GOLDEN GATE AVE	ELM ST -	DPT Blue Book Traffic Restriction. Time of day during which lanes must be kept clear: EAST 7AM - 7PM EVERYDAY // WEST 7AM - 7PM EVERYDAY	N/A		
	GOLDEN GATE AVE	ELM ST -	Please refer to Figure 12 of Section 9.4(A) of the DPW Order No. 171,442 for special conditions for excavation in the vicinity of AWSS.	N/A		

Street Name	From St	To St	Message	Job	Contact	Dates
	GOLDEN GATE AVE	Intersection	Please refer to Figure 12 of Section 9.4(A) of the DPW Order No. 171,442 for special conditions for excavation in the vicinity of AWSS.	N/A		
	GROVE ST	FULTON ST -	Banners are allowed on this street	N/A		
	GROVE ST	FULTON ST -	DPT Blue Book Traffic Restriction. Time of day during which lanes must be kept clear: EAST 7AM - 7PM EVERYDAY // WEST 7AM - 7PM EVERYDAY	N/A		
	GROVE ST	FULTON ST -	Please refer to Figure 12 of Section 9.4(A) of the DPW Order No. 171,442 for special conditions for excavation in the vicinity of AWSS.	N/A		
	GROVE ST	FULTON ST -	Under G095 requirement, Contractor shall contact Muni Overhead Line Division of any work 10 feet in horizontal or vertical direction of overhead lines. Contact: Tim Lipps @ (415) 554-9227	N/A		
	GROVE ST	Intersection	Blocks with Bicycle Route designations require special attention. For details see Section 10 of DPT's Blue Book and Section 6.3 of DPW's Order No. 171.442.	N/A		
	GROVE ST	Intersection	Please refer to Figure 12 of Section 9.4(A) of the DPW Order No. 171,442 for special conditions for excavation in the vicinity of AWSS.	N/A		
	GROVE ST	Intersection	Under G095 requirement, Contractor shall contact Muni Overhead Line Division of any work 10 feet in horizontal or vertical direction of overhead lines. Contact: Tim Lipps @ (415) 554-9227	N/A		
	HAYES ST	Intersection	Please refer to Figure 12 of Section 9.4(A) of the DPW Order No. 171,442 for special conditions for excavation in the vicinity of AWSS.	N/A		
	HAYES ST	Intersection	Under G095 requirement, Contractor shall contact Muni Overhead Line Division of any work 10 feet in horizontal or vertical direction of overhead lines. Contact: Tim Lipps @ (415) 554-9227	N/A		
	HAYES ST	IVY ST -	Banners are allowed on this street	N/A		
	HAYES ST	IVY ST -	DPT Blue Book Traffic Restriction. Time of day during which lanes must be kept clear: EAST 7AM - 7PM EVERYDAY // WEST 7AM - 7PM EVERYDAY	N/A		
	HAYES ST	IVY ST -	Please refer to Figure 12 of Section 9.4(A) of the DPW Order No. 171,442 for special conditions for excavation in the vicinity of AWSS.	N/A		

"IMPROVING THE QUALITY OF LIFE IN SAN FRANCISCO" We are dedicated individuals committed to teamwork, customer service and continuous improvement in partnership with the community.

Customer Service

Teamwork

Continuous Improvement

Street Name	From St	To St	Message	Job	Contact	Dates
	HAYES ST	IVY ST -	Under G095 requirement, Contractor shall contact Muni Overhead Line Division of any work 10 feet in horizontal or vertical direction of overhead lines. Contact: Tim Lipps @ (415) 554-9227	N/A		
	IVY ST	GROVE ST -	Banners are allowed on this street	N/A		
	IVY ST	GROVE ST -	DPT Blue Book Traffic Restriction. Time of day during which lanes must be kept clear: EAST 7AM - 7PM EVERYDAY // WEST 7AM - 7PM EVERYDAY	N/A		
	IVY ST	GROVE ST -	Please refer to Figure 12 of Section 9.4(A) of the DPW Order No. 171,442 for special conditions for excavation in the vicinity of AWSS.	N/A		
	IVY ST	GROVE ST -	Under G095 requirement, Contractor shall contact Muni Overhead Line Division of any work 10 feet in horizontal or vertical direction of overhead lines. Contact: Tim Lipps @ (415) 554-9227	N/A		
	IVY ST	Intersection	Please refer to Figure 12 of Section 9.4(A) of the DPW Order No. 171,442 for special conditions for excavation in the vicinity of AWSS.	N/A		
	IVY ST	Intersection	Under G095 requirement, Contractor shall contact Muni Overhead Line Division of any work 10 feet in horizontal or vertical direction of overhead lines. Contact: Tim Lipps @ (415) 554-9227	N/A		
	LARCH ST	EDDY ST -	Banners are allowed on this street	N/A		
	LARCH ST	EDDY ST -	DPT Blue Book Traffic Restriction. Time of day during which lanes must be kept clear: EAST 7AM - 7PM EVERYDAY // WEST 7AM - 7PM EVERYDAY	N/A		
	LARCH ST	EDDY ST -	Please refer to Figure 12 of Section 9.4(A) of the DPW Order No. 171,442 for special conditions for excavation in the vicinity of AWSS.	N/A		
	LARCH ST	Intersection	Please refer to Figure 12 of Section 9.4(A) of the DPW Order No. 171,442 for special conditions for excavation in the vicinity of AWSS.	N/A		
	LINDEN ST	HAYES ST -	Banners are allowed on this street	N/A		
	LINDEN ST	HAYES ST -	DPT Blue Book Traffic Restriction. Time of day during which lanes must be kept clear: EAST 7AM - 7PM EVERYDAY // WEST 7AM - 7PM EVERYDAY	N/A		

Street Name	From St	To St	Message	Job	Contact	Dates
	MCALLISTER ST	Intersection	Blocks with Bicycle Route designations require special attention. For details see Section 10 of DPT's Blue Book and Section 6.3 of DPW's Order No. 171.442.	N/A		
	MCALLISTER ST	Intersection	Please refer to Figure 12 of Section 9.4(A) of the DPW Order No. 171,442 for special conditions for excavation in the vicinity of AWSS.	N/A		
	MCALLISTER ST	Intersection	Under G095 requirement, Contractor shall contact Muni Overhead Line Division of any work 10 feet in horizontal or vertical direction of overhead lines. Contact: Tim Lipps @ (415) 554-9227	N/A		
	MCALLISTER ST	REDWOOD ST -	Banners are allowed on this street	N/A		
	MCALLISTER ST	REDWOOD ST -	DPT Blue Book Traffic Restriction. Time of day during which lanes must be kept clear: EAST 7AM - 7PM EVERYDAY // WEST 7AM - 7PM EVERYDAY	N/A		
	MCALLISTER ST	REDWOOD ST -	Please refer to Figure 12 of Section 9.4(A) of the DPW Order No. 171,442 for special conditions for excavation in the vicinity of AWSS.	N/A		
	MYRTLE ST	GEARY BLVD -	Banners are allowed on this street	N/A		
	MYRTLE ST	GEARY BLVD -	DPT Blue Book Traffic Restriction. Time of day during which lanes must be kept clear: EAST 7AM - 7PM EVERYDAY // WEST 7AM - 7PM EVERYDAY	N/A		
	MYRTLE ST	GEARY BLVD -	Red light photo enforcement equipment located near intersection. Excavating parties are responsible for any damage to these facilities incurred by their excavation activity. For more information, contact David Valle-Schwenk of DPT at 415-554-2366.	N/A		
	OFARRELL ST \ STARR KING WAY	MYRTLE ST -	Banners are allowed on this street	N/A		
	OFARRELL ST \ STARR KING WAY	MYRTLE ST -	DPT Blue Book Traffic Restriction. Time of day during which lanes must be kept clear: EAST 7AM - 7PM EVERYDAY // WEST 7AM - 7PM EVERYDAY	N/A		
	OLIVE ST	OFARRELL ST \ STARR KING WAY -	Banners are allowed on this street	N/A		
	OLIVE ST	OFARRELL ST \ STARR KING WAY -	DPT Blue Book Traffic Restriction. Time of day during which lanes must be kept clear: EAST 7AM - 7PM EVERYDAY // WEST 7AM - 7PM EVERYDAY	N/A		
	PETER YORKE WAY \ POST ST	DANIEL BURNHAM CT -	Banners are allowed on this street	N/A		

Street Name	From St	To St	Message	Job	Contact	Dates
	PETER YORKE WAY \ POST ST	DANIEL BURNHAM CT -	DPT Blue Book Traffic Restriction. Time of day during which lanes must be kept clear: EAST 7AM - 7PM EVERYDAY // WEST 7AM - 7PM EVERYDAY	N/A		
	PETER YORKE WAY \ POST ST	Intersection	Blocks with Bicycle Route designations require special attention. For details see Section 10 of DPT's Blue Book and Section 6.3 of DPW's Order No. 171.442.	N/A		
	PETER YORKE WAY \ POST ST	Intersection	Under G095 requirement, Contractor shall contact Muni Overhead Line Division of any work 10 feet in horizontal or vertical direction of overhead lines. Contact: Tim Lipps @ (415) 554-9227	N/A		
	PINE ST	CALIFORNIA ST -	Banners are allowed on this street	N/A		
	PINE ST	CALIFORNIA ST -	DPT Blue Book Traffic Restriction. Time of day during which lanes must be kept clear: EAST 7AM - 7PM EVERYDAY // WEST 7AM - 7PM EVERYDAY	N/A		
	PINE ST	Intersection	Please refer to Figure 12 of Section 9.4(A) of the DPW Order No. 171,442 for special conditions for excavation in the vicinity of AWSS.	N/A		
	REDWOOD ST	GOLDEN GATE AVE -	Banners are allowed on this street	N/A		
	REDWOOD ST	GOLDEN GATE AVE -	DPT Blue Book Traffic Restriction. Time of day during which lanes must be kept clear: EAST 7AM - 7PM EVERYDAY // WEST 7AM - 7PM EVERYDAY	N/A		
	REDWOOD ST	GOLDEN GATE AVE -	Please refer to Figure 12 of Section 9.4(A) of the DPW Order No. 171,442 for special conditions for excavation in the vicinity of AWSS.	N/A		
	REDWOOD ST	Intersection	Please refer to Figure 12 of Section 9.4(A) of the DPW Order No. 171,442 for special conditions for excavation in the vicinity of AWSS.	N/A		
	SACRAMENTO ST	CLAY ST -	DPT Blue Book Traffic Restriction. Time of day during which lanes must be kept clear: EAST 7AM - 9AM 3PM - 7PM MONDAY THROUGH FRIDAY // WEST 7AM - 9AM 3PM - 7PM MONDAY THROUGH FRIDAY	N/A		
	SACRAMENTO ST	Intersection	Please refer to Figure 12 of Section 9.4(A) of the DPW Order No. 171,442 for special conditions for excavation in the vicinity of AWSS.	N/A		
	SACRAMENTO ST	Intersection	Under G095 requirement, Contractor shall contact Muni Overhead Line Division of any work 10 feet in horizontal or vertical direction of overhead lines. Contact: Tim Lipps @ (415) 554-9227	N/A		

Street Name	From St	To St	Message	Job	Contact	Dates
	SUTTER ST	FERN ST -	Banners are allowed on this street	N/A		
	SUTTER ST	FERN ST -	DPT Blue Book Traffic Restriction. Time of day during which lanes must be kept clear: EAST 7AM - 7PM EVERYDAY // WEST 7AM - 7PM EVERYDAY	N/A		
	SUTTER ST	Intersection	Blocks with Bicycle Route designations require special attention. For details see Section 10 of DPT's Blue Book and Section 6.3 of DPW's Order No. 171.442.	N/A		
	SUTTER ST	Intersection	Please refer to Figure 12 of Section 9.4(A) of the DPW Order No. 171,442 for special conditions for excavation in the vicinity of AWSS.	N/A		
	SUTTER ST	Intersection	Under G095 requirement, Contractor shall contact Muni Overhead Line Division of any work 10 feet in horizontal or vertical direction of overhead lines. Contact: Tim Lipps @ (415) 554-9227	N/A		
	TURK ST	Intersection	Please refer to Figure 12 of Section 9.4(A) of the DPW Order No. 171,442 for special conditions for excavation in the vicinity of AWSS.	N/A		
	TURK ST	LARCH ST -	Banners are allowed on this street	N/A		
	TURK ST	LARCH ST -	DPT Blue Book Traffic Restriction. Time of day during which lanes must be kept clear: EAST 7AM - 7PM EVERYDAY // WEST 7AM - 7PM EVERYDAY	N/A		
	TURK ST	LARCH ST -	Please refer to Figure 12 of Section 9.4(A) of the DPW Order No. 171,442 for special conditions for excavation in the vicinity of AWSS.	N/A		
	WILLOW ST	ELLIS ST -	Banners are allowed on this street	N/A		
	WILLOW ST	ELLIS ST -	DPT Blue Book Traffic Restriction. Time of day during which lanes must be kept clear: EAST 7AM - 7PM EVERYDAY // WEST 7AM - 7PM EVERYDAY	N/A		
	WILLOW ST	ELLIS ST -	Please refer to Figure 12 of Section 9.4(A) of the DPW Order No. 171,442 for special conditions for excavation in the vicinity of AWSS.	N/A		
	WILLOW ST	Intersection	Please refer to Figure 12 of Section 9.4(A) of the DPW Order No. 171,442 for special conditions for excavation in the vicinity of AWSS.	N/A		

Street Name	From St	To St	Message	Job	Contact	Dates
	HAYES ST	Intersection	This block has been designated as a detour route for the Central Freeway Replacement Project. Special requirements may apply. Please contact Cathal Hennessy of DPT at 554-2338 for more details.	N/A	Manito Velasco - (415) 554-2338	
	TURK ST	Intersection	This block has been designated as a detour route for the Central Freeway Replacement Project. Special requirements may apply. Please contact Cathal Hennessy of DPT at 554-2338 for more details.	N/A	Manito Velasco - (415) 554-2338	
	HAYES ST	Intersection	Proposed Paving.	PAVING	Richard Lee -	Sep 1 2014-May 23 2015
	AUSTIN ST	Intersection	Proposed Paving.	PAVING	Au Bui -	Aug 12 2013-Mar 28 2014
	AUSTIN ST	PINE ST -	Proposed Paving.	PAVING	Au Bui -	Aug 12 2013-Mar 28 2014
	BUSH ST	AUSTIN ST -	Proposed Paving.	PAVING	Au Bui -	Aug 12 2013-Mar 28 2014
	CALIFORNIA ST	Intersection	Proposed Paving.	PAVING	Au Bui -	Aug 12 2013-Mar 28 2014
	CALIFORNIA ST	SACRAMENTO ST -	Proposed Paving.	PAVING	Au Bui -	Aug 12 2013-Mar 28 2014
	CLAY ST	Intersection	Proposed Paving.	PAVING	Au Bui -	Aug 12 2013-Mar 28 2014
	DANIEL BURNHAM CT	Intersection	Proposed Paving.	PAVING	Au Bui -	Aug 12 2013-Mar 28 2014
	DANIEL BURNHAM CT	SUTTER ST -	Proposed Paving.	PAVING	Au Bui -	Aug 12 2013-Mar 28 2014
	EDDY ST	Intersection	Proposed Paving.	PAVING	Au Bui -	Aug 12 2013-Mar 28 2014
	EDDY ST	WILLOW ST -	Proposed Paving.	PAVING	Au Bui -	Aug 12 2013-Mar 28 2014
	ELLIS ST	Intersection	Proposed Paving.	PAVING	Au Bui -	Aug 12 2013-Mar 28 2014
	ELLIS ST	OLIVE ST -	Proposed Paving.	PAVING	Au Bui -	Aug 12 2013-Mar 28 2014
	ELM ST	Intersection	Proposed Paving.	PAVING	Au Bui -	Aug 12 2013-Mar 28 2014
	ELM ST	TURK ST -	Proposed Paving.	PAVING	Au Bui -	Aug 12 2013-Mar 28 2014
	FELL ST	LINDEN ST -	Proposed Paving.	PAVING	Au Bui -	Aug 12 2013-Mar 28 2014
	FERN ST	BUSH ST -	Proposed Paving.	PAVING	Au Bui -	Aug 12 2013-Mar 28 2014
	FERN ST	Intersection	Proposed Paving.	PAVING	Au Bui -	Aug 12 2013-Mar 28 2014
	FULTON ST	Intersection	Proposed Paving.	PAVING	Au Bui -	Aug 12 2013-Mar 28 2014
	FULTON ST	MCALLISTER ST -	Proposed Paving.	PAVING	Au Bui -	Aug 12 2013-Mar 28 2014
	GEARY BLVD	Intersection	Proposed Paving.	PAVING	Au Bui -	Aug 12 2013-Mar 28 2014
	GEARY BLVD	PETER YORKE WAY \ POST ST -	Proposed Paving.	PAVING	Au Bui -	Aug 12 2013-Mar 28 2014
	GOLDEN GATE AVE	ELM ST -	Proposed Paving.	PAVING	Au Bui -	Aug 12 2013-Mar 28 2014
	GOLDEN GATE AVE	Intersection	Proposed Paving.	PAVING	Au Bui -	Aug 12 2013-Mar 28 2014
	GROVE ST	FULTON ST -	Proposed Paving.	PAVING	Au Bui -	Aug 12 2013-Mar 28 2014
	GROVE ST	Intersection	Proposed Paving.	PAVING	Au Bui -	Aug 12 2013-Mar 28 2014
	HAYES ST	IVY ST -	Proposed Paving.	PAVING	Au Bui -	Aug 12 2013-Mar 28 2014
	IVY ST	GROVE ST -	Proposed Paving.	PAVING	Au Bui -	Aug 12 2013-Mar 28 2014
	IVY ST	Intersection	Proposed Paving.	PAVING	Au Bui -	Aug 12 2013-Mar 28 2014
	LARCH ST	EDDY ST -	Proposed Paving.	PAVING	Au Bui -	Aug 12 2013-Mar 28 2014
	LARCH ST	Intersection	Proposed Paving.	PAVING	Au Bui -	Aug 12 2013-Mar 28 2014
	LINDEN ST	HAYES ST -	Proposed Paving.	PAVING	Au Bui -	Aug 12 2013-Mar 28 2014
	LINDEN ST	Intersection	Proposed Paving.	PAVING	Au Bui -	Aug 12 2013-Mar 28 2014
	MCALLISTER ST	REDWOOD ST -	Proposed Paving.	PAVING	Au Bui -	Aug 12 2013-Mar 28 2014

"IMPROVING THE QUALITY OF LIFE IN SAN FRANCISCO" We are dedicated individuals committed to teamwork, customer service and continuous improvement in partnership with the community.

Customer Service

Teamwork

Continuous Improvement

Street Name	From St	To St	Message	Job	Contact	Dates
	MYRTLE ST	GEARY BLVD -	Proposed Paving.	PAVING	Au Bui -	Aug 12 2013-Mar 28 2014
	MYRTLE ST	Intersection	Proposed Paving.	PAVING	Au Bui -	Aug 12 2013-Mar 28 2014
	OFARRELL ST \ STARR KING WAY	Intersection	Proposed Paving.	PAVING	Au Bui -	Aug 12 2013-Mar 28 2014
	OFARRELL ST \ STARR KING WAY	MYRTLE ST -	Proposed Paving.	PAVING	Au Bui -	Aug 12 2013-Mar 28 2014
	OLIVE ST	Intersection	Proposed Paving.	PAVING	Au Bui -	Aug 12 2013-Mar 28 2014
	OLIVE ST	OFARRELL ST \ STARR KING WAY -	Proposed Paving.	PAVING	Au Bui -	Aug 12 2013-Mar 28 2014
	PETER YORKE WAY \ POST ST	DANIEL BURNHAM CT -	Proposed Paving.	PAVING	Au Bui -	Aug 12 2013-Mar 28 2014
	PETER YORKE WAY \ POST ST	Intersection	Proposed Paving.	PAVING	Au Bui -	Aug 12 2013-Mar 28 2014
	PINE ST	CALIFORNIA ST -	Proposed Paving.	PAVING	Au Bui -	Aug 12 2013-Mar 28 2014
	PINE ST	Intersection	Proposed Paving.	PAVING	Au Bui -	Aug 12 2013-Mar 28 2014
	REDWOOD ST	GOLDEN GATE AVE -	Proposed Paving.	PAVING	Au Bui -	Aug 12 2013-Mar 28 2014
	REDWOOD ST	Intersection	Proposed Paving.	PAVING	Au Bui -	Aug 12 2013-Mar 28 2014
	SACRAMENTO ST	CLAY ST -	Proposed Paving.	PAVING	Au Bui -	Aug 12 2013-Mar 28 2014
	SACRAMENTO ST	Intersection	Proposed Paving.	PAVING	Au Bui -	Aug 12 2013-Mar 28 2014
	SUTTER ST	FERN ST -	Proposed Paving.	PAVING	Au Bui -	Aug 12 2013-Mar 28 2014
	SUTTER ST	Intersection	Proposed Paving.	PAVING	Au Bui -	Aug 12 2013-Mar 28 2014
	TURK ST	Intersection	Proposed Paving.	PAVING	Au Bui -	Aug 12 2013-Mar 28 2014
	TURK ST	LARCH ST -	Proposed Paving.	PAVING	Au Bui -	Aug 12 2013-Mar 28 2014
	WILLOW ST	ELLIS ST -	Proposed Paving.	PAVING	Au Bui -	Aug 12 2013-Mar 28 2014
	WILLOW ST	Intersection	Proposed Paving.	PAVING	Au Bui -	Aug 12 2013-Mar 28 2014
	AUSTIN ST	Intersection	Proposed Paving.	PAVING	Au Bui -	Jul 10 2013-Mar 28 2014
	AUSTIN ST	PINE ST -	Proposed Paving.	PAVING	Au Bui -	Jul 10 2013-Mar 28 2014
	BUSH ST	AUSTIN ST -	Proposed Paving.	PAVING	Au Bui -	Jul 10 2013-Mar 28 2014
	CALIFORNIA ST	Intersection	Proposed Paving.	PAVING	Au Bui -	Jul 10 2013-Mar 28 2014
	CALIFORNIA ST	SACRAMENTO ST -	Proposed Paving.	PAVING	Au Bui -	Jul 10 2013-Mar 28 2014
	CLAY ST	Intersection	Proposed Paving.	PAVING	Au Bui -	Jul 10 2013-Mar 28 2014
	DANIEL BURNHAM CT	Intersection	Proposed Paving.	PAVING	Au Bui -	Jul 10 2013-Mar 28 2014
	DANIEL BURNHAM CT	SUTTER ST -	Proposed Paving.	PAVING	Au Bui -	Jul 10 2013-Mar 28 2014
	EDDY ST	Intersection	Proposed Paving.	PAVING	Au Bui -	Jul 10 2013-Mar 28 2014
	EDDY ST	WILLOW ST -	Proposed Paving.	PAVING	Au Bui -	Jul 10 2013-Mar 28 2014
	ELLIS ST	Intersection	Proposed Paving.	PAVING	Au Bui -	Jul 10 2013-Mar 28 2014
	ELLIS ST	OLIVE ST -	Proposed Paving.	PAVING	Au Bui -	Jul 10 2013-Mar 28 2014
	ELM ST	Intersection	Proposed Paving.	PAVING	Au Bui -	Jul 10 2013-Mar 28 2014
	ELM ST	TURK ST -	Proposed Paving.	PAVING	Au Bui -	Jul 10 2013-Mar 28 2014
	FELL ST	LINDEN ST -	Proposed Paving.	PAVING	Au Bui -	Jul 10 2013-Mar 28 2014
	FERN ST	BUSH ST -	Proposed Paving.	PAVING	Au Bui -	Jul 10 2013-Mar 28 2014
	FERN ST	Intersection	Proposed Paving.	PAVING	Au Bui -	Jul 10 2013-Mar 28 2014
	FULTON ST	Intersection	Proposed Paving.	PAVING	Au Bui -	Jul 10 2013-Mar 28 2014
	FULTON ST	MCALLISTER ST -	Proposed Paving.	PAVING	Au Bui -	Jul 10 2013-Mar 28 2014
	GEARY BLVD	Intersection	Proposed Paving.	PAVING	Au Bui -	Jul 10 2013-Mar 28 2014

Street Name	From St	To St	Message	Job	Contact	Dates
	GEARY BLVD	PETER YORKE WAY \ POST ST -	Proposed Paving.	PAVING	Au Bui -	Jul 10 2013-Mar 28 2014
	GOLDEN GATE AVE	ELM ST -	Proposed Paving.	PAVING	Au Bui -	Jul 10 2013-Mar 28 2014
	GOLDEN GATE AVE	Intersection	Proposed Paving.	PAVING	Au Bui -	Jul 10 2013-Mar 28 2014
	GROVE ST	FULTON ST -	Proposed Paving.	PAVING	Au Bui -	Jul 10 2013-Mar 28 2014
	GROVE ST	Intersection	Proposed Paving.	PAVING	Au Bui -	Jul 10 2013-Mar 28 2014
	HAYES ST	IVY ST -	Proposed Paving.	PAVING	Au Bui -	Jul 10 2013-Mar 28 2014
	IVY ST	GROVE ST -	Proposed Paving.	PAVING	Au Bui -	Jul 10 2013-Mar 28 2014
	IVY ST	Intersection	Proposed Paving.	PAVING	Au Bui -	Jul 10 2013-Mar 28 2014
	LARCH ST	EDDY ST -	Proposed Paving.	PAVING	Au Bui -	Jul 10 2013-Mar 28 2014
	LARCH ST	Intersection	Proposed Paving.	PAVING	Au Bui -	Jul 10 2013-Mar 28 2014
	LINDEN ST	HAYES ST -	Proposed Paving.	PAVING	Au Bui -	Jul 10 2013-Mar 28 2014
	LINDEN ST	Intersection	Proposed Paving.	PAVING	Au Bui -	Jul 10 2013-Mar 28 2014
	MCALLISTER ST	REDWOOD ST -	Proposed Paving.	PAVING	Au Bui -	Jul 10 2013-Mar 28 2014
	MYRTLE ST	GEARY BLVD -	Proposed Paving.	PAVING	Au Bui -	Jul 10 2013-Mar 28 2014
	MYRTLE ST	Intersection	Proposed Paving.	PAVING	Au Bui -	Jul 10 2013-Mar 28 2014
	OFARRELL ST \ STARR KING WAY	Intersection	Proposed Paving.	PAVING	Au Bui -	Jul 10 2013-Mar 28 2014
	OFARRELL ST \ STARR KING WAY	MYRTLE ST -	Proposed Paving.	PAVING	Au Bui -	Jul 10 2013-Mar 28 2014
	OLIVE ST	Intersection	Proposed Paving.	PAVING	Au Bui -	Jul 10 2013-Mar 28 2014
	OLIVE ST	OFARRELL ST \ STARR KING WAY -	Proposed Paving.	PAVING	Au Bui -	Jul 10 2013-Mar 28 2014
	PETER YORKE WAY \ POST ST	DANIEL BURNHAM CT -	Proposed Paving.	PAVING	Au Bui -	Jul 10 2013-Mar 28 2014
	PETER YORKE WAY \ POST ST	Intersection	Proposed Paving.	PAVING	Au Bui -	Jul 10 2013-Mar 28 2014
	PINE ST	CALIFORNIA ST -	Proposed Paving.	PAVING	Au Bui -	Jul 10 2013-Mar 28 2014
	PINE ST	Intersection	Proposed Paving.	PAVING	Au Bui -	Jul 10 2013-Mar 28 2014
	REDWOOD ST	GOLDEN GATE AVE -	Proposed Paving.	PAVING	Au Bui -	Jul 10 2013-Mar 28 2014
	REDWOOD ST	Intersection	Proposed Paving.	PAVING	Au Bui -	Jul 10 2013-Mar 28 2014
	SACRAMENTO ST	CLAY ST -	Proposed Paving.	PAVING	Au Bui -	Jul 10 2013-Mar 28 2014
	SACRAMENTO ST	Intersection	Proposed Paving.	PAVING	Au Bui -	Jul 10 2013-Mar 28 2014
	SUTTER ST	FERN ST -	Proposed Paving.	PAVING	Au Bui -	Jul 10 2013-Mar 28 2014
	SUTTER ST	Intersection	Proposed Paving.	PAVING	Au Bui -	Jul 10 2013-Mar 28 2014
	TURK ST	Intersection	Proposed Paving.	PAVING	Au Bui -	Jul 10 2013-Mar 28 2014
	TURK ST	LARCH ST -	Proposed Paving.	PAVING	Au Bui -	Jul 10 2013-Mar 28 2014
	WILLOW ST	ELLIS ST -	Proposed Paving.	PAVING	Au Bui -	Jul 10 2013-Mar 28 2014
	WILLOW ST	Intersection	Proposed Paving.	PAVING	Au Bui -	Jul 10 2013-Mar 28 2014
	MCALLISTER ST	Intersection	Proposed Paving.	PAVING	Lawrence Henriquez -	Dec 1 2013-Apr 30 2014
	MCALLISTER ST	Intersection	Proposed Paving.	PAVING	Lawrence Henriquez -	Feb 17 2014-Sep 1 2014
	HAYES ST	Intersection	Proposed Paving.	PAVING	Richard Lee -	Sep 1 2014-Jun 23 2015
	ELLIS ST	Intersection	Proposed Excavation.	PG&E	Alex Hom -	Mar 18 2013-Sep 30 2013
	WILLOW ST	ELLIS ST -	Proposed Excavation.	PG&E	Alex Hom -	Mar 18 2013-Sep 30 2013
	WILLOW ST	Intersection	Proposed Excavation.	PG&E	Alex Hom -	Mar 18 2013-Sep 30 2013
	FELL ST	LINDEN ST -	Proposed Excavation.	PG&E	PGE PM -	Jan 1 2020-Dec 31 2020

Street Name	From St	To St	Message	Job	Contact	Dates
	TURK ST	Intersection	Prior to performing any construction, all CCSF survey monuments shall be referenced by a licensed Land Surveyor on a Corner Record or a Record of Survey, if any construction will take place within 10ft of the monument. For any questions, please call Mapping at #554-5827	Railroad Spike		
	TURK ST	LARCH ST -	Prior to performing any construction, all CCSF survey monuments shall be referenced by a licensed Land Surveyor on a Corner Record or a Record of Survey, if any construction will take place within 10ft of the monument. For any questions, please call Mapping at #554-5827	Railroad Spike		
	MCALLISTER ST	Intersection	Proposed Excavation.	SF DPW IDC - Streets & Highways	Olivia Tanquilut -	Apr 30 2014-Apr 30 2014
	OFARRELL ST \ STARR KING WAY	Intersection	Proposed Excavation.	SF DPW IDC - Streets & Highways	Olivia Tanquilut -	Apr 30 2014-Apr 30 2014
	MCALLISTER ST	Intersection	Proposed Excavation.	SF DPW IDC - Streets & Highways	Olivia Tanquilut -	Dec 1 2011-Apr 30 2014
	OFARRELL ST \ STARR KING WAY	Intersection	Proposed Excavation.	SF DPW IDC - Streets & Highways	Olivia Tanquilut -	Dec 1 2011-Apr 30 2014
	CALIFORNIA ST	Intersection	Proposed Excavation.	SF DPW IDC - Streets & Highways	Au Bui -	Aug 12 2013-Mar 28 2014
	DANIEL BURNHAM CT	Intersection	Proposed Excavation.	SF DPW IDC - Streets & Highways	Au Bui -	Aug 12 2013-Mar 28 2014
	EDDY ST	Intersection	Proposed Excavation.	SF DPW IDC - Streets & Highways	Au Bui -	Aug 12 2013-Mar 28 2014
	ELLIS ST	Intersection	Proposed Excavation.	SF DPW IDC - Streets & Highways	Au Bui -	Aug 12 2013-Mar 28 2014
	ELM ST	Intersection	Proposed Excavation.	SF DPW IDC - Streets & Highways	Au Bui -	Aug 12 2013-Mar 28 2014
	FULTON ST	Intersection	Proposed Excavation.	SF DPW IDC - Streets & Highways	Au Bui -	Aug 12 2013-Mar 28 2014
	GEARY BLVD	Intersection	Proposed Excavation.	SF DPW IDC - Streets & Highways	Au Bui -	Aug 12 2013-Mar 28 2014
	HAYES ST	Intersection	Proposed Excavation.	SF DPW IDC - Streets & Highways	Au Bui -	Aug 12 2013-Mar 28 2014
	LARCH ST	Intersection	Proposed Excavation.	SF DPW IDC - Streets & Highways	Au Bui -	Aug 12 2013-Mar 28 2014
	MYRTLE ST	Intersection	Proposed Excavation.	SF DPW IDC - Streets & Highways	Au Bui -	Aug 12 2013-Mar 28 2014

Street Name	From St	To St	Message	Job	Contact	Dates
	PETER YORKE WAY \ POST ST	Intersection	Proposed Excavation.	SF DPW IDC - Streets & Highways	Au Bui -	Aug 12 2013-Mar 28 2014
	PINE ST	Intersection	Proposed Excavation.	SF DPW IDC - Streets & Highways	Au Bui -	Aug 12 2013-Mar 28 2014
	REDWOOD ST	Intersection	Proposed Excavation.	SF DPW IDC - Streets & Highways	Au Bui -	Aug 12 2013-Mar 28 2014
	SACRAMENTO ST	Intersection	Proposed Excavation.	SF DPW IDC - Streets & Highways	Au Bui -	Aug 12 2013-Mar 28 2014
	TURK ST	Intersection	Proposed Excavation.	SF DPW IDC - Streets & Highways	Au Bui -	Aug 12 2013-Mar 28 2014
	CALIFORNIA ST	Intersection	Proposed Excavation.	SF DPW IDC - Streets & Highways	Au Bui -	Jul 10 2013-Mar 28 2014
	DANIEL BURNHAM CT	Intersection	Proposed Excavation.	SF DPW IDC - Streets & Highways	Au Bui -	Jul 10 2013-Mar 28 2014
	EDDY ST	Intersection	Proposed Excavation.	SF DPW IDC - Streets & Highways	Au Bui -	Jul 10 2013-Mar 28 2014
	ELLIS ST	Intersection	Proposed Excavation.	SF DPW IDC - Streets & Highways	Au Bui -	Jul 10 2013-Mar 28 2014
	ELM ST	Intersection	Proposed Excavation.	SF DPW IDC - Streets & Highways	Au Bui -	Jul 10 2013-Mar 28 2014
	FULTON ST	Intersection	Proposed Excavation.	SF DPW IDC - Streets & Highways	Au Bui -	Jul 10 2013-Mar 28 2014
	GEARY BLVD	Intersection	Proposed Excavation.	SF DPW IDC - Streets & Highways	Au Bui -	Jul 10 2013-Mar 28 2014
	HAYES ST	Intersection	Proposed Excavation.	SF DPW IDC - Streets & Highways	Au Bui -	Jul 10 2013-Mar 28 2014
	LARCH ST	Intersection	Proposed Excavation.	SF DPW IDC - Streets & Highways	Au Bui -	Jul 10 2013-Mar 28 2014
	MYRTLE ST	Intersection	Proposed Excavation.	SF DPW IDC - Streets & Highways	Au Bui -	Jul 10 2013-Mar 28 2014
	PETER YORKE WAY \ POST ST	Intersection	Proposed Excavation.	SF DPW IDC - Streets & Highways	Au Bui -	Jul 10 2013-Mar 28 2014
	PINE ST	Intersection	Proposed Excavation.	SF DPW IDC - Streets & Highways	Au Bui -	Jul 10 2013-Mar 28 2014
	REDWOOD ST	Intersection	Proposed Excavation.	SF DPW IDC - Streets & Highways	Au Bui -	Jul 10 2013-Mar 28 2014
	SACRAMENTO ST	Intersection	Proposed Excavation.	SF DPW IDC - Streets & Highways	Au Bui -	Jul 10 2013-Mar 28 2014
	TURK ST	Intersection	Proposed Excavation.	SF DPW IDC - Streets & Highways	Au Bui -	Jul 10 2013-Mar 28 2014

Street Name	From St	To St	Message	Job	Contact	Dates
	EDDY ST	Intersection	Proposed Excavation.	SF DPW IDC - Streets & Highways	Au Bui -	Aug 12 2013-Mar 28 2014
	FELL ST	Intersection	Proposed Excavation.	SF DPW IDC - Streets & Highways	Au Bui -	Aug 12 2013-Mar 28 2014
	FELL ST	LINDEN ST -	Proposed Excavation.	SF DPW IDC - Streets & Highways	Au Bui -	Aug 12 2013-Mar 28 2014
	GROVE ST	Intersection	Proposed Excavation.	SF DPW IDC - Streets & Highways	Au Bui -	Aug 12 2013-Mar 28 2014
	HAYES ST	Intersection	Proposed Excavation.	SF DPW IDC - Streets & Highways	Au Bui -	Aug 12 2013-Mar 28 2014
	HAYES ST	IVY ST -	Proposed Excavation.	SF DPW IDC - Streets & Highways	Au Bui -	Aug 12 2013-Mar 28 2014
	IVY ST	GROVE ST -	Proposed Excavation.	SF DPW IDC - Streets & Highways	Au Bui -	Aug 12 2013-Mar 28 2014
	IVY ST	Intersection	Proposed Excavation.	SF DPW IDC - Streets & Highways	Au Bui -	Aug 12 2013-Mar 28 2014
	LINDEN ST	HAYES ST -	Proposed Excavation.	SF DPW IDC - Streets & Highways	Au Bui -	Aug 12 2013-Mar 28 2014
	LINDEN ST	Intersection	Proposed Excavation.	SF DPW IDC - Streets & Highways	Au Bui -	Aug 12 2013-Mar 28 2014
	SACRAMENTO ST	CLAY ST -	Proposed Excavation.	SF DPW IDC - Streets & Highways	Au Bui -	Aug 12 2013-Mar 28 2014
	SACRAMENTO ST	Intersection	Proposed Excavation.	SF DPW IDC - Streets & Highways	Au Bui -	Aug 12 2013-Mar 28 2014
	EDDY ST	Intersection	Proposed Excavation.	SF DPW IDC - Streets & Highways	Au Bui -	Jul 10 2013-Mar 28 2014
	FELL ST	Intersection	Proposed Excavation.	SF DPW IDC - Streets & Highways	Au Bui -	Jul 10 2013-Mar 28 2014
	FELL ST	LINDEN ST -	Proposed Excavation.	SF DPW IDC - Streets & Highways	Au Bui -	Jul 10 2013-Mar 28 2014
	GROVE ST	Intersection	Proposed Excavation.	SF DPW IDC - Streets & Highways	Au Bui -	Jul 10 2013-Mar 28 2014
	HAYES ST	Intersection	Proposed Excavation.	SF DPW IDC - Streets & Highways	Au Bui -	Jul 10 2013-Mar 28 2014
	HAYES ST	IVY ST -	Proposed Excavation.	SF DPW IDC - Streets & Highways	Au Bui -	Jul 10 2013-Mar 28 2014
	IVY ST	GROVE ST -	Proposed Excavation.	SF DPW IDC - Streets & Highways	Au Bui -	Jul 10 2013-Mar 28 2014
	IVY ST	Intersection	Proposed Excavation.	SF DPW IDC - Streets & Highways	Au Bui -	Jul 10 2013-Mar 28 2014

Street Name	From St	To St	Message	Job	Contact	Dates
	LINDEN ST	HAYES ST -	Proposed Excavation.	SF DPW IDC - Streets & Highways	Au Bui -	Jul 10 2013-Mar 28 2014
	LINDEN ST	Intersection	Proposed Excavation.	SF DPW IDC - Streets & Highways	Au Bui -	Jul 10 2013-Mar 28 2014
	SACRAMENTO ST	CLAY ST -	Proposed Excavation.	SF DPW IDC - Streets & Highways	Au Bui -	Jul 10 2013-Mar 28 2014
	SACRAMENTO ST	Intersection	Proposed Excavation.	SF DPW IDC - Streets & Highways	Au Bui -	Jul 10 2013-Mar 28 2014
	MCALLISTER ST	Intersection	Proposed Excavation.	SF MTA Capital Programs and Costruction	Darton Ito -	Jan 1 2020-Dec 31 2020
	GEARY BLVD	Intersection	Proposed Excavation.	SF MTA Capital Programs and Costruction	Darton Ito -	Jan 1 2020-Dec 31 2020
	OFARRELL ST \ STARR KING WAY	Intersection	Proposed Excavation.	SF MTA Capital Programs and Costruction	Darton Ito -	Jan 1 2020-Dec 31 2020
	MCALLISTER ST	Intersection	Proposed Excavation.	SF MTA Capital Programs and Costruction	Darton Ito -	Jan 1 2020-Dec 31 2020
	GOLDEN GATE AVE	Intersection	Proposed Excavation.	SF MTA Capital Programs and Costruction	Darton Ito -	Jan 1 2020-Dec 31 2020
	GEARY BLVD	Intersection	Proposed Excavation.	SF MTA Capital Programs and Costruction	Darton Ito -	Jan 1 2020-Dec 31 2020
	OFARRELL ST \ STARR KING WAY	Intersection	Proposed Excavation.	SF MTA Capital Programs and Costruction	Darton Ito -	Jan 1 2020-Dec 31 2020
	MCALLISTER ST	Intersection	Proposed Excavation.	SF MTA Capital Programs and Costruction	Darton Ito -	Jan 1 2020-Dec 31 2020
	CLAY ST	Intersection	Proposed Excavation.	SF MTA Capital Programs and Costruction	Darton Ito -	Jan 1 2020-Dec 31 2020
	SACRAMENTO ST	Intersection	Proposed Excavation.	SF MTA Capital Programs and Costruction	Darton Ito -	Jan 1 2020-Dec 31 2020
	MCALLISTER ST	Intersection	Proposed Excavation.	SF MTA SS - Livable Streets	Damon R Curtis -	Jun 8 2012-Jun 30 2016
	AUSTIN ST	Intersection	Proposed Excavation.	SF MTA SS - Transportation Engineering (Capital)	Cathal Hennessy -	Feb 1 2013-Dec 1 2013
	AUSTIN ST	PINE ST -	Proposed Excavation.	SF MTA SS - Transportation Engineering (Capital)	Cathal Hennessy -	Feb 1 2013-Dec 1 2013

Street Name	From St	To St	Message	Job	Contact	Dates
	BUSH ST	AUSTIN ST -	Proposed Excavation.	SF MTA SS - Transportation Engineering (Capital)	Cathal Hennessy	Feb 1 2013-Dec 1 2013
	BUSH ST	Intersection	Proposed Excavation.	SF MTA SS - Transportation Engineering (Capital)	Cathal Hennessy	Feb 1 2013-Dec 1 2013
	CALIFORNIA ST	Intersection	Proposed Excavation.	SF MTA SS - Transportation Engineering (Capital)	Cathal Hennessy	Feb 1 2013-Dec 1 2013
	CALIFORNIA ST	SACRAMENTO ST -	Proposed Excavation.	SF MTA SS - Transportation Engineering (Capital)	Cathal Hennessy	Feb 1 2013-Dec 1 2013
	CLAY ST	Intersection	Proposed Excavation.	SF MTA SS - Transportation Engineering (Capital)	Cathal Hennessy	Feb 1 2013-Dec 1 2013
	DANIEL BURNHAM CT	Intersection	Proposed Excavation.	SF MTA SS - Transportation Engineering (Capital)	Cathal Hennessy	Feb 1 2013-Dec 1 2013
	DANIEL BURNHAM CT	SUTTER ST -	Proposed Excavation.	SF MTA SS - Transportation Engineering (Capital)	Cathal Hennessy	Feb 1 2013-Dec 1 2013
	EDDY ST	Intersection	Proposed Excavation.	SF MTA SS - Transportation Engineering (Capital)	Cathal Hennessy	Feb 1 2013-Dec 1 2013
	EDDY ST	WILLOW ST -	Proposed Excavation.	SF MTA SS - Transportation Engineering (Capital)	Cathal Hennessy	Feb 1 2013-Dec 1 2013
	ELLIS ST	Intersection	Proposed Excavation.	SF MTA SS - Transportation Engineering (Capital)	Cathal Hennessy	Feb 1 2013-Dec 1 2013
	ELLIS ST	OLIVE ST -	Proposed Excavation.	SF MTA SS - Transportation Engineering (Capital)	Cathal Hennessy	Feb 1 2013-Dec 1 2013
	ELM ST	Intersection	Proposed Excavation.	SF MTA SS - Transportation Engineering (Capital)	Cathal Hennessy	Feb 1 2013-Dec 1 2013
	ELM ST	TURK ST -	Proposed Excavation.	SF MTA SS - Transportation Engineering (Capital)	Cathal Hennessy	Feb 1 2013-Dec 1 2013
	FELL ST	Intersection	Proposed Excavation.	SF MTA SS - Transportation Engineering (Capital)	Cathal Hennessy	Feb 1 2013-Dec 1 2013
	FELL ST	LINDEN ST -	Proposed Excavation.	SF MTA SS - Transportation Engineering (Capital)	Cathal Hennessy	Feb 1 2013-Dec 1 2013
	FERN ST	BUSH ST -	Proposed Excavation.	SF MTA SS - Transportation Engineering (Capital)	Cathal Hennessy	Feb 1 2013-Dec 1 2013

Street Name	From St	To St	Message	Job	Contact	Dates
	FERN ST	Intersection	Proposed Excavation.	SF MTA SS - Transportation Engineering (Capital)	Cathal Hennessy	Feb 1 2013-Dec 1 2013
	FULTON ST	Intersection	Proposed Excavation.	SF MTA SS - Transportation Engineering (Capital)	Cathal Hennessy	Feb 1 2013-Dec 1 2013
	FULTON ST	MCALLISTER ST -	Proposed Excavation.	SF MTA SS - Transportation Engineering (Capital)	Cathal Hennessy	Feb 1 2013-Dec 1 2013
	GEARY BLVD	Intersection	Proposed Excavation.	SF MTA SS - Transportation Engineering (Capital)	Cathal Hennessy	Feb 1 2013-Dec 1 2013
	GEARY BLVD	PETER YORKE WAY \ POST ST -	Proposed Excavation.	SF MTA SS - Transportation Engineering (Capital)	Cathal Hennessy	Feb 1 2013-Dec 1 2013
	GOLDEN GATE AVE	ELM ST -	Proposed Excavation.	SF MTA SS - Transportation Engineering (Capital)	Cathal Hennessy	Feb 1 2013-Dec 1 2013
	GOLDEN GATE AVE	Intersection	Proposed Excavation.	SF MTA SS - Transportation Engineering (Capital)	Cathal Hennessy	Feb 1 2013-Dec 1 2013
	GROVE ST	FULTON ST -	Proposed Excavation.	SF MTA SS - Transportation Engineering (Capital)	Cathal Hennessy	Feb 1 2013-Dec 1 2013
	GROVE ST	Intersection	Proposed Excavation.	SF MTA SS - Transportation Engineering (Capital)	Cathal Hennessy	Feb 1 2013-Dec 1 2013
	HAYES ST	Intersection	Proposed Excavation.	SF MTA SS - Transportation Engineering (Capital)	Cathal Hennessy	Feb 1 2013-Dec 1 2013
	HAYES ST	IVY ST -	Proposed Excavation.	SF MTA SS - Transportation Engineering (Capital)	Cathal Hennessy	Feb 1 2013-Dec 1 2013
	IVY ST	GROVE ST -	Proposed Excavation.	SF MTA SS - Transportation Engineering (Capital)	Cathal Hennessy	Feb 1 2013-Dec 1 2013
	IVY ST	Intersection	Proposed Excavation.	SF MTA SS - Transportation Engineering (Capital)	Cathal Hennessy	Feb 1 2013-Dec 1 2013
	LARCH ST	EDDY ST -	Proposed Excavation.	SF MTA SS - Transportation Engineering (Capital)	Cathal Hennessy	Feb 1 2013-Dec 1 2013
	LARCH ST	Intersection	Proposed Excavation.	SF MTA SS - Transportation Engineering (Capital)	Cathal Hennessy	Feb 1 2013-Dec 1 2013
	LINDEN ST	HAYES ST -	Proposed Excavation.	SF MTA SS - Transportation Engineering (Capital)	Cathal Hennessy	Feb 1 2013-Dec 1 2013

Street Name	From St	To St	Message	Job	Contact	Dates
	LINDEN ST	Intersection	Proposed Excavation.	SF MTA SS - Transportation Engineering (Capital)	Cathal Hennessy	Feb 1 2013-Dec 1 2013
	MCALLISTER ST	Intersection	Proposed Excavation.	SF MTA SS - Transportation Engineering (Capital)	Cathal Hennessy	Feb 1 2013-Dec 1 2013
	MCALLISTER ST	REDWOOD ST -	Proposed Excavation.	SF MTA SS - Transportation Engineering (Capital)	Cathal Hennessy	Feb 1 2013-Dec 1 2013
	MYRTLE ST	GEARY BLVD -	Proposed Excavation.	SF MTA SS - Transportation Engineering (Capital)	Cathal Hennessy	Feb 1 2013-Dec 1 2013
	MYRTLE ST	Intersection	Proposed Excavation.	SF MTA SS - Transportation Engineering (Capital)	Cathal Hennessy	Feb 1 2013-Dec 1 2013
	OFARRELL ST \ STARR KING WAY	Intersection	Proposed Excavation.	SF MTA SS - Transportation Engineering (Capital)	Cathal Hennessy	Feb 1 2013-Dec 1 2013
	OFARRELL ST \ STARR KING WAY	MYRTLE ST -	Proposed Excavation.	SF MTA SS - Transportation Engineering (Capital)	Cathal Hennessy	Feb 1 2013-Dec 1 2013
	OLIVE ST	Intersection	Proposed Excavation.	SF MTA SS - Transportation Engineering (Capital)	Cathal Hennessy	Feb 1 2013-Dec 1 2013
	OLIVE ST	OFARRELL ST \ STARR KING WAY -	Proposed Excavation.	SF MTA SS - Transportation Engineering (Capital)	Cathal Hennessy	Feb 1 2013-Dec 1 2013
	PETER YORKE WAY \ POST ST	DANIEL BURNHAM CT -	Proposed Excavation.	SF MTA SS - Transportation Engineering (Capital)	Cathal Hennessy	Feb 1 2013-Dec 1 2013
	PETER YORKE WAY \ POST ST	Intersection	Proposed Excavation.	SF MTA SS - Transportation Engineering (Capital)	Cathal Hennessy	Feb 1 2013-Dec 1 2013
	PINE ST	CALIFORNIA ST -	Proposed Excavation.	SF MTA SS - Transportation Engineering (Capital)	Cathal Hennessy	Feb 1 2013-Dec 1 2013
	PINE ST	Intersection	Proposed Excavation.	SF MTA SS - Transportation Engineering (Capital)	Cathal Hennessy	Feb 1 2013-Dec 1 2013
	REDWOOD ST	GOLDEN GATE AVE -	Proposed Excavation.	SF MTA SS - Transportation Engineering (Capital)	Cathal Hennessy	Feb 1 2013-Dec 1 2013
	REDWOOD ST	Intersection	Proposed Excavation.	SF MTA SS - Transportation Engineering (Capital)	Cathal Hennessy	Feb 1 2013-Dec 1 2013
	SACRAMENTO ST	CLAY ST -	Proposed Excavation.	SF MTA SS - Transportation Engineering (Capital)	Cathal Hennessy	Feb 1 2013-Dec 1 2013

Street Name	From St	To St	Message	Job	Contact	Dates
	SACRAMENTO ST	Intersection	Proposed Excavation.	SF MTA SS - Transportation Engineering (Capital)	Cathal Hennessy -	Feb 1 2013-Dec 1 2013
	SUTTER ST	FERN ST -	Proposed Excavation.	SF MTA SS - Transportation Engineering (Capital)	Cathal Hennessy -	Feb 1 2013-Dec 1 2013
	SUTTER ST	Intersection	Proposed Excavation.	SF MTA SS - Transportation Engineering (Capital)	Cathal Hennessy -	Feb 1 2013-Dec 1 2013
	TURK ST	Intersection	Proposed Excavation.	SF MTA SS - Transportation Engineering (Capital)	Cathal Hennessy -	Feb 1 2013-Dec 1 2013
	TURK ST	LARCH ST -	Proposed Excavation.	SF MTA SS - Transportation Engineering (Capital)	Cathal Hennessy -	Feb 1 2013-Dec 1 2013
	WILLOW ST	ELLIS ST -	Proposed Excavation.	SF MTA SS - Transportation Engineering (Capital)	Cathal Hennessy -	Feb 1 2013-Dec 1 2013
	WILLOW ST	Intersection	Proposed Excavation.	SF MTA SS - Transportation Engineering (Capital)	Cathal Hennessy -	Feb 1 2013-Dec 1 2013
	ELM ST	Intersection	Proposed Excavation.	SF Planning	Adam Varat -	Jan 1 2020-Dec 31 2020
	ELM ST	TURK ST -	Proposed Excavation.	SF Planning	Adam Varat -	Jan 1 2020-Dec 31 2020
	FELL ST	Intersection	Proposed Excavation.	SF Planning	Adam Varat -	Jan 1 2020-Dec 31 2020
	FELL ST	LINDEN ST -	Proposed Excavation.	SF Planning	Adam Varat -	Jan 1 2020-Dec 31 2020
	FULTON ST	Intersection	Proposed Excavation.	SF Planning	Adam Varat -	Jan 1 2020-Dec 31 2020
	FULTON ST	MCALLISTER ST -	Proposed Excavation.	SF Planning	Adam Varat -	Jan 1 2020-Dec 31 2020
	GOLDEN GATE AVE	ELM ST -	Proposed Excavation.	SF Planning	Adam Varat -	Jan 1 2020-Dec 31 2020
	GOLDEN GATE AVE	Intersection	Proposed Excavation.	SF Planning	Adam Varat -	Jan 1 2020-Dec 31 2020
	GROVE ST	FULTON ST -	Proposed Excavation.	SF Planning	Adam Varat -	Jan 1 2020-Dec 31 2020
	GROVE ST	Intersection	Proposed Excavation.	SF Planning	Adam Varat -	Jan 1 2020-Dec 31 2020
	HAYES ST	Intersection	Proposed Excavation.	SF Planning	Adam Varat -	Jan 1 2020-Dec 31 2020
	HAYES ST	IVY ST -	Proposed Excavation.	SF Planning	Adam Varat -	Jan 1 2020-Dec 31 2020
	IVY ST	GROVE ST -	Proposed Excavation.	SF Planning	Adam Varat -	Jan 1 2020-Dec 31 2020
	IVY ST	Intersection	Proposed Excavation.	SF Planning	Adam Varat -	Jan 1 2020-Dec 31 2020
	LINDEN ST	HAYES ST -	Proposed Excavation.	SF Planning	Adam Varat -	Jan 1 2020-Dec 31 2020
	LINDEN ST	Intersection	Proposed Excavation.	SF Planning	Adam Varat -	Jan 1 2020-Dec 31 2020
	MCALLISTER ST	Intersection	Proposed Excavation.	SF Planning	Adam Varat -	Jan 1 2020-Dec 31 2020
	MCALLISTER ST	REDWOOD ST -	Proposed Excavation.	SF Planning	Adam Varat -	Jan 1 2020-Dec 31 2020
	REDWOOD ST	GOLDEN GATE AVE -	Proposed Excavation.	SF Planning	Adam Varat -	Jan 1 2020-Dec 31 2020
	REDWOOD ST	Intersection	Proposed Excavation.	SF Planning	Adam Varat -	Jan 1 2020-Dec 31 2020
	TURK ST	Intersection	Proposed Excavation.	SF Planning	Adam Varat -	Jan 1 2020-Dec 31 2020
	GROVE ST	Intersection	Proposed Excavation.	SF Planning	Adam Varat -	Jan 1 2020-Dec 31 2020
	HAYES ST	Intersection	Proposed Excavation.	SF Planning	Adam Varat -	Jan 1 2020-Dec 31 2020
	HAYES ST	Intersection	Proposed Excavation.	SF Planning	Adam Varat -	Jan 1 2020-Dec 31 2020
	IVY ST	Intersection	Proposed Excavation.	SF Planning	Adam Varat -	Jan 1 2020-Dec 31 2020

Street Name	From St	To St	Message	Job	Contact	Dates
	LINDEN ST	Intersection	Proposed Excavation.	SF Planning	Adam Varat -	Jan 1 2020-Dec 31 2020
	ELLIS ST	Intersection	Prior to performing any construction, all CCSF survey monuments shall be referenced by a licensed Land Surveyor on a Corner Record or a Record of Survey, if any construction will take place within 10ft of the monument. For any questions, please call Mapping at #554-5827	Stone or Concrete Monument		
	GEARY BLVD	PETER YORKE WAY \ POST ST -	Prior to performing any construction, all CCSF survey monuments shall be referenced by a licensed Land Surveyor on a Corner Record or a Record of Survey, if any construction will take place within 10ft of the monument. For any questions, please call Mapping at #554-5827	Stone or Concrete Monument		
	OFARRELL ST \ STARR KING WAY	Intersection	Prior to performing any construction, all CCSF survey monuments shall be referenced by a licensed Land Surveyor on a Corner Record or a Record of Survey, if any construction will take place within 10ft of the monument. For any questions, please call Mapping at #554-5827	Stone or Concrete Monument		
	OLIVE ST	OFARRELL ST \ STARR KING WAY -	Prior to performing any construction, all CCSF survey monuments shall be referenced by a licensed Land Surveyor on a Corner Record or a Record of Survey, if any construction will take place within 10ft of the monument. For any questions, please call Mapping at #554-5827	Stone or Concrete Monument		
	PETER YORKE WAY \ POST ST	Intersection	Prior to performing any construction, all CCSF survey monuments shall be referenced by a licensed Land Surveyor on a Corner Record or a Record of Survey, if any construction will take place within 10ft of the monument. For any questions, please call Mapping at #554-5827	Stone or Concrete Monument		
FULTON ST						
	FRANKLIN ST	Intersection	Conflict with existing Street Use Permit.	12B-0106	Refer to Agent - Refer to Agent	
	FRANKLIN ST	Intersection	Conflict with existing Street Use Permit.	12B-0107	Refer to Agent - Refer to Agent	
	FRANKLIN ST	Intersection	Conflict with existing Street Use Permit.	12B-0111	Refer to Agent - Refer to Agent	
	FRANKLIN ST	Intersection	Conflict with existing Street Use Permit.	12B-0119	Refer to Agent - Refer to Agent	
	FRANKLIN ST	Intersection	Conflict with existing Street Use Permit.	12B-0122	Refer to Agent - Refer to Agent	
	FRANKLIN ST	Intersection	Conflict with existing Street Use Permit.	12B-0124	Refer to Agent - Refer to Agent	

Street Name	From St	To St	Message	Job	Contact	Dates
	FRANKLIN ST	Intersection	Conflict with existing Street Use Permit.	12B-0131	Refer to Agent - Refer to Agent	
	FRANKLIN ST	Intersection	Conflict with existing Street Use Permit.	13B-0009	Refer to Agent - Refer to Agent	
	FRANKLIN ST	Intersection	Conflict with existing Street Use Permit.	13B-0017	Refer to Agent - Refer to Agent	
	FRANKLIN ST	Intersection	Conflict with existing Street Use Permit.	13B-0037	Refer to Agent - Refer to Agent	
	FRANKLIN ST	Intersection	Conflict with existing Street Use Permit.	13B-0040	Refer to Agent - Refer to Agent	
	FRANKLIN ST	Intersection	Conflict with existing Street Use Permit.	13B-0041	Refer to Agent - Refer to Agent	
	FRANKLIN ST	GOUGH ST -	Banners are allowed on this street	N/A		
	FRANKLIN ST	GOUGH ST -	Caltrans Jurisdiction call (510) 286-4424.	N/A		
	FRANKLIN ST	GOUGH ST -	DPT Blue Book Traffic Restriction. Time of day during which lanes must be kept clear: NORTH 7AM - 9AM 3PM - 7PM MONDAY THROUGH FRIDAY // SOUTH 7AM - 9AM 3PM - 7PM MONDAY THROUGH FRIDAY	N/A		
	FRANKLIN ST	Intersection	Please refer to Figure 12 of Section 9.4(A) of the DPW Order No. 171,442 for special conditions for excavation in the vicinity of AWSS.	N/A		
	FRANKLIN ST	Intersection	Under G095 requirement, Contractor shall contact Muni Overhead Line Division of any work 10 feet in horizontal or vertical direction of overhead lines. Contact: Tim Lipps @ (415) 554-9227	N/A		
	FRANKLIN ST	Intersection	Proposed Paving.	PAVING	Au Bui -	Aug 12 2013-Mar 28 2014
	FRANKLIN ST	Intersection	Proposed Paving.	PAVING	Au Bui -	Jul 10 2013-Mar 28 2014
	FRANKLIN ST	Intersection	Proposed Excavation.	SF DPW IDC - Streets & Highways	Au Bui -	Aug 12 2013-Mar 28 2014
	FRANKLIN ST	Intersection	Proposed Excavation.	SF DPW IDC - Streets & Highways	Au Bui -	Jul 10 2013-Mar 28 2014
	FRANKLIN ST	Intersection	Proposed Excavation.	SF MTA SS - Transportation Engineering (Capital)	Cathal Hennessy -	Feb 1 2013-Dec 1 2013
	FRANKLIN ST	Intersection	Proposed Excavation.	SF Planning	Adam Varat -	Jan 1 2020-Dec 31 2020
GEARY BLVD						
	GEARY ST \ VAN NESS AVE	FRANKLIN ST -	Conflict with existing Street Use Permit.	11B-0098	Refer to Agent - Refer to Agent	
	GEARY ST \ VAN NESS AVE	FRANKLIN ST -	Conflict with existing Street Use Permit.	12B-0023	Refer to Agent - Refer to Agent	
	GEARY ST \ VAN NESS AVE	FRANKLIN ST -	Conflict with existing Street Use Permit.	12B-0025	Refer to Agent - Refer to Agent	
	FRANKLIN ST	Intersection	Conflict with existing Street Use Permit.	12B-0033	Refer to Agent - Refer to Agent	
	FRANKLIN ST	Intersection	Conflict with existing Street Use Permit.	12B-0043	Refer to Agent - Refer to Agent	

Street Name	From St	To St	Message	Job	Contact	Dates
	FRANKLIN ST	Intersection	Conflict with existing Street Use Permit.	12B-0080	Refer to Agent - Refer to Agent	
	FRANKLIN ST	Intersection	Conflict with existing Street Use Permit.	12B-0090	Refer to Agent - Refer to Agent	
	FRANKLIN ST	Intersection	Conflict with existing Street Use Permit.	12B-0104	Refer to Agent - Refer to Agent	
	GEARY ST \ VAN NESS AVE	FRANKLIN ST -	Conflict with existing Street Use Permit.	12B-0104	Refer to Agent - Refer to Agent	
	FRANKLIN ST	Intersection	Conflict with existing Street Use Permit.	12B-0107	Refer to Agent - Refer to Agent	
	FRANKLIN ST	Intersection	Conflict with existing Street Use Permit.	12B-0111	Refer to Agent - Refer to Agent	
	FRANKLIN ST	Intersection	Conflict with existing Street Use Permit.	12B-0119	Refer to Agent - Refer to Agent	
	FRANKLIN ST	Intersection	Conflict with existing Street Use Permit.	12B-0122	Refer to Agent - Refer to Agent	
	FRANKLIN ST	Intersection	Conflict with existing Street Use Permit.	12B-0124	Refer to Agent - Refer to Agent	
	FRANKLIN ST	Intersection	Conflict with existing Street Use Permit.	12B-0127	Refer to Agent - Refer to Agent	
	FRANKLIN ST	Intersection	Conflict with existing Street Use Permit.	12B-0131	Refer to Agent - Refer to Agent	
	FRANKLIN ST	Intersection	Conflict with existing Street Use Permit.	13B-0009	Refer to Agent - Refer to Agent	
	FRANKLIN ST	Intersection	Conflict with existing Street Use Permit.	13B-0012	Refer to Agent - Refer to Agent	
	FRANKLIN ST	Intersection	Conflict with existing Street Use Permit.	13B-0017	Refer to Agent - Refer to Agent	
	GEARY ST \ VAN NESS AVE	FRANKLIN ST -	Conflict with existing Street Use Permit.	13B-0034	Refer to Agent - Refer to Agent	
	GEARY ST \ VAN NESS AVE	FRANKLIN ST -	Conflict with existing Street Use Permit.	13B-0035	Refer to Agent - Refer to Agent	
	FRANKLIN ST	Intersection	Conflict with existing Street Use Permit.	13B-0040	Refer to Agent - Refer to Agent	
	FRANKLIN ST	Intersection	Conflict with existing Street Use Permit.	13B-0045	Refer to Agent - Refer to Agent	
	FRANKLIN ST	Intersection	Please refer to Figure 12 of Section 9.4(A) of the DPW Order No. 171,442 for special conditions for excavation in the vicinity of AWSS.	N/A		
	FRANKLIN ST	Intersection	Red light photo enforcement equipment located near intersection. Excavating parties are responsible for any damage to these facilities incurred by their excavation activity. For more information, contact David Valle-Schwenk of DPT at 415-554-2366.	N/A		
	GEARY ST \ VAN NESS AVE	FRANKLIN ST -	DPT Blue Book Traffic Restriction. Time of day during which lanes must be kept clear: NORTH 7AM - 9AM 3PM - 7PM MONDAY THROUGH FRIDAY // SOUTH 7AM - 9AM 3PM - 7PM MONDAY THROUGH FRIDAY	N/A		
	GEARY ST \ VAN NESS AVE	FRANKLIN ST -	Please refer to Figure 12 of Section 9.4(A) of the DPW Order No. 171,442 for special conditions for excavation in the vicinity of AWSS.	N/A		

Street Name	From St	To St	Message	Job	Contact	Dates
	GEARY ST \ VAN NESS AVE	FRANKLIN ST -	Red light photo enforcement equipment located near intersection. Excavating parties are responsible for any damage to these facilities incurred by their excavation activity. For more information, contact David Valle-Schwenk of DPT at 415-554-2366.	N/A		
	FRANKLIN ST	Intersection	Proposed Paving.	PAVING	Au Bui -	Aug 12 2013-Mar 28 2014
	FRANKLIN ST	Intersection	Proposed Paving.	PAVING	Au Bui -	Jul 10 2013-Mar 28 2014
	GEARY ST \ VAN NESS AVE	FRANKLIN ST -	Proposed Excavation.	PG&E	Mark Jackanich -	Mar 11 2013-Aug 3 2015
	FRANKLIN ST	Intersection	Proposed Excavation.	SF DPW IDC - Streets & Highways	Au Bui -	Aug 12 2013-Mar 28 2014
	FRANKLIN ST	Intersection	Proposed Excavation.	SF DPW IDC - Streets & Highways	Au Bui -	Jul 10 2013-Mar 28 2014
	FRANKLIN ST	Intersection	Proposed Excavation.	SF MTA Capital Programs and Costruction	Darton Ito -	Jan 1 2020-Dec 31 2020
	GEARY ST \ VAN NESS AVE	FRANKLIN ST -	Proposed Excavation.	SF MTA Capital Programs and Costruction	Darton Ito -	Jan 1 2020-Dec 31 2020
	FRANKLIN ST	Intersection	Proposed Excavation.	SF MTA Capital Programs and Costruction	Darton Ito -	Jan 1 2020-Dec 31 2020
	GEARY ST \ VAN NESS AVE	FRANKLIN ST -	Proposed Excavation.	SF MTA Capital Programs and Costruction	Darton Ito -	Jan 1 2020-Dec 31 2020
	FRANKLIN ST	Intersection	Proposed Excavation.	SF MTA SS - Transportation Engineering (Capital)	Cathal Hennessy -	Feb 1 2013-Dec 1 2013
GOLDEN GATE AVE						
	FRANKLIN ST	Intersection	Conflict with existing Street Use Permit.	12B-0033	Refer to Agent - Refer to Agent	
	FRANKLIN ST	Intersection	Conflict with existing Street Use Permit.	12B-0049	Refer to Agent - Refer to Agent	
	FRANKLIN ST	Intersection	Conflict with existing Street Use Permit.	12B-0065	Refer to Agent - Refer to Agent	
	FRANKLIN ST	Intersection	Conflict with existing Street Use Permit.	12B-0090	Refer to Agent - Refer to Agent	
	FRANKLIN ST	Intersection	Conflict with existing Street Use Permit.	12B-0106	Refer to Agent - Refer to Agent	
	FRANKLIN ST	Intersection	Conflict with existing Street Use Permit.	12B-0107	Refer to Agent - Refer to Agent	
	FRANKLIN ST	Intersection	Conflict with existing Street Use Permit.	12B-0111	Refer to Agent - Refer to Agent	
	FRANKLIN ST	Intersection	Conflict with existing Street Use Permit.	12B-0119	Refer to Agent - Refer to Agent	
	FRANKLIN ST	Intersection	Conflict with existing Street Use Permit.	12B-0122	Refer to Agent - Refer to Agent	
	FRANKLIN ST	Intersection	Conflict with existing Street Use Permit.	12B-0124	Refer to Agent - Refer to Agent	

Street Name	From St	To St	Message	Job	Contact	Dates
	FRANKLIN ST	Intersection	Conflict with existing Street Use Permit.	12B-0131	Refer to Agent - Refer to Agent	
	FRANKLIN ST	Intersection	Conflict with existing Street Use Permit.	13B-0009	Refer to Agent - Refer to Agent	
	FRANKLIN ST	Intersection	Conflict with existing Street Use Permit.	13B-0017	Refer to Agent - Refer to Agent	
	FRANKLIN ST	Intersection	Conflict with existing Street Use Permit.	13B-0037	Refer to Agent - Refer to Agent	
	FRANKLIN ST	Intersection	Conflict with existing Street Use Permit.	13B-0040	Refer to Agent - Refer to Agent	
	FRANKLIN ST	Intersection	Conflict with existing Street Use Permit.	13B-0041	Refer to Agent - Refer to Agent	
	FRANKLIN ST	Intersection	Please refer to Figure 12 of Section 9.4(A) of the DPW Order No. 171,442 for special conditions for excavation in the vicinity of AWSS.	N/A		
	FRANKLIN ST	Intersection	Proposed Paving.	PAVING	Au Bui -	Aug 12 2013-Mar 28 2014
	FRANKLIN ST	Intersection	Proposed Paving.	PAVING	Au Bui -	Jul 10 2013-Mar 28 2014
	FRANKLIN ST	Intersection	Proposed Excavation.	SF MTA Capital Programs and Costruction	Darton Ito -	Jan 1 2020-Dec 31 2020
	FRANKLIN ST	Intersection	Proposed Excavation.	SF MTA SS - Transportation Engineering (Capital)	Cathal Hennessy -	Feb 1 2013-Dec 1 2013
	FRANKLIN ST	Intersection	Proposed Excavation.	SF Planning	Adam Varat -	Jan 1 2020-Dec 31 2020
GOUGH ST						
	ELM ST	TURK ST -	Conflict with existing Street Use Permit.	12B-0020	Refer to Agent - Refer to Agent	
	GROVE ST	FULTON ST -	Conflict with existing Street Use Permit.	12B-0020	Refer to Agent - Refer to Agent	
	GROVE ST	FULTON ST -	Conflict with existing Street Use Permit.	12B-0026	Refer to Agent - Refer to Agent	
	ELM ST	TURK ST -	Conflict with existing Street Use Permit.	12B-0033	Refer to Agent - Refer to Agent	
	GROVE ST	FULTON ST -	Conflict with existing Street Use Permit.	12B-0033	Refer to Agent - Refer to Agent	
	ELM ST	TURK ST -	Conflict with existing Street Use Permit.	12B-0040	Refer to Agent - Refer to Agent	
	GROVE ST	FULTON ST -	Conflict with existing Street Use Permit.	12B-0040	Refer to Agent - Refer to Agent	
	ELM ST	TURK ST -	Conflict with existing Street Use Permit.	12B-0049	Refer to Agent - Refer to Agent	
	GROVE ST	FULTON ST -	Conflict with existing Street Use Permit.	12B-0049	Refer to Agent - Refer to Agent	
	ELM ST	TURK ST -	Conflict with existing Street Use Permit.	12B-0056	Refer to Agent - Refer to Agent	
	GROVE ST	FULTON ST -	Conflict with existing Street Use Permit.	12B-0056	Refer to Agent - Refer to Agent	
	ELM ST	TURK ST -	Conflict with existing Street Use Permit.	12B-0059	Refer to Agent - Refer to Agent	
	GROVE ST	FULTON ST -	Conflict with existing Street Use Permit.	12B-0059	Refer to Agent - Refer to Agent	
	ELM ST	TURK ST -	Conflict with existing Street Use Permit.	12B-0065	Refer to Agent - Refer to Agent	
	GROVE ST	FULTON ST -	Conflict with existing Street Use Permit.	12B-0065	Refer to Agent - Refer to Agent	

"IMPROVING THE QUALITY OF LIFE IN SAN FRANCISCO" We are dedicated individuals committed to teamwork, customer service and continuous improvement in partnership with the community.

Customer Service

Teamwork

Continuous Improvement

Street Name	From St	To St	Message	Job	Contact	Dates
	TURK ST	Intersection	Conflict with existing Street Use Permit.	12B-0065	Refer to Agent - Refer to Agent	
	GROVE ST	FULTON ST -	Conflict with existing Street Use Permit.	12B-0069	Refer to Agent - Refer to Agent	
	ELM ST	TURK ST -	Conflict with existing Street Use Permit.	12B-0097	Refer to Agent - Refer to Agent	
	GROVE ST	FULTON ST -	Conflict with existing Street Use Permit.	12B-0097	Refer to Agent - Refer to Agent	
	ELM ST	TURK ST -	Conflict with existing Street Use Permit.	12B-0106	Refer to Agent - Refer to Agent	
	GROVE ST	FULTON ST -	Conflict with existing Street Use Permit.	12B-0106	Refer to Agent - Refer to Agent	
	TURK ST	Intersection	Conflict with existing Street Use Permit.	12B-0106	Refer to Agent - Refer to Agent	
	ELM ST	TURK ST -	Conflict with existing Street Use Permit.	12B-0107	Refer to Agent - Refer to Agent	
	GROVE ST	FULTON ST -	Conflict with existing Street Use Permit.	12B-0107	Refer to Agent - Refer to Agent	
	TURK ST	Intersection	Conflict with existing Street Use Permit.	12B-0107	Refer to Agent - Refer to Agent	
	ELM ST	TURK ST -	Conflict with existing Street Use Permit.	12B-0111	Refer to Agent - Refer to Agent	
	GROVE ST	FULTON ST -	Conflict with existing Street Use Permit.	12B-0111	Refer to Agent - Refer to Agent	
	TURK ST	Intersection	Conflict with existing Street Use Permit.	12B-0111	Refer to Agent - Refer to Agent	
	ELM ST	TURK ST -	Conflict with existing Street Use Permit.	12B-0116	Refer to Agent - Refer to Agent	
	GROVE ST	FULTON ST -	Conflict with existing Street Use Permit.	12B-0116	Refer to Agent - Refer to Agent	
	ELM ST	TURK ST -	Conflict with existing Street Use Permit.	12B-0117	Refer to Agent - Refer to Agent	
	GROVE ST	FULTON ST -	Conflict with existing Street Use Permit.	12B-0117	Refer to Agent - Refer to Agent	
	ELM ST	TURK ST -	Conflict with existing Street Use Permit.	12B-0118	Refer to Agent - Refer to Agent	
	GROVE ST	FULTON ST -	Conflict with existing Street Use Permit.	12B-0118	Refer to Agent - Refer to Agent	
	ELM ST	TURK ST -	Conflict with existing Street Use Permit.	12B-0119	Refer to Agent - Refer to Agent	
	GROVE ST	FULTON ST -	Conflict with existing Street Use Permit.	12B-0119	Refer to Agent - Refer to Agent	
	TURK ST	Intersection	Conflict with existing Street Use Permit.	12B-0119	Refer to Agent - Refer to Agent	
	ELM ST	TURK ST -	Conflict with existing Street Use Permit.	12B-0122	Refer to Agent - Refer to Agent	
	GROVE ST	FULTON ST -	Conflict with existing Street Use Permit.	12B-0122	Refer to Agent - Refer to Agent	
	TURK ST	Intersection	Conflict with existing Street Use Permit.	12B-0122	Refer to Agent - Refer to Agent	
	ELM ST	TURK ST -	Conflict with existing Street Use Permit.	12B-0124	Refer to Agent - Refer to Agent	
	GROVE ST	FULTON ST -	Conflict with existing Street Use Permit.	12B-0124	Refer to Agent - Refer to Agent	
	TURK ST	Intersection	Conflict with existing Street Use Permit.	12B-0124	Refer to Agent - Refer to Agent	
	ELM ST	TURK ST -	Conflict with existing Street Use Permit.	12B-0131	Refer to Agent - Refer to Agent	

Street Name	From St	To St	Message	Job	Contact	Dates
	GROVE ST	FULTON ST -	Conflict with existing Street Use Permit.	12B-0131	Refer to Agent - Refer to Agent	
	TURK ST	Intersection	Conflict with existing Street Use Permit.	12B-0131	Refer to Agent - Refer to Agent	
	ELM ST	TURK ST -	Conflict with existing Street Use Permit.	13B-0009	Refer to Agent - Refer to Agent	
	GROVE ST	FULTON ST -	Conflict with existing Street Use Permit.	13B-0009	Refer to Agent - Refer to Agent	
	TURK ST	Intersection	Conflict with existing Street Use Permit.	13B-0009	Refer to Agent - Refer to Agent	
	ELM ST	TURK ST -	Conflict with existing Street Use Permit.	13B-0017	Refer to Agent - Refer to Agent	
	GROVE ST	FULTON ST -	Conflict with existing Street Use Permit.	13B-0017	Refer to Agent - Refer to Agent	
	TURK ST	Intersection	Conflict with existing Street Use Permit.	13B-0017	Refer to Agent - Refer to Agent	
	ELM ST	TURK ST -	Conflict with existing Street Use Permit.	13B-0037	Refer to Agent - Refer to Agent	
	GROVE ST	FULTON ST -	Conflict with existing Street Use Permit.	13B-0037	Refer to Agent - Refer to Agent	
	TURK ST	Intersection	Conflict with existing Street Use Permit.	13B-0037	Refer to Agent - Refer to Agent	
	ELM ST	TURK ST -	Conflict with existing Street Use Permit.	13B-0040	Refer to Agent - Refer to Agent	
	GROVE ST	FULTON ST -	Conflict with existing Street Use Permit.	13B-0040	Refer to Agent - Refer to Agent	
	TURK ST	Intersection	Conflict with existing Street Use Permit.	13B-0040	Refer to Agent - Refer to Agent	
	ELM ST	TURK ST -	Conflict with existing Street Use Permit.	13B-0041	Refer to Agent - Refer to Agent	
	GROVE ST	FULTON ST -	Conflict with existing Street Use Permit.	13B-0041	Refer to Agent - Refer to Agent	
	TURK ST	Intersection	Conflict with existing Street Use Permit.	13B-0041	Refer to Agent - Refer to Agent	
	ELM ST	TURK ST -	Banners are allowed on this street	N/A		
	ELM ST	TURK ST -	DPT Blue Book Traffic Restriction. Time of day during which lanes must be kept clear: EAST 7AM - 9AM 3PM - 7PM MONDAY THROUGH FRIDAY // WEST 7AM - 9AM 3PM - 7PM MONDAY THROUGH FRIDAY	N/A		
	GROVE ST	FULTON ST -	Banners are allowed on this street	N/A		
	GROVE ST	FULTON ST -	Caltrans Jurisdiction call (510) 286-4424.	N/A		
	GROVE ST	FULTON ST -	DPT Blue Book Traffic Restriction. Time of day during which lanes must be kept clear: EAST 7AM - 9AM 3PM - 7PM MONDAY THROUGH FRIDAY // WEST 7AM - 9AM 3PM - 7PM MONDAY THROUGH FRIDAY	N/A		
	GROVE ST	FULTON ST -	Please refer to Figure 12 of Section 9.4(A) of the DPW Order No. 171,442 for special conditions for excavation in the vicinity of AWSS.	N/A		

Street Name	From St	To St	Message	Job	Contact	Dates
	TURK ST	Intersection	Construction work on 1000 block of Turk Street must be coordinated with: Emergency Services (911). Please contact Darnisha Wright at (415) 558-3803 at least 2 weeks prior to start of construction.	N/A		Jan 1 2004-
	TURK ST	Intersection	This block has been designated as a detour route for the Central Freeway Replacement Project. Special requirements may apply. Please contact Cathal Hennessy of DPT at 554-2338 for more details.	N/A	Manito Velasco - (415) 554-2338	
	ELM ST	TURK ST -	Proposed Paving.	PAVING	Au Bui -	Jan 15 2014-Nov 17 2014
	GROVE ST	FULTON ST -	Proposed Paving.	PAVING	Au Bui -	Jan 15 2014-Nov 17 2014
	TURK ST	Intersection	Proposed Paving.	PAVING	Au Bui -	Jan 15 2014-Nov 17 2014
	ELM ST	TURK ST -	Proposed Paving.	PAVING	Au Bui -	Jan 15 2014-Nov 17 2014
	GROVE ST	FULTON ST -	Proposed Paving.	PAVING	Au Bui -	Jan 15 2014-Nov 17 2014
	TURK ST	Intersection	Proposed Paving.	PAVING	Au Bui -	Jan 15 2014-Nov 17 2014
	TURK ST	Intersection	Proposed Excavation.	SF DPW IDC - Streets & Highways	Au Bui -	Jan 15 2014-Nov 17 2014
	TURK ST	Intersection	Proposed Excavation.	SF DPW IDC - Streets & Highways	Au Bui -	Jan 15 2014-Nov 17 2014
	ELM ST	TURK ST -	Proposed Excavation.	SF DPW IDC - Streets & Highways	Au Bui -	Jan 15 2014-Nov 17 2014
	GROVE ST	FULTON ST -	Proposed Excavation.	SF DPW IDC - Streets & Highways	Au Bui -	Jan 15 2014-Nov 17 2014
	TURK ST	Intersection	Proposed Excavation.	SF DPW IDC - Streets & Highways	Au Bui -	Jan 15 2014-Nov 17 2014
	TURK ST	Intersection	Proposed Excavation.	SF DPW IDC - Streets & Highways	Au Bui -	Jan 15 2014-Nov 17 2014
	TURK ST	Intersection	Proposed Excavation.	SF MTA SS - Transportation Engineering (Capital)	Cathal Hennessy -	Feb 1 2013-Dec 1 2013
	ELM ST	TURK ST -	Proposed Excavation.	SF Planning	Adam Varat -	Jan 1 2020-Dec 31 2020
	GROVE ST	FULTON ST -	Proposed Excavation.	SF Planning	Adam Varat -	Jan 1 2020-Dec 31 2020
	TURK ST	Intersection	Proposed Excavation.	SF Planning	Adam Varat -	Jan 1 2020-Dec 31 2020
GROVE ST						
	FRANKLIN ST	Intersection	Conflict with existing Street Use Permit.	12B-0033	Refer to Agent - Refer to Agent	
	FRANKLIN ST	Intersection	Conflict with existing Street Use Permit.	12B-0036	Refer to Agent - Refer to Agent	
	FRANKLIN ST	Intersection	Conflict with existing Street Use Permit.	12B-0040	Refer to Agent - Refer to Agent	
	FRANKLIN ST	Intersection	Conflict with existing Street Use Permit.	12B-0051	Refer to Agent - Refer to Agent	
	FRANKLIN ST	Intersection	Conflict with existing Street Use Permit.	12B-0059	Refer to Agent - Refer to Agent	
	FRANKLIN ST	Intersection	Conflict with existing Street Use Permit.	12B-0067	Refer to Agent - Refer to Agent	

Street Name	From St	To St	Message	Job	Contact	Dates
	FRANKLIN ST	Intersection	Conflict with existing Street Use Permit.	12B-0106	Refer to Agent - Refer to Agent	
	FRANKLIN ST	Intersection	Conflict with existing Street Use Permit.	12B-0107	Refer to Agent - Refer to Agent	
	FRANKLIN ST	Intersection	Conflict with existing Street Use Permit.	12B-0111	Refer to Agent - Refer to Agent	
	FRANKLIN ST	Intersection	Conflict with existing Street Use Permit.	12B-0112	Refer to Agent - Refer to Agent	
	FRANKLIN ST	Intersection	Conflict with existing Street Use Permit.	12B-0116	Refer to Agent - Refer to Agent	
	FRANKLIN ST	Intersection	Conflict with existing Street Use Permit.	12B-0119	Refer to Agent - Refer to Agent	
	FRANKLIN ST	Intersection	Conflict with existing Street Use Permit.	12B-0122	Refer to Agent - Refer to Agent	
	FRANKLIN ST	Intersection	Conflict with existing Street Use Permit.	12B-0124	Refer to Agent - Refer to Agent	
	FRANKLIN ST	Intersection	Conflict with existing Street Use Permit.	12B-0131	Refer to Agent - Refer to Agent	
	FRANKLIN ST	Intersection	Conflict with existing Street Use Permit.	13B-0009	Refer to Agent - Refer to Agent	
	FRANKLIN ST	Intersection	Conflict with existing Street Use Permit.	13B-0017	Refer to Agent - Refer to Agent	
	FRANKLIN ST	Intersection	Conflict with existing Street Use Permit.	13B-0037	Refer to Agent - Refer to Agent	
	FRANKLIN ST	Intersection	Conflict with existing Street Use Permit.	13B-0039	Refer to Agent - Refer to Agent	
	FRANKLIN ST	Intersection	Conflict with existing Street Use Permit.	13B-0040	Refer to Agent - Refer to Agent	
	FRANKLIN ST	Intersection	Conflict with existing Street Use Permit.	13B-0041	Refer to Agent - Refer to Agent	
	FRANKLIN ST	Intersection	Blocks with Bicycle Route designations require special attention. For details see Section 10 of DPT's Blue Book and Section 6.3 of DPW's Order No. 171.442.	N/A		
	FRANKLIN ST	Intersection	Please refer to Figure 12 of Section 9.4(A) of the DPW Order No. 171,442 for special conditions for excavation in the vicinity of AWSS.	N/A		
	FRANKLIN ST	Intersection	Under G095 requirement, Contractor shall contact Muni Overhead Line Division of any work 10 feet in horizontal or vertical direction of overhead lines. Contact: Tim Lipps @ (415) 554-9227	N/A		
	FRANKLIN ST	Intersection	Proposed Paving.	PAVING	Au Bui -	Aug 12 2013-Mar 28 2014
	FRANKLIN ST	Intersection	Proposed Paving.	PAVING	Au Bui -	Jul 10 2013-Mar 28 2014
	FRANKLIN ST	Intersection	Proposed Excavation.	SF DPW IDC - Streets & Highways	Au Bui -	Aug 12 2013-Mar 28 2014
	FRANKLIN ST	Intersection	Proposed Excavation.	SF DPW IDC - Streets & Highways	Au Bui -	Jul 10 2013-Mar 28 2014
	FRANKLIN ST	Intersection	Proposed Excavation.	SF MTA SS - Transportation Engineering (Capital)	Cathal Hennessy -	Feb 1 2013-Dec 1 2013
	FRANKLIN ST	Intersection	Proposed Excavation.	SF Planning	Adam Varat -	Jan 1 2020-Dec 31 2020

"IMPROVING THE QUALITY OF LIFE IN SAN FRANCISCO" We are dedicated individuals committed to teamwork, customer service and continuous improvement in partnership with the community.

Customer Service

Teamwork

Continuous Improvement

Street Name	From St	To St	Message	Job	Contact	Dates
	FRANKLIN ST	Intersection	Proposed Excavation.	SF Planning	Adam Varat -	Jan 1 2020-Dec 31 2020
HAYES ST						
	VAN NESS AVE	FRANKLIN ST -	Conflict with existing Street Use Permit.	12B-0006	Refer to Agent - Refer to Agent	
	VAN NESS AVE	FRANKLIN ST -	Conflict with existing Street Use Permit.	12B-0018	Refer to Agent - Refer to Agent	
	VAN NESS AVE	FRANKLIN ST -	Conflict with existing Street Use Permit.	12B-0023	Refer to Agent - Refer to Agent	
	VAN NESS AVE	FRANKLIN ST -	Conflict with existing Street Use Permit.	12B-0025	Refer to Agent - Refer to Agent	
	FRANKLIN ST	Intersection	Conflict with existing Street Use Permit.	12B-0026	Refer to Agent - Refer to Agent	
	VAN NESS AVE	FRANKLIN ST -	Conflict with existing Street Use Permit.	12B-0029	Refer to Agent - Refer to Agent	
	VAN NESS AVE	FRANKLIN ST -	Conflict with existing Street Use Permit.	12B-0031	Refer to Agent - Refer to Agent	
	VAN NESS AVE	FRANKLIN ST -	Conflict with existing Street Use Permit.	12B-0051	Refer to Agent - Refer to Agent	
	VAN NESS AVE	FRANKLIN ST -	Conflict with existing Street Use Permit.	12B-0052	Refer to Agent - Refer to Agent	
	FRANKLIN ST	Intersection	Conflict with existing Street Use Permit.	12B-0056	Refer to Agent - Refer to Agent	
	VAN NESS AVE	FRANKLIN ST -	Conflict with existing Street Use Permit.	12B-0067	Refer to Agent - Refer to Agent	
	VAN NESS AVE	FRANKLIN ST -	Conflict with existing Street Use Permit.	12B-0090	Refer to Agent - Refer to Agent	
	VAN NESS AVE	FRANKLIN ST -	Conflict with existing Street Use Permit.	12B-0093	Refer to Agent - Refer to Agent	
	FRANKLIN ST	Intersection	Conflict with existing Street Use Permit.	12B-0107	Refer to Agent - Refer to Agent	
	FRANKLIN ST	Intersection	Conflict with existing Street Use Permit.	12B-0111	Refer to Agent - Refer to Agent	
	FRANKLIN ST	Intersection	Conflict with existing Street Use Permit.	12B-0112	Refer to Agent - Refer to Agent	
	VAN NESS AVE	FRANKLIN ST -	Conflict with existing Street Use Permit.	12B-0112	Refer to Agent - Refer to Agent	
	VAN NESS AVE	FRANKLIN ST -	Conflict with existing Street Use Permit.	12B-0116	Refer to Agent - Refer to Agent	
	VAN NESS AVE	FRANKLIN ST -	Conflict with existing Street Use Permit.	12B-0117	Refer to Agent - Refer to Agent	
	FRANKLIN ST	Intersection	Conflict with existing Street Use Permit.	12B-0119	Refer to Agent - Refer to Agent	
	VAN NESS AVE	FRANKLIN ST -	Conflict with existing Street Use Permit.	12B-0119	Refer to Agent - Refer to Agent	
	FRANKLIN ST	Intersection	Conflict with existing Street Use Permit.	12B-0122	Refer to Agent - Refer to Agent	
	FRANKLIN ST	Intersection	Conflict with existing Street Use Permit.	12B-0124	Refer to Agent - Refer to Agent	
	VAN NESS AVE	FRANKLIN ST -	Conflict with existing Street Use Permit.	12B-0124	Refer to Agent - Refer to Agent	
	FRANKLIN ST	Intersection	Conflict with existing Street Use Permit.	12B-0131	Refer to Agent - Refer to Agent	
	VAN NESS AVE	FRANKLIN ST -	Conflict with existing Street Use Permit.	12B-0131	Refer to Agent - Refer to Agent	
	FRANKLIN ST	Intersection	Conflict with existing Street Use Permit.	12TS-0138	Jana Lord 510-446-7234 - Jana Lord 510-446-7234	

Street Name	From St	To St	Message	Job	Contact	Dates
	FRANKLIN ST	Intersection	Conflict with existing Street Use Permit.	13B-0009	Refer to Agent - Refer to Agent	
	FRANKLIN ST	Intersection	Conflict with existing Street Use Permit.	13B-0017	Refer to Agent - Refer to Agent	
	VAN NESS AVE	FRANKLIN ST -	Conflict with existing Street Use Permit.	13B-0017	Refer to Agent - Refer to Agent	
	FRANKLIN ST	Intersection	Conflict with existing Street Use Permit.	13B-0020	Refer to Agent - Refer to Agent	
	VAN NESS AVE	FRANKLIN ST -	Conflict with existing Street Use Permit.	13B-0020	Refer to Agent - Refer to Agent	
	VAN NESS AVE	FRANKLIN ST -	Conflict with existing Street Use Permit.	13B-0021	Refer to Agent - Refer to Agent	
	VAN NESS AVE	FRANKLIN ST -	Conflict with existing Street Use Permit.	13B-0034	Refer to Agent - Refer to Agent	
	VAN NESS AVE	FRANKLIN ST -	Conflict with existing Street Use Permit.	13B-0035	Refer to Agent - Refer to Agent	
	FRANKLIN ST	Intersection	Conflict with existing Street Use Permit.	13B-0039	Refer to Agent - Refer to Agent	
	VAN NESS AVE	FRANKLIN ST -	Conflict with existing Street Use Permit.	13B-0039	Refer to Agent - Refer to Agent	
	FRANKLIN ST	Intersection	Conflict with existing Street Use Permit.	13B-0040	Refer to Agent - Refer to Agent	
	FRANKLIN ST	Intersection	Please refer to Figure 12 of Section 9.4(A) of the DPW Order No. 171,442 for special conditions for excavation in the vicinity of AWSS.	N/A		
	FRANKLIN ST	Intersection	Under G095 requirement, Contractor shall contact Muni Overhead Line Division of any work 10 feet in horizontal or vertical direction of overhead lines. Contact: Tim Lipps @ (415) 554-9227	N/A		
	VAN NESS AVE	FRANKLIN ST -	Banners are allowed on this street	N/A		
	VAN NESS AVE	FRANKLIN ST -	DPT Blue Book Traffic Restriction. Time of day during which lanes must be kept clear: NORTH 7AM - 7PM EVERYDAY // SOUTH 7AM - 7PM EVERYDAY	N/A		
	VAN NESS AVE	FRANKLIN ST -	Under G095 requirement, Contractor shall contact Muni Overhead Line Division of any work 10 feet in horizontal or vertical direction of overhead lines. Contact: Tim Lipps @ (415) 554-9227	N/A		
	FRANKLIN ST	Intersection	This block has been designated as a detour route for the Central Freeway Replacement Project. Special requirements may apply. Please contact Cathal Hennessy of DPT at 554-2338 for more details.	N/A	Manito Velasco - (415) 554-2338	
	VAN NESS AVE	FRANKLIN ST -	This block has been designated as a detour route for the Central Freeway Replacement Project. Special requirements may apply. Please contact Cathal Hennessy of DPT at 554-2338 for more details.	N/A	Manito Velasco - (415) 554-2338	

Street Name	From St	To St	Message	Job	Contact	Dates
	FRANKLIN ST	Intersection	Proposed Paving.	PAVING	Richard Lee -	Sep 1 2014-May 23 2015
	VAN NESS AVE	FRANKLIN ST -	Proposed Paving.	PAVING	Richard Lee -	Sep 1 2014-May 23 2015
	FRANKLIN ST	Intersection	Proposed Paving.	PAVING	Richard Lee -	Sep 1 2014-Jun 23 2015
	VAN NESS AVE	FRANKLIN ST -	Proposed Paving.	PAVING	Richard Lee -	Sep 1 2014-Jun 23 2015
	FRANKLIN ST	Intersection	Proposed Excavation.	SF DPW IDC - Streets & Highways	Au Bui -	Aug 12 2013-Mar 28 2014
	FRANKLIN ST	Intersection	Proposed Excavation.	SF DPW IDC - Streets & Highways	Au Bui -	Jul 10 2013-Mar 28 2014
	FRANKLIN ST	Intersection	Proposed Excavation.	SF DPW IDC - Streets & Highways	Au Bui -	Aug 12 2013-Mar 28 2014
	FRANKLIN ST	Intersection	Proposed Excavation.	SF DPW IDC - Streets & Highways	Au Bui -	Jul 10 2013-Mar 28 2014
	FRANKLIN ST	Intersection	Proposed Excavation.	SF MTA SS - Transportation Engineering (Capital)	Cathal Hennessy -	Feb 1 2013-Dec 1 2013
	FRANKLIN ST	Intersection	Proposed Excavation.	SF Planning	Adam Varat -	Jan 1 2020-Dec 31 2020
	FRANKLIN ST	Intersection	Proposed Excavation.	SF Planning	Adam Varat -	Jan 1 2020-Dec 31 2020
	FRANKLIN ST	Intersection	Proposed Excavation.	SF Planning	Adam Varat -	Jan 1 2020-Dec 31 2020
IVY ST						
	FRANKLIN ST	Intersection	Conflict with existing Street Use Permit.	12B-0107	Refer to Agent - Refer to Agent	
	FRANKLIN ST	Intersection	Conflict with existing Street Use Permit.	12B-0111	Refer to Agent - Refer to Agent	
	FRANKLIN ST	Intersection	Conflict with existing Street Use Permit.	12B-0112	Refer to Agent - Refer to Agent	
	FRANKLIN ST	Intersection	Conflict with existing Street Use Permit.	12B-0119	Refer to Agent - Refer to Agent	
	FRANKLIN ST	Intersection	Conflict with existing Street Use Permit.	12B-0122	Refer to Agent - Refer to Agent	
	FRANKLIN ST	Intersection	Conflict with existing Street Use Permit.	12B-0124	Refer to Agent - Refer to Agent	
	FRANKLIN ST	Intersection	Conflict with existing Street Use Permit.	12B-0131	Refer to Agent - Refer to Agent	
	FRANKLIN ST	Intersection	Conflict with existing Street Use Permit.	13B-0009	Refer to Agent - Refer to Agent	
	FRANKLIN ST	Intersection	Conflict with existing Street Use Permit.	13B-0017	Refer to Agent - Refer to Agent	
	FRANKLIN ST	Intersection	Conflict with existing Street Use Permit.	13B-0039	Refer to Agent - Refer to Agent	
	FRANKLIN ST	Intersection	Conflict with existing Street Use Permit.	13B-0040	Refer to Agent - Refer to Agent	
	FRANKLIN ST	Intersection	Please refer to Figure 12 of Section 9.4(A) of the DPW Order No. 171,442 for special conditions for excavation in the vicinity of AWSS.	N/A		
	FRANKLIN ST	Intersection	Under G095 requirement, Contractor shall contact Muni Overhead Line Division of any work 10 feet in horizontal or vertical direction of overhead lines. Contact: Tim Lipps @ (415) 554-9227	N/A		

Street Name	From St	To St	Message	Job	Contact	Dates
	FRANKLIN ST	Intersection	Proposed Paving.	PAVING	Au Bui -	Aug 12 2013-Mar 28 2014
	FRANKLIN ST	Intersection	Proposed Paving.	PAVING	Au Bui -	Jul 10 2013-Mar 28 2014
	FRANKLIN ST	Intersection	Proposed Excavation.	SF DPW IDC - Streets & Highways	Au Bui -	Aug 12 2013-Mar 28 2014
	FRANKLIN ST	Intersection	Proposed Excavation.	SF DPW IDC - Streets & Highways	Au Bui -	Jul 10 2013-Mar 28 2014
	FRANKLIN ST	Intersection	Proposed Excavation.	SF MTA SS - Transportation Engineering (Capital)	Cathal Hennessy -	Feb 1 2013-Dec 1 2013
	FRANKLIN ST	Intersection	Proposed Excavation.	SF Planning	Adam Varat -	Jan 1 2020-Dec 31 2020
	FRANKLIN ST	Intersection	Proposed Excavation.	SF Planning	Adam Varat -	Jan 1 2020-Dec 31 2020
LARCH ST						
	FRANKLIN ST	Intersection	Conflict with existing Street Use Permit.	12B-0107	Refer to Agent - Refer to Agent	
	FRANKLIN ST	Intersection	Conflict with existing Street Use Permit.	12B-0119	Refer to Agent - Refer to Agent	
	FRANKLIN ST	Intersection	Conflict with existing Street Use Permit.	12B-0122	Refer to Agent - Refer to Agent	
	FRANKLIN ST	Intersection	Conflict with existing Street Use Permit.	12B-0131	Refer to Agent - Refer to Agent	
	FRANKLIN ST	Intersection	Conflict with existing Street Use Permit.	13B-0009	Refer to Agent - Refer to Agent	
	FRANKLIN ST	Intersection	Conflict with existing Street Use Permit.	13B-0017	Refer to Agent - Refer to Agent	
	FRANKLIN ST	Intersection	Conflict with existing Street Use Permit.	13B-0040	Refer to Agent - Refer to Agent	
	FRANKLIN ST	Intersection	Please refer to Figure 12 of Section 9.4(A) of the DPW Order No. 171,442 for special conditions for excavation in the vicinity of AWSS.	N/A		
	FRANKLIN ST	Intersection	Proposed Paving.	PAVING	Au Bui -	Aug 12 2013-Mar 28 2014
	FRANKLIN ST	Intersection	Proposed Paving.	PAVING	Au Bui -	Jul 10 2013-Mar 28 2014
	FRANKLIN ST	Intersection	Proposed Excavation.	SF DPW IDC - Streets & Highways	Au Bui -	Aug 12 2013-Mar 28 2014
	FRANKLIN ST	Intersection	Proposed Excavation.	SF DPW IDC - Streets & Highways	Au Bui -	Jul 10 2013-Mar 28 2014
	FRANKLIN ST	Intersection	Proposed Excavation.	SF MTA SS - Transportation Engineering (Capital)	Cathal Hennessy -	Feb 1 2013-Dec 1 2013
LINDEN ST						
	FRANKLIN ST	Intersection	Conflict with existing Street Use Permit.	12B-0107	Refer to Agent - Refer to Agent	
	FRANKLIN ST	Intersection	Conflict with existing Street Use Permit.	12B-0111	Refer to Agent - Refer to Agent	
	FRANKLIN ST	Intersection	Conflict with existing Street Use Permit.	12B-0119	Refer to Agent - Refer to Agent	
	FRANKLIN ST	Intersection	Conflict with existing Street Use Permit.	12B-0122	Refer to Agent - Refer to Agent	
	FRANKLIN ST	Intersection	Conflict with existing Street Use Permit.	12B-0124	Refer to Agent - Refer to Agent	

Street Name	From St	To St	Message	Job	Contact	Dates
	FRANKLIN ST	Intersection	Conflict with existing Street Use Permit.	12B-0131	Refer to Agent - Refer to Agent	
	FRANKLIN ST	Intersection	Conflict with existing Street Use Permit.	13B-0009	Refer to Agent - Refer to Agent	
	FRANKLIN ST	Intersection	Conflict with existing Street Use Permit.	13B-0017	Refer to Agent - Refer to Agent	
	FRANKLIN ST	Intersection	Conflict with existing Street Use Permit.	13B-0040	Refer to Agent - Refer to Agent	
	FRANKLIN ST	Intersection	Proposed Paving.	PAVING	Au Bui -	Aug 12 2013-Mar 28 2014
	FRANKLIN ST	Intersection	Proposed Paving.	PAVING	Au Bui -	Jul 10 2013-Mar 28 2014
	FRANKLIN ST	Intersection	Proposed Excavation.	SF DPW IDC - Streets & Highways	Au Bui -	Aug 12 2013-Mar 28 2014
	FRANKLIN ST	Intersection	Proposed Excavation.	SF DPW IDC - Streets & Highways	Au Bui -	Jul 10 2013-Mar 28 2014
	FRANKLIN ST	Intersection	Proposed Excavation.	SF MTA SS - Transportation Engineering (Capital)	Cathal Hennessy -	Feb 1 2013-Dec 1 2013
	FRANKLIN ST	Intersection	Proposed Excavation.	SF Planning	Adam Varat -	Jan 1 2020-Dec 31 2020
	FRANKLIN ST	Intersection	Proposed Excavation.	SF Planning	Adam Varat -	Jan 1 2020-Dec 31 2020
MCALLISTER ST						
	FRANKLIN ST	Intersection	Conflict with existing Street Use Permit.	12B-0040	Refer to Agent - Refer to Agent	
	FRANKLIN ST	Intersection	Conflict with existing Street Use Permit.	12B-0052	Refer to Agent - Refer to Agent	
	FRANKLIN ST	Intersection	Conflict with existing Street Use Permit.	12B-0059	Refer to Agent - Refer to Agent	
	FRANKLIN ST	Intersection	Conflict with existing Street Use Permit.	12B-0080	Refer to Agent - Refer to Agent	
	FRANKLIN ST	Intersection	Conflict with existing Street Use Permit.	12B-0093	Refer to Agent - Refer to Agent	
	FRANKLIN ST	Intersection	Conflict with existing Street Use Permit.	12B-0106	Refer to Agent - Refer to Agent	
	FRANKLIN ST	Intersection	Conflict with existing Street Use Permit.	12B-0107	Refer to Agent - Refer to Agent	
	FRANKLIN ST	Intersection	Conflict with existing Street Use Permit.	12B-0111	Refer to Agent - Refer to Agent	
	FRANKLIN ST	Intersection	Conflict with existing Street Use Permit.	12B-0116	Refer to Agent - Refer to Agent	
	FRANKLIN ST	Intersection	Conflict with existing Street Use Permit.	12B-0119	Refer to Agent - Refer to Agent	
	FRANKLIN ST	Intersection	Conflict with existing Street Use Permit.	12B-0122	Refer to Agent - Refer to Agent	
	FRANKLIN ST	Intersection	Conflict with existing Street Use Permit.	12B-0124	Refer to Agent - Refer to Agent	
	FRANKLIN ST	Intersection	Conflict with existing Street Use Permit.	12B-0131	Refer to Agent - Refer to Agent	
	FRANKLIN ST	Intersection	Conflict with existing Street Use Permit.	13B-0009	Refer to Agent - Refer to Agent	
	FRANKLIN ST	Intersection	Conflict with existing Street Use Permit.	13B-0017	Refer to Agent - Refer to Agent	
	FRANKLIN ST	Intersection	Conflict with existing Street Use Permit.	13B-0037	Refer to Agent - Refer to Agent	
	FRANKLIN ST	Intersection	Conflict with existing Street Use Permit.	13B-0040	Refer to Agent - Refer to Agent	

Street Name	From St	To St	Message	Job	Contact	Dates
	FRANKLIN ST	Intersection	Conflict with existing Street Use Permit.	13B-0041	Refer to Agent - Refer to Agent	
	FRANKLIN ST	Intersection	Blocks with Bicycle Route designations require special attention. For details see Section 10 of DPT's Blue Book and Section 6.3 of DPW's Order No. 171.442.	N/A		
	FRANKLIN ST	Intersection	Please refer to Figure 12 of Section 9.4(A) of the DPW Order No. 171,442 for special conditions for excavation in the vicinity of AWSS.	N/A		
	FRANKLIN ST	Intersection	Under G095 requirement, Contractor shall contact Muni Overhead Line Division of any work 10 feet in horizontal or vertical direction of overhead lines. Contact: Tim Lipps @ (415) 554-9227	N/A		
	FRANKLIN ST	Intersection	Proposed Paving.	PAVING	Lawrence Henriquez -	Dec 1 2013-Apr 30 2014
	FRANKLIN ST	Intersection	Proposed Paving.	PAVING	Lawrence Henriquez -	Feb 17 2014-Sep 1 2014
	FRANKLIN ST	Intersection	Proposed Excavation.	SF DPW IDC - Streets & Highways	Olivia Tanquilut -	Apr 30 2014-Apr 30 2014
	FRANKLIN ST	Intersection	Proposed Excavation.	SF DPW IDC - Streets & Highways	Olivia Tanquilut -	Dec 1 2011-Apr 30 2014
	FRANKLIN ST	Intersection	Proposed Excavation.	SF MTA Capital Programs and Costruction	Darton Ito -	Jan 1 2020-Dec 31 2020
	FRANKLIN ST	Intersection	Proposed Excavation.	SF MTA Capital Programs and Costruction	Darton Ito -	Jan 1 2020-Dec 31 2020
	FRANKLIN ST	Intersection	Proposed Excavation.	SF MTA Capital Programs and Costruction	Darton Ito -	Jan 1 2020-Dec 31 2020
	FRANKLIN ST	Intersection	Proposed Excavation.	SF MTA SS - Livable Streets	Damon R Curtis -	Jun 8 2012-Jun 30 2016
	FRANKLIN ST	Intersection	Proposed Excavation.	SF MTA SS - Transportatio n Engineering (Capital)	Cathal Hennessy -	Feb 1 2013-Dec 1 2013
	FRANKLIN ST	Intersection	Proposed Excavation.	SF Planning	Adam Varat -	Jan 1 2020-Dec 31 2020
MYRTLE ST						
	FRANKLIN ST	Intersection	Conflict with existing Street Use Permit.	12B-0069	Refer to Agent - Refer to Agent	
	FRANKLIN ST	Intersection	Conflict with existing Street Use Permit.	12B-0107	Refer to Agent - Refer to Agent	
	FRANKLIN ST	Intersection	Conflict with existing Street Use Permit.	12B-0111	Refer to Agent - Refer to Agent	
	FRANKLIN ST	Intersection	Conflict with existing Street Use Permit.	12B-0119	Refer to Agent - Refer to Agent	
	FRANKLIN ST	Intersection	Conflict with existing Street Use Permit.	12B-0122	Refer to Agent - Refer to Agent	

Street Name	From St	To St	Message	Job	Contact	Dates
	FRANKLIN ST	Intersection	Conflict with existing Street Use Permit.	12B-0124	Refer to Agent - Refer to Agent	
	FRANKLIN ST	Intersection	Conflict with existing Street Use Permit.	12B-0131	Refer to Agent - Refer to Agent	
	FRANKLIN ST	Intersection	Conflict with existing Street Use Permit.	13B-0009	Refer to Agent - Refer to Agent	
	FRANKLIN ST	Intersection	Conflict with existing Street Use Permit.	13B-0012	Refer to Agent - Refer to Agent	
	FRANKLIN ST	Intersection	Conflict with existing Street Use Permit.	13B-0017	Refer to Agent - Refer to Agent	
	FRANKLIN ST	Intersection	Conflict with existing Street Use Permit.	13B-0040	Refer to Agent - Refer to Agent	
	FRANKLIN ST	Intersection	Proposed Paving.	PAVING	Au Bui -	Aug 12 2013-Mar 28 2014
	FRANKLIN ST	Intersection	Proposed Paving.	PAVING	Au Bui -	Jul 10 2013-Mar 28 2014
	FRANKLIN ST	Intersection	Proposed Excavation.	SF DPW IDC - Streets & Highways	Au Bui -	Aug 12 2013-Mar 28 2014
	FRANKLIN ST	Intersection	Proposed Excavation.	SF DPW IDC - Streets & Highways	Au Bui -	Jul 10 2013-Mar 28 2014
	FRANKLIN ST	Intersection	Proposed Excavation.	SF MTA SS - Transportatio n Engineering (Capital)	Cathal Hennessy -	Feb 1 2013-Dec 1 2013
OFARRELL ST						
	FRANKLIN ST \ STARR KING WAY	Intersection	Conflict with existing Street Use Permit.	12B-0097	Refer to Agent - Refer to Agent	
	FRANKLIN ST \ STARR KING WAY	Intersection	Conflict with existing Street Use Permit.	12B-0107	Refer to Agent - Refer to Agent	
	FRANKLIN ST \ STARR KING WAY	Intersection	Conflict with existing Street Use Permit.	12B-0111	Refer to Agent - Refer to Agent	
	FRANKLIN ST \ STARR KING WAY	Intersection	Conflict with existing Street Use Permit.	12B-0119	Refer to Agent - Refer to Agent	
	FRANKLIN ST \ STARR KING WAY	Intersection	Conflict with existing Street Use Permit.	12B-0122	Refer to Agent - Refer to Agent	
	FRANKLIN ST \ STARR KING WAY	Intersection	Conflict with existing Street Use Permit.	12B-0124	Refer to Agent - Refer to Agent	
	FRANKLIN ST \ STARR KING WAY	Intersection	Conflict with existing Street Use Permit.	12B-0131	Refer to Agent - Refer to Agent	
	FRANKLIN ST \ STARR KING WAY	Intersection	Conflict with existing Street Use Permit.	13B-0009	Refer to Agent - Refer to Agent	
	FRANKLIN ST \ STARR KING WAY	Intersection	Conflict with existing Street Use Permit.	13B-0012	Refer to Agent - Refer to Agent	
	FRANKLIN ST \ STARR KING WAY	Intersection	Conflict with existing Street Use Permit.	13B-0017	Refer to Agent - Refer to Agent	
	FRANKLIN ST \ STARR KING WAY	Intersection	Conflict with existing Street Use Permit.	13B-0040	Refer to Agent - Refer to Agent	
	FRANKLIN ST \ STARR KING WAY	Intersection	Proposed Paving.	PAVING	Au Bui -	Aug 12 2013-Mar 28 2014
	FRANKLIN ST \ STARR KING WAY	Intersection	Proposed Paving.	PAVING	Au Bui -	Jul 10 2013-Mar 28 2014
	FRANKLIN ST \ STARR KING WAY	Intersection	Proposed Excavation.	SF DPW IDC - Streets & Highways	Olivia Tanquilut -	Apr 30 2014-Apr 30 2014
	FRANKLIN ST \ STARR KING WAY	Intersection	Proposed Excavation.	SF DPW IDC - Streets & Highways	Olivia Tanquilut -	Dec 1 2011-Apr 30 2014

Street Name	From St	To St	Message	Job	Contact	Dates
	FRANKLIN ST \ STARR KING WAY	Intersection	Proposed Excavation.	SF MTA Capital Programs and Costruction	Darton Ito -	Jan 1 2020-Dec 31 2020
	FRANKLIN ST \ STARR KING WAY	Intersection	Proposed Excavation.	SF MTA Capital Programs and Costruction	Darton Ito -	Jan 1 2020-Dec 31 2020
	FRANKLIN ST \ STARR KING WAY	Intersection	Proposed Excavation.	SF MTA SS - Transportation Engineering (Capital)	Cathal Hennessy -	Feb 1 2013-Dec 1 2013
	FRANKLIN ST \ STARR KING WAY	Intersection	Prior to performing any construction, all CCSF survey monuments shall be referenced by a licensed Land Surveyor on a Corner Record or a Record of Survey, if any construction will take place within 10ft of the monument. For any questions, please call Mapping at #554-5827	Stone or Concrete Monument		
OLIVE ST						
	FRANKLIN ST	Intersection	Conflict with existing Street Use Permit.	12B-0107	Refer to Agent - Refer to Agent	
	FRANKLIN ST	Intersection	Conflict with existing Street Use Permit.	12B-0119	Refer to Agent - Refer to Agent	
	FRANKLIN ST	Intersection	Conflict with existing Street Use Permit.	12B-0122	Refer to Agent - Refer to Agent	
	FRANKLIN ST	Intersection	Conflict with existing Street Use Permit.	12B-0131	Refer to Agent - Refer to Agent	
	FRANKLIN ST	Intersection	Conflict with existing Street Use Permit.	13B-0009	Refer to Agent - Refer to Agent	
	FRANKLIN ST	Intersection	Conflict with existing Street Use Permit.	13B-0017	Refer to Agent - Refer to Agent	
	FRANKLIN ST	Intersection	Conflict with existing Street Use Permit.	13B-0040	Refer to Agent - Refer to Agent	
	FRANKLIN ST	Intersection	Proposed Paving.	PAVING	Au Bui -	Aug 12 2013-Mar 28 2014
	FRANKLIN ST	Intersection	Proposed Paving.	PAVING	Au Bui -	Jul 10 2013-Mar 28 2014
	FRANKLIN ST	Intersection	Proposed Excavation.	SF MTA SS - Transportation Engineering (Capital)	Cathal Hennessy -	Feb 1 2013-Dec 1 2013
PETER YORKE WAY						
	FRANKLIN ST \ POST ST	Intersection	Conflict with existing Street Use Permit.	12B-0049	Refer to Agent - Refer to Agent	
	FRANKLIN ST \ POST ST	Intersection	Conflict with existing Street Use Permit.	12B-0097	Refer to Agent - Refer to Agent	
	FRANKLIN ST \ POST ST	Intersection	Conflict with existing Street Use Permit.	12B-0107	Refer to Agent - Refer to Agent	
	FRANKLIN ST \ POST ST	Intersection	Conflict with existing Street Use Permit.	12B-0111	Refer to Agent - Refer to Agent	
	FRANKLIN ST \ POST ST	Intersection	Conflict with existing Street Use Permit.	12B-0116	Refer to Agent - Refer to Agent	
	FRANKLIN ST \ POST ST	Intersection	Conflict with existing Street Use Permit.	12B-0118	Refer to Agent - Refer to Agent	
	FRANKLIN ST \ POST ST	Intersection	Conflict with existing Street Use Permit.	12B-0119	Refer to Agent - Refer to Agent	
	FRANKLIN ST \ POST ST	Intersection	Conflict with existing Street Use Permit.	12B-0122	Refer to Agent - Refer to Agent	

Street Name	From St	To St	Message	Job	Contact	Dates
	FRANKLIN ST \ POST ST	Intersection	Conflict with existing Street Use Permit.	12B-0124	Refer to Agent - Refer to Agent	
	FRANKLIN ST \ POST ST	Intersection	Conflict with existing Street Use Permit.	12B-0131	Refer to Agent - Refer to Agent	
	FRANKLIN ST \ POST ST	Intersection	Conflict with existing Street Use Permit.	13B-0009	Refer to Agent - Refer to Agent	
	FRANKLIN ST \ POST ST	Intersection	Conflict with existing Street Use Permit.	13B-0012	Refer to Agent - Refer to Agent	
	FRANKLIN ST \ POST ST	Intersection	Conflict with existing Street Use Permit.	13B-0017	Refer to Agent - Refer to Agent	
	FRANKLIN ST \ POST ST	Intersection	Conflict with existing Street Use Permit.	13B-0040	Refer to Agent - Refer to Agent	
	FRANKLIN ST \ POST ST	Intersection	Blocks with Bicycle Route designations require special attention. For details see Section 10 of DPT's Blue Book and Section 6.3 of DPW's Order No. 171.442.	N/A		
	FRANKLIN ST \ POST ST	Intersection	Under G095 requirement, Contractor shall contact Muni Overhead Line Division of any work 10 feet in horizontal or vertical direction of overhead lines. Contact: Tim Lipps @ (415) 554-9227	N/A		
	FRANKLIN ST \ POST ST	Intersection	Proposed Paving.	PAVING	Au Bui -	Aug 12 2013-Mar 28 2014
	FRANKLIN ST \ POST ST	Intersection	Proposed Paving.	PAVING	Au Bui -	Jul 10 2013-Mar 28 2014
	FRANKLIN ST \ POST ST	Intersection	Proposed Excavation.	SF DPW IDC - Streets & Highways	Au Bui -	Aug 12 2013-Mar 28 2014
	FRANKLIN ST \ POST ST	Intersection	Proposed Excavation.	SF DPW IDC - Streets & Highways	Au Bui -	Jul 10 2013-Mar 28 2014
	FRANKLIN ST \ POST ST	Intersection	Proposed Excavation.	SF MTA SS - Transportation Engineering (Capital)	Cathal Hennessy -	Feb 1 2013-Dec 1 2013
	FRANKLIN ST \ POST ST	Intersection	Prior to performing any construction, all CCSF survey monuments shall be referenced by a licensed Land Surveyor on a Corner Record or a Record of Survey, if any construction will take place within 10ft of the monument. For any questions, please call Mapping at #554-5827	Stone or Concrete Monument		
PINE ST						
	FRANKLIN ST	Intersection	Conflict with existing Street Use Permit.	12B-0023	Refer to Agent - Refer to Agent	
	FRANKLIN ST	Intersection	Conflict with existing Street Use Permit.	12B-0025	Refer to Agent - Refer to Agent	
	FRANKLIN ST	Intersection	Conflict with existing Street Use Permit.	12B-0033	Refer to Agent - Refer to Agent	
	FRANKLIN ST	Intersection	Conflict with existing Street Use Permit.	12B-0040	Refer to Agent - Refer to Agent	
	FRANKLIN ST	Intersection	Conflict with existing Street Use Permit.	12B-0065	Refer to Agent - Refer to Agent	
	FRANKLIN ST	Intersection	Conflict with existing Street Use Permit.	12B-0088	Refer to Agent - Refer to Agent	

Street Name	From St	To St	Message	Job	Contact	Dates
	FRANKLIN ST	Intersection	Conflict with existing Street Use Permit.	12B-0090	Refer to Agent - Refer to Agent	
	FRANKLIN ST	Intersection	Conflict with existing Street Use Permit.	12B-0107	Refer to Agent - Refer to Agent	
	FRANKLIN ST	Intersection	Conflict with existing Street Use Permit.	12B-0111	Refer to Agent - Refer to Agent	
	FRANKLIN ST	Intersection	Conflict with existing Street Use Permit.	12B-0119	Refer to Agent - Refer to Agent	
	FRANKLIN ST	Intersection	Conflict with existing Street Use Permit.	12B-0122	Refer to Agent - Refer to Agent	
	FRANKLIN ST	Intersection	Conflict with existing Street Use Permit.	12B-0124	Refer to Agent - Refer to Agent	
	FRANKLIN ST	Intersection	Conflict with existing Street Use Permit.	12B-0131	Refer to Agent - Refer to Agent	
	FRANKLIN ST	Intersection	Conflict with existing Street Use Permit.	13B-0009	Refer to Agent - Refer to Agent	
	FRANKLIN ST	Intersection	Conflict with existing Street Use Permit.	13B-0012	Refer to Agent - Refer to Agent	
	FRANKLIN ST	Intersection	Conflict with existing Street Use Permit.	13B-0017	Refer to Agent - Refer to Agent	
	FRANKLIN ST	Intersection	Conflict with existing Street Use Permit.	13B-0034	Refer to Agent - Refer to Agent	
	FRANKLIN ST	Intersection	Conflict with existing Street Use Permit.	13B-0035	Refer to Agent - Refer to Agent	
	FRANKLIN ST	Intersection	Conflict with existing Street Use Permit.	13B-0040	Refer to Agent - Refer to Agent	
	FRANKLIN ST	Intersection	Please refer to Figure 12 of Section 9.4(A) of the DPW Order No. 171,442 for special conditions for excavation in the vicinity of AWSS.	N/A		
	FRANKLIN ST	Intersection	Proposed Paving.	PAVING	Au Bui -	Aug 12 2013-Mar 28 2014
	FRANKLIN ST	Intersection	Proposed Paving.	PAVING	Au Bui -	Jul 10 2013-Mar 28 2014
	FRANKLIN ST	Intersection	Proposed Excavation.	SF DPW IDC - Streets & Highways	Au Bui -	Aug 12 2013-Mar 28 2014
	FRANKLIN ST	Intersection	Proposed Excavation.	SF DPW IDC - Streets & Highways	Au Bui -	Jul 10 2013-Mar 28 2014
	FRANKLIN ST	Intersection	Proposed Excavation.	SF MTA SS - Transportatio n Engineering (Capital)	Cathal Hennessy -	Feb 1 2013-Dec 1 2013
POST ST						
	FRANKLIN ST \ PETER YORKE WAY	Intersection	Conflict with existing Street Use Permit.	12B-0049	Refer to Agent - Refer to Agent	
	FRANKLIN ST \ PETER YORKE WAY	Intersection	Conflict with existing Street Use Permit.	12B-0097	Refer to Agent - Refer to Agent	
	FRANKLIN ST \ PETER YORKE WAY	Intersection	Conflict with existing Street Use Permit.	12B-0107	Refer to Agent - Refer to Agent	
	FRANKLIN ST \ PETER YORKE WAY	Intersection	Conflict with existing Street Use Permit.	12B-0111	Refer to Agent - Refer to Agent	
	FRANKLIN ST \ PETER YORKE WAY	Intersection	Conflict with existing Street Use Permit.	12B-0116	Refer to Agent - Refer to Agent	
	FRANKLIN ST \ PETER YORKE WAY	Intersection	Conflict with existing Street Use Permit.	12B-0118	Refer to Agent - Refer to Agent	
	FRANKLIN ST \ PETER YORKE WAY	Intersection	Conflict with existing Street Use Permit.	12B-0119	Refer to Agent - Refer to Agent	

Street Name	From St	To St	Message	Job	Contact	Dates
	FRANKLIN ST \ PETER YORKE WAY	Intersection	Conflict with existing Street Use Permit.	12B-0122	Refer to Agent - Refer to Agent	
	FRANKLIN ST \ PETER YORKE WAY	Intersection	Conflict with existing Street Use Permit.	12B-0124	Refer to Agent - Refer to Agent	
	FRANKLIN ST \ PETER YORKE WAY	Intersection	Conflict with existing Street Use Permit.	12B-0131	Refer to Agent - Refer to Agent	
	FRANKLIN ST \ PETER YORKE WAY	Intersection	Conflict with existing Street Use Permit.	13B-0009	Refer to Agent - Refer to Agent	
	FRANKLIN ST \ PETER YORKE WAY	Intersection	Conflict with existing Street Use Permit.	13B-0012	Refer to Agent - Refer to Agent	
	FRANKLIN ST \ PETER YORKE WAY	Intersection	Conflict with existing Street Use Permit.	13B-0017	Refer to Agent - Refer to Agent	
	FRANKLIN ST \ PETER YORKE WAY	Intersection	Conflict with existing Street Use Permit.	13B-0040	Refer to Agent - Refer to Agent	
	FRANKLIN ST \ PETER YORKE WAY	Intersection	Blocks with Bicycle Route designations require special attention. For details see Section 10 of DPT's Blue Book and Section 6.3 of DPW's Order No. 171.442.	N/A		
	FRANKLIN ST \ PETER YORKE WAY	Intersection	Under G095 requirement, Contractor shall contact Muni Overhead Line Division of any work 10 feet in horizontal or vertical direction of overhead lines. Contact: Tim Lipps @ (415) 554-9227	N/A		
	VAN NESS AVE	FRANKLIN ST \ PETER YORKE WAY -	Blocks with Bicycle Route designations require special attention. For details see Section 10 of DPT's Blue Book and Section 6.3 of DPW's Order No. 171.442.	N/A		
	VAN NESS AVE	FRANKLIN ST \ PETER YORKE WAY -	DPT Blue Book Traffic Restriction. Time of day during which lanes must be kept clear: NORTH 7AM - 9AM 3PM - 7PM MONDAY THROUGH FRIDAY // SOUTH 7AM - 9AM 3PM - 7PM MONDAY THROUGH FRIDAY	N/A		
	VAN NESS AVE	FRANKLIN ST \ PETER YORKE WAY -	Under G095 requirement, Contractor shall contact Muni Overhead Line Division of any work 10 feet in horizontal or vertical direction of overhead lines. Contact: Tim Lipps @ (415) 554-9227	N/A		
	FRANKLIN ST \ PETER YORKE WAY	Intersection	Proposed Paving.	PAVING	Au Bui -	Aug 12 2013-Mar 28 2014
	FRANKLIN ST \ PETER YORKE WAY	Intersection	Proposed Paving.	PAVING	Au Bui -	Jul 10 2013-Mar 28 2014
	VAN NESS AVE	FRANKLIN ST \ PETER YORKE WAY -	Proposed Excavation.	SF DPW IDC - Hydraulic	Iqbalbhai Dhapa -	Jul 1 2015-Feb 15 2017
	FRANKLIN ST \ PETER YORKE WAY	Intersection	Proposed Excavation.	SF DPW IDC - Streets & Highways	Au Bui -	Aug 12 2013-Mar 28 2014
	FRANKLIN ST \ PETER YORKE WAY	Intersection	Proposed Excavation.	SF DPW IDC - Streets & Highways	Au Bui -	Jul 10 2013-Mar 28 2014
	FRANKLIN ST \ PETER YORKE WAY	Intersection	Proposed Excavation.	SF MTA SS - Transportation Engineering (Capital)	Cathal Hennessy -	Feb 1 2013-Dec 1 2013

"IMPROVING THE QUALITY OF LIFE IN SAN FRANCISCO" We are dedicated individuals committed to teamwork, customer service and continuous improvement in partnership with the community.

Customer Service

Teamwork

Continuous Improvement

Street Name	From St	To St	Message	Job	Contact	Dates
	FRANKLIN ST \ PETER YORKE WAY	Intersection	Prior to performing any construction, all CCSF survey monuments shall be referenced by a licensed Land Surveyor on a Corner Record or a Record of Survey, if any construction will take place within 10ft of the monument. For any questions, please call Mapping at #554-5827	Stone or Concrete Monument		
REDWOOD ST						
	FRANKLIN ST	Intersection	Conflict with existing Street Use Permit.	12B-0106	Refer to Agent - Refer to Agent	
	FRANKLIN ST	Intersection	Conflict with existing Street Use Permit.	12B-0107	Refer to Agent - Refer to Agent	
	FRANKLIN ST	Intersection	Conflict with existing Street Use Permit.	12B-0111	Refer to Agent - Refer to Agent	
	FRANKLIN ST	Intersection	Conflict with existing Street Use Permit.	12B-0119	Refer to Agent - Refer to Agent	
	FRANKLIN ST	Intersection	Conflict with existing Street Use Permit.	12B-0122	Refer to Agent - Refer to Agent	
	FRANKLIN ST	Intersection	Conflict with existing Street Use Permit.	12B-0124	Refer to Agent - Refer to Agent	
	FRANKLIN ST	Intersection	Conflict with existing Street Use Permit.	12B-0131	Refer to Agent - Refer to Agent	
	FRANKLIN ST	Intersection	Conflict with existing Street Use Permit.	13B-0009	Refer to Agent - Refer to Agent	
	FRANKLIN ST	Intersection	Conflict with existing Street Use Permit.	13B-0017	Refer to Agent - Refer to Agent	
	FRANKLIN ST	Intersection	Conflict with existing Street Use Permit.	13B-0037	Refer to Agent - Refer to Agent	
	FRANKLIN ST	Intersection	Conflict with existing Street Use Permit.	13B-0040	Refer to Agent - Refer to Agent	
	FRANKLIN ST	Intersection	Please refer to Figure 12 of Section 9.4(A) of the DPW Order No. 171,442 for special conditions for excavation in the vicinity of AWSS.	N/A		
	FRANKLIN ST	Intersection	Proposed Paving.	PAVING	Au Bui -	Aug 12 2013-Mar 28 2014
	FRANKLIN ST	Intersection	Proposed Paving.	PAVING	Au Bui -	Jul 10 2013-Mar 28 2014
	FRANKLIN ST	Intersection	Proposed Excavation.	SF DPW IDC - Streets & Highways	Au Bui -	Aug 12 2013-Mar 28 2014
	FRANKLIN ST	Intersection	Proposed Excavation.	SF DPW IDC - Streets & Highways	Au Bui -	Jul 10 2013-Mar 28 2014
	FRANKLIN ST	Intersection	Proposed Excavation.	SF MTA SS - Transportation Engineering (Capital)	Cathal Hennessy -	Feb 1 2013-Dec 1 2013
	FRANKLIN ST	Intersection	Proposed Excavation.	SF Planning	Adam Varat -	Jan 1 2020-Dec 31 2020
SACRAMENTO ST						
	FRANKLIN ST	Intersection	Please refer to Figure 12 of Section 9.4(A) of the DPW Order No. 171,442 for special conditions for excavation in the vicinity of AWSS.	N/A		

Street Name	From St	To St	Message	Job	Contact	Dates
	FRANKLIN ST	Intersection	Under G095 requirement, Contractor shall contact Muni Overhead Line Division of any work 10 feet in horizontal or vertical direction of overhead lines. Contact: Tim Lipps @ (415) 554-9227	N/A		
	FRANKLIN ST	Intersection	Proposed Paving.	PAVING	Au Bui -	Aug 12 2013-Mar 28 2014
	FRANKLIN ST	Intersection	Proposed Paving.	PAVING	Au Bui -	Jul 10 2013-Mar 28 2014
	FRANKLIN ST	Intersection	Proposed Excavation.	SF DPW IDC - Streets & Highways	Au Bui -	Aug 12 2013-Mar 28 2014
	FRANKLIN ST	Intersection	Proposed Excavation.	SF DPW IDC - Streets & Highways	Au Bui -	Jul 10 2013-Mar 28 2014
	FRANKLIN ST	Intersection	Proposed Excavation.	SF DPW IDC - Streets & Highways	Au Bui -	Aug 12 2013-Mar 28 2014
	FRANKLIN ST	Intersection	Proposed Excavation.	SF DPW IDC - Streets & Highways	Au Bui -	Jul 10 2013-Mar 28 2014
	FRANKLIN ST	Intersection	Proposed Excavation.	SF MTA Capital Programs and Costruction	Darton Ito -	Jan 1 2020-Dec 31 2020
	FRANKLIN ST	Intersection	Proposed Excavation.	SF MTA SS - Transportation Engineering (Capital)	Cathal Hennessy -	Feb 1 2013-Dec 1 2013
STARR KING WAY						
	FRANKLIN ST \ OFARRELL ST	Intersection	Conflict with existing Street Use Permit.	12B-0097	Refer to Agent - Refer to Agent	
	FRANKLIN ST \ OFARRELL ST	Intersection	Conflict with existing Street Use Permit.	12B-0107	Refer to Agent - Refer to Agent	
	FRANKLIN ST \ OFARRELL ST	Intersection	Conflict with existing Street Use Permit.	12B-0111	Refer to Agent - Refer to Agent	
	FRANKLIN ST \ OFARRELL ST	Intersection	Conflict with existing Street Use Permit.	12B-0119	Refer to Agent - Refer to Agent	
	FRANKLIN ST \ OFARRELL ST	Intersection	Conflict with existing Street Use Permit.	12B-0122	Refer to Agent - Refer to Agent	
	FRANKLIN ST \ OFARRELL ST	Intersection	Conflict with existing Street Use Permit.	12B-0124	Refer to Agent - Refer to Agent	
	FRANKLIN ST \ OFARRELL ST	Intersection	Conflict with existing Street Use Permit.	12B-0131	Refer to Agent - Refer to Agent	
	FRANKLIN ST \ OFARRELL ST	Intersection	Conflict with existing Street Use Permit.	13B-0009	Refer to Agent - Refer to Agent	
	FRANKLIN ST \ OFARRELL ST	Intersection	Conflict with existing Street Use Permit.	13B-0012	Refer to Agent - Refer to Agent	
	FRANKLIN ST \ OFARRELL ST	Intersection	Conflict with existing Street Use Permit.	13B-0017	Refer to Agent - Refer to Agent	
	FRANKLIN ST \ OFARRELL ST	Intersection	Conflict with existing Street Use Permit.	13B-0040	Refer to Agent - Refer to Agent	
	FRANKLIN ST \ OFARRELL ST	Intersection	Proposed Paving.	PAVING	Au Bui -	Aug 12 2013-Mar 28 2014
	FRANKLIN ST \ OFARRELL ST	Intersection	Proposed Paving.	PAVING	Au Bui -	Jul 10 2013-Mar 28 2014
	FRANKLIN ST \ OFARRELL ST	Intersection	Proposed Excavation.	SF DPW IDC - Streets & Highways	Olivia Tanquilut -	Apr 30 2014-Apr 30 2014

Street Name	From St	To St	Message	Job	Contact	Dates
	FRANKLIN ST \ OFARRELL ST	Intersection	Proposed Excavation.	SF DPW IDC - Streets & Highways	Olivia Tanquilut -	Dec 1 2011-Apr 30 2014
	FRANKLIN ST \ OFARRELL ST	Intersection	Proposed Excavation.	SF MTA Capital Programs and Costruction	Darton Ito -	Jan 1 2020-Dec 31 2020
	FRANKLIN ST \ OFARRELL ST	Intersection	Proposed Excavation.	SF MTA Capital Programs and Costruction	Darton Ito -	Jan 1 2020-Dec 31 2020
	FRANKLIN ST \ OFARRELL ST	Intersection	Proposed Excavation.	SF MTA SS - Transportation Engineering (Capital)	Cathal Hennessy -	Feb 1 2013-Dec 1 2013
	FRANKLIN ST \ OFARRELL ST	Intersection	Prior to performing any construction, all CCSF survey monuments shall be referenced by a licensed Land Surveyor on a Corner Record or a Record of Survey, if any construction will take place within 10ft of the monument. For any questions, please call Mapping at #554-5827	Stone or Concrete Monument		
SUTTER ST						
	FRANKLIN ST	Intersection	Conflict with existing Street Use Permit.	12B-0107	Refer to Agent - Refer to Agent	
	FRANKLIN ST	Intersection	Conflict with existing Street Use Permit.	12B-0111	Refer to Agent - Refer to Agent	
	FRANKLIN ST	Intersection	Conflict with existing Street Use Permit.	12B-0115	Refer to Agent - Refer to Agent	
	FRANKLIN ST	Intersection	Conflict with existing Street Use Permit.	12B-0119	Refer to Agent - Refer to Agent	
	FRANKLIN ST	Intersection	Conflict with existing Street Use Permit.	12B-0122	Refer to Agent - Refer to Agent	
	FRANKLIN ST	Intersection	Conflict with existing Street Use Permit.	12B-0124	Refer to Agent - Refer to Agent	
	FRANKLIN ST	Intersection	Conflict with existing Street Use Permit.	12B-0131	Refer to Agent - Refer to Agent	
	FRANKLIN ST	Intersection	Conflict with existing Street Use Permit.	13B-0009	Refer to Agent - Refer to Agent	
	FRANKLIN ST	Intersection	Conflict with existing Street Use Permit.	13B-0012	Refer to Agent - Refer to Agent	
	FRANKLIN ST	Intersection	Conflict with existing Street Use Permit.	13B-0017	Refer to Agent - Refer to Agent	
	FRANKLIN ST	Intersection	Conflict with existing Street Use Permit.	13B-0040	Refer to Agent - Refer to Agent	
	FRANKLIN ST	Intersection	Blocks with Bicycle Route designations require special attention. For details see Section 10 of DPT's Blue Book and Section 6.3 of DPW's Order No. 171.442.	N/A		
	FRANKLIN ST	Intersection	Please refer to Figure 12 of Section 9.4(A) of the DPW Order No. 171,442 for special conditions for excavation in the vicinity of AWSS.	N/A		

Street Name	From St	To St	Message	Job	Contact	Dates
	FRANKLIN ST	Intersection	Under G095 requirement, Contractor shall contact Muni Overhead Line Division of any work 10 feet in horizontal or vertical direction of overhead lines. Contact: Tim Lipps @ (415) 554-9227	N/A		
	FRANKLIN ST	Intersection	Proposed Paving.	PAVING	Au Bui -	Aug 12 2013-Mar 28 2014
	FRANKLIN ST	Intersection	Proposed Paving.	PAVING	Au Bui -	Jul 10 2013-Mar 28 2014
	FRANKLIN ST	Intersection	Proposed Excavation.	SF MTA SS - Transportation Engineering (Capital)	Cathal Hennessy -	Feb 1 2013-Dec 1 2013
TURK ST						
	FRANKLIN ST	Intersection	Conflict with existing Street Use Permit.	12B-0049	Refer to Agent - Refer to Agent	
	FRANKLIN ST	Intersection	Conflict with existing Street Use Permit.	12B-0056	Refer to Agent - Refer to Agent	
	GOUGH ST	Intersection	Conflict with existing Street Use Permit.	12B-0065	Refer to Agent - Refer to Agent	
	FRANKLIN ST	Intersection	Conflict with existing Street Use Permit.	12B-0097	Refer to Agent - Refer to Agent	
	GOUGH ST	Intersection	Conflict with existing Street Use Permit.	12B-0106	Refer to Agent - Refer to Agent	
	FRANKLIN ST	Intersection	Conflict with existing Street Use Permit.	12B-0107	Refer to Agent - Refer to Agent	
	GOUGH ST	Intersection	Conflict with existing Street Use Permit.	12B-0107	Refer to Agent - Refer to Agent	
	FRANKLIN ST	Intersection	Conflict with existing Street Use Permit.	12B-0111	Refer to Agent - Refer to Agent	
	GOUGH ST	Intersection	Conflict with existing Street Use Permit.	12B-0111	Refer to Agent - Refer to Agent	
	FRANKLIN ST	Intersection	Conflict with existing Street Use Permit.	12B-0116	Refer to Agent - Refer to Agent	
	FRANKLIN ST	Intersection	Conflict with existing Street Use Permit.	12B-0118	Refer to Agent - Refer to Agent	
	FRANKLIN ST	Intersection	Conflict with existing Street Use Permit.	12B-0119	Refer to Agent - Refer to Agent	
	GOUGH ST	Intersection	Conflict with existing Street Use Permit.	12B-0119	Refer to Agent - Refer to Agent	
	FRANKLIN ST	Intersection	Conflict with existing Street Use Permit.	12B-0122	Refer to Agent - Refer to Agent	
	GOUGH ST	Intersection	Conflict with existing Street Use Permit.	12B-0122	Refer to Agent - Refer to Agent	
	FRANKLIN ST	Intersection	Conflict with existing Street Use Permit.	12B-0124	Refer to Agent - Refer to Agent	
	GOUGH ST	Intersection	Conflict with existing Street Use Permit.	12B-0124	Refer to Agent - Refer to Agent	
	FRANKLIN ST	Intersection	Conflict with existing Street Use Permit.	12B-0131	Refer to Agent - Refer to Agent	
	GOUGH ST	Intersection	Conflict with existing Street Use Permit.	12B-0131	Refer to Agent - Refer to Agent	
	FRANKLIN ST	Intersection	Conflict with existing Street Use Permit.	13B-0009	Refer to Agent - Refer to Agent	
	GOUGH ST	Intersection	Conflict with existing Street Use Permit.	13B-0009	Refer to Agent - Refer to Agent	
	FRANKLIN ST	Intersection	Conflict with existing Street Use Permit.	13B-0017	Refer to Agent - Refer to Agent	

Street Name	From St	To St	Message	Job	Contact	Dates
	GOUGH ST	Intersection	Conflict with existing Street Use Permit.	13B-0017	Refer to Agent - Refer to Agent	
	FRANKLIN ST	Intersection	Conflict with existing Street Use Permit.	13B-0037	Refer to Agent - Refer to Agent	
	GOUGH ST	Intersection	Conflict with existing Street Use Permit.	13B-0037	Refer to Agent - Refer to Agent	
	FRANKLIN ST	Intersection	Conflict with existing Street Use Permit.	13B-0040	Refer to Agent - Refer to Agent	
	GOUGH ST	Intersection	Conflict with existing Street Use Permit.	13B-0040	Refer to Agent - Refer to Agent	
	GOUGH ST	Intersection	Conflict with existing Street Use Permit.	13B-0041	Refer to Agent - Refer to Agent	
	FRANKLIN ST	GOUGH ST -	Banners are allowed on this street	N/A		
	FRANKLIN ST	GOUGH ST -	DPT Blue Book Traffic Restriction. Time of day during which lanes must be kept clear: NORTH 7AM - 9AM 3PM - 7PM MONDAY THROUGH FRIDAY // SOUTH 7AM - 9AM 3PM - 7PM MONDAY THROUGH FRIDAY	N/A		
	FRANKLIN ST	Intersection	Please refer to Figure 12 of Section 9.4(A) of the DPW Order No. 171,442 for special conditions for excavation in the vicinity of AWSS.	N/A		
	GOUGH ST	Intersection	Construction work on 1000 block of Turk Street must be coordinated with: Emergency Services (911). Please contact Darnisha Wright at (415) 558-3803 at least 2 weeks prior to start of construction.	N/A		Jan 1 2004-
	FRANKLIN ST	GOUGH ST -	This block has been designated as a detour route for the Central Freeway Replacement Project. Special requirements may apply. Please contact Cathal Hennessy of DPT at 554-2338 for more details.	N/A	Manito Velasco - (415) 554-2338	
	FRANKLIN ST	Intersection	This block has been designated as a detour route for the Central Freeway Replacement Project. Special requirements may apply. Please contact Cathal Hennessy of DPT at 554-2338 for more details.	N/A	Manito Velasco - (415) 554-2338	
	GOUGH ST	Intersection	This block has been designated as a detour route for the Central Freeway Replacement Project. Special requirements may apply. Please contact Cathal Hennessy of DPT at 554-2338 for more details.	N/A	Manito Velasco - (415) 554-2338	
	FRANKLIN ST	Intersection	Proposed Paving.	PAVING	Au Bui -	Aug 12 2013-Mar 28 2014
	FRANKLIN ST	Intersection	Proposed Paving.	PAVING	Au Bui -	Jul 10 2013-Mar 28 2014
	GOUGH ST	Intersection	Proposed Paving.	PAVING	Au Bui -	Jan 15 2014-Nov 17 2014
	GOUGH ST	Intersection	Proposed Paving.	PAVING	Au Bui -	Jan 15 2014-Nov 17 2014

Street Name	From St	To St	Message	Job	Contact	Dates
	FRANKLIN ST	Intersection	Prior to performing any construction, all CCSF survey monuments shall be referenced by a licensed Land Surveyor on a Corner Record or a Record of Survey, if any construction will take place within 10ft of the monument. For any questions, please call Mapping at #554-5827	Railroad Spike		
	FRANKLIN ST	Intersection	Proposed Excavation.	SF DPW IDC - Streets & Highways	Au Bui -	Aug 12 2013-Mar 28 2014
	FRANKLIN ST	Intersection	Proposed Excavation.	SF DPW IDC - Streets & Highways	Au Bui -	Jul 10 2013-Mar 28 2014
	GOUGH ST	Intersection	Proposed Excavation.	SF DPW IDC - Streets & Highways	Au Bui -	Jan 15 2014-Nov 17 2014
	GOUGH ST	Intersection	Proposed Excavation.	SF DPW IDC - Streets & Highways	Au Bui -	Jan 15 2014-Nov 17 2014
	GOUGH ST	Intersection	Proposed Excavation.	SF DPW IDC - Streets & Highways	Au Bui -	Jan 15 2014-Nov 17 2014
	GOUGH ST	Intersection	Proposed Excavation.	SF DPW IDC - Streets & Highways	Au Bui -	Jan 15 2014-Nov 17 2014
	FRANKLIN ST	Intersection	Proposed Excavation.	SF MTA SS - Transportation Engineering (Capital)	Cathal Hennessy -	Feb 1 2013-Dec 1 2013
	GOUGH ST	Intersection	Proposed Excavation.	SF MTA SS - Transportation Engineering (Capital)	Cathal Hennessy -	Feb 1 2013-Dec 1 2013
	FRANKLIN ST	Intersection	Proposed Excavation.	SF Planning	Adam Varat -	Jan 1 2020-Dec 31 2020
	GOUGH ST	Intersection	Proposed Excavation.	SF Planning	Adam Varat -	Jan 1 2020-Dec 31 2020
WILLOW ST						
	FRANKLIN ST	Intersection	Conflict with existing excavation permit. It is mandatory that you coordinate all work for joint paving.	11EXC-2294	1-800-743-5000 - 1-800-743-5000	Mar 18 2013-Jul 31 2013
	FRANKLIN ST	Intersection	Conflict with existing Street Use Permit.	12B-0080	Refer to Agent - Refer to Agent	
	FRANKLIN ST	Intersection	Conflict with existing Street Use Permit.	12B-0107	Refer to Agent - Refer to Agent	
	FRANKLIN ST	Intersection	Conflict with existing Street Use Permit.	12B-0119	Refer to Agent - Refer to Agent	
	FRANKLIN ST	Intersection	Conflict with existing Street Use Permit.	12B-0122	Refer to Agent - Refer to Agent	
	FRANKLIN ST	Intersection	Conflict with existing Street Use Permit.	12B-0131	Refer to Agent - Refer to Agent	
	FRANKLIN ST	Intersection	Conflict with existing Street Use Permit.	13B-0009	Refer to Agent - Refer to Agent	
	FRANKLIN ST	Intersection	Conflict with existing Street Use Permit.	13B-0017	Refer to Agent - Refer to Agent	
	FRANKLIN ST	Intersection	Conflict with existing Street Use Permit.	13B-0040	Refer to Agent - Refer to Agent	

Street Name	From St	To St	Message	Job	Contact	Dates
	FRANKLIN ST	Intersection	Please refer to Figure 12 of Section 9.4(A) of the DPW Order No. 171,442 for special conditions for excavation in the vicinity of AWSS.	N/A		
	FRANKLIN ST	Intersection	Proposed Paving.	PAVING	Au Bui -	Aug 12 2013-Mar 28 2014
	FRANKLIN ST	Intersection	Proposed Paving.	PAVING	Au Bui -	Jul 10 2013-Mar 28 2014
	FRANKLIN ST	Intersection	Proposed Excavation.	PG&E	Alex Hom -	Mar 18 2013-Sep 30 2013
	FRANKLIN ST	Intersection	Proposed Excavation.	SF MTA SS - Transportation Engineering (Capital)	Cathal Hennessy -	Feb 1 2013-Dec 1 2013

Curb Ramps

Street	Specification	Direction
CALIFORNIA ST : FRANKLIN ST - Intersection	Required - L - Standard	NorthEast
CALIFORNIA ST : FRANKLIN ST - Intersection	Required - L - Standard	NorthWest
FRANKLIN ST : FULTON ST - Intersection	Required - R - Standard	NorthEast
FRANKLIN ST : FULTON ST - Intersection	Required - L - Standard	NorthWest
FRANKLIN ST : FULTON ST - Intersection	Required - R - Standard	NorthWest
FRANKLIN ST : FULTON ST - Intersection	Required - L - Standard	SouthWest
FRANKLIN ST : GEARY BLVD - Intersection	Required - L - Standard	NorthEast
FRANKLIN ST : GEARY BLVD - Intersection	Required - R - Standard	SouthEast
FRANKLIN ST : GEARY BLVD - Intersection	Required - L - Standard	SouthEast
FRANKLIN ST : GEARY BLVD - Intersection	Required - R - Standard	SouthWest
FRANKLIN ST : PETER YORKE WAY \ POST ST - Intersection	Required - L - Standard	NorthEast
FRANKLIN ST : PETER YORKE WAY \ POST ST - Intersection	Required - L - Standard	SouthEast
FRANKLIN ST : PETER YORKE WAY \ POST ST - Intersection	Required - R - Standard	SouthWest
FRANKLIN ST : SACRAMENTO ST - Intersection	Required - L - Standard	NorthEast
FRANKLIN ST : SACRAMENTO ST - Intersection	Required - L - Standard	SouthEast



Department of Public Works
Bureau of Street-Use and Mapping
1155 Market St, 3rd floor
San Francisco, CA 94103

13EXC-1895

Request to Excavate a Moratorium Street

For more information about this permit, please call Bureau of Street-Use & Mapping @ 415 554 5810.

Applicant: Bay Area Lightworks **Received Date:** Apr 16 2013 9:03AM
Contact Person: Bay Area Lightworks
Contact Phone:(415) 725-8838 **Contact Email:**hlee@bayarealightworks.com
Method: Open Cut: Sawcut
Purpose:
Reason: Place Conduit
Description: VAN NESS CORRIDORS - FRANKLIN ST. (Part 1)
(Contract No. 1900J) (Work location: Franklin St. between Fell St.to Clay St.)

Approved

Denied

BUSH ST: FRANKLIN ST Intersection (26498000)

Asphalt Square Footage: 60

Concrete Square Footage: 0

Moratorium Start Date: 9/3/2011

Moratorium End Date: 9/3/2016

Date Service Requested: 1/1/1900

Property Owner Name:

Property Owner Phone:

Approved

Denied

FELL ST: FRANKLIN ST Intersection (24457000)

Asphalt Square Footage: 0

Concrete Square Footage: 50

Moratorium Start Date: 10/7/2010

Moratorium End Date: 10/7/2015

Date Service Requested: 6/3/2013

Property Owner Name:

Property Owner Phone:

Approved

Denied

FRANKLIN ST: BUSH ST Intersection (26498000)

Asphalt Square Footage: 60

Concrete Square Footage: 0

Moratorium Start Date: 9/3/2011

Moratorium End Date: 9/3/2016

Date Service Requested: 1/1/1900

Property Owner Name:

Property Owner Phone:

Approved

Denied

FRANKLIN ST: FELL ST Intersection (24457000)

Asphalt Square Footage: 0

Concrete Square Footage: 50

Moratorium Start Date: 10/7/2010

Moratorium End Date: 10/7/2015

Date Service Requested: 6/3/2013

Property Owner Name:

Property Owner Phone:

Recommended By:

Recommended By:

Approved By:

Permit Coordinator

Division Manager
(or designee)

Bureau Manager
(or designee)

No Diagram submitted



(415) 554-5810
FAX (415) 554-6161
<http://www.sfdpw.org>

Department of Public Works
Bureau of Street-Use and Mapping
1155 Market St, 3rd Floor
San Francisco, CA 94103

13SMF-0218

Surface Mounted Facility Permit

Address : HAYES ST: VAN NESS
AVE to FRANKLIN ST (200 - 299)

Cost: \$150.00

Block: Lot: Zip:

Permittee

Name: San Francisco Municipal Transportation Agency
Address: One South Van Ness Avenue, 07th Floor San Francisco, CA 94103
Contact: Celine Leung **Phone:** (415) 701-4558

Permit FrontPage Conditions	Note: Your application is approved, as submitted, with no additional requirements. You may apply for an excavation permit. (Location: Franklin St./ Hayes St.)
------------------------------------	--

The undersigned Permittee hereby agrees to comply with all requirements and conditions noted on this permit

Approved Date : 07/02/2013

Applicant/Permittee

Date

Printed : 7/9/2014 10:12:29 AM Plan Checker Rene Lopez

"IMPROVING THE QUALITY OF LIFE IN SAN FRANCISCO" We are dedicated individuals committed to teamwork, customer service and continuous improvement in partnership with the community.

Customer Service

Teamwork

Continuous Improvement

Permit Addresses

13SMF-0218

*RW = RockWheel, SMC = Surface Mounted Cabinets, S/W = Sidewalk Work, DB = Directional Boring,
BP= Reinforced Concrete Bus Pad, UB = Reinforced Concrete for Utility Pull Boxes and Curb Ramps

Number of blocks: 1 Total repair size:0 sqft Total Streetspace: Total Sidewalk: sqft

ID	Street Name	From St	To St	Sides	*Other	Asphalt	Concrete	Street Space Feet	Sidewalk Feet
1	HAYES ST	VAN NESS AVE	FRANKLIN ST	South	RW : False SMC : False S/W Only : False DB: False BP: False UB: False	0	0		
Total						0	0		


Exceptions

13SMF-0218

Street Name	From St	To St	Message	Job	Contact	Dates
HAYES ST						
	VAN NESS AVE	FRANKLIN ST -	Conflict with existing Street Use Permit.	12B-0006	Refer to Agent - Refer to Agent	
	VAN NESS AVE	FRANKLIN ST -	Conflict with existing Street Use Permit.	12B-0018	Refer to Agent - Refer to Agent	
	VAN NESS AVE	FRANKLIN ST -	Conflict with existing Street Use Permit.	12B-0023	Refer to Agent - Refer to Agent	
	VAN NESS AVE	FRANKLIN ST -	Conflict with existing Street Use Permit.	12B-0025	Refer to Agent - Refer to Agent	
	VAN NESS AVE	FRANKLIN ST -	Conflict with existing Street Use Permit.	12B-0029	Refer to Agent - Refer to Agent	
	VAN NESS AVE	FRANKLIN ST -	Conflict with existing Street Use Permit.	12B-0031	Refer to Agent - Refer to Agent	
	VAN NESS AVE	FRANKLIN ST -	Conflict with existing Street Use Permit.	12B-0051	Refer to Agent - Refer to Agent	
	VAN NESS AVE	FRANKLIN ST -	Conflict with existing Street Use Permit.	12B-0052	Refer to Agent - Refer to Agent	
	VAN NESS AVE	FRANKLIN ST -	Conflict with existing Street Use Permit.	12B-0067	Refer to Agent - Refer to Agent	
	VAN NESS AVE	FRANKLIN ST -	Conflict with existing Street Use Permit.	12B-0090	Refer to Agent - Refer to Agent	
	VAN NESS AVE	FRANKLIN ST -	Conflict with existing Street Use Permit.	12B-0093	Refer to Agent - Refer to Agent	
	VAN NESS AVE	FRANKLIN ST -	Conflict with existing Street Use Permit.	12B-0112	Refer to Agent - Refer to Agent	
	VAN NESS AVE	FRANKLIN ST -	Conflict with existing Street Use Permit.	12B-0116	Refer to Agent - Refer to Agent	
	VAN NESS AVE	FRANKLIN ST -	Conflict with existing Street Use Permit.	12B-0117	Refer to Agent - Refer to Agent	
	VAN NESS AVE	FRANKLIN ST -	Conflict with existing Street Use Permit.	12B-0119	Refer to Agent - Refer to Agent	
	VAN NESS AVE	FRANKLIN ST -	Conflict with existing Street Use Permit.	12B-0124	Refer to Agent - Refer to Agent	
	VAN NESS AVE	FRANKLIN ST -	Conflict with existing Street Use Permit.	12B-0131	Refer to Agent - Refer to Agent	
	VAN NESS AVE	FRANKLIN ST -	Conflict with existing Street Use Permit.	13B-0017	Refer to Agent - Refer to Agent	
	VAN NESS AVE	FRANKLIN ST -	Conflict with existing Street Use Permit.	13B-0020	Refer to Agent - Refer to Agent	
	VAN NESS AVE	FRANKLIN ST -	Conflict with existing Street Use Permit.	13B-0021	Refer to Agent - Refer to Agent	
	VAN NESS AVE	FRANKLIN ST -	Conflict with existing Street Use Permit.	13B-0034	Refer to Agent - Refer to Agent	
	VAN NESS AVE	FRANKLIN ST -	Conflict with existing Street Use Permit.	13B-0035	Refer to Agent - Refer to Agent	
	VAN NESS AVE	FRANKLIN ST -	Conflict with existing Street Use Permit.	13B-0039	Refer to Agent - Refer to Agent	
	VAN NESS AVE	FRANKLIN ST -	Banners are allowed on this street	N/A		

Street Name	From St	To St	Message	Job	Contact	Dates
	VAN NESS AVE	FRANKLIN ST -	DPT Blue Book Traffic Restriction. Time of day during which lanes must be kept clear: NORTH 7AM - 7PM EVERYDAY // SOUTH 7AM - 7PM EVERYDAY	N/A		
	VAN NESS AVE	FRANKLIN ST -	Under G095 requirement, Contractor shall contact Muni Overhead Line Division of any work 10 feet in horizontal or vertical direction of overhead lines. Contact: Tim Lipps @ (415) 554-9227	N/A		
	VAN NESS AVE	FRANKLIN ST -	This block has been designated as a detour route for the Central Freeway Replacement Project. Special requirements may apply. Please contact Cathal Hennessy of DPT at 554-2338 for more details.	N/A	Manito Velasco - (415) 554-2338	
	VAN NESS AVE	FRANKLIN ST -	Proposed Paving.	PAVING	Richard Lee -	Sep 1 2014-Jun 23 2015

No Diagram submitted



MEMORANDUM

RECEIVED
BUREAU OF STREET USE & MAPPING

DEC 21 2012

DEPT OF PUBLIC WORKS

TO: Rene Lopez
Bureau of Street Use and Mapping
875 Stevenson Street, Room 460

FROM: Celine X. Leung *Celine X. Leung*
Assistant Engineer

DATE: 12/18/2012

SUBJECT: Surface-Mounted Facility Submittal Package for Signal Controller Cabinet Installation at **Hayes Street** between **Franklin Street** and **Van Ness Avenue** (near the intersection of Franklin Street and Hayes Street)
(DPW Contract No. 1900J – Van Ness Corridors Project - Franklin Street)

Please find enclosed our submittal package for the proposed installation of a surface-mounted facility (signal controller cabinet) at **Hayes Street** between **Franklin Street** and **Van Ness Avenue** (near the intersection of Franklin Street and Hayes Street). This intersection is included as part of Van Ness Corridors Project - Franklin Street and the construction is proposed to begin around March 2013.

The required public notices will be posted after we receive your written approval regarding the proposed SMF location.

If you have any questions, I can be reached at 701-4558.

Attachments:

- Pre-Site Visit Checklist (Exhibit A of DPW Order No. 175,566)
- Copy of SFMTA's Five Year Plan
- Cabinet and Foundation Specifications
- Detailed Drawing of Proposed Controller Location
- Photographs of Proposed Controller Location
- Copy of Proposed Public Notice

OK
DMC 6/20/13
ADD → 600/85 ST.
BET. FRANKLIN ST.
TO VAN NESS AVE.
TO 5 YR. PLAN!



EXHIBIT A
PRE-SITE VISIT CHECKLIST

City and County of San Francisco

Department of Public Works

Bureau of Street-use and Mapping



Surface-Mounted Facility
Pre-Site visit Checklist

Applicant Name: SFMTA Transportation Engineering ADDRESS: 1 South Van Ness Ave., 7th Floor, SF, CA 94102-5417

Contact Name: Celine X. Leung TEL. NO.: (415) 701 - 4558 FAX: (415) 701-4737

Date: 12/18/2012 Proposed Location: Hayes Street between Franklin Street and Van Ness Avenue

- 1. Five-year plan or letter indicating no additional work is planned for the next five years is on file.
- 2. Verification that cabinet size is consistent with the plans on file.
- 3. Verification of attempts to place Surface-Mounted Facility on private property (at least 3 locations).
Please attach the following:
 - a. Copy of letter mailed to property owners
 - b. Copy of mailing list
 - c. Statement verifying date of mailing
 - d. Copy of responses from property owners
 - e. Verification of attempt to enter into an agreement with any interested property owners
- 4. Verification of attempts to place Surface-Mounted Facility underground.
- 5. Verification of attempts to collocate the Surface-Mounted Facility.
- 6. Verification of special requirements that limit the possible locations for the Surface-Mounted Facility.
- 7. Verification that proposed locations conforms to the placement guidelines.
- 8. Verification that an existing Surface-Mounted Facility could/could not be removed.

ITEM NOS. _____ not required.

Request for site visit is accepted AND Site visit is scheduled

for: _____, 2013 with: Celine X. Leung Tel. No.: (415) 701-4558

- Request for site visit is denied
- Site visit not required because:

Proposed location for the new traffic signal controller cabinet is o.k.

Reviewed By Rene Lopez Tel. No.: (415) 554-6201

VERIFICATION STATEMENTS OF PRE-SITE VISIT CHECKLIST (EXHIBIT A)

1. STATEMENT REGARDING 5-YEAR PLAN

See attached copy of SFMTA's Five Year Plan.

2. STATEMENT REGARDING CABINET SIZE

Attached are the specifications for the traffic signal controller cabinet and foundation.

3. STATEMENT REGARDING ATTEMPTS TO PLACE SURFACE-MOUNTED FACILITY ON PRIVATE PROPERTY

Because of the purpose, function and special requirements of signal controllers, their placement is critical to public safety and is limited to the portion of sidewalk as close to the intersection as practical, such that the controller is curbside with a direct line of sight to as much of the intersection, signal indications and vehicle and pedestrian traffic as possible. For such reasons, signal controller cabinets cannot be placed on private property away from the roadway and they must be fully accessible at all times.

4. STATEMENT REGARDING ATTEMPTS TO PLACE SURFACE-MOUNTED FACILITY UNDERGROUND

Because of the purpose, function and special requirements of signal controllers, their placement is critical to public safety and is limited to the portion of sidewalk as close to the intersection as practical, such that the controller is curbside with a direct line of sight to as much of the intersection, signal indications and vehicle and pedestrian traffic as possible. For such reasons, signal controller cabinets cannot be placed underground where a direct line of sight is not available.

5. STATEMENT REGARDING ATTEMPTS TO COLLOCATE THE SURFACE-MOUNTED FACILITY

There are no other surface-mounted facilities at this intersection that the controller can be collocated with.

6. STATEMENT REGARDING SPECIAL REQUIREMENTS THAT LIMIT THE POSSIBLE LOCATIONS FOR THE SURFACE-MOUNTED FACILITY

Because of the purpose, function and special requirements of signal controllers, their placement is critical to public safety and is limited to the portion of sidewalk as close to the intersection as practical, such that the controller is curbside with a direct line of sight to as much of the intersection, signal indications and vehicle and pedestrian traffic as possible. For such reasons, signal controller cabinets cannot be placed underground or on private property away from the roadway.

7. STATEMENT REGARDING CONFORMANCE TO PLACEMENT
GUIDELINES

The suggested location for the proposed facility is in accordance with DPW's surface-mounted facility placement guidelines, Exhibit B of DPW Order No. 175,566.


8. STATEMENT REGARDING REMOVAL OF EXISTING SURFACE-MOUNTED
FACILITY

This is a signalized intersection where the old existing controller cabinet is being replaced with a new controller cabinet.

STREETNAME	FROM	UTILITY	START DATE	PROJECT NAME	DAYS
FRANCISCO ST	GOUGH ST to OCTAVIA ST (1400 - 1499)	DPT	7/1/2012	Sharrows	1095
FRANCISCO ST	OCTAVIA ST intersection	PAVING	10/1/2012	1964J - Slurry Sealing	91
FRANCISCO ST	OCTAVIA ST to LAGUNA ST (1500 - 1599)	PAVING	7/1/2013	Various Locations Slurry Sealing Contract Year 2 - Slurry Sealing	150
FRANCISCO ST	ALHAMBRA ST \ SCOTT ST to DIVISADERO ST (2200 - 2299)	DPT	7/1/2012	Sharrows	1095
FRANCISCO ST	DIVISADERO ST to BRODERICK ST (2300 - 2399)	PAVING	10/1/2012	1964J - Slurry Sealing	91
FRANCISCO ST	BRODERICK ST intersection	SEWER	5/31/2013	1955J	
FRANCISCO ST	BAKER ST to HWY 101 S OFF RAMP \ RICHARDSON AVE (2500 - 2579)	PAVING	7/1/2014	BSSR	75
FRANCISCO ST	HWY 101 S OFF RAMP \ RICHARDSON AVE intersection	PAVING	7/1/2014	BSSR	75
FRANCISCO ST	HWY 101 S OFF RAMP \ RICHARDSON AVE to GORGAS AVE \ LYON ST (2550 - 2599)	PGE	1/1/2013	Doyle Drive Redundant Feed	348
FRANCISCO ST	PAGE ST intersection	PAVING	10/1/2012	1964J - Slurry Sealing	91
FRANKLIN ST	LILY ST intersection	RAMPS	5/19/2012	2029J Transition Plan Curb Ramps FY11-12	364
FRANKLIN ST	OAK ST intersection	SFWD	1/1/2014	WD-2226R	273
FRANKLIN ST	OAK ST to HICKORY ST (100 - 148)	DPT	1/1/2013	Reopening Closed Crosswalks	699
FRANKLIN ST	HICKORY ST intersection	DPT	2/1/2013	SFGO Franklin and 2nd st Fiber	303
FRANKLIN ST	HICKORY ST to FELL ST (131 - 199)	DPT	2/1/2013	SFGO Franklin and 2nd st Fiber	303
FRANKLIN ST	FELL ST intersection	DPT	2/1/2013	SFGO Franklin and 2nd st Fiber	303
FRANKLIN ST	FELL ST to LINDEN ST (200 - 248)	DPT	1/1/2013	Reopening Closed Crosswalks	699
FRANKLIN ST	LINDEN ST intersection	DPT	2/1/2013	SFGO Franklin and 2nd st Fiber	303
FRANKLIN ST	LINDEN ST to HAYES ST (231 - 299)	SFPARK	2/4/2011	SFpark sensors	1791
FRANKLIN ST	HAYES ST intersection	DPT	2/1/2013	SFGO Franklin and 2nd st Fiber	303
FRANKLIN ST	HAYES ST to IVY ST (300 - 348)	DPT	2/1/2013	SFGO Franklin and 2nd st Fiber	303
FRANKLIN ST	IVY ST intersection	PAVING	9/1/2014	Pavement Renovation Haight St and Hayes St	264
FRANKLIN ST	IVY ST to GROVE ST (331 - 399)	SFPARK	2/4/2011	SFpark sensors	1791
FRANKLIN ST	GROVE ST intersection	DPT	2/1/2013	SFGO Franklin and 2nd st Fiber	303
FRANKLIN ST	GROVE ST to FULTON ST (400 - 499)	DPT	2/1/2013	SFGO Franklin and 2nd st Fiber	303
FRANKLIN ST	FULTON ST intersection	SEWER	7/1/2015	N/A	20
FRANKLIN ST	FULTON ST to MCALLISTER ST (466 - 599)	SFPARK	2/4/2011	SFpark sensors	1791
FRANKLIN ST		SFPARK	2/21/2011	SFpark roadway sensors	1774
FRANKLIN ST		DPT	2/1/2013	SFGO Franklin and 2nd st Fiber	303
FRANKLIN ST		RAMPS	5/19/2012	2029J Transition Plan Curb Ramps FY11-12	364
FRANKLIN ST		DPT	2/1/2013	SFGO Franklin and 2nd st Fiber	303
FRANKLIN ST		SFPARK	2/4/2011	SFpark sensors	1791
FRANKLIN ST		DPT	2/1/2013	SFGO Franklin and 2nd st Fiber	303

ADD → HAYES ST. BET. FRANKLIN ST. TO VANNESS AVE.

DIMENSIONS FOR M-SF CONTROLLER CABINET AND FOUNDATION



M-SF CONTROLLER CABINET: 36" W x 17" D x 60" H
CONCRETE FOUNDATION: 38" W x 19" D x 2" H (portion above ground)

TOTAL HEIGHT (including cabinet and concrete foundation): 62" H

NO. SHEETS	DATE OF REVISIONS

REFERENCE INFORMATION
* FILE NO. OF SHEETS



INFRASTRUCTURE DIVISION
DEPARTMENT OF PUBLIC WORKS
CITY AND COUNTY OF SAN FRANCISCO



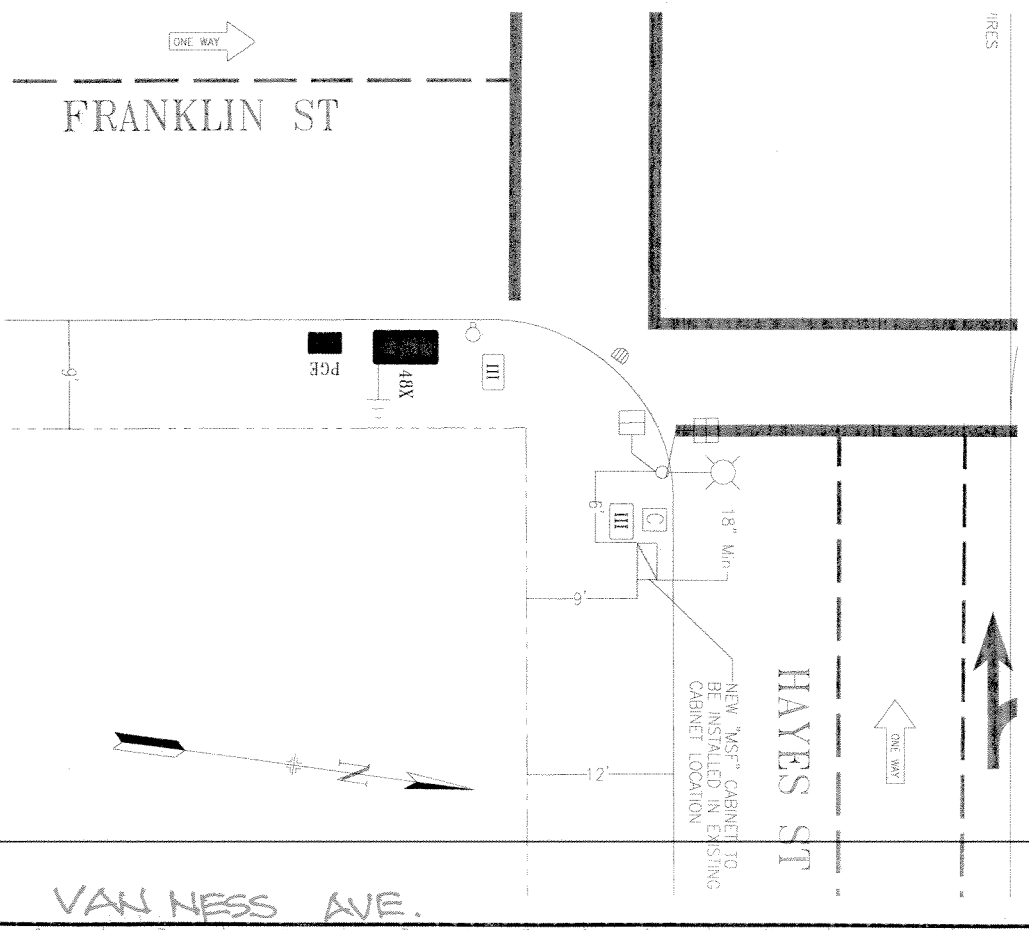
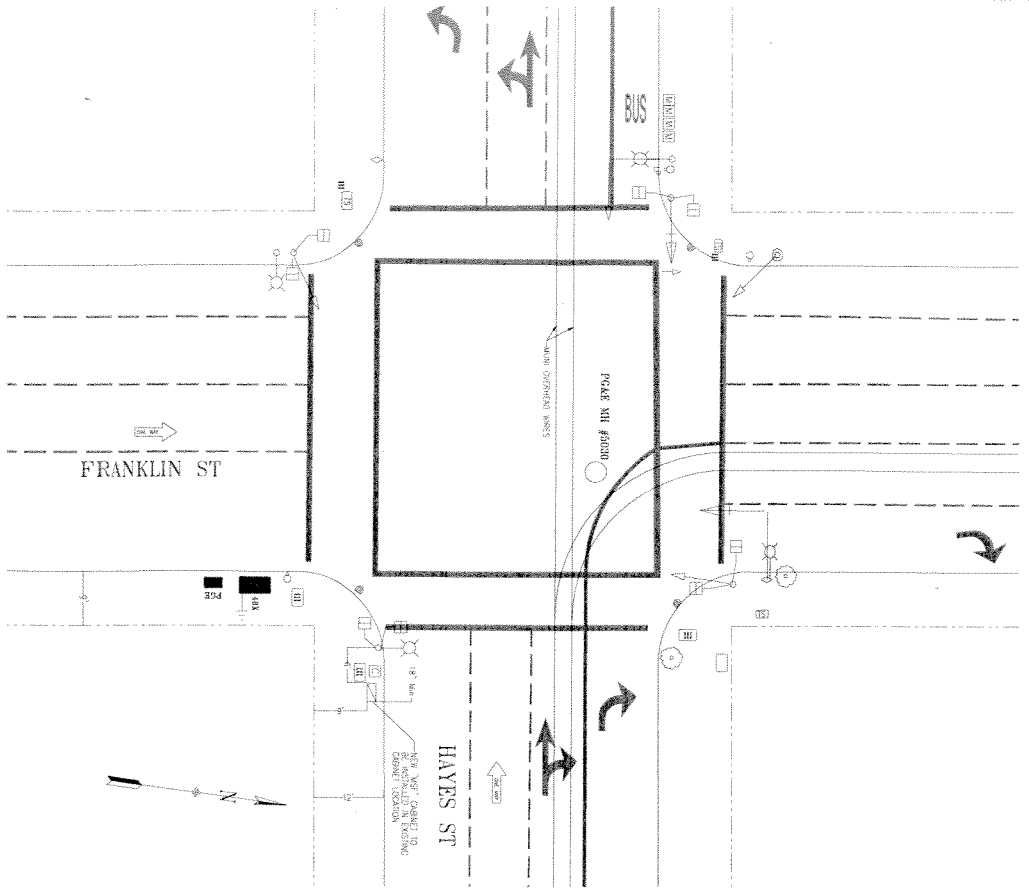
DESIGNED	DATE	APPROVED	DATE

PROJECT	DATE	SECTION MANAGER	DATE


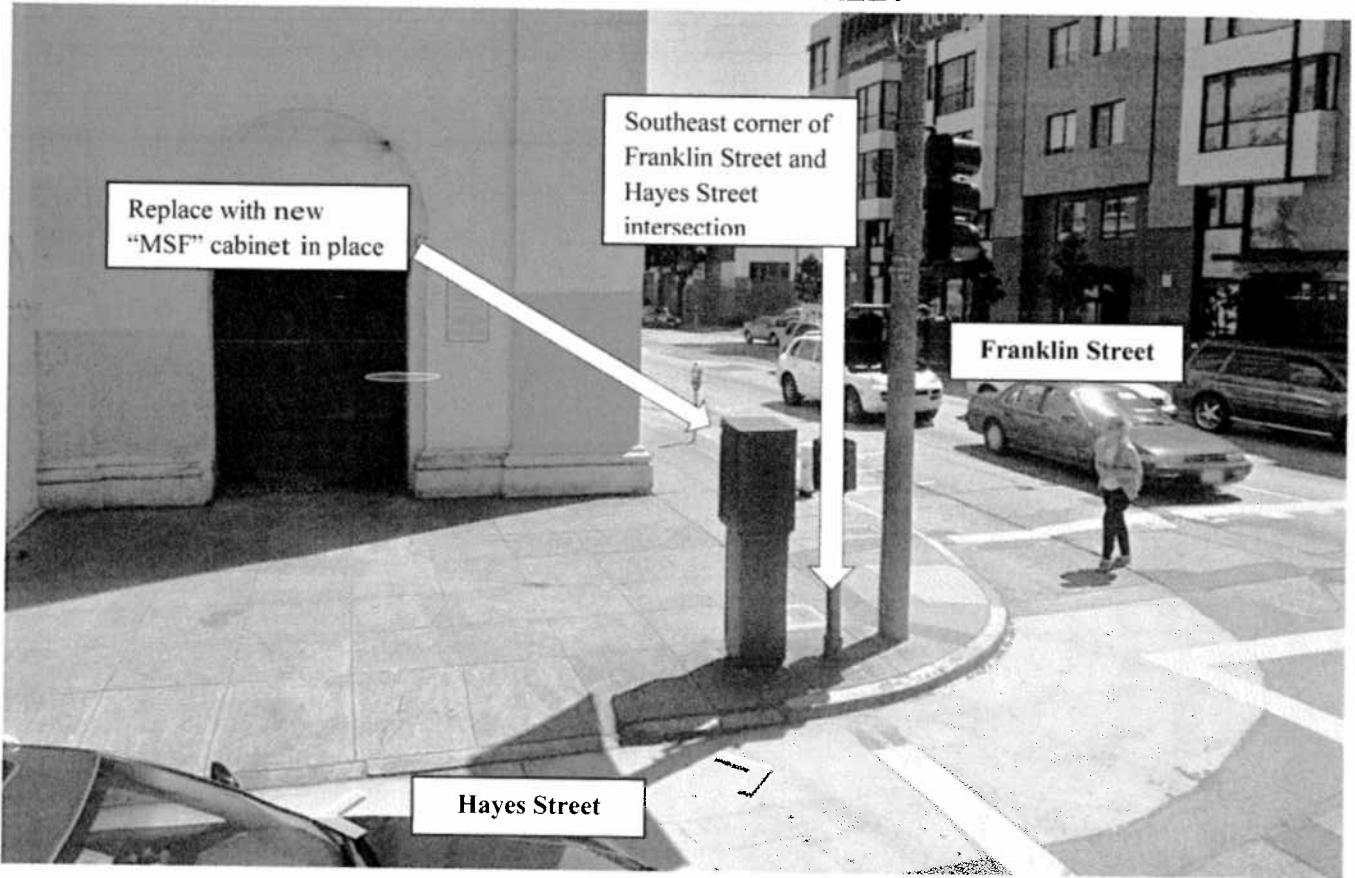
SCALE
SHEET OF SHEETS

VAN NESS CORRIDORS PROJECT
FRANKLIN STREET

SECTION NO.	DATE



PICTURES OF PROPOSED SMF INSTALLATION NEAR THE INTERSECTION OF FRANKLIN STREET AND HAYES STREET



San Francisco Municipal Transportation Agency
One South Van Ness Avenue, 7th Floor
San Francisco, CA 94103-5417

IMPORTANT NOTICE CONCERNING YOUR RIGHTS

TBD

Dear San Francisco Resident:

The San Francisco Municipal Transportation (SFMTA) Agency has filed an application with the San Francisco Department of Public Works (DPW) for a permit to remove an old traffic signal cabinet at **Franklin Street and Hayes Street**, and replace it with a new traffic signal cabinet on the southeast corner. A photograph of the Surface Mounted Facility (SMF) and the specifications for the SMF are shown below.

This replacement traffic signal cabinet is required to house the signal controller and other equipment essential to control and monitor the traffic signals. The proposed location is the optimal location as it provides a direct line of sight to the intersection, signal indications, vehicle and pedestrian traffic.


Objections to the installation of the SMF at any of the proposed locations must be submitted in writing via e-mail to smf@sfdpw.org, by mail to the **Department of Public Works, Bureau of Street Use and Mapping, 875 Stevenson Street, Room 460, San Francisco, CA 94103-0942**, or by fax to **(415) 554-6161**. You have 20 days from the date of this notice to send written notice of your objection to DPW. DPW will not consider any objection unless it is made within this 20-day period.

If you submit an objection, DPW may convene a hearing to determine whether the permit for placement of the SMF should be issued. DPW will commence any such hearing within 40 days after the receipt of any objections. You will have the opportunity to express your concerns about the SMF at the hearing should you choose to attend.


Thank you,

Celine X. Leung
San Francisco Municipal Transportation Agency
One South Van Ness Avenue, 7th Floor
San Francisco, CA 94103-5417
(415) 701-4558

Controller cabinet: 36" W x 60" H x 17" D
Concrete foundation: 38" W x 2" H x 19" D
Total Height (cabinet & foundation): 62"



MSF Cabinet



San Francisco Municipal Transportation Agency
One South Van Ness Avenue, 7th Floor
San Francisco, CA 94103-5417

IMPORTANT NOTICE CONCERNING YOUR RIGHTS

February 5, 2013

Dear San Francisco Resident:

The San Francisco Municipal Transportation (SFMTA) Agency has filed an application with the San Francisco Department of Public Works (DPW) for a permit to remove an old traffic signal cabinet at **Franklin Street and Hayes Street**, and replace it with a new traffic signal cabinet on the southeast corner. A photograph of the Surface Mounted Facility (SMF) and the specifications for the SMF are shown below.

This replacement traffic signal cabinet is required to house the signal controller and other equipment essential to control and monitor the traffic signals. The proposed location is the optimal location as it provides a direct line of sight to the intersection, signal indications, vehicle and pedestrian traffic.


Objections to the installation of the SMF at any of the proposed locations must be submitted in writing via e-mail to smf@sfdpw.org, by mail to the **Department of Public Works, Bureau of Street Use and Mapping, 1155 Market Street, 3rd Floor, San Francisco, CA 94103**, or by fax to **(415) 554-6161**. You have 20 calendar days from the date of this notice to send written notice of your objection to DPW. DPW will not consider any objection unless it is made within this 20-day period.

If you submit an objection, DPW may convene a hearing to determine whether the permit for placement of the SMF should be issued. DPW will commence any such hearing within 40 days after the receipt of any objections. You will have the opportunity to express your concerns about the SMF at the hearing should you choose to attend.

Thank you,

Celine X. Leung
San Francisco Municipal Transportation Agency
One South Van Ness Avenue, 7th Floor
San Francisco, CA 94103-5417
(415) 701-4558

Controller cabinet: 36" W x 60" H x 17" D
Concrete foundation: 38" W x 2" H x 19" D
Total Height (cabinet & foundation): 62"





(415) 554-5810
FAX (415) 554-6161
<http://www.sfdpw.org>

Department of Public Works
Bureau of Street-Use and Mapping
1155 Market St, 3rd Floor
San Francisco, CA 94103

13EXC-1895

Utility Excavation Permit

Address : Multiple Locations

Cost: \$8,878.91

Block: Lot: Zip:

Pursuant to Article 2.4 of the Public Works Code in conjunction to DPW Order 178,940 permission, revocable at the will of the Director of Public Works, to excavate and restore the public right-of-way is granted to Permittee.

Bay Area Lightworks

Name: Bay Area Lightworks

Address: 1460 Yosemite Ave. San Francisco, CA 94124

Contact: Lindy Galimba

Phone: 415-822-2336

Conditions

This permit is approved with the condition that "No cabinet(s), PG&E power meter pedestal and VMS (Variable Message Sign) system will be installed (including foundation) under this permit until DPW approves the proposed location(s) for the installation of the cabinet(s)". Failure to comply with this condition may render this permit void and may subject Bay Area Lightworks to a fine or citation for up to \$10,000.00 a day for installing a cabinet without approval and valid approved permit.

Also, due to the coordinated planned paving schedule on Franklin St. from Fell St. to Clay St., the full restoration requirements per the excavation code (full lane width restoration) will not be required. Bay Area Lightworks will be allowed to do the standard restoration (place concrete base and hot asphalt concrete flush to the wearing surface) for the size of the excavation (T-trench) only. In-lieu paving payment cost will not be required since this project was coordinated with the paving program.

This permit has been revised to reflect the change on the permit condition with regards to the installation of the cabinets. This permit approves the installation of sixteen (16) traffic signal controller cabinets and two (2) power meter pedestals for a total of eighteen (18) proposed cabinets installed on various locations. (07/02/2013)

EmergencyConfirmationNumber**24 Hour / 7 Day Contact:**

JIM LAU #415-760-9243

Service Address/Project:VAN NESS CORRIDORS - FRANKLIN ST. (Part 1)
(Contract No. 1900J) (Work location: Franklin St. between Fell St.to Clay St.)**Start Date**

06/05/2013

Permit expires on:

6/19/2014

Purpose

Electric

Excavation Reason

Place Conduit

Excavation Reason Description**Method:**

Open Cut: Sawcut

TrackingNumber1**TrackingNumber2****Project Size**

12150

Inspection

The undersigned Permittee hereby agrees to comply with all requirements and conditions noted on this permit

Approved Date : 07/02/2013

****When drilling/excavating in sidewalk area, entire flag(s) must be replaced.****

Applicant/Permittee

Date

Distribution:
Inside BSM: Utility Inspection

Printed : 7/11/2014 8:14:58 AM

Plan Checker

Rene Lopez

STREET EXCAVATION REQUIREMENTS:

1. The permittee shall call Underground Service Alert (U.S.A.), telephone number 1-800-227-2600, 48 hours prior to any excavation.
2. All work including sidewalk and pavement cutting and removal, lagging, excavation, backfill, and sidewalk and pavement restoration shall be done by a licensed paving contractor and in accordance with the requirements of the Standard Specifications of the Bureau of Engineering, Department of Public Works, July 1986 Edition and Department of Public Works Order Nos. 176,707, copy attached.
3.
 - a. DPW Order 181,305, dated 6/17/13, Reinforced Concrete Bus pads, shall be constructed in accordance with SFPDW Standard Plan, File No. 96,607 and SFPDW Standard Specification Section 210 except that the concrete bus pad shall have a minimum compressive strength of 5,000 psi. Concrete bus pads shall be constructed at a minimum thickness of 10 to 12 inches and shall be approximately 10-foot wide.
 - b. DPW Order 181,306 dated 9/26/13, Reinforced concrete sidewalk, shall be constructed in accordance with the SFPDW Standard Plan File No. 96,608 and SFPDW Standard Specification Section 204 with #3 steel reinforced bars at mid-depth of the concrete sidewalk slab.
4. Sidewalk and pavement restoration shall include the replacement of traffic lane and crosswalk striping, parking stall markings, and curb painting that might have been obliterated during street excavation. The permittee shall perform their work under on the following options:
 - a. Have the City forces do the striping and painting work at the permittee's expense. The permittee shall make a deposit with the Department of Parking & Traffic for this purpose in an amount estimated by the Municipal Transportation Agency (MTA) 7th Floor 1 South Van Ness Ave telephone 701-4500, and notify the MTA at least 48 hours in advance of the time the work is to be done.
 - b. Perform the work themselves following instructions available at the Department of Parking & Traffic.
5. The permittee shall submit a non-refundable fee to Bureau of Street-Use and Mapping to pay for City Inspection of the backfill and pavement restoration. At least 48 hours in advance, the permittee shall make arrangements with the Street Improvement Section Inspectors, 554-7149, for an inspection schedule.
6. The permittee shall file and maintain an excavation bond in the sum of \$25,000.00 with the Department of Public Works, to guarantee the maintenance of the pavement in the excavation area for a period of 3 years following the completion of the backfill and pavement restoration pursuant to Article 2.4.40 of the Public Works Code.
7. The permittee shall conduct construction operations in accordance with the requirements of Article 11 of the Traffic Code. The permittee shall contact the MTA 7th Floor 1 South Van Ness Ave telephone 701-4500, for specific restrictions before starting work.
8. The permittee shall obtain the required permits, if any, from regulating agencies of the State of California.
9. The permittee shall verify the locations of any City or public service utility company facilities that may be affected by the work authorized by this permit and shall assume all responsibility for any damage to such facilities. The permittee shall make satisfactory arrangements and payments for any necessary temporary relocation of City or public utility company facilities.
10. The permittee shall pay the required fee for sewer installation permit at the Plumbing Inspection Division, Department of Building Inspection, 1660 Mission Street and arrange for inspection of this work, telephone 558-6054.
11. Concrete form work, planting of trees and pouring of sidewalk and/or curb shall not be performed prior to obtaining a permit from Bureau of Urban Forestry (BUF), telephone: 554-6700.
12. Per DPW Order 178,806, the recycling of Cobble Stones and Granit Curb shall follow as:
 - a. Cobblestones shall be clean of dirt prior to transporting. Extreme care shall be taken during the transporting the cobblestones to minimize damage before delivery to City. The cobblestones shall be neatly and securely placed on pallets so they can be moved about safely after the delivery. The Minimum size of cobblestone shall be 4 inches square (16 square inches). The cobblestones shall be delivered, including off loading, to the lower lot at the Cesar Chavez Street Yard located at 2323 Cesar Chavez Street or at alternative location directed by the Department within the City of San Francisco. Contact the Department forty-eight hours (48 hours) prior to delivery. The Department can be reached at (415) 641-2627.
 - b. Granite Curb shall be neatly and securely placed on pallets so they can be moved about safely after delivery. The Contractor shall exercise care in transporting the granite curb to minimize damage. The length limit of recyclable granite curbs shall be no less than four feet. The granite curb shall be delivered, including off loading, to the back lot at the Griffith Pump Station located at 1105 Thomas Street or at an alternative location directed by the Department within the City of San Francisco. Contact Bureau of Street and Sewer Repair (BSSR) at least forty-eight hours (48 hours) prior to delivery. BSSR can be reached at (415) 695-2087.
13. In consideration of this Permit being issued for the work described in the application, Permittee on its behalf and that of any successor or assign, and on behalf of any lessee, promises and agrees to perform all the terms of this Permit and to comply with all applicable laws, ordinances and regulations.
14. Permittee agrees on its behalf and that of any successor or assign to hold harmless, defend, and indemnify the City and County of San Francisco, including, without limitation, each of its commissions, departments, officers, agents and employees (hereinafter collectively referred to as the "City") from and against any and all losses, liabilities, expenses, claims, demands, injuries, damages, fines, penalties, costs or judgments including, without limitation, attorneys' fees and costs (collectively, "claims") of any kind allegedly arising directly or indirectly from (i) any act by, omission by, or negligence of, Permittee or its subcontractors, or the officers, agents, or employees of either, while engaged in the performance of the work authorized by this Permit, or while in or about the property subject to this Permit for any reason connected in any way whatsoever with the performance of the work authorized by this Permit, or allegedly resulting directly or indirectly from the maintenance or installation of any equipment, facilities or structures authorized under this Permit, (ii) any accident or injury to any contractor or subcontractor, or any officer, agent, or employee of either of them, while engaged in the performance of the work authorized by this Permit, or while in or about the property, for any reason connected with the performance of the work authorized by this Permit, or arising from liens or claims for services rendered or labor or materials furnished in or for the performance of the work authorized by this Permit, (iii) injuries or damages to real or personal property, good will, and persons in, upon or in any way allegedly connected with the work authorized by this Permit from any cause or claims arising at any time, and (iv) any release or discharge, or threatened release or discharge, of any hazardous material caused or allowed by Permittee in, under, on or about the property subject to this Permit or into the environment. As used herein, "hazardous material" means any substance, waste or material which, because of its quantity, concentration of physical or chemical characteristics is deemed by any federal, state, or local governmental authority to pose a present or potential hazard to human health or safety or to the environment.
15. Permittee must hold harmless, indemnify and defend the City regardless of the alleged negligence of the City or any other party, except only for claims resulting directly from the sole negligence or willful misconduct of the City. Permittee specifically acknowledges and agrees that it has an immediate and independent obligation to defend the City from any claim which actually or potentially falls within this indemnity provision, even if the allegations are or may be groundless, false or fraudulent, which obligation arises at the time such claim is tendered to Permittee by the City and continues at all times thereafter. Permittee agrees that the indemnification obligations assumed under this Permit shall survive expiration of the Permit or completion of work.
16. Permittee shall obtain and maintain through the terms of this Permit general liability, automobile liability or workers' compensation insurance as the City deems necessary to protect the City against claims for damages for personal injury, accidental death and property damage allegedly arising from any work done under this Permit. Such insurance shall in no way limit Permittee's indemnity hereunder. Certificates of insurance, in form and with insurers satisfactory to the City, evidencing all coverages above shall be furnished to the City before commencing any operations under this Permit, with complete copies of policies furnished promptly upon City request.
17. The permittee and any permitted successor or assign recognize and understand that this permit may create a possessory interest.

Special Conditions

13EXC-1895

Conditions

====>NOTES: Per the Public Works Excavation Code:

- 1). 'T' trench shall be the standard restoration practice for all trenches greater than 18 inches in width. The restoration of the concrete base and pavement will be equal to 1 ft. as measured from the edge of the trench;
- 2). the minimum pavement restoration requirements (mill and fill) for trenches exceeding 25% of the length of the block shall include the restoration of all affected lanes for the entire length of the block. For streets that are not delineated by painted lanes and the width of the excavation is less than thirteen (13) feet, the pavement restoration requirements (mill and fill) shall be for the entire length of the block thirteen (13) feet in width;
- 3). for excavation in the intersection, the restoration shall be to pave all affected quadrants either with the 13 foot rule for streets without delineated traffic lanes unless it is on a Muni route and for streets with multiple delineated traffic lanes in one direction, the restoration shall be limited to the affected lane(s).

====>Per DPW sign specifications, all projects impacting the length of one (1) block face or more will require the installation of a project information sign, for the duration of the project. The project information sign should be located at either end of the project facing oncoming vehicular traffic. For larger projects that exceed five (5) blocks, the project information sign should be placed at five (5) block intervals in both directions. The signage is intended to keep the public informed of the intent of the project, project schedule, contact information and allow for updates as needed.

====>Due to the coordinated planned paving schedule on Franklin St. from Fell St. to Clay St., the full restoration requirements per the excavation code (full lane width restoration) will not be required. Bay Area Lightworks will be allowed to do the standard restoration (place concrete base and hot asphalt concrete flush to the wearing surface) for the size of the excavation (T-trench) only. In-lieu paving payment cost will not be required since this project was coordinated with the paving program.

====>In the event that the proposed excavation is within the crosswalk and falls on the conditions of the curb ramp regulations per DPW Order No. 179,254, an evaluation of the angular returns will be conducted at each end of the affected crosswalk to determine whether the affected curb ramps are built per the current City standards. All curb ramp installation shall comply with ADA requirements.

====>If concrete street, gutter or parking strip is excavated, Bay Area Lightworks shall remove and replace the entire concrete section from construction joint to construction joint. (No new construction joint will be allowed).

====>When drilling/excavating in the sidewalk area, entire sidewalk flag(s) must be replaced to adjacent score lines.

====>Placement or installation of any utility facilities within the curb return area is prohibited per DPW Order No. 175,387.

====>The Department of Public Works approves this permit pursuant to the following special conditions, which the Department of Public Works incorporates into the permit and makes a part thereof.

SPECIAL PERMIT CONDITIONS:

1. Bay Area Lightworks shall coordinate all work with any other construction projects and events known or unforeseen such as to minimize the impact of construction project on the general public and/or event(s).
2. Bay Area Lightworks shall also comply with Code Section 2.4.50(b)(ii) and (b)(iii), post and maintain notice(s) at the site of the excavation and deliver a written notice to each dwelling unit on the block(s) affected by the excavation at least ten (10) days prior to start of construction.
3. Bay Area Lightworks shall comply with Code Section 2.4.55(b)(i), such that each excavation will be backfilled and compacted within 120 hours from the time the construction related to the excavation is completed, and immediately place and maintain temporary pavement (cutback) over the excavation(s).
4. Bay Area Lightworks's work shall be in accordance to all traffic regulations per S.F. Traffic Code (The Blue Book) or with any DPT approved traffic routing plan or DPT special traffic permit.
5. Bay Area Lightworks shall provide safe access for all pedestrians at all times. Special attention must be paid to provide ingress and egress to businesses and driveways.
6. Bay Area Lightworks shall coordinate all work with MUNI so as to avoid disruption to MUNI services. Please call Carlos Carrillo of Muni at #567-8745 to coordinate the schedule of work.
7. Bay Area Lightworks shall discuss and coordinate with Muni with regards to relocating bus stops if necessary for pedestrian safety. Please call Carlos Carrillo of Muni at #567-8745 for coordination.
8. Bay Area Lightworks shall hire SF police officers (when necessary) to control traffic so as to minimize the impact of the construction on the general public.
9. Bay Area Lightworks shall cooperate and participate in all public outreach and information including community meetings.
10. Bay Area Lightworks shall replace any existing traffic stripings and markings that are removed or damaged by the work activity with temporary stripings and markings after the restoration of the pavement as specified on the revised Section 6.2 'Pavement Markings' of DPT's 'Blue Book'. Also, Bay Area Lightworks shall pay to DPT the cost of replacing the permanent pavement markings. For any questions, please call Conrad Magat of DPT at (415) 701-4680.
11. Bay Area Lightworks shall restore all trenches per the Excavation Code and shall be to the satisfaction of the assigned city inspector.
12. Bay Area Lightworks shall remove all temporary pavement markings including USA marking on both the sidewalk and street at the conclusion of the excavation.
13. Bay Area Lightworks shall submit compaction test results done by a certified material testing laboratory as required by the excavation code prior to pavement restoration. [NOTE: Per Article 2.4 of the Public Works Code, the required compaction test shall be one (1) set of three (3) compaction tests per one (1) regular city block, or as specified by the DPW assigned inspector. Copies of the compaction test results shall be provided to the assigned DPW inspector.]

Failure to comply with the above requirements may render this permit void and may subject Bay Area Lightworks to a fine or citation.

Permit Addresses

13EXC-1895

*RW = RockWheel, SMC = Surface Mounted Cabinets, S/W = Sidewalk Work, DB = Directional Boring, BP= Reinforced Concrete Bus Pad, UB = Reinforced Concrete for Utility Pull Boxes and Curb Ramps

Number of blocks: 68 Total repair size:12150 sqft Total Streetspace:7740 Total Sidewalk: sqft

ID	Street Name	From St	To St	Sides	*Other	Asphalt	Concrete	Street Space Feet	Sidewalk Feet
111	CALIFORNIA ST	VAN NESS AVE	FRANKLIN ST	North	RW : False SMC : True S/W Only : True DB: False BP: False UB: False	0	60	0	
Total						0	60	0	
26	EDDY ST	VAN NESS AVE	FRANKLIN ST	Both	RW : False SMC : True S/W Only : False DB: False BP: False UB: False	20	60	20	
Total						20	60	20	
113	ELLIS ST	VAN NESS AVE	FRANKLIN ST	North	RW : False SMC : True S/W Only : True DB: False BP: False UB: False	0	15	0	
Total						0	15	0	
1	FRANKLIN ST	FELL ST	LINDEN ST	East	RW : False SMC : False S/W Only : False DB: False BP: False UB: False	100	60		
3		LINDEN ST	HAYES ST	East	RW : False SMC : True S/W Only : False DB: False BP: False UB: False	100	75	100	
5		HAYES ST	IVY ST	East	RW : False SMC : False S/W Only : False DB: False BP: False UB: False	270	100		

ID	Street Name	From St	To St	Sides	*Other	Asphalt	Concrete	Street Space Feet	Sidewalk Feet
6	FRANKLIN ST	IVY ST	GROVE ST	East	RW : False SMC : True S/W Only : False DB: False BP: False UB: False	270	100	270	
8		GROVE ST	FULTON ST	East	RW : False SMC : False S/W Only : False DB: False BP: False UB: False	250	0		
10		FULTON ST	MCALLISTER ST	Both	RW : False SMC : False S/W Only : False DB: False BP: False UB: False	320	90		
12		MCALLISTER ST	REDWOOD ST	West	RW : False SMC : True S/W Only : False DB: False BP: False UB: False	275	60	275	
14		REDWOOD ST	GOLDEN GATE AVE	West	RW : False SMC : False S/W Only : False DB: False BP: False UB: False	275	60		
16		GOLDEN GATE AVE	ELM ST	West	RW : False SMC : False S/W Only : False DB: False BP: False UB: False	275	30	275	
17		ELM ST	Intersection	West	RW : False SMC : False S/W Only : False DB: False BP: False UB: False	70	0	275	
18		ELM ST	TURK ST	Both	RW : False SMC : False S/W Only : False DB: False BP: False UB: False	275	30		
20		TURK ST	LARCH ST	Both	RW : False SMC : True S/W Only : False DB: False BP: False UB: False	335	30	335	

ID	Street Name	From St	To St	Sides	*Other	Asphalt	Concrete	Street Space Feet	Sidewalk Feet
22	FRANKLIN ST	LARCH ST	EDDY ST	East	RW : False SMC : False S/W Only : False DB: False BP: False UB: False	335	30	335	
25		EDDY ST	Intersection	East	RW : False SMC : False S/W Only : False DB: False BP: False UB: False	70	0		
27		EDDY ST	WILLOW ST	East	RW : False SMC : False S/W Only : False DB: False BP: False UB: False	275	0		
29		WILLOW ST	ELLIS ST	East	RW : False SMC : False S/W Only : False DB: False BP: False UB: False	275	0		
30		ELLIS ST	Intersection	East	RW : False SMC : False S/W Only : False DB: False BP: False UB: False	60	0		
31		ELLIS ST	OLIVE ST	East	RW : False SMC : False S/W Only : False DB: False BP: False UB: False	345	30	345	
33		OLIVE ST	OFARRELL ST \ STARR KING WAY	Both	RW : False SMC : True S/W Only : False DB: False BP: False UB: False	345	30	345	
35		OFARRELL ST \ STARR KING WAY	MYRTLE ST	East	RW : False SMC : False S/W Only : False DB: False BP: False UB: False	320	0	320	
37		MYRTLE ST	GEARY BLVD	Both	RW : False SMC : False S/W Only : False DB: False BP: False UB: False	320	60	320	

ID	Street Name	From St	To St	Sides	*Other	Asphalt	Concrete	Street Space Feet	Sidewalk Feet
40	FRANKLIN ST	GEARY BLVD	PETER YORKE WAY \ POST ST	Both	RW : False SMC : False S/W Only : False DB: False BP: False UB: False	320	60		
42		PETER YORKE WAY \ POST ST	DANIEL BURNHAM CT	East	RW : False SMC : False S/W Only : False DB: False BP: False UB: False	275	0	275	
43		DANIEL BURNHAM CT	Intersection	East	RW : False SMC : False S/W Only : False DB: False BP: False UB: False	60	0	275	
44		DANIEL BURNHAM CT	SUTTER ST	East	RW : False SMC : False S/W Only : False DB: False BP: False UB: False	275	30	275	
46		SUTTER ST	FERN ST	Both	RW : False SMC : True S/W Only : False DB: False BP: False UB: False	375	60	375	
47		FERN ST	Intersection	East	RW : False SMC : False S/W Only : False DB: False BP: False UB: False	60	0	375	
48		FERN ST	BUSH ST	East	RW : False SMC : False S/W Only : False DB: False BP: False UB: False	375	60	375	
49		BUSH ST	Intersection	East	RW : False SMC : False S/W Only : False DB: False BP: False UB: False	60	0		
50		BUSH ST	AUSTIN ST	East	RW : False SMC : False S/W Only : False DB: False BP: False UB: False	270	50		

ID	Street Name	From St	To St	Sides	*Other	Asphalt	Concrete	Street Space Feet	Sidewalk Feet
51	FRANKLIN ST	AUSTIN ST	Intersection	East	RW : False SMC : False S/W Only : False DB: False BP: False UB: False	60	0	270	
52		AUSTIN ST	PINE ST	East	RW : False SMC : False S/W Only : False DB: False BP: False UB: False	270	50		
54		PINE ST	CALIFORNIA ST	East	RW : False SMC : True S/W Only : False DB: False BP: False UB: False	275	30	275	
55		CALIFORNIA ST	Intersection	East	RW : False SMC : False S/W Only : False DB: False BP: False UB: False	80	30	80	
56		CALIFORNIA ST	SACRAMENTO ST	East	RW : False SMC : True S/W Only : False DB: False BP: False UB: False	265	30	265	
58		SACRAMENTO ST	CLAY ST	East	RW : False SMC : True S/W Only : False DB: False BP: False UB: False	270	60	270	
59		CLAY ST	Intersection	East	RW : False SMC : False S/W Only : False DB: False BP: False UB: False	60	30	60	
105		FELL ST	Intersection	East	RW : False SMC : False S/W Only : True DB: False BP: False UB: False	0	50	0	
Total						8510	1325	6365	
9	FULTON ST	FRANKLIN ST	Intersection	East	RW : False SMC : False S/W Only : False DB: False BP: False UB: False	60	0	60	

ID	Street Name	From St	To St	Sides	*Other	Asphalt	Concrete	Street Space Feet	Sidewalk Feet
107	FULTON ST	FRANKLIN ST	GOUGH ST	North	RW : False SMC : True S/W Only : True DB: False BP: False UB: False	0	50	0	
Total						60	50	60	
38	GEARY BLVD	GEARY ST \ VAN NESS AVE	FRANKLIN ST	South	RW : False SMC : True S/W Only : True DB: False BP: False UB: False	0	60	0	
39		FRANKLIN ST	Intersection	East	RW : False SMC : False S/W Only : False DB: False BP: False UB: False	60	30	60	
Total						60	90	60	
15	GOLDEN GATE AVE	FRANKLIN ST	Intersection	West	RW : False SMC : False S/W Only : False DB: False BP: False UB: False	65	0		
Total						65	0		
108	GOUGH ST	GROVE ST	FULTON ST	East	RW : False SMC : True S/W Only : True DB: False BP: False UB: False	0	60	0	
109		ELM ST	TURK ST	Both	RW : False SMC : True S/W Only : False DB: False BP: False UB: False	100	50	0	
Total						100	110	0	
7	GROVE ST	FRANKLIN ST	Intersection	East	RW : False SMC : False S/W Only : False DB: False BP: False UB: False	50	0	50	
Total						50	0	50	

ID	Street Name	From St	To St	Sides	*Other	Asphalt	Concrete	Street Space Feet	Sidewalk Feet
4	HAYES ST	FRANKLIN ST	Intersection	East	RW : False SMC : False S/W Only : False DB: False BP: False UB: False	40	0	40	
114		VAN NESS AVE	FRANKLIN ST	South	RW : False SMC : True S/W Only : True DB: False BP: False UB: False	0	15	0	
Total						40	15	40	
106	IVY ST	FRANKLIN ST	Intersection	East	RW : False SMC : False S/W Only : False DB: False BP: False UB: False	40	0	0	
Total						40	0	0	
21	LARCH ST	FRANKLIN ST	Intersection	East	RW : False SMC : False S/W Only : False DB: False BP: False UB: False	60	0	335	
Total						60	0	335	
2	LINDEN ST	FRANKLIN ST	Intersection	East	RW : False SMC : False S/W Only : False DB: False BP: False UB: False	40	0	40	
Total						40	0	40	
11	MCALLISTER ST	FRANKLIN ST	Intersection	West	RW : False SMC : False S/W Only : False DB: False BP: False UB: False	65	30		
Total						65	30		
36	MYRTLE ST	FRANKLIN ST	Intersection	East	RW : False SMC : False S/W Only : False DB: False BP: False UB: False	60	0	320	
Total						60	0	320	

ID	Street Name	From St	To St	Sides	*Other	Asphalt	Concrete	Street Space Feet	Sidewalk Feet
32	OLIVE ST	FRANKLIN ST	Intersection	East	RW : False SMC : False S/W Only : False DB: False BP: False UB: False	60	0	345	
Total						60	0	345	
53	PINE ST	FRANKLIN ST	Intersection	East	RW : False SMC : False S/W Only : False DB: False BP: False UB: False	60	0		
Total						60	0		
41	POST ST	FRANKLIN ST \ PETER YORKE WAY	Intersection	East	RW : False SMC : False S/W Only : False DB: False BP: False UB: False	45	0	45	
112		VAN NESS AVE	FRANKLIN ST \ PETER YORKE WAY	North	RW : False SMC : True S/W Only : True DB: False BP: False UB: False	0	15	0	
Total						45	15	45	
13	REDWOOD ST	FRANKLIN ST	Intersection	West	RW : False SMC : False S/W Only : False DB: False BP: False UB: False	275	60		
Total						275	60		
57	SACRAMENTO ST	FRANKLIN ST	Intersection	East	RW : False SMC : False S/W Only : False DB: False BP: False UB: False	60	30	60	
Total						60	30	60	
34	STARR KING WAY	FRANKLIN ST \ OFARRELL ST	Intersection	East	RW : False SMC : False S/W Only : False DB: False BP: False UB: False	60	0		
Total						60	0		

ID	Street Name	From St	To St	Sides	*Other	Asphalt	Concrete	Street Space Feet	Sidewalk Feet
45	SUTTER ST	FRANKLIN ST	Intersection	Both	RW : False SMC : False S/W Only : False DB: False BP: False UB: False	70	0		
Total						70	0		
19	TURK ST	FRANKLIN ST	Intersection	Both	RW : False SMC : False S/W Only : False DB: False BP: False UB: False	120	0		
24		GOUGH ST	Intersection	East	RW : False SMC : False S/W Only : False DB: False BP: False UB: False	80	0	0	
110		FRANKLIN ST	GOUGH ST	North	RW : False SMC : False S/W Only : False DB: False BP: False UB: False	15	0	0	
Total						215	0	0	
28	WILLOW ST	FRANKLIN ST	Intersection	East	RW : False SMC : False S/W Only : False DB: False BP: False UB: False	275	0		
Total						275	0		

Exceptions

13EXC-1895

Street Name	From St	To St	Message	Job	Contact	Dates
AUSTIN ST						
	FRANKLIN ST	Intersection	Conflict with existing Street Use Permit.	12B-0107	Refer to Agent - Refer to Agent	
	FRANKLIN ST	Intersection	Conflict with existing Street Use Permit.	12B-0111	Refer to Agent - Refer to Agent	
	FRANKLIN ST	Intersection	Conflict with existing Street Use Permit.	12B-0119	Refer to Agent - Refer to Agent	
	FRANKLIN ST	Intersection	Conflict with existing Street Use Permit.	12B-0122	Refer to Agent - Refer to Agent	
	FRANKLIN ST	Intersection	Conflict with existing Street Use Permit.	12B-0124	Refer to Agent - Refer to Agent	
	FRANKLIN ST	Intersection	Conflict with existing Street Use Permit.	12B-0131	Refer to Agent - Refer to Agent	
	FRANKLIN ST	Intersection	Conflict with existing Street Use Permit.	13B-0009	Refer to Agent - Refer to Agent	
	FRANKLIN ST	Intersection	Conflict with existing Street Use Permit.	13B-0012	Refer to Agent - Refer to Agent	
	FRANKLIN ST	Intersection	Conflict with existing Street Use Permit.	13B-0017	Refer to Agent - Refer to Agent	
	FRANKLIN ST	Intersection	Conflict with existing Street Use Permit.	13B-0040	Refer to Agent - Refer to Agent	
	FRANKLIN ST	Intersection	Proposed Paving.	PAVING	Au Bui -	Aug 12 2013-Mar 28 2014
	FRANKLIN ST	Intersection	Proposed Paving.	PAVING	Au Bui -	Jul 10 2013-Mar 28 2014
	FRANKLIN ST	Intersection	Proposed Excavation.	SF MTA SS - Transportation Engineering (Capital)	Cathal Hennessy -	Feb 1 2013-Dec 1 2013
BUSH ST						
	FRANKLIN ST	Intersection	Conflict with existing Street Use Permit.	12B-0107	Refer to Agent - Refer to Agent	
	FRANKLIN ST	Intersection	Conflict with existing Street Use Permit.	12B-0111	Refer to Agent - Refer to Agent	
	FRANKLIN ST	Intersection	Conflict with existing Street Use Permit.	12B-0119	Refer to Agent - Refer to Agent	
	FRANKLIN ST	Intersection	Conflict with existing Street Use Permit.	12B-0122	Refer to Agent - Refer to Agent	
	FRANKLIN ST	Intersection	Conflict with existing Street Use Permit.	12B-0124	Refer to Agent - Refer to Agent	
	FRANKLIN ST	Intersection	Conflict with existing Street Use Permit.	12B-0131	Refer to Agent - Refer to Agent	
	FRANKLIN ST	Intersection	Conflict with existing Street Use Permit.	13B-0009	Refer to Agent - Refer to Agent	
	FRANKLIN ST	Intersection	Conflict with existing Street Use Permit.	13B-0012	Refer to Agent - Refer to Agent	
	FRANKLIN ST	Intersection	Conflict with existing Street Use Permit.	13B-0017	Refer to Agent - Refer to Agent	
	FRANKLIN ST	Intersection	Conflict with existing Street Use Permit.	13B-0040	Refer to Agent - Refer to Agent	
	FRANKLIN ST	Intersection	Please see special paving requirements for Moratorium Streets.	1632J		Sep 3 2011-Sep 3 2016

Street Name	From St	To St	Message	Job	Contact	Dates
	FRANKLIN ST	Intersection	Proposed Excavation.	SF MTA SS - Transportation Engineering (Capital)	Cathal Hennessy -	Feb 1 2013-Dec 1 2013
CALIFORNIA ST						
	VAN NESS AVE	FRANKLIN ST -	Conflict with existing Street Use Permit.	12B-0035	Refer to Agent - Refer to Agent	
	FRANKLIN ST	Intersection	Conflict with existing Street Use Permit.	12B-0097	Refer to Agent - Refer to Agent	
	FRANKLIN ST	Intersection	Conflict with existing Street Use Permit.	12B-0111	Refer to Agent - Refer to Agent	
	FRANKLIN ST	Intersection	Conflict with existing Street Use Permit.	12B-0116	Refer to Agent - Refer to Agent	
	FRANKLIN ST	Intersection	Conflict with existing Street Use Permit.	12B-0118	Refer to Agent - Refer to Agent	
	FRANKLIN ST	Intersection	Conflict with existing Street Use Permit.	12B-0119	Refer to Agent - Refer to Agent	
	FRANKLIN ST	Intersection	Conflict with existing Street Use Permit.	12B-0122	Refer to Agent - Refer to Agent	
	FRANKLIN ST	Intersection	Conflict with existing Street Use Permit.	12B-0124	Refer to Agent - Refer to Agent	
	FRANKLIN ST	Intersection	Conflict with existing Street Use Permit.	12B-0131	Refer to Agent - Refer to Agent	
	FRANKLIN ST	Intersection	Conflict with existing Street Use Permit.	13B-0009	Refer to Agent - Refer to Agent	
	FRANKLIN ST	Intersection	Conflict with existing Street Use Permit.	13B-0012	Refer to Agent - Refer to Agent	
	FRANKLIN ST	Intersection	Conflict with existing Street Use Permit.	13B-0017	Refer to Agent - Refer to Agent	
	VAN NESS AVE	FRANKLIN ST -	DPT Blue Book Traffic Restriction. Time of day during which lanes must be kept clear: NORTH 7AM - 9AM 3PM - 7PM MONDAY THROUGH FRIDAY // SOUTH 7AM - 9AM 3PM - 7PM MONDAY THROUGH FRIDAY	N/A		
	FRANKLIN ST	Intersection	Proposed Paving.	PAVING	Au Bui -	Aug 12 2013-Mar 28 2014
	FRANKLIN ST	Intersection	Proposed Paving.	PAVING	Au Bui -	Jul 10 2013-Mar 28 2014
	FRANKLIN ST	Intersection	Proposed Excavation.	SF DPW IDC - Streets & Highways	Au Bui -	Aug 12 2013-Mar 28 2014
	FRANKLIN ST	Intersection	Proposed Excavation.	SF DPW IDC - Streets & Highways	Au Bui -	Jul 10 2013-Mar 28 2014
	FRANKLIN ST	Intersection	Proposed Excavation.	SF MTA SS - Transportation Engineering (Capital)	Cathal Hennessy -	Feb 1 2013-Dec 1 2013
CLAY ST						
	FRANKLIN ST	Intersection	Under G095 requirement, Contractor shall contact Muni Overhead Line Division of any work 10 feet in horizontal or vertical direction of overhead lines. Contact: Tim Lipps @ (415) 554-9227	N/A		
	FRANKLIN ST	Intersection	Proposed Paving.	PAVING	Au Bui -	Aug 12 2013-Mar 28 2014
	FRANKLIN ST	Intersection	Proposed Paving.	PAVING	Au Bui -	Jul 10 2013-Mar 28 2014

Street Name	From St	To St	Message	Job	Contact	Dates
	FRANKLIN ST	Intersection	Proposed Excavation.	SF MTA Capital Programs and Costruction	Darton Ito -	Jan 1 2020-Dec 31 2020
	FRANKLIN ST	Intersection	Proposed Excavation.	SF MTA SS - Transportatio n Engineering (Capital)	Cathal Hennessy -	Feb 1 2013-Dec 1 2013
DANIEL BURNHAM CT						
	FRANKLIN ST	Intersection	Conflict with existing Street Use Permit.	12B-0107	Refer to Agent - Refer to Agent	
	FRANKLIN ST	Intersection	Conflict with existing Street Use Permit.	12B-0111	Refer to Agent - Refer to Agent	
	FRANKLIN ST	Intersection	Conflict with existing Street Use Permit.	12B-0119	Refer to Agent - Refer to Agent	
	FRANKLIN ST	Intersection	Conflict with existing Street Use Permit.	12B-0122	Refer to Agent - Refer to Agent	
	FRANKLIN ST	Intersection	Conflict with existing Street Use Permit.	12B-0124	Refer to Agent - Refer to Agent	
	FRANKLIN ST	Intersection	Conflict with existing Street Use Permit.	12B-0131	Refer to Agent - Refer to Agent	
	FRANKLIN ST	Intersection	Conflict with existing Street Use Permit.	13B-0009	Refer to Agent - Refer to Agent	
	FRANKLIN ST	Intersection	Conflict with existing Street Use Permit.	13B-0012	Refer to Agent - Refer to Agent	
	FRANKLIN ST	Intersection	Conflict with existing Street Use Permit.	13B-0017	Refer to Agent - Refer to Agent	
	FRANKLIN ST	Intersection	Conflict with existing Street Use Permit.	13B-0040	Refer to Agent - Refer to Agent	
	FRANKLIN ST	Intersection	Proposed Paving.	PAVING	Au Bui -	Aug 12 2013-Mar 28 2014
	FRANKLIN ST	Intersection	Proposed Paving.	PAVING	Au Bui -	Jul 10 2013-Mar 28 2014
	FRANKLIN ST	Intersection	Proposed Excavation.	SF DPW IDC - Streets & Highways	Au Bui -	Aug 12 2013-Mar 28 2014
	FRANKLIN ST	Intersection	Proposed Excavation.	SF DPW IDC - Streets & Highways	Au Bui -	Jul 10 2013-Mar 28 2014
	FRANKLIN ST	Intersection	Proposed Excavation.	SF MTA SS - Transportatio n Engineering (Capital)	Cathal Hennessy -	Feb 1 2013-Dec 1 2013
EDDY ST						
	FRANKLIN ST	Intersection	Conflict with existing Street Use Permit.	12B-0107	Refer to Agent - Refer to Agent	
	FRANKLIN ST	Intersection	Conflict with existing Street Use Permit.	12B-0119	Refer to Agent - Refer to Agent	
	FRANKLIN ST	Intersection	Conflict with existing Street Use Permit.	12B-0122	Refer to Agent - Refer to Agent	
	FRANKLIN ST	Intersection	Conflict with existing Street Use Permit.	12B-0131	Refer to Agent - Refer to Agent	
	VAN NESS AVE	FRANKLIN ST -	Conflict with existing Street Use Permit.	12ECN-1037	Refer to Agent5504900 - Refer to Agent5504900	Oct 15 2012-
	VAN NESS AVE	FRANKLIN ST -	Conflict with existing Street Use Permit.	12SW-0071	Refer to Agent - Refer to Agent	
	FRANKLIN ST	Intersection	Conflict with existing Street Use Permit.	13B-0009	Refer to Agent - Refer to Agent	

Street Name	From St	To St	Message	Job	Contact	Dates
	FRANKLIN ST	Intersection	Conflict with existing Street Use Permit.	13B-0017	Refer to Agent - Refer to Agent	
	FRANKLIN ST	Intersection	Conflict with existing Street Use Permit.	13B-0040	Refer to Agent - Refer to Agent	
	FRANKLIN ST	Intersection	Please refer to Figure 12 of Section 9.4(A) of the DPW Order No. 171,442 for special conditions for excavation in the vicinity of AWSS.	N/A		
	FRANKLIN ST	Intersection	Under G095 requirement, Contractor shall contact Muni Overhead Line Division of any work 10 feet in horizontal or vertical direction of overhead lines. Contact: Tim Lipps @ (415) 554-9227	N/A		
	VAN NESS AVE	FRANKLIN ST -	Banners are allowed on this street	N/A		
	VAN NESS AVE	FRANKLIN ST -	Please refer to Figure 12 of Section 9.4(A) of the DPW Order No. 171,442 for special conditions for excavation in the vicinity of AWSS.	N/A		
	VAN NESS AVE	FRANKLIN ST -	Under G095 requirement, Contractor shall contact Muni Overhead Line Division of any work 10 feet in horizontal or vertical direction of overhead lines. Contact: Tim Lipps @ (415) 554-9227	N/A		
	FRANKLIN ST	Intersection	Proposed Paving.	PAVING	Au Bui -	Aug 12 2013-Mar 28 2014
	FRANKLIN ST	Intersection	Proposed Paving.	PAVING	Au Bui -	Jul 10 2013-Mar 28 2014
	FRANKLIN ST	Intersection	Proposed Excavation.	SF DPW IDC - Streets & Highways	Au Bui -	Aug 12 2013-Mar 28 2014
	FRANKLIN ST	Intersection	Proposed Excavation.	SF DPW IDC - Streets & Highways	Au Bui -	Jul 10 2013-Mar 28 2014
	FRANKLIN ST	Intersection	Proposed Excavation.	SF DPW IDC - Streets & Highways	Au Bui -	Aug 12 2013-Mar 28 2014
	FRANKLIN ST	Intersection	Proposed Excavation.	SF DPW IDC - Streets & Highways	Au Bui -	Jul 10 2013-Mar 28 2014
	FRANKLIN ST	Intersection	Proposed Excavation.	SF MTA SS - Transportatio n Engineering (Capital)	Cathal Hennessy -	Feb 1 2013-Dec 1 2013
ELLIS ST						
	FRANKLIN ST	Intersection	Conflict with existing excavation permit. It is mandatory that you coordinate all work for joint paving.	11EXC-2294	1-800-743-5000 - 1-800-743-5000	Mar 18 2013-Jul 31 2013
	FRANKLIN ST	Intersection	Conflict with existing Street Use Permit.	12B-0107	Refer to Agent - Refer to Agent	
	FRANKLIN ST	Intersection	Conflict with existing Street Use Permit.	12B-0116	Refer to Agent - Refer to Agent	
	FRANKLIN ST	Intersection	Conflict with existing Street Use Permit.	12B-0119	Refer to Agent - Refer to Agent	
	FRANKLIN ST	Intersection	Conflict with existing Street Use Permit.	12B-0122	Refer to Agent - Refer to Agent	

Street Name	From St	To St	Message	Job	Contact	Dates
	FRANKLIN ST	Intersection	Conflict with existing Street Use Permit.	12B-0131	Refer to Agent - Refer to Agent	
	FRANKLIN ST	Intersection	Conflict with existing Street Use Permit.	13B-0009	Refer to Agent - Refer to Agent	
	FRANKLIN ST	Intersection	Conflict with existing Street Use Permit.	13B-0017	Refer to Agent - Refer to Agent	
	FRANKLIN ST	Intersection	Conflict with existing Street Use Permit.	13B-0040	Refer to Agent - Refer to Agent	
	FRANKLIN ST	Intersection	Please refer to Figure 12 of Section 9.4(A) of the DPW Order No. 171,442 for special conditions for excavation in the vicinity of AWSS.	N/A		
	VAN NESS AVE	FRANKLIN ST -	Banners are allowed on this street	N/A		
	VAN NESS AVE	FRANKLIN ST -	Please refer to Figure 12 of Section 9.4(A) of the DPW Order No. 171,442 for special conditions for excavation in the vicinity of AWSS.	N/A		
	FRANKLIN ST	Intersection	Proposed Paving.	PAVING	Au Bui -	Aug 12 2013-Mar 28 2014
	FRANKLIN ST	Intersection	Proposed Paving.	PAVING	Au Bui -	Jul 10 2013-Mar 28 2014
	FRANKLIN ST	Intersection	Proposed Excavation.	PG&E	Alex Hom -	Mar 18 2013-Sep 30 2013
	FRANKLIN ST	Intersection	Proposed Excavation.	SF DPW IDC - Streets & Highways	Au Bui -	Aug 12 2013-Mar 28 2014
	FRANKLIN ST	Intersection	Proposed Excavation.	SF DPW IDC - Streets & Highways	Au Bui -	Jul 10 2013-Mar 28 2014
	FRANKLIN ST	Intersection	Proposed Excavation.	SF MTA SS - Transportatio n Engineering (Capital)	Cathal Hennessy -	Feb 1 2013-Dec 1 2013
	FRANKLIN ST	Intersection	Prior to performing any construction, all CCSF survey monuments shall be referenced by a licensed Land Surveyor on a Corner Record or a Record of Survey, if any construction will take place within 10ft of the monument. For any questions, please call Mapping at #554-5827	Stone or Concrete Monument		
	VAN NESS AVE	FRANKLIN ST -	Prior to performing any construction, all CCSF survey monuments shall be referenced by a licensed Land Surveyor on a Corner Record or a Record of Survey, if any construction will take place within 10ft of the monument. For any questions, please call Mapping at #554-5827	Stone or Concrete Monument		
ELM ST						
	FRANKLIN ST	Intersection	Conflict with existing Street Use Permit.	12B-0107	Refer to Agent - Refer to Agent	
	FRANKLIN ST	Intersection	Conflict with existing Street Use Permit.	12B-0111	Refer to Agent - Refer to Agent	
	FRANKLIN ST	Intersection	Conflict with existing Street Use Permit.	12B-0119	Refer to Agent - Refer to Agent	
	FRANKLIN ST	Intersection	Conflict with existing Street Use Permit.	12B-0122	Refer to Agent - Refer to Agent	

Street Name	From St	To St	Message	Job	Contact	Dates
	FRANKLIN ST	Intersection	Conflict with existing Street Use Permit.	12B-0124	Refer to Agent - Refer to Agent	
	FRANKLIN ST	Intersection	Conflict with existing Street Use Permit.	12B-0131	Refer to Agent - Refer to Agent	
	FRANKLIN ST	Intersection	Conflict with existing Street Use Permit.	13B-0009	Refer to Agent - Refer to Agent	
	FRANKLIN ST	Intersection	Conflict with existing Street Use Permit.	13B-0017	Refer to Agent - Refer to Agent	
	FRANKLIN ST	Intersection	Conflict with existing Street Use Permit.	13B-0037	Refer to Agent - Refer to Agent	
	FRANKLIN ST	Intersection	Conflict with existing Street Use Permit.	13B-0040	Refer to Agent - Refer to Agent	
	FRANKLIN ST	Intersection	Please refer to Figure 12 of Section 9.4(A) of the DPW Order No. 171,442 for special conditions for excavation in the vicinity of AWSS.	N/A		
	FRANKLIN ST	Intersection	Proposed Paving.	PAVING	Au Bui -	Aug 12 2013-Mar 28 2014
	FRANKLIN ST	Intersection	Proposed Paving.	PAVING	Au Bui -	Jul 10 2013-Mar 28 2014
	FRANKLIN ST	Intersection	Proposed Excavation.	SF DPW IDC - Streets & Highways	Au Bui -	Aug 12 2013-Mar 28 2014
	FRANKLIN ST	Intersection	Proposed Excavation.	SF DPW IDC - Streets & Highways	Au Bui -	Jul 10 2013-Mar 28 2014
	FRANKLIN ST	Intersection	Proposed Excavation.	SF MTA SS - Transportation Engineering (Capital)	Cathal Hennessy -	Feb 1 2013-Dec 1 2013
	FRANKLIN ST	Intersection	Proposed Excavation.	SF Planning	Adam Varat -	Jan 1 2020-Dec 31 2020
FELL ST						
	FRANKLIN ST	Intersection	Conflict with existing Street Use Permit.	12B-0056	Refer to Agent - Refer to Agent	
	FRANKLIN ST	Intersection	Conflict with existing Street Use Permit.	12B-0097	Refer to Agent - Refer to Agent	
	FRANKLIN ST	Intersection	Conflict with existing Street Use Permit.	12B-0107	Refer to Agent - Refer to Agent	
	FRANKLIN ST	Intersection	Conflict with existing Street Use Permit.	12B-0111	Refer to Agent - Refer to Agent	
	FRANKLIN ST	Intersection	Conflict with existing Street Use Permit.	12B-0119	Refer to Agent - Refer to Agent	
	FRANKLIN ST	Intersection	Conflict with existing Street Use Permit.	12B-0122	Refer to Agent - Refer to Agent	
	FRANKLIN ST	Intersection	Conflict with existing Street Use Permit.	12B-0124	Refer to Agent - Refer to Agent	
	FRANKLIN ST	Intersection	Conflict with existing Street Use Permit.	12B-0131	Refer to Agent - Refer to Agent	
	FRANKLIN ST	Intersection	Conflict with existing Street Use Permit.	13B-0009	Refer to Agent - Refer to Agent	
	FRANKLIN ST	Intersection	Conflict with existing Street Use Permit.	13B-0012	Refer to Agent - Refer to Agent	
	FRANKLIN ST	Intersection	Conflict with existing Street Use Permit.	13B-0017	Refer to Agent - Refer to Agent	
	FRANKLIN ST	Intersection	Conflict with existing Street Use Permit.	13B-0040	Refer to Agent - Refer to Agent	
	FRANKLIN ST	Intersection	Conflict with existing Street Use Permit.	13B-0041	Refer to Agent - Refer to Agent	

Street Name	From St	To St	Message	Job	Contact	Dates
	FRANKLIN ST	Intersection	Please see special paving requirements for Moratorium Streets.	1574J		Oct 7 2010-Oct 7 2015
	FRANKLIN ST	Intersection	Proposed Excavation.	SF DPW IDC - Streets & Highways	Au Bui -	Aug 12 2013-Mar 28 2014
	FRANKLIN ST	Intersection	Proposed Excavation.	SF DPW IDC - Streets & Highways	Au Bui -	Jul 10 2013-Mar 28 2014
	FRANKLIN ST	Intersection	Proposed Excavation.	SF MTA SS - Transportation Engineering (Capital)	Cathal Hennessy -	Feb 1 2013-Dec 1 2013
	FRANKLIN ST	Intersection	Proposed Excavation.	SF Planning	Adam Varat -	Jan 1 2020-Dec 31 2020
FERN ST						
	FRANKLIN ST	Intersection	Conflict with existing Street Use Permit.	12B-0107	Refer to Agent - Refer to Agent	
	FRANKLIN ST	Intersection	Conflict with existing Street Use Permit.	12B-0111	Refer to Agent - Refer to Agent	
	FRANKLIN ST	Intersection	Conflict with existing Street Use Permit.	12B-0119	Refer to Agent - Refer to Agent	
	FRANKLIN ST	Intersection	Conflict with existing Street Use Permit.	12B-0122	Refer to Agent - Refer to Agent	
	FRANKLIN ST	Intersection	Conflict with existing Street Use Permit.	12B-0124	Refer to Agent - Refer to Agent	
	FRANKLIN ST	Intersection	Conflict with existing Street Use Permit.	12B-0131	Refer to Agent - Refer to Agent	
	FRANKLIN ST	Intersection	Conflict with existing Street Use Permit.	13B-0009	Refer to Agent - Refer to Agent	
	FRANKLIN ST	Intersection	Conflict with existing Street Use Permit.	13B-0012	Refer to Agent - Refer to Agent	
	FRANKLIN ST	Intersection	Conflict with existing Street Use Permit.	13B-0017	Refer to Agent - Refer to Agent	
	FRANKLIN ST	Intersection	Conflict with existing Street Use Permit.	13B-0040	Refer to Agent - Refer to Agent	
	FRANKLIN ST	Intersection	Proposed Paving.	PAVING	Au Bui -	Aug 12 2013-Mar 28 2014
	FRANKLIN ST	Intersection	Proposed Paving.	PAVING	Au Bui -	Jul 10 2013-Mar 28 2014
	FRANKLIN ST	Intersection	Proposed Excavation.	SF MTA SS - Transportation Engineering (Capital)	Cathal Hennessy -	Feb 1 2013-Dec 1 2013
FRANKLIN ST						
	ELLIS ST	Intersection	Conflict with existing excavation permit. It is mandatory that you coordinate all work for joint paving.	11EXC-2294	1-800-743-5000 - 1-800-743-5000	Mar 18 2013-Jul 31 2013
	WILLOW ST	ELLIS ST -	Conflict with existing excavation permit. It is mandatory that you coordinate all work for joint paving.	11EXC-2294	1-800-743-5000 - 1-800-743-5000	Mar 18 2013-Jul 31 2013
	WILLOW ST	Intersection	Conflict with existing excavation permit. It is mandatory that you coordinate all work for joint paving.	11EXC-2294	1-800-743-5000 - 1-800-743-5000	Mar 18 2013-Jul 31 2013
	FELL ST	LINDEN ST -	Conflict with existing Street Use Permit.	11IE-0114	Refer to Agent - Refer to Agent	
	AUSTIN ST	PINE ST -	Conflict with existing Street Use Permit.	12B-0023	Refer to Agent - Refer to Agent	

Street Name	From St	To St	Message	Job	Contact	Dates
	BUSH ST	AUSTIN ST -	Conflict with existing Street Use Permit.	12B-0023	Refer to Agent - Refer to Agent	
	DANIEL BURNHAM CT	SUTTER ST -	Conflict with existing Street Use Permit.	12B-0023	Refer to Agent - Refer to Agent	
	FERN ST	BUSH ST -	Conflict with existing Street Use Permit.	12B-0023	Refer to Agent - Refer to Agent	
	GEARY BLVD	PETER YORKE WAY \ POST ST -	Conflict with existing Street Use Permit.	12B-0023	Refer to Agent - Refer to Agent	
	PETER YORKE WAY \ POST ST	DANIEL BURNHAM CT -	Conflict with existing Street Use Permit.	12B-0023	Refer to Agent - Refer to Agent	
	PINE ST	Intersection	Conflict with existing Street Use Permit.	12B-0023	Refer to Agent - Refer to Agent	
	SUTTER ST	FERN ST -	Conflict with existing Street Use Permit.	12B-0023	Refer to Agent - Refer to Agent	
	AUSTIN ST	PINE ST -	Conflict with existing Street Use Permit.	12B-0025	Refer to Agent - Refer to Agent	
	BUSH ST	AUSTIN ST -	Conflict with existing Street Use Permit.	12B-0025	Refer to Agent - Refer to Agent	
	DANIEL BURNHAM CT	SUTTER ST -	Conflict with existing Street Use Permit.	12B-0025	Refer to Agent - Refer to Agent	
	FERN ST	BUSH ST -	Conflict with existing Street Use Permit.	12B-0025	Refer to Agent - Refer to Agent	
	GEARY BLVD	PETER YORKE WAY \ POST ST -	Conflict with existing Street Use Permit.	12B-0025	Refer to Agent - Refer to Agent	
	PETER YORKE WAY \ POST ST	DANIEL BURNHAM CT -	Conflict with existing Street Use Permit.	12B-0025	Refer to Agent - Refer to Agent	
	PINE ST	Intersection	Conflict with existing Street Use Permit.	12B-0025	Refer to Agent - Refer to Agent	
	SUTTER ST	FERN ST -	Conflict with existing Street Use Permit.	12B-0025	Refer to Agent - Refer to Agent	
	FULTON ST	MCALLISTER ST -	Conflict with existing Street Use Permit.	12B-0026	Refer to Agent - Refer to Agent	
	GROVE ST	FULTON ST -	Conflict with existing Street Use Permit.	12B-0026	Refer to Agent - Refer to Agent	
	HAYES ST	Intersection	Conflict with existing Street Use Permit.	12B-0026	Refer to Agent - Refer to Agent	
	HAYES ST	IVY ST -	Conflict with existing Street Use Permit.	12B-0026	Refer to Agent - Refer to Agent	
	IVY ST	GROVE ST -	Conflict with existing Street Use Permit.	12B-0026	Refer to Agent - Refer to Agent	
	MCALLISTER ST	REDWOOD ST -	Conflict with existing Street Use Permit.	12B-0026	Refer to Agent - Refer to Agent	
	REDWOOD ST	GOLDEN GATE AVE -	Conflict with existing Street Use Permit.	12B-0026	Refer to Agent - Refer to Agent	
	AUSTIN ST	PINE ST -	Conflict with existing Street Use Permit.	12B-0033	Refer to Agent - Refer to Agent	
	BUSH ST	AUSTIN ST -	Conflict with existing Street Use Permit.	12B-0033	Refer to Agent - Refer to Agent	
	DANIEL BURNHAM CT	SUTTER ST -	Conflict with existing Street Use Permit.	12B-0033	Refer to Agent - Refer to Agent	
	ELM ST	TURK ST -	Conflict with existing Street Use Permit.	12B-0033	Refer to Agent - Refer to Agent	
	FERN ST	BUSH ST -	Conflict with existing Street Use Permit.	12B-0033	Refer to Agent - Refer to Agent	
	FULTON ST	MCALLISTER ST -	Conflict with existing Street Use Permit.	12B-0033	Refer to Agent - Refer to Agent	
	GEARY BLVD	Intersection	Conflict with existing Street Use Permit.	12B-0033	Refer to Agent - Refer to Agent	

Street Name	From St	To St	Message	Job	Contact	Dates
	GEARY BLVD	PETER YORKE WAY \ POST ST -	Conflict with existing Street Use Permit.	12B-0033	Refer to Agent - Refer to Agent	
	GOLDEN GATE AVE	ELM ST -	Conflict with existing Street Use Permit.	12B-0033	Refer to Agent - Refer to Agent	
	GOLDEN GATE AVE	Intersection	Conflict with existing Street Use Permit.	12B-0033	Refer to Agent - Refer to Agent	
	GROVE ST	FULTON ST -	Conflict with existing Street Use Permit.	12B-0033	Refer to Agent - Refer to Agent	
	GROVE ST	Intersection	Conflict with existing Street Use Permit.	12B-0033	Refer to Agent - Refer to Agent	
	MCALLISTER ST	REDWOOD ST -	Conflict with existing Street Use Permit.	12B-0033	Refer to Agent - Refer to Agent	
	MYRTLE ST	GEARY BLVD -	Conflict with existing Street Use Permit.	12B-0033	Refer to Agent - Refer to Agent	
	OFARRELL ST \ STARR KING WAY	MYRTLE ST -	Conflict with existing Street Use Permit.	12B-0033	Refer to Agent - Refer to Agent	
	PETER YORKE WAY \ POST ST	DANIEL BURNHAM CT -	Conflict with existing Street Use Permit.	12B-0033	Refer to Agent - Refer to Agent	
	PINE ST	CALIFORNIA ST -	Conflict with existing Street Use Permit.	12B-0033	Refer to Agent - Refer to Agent	
	PINE ST	Intersection	Conflict with existing Street Use Permit.	12B-0033	Refer to Agent - Refer to Agent	
	REDWOOD ST	GOLDEN GATE AVE -	Conflict with existing Street Use Permit.	12B-0033	Refer to Agent - Refer to Agent	
	SUTTER ST	FERN ST -	Conflict with existing Street Use Permit.	12B-0033	Refer to Agent - Refer to Agent	
	GROVE ST	Intersection	Conflict with existing Street Use Permit.	12B-0036	Refer to Agent - Refer to Agent	
	FULTON ST	MCALLISTER ST -	Conflict with existing Street Use Permit.	12B-0040	Refer to Agent - Refer to Agent	
	GROVE ST	FULTON ST -	Conflict with existing Street Use Permit.	12B-0040	Refer to Agent - Refer to Agent	
	GROVE ST	Intersection	Conflict with existing Street Use Permit.	12B-0040	Refer to Agent - Refer to Agent	
	MCALLISTER ST	Intersection	Conflict with existing Street Use Permit.	12B-0040	Refer to Agent - Refer to Agent	
	PINE ST	Intersection	Conflict with existing Street Use Permit.	12B-0040	Refer to Agent - Refer to Agent	
	GEARY BLVD	Intersection	Conflict with existing Street Use Permit.	12B-0043	Refer to Agent - Refer to Agent	
	DANIEL BURNHAM CT	SUTTER ST -	Conflict with existing Street Use Permit.	12B-0049	Refer to Agent - Refer to Agent	
	EDDY ST	WILLOW ST -	Conflict with existing Street Use Permit.	12B-0049	Refer to Agent - Refer to Agent	
	ELLIS ST	OLIVE ST -	Conflict with existing Street Use Permit.	12B-0049	Refer to Agent - Refer to Agent	
	FELL ST	LINDEN ST -	Conflict with existing Street Use Permit.	12B-0049	Refer to Agent - Refer to Agent	
	FERN ST	BUSH ST -	Conflict with existing Street Use Permit.	12B-0049	Refer to Agent - Refer to Agent	
	FULTON ST	MCALLISTER ST -	Conflict with existing Street Use Permit.	12B-0049	Refer to Agent - Refer to Agent	
	GOLDEN GATE AVE	Intersection	Conflict with existing Street Use Permit.	12B-0049	Refer to Agent - Refer to Agent	
	GROVE ST	FULTON ST -	Conflict with existing Street Use Permit.	12B-0049	Refer to Agent - Refer to Agent	
	HAYES ST	IVY ST -	Conflict with existing Street Use Permit.	12B-0049	Refer to Agent - Refer to Agent	

Street Name	From St	To St	Message	Job	Contact	Dates
	IVY ST	GROVE ST -	Conflict with existing Street Use Permit.	12B-0049	Refer to Agent - Refer to Agent	
	LARCH ST	EDDY ST -	Conflict with existing Street Use Permit.	12B-0049	Refer to Agent - Refer to Agent	
	LINDEN ST	HAYES ST -	Conflict with existing Street Use Permit.	12B-0049	Refer to Agent - Refer to Agent	
	MCALLISTER ST	REDWOOD ST -	Conflict with existing Street Use Permit.	12B-0049	Refer to Agent - Refer to Agent	
	MYRTLE ST	GEARY BLVD -	Conflict with existing Street Use Permit.	12B-0049	Refer to Agent - Refer to Agent	
	OFARRELL ST \ STARR KING WAY	MYRTLE ST -	Conflict with existing Street Use Permit.	12B-0049	Refer to Agent - Refer to Agent	
	OLIVE ST	OFARRELL ST \ STARR KING WAY -	Conflict with existing Street Use Permit.	12B-0049	Refer to Agent - Refer to Agent	
	PETER YORKE WAY \ POST ST	DANIEL BURNHAM CT -	Conflict with existing Street Use Permit.	12B-0049	Refer to Agent - Refer to Agent	
	PETER YORKE WAY \ POST ST	Intersection	Conflict with existing Street Use Permit.	12B-0049	Refer to Agent - Refer to Agent	
	REDWOOD ST	GOLDEN GATE AVE -	Conflict with existing Street Use Permit.	12B-0049	Refer to Agent - Refer to Agent	
	SUTTER ST	FERN ST -	Conflict with existing Street Use Permit.	12B-0049	Refer to Agent - Refer to Agent	
	TURK ST	Intersection	Conflict with existing Street Use Permit.	12B-0049	Refer to Agent - Refer to Agent	
	TURK ST	LARCH ST -	Conflict with existing Street Use Permit.	12B-0049	Refer to Agent - Refer to Agent	
	WILLOW ST	ELLIS ST -	Conflict with existing Street Use Permit.	12B-0049	Refer to Agent - Refer to Agent	
	AUSTIN ST	PINE ST -	Conflict with existing Street Use Permit.	12B-0050	Refer to Agent - Refer to Agent	
	BUSH ST	AUSTIN ST -	Conflict with existing Street Use Permit.	12B-0050	Refer to Agent - Refer to Agent	
	DANIEL BURNHAM CT	SUTTER ST -	Conflict with existing Street Use Permit.	12B-0050	Refer to Agent - Refer to Agent	
	EDDY ST	WILLOW ST -	Conflict with existing Street Use Permit.	12B-0050	Refer to Agent - Refer to Agent	
	ELLIS ST	OLIVE ST -	Conflict with existing Street Use Permit.	12B-0050	Refer to Agent - Refer to Agent	
	ELM ST	TURK ST -	Conflict with existing Street Use Permit.	12B-0050	Refer to Agent - Refer to Agent	
	FELL ST	LINDEN ST -	Conflict with existing Street Use Permit.	12B-0050	Refer to Agent - Refer to Agent	
	FERN ST	BUSH ST -	Conflict with existing Street Use Permit.	12B-0050	Refer to Agent - Refer to Agent	
	FULTON ST	MCALLISTER ST -	Conflict with existing Street Use Permit.	12B-0050	Refer to Agent - Refer to Agent	
	GEARY BLVD	PETER YORKE WAY \ POST ST -	Conflict with existing Street Use Permit.	12B-0050	Refer to Agent - Refer to Agent	
	GOLDEN GATE AVE	ELM ST -	Conflict with existing Street Use Permit.	12B-0050	Refer to Agent - Refer to Agent	
	GROVE ST	FULTON ST -	Conflict with existing Street Use Permit.	12B-0050	Refer to Agent - Refer to Agent	
	HAYES ST	IVY ST -	Conflict with existing Street Use Permit.	12B-0050	Refer to Agent - Refer to Agent	
	IVY ST	GROVE ST -	Conflict with existing Street Use Permit.	12B-0050	Refer to Agent - Refer to Agent	
	LARCH ST	EDDY ST -	Conflict with existing Street Use Permit.	12B-0050	Refer to Agent - Refer to Agent	

Street Name	From St	To St	Message	Job	Contact	Dates
	LINDEN ST	HAYES ST -	Conflict with existing Street Use Permit.	12B-0050	Refer to Agent - Refer to Agent	
	MCALLISTER ST	REDWOOD ST -	Conflict with existing Street Use Permit.	12B-0050	Refer to Agent - Refer to Agent	
	MYRTLE ST	GEARY BLVD -	Conflict with existing Street Use Permit.	12B-0050	Refer to Agent - Refer to Agent	
	OFARRELL ST \ STARR KING WAY	MYRTLE ST -	Conflict with existing Street Use Permit.	12B-0050	Refer to Agent - Refer to Agent	
	OLIVE ST	OFARRELL ST \ STARR KING WAY -	Conflict with existing Street Use Permit.	12B-0050	Refer to Agent - Refer to Agent	
	PETER YORKE WAY \ POST ST	DANIEL BURNHAM CT -	Conflict with existing Street Use Permit.	12B-0050	Refer to Agent - Refer to Agent	
	PINE ST	CALIFORNIA ST -	Conflict with existing Street Use Permit.	12B-0050	Refer to Agent - Refer to Agent	
	REDWOOD ST	GOLDEN GATE AVE -	Conflict with existing Street Use Permit.	12B-0050	Refer to Agent - Refer to Agent	
	SUTTER ST	FERN ST -	Conflict with existing Street Use Permit.	12B-0050	Refer to Agent - Refer to Agent	
	TURK ST	LARCH ST -	Conflict with existing Street Use Permit.	12B-0050	Refer to Agent - Refer to Agent	
	WILLOW ST	ELLIS ST -	Conflict with existing Street Use Permit.	12B-0050	Refer to Agent - Refer to Agent	
	GROVE ST	Intersection	Conflict with existing Street Use Permit.	12B-0051	Refer to Agent - Refer to Agent	
	HAYES ST	IVY ST -	Conflict with existing Street Use Permit.	12B-0051	Refer to Agent - Refer to Agent	
	IVY ST	GROVE ST -	Conflict with existing Street Use Permit.	12B-0051	Refer to Agent - Refer to Agent	
	EDDY ST	WILLOW ST -	Conflict with existing Street Use Permit.	12B-0052	Refer to Agent - Refer to Agent	
	ELLIS ST	OLIVE ST -	Conflict with existing Street Use Permit.	12B-0052	Refer to Agent - Refer to Agent	
	ELM ST	TURK ST -	Conflict with existing Street Use Permit.	12B-0052	Refer to Agent - Refer to Agent	
	GOLDEN GATE AVE	ELM ST -	Conflict with existing Street Use Permit.	12B-0052	Refer to Agent - Refer to Agent	
	LARCH ST	EDDY ST -	Conflict with existing Street Use Permit.	12B-0052	Refer to Agent - Refer to Agent	
	MCALLISTER ST	Intersection	Conflict with existing Street Use Permit.	12B-0052	Refer to Agent - Refer to Agent	
	MCALLISTER ST	REDWOOD ST -	Conflict with existing Street Use Permit.	12B-0052	Refer to Agent - Refer to Agent	
	MYRTLE ST	GEARY BLVD -	Conflict with existing Street Use Permit.	12B-0052	Refer to Agent - Refer to Agent	
	OFARRELL ST \ STARR KING WAY	MYRTLE ST -	Conflict with existing Street Use Permit.	12B-0052	Refer to Agent - Refer to Agent	
	OLIVE ST	OFARRELL ST \ STARR KING WAY -	Conflict with existing Street Use Permit.	12B-0052	Refer to Agent - Refer to Agent	
	REDWOOD ST	GOLDEN GATE AVE -	Conflict with existing Street Use Permit.	12B-0052	Refer to Agent - Refer to Agent	
	TURK ST	LARCH ST -	Conflict with existing Street Use Permit.	12B-0052	Refer to Agent - Refer to Agent	
	WILLOW ST	ELLIS ST -	Conflict with existing Street Use Permit.	12B-0052	Refer to Agent - Refer to Agent	
	AUSTIN ST	PINE ST -	Conflict with existing Street Use Permit.	12B-0053	Refer to Agent - Refer to Agent	
	BUSH ST	AUSTIN ST -	Conflict with existing Street Use Permit.	12B-0053	Refer to Agent - Refer to Agent	

Street Name	From St	To St	Message	Job	Contact	Dates
	DANIEL BURNHAM CT	SUTTER ST -	Conflict with existing Street Use Permit.	12B-0053	Refer to Agent - Refer to Agent	
	EDDY ST	WILLOW ST -	Conflict with existing Street Use Permit.	12B-0053	Refer to Agent - Refer to Agent	
	ELLIS ST	OLIVE ST -	Conflict with existing Street Use Permit.	12B-0053	Refer to Agent - Refer to Agent	
	ELM ST	TURK ST -	Conflict with existing Street Use Permit.	12B-0053	Refer to Agent - Refer to Agent	
	FELL ST	LINDEN ST -	Conflict with existing Street Use Permit.	12B-0053	Refer to Agent - Refer to Agent	
	FERN ST	BUSH ST -	Conflict with existing Street Use Permit.	12B-0053	Refer to Agent - Refer to Agent	
	FULTON ST	MCALLISTER ST -	Conflict with existing Street Use Permit.	12B-0053	Refer to Agent - Refer to Agent	
	GEARY BLVD	PETER YORKE WAY \ POST ST -	Conflict with existing Street Use Permit.	12B-0053	Refer to Agent - Refer to Agent	
	GOLDEN GATE AVE	ELM ST -	Conflict with existing Street Use Permit.	12B-0053	Refer to Agent - Refer to Agent	
	GROVE ST	FULTON ST -	Conflict with existing Street Use Permit.	12B-0053	Refer to Agent - Refer to Agent	
	HAYES ST	IVY ST -	Conflict with existing Street Use Permit.	12B-0053	Refer to Agent - Refer to Agent	
	IVY ST	GROVE ST -	Conflict with existing Street Use Permit.	12B-0053	Refer to Agent - Refer to Agent	
	LARCH ST	EDDY ST -	Conflict with existing Street Use Permit.	12B-0053	Refer to Agent - Refer to Agent	
	LINDEN ST	HAYES ST -	Conflict with existing Street Use Permit.	12B-0053	Refer to Agent - Refer to Agent	
	MCALLISTER ST	REDWOOD ST -	Conflict with existing Street Use Permit.	12B-0053	Refer to Agent - Refer to Agent	
	MYRTLE ST	GEARY BLVD -	Conflict with existing Street Use Permit.	12B-0053	Refer to Agent - Refer to Agent	
	OFARRELL ST \ STARR KING WAY	MYRTLE ST -	Conflict with existing Street Use Permit.	12B-0053	Refer to Agent - Refer to Agent	
	OLIVE ST	OFARRELL ST \ STARR KING WAY -	Conflict with existing Street Use Permit.	12B-0053	Refer to Agent - Refer to Agent	
	PETER YORKE WAY \ POST ST	DANIEL BURNHAM CT -	Conflict with existing Street Use Permit.	12B-0053	Refer to Agent - Refer to Agent	
	REDWOOD ST	GOLDEN GATE AVE -	Conflict with existing Street Use Permit.	12B-0053	Refer to Agent - Refer to Agent	
	SUTTER ST	FERN ST -	Conflict with existing Street Use Permit.	12B-0053	Refer to Agent - Refer to Agent	
	TURK ST	LARCH ST -	Conflict with existing Street Use Permit.	12B-0053	Refer to Agent - Refer to Agent	
	WILLOW ST	ELLIS ST -	Conflict with existing Street Use Permit.	12B-0053	Refer to Agent - Refer to Agent	
	EDDY ST	WILLOW ST -	Conflict with existing Street Use Permit.	12B-0056	Refer to Agent - Refer to Agent	
	ELLIS ST	OLIVE ST -	Conflict with existing Street Use Permit.	12B-0056	Refer to Agent - Refer to Agent	
	ELM ST	TURK ST -	Conflict with existing Street Use Permit.	12B-0056	Refer to Agent - Refer to Agent	
	FELL ST	Intersection	Conflict with existing Street Use Permit.	12B-0056	Refer to Agent - Refer to Agent	
	FELL ST	LINDEN ST -	Conflict with existing Street Use Permit.	12B-0056	Refer to Agent - Refer to Agent	
	FULTON ST	MCALLISTER ST -	Conflict with existing Street Use Permit.	12B-0056	Refer to Agent - Refer to Agent	

Street Name	From St	To St	Message	Job	Contact	Dates
	GOLDEN GATE AVE	ELM ST -	Conflict with existing Street Use Permit.	12B-0056	Refer to Agent - Refer to Agent	
	GROVE ST	FULTON ST -	Conflict with existing Street Use Permit.	12B-0056	Refer to Agent - Refer to Agent	
	HAYES ST	Intersection	Conflict with existing Street Use Permit.	12B-0056	Refer to Agent - Refer to Agent	
	HAYES ST	IVY ST -	Conflict with existing Street Use Permit.	12B-0056	Refer to Agent - Refer to Agent	
	IVY ST	GROVE ST -	Conflict with existing Street Use Permit.	12B-0056	Refer to Agent - Refer to Agent	
	LARCH ST	EDDY ST -	Conflict with existing Street Use Permit.	12B-0056	Refer to Agent - Refer to Agent	
	LINDEN ST	HAYES ST -	Conflict with existing Street Use Permit.	12B-0056	Refer to Agent - Refer to Agent	
	MCALLISTER ST	REDWOOD ST -	Conflict with existing Street Use Permit.	12B-0056	Refer to Agent - Refer to Agent	
	MYRTLE ST	GEARY BLVD -	Conflict with existing Street Use Permit.	12B-0056	Refer to Agent - Refer to Agent	
	OFARRELL ST \ STARR KING WAY	MYRTLE ST -	Conflict with existing Street Use Permit.	12B-0056	Refer to Agent - Refer to Agent	
	OLIVE ST	OFARRELL ST \ STARR KING WAY -	Conflict with existing Street Use Permit.	12B-0056	Refer to Agent - Refer to Agent	
	REDWOOD ST	GOLDEN GATE AVE -	Conflict with existing Street Use Permit.	12B-0056	Refer to Agent - Refer to Agent	
	TURK ST	Intersection	Conflict with existing Street Use Permit.	12B-0056	Refer to Agent - Refer to Agent	
	TURK ST	LARCH ST -	Conflict with existing Street Use Permit.	12B-0056	Refer to Agent - Refer to Agent	
	WILLOW ST	ELLIS ST -	Conflict with existing Street Use Permit.	12B-0056	Refer to Agent - Refer to Agent	
	FULTON ST	MCALLISTER ST -	Conflict with existing Street Use Permit.	12B-0059	Refer to Agent - Refer to Agent	
	GROVE ST	FULTON ST -	Conflict with existing Street Use Permit.	12B-0059	Refer to Agent - Refer to Agent	
	GROVE ST	Intersection	Conflict with existing Street Use Permit.	12B-0059	Refer to Agent - Refer to Agent	
	MCALLISTER ST	Intersection	Conflict with existing Street Use Permit.	12B-0059	Refer to Agent - Refer to Agent	
	AUSTIN ST	PINE ST -	Conflict with existing Street Use Permit.	12B-0065	Refer to Agent - Refer to Agent	
	BUSH ST	AUSTIN ST -	Conflict with existing Street Use Permit.	12B-0065	Refer to Agent - Refer to Agent	
	DANIEL BURNHAM CT	SUTTER ST -	Conflict with existing Street Use Permit.	12B-0065	Refer to Agent - Refer to Agent	
	FELL ST	LINDEN ST -	Conflict with existing Street Use Permit.	12B-0065	Refer to Agent - Refer to Agent	
	FERN ST	BUSH ST -	Conflict with existing Street Use Permit.	12B-0065	Refer to Agent - Refer to Agent	
	FULTON ST	MCALLISTER ST -	Conflict with existing Street Use Permit.	12B-0065	Refer to Agent - Refer to Agent	
	GOLDEN GATE AVE	Intersection	Conflict with existing Street Use Permit.	12B-0065	Refer to Agent - Refer to Agent	
	GROVE ST	FULTON ST -	Conflict with existing Street Use Permit.	12B-0065	Refer to Agent - Refer to Agent	
	HAYES ST	IVY ST -	Conflict with existing Street Use Permit.	12B-0065	Refer to Agent - Refer to Agent	
	IVY ST	GROVE ST -	Conflict with existing Street Use Permit.	12B-0065	Refer to Agent - Refer to Agent	

Street Name	From St	To St	Message	Job	Contact	Dates
	LINDEN ST	HAYES ST -	Conflict with existing Street Use Permit.	12B-0065	Refer to Agent - Refer to Agent	
	MCALLISTER ST	REDWOOD ST -	Conflict with existing Street Use Permit.	12B-0065	Refer to Agent - Refer to Agent	
	PETER YORKE WAY \ POST ST	DANIEL BURNHAM CT -	Conflict with existing Street Use Permit.	12B-0065	Refer to Agent - Refer to Agent	
	PINE ST	Intersection	Conflict with existing Street Use Permit.	12B-0065	Refer to Agent - Refer to Agent	
	REDWOOD ST	GOLDEN GATE AVE -	Conflict with existing Street Use Permit.	12B-0065	Refer to Agent - Refer to Agent	
	SUTTER ST	FERN ST -	Conflict with existing Street Use Permit.	12B-0065	Refer to Agent - Refer to Agent	
	GROVE ST	Intersection	Conflict with existing Street Use Permit.	12B-0067	Refer to Agent - Refer to Agent	
	HAYES ST	IVY ST -	Conflict with existing Street Use Permit.	12B-0067	Refer to Agent - Refer to Agent	
	IVY ST	GROVE ST -	Conflict with existing Street Use Permit.	12B-0067	Refer to Agent - Refer to Agent	
	EDDY ST	WILLOW ST -	Conflict with existing Street Use Permit.	12B-0069	Refer to Agent - Refer to Agent	
	ELLIS ST	OLIVE ST -	Conflict with existing Street Use Permit.	12B-0069	Refer to Agent - Refer to Agent	
	ELM ST	TURK ST -	Conflict with existing Street Use Permit.	12B-0069	Refer to Agent - Refer to Agent	
	GOLDEN GATE AVE	ELM ST -	Conflict with existing Street Use Permit.	12B-0069	Refer to Agent - Refer to Agent	
	LARCH ST	EDDY ST -	Conflict with existing Street Use Permit.	12B-0069	Refer to Agent - Refer to Agent	
	MCALLISTER ST	REDWOOD ST -	Conflict with existing Street Use Permit.	12B-0069	Refer to Agent - Refer to Agent	
	MYRTLE ST	Intersection	Conflict with existing Street Use Permit.	12B-0069	Refer to Agent - Refer to Agent	
	OFARRELL ST \ STARR KING WAY	MYRTLE ST -	Conflict with existing Street Use Permit.	12B-0069	Refer to Agent - Refer to Agent	
	OLIVE ST	OFARRELL ST \ STARR KING WAY -	Conflict with existing Street Use Permit.	12B-0069	Refer to Agent - Refer to Agent	
	REDWOOD ST	GOLDEN GATE AVE -	Conflict with existing Street Use Permit.	12B-0069	Refer to Agent - Refer to Agent	
	TURK ST	LARCH ST -	Conflict with existing Street Use Permit.	12B-0069	Refer to Agent - Refer to Agent	
	WILLOW ST	ELLIS ST -	Conflict with existing Street Use Permit.	12B-0069	Refer to Agent - Refer to Agent	
	EDDY ST	WILLOW ST -	Conflict with existing Street Use Permit.	12B-0080	Refer to Agent - Refer to Agent	
	ELLIS ST	OLIVE ST -	Conflict with existing Street Use Permit.	12B-0080	Refer to Agent - Refer to Agent	
	ELM ST	TURK ST -	Conflict with existing Street Use Permit.	12B-0080	Refer to Agent - Refer to Agent	
	GEARY BLVD	Intersection	Conflict with existing Street Use Permit.	12B-0080	Refer to Agent - Refer to Agent	
	GOLDEN GATE AVE	ELM ST -	Conflict with existing Street Use Permit.	12B-0080	Refer to Agent - Refer to Agent	
	LARCH ST	EDDY ST -	Conflict with existing Street Use Permit.	12B-0080	Refer to Agent - Refer to Agent	
	MCALLISTER ST	Intersection	Conflict with existing Street Use Permit.	12B-0080	Refer to Agent - Refer to Agent	
	MCALLISTER ST	REDWOOD ST -	Conflict with existing Street Use Permit.	12B-0080	Refer to Agent - Refer to Agent	

Street Name	From St	To St	Message	Job	Contact	Dates
	MYRTLE ST	GEARY BLVD -	Conflict with existing Street Use Permit.	12B-0080	Refer to Agent - Refer to Agent	
	OFARRELL ST \ STARR KING WAY	MYRTLE ST -	Conflict with existing Street Use Permit.	12B-0080	Refer to Agent - Refer to Agent	
	OLIVE ST	OFARRELL ST \ STARR KING WAY -	Conflict with existing Street Use Permit.	12B-0080	Refer to Agent - Refer to Agent	
	REDWOOD ST	GOLDEN GATE AVE -	Conflict with existing Street Use Permit.	12B-0080	Refer to Agent - Refer to Agent	
	TURK ST	LARCH ST -	Conflict with existing Street Use Permit.	12B-0080	Refer to Agent - Refer to Agent	
	WILLOW ST	ELLIS ST -	Conflict with existing Street Use Permit.	12B-0080	Refer to Agent - Refer to Agent	
	WILLOW ST	Intersection	Conflict with existing Street Use Permit.	12B-0080	Refer to Agent - Refer to Agent	
	AUSTIN ST	PINE ST -	Conflict with existing Street Use Permit.	12B-0088	Refer to Agent - Refer to Agent	
	BUSH ST	AUSTIN ST -	Conflict with existing Street Use Permit.	12B-0088	Refer to Agent - Refer to Agent	
	DANIEL BURNHAM CT	SUTTER ST -	Conflict with existing Street Use Permit.	12B-0088	Refer to Agent - Refer to Agent	
	FERN ST	BUSH ST -	Conflict with existing Street Use Permit.	12B-0088	Refer to Agent - Refer to Agent	
	PETER YORKE WAY \ POST ST	DANIEL BURNHAM CT -	Conflict with existing Street Use Permit.	12B-0088	Refer to Agent - Refer to Agent	
	PINE ST	Intersection	Conflict with existing Street Use Permit.	12B-0088	Refer to Agent - Refer to Agent	
	SUTTER ST	FERN ST -	Conflict with existing Street Use Permit.	12B-0088	Refer to Agent - Refer to Agent	
	AUSTIN ST	PINE ST -	Conflict with existing Street Use Permit.	12B-0090	Refer to Agent - Refer to Agent	
	BUSH ST	AUSTIN ST -	Conflict with existing Street Use Permit.	12B-0090	Refer to Agent - Refer to Agent	
	DANIEL BURNHAM CT	SUTTER ST -	Conflict with existing Street Use Permit.	12B-0090	Refer to Agent - Refer to Agent	
	EDDY ST	WILLOW ST -	Conflict with existing Street Use Permit.	12B-0090	Refer to Agent - Refer to Agent	
	ELLIS ST	OLIVE ST -	Conflict with existing Street Use Permit.	12B-0090	Refer to Agent - Refer to Agent	
	FELL ST	LINDEN ST -	Conflict with existing Street Use Permit.	12B-0090	Refer to Agent - Refer to Agent	
	FERN ST	BUSH ST -	Conflict with existing Street Use Permit.	12B-0090	Refer to Agent - Refer to Agent	
	FULTON ST	MCALLISTER ST -	Conflict with existing Street Use Permit.	12B-0090	Refer to Agent - Refer to Agent	
	GEARY BLVD	Intersection	Conflict with existing Street Use Permit.	12B-0090	Refer to Agent - Refer to Agent	
	GOLDEN GATE AVE	Intersection	Conflict with existing Street Use Permit.	12B-0090	Refer to Agent - Refer to Agent	
	GROVE ST	FULTON ST -	Conflict with existing Street Use Permit.	12B-0090	Refer to Agent - Refer to Agent	
	HAYES ST	IVY ST -	Conflict with existing Street Use Permit.	12B-0090	Refer to Agent - Refer to Agent	
	IVY ST	GROVE ST -	Conflict with existing Street Use Permit.	12B-0090	Refer to Agent - Refer to Agent	
	LARCH ST	EDDY ST -	Conflict with existing Street Use Permit.	12B-0090	Refer to Agent - Refer to Agent	
	LINDEN ST	HAYES ST -	Conflict with existing Street Use Permit.	12B-0090	Refer to Agent - Refer to Agent	

Street Name	From St	To St	Message	Job	Contact	Dates
	MCALLISTER ST	REDWOOD ST -	Conflict with existing Street Use Permit.	12B-0090	Refer to Agent - Refer to Agent	
	MYRTLE ST	GEARY BLVD -	Conflict with existing Street Use Permit.	12B-0090	Refer to Agent - Refer to Agent	
	OFARRELL ST \ STARR KING WAY	MYRTLE ST -	Conflict with existing Street Use Permit.	12B-0090	Refer to Agent - Refer to Agent	
	OLIVE ST	OFARRELL ST \ STARR KING WAY -	Conflict with existing Street Use Permit.	12B-0090	Refer to Agent - Refer to Agent	
	PETER YORKE WAY \ POST ST	DANIEL BURNHAM CT -	Conflict with existing Street Use Permit.	12B-0090	Refer to Agent - Refer to Agent	
	PINE ST	Intersection	Conflict with existing Street Use Permit.	12B-0090	Refer to Agent - Refer to Agent	
	REDWOOD ST	GOLDEN GATE AVE -	Conflict with existing Street Use Permit.	12B-0090	Refer to Agent - Refer to Agent	
	SUTTER ST	FERN ST -	Conflict with existing Street Use Permit.	12B-0090	Refer to Agent - Refer to Agent	
	TURK ST	LARCH ST -	Conflict with existing Street Use Permit.	12B-0090	Refer to Agent - Refer to Agent	
	WILLOW ST	ELLIS ST -	Conflict with existing Street Use Permit.	12B-0090	Refer to Agent - Refer to Agent	
	EDDY ST	WILLOW ST -	Conflict with existing Street Use Permit.	12B-0093	Refer to Agent - Refer to Agent	
	ELLIS ST	OLIVE ST -	Conflict with existing Street Use Permit.	12B-0093	Refer to Agent - Refer to Agent	
	ELM ST	TURK ST -	Conflict with existing Street Use Permit.	12B-0093	Refer to Agent - Refer to Agent	
	GOLDEN GATE AVE	ELM ST -	Conflict with existing Street Use Permit.	12B-0093	Refer to Agent - Refer to Agent	
	LARCH ST	EDDY ST -	Conflict with existing Street Use Permit.	12B-0093	Refer to Agent - Refer to Agent	
	MCALLISTER ST	Intersection	Conflict with existing Street Use Permit.	12B-0093	Refer to Agent - Refer to Agent	
	MCALLISTER ST	REDWOOD ST -	Conflict with existing Street Use Permit.	12B-0093	Refer to Agent - Refer to Agent	
	MYRTLE ST	GEARY BLVD -	Conflict with existing Street Use Permit.	12B-0093	Refer to Agent - Refer to Agent	
	OFARRELL ST \ STARR KING WAY	MYRTLE ST -	Conflict with existing Street Use Permit.	12B-0093	Refer to Agent - Refer to Agent	
	OLIVE ST	OFARRELL ST \ STARR KING WAY -	Conflict with existing Street Use Permit.	12B-0093	Refer to Agent - Refer to Agent	
	REDWOOD ST	GOLDEN GATE AVE -	Conflict with existing Street Use Permit.	12B-0093	Refer to Agent - Refer to Agent	
	TURK ST	LARCH ST -	Conflict with existing Street Use Permit.	12B-0093	Refer to Agent - Refer to Agent	
	WILLOW ST	ELLIS ST -	Conflict with existing Street Use Permit.	12B-0093	Refer to Agent - Refer to Agent	
	AUSTIN ST	PINE ST -	Conflict with existing Street Use Permit.	12B-0097	Refer to Agent - Refer to Agent	
	BUSH ST	AUSTIN ST -	Conflict with existing Street Use Permit.	12B-0097	Refer to Agent - Refer to Agent	
	CALIFORNIA ST	Intersection	Conflict with existing Street Use Permit.	12B-0097	Refer to Agent - Refer to Agent	
	DANIEL BURNHAM CT	SUTTER ST -	Conflict with existing Street Use Permit.	12B-0097	Refer to Agent - Refer to Agent	
	ELM ST	TURK ST -	Conflict with existing Street Use Permit.	12B-0097	Refer to Agent - Refer to Agent	
	FELL ST	Intersection	Conflict with existing Street Use Permit.	12B-0097	Refer to Agent - Refer to Agent	

Street Name	From St	To St	Message	Job	Contact	Dates
	FELL ST	LINDEN ST -	Conflict with existing Street Use Permit.	12B-0097	Refer to Agent - Refer to Agent	
	FERN ST	BUSH ST -	Conflict with existing Street Use Permit.	12B-0097	Refer to Agent - Refer to Agent	
	FULTON ST	MCALLISTER ST -	Conflict with existing Street Use Permit.	12B-0097	Refer to Agent - Refer to Agent	
	GEARY BLVD	PETER YORKE WAY \ POST ST -	Conflict with existing Street Use Permit.	12B-0097	Refer to Agent - Refer to Agent	
	GOLDEN GATE AVE	ELM ST -	Conflict with existing Street Use Permit.	12B-0097	Refer to Agent - Refer to Agent	
	GROVE ST	FULTON ST -	Conflict with existing Street Use Permit.	12B-0097	Refer to Agent - Refer to Agent	
	HAYES ST	IVY ST -	Conflict with existing Street Use Permit.	12B-0097	Refer to Agent - Refer to Agent	
	IVY ST	GROVE ST -	Conflict with existing Street Use Permit.	12B-0097	Refer to Agent - Refer to Agent	
	LINDEN ST	HAYES ST -	Conflict with existing Street Use Permit.	12B-0097	Refer to Agent - Refer to Agent	
	MCALLISTER ST	REDWOOD ST -	Conflict with existing Street Use Permit.	12B-0097	Refer to Agent - Refer to Agent	
	MYRTLE ST	GEARY BLVD -	Conflict with existing Street Use Permit.	12B-0097	Refer to Agent - Refer to Agent	
	OFARRELL ST \ STARR KING WAY	Intersection	Conflict with existing Street Use Permit.	12B-0097	Refer to Agent - Refer to Agent	
	OFARRELL ST \ STARR KING WAY	MYRTLE ST -	Conflict with existing Street Use Permit.	12B-0097	Refer to Agent - Refer to Agent	
	PETER YORKE WAY \ POST ST	DANIEL BURNHAM CT -	Conflict with existing Street Use Permit.	12B-0097	Refer to Agent - Refer to Agent	
	PETER YORKE WAY \ POST ST	Intersection	Conflict with existing Street Use Permit.	12B-0097	Refer to Agent - Refer to Agent	
	PINE ST	CALIFORNIA ST -	Conflict with existing Street Use Permit.	12B-0097	Refer to Agent - Refer to Agent	
	REDWOOD ST	GOLDEN GATE AVE -	Conflict with existing Street Use Permit.	12B-0097	Refer to Agent - Refer to Agent	
	SUTTER ST	FERN ST -	Conflict with existing Street Use Permit.	12B-0097	Refer to Agent - Refer to Agent	
	TURK ST	Intersection	Conflict with existing Street Use Permit.	12B-0097	Refer to Agent - Refer to Agent	
	GEARY BLVD	Intersection	Conflict with existing Street Use Permit.	12B-0104	Refer to Agent - Refer to Agent	
	FULTON ST	Intersection	Conflict with existing Street Use Permit.	12B-0106	Refer to Agent - Refer to Agent	
	FULTON ST	MCALLISTER ST -	Conflict with existing Street Use Permit.	12B-0106	Refer to Agent - Refer to Agent	
	GOLDEN GATE AVE	Intersection	Conflict with existing Street Use Permit.	12B-0106	Refer to Agent - Refer to Agent	
	GROVE ST	FULTON ST -	Conflict with existing Street Use Permit.	12B-0106	Refer to Agent - Refer to Agent	
	GROVE ST	Intersection	Conflict with existing Street Use Permit.	12B-0106	Refer to Agent - Refer to Agent	
	MCALLISTER ST	Intersection	Conflict with existing Street Use Permit.	12B-0106	Refer to Agent - Refer to Agent	
	MCALLISTER ST	REDWOOD ST -	Conflict with existing Street Use Permit.	12B-0106	Refer to Agent - Refer to Agent	
	REDWOOD ST	GOLDEN GATE AVE -	Conflict with existing Street Use Permit.	12B-0106	Refer to Agent - Refer to Agent	
	REDWOOD ST	Intersection	Conflict with existing Street Use Permit.	12B-0106	Refer to Agent - Refer to Agent	

Street Name	From St	To St	Message	Job	Contact	Dates
	AUSTIN ST	Intersection	Conflict with existing Street Use Permit.	12B-0107	Refer to Agent - Refer to Agent	
	AUSTIN ST	PINE ST -	Conflict with existing Street Use Permit.	12B-0107	Refer to Agent - Refer to Agent	
	BUSH ST	AUSTIN ST -	Conflict with existing Street Use Permit.	12B-0107	Refer to Agent - Refer to Agent	
	BUSH ST	Intersection	Conflict with existing Street Use Permit.	12B-0107	Refer to Agent - Refer to Agent	
	DANIEL BURNHAM CT	Intersection	Conflict with existing Street Use Permit.	12B-0107	Refer to Agent - Refer to Agent	
	DANIEL BURNHAM CT	SUTTER ST -	Conflict with existing Street Use Permit.	12B-0107	Refer to Agent - Refer to Agent	
	EDDY ST	Intersection	Conflict with existing Street Use Permit.	12B-0107	Refer to Agent - Refer to Agent	
	EDDY ST	WILLOW ST -	Conflict with existing Street Use Permit.	12B-0107	Refer to Agent - Refer to Agent	
	ELLIS ST	Intersection	Conflict with existing Street Use Permit.	12B-0107	Refer to Agent - Refer to Agent	
	ELLIS ST	OLIVE ST -	Conflict with existing Street Use Permit.	12B-0107	Refer to Agent - Refer to Agent	
	ELM ST	Intersection	Conflict with existing Street Use Permit.	12B-0107	Refer to Agent - Refer to Agent	
	ELM ST	TURK ST -	Conflict with existing Street Use Permit.	12B-0107	Refer to Agent - Refer to Agent	
	FELL ST	Intersection	Conflict with existing Street Use Permit.	12B-0107	Refer to Agent - Refer to Agent	
	FELL ST	LINDEN ST -	Conflict with existing Street Use Permit.	12B-0107	Refer to Agent - Refer to Agent	
	FERN ST	BUSH ST -	Conflict with existing Street Use Permit.	12B-0107	Refer to Agent - Refer to Agent	
	FERN ST	Intersection	Conflict with existing Street Use Permit.	12B-0107	Refer to Agent - Refer to Agent	
	FULTON ST	Intersection	Conflict with existing Street Use Permit.	12B-0107	Refer to Agent - Refer to Agent	
	FULTON ST	MCALLISTER ST -	Conflict with existing Street Use Permit.	12B-0107	Refer to Agent - Refer to Agent	
	GEARY BLVD	Intersection	Conflict with existing Street Use Permit.	12B-0107	Refer to Agent - Refer to Agent	
	GOLDEN GATE AVE	ELM ST -	Conflict with existing Street Use Permit.	12B-0107	Refer to Agent - Refer to Agent	
	GOLDEN GATE AVE	Intersection	Conflict with existing Street Use Permit.	12B-0107	Refer to Agent - Refer to Agent	
	GROVE ST	FULTON ST -	Conflict with existing Street Use Permit.	12B-0107	Refer to Agent - Refer to Agent	
	GROVE ST	Intersection	Conflict with existing Street Use Permit.	12B-0107	Refer to Agent - Refer to Agent	
	HAYES ST	Intersection	Conflict with existing Street Use Permit.	12B-0107	Refer to Agent - Refer to Agent	
	HAYES ST	IVY ST -	Conflict with existing Street Use Permit.	12B-0107	Refer to Agent - Refer to Agent	
	IVY ST	GROVE ST -	Conflict with existing Street Use Permit.	12B-0107	Refer to Agent - Refer to Agent	
	IVY ST	Intersection	Conflict with existing Street Use Permit.	12B-0107	Refer to Agent - Refer to Agent	
	LARCH ST	EDDY ST -	Conflict with existing Street Use Permit.	12B-0107	Refer to Agent - Refer to Agent	
	LARCH ST	Intersection	Conflict with existing Street Use Permit.	12B-0107	Refer to Agent - Refer to Agent	

Street Name	From St	To St	Message	Job	Contact	Dates
	LINDEN ST	HAYES ST -	Conflict with existing Street Use Permit.	12B-0107	Refer to Agent - Refer to Agent	
	LINDEN ST	Intersection	Conflict with existing Street Use Permit.	12B-0107	Refer to Agent - Refer to Agent	
	MCALLISTER ST	Intersection	Conflict with existing Street Use Permit.	12B-0107	Refer to Agent - Refer to Agent	
	MCALLISTER ST	REDWOOD ST -	Conflict with existing Street Use Permit.	12B-0107	Refer to Agent - Refer to Agent	
	MYRTLE ST	GEARY BLVD -	Conflict with existing Street Use Permit.	12B-0107	Refer to Agent - Refer to Agent	
	MYRTLE ST	Intersection	Conflict with existing Street Use Permit.	12B-0107	Refer to Agent - Refer to Agent	
	OFARRELL ST \ STARR KING WAY	Intersection	Conflict with existing Street Use Permit.	12B-0107	Refer to Agent - Refer to Agent	
	OFARRELL ST \ STARR KING WAY	MYRTLE ST -	Conflict with existing Street Use Permit.	12B-0107	Refer to Agent - Refer to Agent	
	OLIVE ST	Intersection	Conflict with existing Street Use Permit.	12B-0107	Refer to Agent - Refer to Agent	
	OLIVE ST	OFARRELL ST \ STARR KING WAY -	Conflict with existing Street Use Permit.	12B-0107	Refer to Agent - Refer to Agent	
	PETER YORKE WAY \ POST ST	DANIEL BURNHAM CT -	Conflict with existing Street Use Permit.	12B-0107	Refer to Agent - Refer to Agent	
	PETER YORKE WAY \ POST ST	Intersection	Conflict with existing Street Use Permit.	12B-0107	Refer to Agent - Refer to Agent	
	PINE ST	Intersection	Conflict with existing Street Use Permit.	12B-0107	Refer to Agent - Refer to Agent	
	REDWOOD ST	GOLDEN GATE AVE -	Conflict with existing Street Use Permit.	12B-0107	Refer to Agent - Refer to Agent	
	REDWOOD ST	Intersection	Conflict with existing Street Use Permit.	12B-0107	Refer to Agent - Refer to Agent	
	SUTTER ST	FERN ST -	Conflict with existing Street Use Permit.	12B-0107	Refer to Agent - Refer to Agent	
	SUTTER ST	Intersection	Conflict with existing Street Use Permit.	12B-0107	Refer to Agent - Refer to Agent	
	TURK ST	Intersection	Conflict with existing Street Use Permit.	12B-0107	Refer to Agent - Refer to Agent	
	TURK ST	LARCH ST -	Conflict with existing Street Use Permit.	12B-0107	Refer to Agent - Refer to Agent	
	WILLOW ST	ELLIS ST -	Conflict with existing Street Use Permit.	12B-0107	Refer to Agent - Refer to Agent	
	WILLOW ST	Intersection	Conflict with existing Street Use Permit.	12B-0107	Refer to Agent - Refer to Agent	
	AUSTIN ST	Intersection	Conflict with existing Street Use Permit.	12B-0111	Refer to Agent - Refer to Agent	
	AUSTIN ST	PINE ST -	Conflict with existing Street Use Permit.	12B-0111	Refer to Agent - Refer to Agent	
	BUSH ST	AUSTIN ST -	Conflict with existing Street Use Permit.	12B-0111	Refer to Agent - Refer to Agent	
	BUSH ST	Intersection	Conflict with existing Street Use Permit.	12B-0111	Refer to Agent - Refer to Agent	
	CALIFORNIA ST	Intersection	Conflict with existing Street Use Permit.	12B-0111	Refer to Agent - Refer to Agent	
	DANIEL BURNHAM CT	Intersection	Conflict with existing Street Use Permit.	12B-0111	Refer to Agent - Refer to Agent	
	DANIEL BURNHAM CT	SUTTER ST -	Conflict with existing Street Use Permit.	12B-0111	Refer to Agent - Refer to Agent	
	ELM ST	Intersection	Conflict with existing Street Use Permit.	12B-0111	Refer to Agent - Refer to Agent	

Street Name	From St	To St	Message	Job	Contact	Dates
	ELM ST	TURK ST -	Conflict with existing Street Use Permit.	12B-0111	Refer to Agent - Refer to Agent	
	FELL ST	Intersection	Conflict with existing Street Use Permit.	12B-0111	Refer to Agent - Refer to Agent	
	FELL ST	LINDEN ST -	Conflict with existing Street Use Permit.	12B-0111	Refer to Agent - Refer to Agent	
	FERN ST	BUSH ST -	Conflict with existing Street Use Permit.	12B-0111	Refer to Agent - Refer to Agent	
	FERN ST	Intersection	Conflict with existing Street Use Permit.	12B-0111	Refer to Agent - Refer to Agent	
	FULTON ST	Intersection	Conflict with existing Street Use Permit.	12B-0111	Refer to Agent - Refer to Agent	
	FULTON ST	MCALLISTER ST -	Conflict with existing Street Use Permit.	12B-0111	Refer to Agent - Refer to Agent	
	GEARY BLVD	Intersection	Conflict with existing Street Use Permit.	12B-0111	Refer to Agent - Refer to Agent	
	GEARY BLVD	PETER YORKE WAY \ POST ST -	Conflict with existing Street Use Permit.	12B-0111	Refer to Agent - Refer to Agent	
	GOLDEN GATE AVE	ELM ST -	Conflict with existing Street Use Permit.	12B-0111	Refer to Agent - Refer to Agent	
	GOLDEN GATE AVE	Intersection	Conflict with existing Street Use Permit.	12B-0111	Refer to Agent - Refer to Agent	
	GROVE ST	FULTON ST -	Conflict with existing Street Use Permit.	12B-0111	Refer to Agent - Refer to Agent	
	GROVE ST	Intersection	Conflict with existing Street Use Permit.	12B-0111	Refer to Agent - Refer to Agent	
	HAYES ST	Intersection	Conflict with existing Street Use Permit.	12B-0111	Refer to Agent - Refer to Agent	
	HAYES ST	IVY ST -	Conflict with existing Street Use Permit.	12B-0111	Refer to Agent - Refer to Agent	
	IVY ST	GROVE ST -	Conflict with existing Street Use Permit.	12B-0111	Refer to Agent - Refer to Agent	
	IVY ST	Intersection	Conflict with existing Street Use Permit.	12B-0111	Refer to Agent - Refer to Agent	
	LINDEN ST	HAYES ST -	Conflict with existing Street Use Permit.	12B-0111	Refer to Agent - Refer to Agent	
	LINDEN ST	Intersection	Conflict with existing Street Use Permit.	12B-0111	Refer to Agent - Refer to Agent	
	MCALLISTER ST	Intersection	Conflict with existing Street Use Permit.	12B-0111	Refer to Agent - Refer to Agent	
	MCALLISTER ST	REDWOOD ST -	Conflict with existing Street Use Permit.	12B-0111	Refer to Agent - Refer to Agent	
	MYRTLE ST	GEARY BLVD -	Conflict with existing Street Use Permit.	12B-0111	Refer to Agent - Refer to Agent	
	MYRTLE ST	Intersection	Conflict with existing Street Use Permit.	12B-0111	Refer to Agent - Refer to Agent	
	OFARRELL ST \ STARR KING WAY	Intersection	Conflict with existing Street Use Permit.	12B-0111	Refer to Agent - Refer to Agent	
	OFARRELL ST \ STARR KING WAY	MYRTLE ST -	Conflict with existing Street Use Permit.	12B-0111	Refer to Agent - Refer to Agent	
	PETER YORKE WAY \ POST ST	DANIEL BURNHAM CT -	Conflict with existing Street Use Permit.	12B-0111	Refer to Agent - Refer to Agent	
	PETER YORKE WAY \ POST ST	Intersection	Conflict with existing Street Use Permit.	12B-0111	Refer to Agent - Refer to Agent	
	PINE ST	CALIFORNIA ST -	Conflict with existing Street Use Permit.	12B-0111	Refer to Agent - Refer to Agent	
	PINE ST	Intersection	Conflict with existing Street Use Permit.	12B-0111	Refer to Agent - Refer to Agent	

Street Name	From St	To St	Message	Job	Contact	Dates
	REDWOOD ST	GOLDEN GATE AVE -	Conflict with existing Street Use Permit.	12B-0111	Refer to Agent - Refer to Agent	
	REDWOOD ST	Intersection	Conflict with existing Street Use Permit.	12B-0111	Refer to Agent - Refer to Agent	
	SUTTER ST	FERN ST -	Conflict with existing Street Use Permit.	12B-0111	Refer to Agent - Refer to Agent	
	SUTTER ST	Intersection	Conflict with existing Street Use Permit.	12B-0111	Refer to Agent - Refer to Agent	
	TURK ST	Intersection	Conflict with existing Street Use Permit.	12B-0111	Refer to Agent - Refer to Agent	
	GROVE ST	Intersection	Conflict with existing Street Use Permit.	12B-0112	Refer to Agent - Refer to Agent	
	HAYES ST	Intersection	Conflict with existing Street Use Permit.	12B-0112	Refer to Agent - Refer to Agent	
	HAYES ST	IVY ST -	Conflict with existing Street Use Permit.	12B-0112	Refer to Agent - Refer to Agent	
	IVY ST	GROVE ST -	Conflict with existing Street Use Permit.	12B-0112	Refer to Agent - Refer to Agent	
	IVY ST	Intersection	Conflict with existing Street Use Permit.	12B-0112	Refer to Agent - Refer to Agent	
	SUTTER ST	Intersection	Conflict with existing Street Use Permit.	12B-0115	Refer to Agent - Refer to Agent	
	AUSTIN ST	PINE ST -	Conflict with existing Street Use Permit.	12B-0116	Refer to Agent - Refer to Agent	
	BUSH ST	AUSTIN ST -	Conflict with existing Street Use Permit.	12B-0116	Refer to Agent - Refer to Agent	
	CALIFORNIA ST	Intersection	Conflict with existing Street Use Permit.	12B-0116	Refer to Agent - Refer to Agent	
	DANIEL BURNHAM CT	SUTTER ST -	Conflict with existing Street Use Permit.	12B-0116	Refer to Agent - Refer to Agent	
	EDDY ST	WILLOW ST -	Conflict with existing Street Use Permit.	12B-0116	Refer to Agent - Refer to Agent	
	ELLIS ST	Intersection	Conflict with existing Street Use Permit.	12B-0116	Refer to Agent - Refer to Agent	
	ELLIS ST	OLIVE ST -	Conflict with existing Street Use Permit.	12B-0116	Refer to Agent - Refer to Agent	
	ELM ST	TURK ST -	Conflict with existing Street Use Permit.	12B-0116	Refer to Agent - Refer to Agent	
	FELL ST	LINDEN ST -	Conflict with existing Street Use Permit.	12B-0116	Refer to Agent - Refer to Agent	
	FERN ST	BUSH ST -	Conflict with existing Street Use Permit.	12B-0116	Refer to Agent - Refer to Agent	
	FULTON ST	MCALLISTER ST -	Conflict with existing Street Use Permit.	12B-0116	Refer to Agent - Refer to Agent	
	GEARY BLVD	PETER YORKE WAY \ POST ST -	Conflict with existing Street Use Permit.	12B-0116	Refer to Agent - Refer to Agent	
	GOLDEN GATE AVE	ELM ST -	Conflict with existing Street Use Permit.	12B-0116	Refer to Agent - Refer to Agent	
	GROVE ST	FULTON ST -	Conflict with existing Street Use Permit.	12B-0116	Refer to Agent - Refer to Agent	
	GROVE ST	Intersection	Conflict with existing Street Use Permit.	12B-0116	Refer to Agent - Refer to Agent	
	HAYES ST	IVY ST -	Conflict with existing Street Use Permit.	12B-0116	Refer to Agent - Refer to Agent	
	IVY ST	GROVE ST -	Conflict with existing Street Use Permit.	12B-0116	Refer to Agent - Refer to Agent	
	LARCH ST	EDDY ST -	Conflict with existing Street Use Permit.	12B-0116	Refer to Agent - Refer to Agent	

Street Name	From St	To St	Message	Job	Contact	Dates
	LINDEN ST	HAYES ST -	Conflict with existing Street Use Permit.	12B-0116	Refer to Agent - Refer to Agent	
	MCALLISTER ST	Intersection	Conflict with existing Street Use Permit.	12B-0116	Refer to Agent - Refer to Agent	
	MCALLISTER ST	REDWOOD ST -	Conflict with existing Street Use Permit.	12B-0116	Refer to Agent - Refer to Agent	
	MYRTLE ST	GEARY BLVD -	Conflict with existing Street Use Permit.	12B-0116	Refer to Agent - Refer to Agent	
	OFARRELL ST \ STARR KING WAY	MYRTLE ST -	Conflict with existing Street Use Permit.	12B-0116	Refer to Agent - Refer to Agent	
	OLIVE ST	OFARRELL ST \ STARR KING WAY -	Conflict with existing Street Use Permit.	12B-0116	Refer to Agent - Refer to Agent	
	PETER YORKE WAY \ POST ST	DANIEL BURNHAM CT -	Conflict with existing Street Use Permit.	12B-0116	Refer to Agent - Refer to Agent	
	PETER YORKE WAY \ POST ST	Intersection	Conflict with existing Street Use Permit.	12B-0116	Refer to Agent - Refer to Agent	
	PINE ST	CALIFORNIA ST -	Conflict with existing Street Use Permit.	12B-0116	Refer to Agent - Refer to Agent	
	REDWOOD ST	GOLDEN GATE AVE -	Conflict with existing Street Use Permit.	12B-0116	Refer to Agent - Refer to Agent	
	SUTTER ST	FERN ST -	Conflict with existing Street Use Permit.	12B-0116	Refer to Agent - Refer to Agent	
	TURK ST	Intersection	Conflict with existing Street Use Permit.	12B-0116	Refer to Agent - Refer to Agent	
	TURK ST	LARCH ST -	Conflict with existing Street Use Permit.	12B-0116	Refer to Agent - Refer to Agent	
	WILLOW ST	ELLIS ST -	Conflict with existing Street Use Permit.	12B-0116	Refer to Agent - Refer to Agent	
	AUSTIN ST	PINE ST -	Conflict with existing Street Use Permit.	12B-0117	Refer to Agent - Refer to Agent	
	BUSH ST	AUSTIN ST -	Conflict with existing Street Use Permit.	12B-0117	Refer to Agent - Refer to Agent	
	CALIFORNIA ST	SACRAMENTO ST -	Conflict with existing Street Use Permit.	12B-0117	Refer to Agent - Refer to Agent	
	DANIEL BURNHAM CT	SUTTER ST -	Conflict with existing Street Use Permit.	12B-0117	Refer to Agent - Refer to Agent	
	EDDY ST	WILLOW ST -	Conflict with existing Street Use Permit.	12B-0117	Refer to Agent - Refer to Agent	
	ELLIS ST	OLIVE ST -	Conflict with existing Street Use Permit.	12B-0117	Refer to Agent - Refer to Agent	
	ELM ST	TURK ST -	Conflict with existing Street Use Permit.	12B-0117	Refer to Agent - Refer to Agent	
	FELL ST	LINDEN ST -	Conflict with existing Street Use Permit.	12B-0117	Refer to Agent - Refer to Agent	
	FERN ST	BUSH ST -	Conflict with existing Street Use Permit.	12B-0117	Refer to Agent - Refer to Agent	
	FULTON ST	MCALLISTER ST -	Conflict with existing Street Use Permit.	12B-0117	Refer to Agent - Refer to Agent	
	GEARY BLVD	PETER YORKE WAY \ POST ST -	Conflict with existing Street Use Permit.	12B-0117	Refer to Agent - Refer to Agent	
	GOLDEN GATE AVE	ELM ST -	Conflict with existing Street Use Permit.	12B-0117	Refer to Agent - Refer to Agent	
	GROVE ST	FULTON ST -	Conflict with existing Street Use Permit.	12B-0117	Refer to Agent - Refer to Agent	
	HAYES ST	IVY ST -	Conflict with existing Street Use Permit.	12B-0117	Refer to Agent - Refer to Agent	
	IVY ST	GROVE ST -	Conflict with existing Street Use Permit.	12B-0117	Refer to Agent - Refer to Agent	

Street Name	From St	To St	Message	Job	Contact	Dates
	LARCH ST	EDDY ST -	Conflict with existing Street Use Permit.	12B-0117	Refer to Agent - Refer to Agent	
	LINDEN ST	HAYES ST -	Conflict with existing Street Use Permit.	12B-0117	Refer to Agent - Refer to Agent	
	MCALLISTER ST	REDWOOD ST -	Conflict with existing Street Use Permit.	12B-0117	Refer to Agent - Refer to Agent	
	MYRTLE ST	GEARY BLVD -	Conflict with existing Street Use Permit.	12B-0117	Refer to Agent - Refer to Agent	
	OFARRELL ST \ STARR KING WAY	MYRTLE ST -	Conflict with existing Street Use Permit.	12B-0117	Refer to Agent - Refer to Agent	
	OLIVE ST	OFARRELL ST \ STARR KING WAY -	Conflict with existing Street Use Permit.	12B-0117	Refer to Agent - Refer to Agent	
	PETER YORKE WAY \ POST ST	DANIEL BURNHAM CT -	Conflict with existing Street Use Permit.	12B-0117	Refer to Agent - Refer to Agent	
	PINE ST	CALIFORNIA ST -	Conflict with existing Street Use Permit.	12B-0117	Refer to Agent - Refer to Agent	
	REDWOOD ST	GOLDEN GATE AVE -	Conflict with existing Street Use Permit.	12B-0117	Refer to Agent - Refer to Agent	
	SACRAMENTO ST	CLAY ST -	Conflict with existing Street Use Permit.	12B-0117	Refer to Agent - Refer to Agent	
	SUTTER ST	FERN ST -	Conflict with existing Street Use Permit.	12B-0117	Refer to Agent - Refer to Agent	
	TURK ST	LARCH ST -	Conflict with existing Street Use Permit.	12B-0117	Refer to Agent - Refer to Agent	
	WILLOW ST	ELLIS ST -	Conflict with existing Street Use Permit.	12B-0117	Refer to Agent - Refer to Agent	
	AUSTIN ST	PINE ST -	Conflict with existing Street Use Permit.	12B-0118	Refer to Agent - Refer to Agent	
	BUSH ST	AUSTIN ST -	Conflict with existing Street Use Permit.	12B-0118	Refer to Agent - Refer to Agent	
	CALIFORNIA ST	Intersection	Conflict with existing Street Use Permit.	12B-0118	Refer to Agent - Refer to Agent	
	DANIEL BURNHAM CT	SUTTER ST -	Conflict with existing Street Use Permit.	12B-0118	Refer to Agent - Refer to Agent	
	EDDY ST	WILLOW ST -	Conflict with existing Street Use Permit.	12B-0118	Refer to Agent - Refer to Agent	
	ELLIS ST	OLIVE ST -	Conflict with existing Street Use Permit.	12B-0118	Refer to Agent - Refer to Agent	
	ELM ST	TURK ST -	Conflict with existing Street Use Permit.	12B-0118	Refer to Agent - Refer to Agent	
	FELL ST	LINDEN ST -	Conflict with existing Street Use Permit.	12B-0118	Refer to Agent - Refer to Agent	
	FERN ST	BUSH ST -	Conflict with existing Street Use Permit.	12B-0118	Refer to Agent - Refer to Agent	
	FULTON ST	MCALLISTER ST -	Conflict with existing Street Use Permit.	12B-0118	Refer to Agent - Refer to Agent	
	GEARY BLVD	PETER YORKE WAY \ POST ST -	Conflict with existing Street Use Permit.	12B-0118	Refer to Agent - Refer to Agent	
	GOLDEN GATE AVE	ELM ST -	Conflict with existing Street Use Permit.	12B-0118	Refer to Agent - Refer to Agent	
	GROVE ST	FULTON ST -	Conflict with existing Street Use Permit.	12B-0118	Refer to Agent - Refer to Agent	
	HAYES ST	IVY ST -	Conflict with existing Street Use Permit.	12B-0118	Refer to Agent - Refer to Agent	
	IVY ST	GROVE ST -	Conflict with existing Street Use Permit.	12B-0118	Refer to Agent - Refer to Agent	
	LARCH ST	EDDY ST -	Conflict with existing Street Use Permit.	12B-0118	Refer to Agent - Refer to Agent	

Street Name	From St	To St	Message	Job	Contact	Dates
	LINDEN ST	HAYES ST -	Conflict with existing Street Use Permit.	12B-0118	Refer to Agent - Refer to Agent	
	MCALLISTER ST	REDWOOD ST -	Conflict with existing Street Use Permit.	12B-0118	Refer to Agent - Refer to Agent	
	MYRTLE ST	GEARY BLVD -	Conflict with existing Street Use Permit.	12B-0118	Refer to Agent - Refer to Agent	
	OFARRELL ST \ STARR KING WAY	MYRTLE ST -	Conflict with existing Street Use Permit.	12B-0118	Refer to Agent - Refer to Agent	
	OLIVE ST	OFARRELL ST \ STARR KING WAY -	Conflict with existing Street Use Permit.	12B-0118	Refer to Agent - Refer to Agent	
	PETER YORKE WAY \ POST ST	DANIEL BURNHAM CT -	Conflict with existing Street Use Permit.	12B-0118	Refer to Agent - Refer to Agent	
	PETER YORKE WAY \ POST ST	Intersection	Conflict with existing Street Use Permit.	12B-0118	Refer to Agent - Refer to Agent	
	PINE ST	CALIFORNIA ST -	Conflict with existing Street Use Permit.	12B-0118	Refer to Agent - Refer to Agent	
	REDWOOD ST	GOLDEN GATE AVE -	Conflict with existing Street Use Permit.	12B-0118	Refer to Agent - Refer to Agent	
	SUTTER ST	FERN ST -	Conflict with existing Street Use Permit.	12B-0118	Refer to Agent - Refer to Agent	
	TURK ST	Intersection	Conflict with existing Street Use Permit.	12B-0118	Refer to Agent - Refer to Agent	
	TURK ST	LARCH ST -	Conflict with existing Street Use Permit.	12B-0118	Refer to Agent - Refer to Agent	
	WILLOW ST	ELLIS ST -	Conflict with existing Street Use Permit.	12B-0118	Refer to Agent - Refer to Agent	
	AUSTIN ST	Intersection	Conflict with existing Street Use Permit.	12B-0119	Refer to Agent - Refer to Agent	
	AUSTIN ST	PINE ST -	Conflict with existing Street Use Permit.	12B-0119	Refer to Agent - Refer to Agent	
	BUSH ST	AUSTIN ST -	Conflict with existing Street Use Permit.	12B-0119	Refer to Agent - Refer to Agent	
	BUSH ST	Intersection	Conflict with existing Street Use Permit.	12B-0119	Refer to Agent - Refer to Agent	
	CALIFORNIA ST	Intersection	Conflict with existing Street Use Permit.	12B-0119	Refer to Agent - Refer to Agent	
	DANIEL BURNHAM CT	Intersection	Conflict with existing Street Use Permit.	12B-0119	Refer to Agent - Refer to Agent	
	DANIEL BURNHAM CT	SUTTER ST -	Conflict with existing Street Use Permit.	12B-0119	Refer to Agent - Refer to Agent	
	EDDY ST	Intersection	Conflict with existing Street Use Permit.	12B-0119	Refer to Agent - Refer to Agent	
	EDDY ST	WILLOW ST -	Conflict with existing Street Use Permit.	12B-0119	Refer to Agent - Refer to Agent	
	ELLIS ST	Intersection	Conflict with existing Street Use Permit.	12B-0119	Refer to Agent - Refer to Agent	
	ELLIS ST	OLIVE ST -	Conflict with existing Street Use Permit.	12B-0119	Refer to Agent - Refer to Agent	
	ELM ST	Intersection	Conflict with existing Street Use Permit.	12B-0119	Refer to Agent - Refer to Agent	
	ELM ST	TURK ST -	Conflict with existing Street Use Permit.	12B-0119	Refer to Agent - Refer to Agent	
	FELL ST	Intersection	Conflict with existing Street Use Permit.	12B-0119	Refer to Agent - Refer to Agent	
	FELL ST	LINDEN ST -	Conflict with existing Street Use Permit.	12B-0119	Refer to Agent - Refer to Agent	
	FERN ST	BUSH ST -	Conflict with existing Street Use Permit.	12B-0119	Refer to Agent - Refer to Agent	

Street Name	From St	To St	Message	Job	Contact	Dates
	FERN ST	Intersection	Conflict with existing Street Use Permit.	12B-0119	Refer to Agent - Refer to Agent	
	FULTON ST	Intersection	Conflict with existing Street Use Permit.	12B-0119	Refer to Agent - Refer to Agent	
	FULTON ST	MCALLISTER ST -	Conflict with existing Street Use Permit.	12B-0119	Refer to Agent - Refer to Agent	
	GEARY BLVD	Intersection	Conflict with existing Street Use Permit.	12B-0119	Refer to Agent - Refer to Agent	
	GEARY BLVD	PETER YORKE WAY \ POST ST -	Conflict with existing Street Use Permit.	12B-0119	Refer to Agent - Refer to Agent	
	GOLDEN GATE AVE	ELM ST -	Conflict with existing Street Use Permit.	12B-0119	Refer to Agent - Refer to Agent	
	GOLDEN GATE AVE	Intersection	Conflict with existing Street Use Permit.	12B-0119	Refer to Agent - Refer to Agent	
	GROVE ST	FULTON ST -	Conflict with existing Street Use Permit.	12B-0119	Refer to Agent - Refer to Agent	
	GROVE ST	Intersection	Conflict with existing Street Use Permit.	12B-0119	Refer to Agent - Refer to Agent	
	HAYES ST	Intersection	Conflict with existing Street Use Permit.	12B-0119	Refer to Agent - Refer to Agent	
	HAYES ST	IVY ST -	Conflict with existing Street Use Permit.	12B-0119	Refer to Agent - Refer to Agent	
	IVY ST	GROVE ST -	Conflict with existing Street Use Permit.	12B-0119	Refer to Agent - Refer to Agent	
	IVY ST	Intersection	Conflict with existing Street Use Permit.	12B-0119	Refer to Agent - Refer to Agent	
	LARCH ST	EDDY ST -	Conflict with existing Street Use Permit.	12B-0119	Refer to Agent - Refer to Agent	
	LARCH ST	Intersection	Conflict with existing Street Use Permit.	12B-0119	Refer to Agent - Refer to Agent	
	LINDEN ST	HAYES ST -	Conflict with existing Street Use Permit.	12B-0119	Refer to Agent - Refer to Agent	
	LINDEN ST	Intersection	Conflict with existing Street Use Permit.	12B-0119	Refer to Agent - Refer to Agent	
	MCALLISTER ST	Intersection	Conflict with existing Street Use Permit.	12B-0119	Refer to Agent - Refer to Agent	
	MCALLISTER ST	REDWOOD ST -	Conflict with existing Street Use Permit.	12B-0119	Refer to Agent - Refer to Agent	
	MYRTLE ST	GEARY BLVD -	Conflict with existing Street Use Permit.	12B-0119	Refer to Agent - Refer to Agent	
	MYRTLE ST	Intersection	Conflict with existing Street Use Permit.	12B-0119	Refer to Agent - Refer to Agent	
	OFARRELL ST \ STARR KING WAY	Intersection	Conflict with existing Street Use Permit.	12B-0119	Refer to Agent - Refer to Agent	
	OFARRELL ST \ STARR KING WAY	MYRTLE ST -	Conflict with existing Street Use Permit.	12B-0119	Refer to Agent - Refer to Agent	
	OLIVE ST	Intersection	Conflict with existing Street Use Permit.	12B-0119	Refer to Agent - Refer to Agent	
	OLIVE ST	OFARRELL ST \ STARR KING WAY -	Conflict with existing Street Use Permit.	12B-0119	Refer to Agent - Refer to Agent	
	PETER YORKE WAY \ POST ST	DANIEL BURNHAM CT -	Conflict with existing Street Use Permit.	12B-0119	Refer to Agent - Refer to Agent	
	PETER YORKE WAY \ POST ST	Intersection	Conflict with existing Street Use Permit.	12B-0119	Refer to Agent - Refer to Agent	
	PINE ST	CALIFORNIA ST -	Conflict with existing Street Use Permit.	12B-0119	Refer to Agent - Refer to Agent	
	PINE ST	Intersection	Conflict with existing Street Use Permit.	12B-0119	Refer to Agent - Refer to Agent	

Street Name	From St	To St	Message	Job	Contact	Dates
	REDWOOD ST	GOLDEN GATE AVE -	Conflict with existing Street Use Permit.	12B-0119	Refer to Agent - Refer to Agent	
	REDWOOD ST	Intersection	Conflict with existing Street Use Permit.	12B-0119	Refer to Agent - Refer to Agent	
	SUTTER ST	FERN ST -	Conflict with existing Street Use Permit.	12B-0119	Refer to Agent - Refer to Agent	
	SUTTER ST	Intersection	Conflict with existing Street Use Permit.	12B-0119	Refer to Agent - Refer to Agent	
	TURK ST	Intersection	Conflict with existing Street Use Permit.	12B-0119	Refer to Agent - Refer to Agent	
	TURK ST	LARCH ST -	Conflict with existing Street Use Permit.	12B-0119	Refer to Agent - Refer to Agent	
	WILLOW ST	ELLIS ST -	Conflict with existing Street Use Permit.	12B-0119	Refer to Agent - Refer to Agent	
	WILLOW ST	Intersection	Conflict with existing Street Use Permit.	12B-0119	Refer to Agent - Refer to Agent	
	AUSTIN ST	Intersection	Conflict with existing Street Use Permit.	12B-0122	Refer to Agent - Refer to Agent	
	AUSTIN ST	PINE ST -	Conflict with existing Street Use Permit.	12B-0122	Refer to Agent - Refer to Agent	
	BUSH ST	AUSTIN ST -	Conflict with existing Street Use Permit.	12B-0122	Refer to Agent - Refer to Agent	
	BUSH ST	Intersection	Conflict with existing Street Use Permit.	12B-0122	Refer to Agent - Refer to Agent	
	CALIFORNIA ST	Intersection	Conflict with existing Street Use Permit.	12B-0122	Refer to Agent - Refer to Agent	
	DANIEL BURNHAM CT	Intersection	Conflict with existing Street Use Permit.	12B-0122	Refer to Agent - Refer to Agent	
	DANIEL BURNHAM CT	SUTTER ST -	Conflict with existing Street Use Permit.	12B-0122	Refer to Agent - Refer to Agent	
	EDDY ST	Intersection	Conflict with existing Street Use Permit.	12B-0122	Refer to Agent - Refer to Agent	
	EDDY ST	WILLOW ST -	Conflict with existing Street Use Permit.	12B-0122	Refer to Agent - Refer to Agent	
	ELLIS ST	Intersection	Conflict with existing Street Use Permit.	12B-0122	Refer to Agent - Refer to Agent	
	ELLIS ST	OLIVE ST -	Conflict with existing Street Use Permit.	12B-0122	Refer to Agent - Refer to Agent	
	ELM ST	Intersection	Conflict with existing Street Use Permit.	12B-0122	Refer to Agent - Refer to Agent	
	ELM ST	TURK ST -	Conflict with existing Street Use Permit.	12B-0122	Refer to Agent - Refer to Agent	
	FELL ST	Intersection	Conflict with existing Street Use Permit.	12B-0122	Refer to Agent - Refer to Agent	
	FELL ST	LINDEN ST -	Conflict with existing Street Use Permit.	12B-0122	Refer to Agent - Refer to Agent	
	FERN ST	BUSH ST -	Conflict with existing Street Use Permit.	12B-0122	Refer to Agent - Refer to Agent	
	FERN ST	Intersection	Conflict with existing Street Use Permit.	12B-0122	Refer to Agent - Refer to Agent	
	FULTON ST	Intersection	Conflict with existing Street Use Permit.	12B-0122	Refer to Agent - Refer to Agent	
	FULTON ST	MCALLISTER ST -	Conflict with existing Street Use Permit.	12B-0122	Refer to Agent - Refer to Agent	
	GEARY BLVD	Intersection	Conflict with existing Street Use Permit.	12B-0122	Refer to Agent - Refer to Agent	
	GEARY BLVD	PETER YORKE WAY \ POST ST -	Conflict with existing Street Use Permit.	12B-0122	Refer to Agent - Refer to Agent	

Street Name	From St	To St	Message	Job	Contact	Dates
	GOLDEN GATE AVE	ELM ST -	Conflict with existing Street Use Permit.	12B-0122	Refer to Agent - Refer to Agent	
	GOLDEN GATE AVE	Intersection	Conflict with existing Street Use Permit.	12B-0122	Refer to Agent - Refer to Agent	
	GROVE ST	FULTON ST -	Conflict with existing Street Use Permit.	12B-0122	Refer to Agent - Refer to Agent	
	GROVE ST	Intersection	Conflict with existing Street Use Permit.	12B-0122	Refer to Agent - Refer to Agent	
	HAYES ST	Intersection	Conflict with existing Street Use Permit.	12B-0122	Refer to Agent - Refer to Agent	
	HAYES ST	IVY ST -	Conflict with existing Street Use Permit.	12B-0122	Refer to Agent - Refer to Agent	
	IVY ST	GROVE ST -	Conflict with existing Street Use Permit.	12B-0122	Refer to Agent - Refer to Agent	
	IVY ST	Intersection	Conflict with existing Street Use Permit.	12B-0122	Refer to Agent - Refer to Agent	
	LARCH ST	EDDY ST -	Conflict with existing Street Use Permit.	12B-0122	Refer to Agent - Refer to Agent	
	LARCH ST	Intersection	Conflict with existing Street Use Permit.	12B-0122	Refer to Agent - Refer to Agent	
	LINDEN ST	HAYES ST -	Conflict with existing Street Use Permit.	12B-0122	Refer to Agent - Refer to Agent	
	LINDEN ST	Intersection	Conflict with existing Street Use Permit.	12B-0122	Refer to Agent - Refer to Agent	
	MCALLISTER ST	Intersection	Conflict with existing Street Use Permit.	12B-0122	Refer to Agent - Refer to Agent	
	MCALLISTER ST	REDWOOD ST -	Conflict with existing Street Use Permit.	12B-0122	Refer to Agent - Refer to Agent	
	MYRTLE ST	GEARY BLVD -	Conflict with existing Street Use Permit.	12B-0122	Refer to Agent - Refer to Agent	
	MYRTLE ST	Intersection	Conflict with existing Street Use Permit.	12B-0122	Refer to Agent - Refer to Agent	
	OFARRELL ST \ STARR KING WAY	Intersection	Conflict with existing Street Use Permit.	12B-0122	Refer to Agent - Refer to Agent	
	OFARRELL ST \ STARR KING WAY	MYRTLE ST -	Conflict with existing Street Use Permit.	12B-0122	Refer to Agent - Refer to Agent	
	OLIVE ST	Intersection	Conflict with existing Street Use Permit.	12B-0122	Refer to Agent - Refer to Agent	
	OLIVE ST	OFARRELL ST \ STARR KING WAY -	Conflict with existing Street Use Permit.	12B-0122	Refer to Agent - Refer to Agent	
	PETER YORKE WAY \ POST ST	DANIEL BURNHAM CT -	Conflict with existing Street Use Permit.	12B-0122	Refer to Agent - Refer to Agent	
	PETER YORKE WAY \ POST ST	Intersection	Conflict with existing Street Use Permit.	12B-0122	Refer to Agent - Refer to Agent	
	PINE ST	CALIFORNIA ST -	Conflict with existing Street Use Permit.	12B-0122	Refer to Agent - Refer to Agent	
	PINE ST	Intersection	Conflict with existing Street Use Permit.	12B-0122	Refer to Agent - Refer to Agent	
	REDWOOD ST	GOLDEN GATE AVE -	Conflict with existing Street Use Permit.	12B-0122	Refer to Agent - Refer to Agent	
	REDWOOD ST	Intersection	Conflict with existing Street Use Permit.	12B-0122	Refer to Agent - Refer to Agent	
	SUTTER ST	FERN ST -	Conflict with existing Street Use Permit.	12B-0122	Refer to Agent - Refer to Agent	
	SUTTER ST	Intersection	Conflict with existing Street Use Permit.	12B-0122	Refer to Agent - Refer to Agent	
	TURK ST	Intersection	Conflict with existing Street Use Permit.	12B-0122	Refer to Agent - Refer to Agent	

Street Name	From St	To St	Message	Job	Contact	Dates
	TURK ST	LARCH ST -	Conflict with existing Street Use Permit.	12B-0122	Refer to Agent - Refer to Agent	
	WILLOW ST	ELLIS ST -	Conflict with existing Street Use Permit.	12B-0122	Refer to Agent - Refer to Agent	
	WILLOW ST	Intersection	Conflict with existing Street Use Permit.	12B-0122	Refer to Agent - Refer to Agent	
	AUSTIN ST	Intersection	Conflict with existing Street Use Permit.	12B-0124	Refer to Agent - Refer to Agent	
	AUSTIN ST	PINE ST -	Conflict with existing Street Use Permit.	12B-0124	Refer to Agent - Refer to Agent	
	BUSH ST	AUSTIN ST -	Conflict with existing Street Use Permit.	12B-0124	Refer to Agent - Refer to Agent	
	BUSH ST	Intersection	Conflict with existing Street Use Permit.	12B-0124	Refer to Agent - Refer to Agent	
	CALIFORNIA ST	Intersection	Conflict with existing Street Use Permit.	12B-0124	Refer to Agent - Refer to Agent	
	DANIEL BURNHAM CT	Intersection	Conflict with existing Street Use Permit.	12B-0124	Refer to Agent - Refer to Agent	
	DANIEL BURNHAM CT	SUTTER ST -	Conflict with existing Street Use Permit.	12B-0124	Refer to Agent - Refer to Agent	
	ELM ST	Intersection	Conflict with existing Street Use Permit.	12B-0124	Refer to Agent - Refer to Agent	
	ELM ST	TURK ST -	Conflict with existing Street Use Permit.	12B-0124	Refer to Agent - Refer to Agent	
	FELL ST	Intersection	Conflict with existing Street Use Permit.	12B-0124	Refer to Agent - Refer to Agent	
	FELL ST	LINDEN ST -	Conflict with existing Street Use Permit.	12B-0124	Refer to Agent - Refer to Agent	
	FERN ST	BUSH ST -	Conflict with existing Street Use Permit.	12B-0124	Refer to Agent - Refer to Agent	
	FERN ST	Intersection	Conflict with existing Street Use Permit.	12B-0124	Refer to Agent - Refer to Agent	
	FULTON ST	Intersection	Conflict with existing Street Use Permit.	12B-0124	Refer to Agent - Refer to Agent	
	FULTON ST	MCALLISTER ST -	Conflict with existing Street Use Permit.	12B-0124	Refer to Agent - Refer to Agent	
	GEARY BLVD	Intersection	Conflict with existing Street Use Permit.	12B-0124	Refer to Agent - Refer to Agent	
	GEARY BLVD	PETER YORKE WAY \ POST ST -	Conflict with existing Street Use Permit.	12B-0124	Refer to Agent - Refer to Agent	
	GOLDEN GATE AVE	ELM ST -	Conflict with existing Street Use Permit.	12B-0124	Refer to Agent - Refer to Agent	
	GOLDEN GATE AVE	Intersection	Conflict with existing Street Use Permit.	12B-0124	Refer to Agent - Refer to Agent	
	GROVE ST	FULTON ST -	Conflict with existing Street Use Permit.	12B-0124	Refer to Agent - Refer to Agent	
	GROVE ST	Intersection	Conflict with existing Street Use Permit.	12B-0124	Refer to Agent - Refer to Agent	
	HAYES ST	Intersection	Conflict with existing Street Use Permit.	12B-0124	Refer to Agent - Refer to Agent	
	HAYES ST	IVY ST -	Conflict with existing Street Use Permit.	12B-0124	Refer to Agent - Refer to Agent	
	IVY ST	GROVE ST -	Conflict with existing Street Use Permit.	12B-0124	Refer to Agent - Refer to Agent	
	IVY ST	Intersection	Conflict with existing Street Use Permit.	12B-0124	Refer to Agent - Refer to Agent	
	LINDEN ST	HAYES ST -	Conflict with existing Street Use Permit.	12B-0124	Refer to Agent - Refer to Agent	

Street Name	From St	To St	Message	Job	Contact	Dates
	LINDEN ST	Intersection	Conflict with existing Street Use Permit.	12B-0124	Refer to Agent - Refer to Agent	
	MCALLISTER ST	Intersection	Conflict with existing Street Use Permit.	12B-0124	Refer to Agent - Refer to Agent	
	MCALLISTER ST	REDWOOD ST -	Conflict with existing Street Use Permit.	12B-0124	Refer to Agent - Refer to Agent	
	MYRTLE ST	GEARY BLVD -	Conflict with existing Street Use Permit.	12B-0124	Refer to Agent - Refer to Agent	
	MYRTLE ST	Intersection	Conflict with existing Street Use Permit.	12B-0124	Refer to Agent - Refer to Agent	
	OFARRELL ST \ STARR KING WAY	Intersection	Conflict with existing Street Use Permit.	12B-0124	Refer to Agent - Refer to Agent	
	OFARRELL ST \ STARR KING WAY	MYRTLE ST -	Conflict with existing Street Use Permit.	12B-0124	Refer to Agent - Refer to Agent	
	PETER YORKE WAY \ POST ST	DANIEL BURNHAM CT -	Conflict with existing Street Use Permit.	12B-0124	Refer to Agent - Refer to Agent	
	PETER YORKE WAY \ POST ST	Intersection	Conflict with existing Street Use Permit.	12B-0124	Refer to Agent - Refer to Agent	
	PINE ST	CALIFORNIA ST -	Conflict with existing Street Use Permit.	12B-0124	Refer to Agent - Refer to Agent	
	PINE ST	Intersection	Conflict with existing Street Use Permit.	12B-0124	Refer to Agent - Refer to Agent	
	REDWOOD ST	GOLDEN GATE AVE -	Conflict with existing Street Use Permit.	12B-0124	Refer to Agent - Refer to Agent	
	REDWOOD ST	Intersection	Conflict with existing Street Use Permit.	12B-0124	Refer to Agent - Refer to Agent	
	SUTTER ST	FERN ST -	Conflict with existing Street Use Permit.	12B-0124	Refer to Agent - Refer to Agent	
	SUTTER ST	Intersection	Conflict with existing Street Use Permit.	12B-0124	Refer to Agent - Refer to Agent	
	TURK ST	Intersection	Conflict with existing Street Use Permit.	12B-0124	Refer to Agent - Refer to Agent	
	GEARY BLVD	Intersection	Conflict with existing Street Use Permit.	12B-0127	Refer to Agent - Refer to Agent	
	AUSTIN ST	Intersection	Conflict with existing Street Use Permit.	12B-0131	Refer to Agent - Refer to Agent	
	AUSTIN ST	PINE ST -	Conflict with existing Street Use Permit.	12B-0131	Refer to Agent - Refer to Agent	
	BUSH ST	AUSTIN ST -	Conflict with existing Street Use Permit.	12B-0131	Refer to Agent - Refer to Agent	
	BUSH ST	Intersection	Conflict with existing Street Use Permit.	12B-0131	Refer to Agent - Refer to Agent	
	CALIFORNIA ST	Intersection	Conflict with existing Street Use Permit.	12B-0131	Refer to Agent - Refer to Agent	
	DANIEL BURNHAM CT	Intersection	Conflict with existing Street Use Permit.	12B-0131	Refer to Agent - Refer to Agent	
	DANIEL BURNHAM CT	SUTTER ST -	Conflict with existing Street Use Permit.	12B-0131	Refer to Agent - Refer to Agent	
	EDDY ST	Intersection	Conflict with existing Street Use Permit.	12B-0131	Refer to Agent - Refer to Agent	
	EDDY ST	WILLOW ST -	Conflict with existing Street Use Permit.	12B-0131	Refer to Agent - Refer to Agent	
	ELLIS ST	Intersection	Conflict with existing Street Use Permit.	12B-0131	Refer to Agent - Refer to Agent	
	ELLIS ST	OLIVE ST -	Conflict with existing Street Use Permit.	12B-0131	Refer to Agent - Refer to Agent	
	ELM ST	Intersection	Conflict with existing Street Use Permit.	12B-0131	Refer to Agent - Refer to Agent	

Street Name	From St	To St	Message	Job	Contact	Dates
	ELM ST	TURK ST -	Conflict with existing Street Use Permit.	12B-0131	Refer to Agent - Refer to Agent	
	FELL ST	Intersection	Conflict with existing Street Use Permit.	12B-0131	Refer to Agent - Refer to Agent	
	FELL ST	LINDEN ST -	Conflict with existing Street Use Permit.	12B-0131	Refer to Agent - Refer to Agent	
	FERN ST	BUSH ST -	Conflict with existing Street Use Permit.	12B-0131	Refer to Agent - Refer to Agent	
	FERN ST	Intersection	Conflict with existing Street Use Permit.	12B-0131	Refer to Agent - Refer to Agent	
	FULTON ST	Intersection	Conflict with existing Street Use Permit.	12B-0131	Refer to Agent - Refer to Agent	
	FULTON ST	MCALLISTER ST -	Conflict with existing Street Use Permit.	12B-0131	Refer to Agent - Refer to Agent	
	GEARY BLVD	Intersection	Conflict with existing Street Use Permit.	12B-0131	Refer to Agent - Refer to Agent	
	GEARY BLVD	PETER YORKE WAY \ POST ST -	Conflict with existing Street Use Permit.	12B-0131	Refer to Agent - Refer to Agent	
	GOLDEN GATE AVE	ELM ST -	Conflict with existing Street Use Permit.	12B-0131	Refer to Agent - Refer to Agent	
	GOLDEN GATE AVE	Intersection	Conflict with existing Street Use Permit.	12B-0131	Refer to Agent - Refer to Agent	
	GROVE ST	FULTON ST -	Conflict with existing Street Use Permit.	12B-0131	Refer to Agent - Refer to Agent	
	GROVE ST	Intersection	Conflict with existing Street Use Permit.	12B-0131	Refer to Agent - Refer to Agent	
	HAYES ST	Intersection	Conflict with existing Street Use Permit.	12B-0131	Refer to Agent - Refer to Agent	
	HAYES ST	IVY ST -	Conflict with existing Street Use Permit.	12B-0131	Refer to Agent - Refer to Agent	
	IVY ST	GROVE ST -	Conflict with existing Street Use Permit.	12B-0131	Refer to Agent - Refer to Agent	
	IVY ST	Intersection	Conflict with existing Street Use Permit.	12B-0131	Refer to Agent - Refer to Agent	
	LARCH ST	EDDY ST -	Conflict with existing Street Use Permit.	12B-0131	Refer to Agent - Refer to Agent	
	LARCH ST	Intersection	Conflict with existing Street Use Permit.	12B-0131	Refer to Agent - Refer to Agent	
	LINDEN ST	HAYES ST -	Conflict with existing Street Use Permit.	12B-0131	Refer to Agent - Refer to Agent	
	LINDEN ST	Intersection	Conflict with existing Street Use Permit.	12B-0131	Refer to Agent - Refer to Agent	
	MCALLISTER ST	Intersection	Conflict with existing Street Use Permit.	12B-0131	Refer to Agent - Refer to Agent	
	MCALLISTER ST	REDWOOD ST -	Conflict with existing Street Use Permit.	12B-0131	Refer to Agent - Refer to Agent	
	MYRTLE ST	GEARY BLVD -	Conflict with existing Street Use Permit.	12B-0131	Refer to Agent - Refer to Agent	
	MYRTLE ST	Intersection	Conflict with existing Street Use Permit.	12B-0131	Refer to Agent - Refer to Agent	
	OFARRELL ST \ STARR KING WAY	Intersection	Conflict with existing Street Use Permit.	12B-0131	Refer to Agent - Refer to Agent	
	OFARRELL ST \ STARR KING WAY	MYRTLE ST -	Conflict with existing Street Use Permit.	12B-0131	Refer to Agent - Refer to Agent	
	OLIVE ST	Intersection	Conflict with existing Street Use Permit.	12B-0131	Refer to Agent - Refer to Agent	
	OLIVE ST	OFARRELL ST \ STARR KING WAY -	Conflict with existing Street Use Permit.	12B-0131	Refer to Agent - Refer to Agent	

Street Name	From St	To St	Message	Job	Contact	Dates
	PETER YORKE WAY \ POST ST	DANIEL BURNHAM CT -	Conflict with existing Street Use Permit.	12B-0131	Refer to Agent - Refer to Agent	
	PETER YORKE WAY \ POST ST	Intersection	Conflict with existing Street Use Permit.	12B-0131	Refer to Agent - Refer to Agent	
	PINE ST	CALIFORNIA ST -	Conflict with existing Street Use Permit.	12B-0131	Refer to Agent - Refer to Agent	
	PINE ST	Intersection	Conflict with existing Street Use Permit.	12B-0131	Refer to Agent - Refer to Agent	
	REDWOOD ST	GOLDEN GATE AVE -	Conflict with existing Street Use Permit.	12B-0131	Refer to Agent - Refer to Agent	
	REDWOOD ST	Intersection	Conflict with existing Street Use Permit.	12B-0131	Refer to Agent - Refer to Agent	
	SUTTER ST	FERN ST -	Conflict with existing Street Use Permit.	12B-0131	Refer to Agent - Refer to Agent	
	SUTTER ST	Intersection	Conflict with existing Street Use Permit.	12B-0131	Refer to Agent - Refer to Agent	
	TURK ST	Intersection	Conflict with existing Street Use Permit.	12B-0131	Refer to Agent - Refer to Agent	
	TURK ST	LARCH ST -	Conflict with existing Street Use Permit.	12B-0131	Refer to Agent - Refer to Agent	
	WILLOW ST	ELLIS ST -	Conflict with existing Street Use Permit.	12B-0131	Refer to Agent - Refer to Agent	
	WILLOW ST	Intersection	Conflict with existing Street Use Permit.	12B-0131	Refer to Agent - Refer to Agent	
	EDDY ST	WILLOW ST -	Conflict with existing Street Use Permit.	12ECN-0978	800-743-5000 - 800-743-5000	Sep 6 2012-
	HAYES ST	Intersection	Conflict with existing Street Use Permit.	12TS-0138	Jana Lord 510-446-7234 - Jana Lord 510-446-7234	
	AUSTIN ST	Intersection	Conflict with existing Street Use Permit.	13B-0009	Refer to Agent - Refer to Agent	
	AUSTIN ST	PINE ST -	Conflict with existing Street Use Permit.	13B-0009	Refer to Agent - Refer to Agent	
	BUSH ST	AUSTIN ST -	Conflict with existing Street Use Permit.	13B-0009	Refer to Agent - Refer to Agent	
	BUSH ST	Intersection	Conflict with existing Street Use Permit.	13B-0009	Refer to Agent - Refer to Agent	
	CALIFORNIA ST	Intersection	Conflict with existing Street Use Permit.	13B-0009	Refer to Agent - Refer to Agent	
	DANIEL BURNHAM CT	Intersection	Conflict with existing Street Use Permit.	13B-0009	Refer to Agent - Refer to Agent	
	DANIEL BURNHAM CT	SUTTER ST -	Conflict with existing Street Use Permit.	13B-0009	Refer to Agent - Refer to Agent	
	EDDY ST	Intersection	Conflict with existing Street Use Permit.	13B-0009	Refer to Agent - Refer to Agent	
	EDDY ST	WILLOW ST -	Conflict with existing Street Use Permit.	13B-0009	Refer to Agent - Refer to Agent	
	ELLIS ST	Intersection	Conflict with existing Street Use Permit.	13B-0009	Refer to Agent - Refer to Agent	
	ELLIS ST	OLIVE ST -	Conflict with existing Street Use Permit.	13B-0009	Refer to Agent - Refer to Agent	
	ELM ST	Intersection	Conflict with existing Street Use Permit.	13B-0009	Refer to Agent - Refer to Agent	
	ELM ST	TURK ST -	Conflict with existing Street Use Permit.	13B-0009	Refer to Agent - Refer to Agent	
	FELL ST	Intersection	Conflict with existing Street Use Permit.	13B-0009	Refer to Agent - Refer to Agent	

Street Name	From St	To St	Message	Job	Contact	Dates
	FELL ST	LINDEN ST -	Conflict with existing Street Use Permit.	13B-0009	Refer to Agent - Refer to Agent	
	FERN ST	BUSH ST -	Conflict with existing Street Use Permit.	13B-0009	Refer to Agent - Refer to Agent	
	FERN ST	Intersection	Conflict with existing Street Use Permit.	13B-0009	Refer to Agent - Refer to Agent	
	FULTON ST	Intersection	Conflict with existing Street Use Permit.	13B-0009	Refer to Agent - Refer to Agent	
	FULTON ST	MCALLISTER ST -	Conflict with existing Street Use Permit.	13B-0009	Refer to Agent - Refer to Agent	
	GEARY BLVD	Intersection	Conflict with existing Street Use Permit.	13B-0009	Refer to Agent - Refer to Agent	
	GEARY BLVD	PETER YORKE WAY \ POST ST -	Conflict with existing Street Use Permit.	13B-0009	Refer to Agent - Refer to Agent	
	GOLDEN GATE AVE	ELM ST -	Conflict with existing Street Use Permit.	13B-0009	Refer to Agent - Refer to Agent	
	GOLDEN GATE AVE	Intersection	Conflict with existing Street Use Permit.	13B-0009	Refer to Agent - Refer to Agent	
	GROVE ST	FULTON ST -	Conflict with existing Street Use Permit.	13B-0009	Refer to Agent - Refer to Agent	
	GROVE ST	Intersection	Conflict with existing Street Use Permit.	13B-0009	Refer to Agent - Refer to Agent	
	HAYES ST	Intersection	Conflict with existing Street Use Permit.	13B-0009	Refer to Agent - Refer to Agent	
	HAYES ST	IVY ST -	Conflict with existing Street Use Permit.	13B-0009	Refer to Agent - Refer to Agent	
	IVY ST	GROVE ST -	Conflict with existing Street Use Permit.	13B-0009	Refer to Agent - Refer to Agent	
	IVY ST	Intersection	Conflict with existing Street Use Permit.	13B-0009	Refer to Agent - Refer to Agent	
	LARCH ST	EDDY ST -	Conflict with existing Street Use Permit.	13B-0009	Refer to Agent - Refer to Agent	
	LARCH ST	Intersection	Conflict with existing Street Use Permit.	13B-0009	Refer to Agent - Refer to Agent	
	LINDEN ST	HAYES ST -	Conflict with existing Street Use Permit.	13B-0009	Refer to Agent - Refer to Agent	
	LINDEN ST	Intersection	Conflict with existing Street Use Permit.	13B-0009	Refer to Agent - Refer to Agent	
	MCALLISTER ST	Intersection	Conflict with existing Street Use Permit.	13B-0009	Refer to Agent - Refer to Agent	
	MCALLISTER ST	REDWOOD ST -	Conflict with existing Street Use Permit.	13B-0009	Refer to Agent - Refer to Agent	
	MYRTLE ST	GEARY BLVD -	Conflict with existing Street Use Permit.	13B-0009	Refer to Agent - Refer to Agent	
	MYRTLE ST	Intersection	Conflict with existing Street Use Permit.	13B-0009	Refer to Agent - Refer to Agent	
	OFARRELL ST \ STARR KING WAY	Intersection	Conflict with existing Street Use Permit.	13B-0009	Refer to Agent - Refer to Agent	
	OFARRELL ST \ STARR KING WAY	MYRTLE ST -	Conflict with existing Street Use Permit.	13B-0009	Refer to Agent - Refer to Agent	
	OLIVE ST	Intersection	Conflict with existing Street Use Permit.	13B-0009	Refer to Agent - Refer to Agent	
	OLIVE ST	OFARRELL ST \ STARR KING WAY -	Conflict with existing Street Use Permit.	13B-0009	Refer to Agent - Refer to Agent	
	PETER YORKE WAY \ POST ST	DANIEL BURNHAM CT -	Conflict with existing Street Use Permit.	13B-0009	Refer to Agent - Refer to Agent	
	PETER YORKE WAY \ POST ST	Intersection	Conflict with existing Street Use Permit.	13B-0009	Refer to Agent - Refer to Agent	

Street Name	From St	To St	Message	Job	Contact	Dates
	PINE ST	CALIFORNIA ST -	Conflict with existing Street Use Permit.	13B-0009	Refer to Agent - Refer to Agent	
	PINE ST	Intersection	Conflict with existing Street Use Permit.	13B-0009	Refer to Agent - Refer to Agent	
	REDWOOD ST	GOLDEN GATE AVE -	Conflict with existing Street Use Permit.	13B-0009	Refer to Agent - Refer to Agent	
	REDWOOD ST	Intersection	Conflict with existing Street Use Permit.	13B-0009	Refer to Agent - Refer to Agent	
	SUTTER ST	FERN ST -	Conflict with existing Street Use Permit.	13B-0009	Refer to Agent - Refer to Agent	
	SUTTER ST	Intersection	Conflict with existing Street Use Permit.	13B-0009	Refer to Agent - Refer to Agent	
	TURK ST	Intersection	Conflict with existing Street Use Permit.	13B-0009	Refer to Agent - Refer to Agent	
	TURK ST	LARCH ST -	Conflict with existing Street Use Permit.	13B-0009	Refer to Agent - Refer to Agent	
	WILLOW ST	ELLIS ST -	Conflict with existing Street Use Permit.	13B-0009	Refer to Agent - Refer to Agent	
	WILLOW ST	Intersection	Conflict with existing Street Use Permit.	13B-0009	Refer to Agent - Refer to Agent	
	AUSTIN ST	Intersection	Conflict with existing Street Use Permit.	13B-0012	Refer to Agent - Refer to Agent	
	AUSTIN ST	PINE ST -	Conflict with existing Street Use Permit.	13B-0012	Refer to Agent - Refer to Agent	
	BUSH ST	AUSTIN ST -	Conflict with existing Street Use Permit.	13B-0012	Refer to Agent - Refer to Agent	
	BUSH ST	Intersection	Conflict with existing Street Use Permit.	13B-0012	Refer to Agent - Refer to Agent	
	CALIFORNIA ST	Intersection	Conflict with existing Street Use Permit.	13B-0012	Refer to Agent - Refer to Agent	
	DANIEL BURNHAM CT	Intersection	Conflict with existing Street Use Permit.	13B-0012	Refer to Agent - Refer to Agent	
	DANIEL BURNHAM CT	SUTTER ST -	Conflict with existing Street Use Permit.	13B-0012	Refer to Agent - Refer to Agent	
	FELL ST	Intersection	Conflict with existing Street Use Permit.	13B-0012	Refer to Agent - Refer to Agent	
	FERN ST	BUSH ST -	Conflict with existing Street Use Permit.	13B-0012	Refer to Agent - Refer to Agent	
	FERN ST	Intersection	Conflict with existing Street Use Permit.	13B-0012	Refer to Agent - Refer to Agent	
	GEARY BLVD	Intersection	Conflict with existing Street Use Permit.	13B-0012	Refer to Agent - Refer to Agent	
	GEARY BLVD	PETER YORKE WAY \ POST ST -	Conflict with existing Street Use Permit.	13B-0012	Refer to Agent - Refer to Agent	
	MYRTLE ST	GEARY BLVD -	Conflict with existing Street Use Permit.	13B-0012	Refer to Agent - Refer to Agent	
	MYRTLE ST	Intersection	Conflict with existing Street Use Permit.	13B-0012	Refer to Agent - Refer to Agent	
	OFARRELL ST \ STARR KING WAY	Intersection	Conflict with existing Street Use Permit.	13B-0012	Refer to Agent - Refer to Agent	
	OFARRELL ST \ STARR KING WAY	MYRTLE ST -	Conflict with existing Street Use Permit.	13B-0012	Refer to Agent - Refer to Agent	
	PETER YORKE WAY \ POST ST	DANIEL BURNHAM CT -	Conflict with existing Street Use Permit.	13B-0012	Refer to Agent - Refer to Agent	
	PETER YORKE WAY \ POST ST	Intersection	Conflict with existing Street Use Permit.	13B-0012	Refer to Agent - Refer to Agent	
	PINE ST	CALIFORNIA ST -	Conflict with existing Street Use Permit.	13B-0012	Refer to Agent - Refer to Agent	

Street Name	From St	To St	Message	Job	Contact	Dates
	PINE ST	Intersection	Conflict with existing Street Use Permit.	13B-0012	Refer to Agent - Refer to Agent	
	SUTTER ST	FERN ST -	Conflict with existing Street Use Permit.	13B-0012	Refer to Agent - Refer to Agent	
	SUTTER ST	Intersection	Conflict with existing Street Use Permit.	13B-0012	Refer to Agent - Refer to Agent	
	AUSTIN ST	Intersection	Conflict with existing Street Use Permit.	13B-0017	Refer to Agent - Refer to Agent	
	AUSTIN ST	PINE ST -	Conflict with existing Street Use Permit.	13B-0017	Refer to Agent - Refer to Agent	
	BUSH ST	AUSTIN ST -	Conflict with existing Street Use Permit.	13B-0017	Refer to Agent - Refer to Agent	
	BUSH ST	Intersection	Conflict with existing Street Use Permit.	13B-0017	Refer to Agent - Refer to Agent	
	CALIFORNIA ST	Intersection	Conflict with existing Street Use Permit.	13B-0017	Refer to Agent - Refer to Agent	
	DANIEL BURNHAM CT	Intersection	Conflict with existing Street Use Permit.	13B-0017	Refer to Agent - Refer to Agent	
	DANIEL BURNHAM CT	SUTTER ST -	Conflict with existing Street Use Permit.	13B-0017	Refer to Agent - Refer to Agent	
	EDDY ST	Intersection	Conflict with existing Street Use Permit.	13B-0017	Refer to Agent - Refer to Agent	
	EDDY ST	WILLOW ST -	Conflict with existing Street Use Permit.	13B-0017	Refer to Agent - Refer to Agent	
	ELLIS ST	Intersection	Conflict with existing Street Use Permit.	13B-0017	Refer to Agent - Refer to Agent	
	ELLIS ST	OLIVE ST -	Conflict with existing Street Use Permit.	13B-0017	Refer to Agent - Refer to Agent	
	ELM ST	Intersection	Conflict with existing Street Use Permit.	13B-0017	Refer to Agent - Refer to Agent	
	ELM ST	TURK ST -	Conflict with existing Street Use Permit.	13B-0017	Refer to Agent - Refer to Agent	
	FELL ST	Intersection	Conflict with existing Street Use Permit.	13B-0017	Refer to Agent - Refer to Agent	
	FELL ST	LINDEN ST -	Conflict with existing Street Use Permit.	13B-0017	Refer to Agent - Refer to Agent	
	FERN ST	BUSH ST -	Conflict with existing Street Use Permit.	13B-0017	Refer to Agent - Refer to Agent	
	FERN ST	Intersection	Conflict with existing Street Use Permit.	13B-0017	Refer to Agent - Refer to Agent	
	FULTON ST	Intersection	Conflict with existing Street Use Permit.	13B-0017	Refer to Agent - Refer to Agent	
	FULTON ST	MCALLISTER ST -	Conflict with existing Street Use Permit.	13B-0017	Refer to Agent - Refer to Agent	
	GEARY BLVD	Intersection	Conflict with existing Street Use Permit.	13B-0017	Refer to Agent - Refer to Agent	
	GEARY BLVD	PETER YORKE WAY \ POST ST -	Conflict with existing Street Use Permit.	13B-0017	Refer to Agent - Refer to Agent	
	GOLDEN GATE AVE	ELM ST -	Conflict with existing Street Use Permit.	13B-0017	Refer to Agent - Refer to Agent	
	GOLDEN GATE AVE	Intersection	Conflict with existing Street Use Permit.	13B-0017	Refer to Agent - Refer to Agent	
	GROVE ST	FULTON ST -	Conflict with existing Street Use Permit.	13B-0017	Refer to Agent - Refer to Agent	
	GROVE ST	Intersection	Conflict with existing Street Use Permit.	13B-0017	Refer to Agent - Refer to Agent	
	HAYES ST	Intersection	Conflict with existing Street Use Permit.	13B-0017	Refer to Agent - Refer to Agent	

Street Name	From St	To St	Message	Job	Contact	Dates
	HAYES ST	IVY ST -	Conflict with existing Street Use Permit.	13B-0017	Refer to Agent - Refer to Agent	
	IVY ST	GROVE ST -	Conflict with existing Street Use Permit.	13B-0017	Refer to Agent - Refer to Agent	
	IVY ST	Intersection	Conflict with existing Street Use Permit.	13B-0017	Refer to Agent - Refer to Agent	
	LARCH ST	EDDY ST -	Conflict with existing Street Use Permit.	13B-0017	Refer to Agent - Refer to Agent	
	LARCH ST	Intersection	Conflict with existing Street Use Permit.	13B-0017	Refer to Agent - Refer to Agent	
	LINDEN ST	HAYES ST -	Conflict with existing Street Use Permit.	13B-0017	Refer to Agent - Refer to Agent	
	LINDEN ST	Intersection	Conflict with existing Street Use Permit.	13B-0017	Refer to Agent - Refer to Agent	
	MCALLISTER ST	Intersection	Conflict with existing Street Use Permit.	13B-0017	Refer to Agent - Refer to Agent	
	MCALLISTER ST	REDWOOD ST -	Conflict with existing Street Use Permit.	13B-0017	Refer to Agent - Refer to Agent	
	MYRTLE ST	GEARY BLVD -	Conflict with existing Street Use Permit.	13B-0017	Refer to Agent - Refer to Agent	
	MYRTLE ST	Intersection	Conflict with existing Street Use Permit.	13B-0017	Refer to Agent - Refer to Agent	
	OFARRELL ST \ STARR KING WAY	Intersection	Conflict with existing Street Use Permit.	13B-0017	Refer to Agent - Refer to Agent	
	OFARRELL ST \ STARR KING WAY	MYRTLE ST -	Conflict with existing Street Use Permit.	13B-0017	Refer to Agent - Refer to Agent	
	OLIVE ST	Intersection	Conflict with existing Street Use Permit.	13B-0017	Refer to Agent - Refer to Agent	
	OLIVE ST	OFARRELL ST \ STARR KING WAY -	Conflict with existing Street Use Permit.	13B-0017	Refer to Agent - Refer to Agent	
	PETER YORKE WAY \ POST ST	DANIEL BURNHAM CT -	Conflict with existing Street Use Permit.	13B-0017	Refer to Agent - Refer to Agent	
	PETER YORKE WAY \ POST ST	Intersection	Conflict with existing Street Use Permit.	13B-0017	Refer to Agent - Refer to Agent	
	PINE ST	CALIFORNIA ST -	Conflict with existing Street Use Permit.	13B-0017	Refer to Agent - Refer to Agent	
	PINE ST	Intersection	Conflict with existing Street Use Permit.	13B-0017	Refer to Agent - Refer to Agent	
	REDWOOD ST	GOLDEN GATE AVE -	Conflict with existing Street Use Permit.	13B-0017	Refer to Agent - Refer to Agent	
	REDWOOD ST	Intersection	Conflict with existing Street Use Permit.	13B-0017	Refer to Agent - Refer to Agent	
	SUTTER ST	FERN ST -	Conflict with existing Street Use Permit.	13B-0017	Refer to Agent - Refer to Agent	
	SUTTER ST	Intersection	Conflict with existing Street Use Permit.	13B-0017	Refer to Agent - Refer to Agent	
	TURK ST	Intersection	Conflict with existing Street Use Permit.	13B-0017	Refer to Agent - Refer to Agent	
	TURK ST	LARCH ST -	Conflict with existing Street Use Permit.	13B-0017	Refer to Agent - Refer to Agent	
	WILLOW ST	ELLIS ST -	Conflict with existing Street Use Permit.	13B-0017	Refer to Agent - Refer to Agent	
	WILLOW ST	Intersection	Conflict with existing Street Use Permit.	13B-0017	Refer to Agent - Refer to Agent	
	HAYES ST	Intersection	Conflict with existing Street Use Permit.	13B-0020	Refer to Agent - Refer to Agent	
	AUSTIN ST	PINE ST -	Conflict with existing Street Use Permit.	13B-0034	Refer to Agent - Refer to Agent	

Street Name	From St	To St	Message	Job	Contact	Dates
	BUSH ST	AUSTIN ST -	Conflict with existing Street Use Permit.	13B-0034	Refer to Agent - Refer to Agent	
	DANIEL BURNHAM CT	SUTTER ST -	Conflict with existing Street Use Permit.	13B-0034	Refer to Agent - Refer to Agent	
	FERN ST	BUSH ST -	Conflict with existing Street Use Permit.	13B-0034	Refer to Agent - Refer to Agent	
	GEARY BLVD	PETER YORKE WAY \ POST ST -	Conflict with existing Street Use Permit.	13B-0034	Refer to Agent - Refer to Agent	
	PETER YORKE WAY \ POST ST	DANIEL BURNHAM CT -	Conflict with existing Street Use Permit.	13B-0034	Refer to Agent - Refer to Agent	
	PINE ST	Intersection	Conflict with existing Street Use Permit.	13B-0034	Refer to Agent - Refer to Agent	
	SUTTER ST	FERN ST -	Conflict with existing Street Use Permit.	13B-0034	Refer to Agent - Refer to Agent	
	AUSTIN ST	PINE ST -	Conflict with existing Street Use Permit.	13B-0035	Refer to Agent - Refer to Agent	
	BUSH ST	AUSTIN ST -	Conflict with existing Street Use Permit.	13B-0035	Refer to Agent - Refer to Agent	
	DANIEL BURNHAM CT	SUTTER ST -	Conflict with existing Street Use Permit.	13B-0035	Refer to Agent - Refer to Agent	
	FERN ST	BUSH ST -	Conflict with existing Street Use Permit.	13B-0035	Refer to Agent - Refer to Agent	
	GEARY BLVD	PETER YORKE WAY \ POST ST -	Conflict with existing Street Use Permit.	13B-0035	Refer to Agent - Refer to Agent	
	PETER YORKE WAY \ POST ST	DANIEL BURNHAM CT -	Conflict with existing Street Use Permit.	13B-0035	Refer to Agent - Refer to Agent	
	PINE ST	Intersection	Conflict with existing Street Use Permit.	13B-0035	Refer to Agent - Refer to Agent	
	SUTTER ST	FERN ST -	Conflict with existing Street Use Permit.	13B-0035	Refer to Agent - Refer to Agent	
	ELM ST	Intersection	Conflict with existing Street Use Permit.	13B-0037	Refer to Agent - Refer to Agent	
	ELM ST	TURK ST -	Conflict with existing Street Use Permit.	13B-0037	Refer to Agent - Refer to Agent	
	FULTON ST	Intersection	Conflict with existing Street Use Permit.	13B-0037	Refer to Agent - Refer to Agent	
	FULTON ST	MCALLISTER ST -	Conflict with existing Street Use Permit.	13B-0037	Refer to Agent - Refer to Agent	
	GOLDEN GATE AVE	ELM ST -	Conflict with existing Street Use Permit.	13B-0037	Refer to Agent - Refer to Agent	
	GOLDEN GATE AVE	Intersection	Conflict with existing Street Use Permit.	13B-0037	Refer to Agent - Refer to Agent	
	GROVE ST	FULTON ST -	Conflict with existing Street Use Permit.	13B-0037	Refer to Agent - Refer to Agent	
	GROVE ST	Intersection	Conflict with existing Street Use Permit.	13B-0037	Refer to Agent - Refer to Agent	
	MCALLISTER ST	Intersection	Conflict with existing Street Use Permit.	13B-0037	Refer to Agent - Refer to Agent	
	MCALLISTER ST	REDWOOD ST -	Conflict with existing Street Use Permit.	13B-0037	Refer to Agent - Refer to Agent	
	REDWOOD ST	GOLDEN GATE AVE -	Conflict with existing Street Use Permit.	13B-0037	Refer to Agent - Refer to Agent	
	REDWOOD ST	Intersection	Conflict with existing Street Use Permit.	13B-0037	Refer to Agent - Refer to Agent	
	TURK ST	Intersection	Conflict with existing Street Use Permit.	13B-0037	Refer to Agent - Refer to Agent	
	GROVE ST	Intersection	Conflict with existing Street Use Permit.	13B-0039	Refer to Agent - Refer to Agent	

Street Name	From St	To St	Message	Job	Contact	Dates
	HAYES ST	Intersection	Conflict with existing Street Use Permit.	13B-0039	Refer to Agent - Refer to Agent	
	HAYES ST	IVY ST -	Conflict with existing Street Use Permit.	13B-0039	Refer to Agent - Refer to Agent	
	IVY ST	GROVE ST -	Conflict with existing Street Use Permit.	13B-0039	Refer to Agent - Refer to Agent	
	IVY ST	Intersection	Conflict with existing Street Use Permit.	13B-0039	Refer to Agent - Refer to Agent	
	AUSTIN ST	Intersection	Conflict with existing Street Use Permit.	13B-0040	Refer to Agent - Refer to Agent	
	AUSTIN ST	PINE ST -	Conflict with existing Street Use Permit.	13B-0040	Refer to Agent - Refer to Agent	
	BUSH ST	AUSTIN ST -	Conflict with existing Street Use Permit.	13B-0040	Refer to Agent - Refer to Agent	
	BUSH ST	Intersection	Conflict with existing Street Use Permit.	13B-0040	Refer to Agent - Refer to Agent	
	DANIEL BURNHAM CT	Intersection	Conflict with existing Street Use Permit.	13B-0040	Refer to Agent - Refer to Agent	
	DANIEL BURNHAM CT	SUTTER ST -	Conflict with existing Street Use Permit.	13B-0040	Refer to Agent - Refer to Agent	
	EDDY ST	Intersection	Conflict with existing Street Use Permit.	13B-0040	Refer to Agent - Refer to Agent	
	EDDY ST	WILLOW ST -	Conflict with existing Street Use Permit.	13B-0040	Refer to Agent - Refer to Agent	
	ELLIS ST	Intersection	Conflict with existing Street Use Permit.	13B-0040	Refer to Agent - Refer to Agent	
	ELLIS ST	OLIVE ST -	Conflict with existing Street Use Permit.	13B-0040	Refer to Agent - Refer to Agent	
	ELM ST	Intersection	Conflict with existing Street Use Permit.	13B-0040	Refer to Agent - Refer to Agent	
	ELM ST	TURK ST -	Conflict with existing Street Use Permit.	13B-0040	Refer to Agent - Refer to Agent	
	FELL ST	Intersection	Conflict with existing Street Use Permit.	13B-0040	Refer to Agent - Refer to Agent	
	FELL ST	LINDEN ST -	Conflict with existing Street Use Permit.	13B-0040	Refer to Agent - Refer to Agent	
	FERN ST	BUSH ST -	Conflict with existing Street Use Permit.	13B-0040	Refer to Agent - Refer to Agent	
	FERN ST	Intersection	Conflict with existing Street Use Permit.	13B-0040	Refer to Agent - Refer to Agent	
	FULTON ST	Intersection	Conflict with existing Street Use Permit.	13B-0040	Refer to Agent - Refer to Agent	
	FULTON ST	MCALLISTER ST -	Conflict with existing Street Use Permit.	13B-0040	Refer to Agent - Refer to Agent	
	GEARY BLVD	Intersection	Conflict with existing Street Use Permit.	13B-0040	Refer to Agent - Refer to Agent	
	GOLDEN GATE AVE	ELM ST -	Conflict with existing Street Use Permit.	13B-0040	Refer to Agent - Refer to Agent	
	GOLDEN GATE AVE	Intersection	Conflict with existing Street Use Permit.	13B-0040	Refer to Agent - Refer to Agent	
	GROVE ST	FULTON ST -	Conflict with existing Street Use Permit.	13B-0040	Refer to Agent - Refer to Agent	
	GROVE ST	Intersection	Conflict with existing Street Use Permit.	13B-0040	Refer to Agent - Refer to Agent	
	HAYES ST	Intersection	Conflict with existing Street Use Permit.	13B-0040	Refer to Agent - Refer to Agent	
	HAYES ST	IVY ST -	Conflict with existing Street Use Permit.	13B-0040	Refer to Agent - Refer to Agent	

Street Name	From St	To St	Message	Job	Contact	Dates
	IVY ST	GROVE ST -	Conflict with existing Street Use Permit.	13B-0040	Refer to Agent - Refer to Agent	
	IVY ST	Intersection	Conflict with existing Street Use Permit.	13B-0040	Refer to Agent - Refer to Agent	
	LARCH ST	EDDY ST -	Conflict with existing Street Use Permit.	13B-0040	Refer to Agent - Refer to Agent	
	LARCH ST	Intersection	Conflict with existing Street Use Permit.	13B-0040	Refer to Agent - Refer to Agent	
	LINDEN ST	HAYES ST -	Conflict with existing Street Use Permit.	13B-0040	Refer to Agent - Refer to Agent	
	LINDEN ST	Intersection	Conflict with existing Street Use Permit.	13B-0040	Refer to Agent - Refer to Agent	
	MCALLISTER ST	Intersection	Conflict with existing Street Use Permit.	13B-0040	Refer to Agent - Refer to Agent	
	MCALLISTER ST	REDWOOD ST -	Conflict with existing Street Use Permit.	13B-0040	Refer to Agent - Refer to Agent	
	MYRTLE ST	GEARY BLVD -	Conflict with existing Street Use Permit.	13B-0040	Refer to Agent - Refer to Agent	
	MYRTLE ST	Intersection	Conflict with existing Street Use Permit.	13B-0040	Refer to Agent - Refer to Agent	
	OFARRELL ST \ STARR KING WAY	Intersection	Conflict with existing Street Use Permit.	13B-0040	Refer to Agent - Refer to Agent	
	OFARRELL ST \ STARR KING WAY	MYRTLE ST -	Conflict with existing Street Use Permit.	13B-0040	Refer to Agent - Refer to Agent	
	OLIVE ST	Intersection	Conflict with existing Street Use Permit.	13B-0040	Refer to Agent - Refer to Agent	
	OLIVE ST	OFARRELL ST \ STARR KING WAY -	Conflict with existing Street Use Permit.	13B-0040	Refer to Agent - Refer to Agent	
	PETER YORKE WAY \ POST ST	DANIEL BURNHAM CT -	Conflict with existing Street Use Permit.	13B-0040	Refer to Agent - Refer to Agent	
	PETER YORKE WAY \ POST ST	Intersection	Conflict with existing Street Use Permit.	13B-0040	Refer to Agent - Refer to Agent	
	PINE ST	Intersection	Conflict with existing Street Use Permit.	13B-0040	Refer to Agent - Refer to Agent	
	REDWOOD ST	GOLDEN GATE AVE -	Conflict with existing Street Use Permit.	13B-0040	Refer to Agent - Refer to Agent	
	REDWOOD ST	Intersection	Conflict with existing Street Use Permit.	13B-0040	Refer to Agent - Refer to Agent	
	SUTTER ST	FERN ST -	Conflict with existing Street Use Permit.	13B-0040	Refer to Agent - Refer to Agent	
	SUTTER ST	Intersection	Conflict with existing Street Use Permit.	13B-0040	Refer to Agent - Refer to Agent	
	TURK ST	Intersection	Conflict with existing Street Use Permit.	13B-0040	Refer to Agent - Refer to Agent	
	TURK ST	LARCH ST -	Conflict with existing Street Use Permit.	13B-0040	Refer to Agent - Refer to Agent	
	WILLOW ST	ELLIS ST -	Conflict with existing Street Use Permit.	13B-0040	Refer to Agent - Refer to Agent	
	WILLOW ST	Intersection	Conflict with existing Street Use Permit.	13B-0040	Refer to Agent - Refer to Agent	
	FELL ST	Intersection	Conflict with existing Street Use Permit.	13B-0041	Refer to Agent - Refer to Agent	
	FULTON ST	Intersection	Conflict with existing Street Use Permit.	13B-0041	Refer to Agent - Refer to Agent	
	FULTON ST	MCALLISTER ST -	Conflict with existing Street Use Permit.	13B-0041	Refer to Agent - Refer to Agent	
	GOLDEN GATE AVE	Intersection	Conflict with existing Street Use Permit.	13B-0041	Refer to Agent - Refer to Agent	

Street Name	From St	To St	Message	Job	Contact	Dates
	GROVE ST	FULTON ST -	Conflict with existing Street Use Permit.	13B-0041	Refer to Agent - Refer to Agent	
	GROVE ST	Intersection	Conflict with existing Street Use Permit.	13B-0041	Refer to Agent - Refer to Agent	
	MCALLISTER ST	Intersection	Conflict with existing Street Use Permit.	13B-0041	Refer to Agent - Refer to Agent	
	GEARY BLVD	Intersection	Conflict with existing Street Use Permit.	13B-0045	Refer to Agent - Refer to Agent	
	LINDEN ST	HAYES ST -	Conflict with existing Street Use Permit.	13TC-0155	Refer to Agent - Refer to Agent	Mar 16 2013-Mar 15 2014
	FELL ST	Intersection	Please see special paving requirements for Moratorium Streets.	1574J		Oct 7 2010-Oct 7 2015
	BUSH ST	Intersection	Please see special paving requirements for Moratorium Streets.	1632J		Sep 3 2011-Sep 3 2016
	AUSTIN ST	PINE ST -	Banners are allowed on this street	N/A		
	AUSTIN ST	PINE ST -	DPT Blue Book Traffic Restriction. Time of day during which lanes must be kept clear: EAST 7AM - 7PM EVERYDAY // WEST 7AM - 7PM EVERYDAY	N/A		
	BUSH ST	AUSTIN ST -	Banners are allowed on this street	N/A		
	BUSH ST	AUSTIN ST -	DPT Blue Book Traffic Restriction. Time of day during which lanes must be kept clear: EAST 7AM - 7PM EVERYDAY // WEST 7AM - 7PM EVERYDAY	N/A		
	CALIFORNIA ST	SACRAMENTO ST -	DPT Blue Book Traffic Restriction. Time of day during which lanes must be kept clear: EAST 7AM - 9AM 3PM - 7PM MONDAY THROUGH FRIDAY // WEST 7AM - 9AM 3PM - 7PM MONDAY THROUGH FRIDAY	N/A		
	CLAY ST	Intersection	Under G095 requirement, Contractor shall contact Muni Overhead Line Division of any work 10 feet in horizontal or vertical direction of overhead lines. Contact: Tim Lipps @ (415) 554-9227	N/A		
	DANIEL BURNHAM CT	SUTTER ST -	Banners are allowed on this street	N/A		
	DANIEL BURNHAM CT	SUTTER ST -	DPT Blue Book Traffic Restriction. Time of day during which lanes must be kept clear: EAST 7AM - 7PM EVERYDAY // WEST 7AM - 7PM EVERYDAY	N/A		
	EDDY ST	Intersection	Please refer to Figure 12 of Section 9.4(A) of the DPW Order No. 171,442 for special conditions for excavation in the vicinity of AWSS.	N/A		
	EDDY ST	Intersection	Under G095 requirement, Contractor shall contact Muni Overhead Line Division of any work 10 feet in horizontal or vertical direction of overhead lines. Contact: Tim Lipps @ (415) 554-9227	N/A		

Street Name	From St	To St	Message	Job	Contact	Dates
	EDDY ST	WILLOW ST -	Banners are allowed on this street	N/A		
	EDDY ST	WILLOW ST -	DPT Blue Book Traffic Restriction. Time of day during which lanes must be kept clear: EAST 7AM - 7PM EVERYDAY // WEST 7AM - 7PM EVERYDAY	N/A		
	EDDY ST	WILLOW ST -	Please refer to Figure 12 of Section 9.4(A) of the DPW Order No. 171,442 for special conditions for excavation in the vicinity of AWSS.	N/A		
	ELLIS ST	Intersection	Please refer to Figure 12 of Section 9.4(A) of the DPW Order No. 171,442 for special conditions for excavation in the vicinity of AWSS.	N/A		
	ELLIS ST	OLIVE ST -	Banners are allowed on this street	N/A		
	ELLIS ST	OLIVE ST -	DPT Blue Book Traffic Restriction. Time of day during which lanes must be kept clear: EAST 7AM - 7PM EVERYDAY // WEST 7AM - 7PM EVERYDAY	N/A		
	ELM ST	Intersection	Please refer to Figure 12 of Section 9.4(A) of the DPW Order No. 171,442 for special conditions for excavation in the vicinity of AWSS.	N/A		
	ELM ST	TURK ST -	Banners are allowed on this street	N/A		
	ELM ST	TURK ST -	DPT Blue Book Traffic Restriction. Time of day during which lanes must be kept clear: EAST 7AM - 7PM EVERYDAY // WEST 7AM - 7PM EVERYDAY	N/A		
	ELM ST	TURK ST -	Please refer to Figure 12 of Section 9.4(A) of the DPW Order No. 171,442 for special conditions for excavation in the vicinity of AWSS.	N/A		
	FELL ST	LINDEN ST -	Banners are allowed on this street	N/A		
	FELL ST	LINDEN ST -	DPT Blue Book Traffic Restriction. Time of day during which lanes must be kept clear: EAST 7AM - 7PM EVERYDAY // WEST 7AM - 7PM EVERYDAY	N/A		
	FERN ST	BUSH ST -	Banners are allowed on this street	N/A		
	FERN ST	BUSH ST -	DPT Blue Book Traffic Restriction. Time of day during which lanes must be kept clear: EAST 7AM - 7PM EVERYDAY // WEST 7AM - 7PM EVERYDAY	N/A		
	FULTON ST	Intersection	Please refer to Figure 12 of Section 9.4(A) of the DPW Order No. 171,442 for special conditions for excavation in the vicinity of AWSS.	N/A		

Street Name	From St	To St	Message	Job	Contact	Dates
	FULTON ST	Intersection	Under G095 requirement, Contractor shall contact Muni Overhead Line Division of any work 10 feet in horizontal or vertical direction of overhead lines. Contact: Tim Lipps @ (415) 554-9227	N/A		
	FULTON ST	MCALLISTER ST -	Banners are allowed on this street	N/A		
	FULTON ST	MCALLISTER ST -	DPT Blue Book Traffic Restriction. Time of day during which lanes must be kept clear: EAST 7AM - 7PM EVERYDAY // WEST 7AM - 7PM EVERYDAY	N/A		
	FULTON ST	MCALLISTER ST -	Please refer to Figure 12 of Section 9.4(A) of the DPW Order No. 171,442 for special conditions for excavation in the vicinity of AWSS.	N/A		
	FULTON ST	MCALLISTER ST -	Under G095 requirement, Contractor shall contact Muni Overhead Line Division of any work 10 feet in horizontal or vertical direction of overhead lines. Contact: Tim Lipps @ (415) 554-9227	N/A		
	GEARY BLVD	Intersection	Please refer to Figure 12 of Section 9.4(A) of the DPW Order No. 171,442 for special conditions for excavation in the vicinity of AWSS.	N/A		
	GEARY BLVD	Intersection	Red light photo enforcement equipment located near intersection. Excavating parties are responsible for any damage to these facilities incurred by their excavation activity. For more information, contact David Valle-Schwenk of DPT at 415-554-2366.	N/A		
	GEARY BLVD	PETER YORKE WAY \ POST ST -	DPT Blue Book Traffic Restriction. Time of day during which lanes must be kept clear: EAST 7AM - 7PM EVERYDAY // WEST 7AM - 7PM EVERYDAY	N/A		
	GEARY BLVD	PETER YORKE WAY \ POST ST -	Red light photo enforcement equipment located near intersection. Excavating parties are responsible for any damage to these facilities incurred by their excavation activity. For more information, contact David Valle-Schwenk of DPT at 415-554-2366.	N/A		
	GOLDEN GATE AVE	ELM ST -	Banners are allowed on this street	N/A		
	GOLDEN GATE AVE	ELM ST -	DPT Blue Book Traffic Restriction. Time of day during which lanes must be kept clear: EAST 7AM - 7PM EVERYDAY // WEST 7AM - 7PM EVERYDAY	N/A		
	GOLDEN GATE AVE	ELM ST -	Please refer to Figure 12 of Section 9.4(A) of the DPW Order No. 171,442 for special conditions for excavation in the vicinity of AWSS.	N/A		

Street Name	From St	To St	Message	Job	Contact	Dates
	GOLDEN GATE AVE	Intersection	Please refer to Figure 12 of Section 9.4(A) of the DPW Order No. 171,442 for special conditions for excavation in the vicinity of AWSS.	N/A		
	GROVE ST	FULTON ST -	Banners are allowed on this street	N/A		
	GROVE ST	FULTON ST -	DPT Blue Book Traffic Restriction. Time of day during which lanes must be kept clear: EAST 7AM - 7PM EVERYDAY // WEST 7AM - 7PM EVERYDAY	N/A		
	GROVE ST	FULTON ST -	Please refer to Figure 12 of Section 9.4(A) of the DPW Order No. 171,442 for special conditions for excavation in the vicinity of AWSS.	N/A		
	GROVE ST	FULTON ST -	Under G095 requirement, Contractor shall contact Muni Overhead Line Division of any work 10 feet in horizontal or vertical direction of overhead lines. Contact: Tim Lipps @ (415) 554-9227	N/A		
	GROVE ST	Intersection	Blocks with Bicycle Route designations require special attention. For details see Section 10 of DPT's Blue Book and Section 6.3 of DPW's Order No. 171.442.	N/A		
	GROVE ST	Intersection	Please refer to Figure 12 of Section 9.4(A) of the DPW Order No. 171,442 for special conditions for excavation in the vicinity of AWSS.	N/A		
	GROVE ST	Intersection	Under G095 requirement, Contractor shall contact Muni Overhead Line Division of any work 10 feet in horizontal or vertical direction of overhead lines. Contact: Tim Lipps @ (415) 554-9227	N/A		
	HAYES ST	Intersection	Please refer to Figure 12 of Section 9.4(A) of the DPW Order No. 171,442 for special conditions for excavation in the vicinity of AWSS.	N/A		
	HAYES ST	Intersection	Under G095 requirement, Contractor shall contact Muni Overhead Line Division of any work 10 feet in horizontal or vertical direction of overhead lines. Contact: Tim Lipps @ (415) 554-9227	N/A		
	HAYES ST	IVY ST -	Banners are allowed on this street	N/A		
	HAYES ST	IVY ST -	DPT Blue Book Traffic Restriction. Time of day during which lanes must be kept clear: EAST 7AM - 7PM EVERYDAY // WEST 7AM - 7PM EVERYDAY	N/A		
	HAYES ST	IVY ST -	Please refer to Figure 12 of Section 9.4(A) of the DPW Order No. 171,442 for special conditions for excavation in the vicinity of AWSS.	N/A		

"IMPROVING THE QUALITY OF LIFE IN SAN FRANCISCO" We are dedicated individuals committed to teamwork, customer service and continuous improvement in partnership with the community.

Customer Service

Teamwork

Continuous Improvement

Street Name	From St	To St	Message	Job	Contact	Dates
	HAYES ST	IVY ST -	Under G095 requirement, Contractor shall contact Muni Overhead Line Division of any work 10 feet in horizontal or vertical direction of overhead lines. Contact: Tim Lipps @ (415) 554-9227	N/A		
	IVY ST	GROVE ST -	Banners are allowed on this street	N/A		
	IVY ST	GROVE ST -	DPT Blue Book Traffic Restriction. Time of day during which lanes must be kept clear: EAST 7AM - 7PM EVERYDAY // WEST 7AM - 7PM EVERYDAY	N/A		
	IVY ST	GROVE ST -	Please refer to Figure 12 of Section 9.4(A) of the DPW Order No. 171,442 for special conditions for excavation in the vicinity of AWSS.	N/A		
	IVY ST	GROVE ST -	Under G095 requirement, Contractor shall contact Muni Overhead Line Division of any work 10 feet in horizontal or vertical direction of overhead lines. Contact: Tim Lipps @ (415) 554-9227	N/A		
	IVY ST	Intersection	Please refer to Figure 12 of Section 9.4(A) of the DPW Order No. 171,442 for special conditions for excavation in the vicinity of AWSS.	N/A		
	IVY ST	Intersection	Under G095 requirement, Contractor shall contact Muni Overhead Line Division of any work 10 feet in horizontal or vertical direction of overhead lines. Contact: Tim Lipps @ (415) 554-9227	N/A		
	LARCH ST	EDDY ST -	Banners are allowed on this street	N/A		
	LARCH ST	EDDY ST -	DPT Blue Book Traffic Restriction. Time of day during which lanes must be kept clear: EAST 7AM - 7PM EVERYDAY // WEST 7AM - 7PM EVERYDAY	N/A		
	LARCH ST	EDDY ST -	Please refer to Figure 12 of Section 9.4(A) of the DPW Order No. 171,442 for special conditions for excavation in the vicinity of AWSS.	N/A		
	LARCH ST	Intersection	Please refer to Figure 12 of Section 9.4(A) of the DPW Order No. 171,442 for special conditions for excavation in the vicinity of AWSS.	N/A		
	LINDEN ST	HAYES ST -	Banners are allowed on this street	N/A		
	LINDEN ST	HAYES ST -	DPT Blue Book Traffic Restriction. Time of day during which lanes must be kept clear: EAST 7AM - 7PM EVERYDAY // WEST 7AM - 7PM EVERYDAY	N/A		

Street Name	From St	To St	Message	Job	Contact	Dates
	MCALLISTER ST	Intersection	Blocks with Bicycle Route designations require special attention. For details see Section 10 of DPT's Blue Book and Section 6.3 of DPW's Order No. 171.442.	N/A		
	MCALLISTER ST	Intersection	Please refer to Figure 12 of Section 9.4(A) of the DPW Order No. 171,442 for special conditions for excavation in the vicinity of AWSS.	N/A		
	MCALLISTER ST	Intersection	Under G095 requirement, Contractor shall contact Muni Overhead Line Division of any work 10 feet in horizontal or vertical direction of overhead lines. Contact: Tim Lipps @ (415) 554-9227	N/A		
	MCALLISTER ST	REDWOOD ST -	Banners are allowed on this street	N/A		
	MCALLISTER ST	REDWOOD ST -	DPT Blue Book Traffic Restriction. Time of day during which lanes must be kept clear: EAST 7AM - 7PM EVERYDAY // WEST 7AM - 7PM EVERYDAY	N/A		
	MCALLISTER ST	REDWOOD ST -	Please refer to Figure 12 of Section 9.4(A) of the DPW Order No. 171,442 for special conditions for excavation in the vicinity of AWSS.	N/A		
	MYRTLE ST	GEARY BLVD -	Banners are allowed on this street	N/A		
	MYRTLE ST	GEARY BLVD -	DPT Blue Book Traffic Restriction. Time of day during which lanes must be kept clear: EAST 7AM - 7PM EVERYDAY // WEST 7AM - 7PM EVERYDAY	N/A		
	MYRTLE ST	GEARY BLVD -	Red light photo enforcement equipment located near intersection. Excavating parties are responsible for any damage to these facilities incurred by their excavation activity. For more information, contact David Valle-Schwenk of DPT at 415-554-2366.	N/A		
	OFARRELL ST \ STARR KING WAY	MYRTLE ST -	Banners are allowed on this street	N/A		
	OFARRELL ST \ STARR KING WAY	MYRTLE ST -	DPT Blue Book Traffic Restriction. Time of day during which lanes must be kept clear: EAST 7AM - 7PM EVERYDAY // WEST 7AM - 7PM EVERYDAY	N/A		
	OLIVE ST	OFARRELL ST \ STARR KING WAY -	Banners are allowed on this street	N/A		
	OLIVE ST	OFARRELL ST \ STARR KING WAY -	DPT Blue Book Traffic Restriction. Time of day during which lanes must be kept clear: EAST 7AM - 7PM EVERYDAY // WEST 7AM - 7PM EVERYDAY	N/A		
	PETER YORKE WAY \ POST ST	DANIEL BURNHAM CT -	Banners are allowed on this street	N/A		

Street Name	From St	To St	Message	Job	Contact	Dates
	PETER YORKE WAY \ POST ST	DANIEL BURNHAM CT -	DPT Blue Book Traffic Restriction. Time of day during which lanes must be kept clear: EAST 7AM - 7PM EVERYDAY // WEST 7AM - 7PM EVERYDAY	N/A		
	PETER YORKE WAY \ POST ST	Intersection	Blocks with Bicycle Route designations require special attention. For details see Section 10 of DPT's Blue Book and Section 6.3 of DPW's Order No. 171.442.	N/A		
	PETER YORKE WAY \ POST ST	Intersection	Under G095 requirement, Contractor shall contact Muni Overhead Line Division of any work 10 feet in horizontal or vertical direction of overhead lines. Contact: Tim Lipps @ (415) 554-9227	N/A		
	PINE ST	CALIFORNIA ST -	Banners are allowed on this street	N/A		
	PINE ST	CALIFORNIA ST -	DPT Blue Book Traffic Restriction. Time of day during which lanes must be kept clear: EAST 7AM - 7PM EVERYDAY // WEST 7AM - 7PM EVERYDAY	N/A		
	PINE ST	Intersection	Please refer to Figure 12 of Section 9.4(A) of the DPW Order No. 171,442 for special conditions for excavation in the vicinity of AWSS.	N/A		
	REDWOOD ST	GOLDEN GATE AVE -	Banners are allowed on this street	N/A		
	REDWOOD ST	GOLDEN GATE AVE -	DPT Blue Book Traffic Restriction. Time of day during which lanes must be kept clear: EAST 7AM - 7PM EVERYDAY // WEST 7AM - 7PM EVERYDAY	N/A		
	REDWOOD ST	GOLDEN GATE AVE -	Please refer to Figure 12 of Section 9.4(A) of the DPW Order No. 171,442 for special conditions for excavation in the vicinity of AWSS.	N/A		
	REDWOOD ST	Intersection	Please refer to Figure 12 of Section 9.4(A) of the DPW Order No. 171,442 for special conditions for excavation in the vicinity of AWSS.	N/A		
	SACRAMENTO ST	CLAY ST -	DPT Blue Book Traffic Restriction. Time of day during which lanes must be kept clear: EAST 7AM - 9AM 3PM - 7PM MONDAY THROUGH FRIDAY // WEST 7AM - 9AM 3PM - 7PM MONDAY THROUGH FRIDAY	N/A		
	SACRAMENTO ST	Intersection	Please refer to Figure 12 of Section 9.4(A) of the DPW Order No. 171,442 for special conditions for excavation in the vicinity of AWSS.	N/A		
	SACRAMENTO ST	Intersection	Under G095 requirement, Contractor shall contact Muni Overhead Line Division of any work 10 feet in horizontal or vertical direction of overhead lines. Contact: Tim Lipps @ (415) 554-9227	N/A		

Street Name	From St	To St	Message	Job	Contact	Dates
	SUTTER ST	FERN ST -	Banners are allowed on this street	N/A		
	SUTTER ST	FERN ST -	DPT Blue Book Traffic Restriction. Time of day during which lanes must be kept clear: EAST 7AM - 7PM EVERYDAY // WEST 7AM - 7PM EVERYDAY	N/A		
	SUTTER ST	Intersection	Blocks with Bicycle Route designations require special attention. For details see Section 10 of DPT's Blue Book and Section 6.3 of DPW's Order No. 171.442.	N/A		
	SUTTER ST	Intersection	Please refer to Figure 12 of Section 9.4(A) of the DPW Order No. 171,442 for special conditions for excavation in the vicinity of AWSS.	N/A		
	SUTTER ST	Intersection	Under G095 requirement, Contractor shall contact Muni Overhead Line Division of any work 10 feet in horizontal or vertical direction of overhead lines. Contact: Tim Lipps @ (415) 554-9227	N/A		
	TURK ST	Intersection	Please refer to Figure 12 of Section 9.4(A) of the DPW Order No. 171,442 for special conditions for excavation in the vicinity of AWSS.	N/A		
	TURK ST	LARCH ST -	Banners are allowed on this street	N/A		
	TURK ST	LARCH ST -	DPT Blue Book Traffic Restriction. Time of day during which lanes must be kept clear: EAST 7AM - 7PM EVERYDAY // WEST 7AM - 7PM EVERYDAY	N/A		
	TURK ST	LARCH ST -	Please refer to Figure 12 of Section 9.4(A) of the DPW Order No. 171,442 for special conditions for excavation in the vicinity of AWSS.	N/A		
	WILLOW ST	ELLIS ST -	Banners are allowed on this street	N/A		
	WILLOW ST	ELLIS ST -	DPT Blue Book Traffic Restriction. Time of day during which lanes must be kept clear: EAST 7AM - 7PM EVERYDAY // WEST 7AM - 7PM EVERYDAY	N/A		
	WILLOW ST	ELLIS ST -	Please refer to Figure 12 of Section 9.4(A) of the DPW Order No. 171,442 for special conditions for excavation in the vicinity of AWSS.	N/A		
	WILLOW ST	Intersection	Please refer to Figure 12 of Section 9.4(A) of the DPW Order No. 171,442 for special conditions for excavation in the vicinity of AWSS.	N/A		

Street Name	From St	To St	Message	Job	Contact	Dates
	HAYES ST	Intersection	This block has been designated as a detour route for the Central Freeway Replacement Project. Special requirements may apply. Please contact Cathal Hennessy of DPT at 554-2338 for more details.	N/A	Manito Velasco - (415) 554-2338	
	TURK ST	Intersection	This block has been designated as a detour route for the Central Freeway Replacement Project. Special requirements may apply. Please contact Cathal Hennessy of DPT at 554-2338 for more details.	N/A	Manito Velasco - (415) 554-2338	
	HAYES ST	Intersection	Proposed Paving.	PAVING	Richard Lee -	Sep 1 2014-May 23 2015
	AUSTIN ST	Intersection	Proposed Paving.	PAVING	Au Bui -	Aug 12 2013-Mar 28 2014
	AUSTIN ST	PINE ST -	Proposed Paving.	PAVING	Au Bui -	Aug 12 2013-Mar 28 2014
	BUSH ST	AUSTIN ST -	Proposed Paving.	PAVING	Au Bui -	Aug 12 2013-Mar 28 2014
	CALIFORNIA ST	Intersection	Proposed Paving.	PAVING	Au Bui -	Aug 12 2013-Mar 28 2014
	CALIFORNIA ST	SACRAMENTO ST -	Proposed Paving.	PAVING	Au Bui -	Aug 12 2013-Mar 28 2014
	CLAY ST	Intersection	Proposed Paving.	PAVING	Au Bui -	Aug 12 2013-Mar 28 2014
	DANIEL BURNHAM CT	Intersection	Proposed Paving.	PAVING	Au Bui -	Aug 12 2013-Mar 28 2014
	DANIEL BURNHAM CT	SUTTER ST -	Proposed Paving.	PAVING	Au Bui -	Aug 12 2013-Mar 28 2014
	EDDY ST	Intersection	Proposed Paving.	PAVING	Au Bui -	Aug 12 2013-Mar 28 2014
	EDDY ST	WILLOW ST -	Proposed Paving.	PAVING	Au Bui -	Aug 12 2013-Mar 28 2014
	ELLIS ST	Intersection	Proposed Paving.	PAVING	Au Bui -	Aug 12 2013-Mar 28 2014
	ELLIS ST	OLIVE ST -	Proposed Paving.	PAVING	Au Bui -	Aug 12 2013-Mar 28 2014
	ELM ST	Intersection	Proposed Paving.	PAVING	Au Bui -	Aug 12 2013-Mar 28 2014
	ELM ST	TURK ST -	Proposed Paving.	PAVING	Au Bui -	Aug 12 2013-Mar 28 2014
	FELL ST	LINDEN ST -	Proposed Paving.	PAVING	Au Bui -	Aug 12 2013-Mar 28 2014
	FERN ST	BUSH ST -	Proposed Paving.	PAVING	Au Bui -	Aug 12 2013-Mar 28 2014
	FERN ST	Intersection	Proposed Paving.	PAVING	Au Bui -	Aug 12 2013-Mar 28 2014
	FULTON ST	Intersection	Proposed Paving.	PAVING	Au Bui -	Aug 12 2013-Mar 28 2014
	FULTON ST	MCALLISTER ST -	Proposed Paving.	PAVING	Au Bui -	Aug 12 2013-Mar 28 2014
	GEARY BLVD	Intersection	Proposed Paving.	PAVING	Au Bui -	Aug 12 2013-Mar 28 2014
	GEARY BLVD	PETER YORKE WAY \ POST ST -	Proposed Paving.	PAVING	Au Bui -	Aug 12 2013-Mar 28 2014
	GOLDEN GATE AVE	ELM ST -	Proposed Paving.	PAVING	Au Bui -	Aug 12 2013-Mar 28 2014
	GOLDEN GATE AVE	Intersection	Proposed Paving.	PAVING	Au Bui -	Aug 12 2013-Mar 28 2014
	GROVE ST	FULTON ST -	Proposed Paving.	PAVING	Au Bui -	Aug 12 2013-Mar 28 2014
	GROVE ST	Intersection	Proposed Paving.	PAVING	Au Bui -	Aug 12 2013-Mar 28 2014
	HAYES ST	IVY ST -	Proposed Paving.	PAVING	Au Bui -	Aug 12 2013-Mar 28 2014
	IVY ST	GROVE ST -	Proposed Paving.	PAVING	Au Bui -	Aug 12 2013-Mar 28 2014
	IVY ST	Intersection	Proposed Paving.	PAVING	Au Bui -	Aug 12 2013-Mar 28 2014
	LARCH ST	EDDY ST -	Proposed Paving.	PAVING	Au Bui -	Aug 12 2013-Mar 28 2014
	LARCH ST	Intersection	Proposed Paving.	PAVING	Au Bui -	Aug 12 2013-Mar 28 2014
	LINDEN ST	HAYES ST -	Proposed Paving.	PAVING	Au Bui -	Aug 12 2013-Mar 28 2014
	LINDEN ST	Intersection	Proposed Paving.	PAVING	Au Bui -	Aug 12 2013-Mar 28 2014
	MCALLISTER ST	REDWOOD ST -	Proposed Paving.	PAVING	Au Bui -	Aug 12 2013-Mar 28 2014

"IMPROVING THE QUALITY OF LIFE IN SAN FRANCISCO" We are dedicated individuals committed to teamwork, customer service and continuous improvement in partnership with the community.

Customer Service

Teamwork

Continuous Improvement

Street Name	From St	To St	Message	Job	Contact	Dates
	MYRTLE ST	GEARY BLVD -	Proposed Paving.	PAVING	Au Bui -	Aug 12 2013-Mar 28 2014
	MYRTLE ST	Intersection	Proposed Paving.	PAVING	Au Bui -	Aug 12 2013-Mar 28 2014
	OFARRELL ST \ STARR KING WAY	Intersection	Proposed Paving.	PAVING	Au Bui -	Aug 12 2013-Mar 28 2014
	OFARRELL ST \ STARR KING WAY	MYRTLE ST -	Proposed Paving.	PAVING	Au Bui -	Aug 12 2013-Mar 28 2014
	OLIVE ST	Intersection	Proposed Paving.	PAVING	Au Bui -	Aug 12 2013-Mar 28 2014
	OLIVE ST	OFARRELL ST \ STARR KING WAY -	Proposed Paving.	PAVING	Au Bui -	Aug 12 2013-Mar 28 2014
	PETER YORKE WAY \ POST ST	DANIEL BURNHAM CT -	Proposed Paving.	PAVING	Au Bui -	Aug 12 2013-Mar 28 2014
	PETER YORKE WAY \ POST ST	Intersection	Proposed Paving.	PAVING	Au Bui -	Aug 12 2013-Mar 28 2014
	PINE ST	CALIFORNIA ST -	Proposed Paving.	PAVING	Au Bui -	Aug 12 2013-Mar 28 2014
	PINE ST	Intersection	Proposed Paving.	PAVING	Au Bui -	Aug 12 2013-Mar 28 2014
	REDWOOD ST	GOLDEN GATE AVE -	Proposed Paving.	PAVING	Au Bui -	Aug 12 2013-Mar 28 2014
	REDWOOD ST	Intersection	Proposed Paving.	PAVING	Au Bui -	Aug 12 2013-Mar 28 2014
	SACRAMENTO ST	CLAY ST -	Proposed Paving.	PAVING	Au Bui -	Aug 12 2013-Mar 28 2014
	SACRAMENTO ST	Intersection	Proposed Paving.	PAVING	Au Bui -	Aug 12 2013-Mar 28 2014
	SUTTER ST	FERN ST -	Proposed Paving.	PAVING	Au Bui -	Aug 12 2013-Mar 28 2014
	SUTTER ST	Intersection	Proposed Paving.	PAVING	Au Bui -	Aug 12 2013-Mar 28 2014
	TURK ST	Intersection	Proposed Paving.	PAVING	Au Bui -	Aug 12 2013-Mar 28 2014
	TURK ST	LARCH ST -	Proposed Paving.	PAVING	Au Bui -	Aug 12 2013-Mar 28 2014
	WILLOW ST	ELLIS ST -	Proposed Paving.	PAVING	Au Bui -	Aug 12 2013-Mar 28 2014
	WILLOW ST	Intersection	Proposed Paving.	PAVING	Au Bui -	Aug 12 2013-Mar 28 2014
	AUSTIN ST	Intersection	Proposed Paving.	PAVING	Au Bui -	Jul 10 2013-Mar 28 2014
	AUSTIN ST	PINE ST -	Proposed Paving.	PAVING	Au Bui -	Jul 10 2013-Mar 28 2014
	BUSH ST	AUSTIN ST -	Proposed Paving.	PAVING	Au Bui -	Jul 10 2013-Mar 28 2014
	CALIFORNIA ST	Intersection	Proposed Paving.	PAVING	Au Bui -	Jul 10 2013-Mar 28 2014
	CALIFORNIA ST	SACRAMENTO ST -	Proposed Paving.	PAVING	Au Bui -	Jul 10 2013-Mar 28 2014
	CLAY ST	Intersection	Proposed Paving.	PAVING	Au Bui -	Jul 10 2013-Mar 28 2014
	DANIEL BURNHAM CT	Intersection	Proposed Paving.	PAVING	Au Bui -	Jul 10 2013-Mar 28 2014
	DANIEL BURNHAM CT	SUTTER ST -	Proposed Paving.	PAVING	Au Bui -	Jul 10 2013-Mar 28 2014
	EDDY ST	Intersection	Proposed Paving.	PAVING	Au Bui -	Jul 10 2013-Mar 28 2014
	EDDY ST	WILLOW ST -	Proposed Paving.	PAVING	Au Bui -	Jul 10 2013-Mar 28 2014
	ELLIS ST	Intersection	Proposed Paving.	PAVING	Au Bui -	Jul 10 2013-Mar 28 2014
	ELLIS ST	OLIVE ST -	Proposed Paving.	PAVING	Au Bui -	Jul 10 2013-Mar 28 2014
	ELM ST	Intersection	Proposed Paving.	PAVING	Au Bui -	Jul 10 2013-Mar 28 2014
	ELM ST	TURK ST -	Proposed Paving.	PAVING	Au Bui -	Jul 10 2013-Mar 28 2014
	FELL ST	LINDEN ST -	Proposed Paving.	PAVING	Au Bui -	Jul 10 2013-Mar 28 2014
	FERN ST	BUSH ST -	Proposed Paving.	PAVING	Au Bui -	Jul 10 2013-Mar 28 2014
	FERN ST	Intersection	Proposed Paving.	PAVING	Au Bui -	Jul 10 2013-Mar 28 2014
	FULTON ST	Intersection	Proposed Paving.	PAVING	Au Bui -	Jul 10 2013-Mar 28 2014
	FULTON ST	MCALLISTER ST -	Proposed Paving.	PAVING	Au Bui -	Jul 10 2013-Mar 28 2014
	GEARY BLVD	Intersection	Proposed Paving.	PAVING	Au Bui -	Jul 10 2013-Mar 28 2014

Street Name	From St	To St	Message	Job	Contact	Dates
	GEARY BLVD	PETER YORKE WAY \ POST ST -	Proposed Paving.	PAVING	Au Bui -	Jul 10 2013-Mar 28 2014
	GOLDEN GATE AVE	ELM ST -	Proposed Paving.	PAVING	Au Bui -	Jul 10 2013-Mar 28 2014
	GOLDEN GATE AVE	Intersection	Proposed Paving.	PAVING	Au Bui -	Jul 10 2013-Mar 28 2014
	GROVE ST	FULTON ST -	Proposed Paving.	PAVING	Au Bui -	Jul 10 2013-Mar 28 2014
	GROVE ST	Intersection	Proposed Paving.	PAVING	Au Bui -	Jul 10 2013-Mar 28 2014
	HAYES ST	IVY ST -	Proposed Paving.	PAVING	Au Bui -	Jul 10 2013-Mar 28 2014
	IVY ST	GROVE ST -	Proposed Paving.	PAVING	Au Bui -	Jul 10 2013-Mar 28 2014
	IVY ST	Intersection	Proposed Paving.	PAVING	Au Bui -	Jul 10 2013-Mar 28 2014
	LARCH ST	EDDY ST -	Proposed Paving.	PAVING	Au Bui -	Jul 10 2013-Mar 28 2014
	LARCH ST	Intersection	Proposed Paving.	PAVING	Au Bui -	Jul 10 2013-Mar 28 2014
	LINDEN ST	HAYES ST -	Proposed Paving.	PAVING	Au Bui -	Jul 10 2013-Mar 28 2014
	LINDEN ST	Intersection	Proposed Paving.	PAVING	Au Bui -	Jul 10 2013-Mar 28 2014
	MCALLISTER ST	REDWOOD ST -	Proposed Paving.	PAVING	Au Bui -	Jul 10 2013-Mar 28 2014
	MYRTLE ST	GEARY BLVD -	Proposed Paving.	PAVING	Au Bui -	Jul 10 2013-Mar 28 2014
	MYRTLE ST	Intersection	Proposed Paving.	PAVING	Au Bui -	Jul 10 2013-Mar 28 2014
	OFARRELL ST \ STARR KING WAY	Intersection	Proposed Paving.	PAVING	Au Bui -	Jul 10 2013-Mar 28 2014
	OFARRELL ST \ STARR KING WAY	MYRTLE ST -	Proposed Paving.	PAVING	Au Bui -	Jul 10 2013-Mar 28 2014
	OLIVE ST	Intersection	Proposed Paving.	PAVING	Au Bui -	Jul 10 2013-Mar 28 2014
	OLIVE ST	OFARRELL ST \ STARR KING WAY -	Proposed Paving.	PAVING	Au Bui -	Jul 10 2013-Mar 28 2014
	PETER YORKE WAY \ POST ST	DANIEL BURNHAM CT -	Proposed Paving.	PAVING	Au Bui -	Jul 10 2013-Mar 28 2014
	PETER YORKE WAY \ POST ST	Intersection	Proposed Paving.	PAVING	Au Bui -	Jul 10 2013-Mar 28 2014
	PINE ST	CALIFORNIA ST -	Proposed Paving.	PAVING	Au Bui -	Jul 10 2013-Mar 28 2014
	PINE ST	Intersection	Proposed Paving.	PAVING	Au Bui -	Jul 10 2013-Mar 28 2014
	REDWOOD ST	GOLDEN GATE AVE -	Proposed Paving.	PAVING	Au Bui -	Jul 10 2013-Mar 28 2014
	REDWOOD ST	Intersection	Proposed Paving.	PAVING	Au Bui -	Jul 10 2013-Mar 28 2014
	SACRAMENTO ST	CLAY ST -	Proposed Paving.	PAVING	Au Bui -	Jul 10 2013-Mar 28 2014
	SACRAMENTO ST	Intersection	Proposed Paving.	PAVING	Au Bui -	Jul 10 2013-Mar 28 2014
	SUTTER ST	FERN ST -	Proposed Paving.	PAVING	Au Bui -	Jul 10 2013-Mar 28 2014
	SUTTER ST	Intersection	Proposed Paving.	PAVING	Au Bui -	Jul 10 2013-Mar 28 2014
	TURK ST	Intersection	Proposed Paving.	PAVING	Au Bui -	Jul 10 2013-Mar 28 2014
	TURK ST	LARCH ST -	Proposed Paving.	PAVING	Au Bui -	Jul 10 2013-Mar 28 2014
	WILLOW ST	ELLIS ST -	Proposed Paving.	PAVING	Au Bui -	Jul 10 2013-Mar 28 2014
	WILLOW ST	Intersection	Proposed Paving.	PAVING	Au Bui -	Jul 10 2013-Mar 28 2014
	MCALLISTER ST	Intersection	Proposed Paving.	PAVING	Lawrence Henriquez -	Dec 1 2013-Apr 30 2014
	MCALLISTER ST	Intersection	Proposed Paving.	PAVING	Lawrence Henriquez -	Feb 17 2014-Sep 1 2014
	HAYES ST	Intersection	Proposed Paving.	PAVING	Richard Lee -	Sep 1 2014-Jun 23 2015
	ELLIS ST	Intersection	Proposed Excavation.	PG&E	Alex Hom -	Mar 18 2013-Sep 30 2013
	WILLOW ST	ELLIS ST -	Proposed Excavation.	PG&E	Alex Hom -	Mar 18 2013-Sep 30 2013
	WILLOW ST	Intersection	Proposed Excavation.	PG&E	Alex Hom -	Mar 18 2013-Sep 30 2013
	FELL ST	LINDEN ST -	Proposed Excavation.	PG&E	PGE PM -	Jan 1 2020-Dec 31 2020

Street Name	From St	To St	Message	Job	Contact	Dates
	TURK ST	Intersection	Prior to performing any construction, all CCSF survey monuments shall be referenced by a licensed Land Surveyor on a Corner Record or a Record of Survey, if any construction will take place within 10ft of the monument. For any questions, please call Mapping at #554-5827	Railroad Spike		
	TURK ST	LARCH ST -	Prior to performing any construction, all CCSF survey monuments shall be referenced by a licensed Land Surveyor on a Corner Record or a Record of Survey, if any construction will take place within 10ft of the monument. For any questions, please call Mapping at #554-5827	Railroad Spike		
	MCALLISTER ST	Intersection	Proposed Excavation.	SF DPW IDC - Streets & Highways	Olivia Tanquilut -	Apr 30 2014-Apr 30 2014
	OFARRELL ST \ STARR KING WAY	Intersection	Proposed Excavation.	SF DPW IDC - Streets & Highways	Olivia Tanquilut -	Apr 30 2014-Apr 30 2014
	MCALLISTER ST	Intersection	Proposed Excavation.	SF DPW IDC - Streets & Highways	Olivia Tanquilut -	Dec 1 2011-Apr 30 2014
	OFARRELL ST \ STARR KING WAY	Intersection	Proposed Excavation.	SF DPW IDC - Streets & Highways	Olivia Tanquilut -	Dec 1 2011-Apr 30 2014
	CALIFORNIA ST	Intersection	Proposed Excavation.	SF DPW IDC - Streets & Highways	Au Bui -	Aug 12 2013-Mar 28 2014
	DANIEL BURNHAM CT	Intersection	Proposed Excavation.	SF DPW IDC - Streets & Highways	Au Bui -	Aug 12 2013-Mar 28 2014
	EDDY ST	Intersection	Proposed Excavation.	SF DPW IDC - Streets & Highways	Au Bui -	Aug 12 2013-Mar 28 2014
	ELLIS ST	Intersection	Proposed Excavation.	SF DPW IDC - Streets & Highways	Au Bui -	Aug 12 2013-Mar 28 2014
	ELM ST	Intersection	Proposed Excavation.	SF DPW IDC - Streets & Highways	Au Bui -	Aug 12 2013-Mar 28 2014
	FULTON ST	Intersection	Proposed Excavation.	SF DPW IDC - Streets & Highways	Au Bui -	Aug 12 2013-Mar 28 2014
	GEARY BLVD	Intersection	Proposed Excavation.	SF DPW IDC - Streets & Highways	Au Bui -	Aug 12 2013-Mar 28 2014
	HAYES ST	Intersection	Proposed Excavation.	SF DPW IDC - Streets & Highways	Au Bui -	Aug 12 2013-Mar 28 2014
	LARCH ST	Intersection	Proposed Excavation.	SF DPW IDC - Streets & Highways	Au Bui -	Aug 12 2013-Mar 28 2014
	MYRTLE ST	Intersection	Proposed Excavation.	SF DPW IDC - Streets & Highways	Au Bui -	Aug 12 2013-Mar 28 2014

Street Name	From St	To St	Message	Job	Contact	Dates
	PETER YORKE WAY \ POST ST	Intersection	Proposed Excavation.	SF DPW IDC - Streets & Highways	Au Bui -	Aug 12 2013-Mar 28 2014
	PINE ST	Intersection	Proposed Excavation.	SF DPW IDC - Streets & Highways	Au Bui -	Aug 12 2013-Mar 28 2014
	REDWOOD ST	Intersection	Proposed Excavation.	SF DPW IDC - Streets & Highways	Au Bui -	Aug 12 2013-Mar 28 2014
	SACRAMENTO ST	Intersection	Proposed Excavation.	SF DPW IDC - Streets & Highways	Au Bui -	Aug 12 2013-Mar 28 2014
	TURK ST	Intersection	Proposed Excavation.	SF DPW IDC - Streets & Highways	Au Bui -	Aug 12 2013-Mar 28 2014
	CALIFORNIA ST	Intersection	Proposed Excavation.	SF DPW IDC - Streets & Highways	Au Bui -	Jul 10 2013-Mar 28 2014
	DANIEL BURNHAM CT	Intersection	Proposed Excavation.	SF DPW IDC - Streets & Highways	Au Bui -	Jul 10 2013-Mar 28 2014
	EDDY ST	Intersection	Proposed Excavation.	SF DPW IDC - Streets & Highways	Au Bui -	Jul 10 2013-Mar 28 2014
	ELLIS ST	Intersection	Proposed Excavation.	SF DPW IDC - Streets & Highways	Au Bui -	Jul 10 2013-Mar 28 2014
	ELM ST	Intersection	Proposed Excavation.	SF DPW IDC - Streets & Highways	Au Bui -	Jul 10 2013-Mar 28 2014
	FULTON ST	Intersection	Proposed Excavation.	SF DPW IDC - Streets & Highways	Au Bui -	Jul 10 2013-Mar 28 2014
	GEARY BLVD	Intersection	Proposed Excavation.	SF DPW IDC - Streets & Highways	Au Bui -	Jul 10 2013-Mar 28 2014
	HAYES ST	Intersection	Proposed Excavation.	SF DPW IDC - Streets & Highways	Au Bui -	Jul 10 2013-Mar 28 2014
	LARCH ST	Intersection	Proposed Excavation.	SF DPW IDC - Streets & Highways	Au Bui -	Jul 10 2013-Mar 28 2014
	MYRTLE ST	Intersection	Proposed Excavation.	SF DPW IDC - Streets & Highways	Au Bui -	Jul 10 2013-Mar 28 2014
	PETER YORKE WAY \ POST ST	Intersection	Proposed Excavation.	SF DPW IDC - Streets & Highways	Au Bui -	Jul 10 2013-Mar 28 2014
	PINE ST	Intersection	Proposed Excavation.	SF DPW IDC - Streets & Highways	Au Bui -	Jul 10 2013-Mar 28 2014
	REDWOOD ST	Intersection	Proposed Excavation.	SF DPW IDC - Streets & Highways	Au Bui -	Jul 10 2013-Mar 28 2014
	SACRAMENTO ST	Intersection	Proposed Excavation.	SF DPW IDC - Streets & Highways	Au Bui -	Jul 10 2013-Mar 28 2014
	TURK ST	Intersection	Proposed Excavation.	SF DPW IDC - Streets & Highways	Au Bui -	Jul 10 2013-Mar 28 2014

Street Name	From St	To St	Message	Job	Contact	Dates
	EDDY ST	Intersection	Proposed Excavation.	SF DPW IDC - Streets & Highways	Au Bui -	Aug 12 2013-Mar 28 2014
	FELL ST	Intersection	Proposed Excavation.	SF DPW IDC - Streets & Highways	Au Bui -	Aug 12 2013-Mar 28 2014
	FELL ST	LINDEN ST -	Proposed Excavation.	SF DPW IDC - Streets & Highways	Au Bui -	Aug 12 2013-Mar 28 2014
	GROVE ST	Intersection	Proposed Excavation.	SF DPW IDC - Streets & Highways	Au Bui -	Aug 12 2013-Mar 28 2014
	HAYES ST	Intersection	Proposed Excavation.	SF DPW IDC - Streets & Highways	Au Bui -	Aug 12 2013-Mar 28 2014
	HAYES ST	IVY ST -	Proposed Excavation.	SF DPW IDC - Streets & Highways	Au Bui -	Aug 12 2013-Mar 28 2014
	IVY ST	GROVE ST -	Proposed Excavation.	SF DPW IDC - Streets & Highways	Au Bui -	Aug 12 2013-Mar 28 2014
	IVY ST	Intersection	Proposed Excavation.	SF DPW IDC - Streets & Highways	Au Bui -	Aug 12 2013-Mar 28 2014
	LINDEN ST	HAYES ST -	Proposed Excavation.	SF DPW IDC - Streets & Highways	Au Bui -	Aug 12 2013-Mar 28 2014
	LINDEN ST	Intersection	Proposed Excavation.	SF DPW IDC - Streets & Highways	Au Bui -	Aug 12 2013-Mar 28 2014
	SACRAMENTO ST	CLAY ST -	Proposed Excavation.	SF DPW IDC - Streets & Highways	Au Bui -	Aug 12 2013-Mar 28 2014
	SACRAMENTO ST	Intersection	Proposed Excavation.	SF DPW IDC - Streets & Highways	Au Bui -	Aug 12 2013-Mar 28 2014
	EDDY ST	Intersection	Proposed Excavation.	SF DPW IDC - Streets & Highways	Au Bui -	Jul 10 2013-Mar 28 2014
	FELL ST	Intersection	Proposed Excavation.	SF DPW IDC - Streets & Highways	Au Bui -	Jul 10 2013-Mar 28 2014
	FELL ST	LINDEN ST -	Proposed Excavation.	SF DPW IDC - Streets & Highways	Au Bui -	Jul 10 2013-Mar 28 2014
	GROVE ST	Intersection	Proposed Excavation.	SF DPW IDC - Streets & Highways	Au Bui -	Jul 10 2013-Mar 28 2014
	HAYES ST	Intersection	Proposed Excavation.	SF DPW IDC - Streets & Highways	Au Bui -	Jul 10 2013-Mar 28 2014
	HAYES ST	IVY ST -	Proposed Excavation.	SF DPW IDC - Streets & Highways	Au Bui -	Jul 10 2013-Mar 28 2014
	IVY ST	GROVE ST -	Proposed Excavation.	SF DPW IDC - Streets & Highways	Au Bui -	Jul 10 2013-Mar 28 2014
	IVY ST	Intersection	Proposed Excavation.	SF DPW IDC - Streets & Highways	Au Bui -	Jul 10 2013-Mar 28 2014

Street Name	From St	To St	Message	Job	Contact	Dates
	LINDEN ST	HAYES ST -	Proposed Excavation.	SF DPW IDC - Streets & Highways	Au Bui -	Jul 10 2013-Mar 28 2014
	LINDEN ST	Intersection	Proposed Excavation.	SF DPW IDC - Streets & Highways	Au Bui -	Jul 10 2013-Mar 28 2014
	SACRAMENTO ST	CLAY ST -	Proposed Excavation.	SF DPW IDC - Streets & Highways	Au Bui -	Jul 10 2013-Mar 28 2014
	SACRAMENTO ST	Intersection	Proposed Excavation.	SF DPW IDC - Streets & Highways	Au Bui -	Jul 10 2013-Mar 28 2014
	MCALLISTER ST	Intersection	Proposed Excavation.	SF MTA Capital Programs and Costruction	Darton Ito -	Jan 1 2020-Dec 31 2020
	GEARY BLVD	Intersection	Proposed Excavation.	SF MTA Capital Programs and Costruction	Darton Ito -	Jan 1 2020-Dec 31 2020
	OFARRELL ST \ STARR KING WAY	Intersection	Proposed Excavation.	SF MTA Capital Programs and Costruction	Darton Ito -	Jan 1 2020-Dec 31 2020
	MCALLISTER ST	Intersection	Proposed Excavation.	SF MTA Capital Programs and Costruction	Darton Ito -	Jan 1 2020-Dec 31 2020
	GOLDEN GATE AVE	Intersection	Proposed Excavation.	SF MTA Capital Programs and Costruction	Darton Ito -	Jan 1 2020-Dec 31 2020
	GEARY BLVD	Intersection	Proposed Excavation.	SF MTA Capital Programs and Costruction	Darton Ito -	Jan 1 2020-Dec 31 2020
	OFARRELL ST \ STARR KING WAY	Intersection	Proposed Excavation.	SF MTA Capital Programs and Costruction	Darton Ito -	Jan 1 2020-Dec 31 2020
	MCALLISTER ST	Intersection	Proposed Excavation.	SF MTA Capital Programs and Costruction	Darton Ito -	Jan 1 2020-Dec 31 2020
	CLAY ST	Intersection	Proposed Excavation.	SF MTA Capital Programs and Costruction	Darton Ito -	Jan 1 2020-Dec 31 2020
	SACRAMENTO ST	Intersection	Proposed Excavation.	SF MTA Capital Programs and Costruction	Darton Ito -	Jan 1 2020-Dec 31 2020
	MCALLISTER ST	Intersection	Proposed Excavation.	SF MTA SS - Livable Streets	Damon R Curtis -	Jun 8 2012-Jun 30 2016
	AUSTIN ST	Intersection	Proposed Excavation.	SF MTA SS - Transportation Engineering (Capital)	Cathal Hennessy -	Feb 1 2013-Dec 1 2013
	AUSTIN ST	PINE ST -	Proposed Excavation.	SF MTA SS - Transportation Engineering (Capital)	Cathal Hennessy -	Feb 1 2013-Dec 1 2013

Street Name	From St	To St	Message	Job	Contact	Dates
	BUSH ST	AUSTIN ST -	Proposed Excavation.	SF MTA SS - Transportatio n Engineering (Capital)	Cathal Hennessy -	Feb 1 2013-Dec 1 2013
	BUSH ST	Intersection	Proposed Excavation.	SF MTA SS - Transportatio n Engineering (Capital)	Cathal Hennessy -	Feb 1 2013-Dec 1 2013
	CALIFORNIA ST	Intersection	Proposed Excavation.	SF MTA SS - Transportatio n Engineering (Capital)	Cathal Hennessy -	Feb 1 2013-Dec 1 2013
	CALIFORNIA ST	SACRAMENTO ST -	Proposed Excavation.	SF MTA SS - Transportatio n Engineering (Capital)	Cathal Hennessy -	Feb 1 2013-Dec 1 2013
	CLAY ST	Intersection	Proposed Excavation.	SF MTA SS - Transportatio n Engineering (Capital)	Cathal Hennessy -	Feb 1 2013-Dec 1 2013
	DANIEL BURNHAM CT	Intersection	Proposed Excavation.	SF MTA SS - Transportatio n Engineering (Capital)	Cathal Hennessy -	Feb 1 2013-Dec 1 2013
	DANIEL BURNHAM CT	SUTTER ST -	Proposed Excavation.	SF MTA SS - Transportatio n Engineering (Capital)	Cathal Hennessy -	Feb 1 2013-Dec 1 2013
	EDDY ST	Intersection	Proposed Excavation.	SF MTA SS - Transportatio n Engineering (Capital)	Cathal Hennessy -	Feb 1 2013-Dec 1 2013
	EDDY ST	WILLOW ST -	Proposed Excavation.	SF MTA SS - Transportatio n Engineering (Capital)	Cathal Hennessy -	Feb 1 2013-Dec 1 2013
	ELLIS ST	Intersection	Proposed Excavation.	SF MTA SS - Transportatio n Engineering (Capital)	Cathal Hennessy -	Feb 1 2013-Dec 1 2013
	ELLIS ST	OLIVE ST -	Proposed Excavation.	SF MTA SS - Transportatio n Engineering (Capital)	Cathal Hennessy -	Feb 1 2013-Dec 1 2013
	ELM ST	Intersection	Proposed Excavation.	SF MTA SS - Transportatio n Engineering (Capital)	Cathal Hennessy -	Feb 1 2013-Dec 1 2013
	ELM ST	TURK ST -	Proposed Excavation.	SF MTA SS - Transportatio n Engineering (Capital)	Cathal Hennessy -	Feb 1 2013-Dec 1 2013
	FELL ST	Intersection	Proposed Excavation.	SF MTA SS - Transportatio n Engineering (Capital)	Cathal Hennessy -	Feb 1 2013-Dec 1 2013
	FELL ST	LINDEN ST -	Proposed Excavation.	SF MTA SS - Transportatio n Engineering (Capital)	Cathal Hennessy -	Feb 1 2013-Dec 1 2013
	FERN ST	BUSH ST -	Proposed Excavation.	SF MTA SS - Transportatio n Engineering (Capital)	Cathal Hennessy -	Feb 1 2013-Dec 1 2013

Street Name	From St	To St	Message	Job	Contact	Dates
	FERN ST	Intersection	Proposed Excavation.	SF MTA SS - Transportation Engineering (Capital)	Cathal Hennessy	Feb 1 2013-Dec 1 2013
	FULTON ST	Intersection	Proposed Excavation.	SF MTA SS - Transportation Engineering (Capital)	Cathal Hennessy	Feb 1 2013-Dec 1 2013
	FULTON ST	MCALLISTER ST -	Proposed Excavation.	SF MTA SS - Transportation Engineering (Capital)	Cathal Hennessy	Feb 1 2013-Dec 1 2013
	GEARY BLVD	Intersection	Proposed Excavation.	SF MTA SS - Transportation Engineering (Capital)	Cathal Hennessy	Feb 1 2013-Dec 1 2013
	GEARY BLVD	PETER YORKE WAY \ POST ST -	Proposed Excavation.	SF MTA SS - Transportation Engineering (Capital)	Cathal Hennessy	Feb 1 2013-Dec 1 2013
	GOLDEN GATE AVE	ELM ST -	Proposed Excavation.	SF MTA SS - Transportation Engineering (Capital)	Cathal Hennessy	Feb 1 2013-Dec 1 2013
	GOLDEN GATE AVE	Intersection	Proposed Excavation.	SF MTA SS - Transportation Engineering (Capital)	Cathal Hennessy	Feb 1 2013-Dec 1 2013
	GROVE ST	FULTON ST -	Proposed Excavation.	SF MTA SS - Transportation Engineering (Capital)	Cathal Hennessy	Feb 1 2013-Dec 1 2013
	GROVE ST	Intersection	Proposed Excavation.	SF MTA SS - Transportation Engineering (Capital)	Cathal Hennessy	Feb 1 2013-Dec 1 2013
	HAYES ST	Intersection	Proposed Excavation.	SF MTA SS - Transportation Engineering (Capital)	Cathal Hennessy	Feb 1 2013-Dec 1 2013
	HAYES ST	IVY ST -	Proposed Excavation.	SF MTA SS - Transportation Engineering (Capital)	Cathal Hennessy	Feb 1 2013-Dec 1 2013
	IVY ST	GROVE ST -	Proposed Excavation.	SF MTA SS - Transportation Engineering (Capital)	Cathal Hennessy	Feb 1 2013-Dec 1 2013
	IVY ST	Intersection	Proposed Excavation.	SF MTA SS - Transportation Engineering (Capital)	Cathal Hennessy	Feb 1 2013-Dec 1 2013
	LARCH ST	EDDY ST -	Proposed Excavation.	SF MTA SS - Transportation Engineering (Capital)	Cathal Hennessy	Feb 1 2013-Dec 1 2013
	LARCH ST	Intersection	Proposed Excavation.	SF MTA SS - Transportation Engineering (Capital)	Cathal Hennessy	Feb 1 2013-Dec 1 2013
	LINDEN ST	HAYES ST -	Proposed Excavation.	SF MTA SS - Transportation Engineering (Capital)	Cathal Hennessy	Feb 1 2013-Dec 1 2013

Street Name	From St	To St	Message	Job	Contact	Dates
	LINDEN ST	Intersection	Proposed Excavation.	SF MTA SS - Transportation Engineering (Capital)	Cathal Hennessy	Feb 1 2013-Dec 1 2013
	MCALLISTER ST	Intersection	Proposed Excavation.	SF MTA SS - Transportation Engineering (Capital)	Cathal Hennessy	Feb 1 2013-Dec 1 2013
	MCALLISTER ST	REDWOOD ST -	Proposed Excavation.	SF MTA SS - Transportation Engineering (Capital)	Cathal Hennessy	Feb 1 2013-Dec 1 2013
	MYRTLE ST	GEARY BLVD -	Proposed Excavation.	SF MTA SS - Transportation Engineering (Capital)	Cathal Hennessy	Feb 1 2013-Dec 1 2013
	MYRTLE ST	Intersection	Proposed Excavation.	SF MTA SS - Transportation Engineering (Capital)	Cathal Hennessy	Feb 1 2013-Dec 1 2013
	OFARRELL ST \ STARR KING WAY	Intersection	Proposed Excavation.	SF MTA SS - Transportation Engineering (Capital)	Cathal Hennessy	Feb 1 2013-Dec 1 2013
	OFARRELL ST \ STARR KING WAY	MYRTLE ST -	Proposed Excavation.	SF MTA SS - Transportation Engineering (Capital)	Cathal Hennessy	Feb 1 2013-Dec 1 2013
	OLIVE ST	Intersection	Proposed Excavation.	SF MTA SS - Transportation Engineering (Capital)	Cathal Hennessy	Feb 1 2013-Dec 1 2013
	OLIVE ST	OFARRELL ST \ STARR KING WAY -	Proposed Excavation.	SF MTA SS - Transportation Engineering (Capital)	Cathal Hennessy	Feb 1 2013-Dec 1 2013
	PETER YORKE WAY \ POST ST	DANIEL BURNHAM CT -	Proposed Excavation.	SF MTA SS - Transportation Engineering (Capital)	Cathal Hennessy	Feb 1 2013-Dec 1 2013
	PETER YORKE WAY \ POST ST	Intersection	Proposed Excavation.	SF MTA SS - Transportation Engineering (Capital)	Cathal Hennessy	Feb 1 2013-Dec 1 2013
	PINE ST	CALIFORNIA ST -	Proposed Excavation.	SF MTA SS - Transportation Engineering (Capital)	Cathal Hennessy	Feb 1 2013-Dec 1 2013
	PINE ST	Intersection	Proposed Excavation.	SF MTA SS - Transportation Engineering (Capital)	Cathal Hennessy	Feb 1 2013-Dec 1 2013
	REDWOOD ST	GOLDEN GATE AVE -	Proposed Excavation.	SF MTA SS - Transportation Engineering (Capital)	Cathal Hennessy	Feb 1 2013-Dec 1 2013
	REDWOOD ST	Intersection	Proposed Excavation.	SF MTA SS - Transportation Engineering (Capital)	Cathal Hennessy	Feb 1 2013-Dec 1 2013
	SACRAMENTO ST	CLAY ST -	Proposed Excavation.	SF MTA SS - Transportation Engineering (Capital)	Cathal Hennessy	Feb 1 2013-Dec 1 2013

Street Name	From St	To St	Message	Job	Contact	Dates
	SACRAMENTO ST	Intersection	Proposed Excavation.	SF MTA SS - Transportation Engineering (Capital)	Cathal Hennessy -	Feb 1 2013-Dec 1 2013
	SUTTER ST	FERN ST -	Proposed Excavation.	SF MTA SS - Transportation Engineering (Capital)	Cathal Hennessy -	Feb 1 2013-Dec 1 2013
	SUTTER ST	Intersection	Proposed Excavation.	SF MTA SS - Transportation Engineering (Capital)	Cathal Hennessy -	Feb 1 2013-Dec 1 2013
	TURK ST	Intersection	Proposed Excavation.	SF MTA SS - Transportation Engineering (Capital)	Cathal Hennessy -	Feb 1 2013-Dec 1 2013
	TURK ST	LARCH ST -	Proposed Excavation.	SF MTA SS - Transportation Engineering (Capital)	Cathal Hennessy -	Feb 1 2013-Dec 1 2013
	WILLOW ST	ELLIS ST -	Proposed Excavation.	SF MTA SS - Transportation Engineering (Capital)	Cathal Hennessy -	Feb 1 2013-Dec 1 2013
	WILLOW ST	Intersection	Proposed Excavation.	SF MTA SS - Transportation Engineering (Capital)	Cathal Hennessy -	Feb 1 2013-Dec 1 2013
	ELM ST	Intersection	Proposed Excavation.	SF Planning	Adam Varat -	Jan 1 2020-Dec 31 2020
	ELM ST	TURK ST -	Proposed Excavation.	SF Planning	Adam Varat -	Jan 1 2020-Dec 31 2020
	FELL ST	Intersection	Proposed Excavation.	SF Planning	Adam Varat -	Jan 1 2020-Dec 31 2020
	FELL ST	LINDEN ST -	Proposed Excavation.	SF Planning	Adam Varat -	Jan 1 2020-Dec 31 2020
	FULTON ST	Intersection	Proposed Excavation.	SF Planning	Adam Varat -	Jan 1 2020-Dec 31 2020
	FULTON ST	MCALLISTER ST -	Proposed Excavation.	SF Planning	Adam Varat -	Jan 1 2020-Dec 31 2020
	GOLDEN GATE AVE	ELM ST -	Proposed Excavation.	SF Planning	Adam Varat -	Jan 1 2020-Dec 31 2020
	GOLDEN GATE AVE	Intersection	Proposed Excavation.	SF Planning	Adam Varat -	Jan 1 2020-Dec 31 2020
	GROVE ST	FULTON ST -	Proposed Excavation.	SF Planning	Adam Varat -	Jan 1 2020-Dec 31 2020
	GROVE ST	Intersection	Proposed Excavation.	SF Planning	Adam Varat -	Jan 1 2020-Dec 31 2020
	HAYES ST	Intersection	Proposed Excavation.	SF Planning	Adam Varat -	Jan 1 2020-Dec 31 2020
	HAYES ST	IVY ST -	Proposed Excavation.	SF Planning	Adam Varat -	Jan 1 2020-Dec 31 2020
	IVY ST	GROVE ST -	Proposed Excavation.	SF Planning	Adam Varat -	Jan 1 2020-Dec 31 2020
	IVY ST	Intersection	Proposed Excavation.	SF Planning	Adam Varat -	Jan 1 2020-Dec 31 2020
	LINDEN ST	HAYES ST -	Proposed Excavation.	SF Planning	Adam Varat -	Jan 1 2020-Dec 31 2020
	LINDEN ST	Intersection	Proposed Excavation.	SF Planning	Adam Varat -	Jan 1 2020-Dec 31 2020
	MCALLISTER ST	Intersection	Proposed Excavation.	SF Planning	Adam Varat -	Jan 1 2020-Dec 31 2020
	MCALLISTER ST	REDWOOD ST -	Proposed Excavation.	SF Planning	Adam Varat -	Jan 1 2020-Dec 31 2020
	REDWOOD ST	GOLDEN GATE AVE -	Proposed Excavation.	SF Planning	Adam Varat -	Jan 1 2020-Dec 31 2020
	REDWOOD ST	Intersection	Proposed Excavation.	SF Planning	Adam Varat -	Jan 1 2020-Dec 31 2020
	TURK ST	Intersection	Proposed Excavation.	SF Planning	Adam Varat -	Jan 1 2020-Dec 31 2020
	GROVE ST	Intersection	Proposed Excavation.	SF Planning	Adam Varat -	Jan 1 2020-Dec 31 2020
	HAYES ST	Intersection	Proposed Excavation.	SF Planning	Adam Varat -	Jan 1 2020-Dec 31 2020
	HAYES ST	Intersection	Proposed Excavation.	SF Planning	Adam Varat -	Jan 1 2020-Dec 31 2020
	IVY ST	Intersection	Proposed Excavation.	SF Planning	Adam Varat -	Jan 1 2020-Dec 31 2020

Street Name	From St	To St	Message	Job	Contact	Dates
	LINDEN ST	Intersection	Proposed Excavation.	SF Planning	Adam Varat -	Jan 1 2020-Dec 31 2020
	ELLIS ST	Intersection	Prior to performing any construction, all CCSF survey monuments shall be referenced by a licensed Land Surveyor on a Corner Record or a Record of Survey, if any construction will take place within 10ft of the monument. For any questions, please call Mapping at #554-5827	Stone or Concrete Monument		
	GEARY BLVD	PETER YORKE WAY \ POST ST -	Prior to performing any construction, all CCSF survey monuments shall be referenced by a licensed Land Surveyor on a Corner Record or a Record of Survey, if any construction will take place within 10ft of the monument. For any questions, please call Mapping at #554-5827	Stone or Concrete Monument		
	OFARRELL ST \ STARR KING WAY	Intersection	Prior to performing any construction, all CCSF survey monuments shall be referenced by a licensed Land Surveyor on a Corner Record or a Record of Survey, if any construction will take place within 10ft of the monument. For any questions, please call Mapping at #554-5827	Stone or Concrete Monument		
	OLIVE ST	OFARRELL ST \ STARR KING WAY -	Prior to performing any construction, all CCSF survey monuments shall be referenced by a licensed Land Surveyor on a Corner Record or a Record of Survey, if any construction will take place within 10ft of the monument. For any questions, please call Mapping at #554-5827	Stone or Concrete Monument		
	PETER YORKE WAY \ POST ST	Intersection	Prior to performing any construction, all CCSF survey monuments shall be referenced by a licensed Land Surveyor on a Corner Record or a Record of Survey, if any construction will take place within 10ft of the monument. For any questions, please call Mapping at #554-5827	Stone or Concrete Monument		
FULTON ST						
	FRANKLIN ST	Intersection	Conflict with existing Street Use Permit.	12B-0106	Refer to Agent - Refer to Agent	
	FRANKLIN ST	Intersection	Conflict with existing Street Use Permit.	12B-0107	Refer to Agent - Refer to Agent	
	FRANKLIN ST	Intersection	Conflict with existing Street Use Permit.	12B-0111	Refer to Agent - Refer to Agent	
	FRANKLIN ST	Intersection	Conflict with existing Street Use Permit.	12B-0119	Refer to Agent - Refer to Agent	
	FRANKLIN ST	Intersection	Conflict with existing Street Use Permit.	12B-0122	Refer to Agent - Refer to Agent	
	FRANKLIN ST	Intersection	Conflict with existing Street Use Permit.	12B-0124	Refer to Agent - Refer to Agent	

Street Name	From St	To St	Message	Job	Contact	Dates
	FRANKLIN ST	Intersection	Conflict with existing Street Use Permit.	12B-0131	Refer to Agent - Refer to Agent	
	FRANKLIN ST	Intersection	Conflict with existing Street Use Permit.	13B-0009	Refer to Agent - Refer to Agent	
	FRANKLIN ST	Intersection	Conflict with existing Street Use Permit.	13B-0017	Refer to Agent - Refer to Agent	
	FRANKLIN ST	Intersection	Conflict with existing Street Use Permit.	13B-0037	Refer to Agent - Refer to Agent	
	FRANKLIN ST	Intersection	Conflict with existing Street Use Permit.	13B-0040	Refer to Agent - Refer to Agent	
	FRANKLIN ST	Intersection	Conflict with existing Street Use Permit.	13B-0041	Refer to Agent - Refer to Agent	
	FRANKLIN ST	GOUGH ST -	Banners are allowed on this street	N/A		
	FRANKLIN ST	GOUGH ST -	Caltrans Jurisdiction call (510) 286-4424.	N/A		
	FRANKLIN ST	GOUGH ST -	DPT Blue Book Traffic Restriction. Time of day during which lanes must be kept clear: NORTH 7AM - 9AM 3PM - 7PM MONDAY THROUGH FRIDAY // SOUTH 7AM - 9AM 3PM - 7PM MONDAY THROUGH FRIDAY	N/A		
	FRANKLIN ST	Intersection	Please refer to Figure 12 of Section 9.4(A) of the DPW Order No. 171,442 for special conditions for excavation in the vicinity of AWSS.	N/A		
	FRANKLIN ST	Intersection	Under G095 requirement, Contractor shall contact Muni Overhead Line Division of any work 10 feet in horizontal or vertical direction of overhead lines. Contact: Tim Lipps @ (415) 554-9227	N/A		
	FRANKLIN ST	Intersection	Proposed Paving.	PAVING	Au Bui -	Aug 12 2013-Mar 28 2014
	FRANKLIN ST	Intersection	Proposed Paving.	PAVING	Au Bui -	Jul 10 2013-Mar 28 2014
	FRANKLIN ST	Intersection	Proposed Excavation.	SF DPW IDC - Streets & Highways	Au Bui -	Aug 12 2013-Mar 28 2014
	FRANKLIN ST	Intersection	Proposed Excavation.	SF DPW IDC - Streets & Highways	Au Bui -	Jul 10 2013-Mar 28 2014
	FRANKLIN ST	Intersection	Proposed Excavation.	SF MTA SS - Transportation Engineering (Capital)	Cathal Hennessy -	Feb 1 2013-Dec 1 2013
	FRANKLIN ST	Intersection	Proposed Excavation.	SF Planning	Adam Varat -	Jan 1 2020-Dec 31 2020
GEARY BLVD						
	GEARY ST \ VAN NESS AVE	FRANKLIN ST -	Conflict with existing Street Use Permit.	11B-0098	Refer to Agent - Refer to Agent	
	GEARY ST \ VAN NESS AVE	FRANKLIN ST -	Conflict with existing Street Use Permit.	12B-0023	Refer to Agent - Refer to Agent	
	GEARY ST \ VAN NESS AVE	FRANKLIN ST -	Conflict with existing Street Use Permit.	12B-0025	Refer to Agent - Refer to Agent	
	FRANKLIN ST	Intersection	Conflict with existing Street Use Permit.	12B-0033	Refer to Agent - Refer to Agent	
	FRANKLIN ST	Intersection	Conflict with existing Street Use Permit.	12B-0043	Refer to Agent - Refer to Agent	

Street Name	From St	To St	Message	Job	Contact	Dates
	FRANKLIN ST	Intersection	Conflict with existing Street Use Permit.	12B-0080	Refer to Agent - Refer to Agent	
	FRANKLIN ST	Intersection	Conflict with existing Street Use Permit.	12B-0090	Refer to Agent - Refer to Agent	
	FRANKLIN ST	Intersection	Conflict with existing Street Use Permit.	12B-0104	Refer to Agent - Refer to Agent	
	GEARY ST \ VAN NESS AVE	FRANKLIN ST -	Conflict with existing Street Use Permit.	12B-0104	Refer to Agent - Refer to Agent	
	FRANKLIN ST	Intersection	Conflict with existing Street Use Permit.	12B-0107	Refer to Agent - Refer to Agent	
	FRANKLIN ST	Intersection	Conflict with existing Street Use Permit.	12B-0111	Refer to Agent - Refer to Agent	
	FRANKLIN ST	Intersection	Conflict with existing Street Use Permit.	12B-0119	Refer to Agent - Refer to Agent	
	FRANKLIN ST	Intersection	Conflict with existing Street Use Permit.	12B-0122	Refer to Agent - Refer to Agent	
	FRANKLIN ST	Intersection	Conflict with existing Street Use Permit.	12B-0124	Refer to Agent - Refer to Agent	
	FRANKLIN ST	Intersection	Conflict with existing Street Use Permit.	12B-0127	Refer to Agent - Refer to Agent	
	FRANKLIN ST	Intersection	Conflict with existing Street Use Permit.	12B-0131	Refer to Agent - Refer to Agent	
	FRANKLIN ST	Intersection	Conflict with existing Street Use Permit.	13B-0009	Refer to Agent - Refer to Agent	
	FRANKLIN ST	Intersection	Conflict with existing Street Use Permit.	13B-0012	Refer to Agent - Refer to Agent	
	FRANKLIN ST	Intersection	Conflict with existing Street Use Permit.	13B-0017	Refer to Agent - Refer to Agent	
	GEARY ST \ VAN NESS AVE	FRANKLIN ST -	Conflict with existing Street Use Permit.	13B-0034	Refer to Agent - Refer to Agent	
	GEARY ST \ VAN NESS AVE	FRANKLIN ST -	Conflict with existing Street Use Permit.	13B-0035	Refer to Agent - Refer to Agent	
	FRANKLIN ST	Intersection	Conflict with existing Street Use Permit.	13B-0040	Refer to Agent - Refer to Agent	
	FRANKLIN ST	Intersection	Conflict with existing Street Use Permit.	13B-0045	Refer to Agent - Refer to Agent	
	FRANKLIN ST	Intersection	Please refer to Figure 12 of Section 9.4(A) of the DPW Order No. 171,442 for special conditions for excavation in the vicinity of AWSS.	N/A		
	FRANKLIN ST	Intersection	Red light photo enforcement equipment located near intersection. Excavating parties are responsible for any damage to these facilities incurred by their excavation activity. For more information, contact David Valle-Schwenk of DPT at 415-554-2366.	N/A		
	GEARY ST \ VAN NESS AVE	FRANKLIN ST -	DPT Blue Book Traffic Restriction. Time of day during which lanes must be kept clear: NORTH 7AM - 9AM 3PM - 7PM MONDAY THROUGH FRIDAY // SOUTH 7AM - 9AM 3PM - 7PM MONDAY THROUGH FRIDAY	N/A		
	GEARY ST \ VAN NESS AVE	FRANKLIN ST -	Please refer to Figure 12 of Section 9.4(A) of the DPW Order No. 171,442 for special conditions for excavation in the vicinity of AWSS.	N/A		

Street Name	From St	To St	Message	Job	Contact	Dates
	GEARY ST \ VAN NESS AVE	FRANKLIN ST -	Red light photo enforcement equipment located near intersection. Excavating parties are responsible for any damage to these facilities incurred by their excavation activity. For more information, contact David Valle-Schwenk of DPT at 415-554-2366.	N/A		
	FRANKLIN ST	Intersection	Proposed Paving.	PAVING	Au Bui -	Aug 12 2013-Mar 28 2014
	FRANKLIN ST	Intersection	Proposed Paving.	PAVING	Au Bui -	Jul 10 2013-Mar 28 2014
	GEARY ST \ VAN NESS AVE	FRANKLIN ST -	Proposed Excavation.	PG&E	Mark Jackanich -	Mar 11 2013-Aug 3 2015
	FRANKLIN ST	Intersection	Proposed Excavation.	SF DPW IDC - Streets & Highways	Au Bui -	Aug 12 2013-Mar 28 2014
	FRANKLIN ST	Intersection	Proposed Excavation.	SF DPW IDC - Streets & Highways	Au Bui -	Jul 10 2013-Mar 28 2014
	FRANKLIN ST	Intersection	Proposed Excavation.	SF MTA Capital Programs and Costruction	Darton Ito -	Jan 1 2020-Dec 31 2020
	GEARY ST \ VAN NESS AVE	FRANKLIN ST -	Proposed Excavation.	SF MTA Capital Programs and Costruction	Darton Ito -	Jan 1 2020-Dec 31 2020
	FRANKLIN ST	Intersection	Proposed Excavation.	SF MTA Capital Programs and Costruction	Darton Ito -	Jan 1 2020-Dec 31 2020
	GEARY ST \ VAN NESS AVE	FRANKLIN ST -	Proposed Excavation.	SF MTA Capital Programs and Costruction	Darton Ito -	Jan 1 2020-Dec 31 2020
	FRANKLIN ST	Intersection	Proposed Excavation.	SF MTA SS - Transportation Engineering (Capital)	Cathal Hennessy -	Feb 1 2013-Dec 1 2013
GOLDEN GATE AVE						
	FRANKLIN ST	Intersection	Conflict with existing Street Use Permit.	12B-0033	Refer to Agent - Refer to Agent	
	FRANKLIN ST	Intersection	Conflict with existing Street Use Permit.	12B-0049	Refer to Agent - Refer to Agent	
	FRANKLIN ST	Intersection	Conflict with existing Street Use Permit.	12B-0065	Refer to Agent - Refer to Agent	
	FRANKLIN ST	Intersection	Conflict with existing Street Use Permit.	12B-0090	Refer to Agent - Refer to Agent	
	FRANKLIN ST	Intersection	Conflict with existing Street Use Permit.	12B-0106	Refer to Agent - Refer to Agent	
	FRANKLIN ST	Intersection	Conflict with existing Street Use Permit.	12B-0107	Refer to Agent - Refer to Agent	
	FRANKLIN ST	Intersection	Conflict with existing Street Use Permit.	12B-0111	Refer to Agent - Refer to Agent	
	FRANKLIN ST	Intersection	Conflict with existing Street Use Permit.	12B-0119	Refer to Agent - Refer to Agent	
	FRANKLIN ST	Intersection	Conflict with existing Street Use Permit.	12B-0122	Refer to Agent - Refer to Agent	
	FRANKLIN ST	Intersection	Conflict with existing Street Use Permit.	12B-0124	Refer to Agent - Refer to Agent	

Street Name	From St	To St	Message	Job	Contact	Dates
	FRANKLIN ST	Intersection	Conflict with existing Street Use Permit.	12B-0131	Refer to Agent - Refer to Agent	
	FRANKLIN ST	Intersection	Conflict with existing Street Use Permit.	13B-0009	Refer to Agent - Refer to Agent	
	FRANKLIN ST	Intersection	Conflict with existing Street Use Permit.	13B-0017	Refer to Agent - Refer to Agent	
	FRANKLIN ST	Intersection	Conflict with existing Street Use Permit.	13B-0037	Refer to Agent - Refer to Agent	
	FRANKLIN ST	Intersection	Conflict with existing Street Use Permit.	13B-0040	Refer to Agent - Refer to Agent	
	FRANKLIN ST	Intersection	Conflict with existing Street Use Permit.	13B-0041	Refer to Agent - Refer to Agent	
	FRANKLIN ST	Intersection	Please refer to Figure 12 of Section 9.4(A) of the DPW Order No. 171,442 for special conditions for excavation in the vicinity of AWSS.	N/A		
	FRANKLIN ST	Intersection	Proposed Paving.	PAVING	Au Bui -	Aug 12 2013-Mar 28 2014
	FRANKLIN ST	Intersection	Proposed Paving.	PAVING	Au Bui -	Jul 10 2013-Mar 28 2014
	FRANKLIN ST	Intersection	Proposed Excavation.	SF MTA Capital Programs and Costruction	Darton Ito -	Jan 1 2020-Dec 31 2020
	FRANKLIN ST	Intersection	Proposed Excavation.	SF MTA SS - Transportation Engineering (Capital)	Cathal Hennessy -	Feb 1 2013-Dec 1 2013
	FRANKLIN ST	Intersection	Proposed Excavation.	SF Planning	Adam Varat -	Jan 1 2020-Dec 31 2020
GOUGH ST						
	ELM ST	TURK ST -	Conflict with existing Street Use Permit.	12B-0020	Refer to Agent - Refer to Agent	
	GROVE ST	FULTON ST -	Conflict with existing Street Use Permit.	12B-0020	Refer to Agent - Refer to Agent	
	GROVE ST	FULTON ST -	Conflict with existing Street Use Permit.	12B-0026	Refer to Agent - Refer to Agent	
	ELM ST	TURK ST -	Conflict with existing Street Use Permit.	12B-0033	Refer to Agent - Refer to Agent	
	GROVE ST	FULTON ST -	Conflict with existing Street Use Permit.	12B-0033	Refer to Agent - Refer to Agent	
	ELM ST	TURK ST -	Conflict with existing Street Use Permit.	12B-0040	Refer to Agent - Refer to Agent	
	GROVE ST	FULTON ST -	Conflict with existing Street Use Permit.	12B-0040	Refer to Agent - Refer to Agent	
	ELM ST	TURK ST -	Conflict with existing Street Use Permit.	12B-0049	Refer to Agent - Refer to Agent	
	GROVE ST	FULTON ST -	Conflict with existing Street Use Permit.	12B-0049	Refer to Agent - Refer to Agent	
	ELM ST	TURK ST -	Conflict with existing Street Use Permit.	12B-0056	Refer to Agent - Refer to Agent	
	GROVE ST	FULTON ST -	Conflict with existing Street Use Permit.	12B-0056	Refer to Agent - Refer to Agent	
	ELM ST	TURK ST -	Conflict with existing Street Use Permit.	12B-0059	Refer to Agent - Refer to Agent	
	GROVE ST	FULTON ST -	Conflict with existing Street Use Permit.	12B-0059	Refer to Agent - Refer to Agent	
	ELM ST	TURK ST -	Conflict with existing Street Use Permit.	12B-0065	Refer to Agent - Refer to Agent	
	GROVE ST	FULTON ST -	Conflict with existing Street Use Permit.	12B-0065	Refer to Agent - Refer to Agent	

"IMPROVING THE QUALITY OF LIFE IN SAN FRANCISCO" We are dedicated individuals committed to teamwork, customer service and continuous improvement in partnership with the community.

Customer Service

Teamwork

Continuous Improvement

Street Name	From St	To St	Message	Job	Contact	Dates
	TURK ST	Intersection	Conflict with existing Street Use Permit.	12B-0065	Refer to Agent - Refer to Agent	
	GROVE ST	FULTON ST -	Conflict with existing Street Use Permit.	12B-0069	Refer to Agent - Refer to Agent	
	ELM ST	TURK ST -	Conflict with existing Street Use Permit.	12B-0097	Refer to Agent - Refer to Agent	
	GROVE ST	FULTON ST -	Conflict with existing Street Use Permit.	12B-0097	Refer to Agent - Refer to Agent	
	ELM ST	TURK ST -	Conflict with existing Street Use Permit.	12B-0106	Refer to Agent - Refer to Agent	
	GROVE ST	FULTON ST -	Conflict with existing Street Use Permit.	12B-0106	Refer to Agent - Refer to Agent	
	TURK ST	Intersection	Conflict with existing Street Use Permit.	12B-0106	Refer to Agent - Refer to Agent	
	ELM ST	TURK ST -	Conflict with existing Street Use Permit.	12B-0107	Refer to Agent - Refer to Agent	
	GROVE ST	FULTON ST -	Conflict with existing Street Use Permit.	12B-0107	Refer to Agent - Refer to Agent	
	TURK ST	Intersection	Conflict with existing Street Use Permit.	12B-0107	Refer to Agent - Refer to Agent	
	ELM ST	TURK ST -	Conflict with existing Street Use Permit.	12B-0111	Refer to Agent - Refer to Agent	
	GROVE ST	FULTON ST -	Conflict with existing Street Use Permit.	12B-0111	Refer to Agent - Refer to Agent	
	TURK ST	Intersection	Conflict with existing Street Use Permit.	12B-0111	Refer to Agent - Refer to Agent	
	ELM ST	TURK ST -	Conflict with existing Street Use Permit.	12B-0116	Refer to Agent - Refer to Agent	
	GROVE ST	FULTON ST -	Conflict with existing Street Use Permit.	12B-0116	Refer to Agent - Refer to Agent	
	ELM ST	TURK ST -	Conflict with existing Street Use Permit.	12B-0117	Refer to Agent - Refer to Agent	
	GROVE ST	FULTON ST -	Conflict with existing Street Use Permit.	12B-0117	Refer to Agent - Refer to Agent	
	ELM ST	TURK ST -	Conflict with existing Street Use Permit.	12B-0118	Refer to Agent - Refer to Agent	
	GROVE ST	FULTON ST -	Conflict with existing Street Use Permit.	12B-0118	Refer to Agent - Refer to Agent	
	ELM ST	TURK ST -	Conflict with existing Street Use Permit.	12B-0119	Refer to Agent - Refer to Agent	
	GROVE ST	FULTON ST -	Conflict with existing Street Use Permit.	12B-0119	Refer to Agent - Refer to Agent	
	TURK ST	Intersection	Conflict with existing Street Use Permit.	12B-0119	Refer to Agent - Refer to Agent	
	ELM ST	TURK ST -	Conflict with existing Street Use Permit.	12B-0122	Refer to Agent - Refer to Agent	
	GROVE ST	FULTON ST -	Conflict with existing Street Use Permit.	12B-0122	Refer to Agent - Refer to Agent	
	TURK ST	Intersection	Conflict with existing Street Use Permit.	12B-0122	Refer to Agent - Refer to Agent	
	ELM ST	TURK ST -	Conflict with existing Street Use Permit.	12B-0124	Refer to Agent - Refer to Agent	
	GROVE ST	FULTON ST -	Conflict with existing Street Use Permit.	12B-0124	Refer to Agent - Refer to Agent	
	TURK ST	Intersection	Conflict with existing Street Use Permit.	12B-0124	Refer to Agent - Refer to Agent	
	ELM ST	TURK ST -	Conflict with existing Street Use Permit.	12B-0131	Refer to Agent - Refer to Agent	

Street Name	From St	To St	Message	Job	Contact	Dates
	GROVE ST	FULTON ST -	Conflict with existing Street Use Permit.	12B-0131	Refer to Agent - Refer to Agent	
	TURK ST	Intersection	Conflict with existing Street Use Permit.	12B-0131	Refer to Agent - Refer to Agent	
	ELM ST	TURK ST -	Conflict with existing Street Use Permit.	13B-0009	Refer to Agent - Refer to Agent	
	GROVE ST	FULTON ST -	Conflict with existing Street Use Permit.	13B-0009	Refer to Agent - Refer to Agent	
	TURK ST	Intersection	Conflict with existing Street Use Permit.	13B-0009	Refer to Agent - Refer to Agent	
	ELM ST	TURK ST -	Conflict with existing Street Use Permit.	13B-0017	Refer to Agent - Refer to Agent	
	GROVE ST	FULTON ST -	Conflict with existing Street Use Permit.	13B-0017	Refer to Agent - Refer to Agent	
	TURK ST	Intersection	Conflict with existing Street Use Permit.	13B-0017	Refer to Agent - Refer to Agent	
	ELM ST	TURK ST -	Conflict with existing Street Use Permit.	13B-0037	Refer to Agent - Refer to Agent	
	GROVE ST	FULTON ST -	Conflict with existing Street Use Permit.	13B-0037	Refer to Agent - Refer to Agent	
	TURK ST	Intersection	Conflict with existing Street Use Permit.	13B-0037	Refer to Agent - Refer to Agent	
	ELM ST	TURK ST -	Conflict with existing Street Use Permit.	13B-0040	Refer to Agent - Refer to Agent	
	GROVE ST	FULTON ST -	Conflict with existing Street Use Permit.	13B-0040	Refer to Agent - Refer to Agent	
	TURK ST	Intersection	Conflict with existing Street Use Permit.	13B-0040	Refer to Agent - Refer to Agent	
	ELM ST	TURK ST -	Conflict with existing Street Use Permit.	13B-0041	Refer to Agent - Refer to Agent	
	GROVE ST	FULTON ST -	Conflict with existing Street Use Permit.	13B-0041	Refer to Agent - Refer to Agent	
	TURK ST	Intersection	Conflict with existing Street Use Permit.	13B-0041	Refer to Agent - Refer to Agent	
	ELM ST	TURK ST -	Banners are allowed on this street	N/A		
	ELM ST	TURK ST -	DPT Blue Book Traffic Restriction. Time of day during which lanes must be kept clear: EAST 7AM - 9AM 3PM - 7PM MONDAY THROUGH FRIDAY // WEST 7AM - 9AM 3PM - 7PM MONDAY THROUGH FRIDAY	N/A		
	GROVE ST	FULTON ST -	Banners are allowed on this street	N/A		
	GROVE ST	FULTON ST -	Caltrans Jurisdiction call (510) 286-4424.	N/A		
	GROVE ST	FULTON ST -	DPT Blue Book Traffic Restriction. Time of day during which lanes must be kept clear: EAST 7AM - 9AM 3PM - 7PM MONDAY THROUGH FRIDAY // WEST 7AM - 9AM 3PM - 7PM MONDAY THROUGH FRIDAY	N/A		
	GROVE ST	FULTON ST -	Please refer to Figure 12 of Section 9.4(A) of the DPW Order No. 171,442 for special conditions for excavation in the vicinity of AWSS.	N/A		

Street Name	From St	To St	Message	Job	Contact	Dates
	TURK ST	Intersection	Construction work on 1000 block of Turk Street must be coordinated with: Emergency Services (911). Please contact Darnisha Wright at (415) 558-3803 at least 2 weeks prior to start of construction.	N/A		Jan 1 2004-
	TURK ST	Intersection	This block has been designated as a detour route for the Central Freeway Replacement Project. Special requirements may apply. Please contact Cathal Hennessy of DPT at 554-2338 for more details.	N/A	Manito Velasco - (415) 554-2338	
	ELM ST	TURK ST -	Proposed Paving.	PAVING	Au Bui -	Jan 15 2014-Nov 17 2014
	GROVE ST	FULTON ST -	Proposed Paving.	PAVING	Au Bui -	Jan 15 2014-Nov 17 2014
	TURK ST	Intersection	Proposed Paving.	PAVING	Au Bui -	Jan 15 2014-Nov 17 2014
	ELM ST	TURK ST -	Proposed Paving.	PAVING	Au Bui -	Jan 15 2014-Nov 17 2014
	GROVE ST	FULTON ST -	Proposed Paving.	PAVING	Au Bui -	Jan 15 2014-Nov 17 2014
	TURK ST	Intersection	Proposed Paving.	PAVING	Au Bui -	Jan 15 2014-Nov 17 2014
	TURK ST	Intersection	Proposed Excavation.	SF DPW IDC - Streets & Highways	Au Bui -	Jan 15 2014-Nov 17 2014
	TURK ST	Intersection	Proposed Excavation.	SF DPW IDC - Streets & Highways	Au Bui -	Jan 15 2014-Nov 17 2014
	ELM ST	TURK ST -	Proposed Excavation.	SF DPW IDC - Streets & Highways	Au Bui -	Jan 15 2014-Nov 17 2014
	GROVE ST	FULTON ST -	Proposed Excavation.	SF DPW IDC - Streets & Highways	Au Bui -	Jan 15 2014-Nov 17 2014
	TURK ST	Intersection	Proposed Excavation.	SF DPW IDC - Streets & Highways	Au Bui -	Jan 15 2014-Nov 17 2014
	TURK ST	Intersection	Proposed Excavation.	SF DPW IDC - Streets & Highways	Au Bui -	Jan 15 2014-Nov 17 2014
	TURK ST	Intersection	Proposed Excavation.	SF MTA SS - Transportation Engineering (Capital)	Cathal Hennessy -	Feb 1 2013-Dec 1 2013
	ELM ST	TURK ST -	Proposed Excavation.	SF Planning	Adam Varat -	Jan 1 2020-Dec 31 2020
	GROVE ST	FULTON ST -	Proposed Excavation.	SF Planning	Adam Varat -	Jan 1 2020-Dec 31 2020
	TURK ST	Intersection	Proposed Excavation.	SF Planning	Adam Varat -	Jan 1 2020-Dec 31 2020
GROVE ST						
	FRANKLIN ST	Intersection	Conflict with existing Street Use Permit.	12B-0033	Refer to Agent - Refer to Agent	
	FRANKLIN ST	Intersection	Conflict with existing Street Use Permit.	12B-0036	Refer to Agent - Refer to Agent	
	FRANKLIN ST	Intersection	Conflict with existing Street Use Permit.	12B-0040	Refer to Agent - Refer to Agent	
	FRANKLIN ST	Intersection	Conflict with existing Street Use Permit.	12B-0051	Refer to Agent - Refer to Agent	
	FRANKLIN ST	Intersection	Conflict with existing Street Use Permit.	12B-0059	Refer to Agent - Refer to Agent	
	FRANKLIN ST	Intersection	Conflict with existing Street Use Permit.	12B-0067	Refer to Agent - Refer to Agent	

Street Name	From St	To St	Message	Job	Contact	Dates
	FRANKLIN ST	Intersection	Conflict with existing Street Use Permit.	12B-0106	Refer to Agent - Refer to Agent	
	FRANKLIN ST	Intersection	Conflict with existing Street Use Permit.	12B-0107	Refer to Agent - Refer to Agent	
	FRANKLIN ST	Intersection	Conflict with existing Street Use Permit.	12B-0111	Refer to Agent - Refer to Agent	
	FRANKLIN ST	Intersection	Conflict with existing Street Use Permit.	12B-0112	Refer to Agent - Refer to Agent	
	FRANKLIN ST	Intersection	Conflict with existing Street Use Permit.	12B-0116	Refer to Agent - Refer to Agent	
	FRANKLIN ST	Intersection	Conflict with existing Street Use Permit.	12B-0119	Refer to Agent - Refer to Agent	
	FRANKLIN ST	Intersection	Conflict with existing Street Use Permit.	12B-0122	Refer to Agent - Refer to Agent	
	FRANKLIN ST	Intersection	Conflict with existing Street Use Permit.	12B-0124	Refer to Agent - Refer to Agent	
	FRANKLIN ST	Intersection	Conflict with existing Street Use Permit.	12B-0131	Refer to Agent - Refer to Agent	
	FRANKLIN ST	Intersection	Conflict with existing Street Use Permit.	13B-0009	Refer to Agent - Refer to Agent	
	FRANKLIN ST	Intersection	Conflict with existing Street Use Permit.	13B-0017	Refer to Agent - Refer to Agent	
	FRANKLIN ST	Intersection	Conflict with existing Street Use Permit.	13B-0037	Refer to Agent - Refer to Agent	
	FRANKLIN ST	Intersection	Conflict with existing Street Use Permit.	13B-0039	Refer to Agent - Refer to Agent	
	FRANKLIN ST	Intersection	Conflict with existing Street Use Permit.	13B-0040	Refer to Agent - Refer to Agent	
	FRANKLIN ST	Intersection	Conflict with existing Street Use Permit.	13B-0041	Refer to Agent - Refer to Agent	
	FRANKLIN ST	Intersection	Blocks with Bicycle Route designations require special attention. For details see Section 10 of DPT's Blue Book and Section 6.3 of DPW's Order No. 171.442.	N/A		
	FRANKLIN ST	Intersection	Please refer to Figure 12 of Section 9.4(A) of the DPW Order No. 171,442 for special conditions for excavation in the vicinity of AWSS.	N/A		
	FRANKLIN ST	Intersection	Under G095 requirement, Contractor shall contact Muni Overhead Line Division of any work 10 feet in horizontal or vertical direction of overhead lines. Contact: Tim Lipps @ (415) 554-9227	N/A		
	FRANKLIN ST	Intersection	Proposed Paving.	PAVING	Au Bui -	Aug 12 2013-Mar 28 2014
	FRANKLIN ST	Intersection	Proposed Paving.	PAVING	Au Bui -	Jul 10 2013-Mar 28 2014
	FRANKLIN ST	Intersection	Proposed Excavation.	SF DPW IDC - Streets & Highways	Au Bui -	Aug 12 2013-Mar 28 2014
	FRANKLIN ST	Intersection	Proposed Excavation.	SF DPW IDC - Streets & Highways	Au Bui -	Jul 10 2013-Mar 28 2014
	FRANKLIN ST	Intersection	Proposed Excavation.	SF MTA SS - Transportation Engineering (Capital)	Cathal Hennessy -	Feb 1 2013-Dec 1 2013
	FRANKLIN ST	Intersection	Proposed Excavation.	SF Planning	Adam Varat -	Jan 1 2020-Dec 31 2020

"IMPROVING THE QUALITY OF LIFE IN SAN FRANCISCO" We are dedicated individuals committed to teamwork, customer service and continuous improvement in partnership with the community.

Customer Service

Teamwork

Continuous Improvement

Street Name	From St	To St	Message	Job	Contact	Dates
	FRANKLIN ST	Intersection	Proposed Excavation.	SF Planning	Adam Varat -	Jan 1 2020-Dec 31 2020
HAYES ST						
	VAN NESS AVE	FRANKLIN ST -	Conflict with existing Street Use Permit.	12B-0006	Refer to Agent - Refer to Agent	
	VAN NESS AVE	FRANKLIN ST -	Conflict with existing Street Use Permit.	12B-0018	Refer to Agent - Refer to Agent	
	VAN NESS AVE	FRANKLIN ST -	Conflict with existing Street Use Permit.	12B-0023	Refer to Agent - Refer to Agent	
	VAN NESS AVE	FRANKLIN ST -	Conflict with existing Street Use Permit.	12B-0025	Refer to Agent - Refer to Agent	
	FRANKLIN ST	Intersection	Conflict with existing Street Use Permit.	12B-0026	Refer to Agent - Refer to Agent	
	VAN NESS AVE	FRANKLIN ST -	Conflict with existing Street Use Permit.	12B-0029	Refer to Agent - Refer to Agent	
	VAN NESS AVE	FRANKLIN ST -	Conflict with existing Street Use Permit.	12B-0031	Refer to Agent - Refer to Agent	
	VAN NESS AVE	FRANKLIN ST -	Conflict with existing Street Use Permit.	12B-0051	Refer to Agent - Refer to Agent	
	VAN NESS AVE	FRANKLIN ST -	Conflict with existing Street Use Permit.	12B-0052	Refer to Agent - Refer to Agent	
	FRANKLIN ST	Intersection	Conflict with existing Street Use Permit.	12B-0056	Refer to Agent - Refer to Agent	
	VAN NESS AVE	FRANKLIN ST -	Conflict with existing Street Use Permit.	12B-0067	Refer to Agent - Refer to Agent	
	VAN NESS AVE	FRANKLIN ST -	Conflict with existing Street Use Permit.	12B-0090	Refer to Agent - Refer to Agent	
	VAN NESS AVE	FRANKLIN ST -	Conflict with existing Street Use Permit.	12B-0093	Refer to Agent - Refer to Agent	
	FRANKLIN ST	Intersection	Conflict with existing Street Use Permit.	12B-0107	Refer to Agent - Refer to Agent	
	FRANKLIN ST	Intersection	Conflict with existing Street Use Permit.	12B-0111	Refer to Agent - Refer to Agent	
	FRANKLIN ST	Intersection	Conflict with existing Street Use Permit.	12B-0112	Refer to Agent - Refer to Agent	
	VAN NESS AVE	FRANKLIN ST -	Conflict with existing Street Use Permit.	12B-0112	Refer to Agent - Refer to Agent	
	VAN NESS AVE	FRANKLIN ST -	Conflict with existing Street Use Permit.	12B-0116	Refer to Agent - Refer to Agent	
	VAN NESS AVE	FRANKLIN ST -	Conflict with existing Street Use Permit.	12B-0117	Refer to Agent - Refer to Agent	
	FRANKLIN ST	Intersection	Conflict with existing Street Use Permit.	12B-0119	Refer to Agent - Refer to Agent	
	VAN NESS AVE	FRANKLIN ST -	Conflict with existing Street Use Permit.	12B-0119	Refer to Agent - Refer to Agent	
	FRANKLIN ST	Intersection	Conflict with existing Street Use Permit.	12B-0122	Refer to Agent - Refer to Agent	
	FRANKLIN ST	Intersection	Conflict with existing Street Use Permit.	12B-0124	Refer to Agent - Refer to Agent	
	VAN NESS AVE	FRANKLIN ST -	Conflict with existing Street Use Permit.	12B-0124	Refer to Agent - Refer to Agent	
	FRANKLIN ST	Intersection	Conflict with existing Street Use Permit.	12B-0131	Refer to Agent - Refer to Agent	
	VAN NESS AVE	FRANKLIN ST -	Conflict with existing Street Use Permit.	12B-0131	Refer to Agent - Refer to Agent	
	FRANKLIN ST	Intersection	Conflict with existing Street Use Permit.	12TS-0138	Jana Lord 510-446-7234 - Jana Lord 510-446-7234	

Street Name	From St	To St	Message	Job	Contact	Dates
	FRANKLIN ST	Intersection	Conflict with existing Street Use Permit.	13B-0009	Refer to Agent - Refer to Agent	
	FRANKLIN ST	Intersection	Conflict with existing Street Use Permit.	13B-0017	Refer to Agent - Refer to Agent	
	VAN NESS AVE	FRANKLIN ST -	Conflict with existing Street Use Permit.	13B-0017	Refer to Agent - Refer to Agent	
	FRANKLIN ST	Intersection	Conflict with existing Street Use Permit.	13B-0020	Refer to Agent - Refer to Agent	
	VAN NESS AVE	FRANKLIN ST -	Conflict with existing Street Use Permit.	13B-0020	Refer to Agent - Refer to Agent	
	VAN NESS AVE	FRANKLIN ST -	Conflict with existing Street Use Permit.	13B-0021	Refer to Agent - Refer to Agent	
	VAN NESS AVE	FRANKLIN ST -	Conflict with existing Street Use Permit.	13B-0034	Refer to Agent - Refer to Agent	
	VAN NESS AVE	FRANKLIN ST -	Conflict with existing Street Use Permit.	13B-0035	Refer to Agent - Refer to Agent	
	FRANKLIN ST	Intersection	Conflict with existing Street Use Permit.	13B-0039	Refer to Agent - Refer to Agent	
	VAN NESS AVE	FRANKLIN ST -	Conflict with existing Street Use Permit.	13B-0039	Refer to Agent - Refer to Agent	
	FRANKLIN ST	Intersection	Conflict with existing Street Use Permit.	13B-0040	Refer to Agent - Refer to Agent	
	FRANKLIN ST	Intersection	Please refer to Figure 12 of Section 9.4(A) of the DPW Order No. 171,442 for special conditions for excavation in the vicinity of AWSS.	N/A		
	FRANKLIN ST	Intersection	Under G095 requirement, Contractor shall contact Muni Overhead Line Division of any work 10 feet in horizontal or vertical direction of overhead lines. Contact: Tim Lipps @ (415) 554-9227	N/A		
	VAN NESS AVE	FRANKLIN ST -	Banners are allowed on this street	N/A		
	VAN NESS AVE	FRANKLIN ST -	DPT Blue Book Traffic Restriction. Time of day during which lanes must be kept clear: NORTH 7AM - 7PM EVERYDAY // SOUTH 7AM - 7PM EVERYDAY	N/A		
	VAN NESS AVE	FRANKLIN ST -	Under G095 requirement, Contractor shall contact Muni Overhead Line Division of any work 10 feet in horizontal or vertical direction of overhead lines. Contact: Tim Lipps @ (415) 554-9227	N/A		
	FRANKLIN ST	Intersection	This block has been designated as a detour route for the Central Freeway Replacement Project. Special requirements may apply. Please contact Cathal Hennessy of DPT at 554-2338 for more details.	N/A	Manito Velasco - (415) 554-2338	
	VAN NESS AVE	FRANKLIN ST -	This block has been designated as a detour route for the Central Freeway Replacement Project. Special requirements may apply. Please contact Cathal Hennessy of DPT at 554-2338 for more details.	N/A	Manito Velasco - (415) 554-2338	

Street Name	From St	To St	Message	Job	Contact	Dates
	FRANKLIN ST	Intersection	Proposed Paving.	PAVING	Richard Lee -	Sep 1 2014-May 23 2015
	VAN NESS AVE	FRANKLIN ST -	Proposed Paving.	PAVING	Richard Lee -	Sep 1 2014-May 23 2015
	FRANKLIN ST	Intersection	Proposed Paving.	PAVING	Richard Lee -	Sep 1 2014-Jun 23 2015
	VAN NESS AVE	FRANKLIN ST -	Proposed Paving.	PAVING	Richard Lee -	Sep 1 2014-Jun 23 2015
	FRANKLIN ST	Intersection	Proposed Excavation.	SF DPW IDC - Streets & Highways	Au Bui -	Aug 12 2013-Mar 28 2014
	FRANKLIN ST	Intersection	Proposed Excavation.	SF DPW IDC - Streets & Highways	Au Bui -	Jul 10 2013-Mar 28 2014
	FRANKLIN ST	Intersection	Proposed Excavation.	SF DPW IDC - Streets & Highways	Au Bui -	Aug 12 2013-Mar 28 2014
	FRANKLIN ST	Intersection	Proposed Excavation.	SF DPW IDC - Streets & Highways	Au Bui -	Jul 10 2013-Mar 28 2014
	FRANKLIN ST	Intersection	Proposed Excavation.	SF MTA SS - Transportation Engineering (Capital)	Cathal Hennessy -	Feb 1 2013-Dec 1 2013
	FRANKLIN ST	Intersection	Proposed Excavation.	SF Planning	Adam Varat -	Jan 1 2020-Dec 31 2020
	FRANKLIN ST	Intersection	Proposed Excavation.	SF Planning	Adam Varat -	Jan 1 2020-Dec 31 2020
	FRANKLIN ST	Intersection	Proposed Excavation.	SF Planning	Adam Varat -	Jan 1 2020-Dec 31 2020
IVY ST						
	FRANKLIN ST	Intersection	Conflict with existing Street Use Permit.	12B-0107	Refer to Agent - Refer to Agent	
	FRANKLIN ST	Intersection	Conflict with existing Street Use Permit.	12B-0111	Refer to Agent - Refer to Agent	
	FRANKLIN ST	Intersection	Conflict with existing Street Use Permit.	12B-0112	Refer to Agent - Refer to Agent	
	FRANKLIN ST	Intersection	Conflict with existing Street Use Permit.	12B-0119	Refer to Agent - Refer to Agent	
	FRANKLIN ST	Intersection	Conflict with existing Street Use Permit.	12B-0122	Refer to Agent - Refer to Agent	
	FRANKLIN ST	Intersection	Conflict with existing Street Use Permit.	12B-0124	Refer to Agent - Refer to Agent	
	FRANKLIN ST	Intersection	Conflict with existing Street Use Permit.	12B-0131	Refer to Agent - Refer to Agent	
	FRANKLIN ST	Intersection	Conflict with existing Street Use Permit.	13B-0009	Refer to Agent - Refer to Agent	
	FRANKLIN ST	Intersection	Conflict with existing Street Use Permit.	13B-0017	Refer to Agent - Refer to Agent	
	FRANKLIN ST	Intersection	Conflict with existing Street Use Permit.	13B-0039	Refer to Agent - Refer to Agent	
	FRANKLIN ST	Intersection	Conflict with existing Street Use Permit.	13B-0040	Refer to Agent - Refer to Agent	
	FRANKLIN ST	Intersection	Please refer to Figure 12 of Section 9.4(A) of the DPW Order No. 171,442 for special conditions for excavation in the vicinity of AWSS.	N/A		
	FRANKLIN ST	Intersection	Under G095 requirement, Contractor shall contact Muni Overhead Line Division of any work 10 feet in horizontal or vertical direction of overhead lines. Contact: Tim Lipps @ (415) 554-9227	N/A		

Street Name	From St	To St	Message	Job	Contact	Dates
	FRANKLIN ST	Intersection	Proposed Paving.	PAVING	Au Bui -	Aug 12 2013-Mar 28 2014
	FRANKLIN ST	Intersection	Proposed Paving.	PAVING	Au Bui -	Jul 10 2013-Mar 28 2014
	FRANKLIN ST	Intersection	Proposed Excavation.	SF DPW IDC - Streets & Highways	Au Bui -	Aug 12 2013-Mar 28 2014
	FRANKLIN ST	Intersection	Proposed Excavation.	SF DPW IDC - Streets & Highways	Au Bui -	Jul 10 2013-Mar 28 2014
	FRANKLIN ST	Intersection	Proposed Excavation.	SF MTA SS - Transportation Engineering (Capital)	Cathal Hennessy -	Feb 1 2013-Dec 1 2013
	FRANKLIN ST	Intersection	Proposed Excavation.	SF Planning	Adam Varat -	Jan 1 2020-Dec 31 2020
	FRANKLIN ST	Intersection	Proposed Excavation.	SF Planning	Adam Varat -	Jan 1 2020-Dec 31 2020
LARCH ST						
	FRANKLIN ST	Intersection	Conflict with existing Street Use Permit.	12B-0107	Refer to Agent - Refer to Agent	
	FRANKLIN ST	Intersection	Conflict with existing Street Use Permit.	12B-0119	Refer to Agent - Refer to Agent	
	FRANKLIN ST	Intersection	Conflict with existing Street Use Permit.	12B-0122	Refer to Agent - Refer to Agent	
	FRANKLIN ST	Intersection	Conflict with existing Street Use Permit.	12B-0131	Refer to Agent - Refer to Agent	
	FRANKLIN ST	Intersection	Conflict with existing Street Use Permit.	13B-0009	Refer to Agent - Refer to Agent	
	FRANKLIN ST	Intersection	Conflict with existing Street Use Permit.	13B-0017	Refer to Agent - Refer to Agent	
	FRANKLIN ST	Intersection	Conflict with existing Street Use Permit.	13B-0040	Refer to Agent - Refer to Agent	
	FRANKLIN ST	Intersection	Please refer to Figure 12 of Section 9.4(A) of the DPW Order No. 171,442 for special conditions for excavation in the vicinity of AWSS.	N/A		
	FRANKLIN ST	Intersection	Proposed Paving.	PAVING	Au Bui -	Aug 12 2013-Mar 28 2014
	FRANKLIN ST	Intersection	Proposed Paving.	PAVING	Au Bui -	Jul 10 2013-Mar 28 2014
	FRANKLIN ST	Intersection	Proposed Excavation.	SF DPW IDC - Streets & Highways	Au Bui -	Aug 12 2013-Mar 28 2014
	FRANKLIN ST	Intersection	Proposed Excavation.	SF DPW IDC - Streets & Highways	Au Bui -	Jul 10 2013-Mar 28 2014
	FRANKLIN ST	Intersection	Proposed Excavation.	SF MTA SS - Transportation Engineering (Capital)	Cathal Hennessy -	Feb 1 2013-Dec 1 2013
LINDEN ST						
	FRANKLIN ST	Intersection	Conflict with existing Street Use Permit.	12B-0107	Refer to Agent - Refer to Agent	
	FRANKLIN ST	Intersection	Conflict with existing Street Use Permit.	12B-0111	Refer to Agent - Refer to Agent	
	FRANKLIN ST	Intersection	Conflict with existing Street Use Permit.	12B-0119	Refer to Agent - Refer to Agent	
	FRANKLIN ST	Intersection	Conflict with existing Street Use Permit.	12B-0122	Refer to Agent - Refer to Agent	
	FRANKLIN ST	Intersection	Conflict with existing Street Use Permit.	12B-0124	Refer to Agent - Refer to Agent	

Street Name	From St	To St	Message	Job	Contact	Dates
	FRANKLIN ST	Intersection	Conflict with existing Street Use Permit.	12B-0131	Refer to Agent - Refer to Agent	
	FRANKLIN ST	Intersection	Conflict with existing Street Use Permit.	13B-0009	Refer to Agent - Refer to Agent	
	FRANKLIN ST	Intersection	Conflict with existing Street Use Permit.	13B-0017	Refer to Agent - Refer to Agent	
	FRANKLIN ST	Intersection	Conflict with existing Street Use Permit.	13B-0040	Refer to Agent - Refer to Agent	
	FRANKLIN ST	Intersection	Proposed Paving.	PAVING	Au Bui -	Aug 12 2013-Mar 28 2014
	FRANKLIN ST	Intersection	Proposed Paving.	PAVING	Au Bui -	Jul 10 2013-Mar 28 2014
	FRANKLIN ST	Intersection	Proposed Excavation.	SF DPW IDC - Streets & Highways	Au Bui -	Aug 12 2013-Mar 28 2014
	FRANKLIN ST	Intersection	Proposed Excavation.	SF DPW IDC - Streets & Highways	Au Bui -	Jul 10 2013-Mar 28 2014
	FRANKLIN ST	Intersection	Proposed Excavation.	SF MTA SS - Transportation Engineering (Capital)	Cathal Hennessy -	Feb 1 2013-Dec 1 2013
	FRANKLIN ST	Intersection	Proposed Excavation.	SF Planning	Adam Varat -	Jan 1 2020-Dec 31 2020
	FRANKLIN ST	Intersection	Proposed Excavation.	SF Planning	Adam Varat -	Jan 1 2020-Dec 31 2020
MCALLISTER ST						
	FRANKLIN ST	Intersection	Conflict with existing Street Use Permit.	12B-0040	Refer to Agent - Refer to Agent	
	FRANKLIN ST	Intersection	Conflict with existing Street Use Permit.	12B-0052	Refer to Agent - Refer to Agent	
	FRANKLIN ST	Intersection	Conflict with existing Street Use Permit.	12B-0059	Refer to Agent - Refer to Agent	
	FRANKLIN ST	Intersection	Conflict with existing Street Use Permit.	12B-0080	Refer to Agent - Refer to Agent	
	FRANKLIN ST	Intersection	Conflict with existing Street Use Permit.	12B-0093	Refer to Agent - Refer to Agent	
	FRANKLIN ST	Intersection	Conflict with existing Street Use Permit.	12B-0106	Refer to Agent - Refer to Agent	
	FRANKLIN ST	Intersection	Conflict with existing Street Use Permit.	12B-0107	Refer to Agent - Refer to Agent	
	FRANKLIN ST	Intersection	Conflict with existing Street Use Permit.	12B-0111	Refer to Agent - Refer to Agent	
	FRANKLIN ST	Intersection	Conflict with existing Street Use Permit.	12B-0116	Refer to Agent - Refer to Agent	
	FRANKLIN ST	Intersection	Conflict with existing Street Use Permit.	12B-0119	Refer to Agent - Refer to Agent	
	FRANKLIN ST	Intersection	Conflict with existing Street Use Permit.	12B-0122	Refer to Agent - Refer to Agent	
	FRANKLIN ST	Intersection	Conflict with existing Street Use Permit.	12B-0124	Refer to Agent - Refer to Agent	
	FRANKLIN ST	Intersection	Conflict with existing Street Use Permit.	12B-0131	Refer to Agent - Refer to Agent	
	FRANKLIN ST	Intersection	Conflict with existing Street Use Permit.	13B-0009	Refer to Agent - Refer to Agent	
	FRANKLIN ST	Intersection	Conflict with existing Street Use Permit.	13B-0017	Refer to Agent - Refer to Agent	
	FRANKLIN ST	Intersection	Conflict with existing Street Use Permit.	13B-0037	Refer to Agent - Refer to Agent	
	FRANKLIN ST	Intersection	Conflict with existing Street Use Permit.	13B-0040	Refer to Agent - Refer to Agent	

Street Name	From St	To St	Message	Job	Contact	Dates
	FRANKLIN ST	Intersection	Conflict with existing Street Use Permit.	13B-0041	Refer to Agent - Refer to Agent	
	FRANKLIN ST	Intersection	Blocks with Bicycle Route designations require special attention. For details see Section 10 of DPT's Blue Book and Section 6.3 of DPW's Order No. 171.442.	N/A		
	FRANKLIN ST	Intersection	Please refer to Figure 12 of Section 9.4(A) of the DPW Order No. 171,442 for special conditions for excavation in the vicinity of AWSS.	N/A		
	FRANKLIN ST	Intersection	Under G095 requirement, Contractor shall contact Muni Overhead Line Division of any work 10 feet in horizontal or vertical direction of overhead lines. Contact: Tim Lipps @ (415) 554-9227	N/A		
	FRANKLIN ST	Intersection	Proposed Paving.	PAVING	Lawrence Henriquez -	Dec 1 2013-Apr 30 2014
	FRANKLIN ST	Intersection	Proposed Paving.	PAVING	Lawrence Henriquez -	Feb 17 2014-Sep 1 2014
	FRANKLIN ST	Intersection	Proposed Excavation.	SF DPW IDC - Streets & Highways	Olivia Tanquilut -	Apr 30 2014-Apr 30 2014
	FRANKLIN ST	Intersection	Proposed Excavation.	SF DPW IDC - Streets & Highways	Olivia Tanquilut -	Dec 1 2011-Apr 30 2014
	FRANKLIN ST	Intersection	Proposed Excavation.	SF MTA Capital Programs and Costruction	Darton Ito -	Jan 1 2020-Dec 31 2020
	FRANKLIN ST	Intersection	Proposed Excavation.	SF MTA Capital Programs and Costruction	Darton Ito -	Jan 1 2020-Dec 31 2020
	FRANKLIN ST	Intersection	Proposed Excavation.	SF MTA Capital Programs and Costruction	Darton Ito -	Jan 1 2020-Dec 31 2020
	FRANKLIN ST	Intersection	Proposed Excavation.	SF MTA SS - Livable Streets	Damon R Curtis -	Jun 8 2012-Jun 30 2016
	FRANKLIN ST	Intersection	Proposed Excavation.	SF MTA SS - Transportatio n Engineering (Capital)	Cathal Hennessy -	Feb 1 2013-Dec 1 2013
	FRANKLIN ST	Intersection	Proposed Excavation.	SF Planning	Adam Varat -	Jan 1 2020-Dec 31 2020
MYRTLE ST						
	FRANKLIN ST	Intersection	Conflict with existing Street Use Permit.	12B-0069	Refer to Agent - Refer to Agent	
	FRANKLIN ST	Intersection	Conflict with existing Street Use Permit.	12B-0107	Refer to Agent - Refer to Agent	
	FRANKLIN ST	Intersection	Conflict with existing Street Use Permit.	12B-0111	Refer to Agent - Refer to Agent	
	FRANKLIN ST	Intersection	Conflict with existing Street Use Permit.	12B-0119	Refer to Agent - Refer to Agent	
	FRANKLIN ST	Intersection	Conflict with existing Street Use Permit.	12B-0122	Refer to Agent - Refer to Agent	

Street Name	From St	To St	Message	Job	Contact	Dates
	FRANKLIN ST	Intersection	Conflict with existing Street Use Permit.	12B-0124	Refer to Agent - Refer to Agent	
	FRANKLIN ST	Intersection	Conflict with existing Street Use Permit.	12B-0131	Refer to Agent - Refer to Agent	
	FRANKLIN ST	Intersection	Conflict with existing Street Use Permit.	13B-0009	Refer to Agent - Refer to Agent	
	FRANKLIN ST	Intersection	Conflict with existing Street Use Permit.	13B-0012	Refer to Agent - Refer to Agent	
	FRANKLIN ST	Intersection	Conflict with existing Street Use Permit.	13B-0017	Refer to Agent - Refer to Agent	
	FRANKLIN ST	Intersection	Conflict with existing Street Use Permit.	13B-0040	Refer to Agent - Refer to Agent	
	FRANKLIN ST	Intersection	Proposed Paving.	PAVING	Au Bui -	Aug 12 2013-Mar 28 2014
	FRANKLIN ST	Intersection	Proposed Paving.	PAVING	Au Bui -	Jul 10 2013-Mar 28 2014
	FRANKLIN ST	Intersection	Proposed Excavation.	SF DPW IDC - Streets & Highways	Au Bui -	Aug 12 2013-Mar 28 2014
	FRANKLIN ST	Intersection	Proposed Excavation.	SF DPW IDC - Streets & Highways	Au Bui -	Jul 10 2013-Mar 28 2014
	FRANKLIN ST	Intersection	Proposed Excavation.	SF MTA SS - Transportatio n Engineering (Capital)	Cathal Hennessy -	Feb 1 2013-Dec 1 2013
OFARRELL ST						
	FRANKLIN ST \ STARR KING WAY	Intersection	Conflict with existing Street Use Permit.	12B-0097	Refer to Agent - Refer to Agent	
	FRANKLIN ST \ STARR KING WAY	Intersection	Conflict with existing Street Use Permit.	12B-0107	Refer to Agent - Refer to Agent	
	FRANKLIN ST \ STARR KING WAY	Intersection	Conflict with existing Street Use Permit.	12B-0111	Refer to Agent - Refer to Agent	
	FRANKLIN ST \ STARR KING WAY	Intersection	Conflict with existing Street Use Permit.	12B-0119	Refer to Agent - Refer to Agent	
	FRANKLIN ST \ STARR KING WAY	Intersection	Conflict with existing Street Use Permit.	12B-0122	Refer to Agent - Refer to Agent	
	FRANKLIN ST \ STARR KING WAY	Intersection	Conflict with existing Street Use Permit.	12B-0124	Refer to Agent - Refer to Agent	
	FRANKLIN ST \ STARR KING WAY	Intersection	Conflict with existing Street Use Permit.	12B-0131	Refer to Agent - Refer to Agent	
	FRANKLIN ST \ STARR KING WAY	Intersection	Conflict with existing Street Use Permit.	13B-0009	Refer to Agent - Refer to Agent	
	FRANKLIN ST \ STARR KING WAY	Intersection	Conflict with existing Street Use Permit.	13B-0012	Refer to Agent - Refer to Agent	
	FRANKLIN ST \ STARR KING WAY	Intersection	Conflict with existing Street Use Permit.	13B-0017	Refer to Agent - Refer to Agent	
	FRANKLIN ST \ STARR KING WAY	Intersection	Conflict with existing Street Use Permit.	13B-0040	Refer to Agent - Refer to Agent	
	FRANKLIN ST \ STARR KING WAY	Intersection	Proposed Paving.	PAVING	Au Bui -	Aug 12 2013-Mar 28 2014
	FRANKLIN ST \ STARR KING WAY	Intersection	Proposed Paving.	PAVING	Au Bui -	Jul 10 2013-Mar 28 2014
	FRANKLIN ST \ STARR KING WAY	Intersection	Proposed Excavation.	SF DPW IDC - Streets & Highways	Olivia Tanquilut -	Apr 30 2014-Apr 30 2014
	FRANKLIN ST \ STARR KING WAY	Intersection	Proposed Excavation.	SF DPW IDC - Streets & Highways	Olivia Tanquilut -	Dec 1 2011-Apr 30 2014

Street Name	From St	To St	Message	Job	Contact	Dates
	FRANKLIN ST \ STARR KING WAY	Intersection	Proposed Excavation.	SF MTA Capital Programs and Costruction	Darton Ito -	Jan 1 2020-Dec 31 2020
	FRANKLIN ST \ STARR KING WAY	Intersection	Proposed Excavation.	SF MTA Capital Programs and Costruction	Darton Ito -	Jan 1 2020-Dec 31 2020
	FRANKLIN ST \ STARR KING WAY	Intersection	Proposed Excavation.	SF MTA SS - Transportation Engineering (Capital)	Cathal Hennessy -	Feb 1 2013-Dec 1 2013
	FRANKLIN ST \ STARR KING WAY	Intersection	Prior to performing any construction, all CCSF survey monuments shall be referenced by a licensed Land Surveyor on a Corner Record or a Record of Survey, if any construction will take place within 10ft of the monument. For any questions, please call Mapping at #554-5827	Stone or Concrete Monument		
OLIVE ST						
	FRANKLIN ST	Intersection	Conflict with existing Street Use Permit.	12B-0107	Refer to Agent - Refer to Agent	
	FRANKLIN ST	Intersection	Conflict with existing Street Use Permit.	12B-0119	Refer to Agent - Refer to Agent	
	FRANKLIN ST	Intersection	Conflict with existing Street Use Permit.	12B-0122	Refer to Agent - Refer to Agent	
	FRANKLIN ST	Intersection	Conflict with existing Street Use Permit.	12B-0131	Refer to Agent - Refer to Agent	
	FRANKLIN ST	Intersection	Conflict with existing Street Use Permit.	13B-0009	Refer to Agent - Refer to Agent	
	FRANKLIN ST	Intersection	Conflict with existing Street Use Permit.	13B-0017	Refer to Agent - Refer to Agent	
	FRANKLIN ST	Intersection	Conflict with existing Street Use Permit.	13B-0040	Refer to Agent - Refer to Agent	
	FRANKLIN ST	Intersection	Proposed Paving.	PAVING	Au Bui -	Aug 12 2013-Mar 28 2014
	FRANKLIN ST	Intersection	Proposed Paving.	PAVING	Au Bui -	Jul 10 2013-Mar 28 2014
	FRANKLIN ST	Intersection	Proposed Excavation.	SF MTA SS - Transportation Engineering (Capital)	Cathal Hennessy -	Feb 1 2013-Dec 1 2013
PETER YORKE WAY						
	FRANKLIN ST \ POST ST	Intersection	Conflict with existing Street Use Permit.	12B-0049	Refer to Agent - Refer to Agent	
	FRANKLIN ST \ POST ST	Intersection	Conflict with existing Street Use Permit.	12B-0097	Refer to Agent - Refer to Agent	
	FRANKLIN ST \ POST ST	Intersection	Conflict with existing Street Use Permit.	12B-0107	Refer to Agent - Refer to Agent	
	FRANKLIN ST \ POST ST	Intersection	Conflict with existing Street Use Permit.	12B-0111	Refer to Agent - Refer to Agent	
	FRANKLIN ST \ POST ST	Intersection	Conflict with existing Street Use Permit.	12B-0116	Refer to Agent - Refer to Agent	
	FRANKLIN ST \ POST ST	Intersection	Conflict with existing Street Use Permit.	12B-0118	Refer to Agent - Refer to Agent	
	FRANKLIN ST \ POST ST	Intersection	Conflict with existing Street Use Permit.	12B-0119	Refer to Agent - Refer to Agent	
	FRANKLIN ST \ POST ST	Intersection	Conflict with existing Street Use Permit.	12B-0122	Refer to Agent - Refer to Agent	

Street Name	From St	To St	Message	Job	Contact	Dates
	FRANKLIN ST \ POST ST	Intersection	Conflict with existing Street Use Permit.	12B-0124	Refer to Agent - Refer to Agent	
	FRANKLIN ST \ POST ST	Intersection	Conflict with existing Street Use Permit.	12B-0131	Refer to Agent - Refer to Agent	
	FRANKLIN ST \ POST ST	Intersection	Conflict with existing Street Use Permit.	13B-0009	Refer to Agent - Refer to Agent	
	FRANKLIN ST \ POST ST	Intersection	Conflict with existing Street Use Permit.	13B-0012	Refer to Agent - Refer to Agent	
	FRANKLIN ST \ POST ST	Intersection	Conflict with existing Street Use Permit.	13B-0017	Refer to Agent - Refer to Agent	
	FRANKLIN ST \ POST ST	Intersection	Conflict with existing Street Use Permit.	13B-0040	Refer to Agent - Refer to Agent	
	FRANKLIN ST \ POST ST	Intersection	Blocks with Bicycle Route designations require special attention. For details see Section 10 of DPT's Blue Book and Section 6.3 of DPW's Order No. 171.442.	N/A		
	FRANKLIN ST \ POST ST	Intersection	Under G095 requirement, Contractor shall contact Muni Overhead Line Division of any work 10 feet in horizontal or vertical direction of overhead lines. Contact: Tim Lipps @ (415) 554-9227	N/A		
	FRANKLIN ST \ POST ST	Intersection	Proposed Paving.	PAVING	Au Bui -	Aug 12 2013-Mar 28 2014
	FRANKLIN ST \ POST ST	Intersection	Proposed Paving.	PAVING	Au Bui -	Jul 10 2013-Mar 28 2014
	FRANKLIN ST \ POST ST	Intersection	Proposed Excavation.	SF DPW IDC - Streets & Highways	Au Bui -	Aug 12 2013-Mar 28 2014
	FRANKLIN ST \ POST ST	Intersection	Proposed Excavation.	SF DPW IDC - Streets & Highways	Au Bui -	Jul 10 2013-Mar 28 2014
	FRANKLIN ST \ POST ST	Intersection	Proposed Excavation.	SF MTA SS - Transportation Engineering (Capital)	Cathal Hennessy -	Feb 1 2013-Dec 1 2013
	FRANKLIN ST \ POST ST	Intersection	Prior to performing any construction, all CCSF survey monuments shall be referenced by a licensed Land Surveyor on a Corner Record or a Record of Survey, if any construction will take place within 10ft of the monument. For any questions, please call Mapping at #554-5827	Stone or Concrete Monument		
PINE ST						
	FRANKLIN ST	Intersection	Conflict with existing Street Use Permit.	12B-0023	Refer to Agent - Refer to Agent	
	FRANKLIN ST	Intersection	Conflict with existing Street Use Permit.	12B-0025	Refer to Agent - Refer to Agent	
	FRANKLIN ST	Intersection	Conflict with existing Street Use Permit.	12B-0033	Refer to Agent - Refer to Agent	
	FRANKLIN ST	Intersection	Conflict with existing Street Use Permit.	12B-0040	Refer to Agent - Refer to Agent	
	FRANKLIN ST	Intersection	Conflict with existing Street Use Permit.	12B-0065	Refer to Agent - Refer to Agent	
	FRANKLIN ST	Intersection	Conflict with existing Street Use Permit.	12B-0088	Refer to Agent - Refer to Agent	

Street Name	From St	To St	Message	Job	Contact	Dates
	FRANKLIN ST	Intersection	Conflict with existing Street Use Permit.	12B-0090	Refer to Agent - Refer to Agent	
	FRANKLIN ST	Intersection	Conflict with existing Street Use Permit.	12B-0107	Refer to Agent - Refer to Agent	
	FRANKLIN ST	Intersection	Conflict with existing Street Use Permit.	12B-0111	Refer to Agent - Refer to Agent	
	FRANKLIN ST	Intersection	Conflict with existing Street Use Permit.	12B-0119	Refer to Agent - Refer to Agent	
	FRANKLIN ST	Intersection	Conflict with existing Street Use Permit.	12B-0122	Refer to Agent - Refer to Agent	
	FRANKLIN ST	Intersection	Conflict with existing Street Use Permit.	12B-0124	Refer to Agent - Refer to Agent	
	FRANKLIN ST	Intersection	Conflict with existing Street Use Permit.	12B-0131	Refer to Agent - Refer to Agent	
	FRANKLIN ST	Intersection	Conflict with existing Street Use Permit.	13B-0009	Refer to Agent - Refer to Agent	
	FRANKLIN ST	Intersection	Conflict with existing Street Use Permit.	13B-0012	Refer to Agent - Refer to Agent	
	FRANKLIN ST	Intersection	Conflict with existing Street Use Permit.	13B-0017	Refer to Agent - Refer to Agent	
	FRANKLIN ST	Intersection	Conflict with existing Street Use Permit.	13B-0034	Refer to Agent - Refer to Agent	
	FRANKLIN ST	Intersection	Conflict with existing Street Use Permit.	13B-0035	Refer to Agent - Refer to Agent	
	FRANKLIN ST	Intersection	Conflict with existing Street Use Permit.	13B-0040	Refer to Agent - Refer to Agent	
	FRANKLIN ST	Intersection	Please refer to Figure 12 of Section 9.4(A) of the DPW Order No. 171,442 for special conditions for excavation in the vicinity of AWSS.	N/A		
	FRANKLIN ST	Intersection	Proposed Paving.	PAVING	Au Bui -	Aug 12 2013-Mar 28 2014
	FRANKLIN ST	Intersection	Proposed Paving.	PAVING	Au Bui -	Jul 10 2013-Mar 28 2014
	FRANKLIN ST	Intersection	Proposed Excavation.	SF DPW IDC - Streets & Highways	Au Bui -	Aug 12 2013-Mar 28 2014
	FRANKLIN ST	Intersection	Proposed Excavation.	SF DPW IDC - Streets & Highways	Au Bui -	Jul 10 2013-Mar 28 2014
	FRANKLIN ST	Intersection	Proposed Excavation.	SF MTA SS - Transportatio n Engineering (Capital)	Cathal Hennessy -	Feb 1 2013-Dec 1 2013
POST ST						
	FRANKLIN ST \ PETER YORKE WAY	Intersection	Conflict with existing Street Use Permit.	12B-0049	Refer to Agent - Refer to Agent	
	FRANKLIN ST \ PETER YORKE WAY	Intersection	Conflict with existing Street Use Permit.	12B-0097	Refer to Agent - Refer to Agent	
	FRANKLIN ST \ PETER YORKE WAY	Intersection	Conflict with existing Street Use Permit.	12B-0107	Refer to Agent - Refer to Agent	
	FRANKLIN ST \ PETER YORKE WAY	Intersection	Conflict with existing Street Use Permit.	12B-0111	Refer to Agent - Refer to Agent	
	FRANKLIN ST \ PETER YORKE WAY	Intersection	Conflict with existing Street Use Permit.	12B-0116	Refer to Agent - Refer to Agent	
	FRANKLIN ST \ PETER YORKE WAY	Intersection	Conflict with existing Street Use Permit.	12B-0118	Refer to Agent - Refer to Agent	
	FRANKLIN ST \ PETER YORKE WAY	Intersection	Conflict with existing Street Use Permit.	12B-0119	Refer to Agent - Refer to Agent	

Street Name	From St	To St	Message	Job	Contact	Dates
	FRANKLIN ST \ PETER YORKE WAY	Intersection	Conflict with existing Street Use Permit.	12B-0122	Refer to Agent - Refer to Agent	
	FRANKLIN ST \ PETER YORKE WAY	Intersection	Conflict with existing Street Use Permit.	12B-0124	Refer to Agent - Refer to Agent	
	FRANKLIN ST \ PETER YORKE WAY	Intersection	Conflict with existing Street Use Permit.	12B-0131	Refer to Agent - Refer to Agent	
	FRANKLIN ST \ PETER YORKE WAY	Intersection	Conflict with existing Street Use Permit.	13B-0009	Refer to Agent - Refer to Agent	
	FRANKLIN ST \ PETER YORKE WAY	Intersection	Conflict with existing Street Use Permit.	13B-0012	Refer to Agent - Refer to Agent	
	FRANKLIN ST \ PETER YORKE WAY	Intersection	Conflict with existing Street Use Permit.	13B-0017	Refer to Agent - Refer to Agent	
	FRANKLIN ST \ PETER YORKE WAY	Intersection	Conflict with existing Street Use Permit.	13B-0040	Refer to Agent - Refer to Agent	
	FRANKLIN ST \ PETER YORKE WAY	Intersection	Blocks with Bicycle Route designations require special attention. For details see Section 10 of DPT's Blue Book and Section 6.3 of DPW's Order No. 171.442.	N/A		
	FRANKLIN ST \ PETER YORKE WAY	Intersection	Under G095 requirement, Contractor shall contact Muni Overhead Line Division of any work 10 feet in horizontal or vertical direction of overhead lines. Contact: Tim Lipps @ (415) 554-9227	N/A		
	VAN NESS AVE	FRANKLIN ST \ PETER YORKE WAY -	Blocks with Bicycle Route designations require special attention. For details see Section 10 of DPT's Blue Book and Section 6.3 of DPW's Order No. 171.442.	N/A		
	VAN NESS AVE	FRANKLIN ST \ PETER YORKE WAY -	DPT Blue Book Traffic Restriction. Time of day during which lanes must be kept clear: NORTH 7AM - 9AM 3PM - 7PM MONDAY THROUGH FRIDAY // SOUTH 7AM - 9AM 3PM - 7PM MONDAY THROUGH FRIDAY	N/A		
	VAN NESS AVE	FRANKLIN ST \ PETER YORKE WAY -	Under G095 requirement, Contractor shall contact Muni Overhead Line Division of any work 10 feet in horizontal or vertical direction of overhead lines. Contact: Tim Lipps @ (415) 554-9227	N/A		
	FRANKLIN ST \ PETER YORKE WAY	Intersection	Proposed Paving.	PAVING	Au Bui -	Aug 12 2013-Mar 28 2014
	FRANKLIN ST \ PETER YORKE WAY	Intersection	Proposed Paving.	PAVING	Au Bui -	Jul 10 2013-Mar 28 2014
	VAN NESS AVE	FRANKLIN ST \ PETER YORKE WAY -	Proposed Excavation.	SF DPW IDC - Hydraulic	Iqbalbhai Dhapa -	Jul 1 2015-Feb 15 2017
	FRANKLIN ST \ PETER YORKE WAY	Intersection	Proposed Excavation.	SF DPW IDC - Streets & Highways	Au Bui -	Aug 12 2013-Mar 28 2014
	FRANKLIN ST \ PETER YORKE WAY	Intersection	Proposed Excavation.	SF DPW IDC - Streets & Highways	Au Bui -	Jul 10 2013-Mar 28 2014
	FRANKLIN ST \ PETER YORKE WAY	Intersection	Proposed Excavation.	SF MTA SS - Transportation Engineering (Capital)	Cathal Hennessy -	Feb 1 2013-Dec 1 2013

"IMPROVING THE QUALITY OF LIFE IN SAN FRANCISCO" We are dedicated individuals committed to teamwork, customer service and continuous improvement in partnership with the community.

Customer Service

Teamwork

Continuous Improvement

Street Name	From St	To St	Message	Job	Contact	Dates
	FRANKLIN ST \ PETER YORKE WAY	Intersection	Prior to performing any construction, all CCSF survey monuments shall be referenced by a licensed Land Surveyor on a Corner Record or a Record of Survey, if any construction will take place within 10ft of the monument. For any questions, please call Mapping at #554-5827	Stone or Concrete Monument		
REDWOOD ST						
	FRANKLIN ST	Intersection	Conflict with existing Street Use Permit.	12B-0106	Refer to Agent - Refer to Agent	
	FRANKLIN ST	Intersection	Conflict with existing Street Use Permit.	12B-0107	Refer to Agent - Refer to Agent	
	FRANKLIN ST	Intersection	Conflict with existing Street Use Permit.	12B-0111	Refer to Agent - Refer to Agent	
	FRANKLIN ST	Intersection	Conflict with existing Street Use Permit.	12B-0119	Refer to Agent - Refer to Agent	
	FRANKLIN ST	Intersection	Conflict with existing Street Use Permit.	12B-0122	Refer to Agent - Refer to Agent	
	FRANKLIN ST	Intersection	Conflict with existing Street Use Permit.	12B-0124	Refer to Agent - Refer to Agent	
	FRANKLIN ST	Intersection	Conflict with existing Street Use Permit.	12B-0131	Refer to Agent - Refer to Agent	
	FRANKLIN ST	Intersection	Conflict with existing Street Use Permit.	13B-0009	Refer to Agent - Refer to Agent	
	FRANKLIN ST	Intersection	Conflict with existing Street Use Permit.	13B-0017	Refer to Agent - Refer to Agent	
	FRANKLIN ST	Intersection	Conflict with existing Street Use Permit.	13B-0037	Refer to Agent - Refer to Agent	
	FRANKLIN ST	Intersection	Conflict with existing Street Use Permit.	13B-0040	Refer to Agent - Refer to Agent	
	FRANKLIN ST	Intersection	Please refer to Figure 12 of Section 9.4(A) of the DPW Order No. 171,442 for special conditions for excavation in the vicinity of AWSS.	N/A		
	FRANKLIN ST	Intersection	Proposed Paving.	PAVING	Au Bui -	Aug 12 2013-Mar 28 2014
	FRANKLIN ST	Intersection	Proposed Paving.	PAVING	Au Bui -	Jul 10 2013-Mar 28 2014
	FRANKLIN ST	Intersection	Proposed Excavation.	SF DPW IDC - Streets & Highways	Au Bui -	Aug 12 2013-Mar 28 2014
	FRANKLIN ST	Intersection	Proposed Excavation.	SF DPW IDC - Streets & Highways	Au Bui -	Jul 10 2013-Mar 28 2014
	FRANKLIN ST	Intersection	Proposed Excavation.	SF MTA SS - Transportation Engineering (Capital)	Cathal Hennessy -	Feb 1 2013-Dec 1 2013
	FRANKLIN ST	Intersection	Proposed Excavation.	SF Planning	Adam Varat -	Jan 1 2020-Dec 31 2020
SACRAMENTO ST						
	FRANKLIN ST	Intersection	Please refer to Figure 12 of Section 9.4(A) of the DPW Order No. 171,442 for special conditions for excavation in the vicinity of AWSS.	N/A		

Street Name	From St	To St	Message	Job	Contact	Dates
	FRANKLIN ST	Intersection	Under G095 requirement, Contractor shall contact Muni Overhead Line Division of any work 10 feet in horizontal or vertical direction of overhead lines. Contact: Tim Lipps @ (415) 554-9227	N/A		
	FRANKLIN ST	Intersection	Proposed Paving.	PAVING	Au Bui -	Aug 12 2013-Mar 28 2014
	FRANKLIN ST	Intersection	Proposed Paving.	PAVING	Au Bui -	Jul 10 2013-Mar 28 2014
	FRANKLIN ST	Intersection	Proposed Excavation.	SF DPW IDC - Streets & Highways	Au Bui -	Aug 12 2013-Mar 28 2014
	FRANKLIN ST	Intersection	Proposed Excavation.	SF DPW IDC - Streets & Highways	Au Bui -	Jul 10 2013-Mar 28 2014
	FRANKLIN ST	Intersection	Proposed Excavation.	SF DPW IDC - Streets & Highways	Au Bui -	Aug 12 2013-Mar 28 2014
	FRANKLIN ST	Intersection	Proposed Excavation.	SF DPW IDC - Streets & Highways	Au Bui -	Jul 10 2013-Mar 28 2014
	FRANKLIN ST	Intersection	Proposed Excavation.	SF MTA Capital Programs and Costruction	Darton Ito -	Jan 1 2020-Dec 31 2020
	FRANKLIN ST	Intersection	Proposed Excavation.	SF MTA SS - Transportation Engineering (Capital)	Cathal Hennessy -	Feb 1 2013-Dec 1 2013
STARR KING WAY						
	FRANKLIN ST \ OFARRELL ST	Intersection	Conflict with existing Street Use Permit.	12B-0097	Refer to Agent - Refer to Agent	
	FRANKLIN ST \ OFARRELL ST	Intersection	Conflict with existing Street Use Permit.	12B-0107	Refer to Agent - Refer to Agent	
	FRANKLIN ST \ OFARRELL ST	Intersection	Conflict with existing Street Use Permit.	12B-0111	Refer to Agent - Refer to Agent	
	FRANKLIN ST \ OFARRELL ST	Intersection	Conflict with existing Street Use Permit.	12B-0119	Refer to Agent - Refer to Agent	
	FRANKLIN ST \ OFARRELL ST	Intersection	Conflict with existing Street Use Permit.	12B-0122	Refer to Agent - Refer to Agent	
	FRANKLIN ST \ OFARRELL ST	Intersection	Conflict with existing Street Use Permit.	12B-0124	Refer to Agent - Refer to Agent	
	FRANKLIN ST \ OFARRELL ST	Intersection	Conflict with existing Street Use Permit.	12B-0131	Refer to Agent - Refer to Agent	
	FRANKLIN ST \ OFARRELL ST	Intersection	Conflict with existing Street Use Permit.	13B-0009	Refer to Agent - Refer to Agent	
	FRANKLIN ST \ OFARRELL ST	Intersection	Conflict with existing Street Use Permit.	13B-0012	Refer to Agent - Refer to Agent	
	FRANKLIN ST \ OFARRELL ST	Intersection	Conflict with existing Street Use Permit.	13B-0017	Refer to Agent - Refer to Agent	
	FRANKLIN ST \ OFARRELL ST	Intersection	Conflict with existing Street Use Permit.	13B-0040	Refer to Agent - Refer to Agent	
	FRANKLIN ST \ OFARRELL ST	Intersection	Proposed Paving.	PAVING	Au Bui -	Aug 12 2013-Mar 28 2014
	FRANKLIN ST \ OFARRELL ST	Intersection	Proposed Paving.	PAVING	Au Bui -	Jul 10 2013-Mar 28 2014
	FRANKLIN ST \ OFARRELL ST	Intersection	Proposed Excavation.	SF DPW IDC - Streets & Highways	Olivia Tanquilut -	Apr 30 2014-Apr 30 2014

Street Name	From St	To St	Message	Job	Contact	Dates
	FRANKLIN ST \ OFARRELL ST	Intersection	Proposed Excavation.	SF DPW IDC - Streets & Highways	Olivia Tanquilut -	Dec 1 2011-Apr 30 2014
	FRANKLIN ST \ OFARRELL ST	Intersection	Proposed Excavation.	SF MTA Capital Programs and Costruction	Darton Ito -	Jan 1 2020-Dec 31 2020
	FRANKLIN ST \ OFARRELL ST	Intersection	Proposed Excavation.	SF MTA Capital Programs and Costruction	Darton Ito -	Jan 1 2020-Dec 31 2020
	FRANKLIN ST \ OFARRELL ST	Intersection	Proposed Excavation.	SF MTA SS - Transportation Engineering (Capital)	Cathal Hennessy -	Feb 1 2013-Dec 1 2013
	FRANKLIN ST \ OFARRELL ST	Intersection	Prior to performing any construction, all CCSF survey monuments shall be referenced by a licensed Land Surveyor on a Corner Record or a Record of Survey, if any construction will take place within 10ft of the monument. For any questions, please call Mapping at #554-5827	Stone or Concrete Monument		
SUTTER ST						
	FRANKLIN ST	Intersection	Conflict with existing Street Use Permit.	12B-0107	Refer to Agent - Refer to Agent	
	FRANKLIN ST	Intersection	Conflict with existing Street Use Permit.	12B-0111	Refer to Agent - Refer to Agent	
	FRANKLIN ST	Intersection	Conflict with existing Street Use Permit.	12B-0115	Refer to Agent - Refer to Agent	
	FRANKLIN ST	Intersection	Conflict with existing Street Use Permit.	12B-0119	Refer to Agent - Refer to Agent	
	FRANKLIN ST	Intersection	Conflict with existing Street Use Permit.	12B-0122	Refer to Agent - Refer to Agent	
	FRANKLIN ST	Intersection	Conflict with existing Street Use Permit.	12B-0124	Refer to Agent - Refer to Agent	
	FRANKLIN ST	Intersection	Conflict with existing Street Use Permit.	12B-0131	Refer to Agent - Refer to Agent	
	FRANKLIN ST	Intersection	Conflict with existing Street Use Permit.	13B-0009	Refer to Agent - Refer to Agent	
	FRANKLIN ST	Intersection	Conflict with existing Street Use Permit.	13B-0012	Refer to Agent - Refer to Agent	
	FRANKLIN ST	Intersection	Conflict with existing Street Use Permit.	13B-0017	Refer to Agent - Refer to Agent	
	FRANKLIN ST	Intersection	Conflict with existing Street Use Permit.	13B-0040	Refer to Agent - Refer to Agent	
	FRANKLIN ST	Intersection	Blocks with Bicycle Route designations require special attention. For details see Section 10 of DPT's Blue Book and Section 6.3 of DPW's Order No. 171.442.	N/A		
	FRANKLIN ST	Intersection	Please refer to Figure 12 of Section 9.4(A) of the DPW Order No. 171,442 for special conditions for excavation in the vicinity of AWSS.	N/A		

Street Name	From St	To St	Message	Job	Contact	Dates
	FRANKLIN ST	Intersection	Under G095 requirement, Contractor shall contact Muni Overhead Line Division of any work 10 feet in horizontal or vertical direction of overhead lines. Contact: Tim Lipps @ (415) 554-9227	N/A		
	FRANKLIN ST	Intersection	Proposed Paving.	PAVING	Au Bui -	Aug 12 2013-Mar 28 2014
	FRANKLIN ST	Intersection	Proposed Paving.	PAVING	Au Bui -	Jul 10 2013-Mar 28 2014
	FRANKLIN ST	Intersection	Proposed Excavation.	SF MTA SS - Transportation Engineering (Capital)	Cathal Hennessy -	Feb 1 2013-Dec 1 2013
TURK ST						
	FRANKLIN ST	Intersection	Conflict with existing Street Use Permit.	12B-0049	Refer to Agent - Refer to Agent	
	FRANKLIN ST	Intersection	Conflict with existing Street Use Permit.	12B-0056	Refer to Agent - Refer to Agent	
	GOUGH ST	Intersection	Conflict with existing Street Use Permit.	12B-0065	Refer to Agent - Refer to Agent	
	FRANKLIN ST	Intersection	Conflict with existing Street Use Permit.	12B-0097	Refer to Agent - Refer to Agent	
	GOUGH ST	Intersection	Conflict with existing Street Use Permit.	12B-0106	Refer to Agent - Refer to Agent	
	FRANKLIN ST	Intersection	Conflict with existing Street Use Permit.	12B-0107	Refer to Agent - Refer to Agent	
	GOUGH ST	Intersection	Conflict with existing Street Use Permit.	12B-0107	Refer to Agent - Refer to Agent	
	FRANKLIN ST	Intersection	Conflict with existing Street Use Permit.	12B-0111	Refer to Agent - Refer to Agent	
	GOUGH ST	Intersection	Conflict with existing Street Use Permit.	12B-0111	Refer to Agent - Refer to Agent	
	FRANKLIN ST	Intersection	Conflict with existing Street Use Permit.	12B-0116	Refer to Agent - Refer to Agent	
	FRANKLIN ST	Intersection	Conflict with existing Street Use Permit.	12B-0118	Refer to Agent - Refer to Agent	
	FRANKLIN ST	Intersection	Conflict with existing Street Use Permit.	12B-0119	Refer to Agent - Refer to Agent	
	GOUGH ST	Intersection	Conflict with existing Street Use Permit.	12B-0119	Refer to Agent - Refer to Agent	
	FRANKLIN ST	Intersection	Conflict with existing Street Use Permit.	12B-0122	Refer to Agent - Refer to Agent	
	GOUGH ST	Intersection	Conflict with existing Street Use Permit.	12B-0122	Refer to Agent - Refer to Agent	
	FRANKLIN ST	Intersection	Conflict with existing Street Use Permit.	12B-0124	Refer to Agent - Refer to Agent	
	GOUGH ST	Intersection	Conflict with existing Street Use Permit.	12B-0124	Refer to Agent - Refer to Agent	
	FRANKLIN ST	Intersection	Conflict with existing Street Use Permit.	12B-0131	Refer to Agent - Refer to Agent	
	GOUGH ST	Intersection	Conflict with existing Street Use Permit.	12B-0131	Refer to Agent - Refer to Agent	
	FRANKLIN ST	Intersection	Conflict with existing Street Use Permit.	13B-0009	Refer to Agent - Refer to Agent	
	GOUGH ST	Intersection	Conflict with existing Street Use Permit.	13B-0009	Refer to Agent - Refer to Agent	
	FRANKLIN ST	Intersection	Conflict with existing Street Use Permit.	13B-0017	Refer to Agent - Refer to Agent	

Street Name	From St	To St	Message	Job	Contact	Dates
	GOUGH ST	Intersection	Conflict with existing Street Use Permit.	13B-0017	Refer to Agent - Refer to Agent	
	FRANKLIN ST	Intersection	Conflict with existing Street Use Permit.	13B-0037	Refer to Agent - Refer to Agent	
	GOUGH ST	Intersection	Conflict with existing Street Use Permit.	13B-0037	Refer to Agent - Refer to Agent	
	FRANKLIN ST	Intersection	Conflict with existing Street Use Permit.	13B-0040	Refer to Agent - Refer to Agent	
	GOUGH ST	Intersection	Conflict with existing Street Use Permit.	13B-0040	Refer to Agent - Refer to Agent	
	GOUGH ST	Intersection	Conflict with existing Street Use Permit.	13B-0041	Refer to Agent - Refer to Agent	
	FRANKLIN ST	GOUGH ST -	Banners are allowed on this street	N/A		
	FRANKLIN ST	GOUGH ST -	DPT Blue Book Traffic Restriction. Time of day during which lanes must be kept clear: NORTH 7AM - 9AM 3PM - 7PM MONDAY THROUGH FRIDAY // SOUTH 7AM - 9AM 3PM - 7PM MONDAY THROUGH FRIDAY	N/A		
	FRANKLIN ST	Intersection	Please refer to Figure 12 of Section 9.4(A) of the DPW Order No. 171,442 for special conditions for excavation in the vicinity of AWSS.	N/A		
	GOUGH ST	Intersection	Construction work on 1000 block of Turk Street must be coordinated with: Emergency Services (911). Please contact Darnisha Wright at (415) 558-3803 at least 2 weeks prior to start of construction.	N/A		Jan 1 2004-
	FRANKLIN ST	GOUGH ST -	This block has been designated as a detour route for the Central Freeway Replacement Project. Special requirements may apply. Please contact Cathal Hennessy of DPT at 554-2338 for more details.	N/A	Manito Velasco - (415) 554-2338	
	FRANKLIN ST	Intersection	This block has been designated as a detour route for the Central Freeway Replacement Project. Special requirements may apply. Please contact Cathal Hennessy of DPT at 554-2338 for more details.	N/A	Manito Velasco - (415) 554-2338	
	GOUGH ST	Intersection	This block has been designated as a detour route for the Central Freeway Replacement Project. Special requirements may apply. Please contact Cathal Hennessy of DPT at 554-2338 for more details.	N/A	Manito Velasco - (415) 554-2338	
	FRANKLIN ST	Intersection	Proposed Paving.	PAVING	Au Bui -	Aug 12 2013-Mar 28 2014
	FRANKLIN ST	Intersection	Proposed Paving.	PAVING	Au Bui -	Jul 10 2013-Mar 28 2014
	GOUGH ST	Intersection	Proposed Paving.	PAVING	Au Bui -	Jan 15 2014-Nov 17 2014
	GOUGH ST	Intersection	Proposed Paving.	PAVING	Au Bui -	Jan 15 2014-Nov 17 2014

Street Name	From St	To St	Message	Job	Contact	Dates
	FRANKLIN ST	Intersection	Prior to performing any construction, all CCSF survey monuments shall be referenced by a licensed Land Surveyor on a Corner Record or a Record of Survey, if any construction will take place within 10ft of the monument. For any questions, please call Mapping at #554-5827	Railroad Spike		
	FRANKLIN ST	Intersection	Proposed Excavation.	SF DPW IDC - Streets & Highways	Au Bui -	Aug 12 2013-Mar 28 2014
	FRANKLIN ST	Intersection	Proposed Excavation.	SF DPW IDC - Streets & Highways	Au Bui -	Jul 10 2013-Mar 28 2014
	GOUGH ST	Intersection	Proposed Excavation.	SF DPW IDC - Streets & Highways	Au Bui -	Jan 15 2014-Nov 17 2014
	GOUGH ST	Intersection	Proposed Excavation.	SF DPW IDC - Streets & Highways	Au Bui -	Jan 15 2014-Nov 17 2014
	GOUGH ST	Intersection	Proposed Excavation.	SF DPW IDC - Streets & Highways	Au Bui -	Jan 15 2014-Nov 17 2014
	GOUGH ST	Intersection	Proposed Excavation.	SF DPW IDC - Streets & Highways	Au Bui -	Jan 15 2014-Nov 17 2014
	FRANKLIN ST	Intersection	Proposed Excavation.	SF MTA SS - Transportation Engineering (Capital)	Cathal Hennessy -	Feb 1 2013-Dec 1 2013
	GOUGH ST	Intersection	Proposed Excavation.	SF MTA SS - Transportation Engineering (Capital)	Cathal Hennessy -	Feb 1 2013-Dec 1 2013
	FRANKLIN ST	Intersection	Proposed Excavation.	SF Planning	Adam Varat -	Jan 1 2020-Dec 31 2020
	GOUGH ST	Intersection	Proposed Excavation.	SF Planning	Adam Varat -	Jan 1 2020-Dec 31 2020
WILLOW ST						
	FRANKLIN ST	Intersection	Conflict with existing excavation permit. It is mandatory that you coordinate all work for joint paving.	11EXC-2294	1-800-743-5000 - 1-800-743-5000	Mar 18 2013-Jul 31 2013
	FRANKLIN ST	Intersection	Conflict with existing Street Use Permit.	12B-0080	Refer to Agent - Refer to Agent	
	FRANKLIN ST	Intersection	Conflict with existing Street Use Permit.	12B-0107	Refer to Agent - Refer to Agent	
	FRANKLIN ST	Intersection	Conflict with existing Street Use Permit.	12B-0119	Refer to Agent - Refer to Agent	
	FRANKLIN ST	Intersection	Conflict with existing Street Use Permit.	12B-0122	Refer to Agent - Refer to Agent	
	FRANKLIN ST	Intersection	Conflict with existing Street Use Permit.	12B-0131	Refer to Agent - Refer to Agent	
	FRANKLIN ST	Intersection	Conflict with existing Street Use Permit.	13B-0009	Refer to Agent - Refer to Agent	
	FRANKLIN ST	Intersection	Conflict with existing Street Use Permit.	13B-0017	Refer to Agent - Refer to Agent	
	FRANKLIN ST	Intersection	Conflict with existing Street Use Permit.	13B-0040	Refer to Agent - Refer to Agent	

Street Name	From St	To St	Message	Job	Contact	Dates
	FRANKLIN ST	Intersection	Please refer to Figure 12 of Section 9.4(A) of the DPW Order No. 171,442 for special conditions for excavation in the vicinity of AWSS.	N/A		
	FRANKLIN ST	Intersection	Proposed Paving.	PAVING	Au Bui -	Aug 12 2013-Mar 28 2014
	FRANKLIN ST	Intersection	Proposed Paving.	PAVING	Au Bui -	Jul 10 2013-Mar 28 2014
	FRANKLIN ST	Intersection	Proposed Excavation.	PG&E	Alex Hom -	Mar 18 2013-Sep 30 2013
	FRANKLIN ST	Intersection	Proposed Excavation.	SF MTA SS - Transportation Engineering (Capital)	Cathal Hennessy -	Feb 1 2013-Dec 1 2013

Curb Ramps

Street	Specification	Direction
CALIFORNIA ST : FRANKLIN ST - Intersection	Required - L - Standard	NorthEast
CALIFORNIA ST : FRANKLIN ST - Intersection	Required - L - Standard	NorthWest
FRANKLIN ST : FULTON ST - Intersection	Required - R - Standard	NorthEast
FRANKLIN ST : FULTON ST - Intersection	Required - L - Standard	NorthWest
FRANKLIN ST : FULTON ST - Intersection	Required - R - Standard	NorthWest
FRANKLIN ST : FULTON ST - Intersection	Required - L - Standard	SouthWest
FRANKLIN ST : GEARY BLVD - Intersection	Required - L - Standard	NorthEast
FRANKLIN ST : GEARY BLVD - Intersection	Required - R - Standard	SouthEast
FRANKLIN ST : GEARY BLVD - Intersection	Required - L - Standard	SouthEast
FRANKLIN ST : GEARY BLVD - Intersection	Required - R - Standard	SouthWest
FRANKLIN ST : PETER YORKE WAY \ POST ST - Intersection	Required - L - Standard	NorthEast
FRANKLIN ST : PETER YORKE WAY \ POST ST - Intersection	Required - L - Standard	SouthEast
FRANKLIN ST : PETER YORKE WAY \ POST ST - Intersection	Required - R - Standard	SouthWest
FRANKLIN ST : SACRAMENTO ST - Intersection	Required - L - Standard	NorthEast
FRANKLIN ST : SACRAMENTO ST - Intersection	Required - L - Standard	SouthEast



Department of Public Works
Bureau of Street-Use and Mapping
1155 Market St, 3rd floor
San Francisco, CA 94103

13EXC-1895

Request to Excavate a Moratorium Street

For more information about this permit, please call Bureau of Street-Use & Mapping @ 415 554 5810.

Applicant: Bay Area Lightworks **Received Date:** Apr 16 2013 9:03AM
Contact Person: Bay Area Lightworks
Contact Phone:(415) 725-8838 **Contact Email:**hlee@bayarealightworks.com
Method: Open Cut: Sawcut
Purpose:
Reason: Place Conduit
Description: VAN NESS CORRIDORS - FRANKLIN ST. (Part 1)
(Contract No. 1900J) (Work location: Franklin St. between Fell St.to Clay St.)

Approved

Denied

BUSH ST: FRANKLIN ST Intersection (26498000)

Asphalt Square Footage: 60

Concrete Square Footage: 0

Moratorium Start Date: 9/3/2011

Moratorium End Date: 9/3/2016

Date Service Requested: 1/1/1900

Property Owner Name:

Property Owner Phone:

Approved

Denied

FELL ST: FRANKLIN ST Intersection (24457000)

Asphalt Square Footage: 0

Concrete Square Footage: 50

Moratorium Start Date: 10/7/2010

Moratorium End Date: 10/7/2015

Date Service Requested: 6/3/2013

Property Owner Name:

Property Owner Phone:

Approved

Denied

FRANKLIN ST: BUSH ST Intersection (26498000)

Asphalt Square Footage: 60

Concrete Square Footage: 0

Moratorium Start Date: 9/3/2011

Moratorium End Date: 9/3/2016

Date Service Requested: 1/1/1900

Property Owner Name:

Property Owner Phone:

Approved

Denied

FRANKLIN ST: FELL ST Intersection (24457000)

Asphalt Square Footage: 0

Concrete Square Footage: 50

Moratorium Start Date: 10/7/2010

Moratorium End Date: 10/7/2015

Date Service Requested: 6/3/2013

Property Owner Name:

Property Owner Phone:

Recommended By:

Recommended By:

Approved By:

Permit Coordinator

Division Manager
(or designee)

Bureau Manager
(or designee)

No Diagram submitted



(415) 554-5810
FAX (415) 554-6161
<http://www.sfdpw.org>

Department of Public Works
Bureau of Street-Use and Mapping
1155 Market St, 3rd Floor
San Francisco, CA 94103

13SMF-0219

Surface Mounted Facility Permit

Address : FRANKLIN ST: LINDEN
ST to HAYES ST (231 - 299)

Cost: \$150.00

Block: Lot: Zip:

Permittee

Name: San Francisco Municipal Transportation Agency
Address: One South Van Ness Avenue, 07th Floor San Francisco, CA 94103
Contact: Celine Leung **Phone:** (415) 701-4558

Permit FrontPage Conditions	Note: Your application is approved, as submitted, with no additional requirements. You may apply for an excavation permit. (Location: Franklin St./ Hayes St.)
------------------------------------	--

The undersigned Permittee hereby agrees to comply with all requirements and conditions noted on this permit

Approved Date : 07/02/2013

Applicant/Permittee

Date

Printed : 7/9/2014 10:15:05 AM Plan Checker Rene Lopez

"IMPROVING THE QUALITY OF LIFE IN SAN FRANCISCO" We are dedicated individuals committed to teamwork, customer service and continuous improvement in partnership with the community.

Customer Service

Teamwork

Continuous Improvement

Permit Addresses

13SMF-0219

*RW = RockWheel, SMC = Surface Mounted Cabinets, S/W = Sidewalk Work, DB = Directional Boring,
BP= Reinforced Concrete Bus Pad, UB = Reinforced Concrete for Utility Pull Boxes and Curb Ramps

Number of blocks: 1 Total repair size:0 sqft Total Streetspace: Total Sidewalk: sqft

ID	Street Name	From St	To St	Sides	*Other	Asphalt	Concrete	Street Space Feet	Sidewalk Feet
1	FRANKLIN ST	LINDEN ST	HAYES ST	East	RW : False SMC : False S/W Only : False DB: False BP: False UB: False	0	0		
Total						0	0		

Exceptions

Street Name	From St	To St	Message	Job	Contact	Dates
FRANKLIN ST						
	LINDEN ST	HAYES ST -	Conflict with existing Street Use Permit.	12B-0049	Refer to Agent - Refer to Agent	
	LINDEN ST	HAYES ST -	Conflict with existing Street Use Permit.	12B-0050	Refer to Agent - Refer to Agent	
	LINDEN ST	HAYES ST -	Conflict with existing Street Use Permit.	12B-0053	Refer to Agent - Refer to Agent	
	LINDEN ST	HAYES ST -	Conflict with existing Street Use Permit.	12B-0056	Refer to Agent - Refer to Agent	
	LINDEN ST	HAYES ST -	Conflict with existing Street Use Permit.	12B-0065	Refer to Agent - Refer to Agent	
	LINDEN ST	HAYES ST -	Conflict with existing Street Use Permit.	12B-0090	Refer to Agent - Refer to Agent	
	LINDEN ST	HAYES ST -	Conflict with existing Street Use Permit.	12B-0097	Refer to Agent - Refer to Agent	
	LINDEN ST	HAYES ST -	Conflict with existing Street Use Permit.	12B-0107	Refer to Agent - Refer to Agent	
	LINDEN ST	HAYES ST -	Conflict with existing Street Use Permit.	12B-0111	Refer to Agent - Refer to Agent	
	LINDEN ST	HAYES ST -	Conflict with existing Street Use Permit.	12B-0116	Refer to Agent - Refer to Agent	
	LINDEN ST	HAYES ST -	Conflict with existing Street Use Permit.	12B-0117	Refer to Agent - Refer to Agent	
	LINDEN ST	HAYES ST -	Conflict with existing Street Use Permit.	12B-0118	Refer to Agent - Refer to Agent	
	LINDEN ST	HAYES ST -	Conflict with existing Street Use Permit.	12B-0119	Refer to Agent - Refer to Agent	
	LINDEN ST	HAYES ST -	Conflict with existing Street Use Permit.	12B-0122	Refer to Agent - Refer to Agent	
	LINDEN ST	HAYES ST -	Conflict with existing Street Use Permit.	12B-0124	Refer to Agent - Refer to Agent	
	LINDEN ST	HAYES ST -	Conflict with existing Street Use Permit.	12B-0131	Refer to Agent - Refer to Agent	
	LINDEN ST	HAYES ST -	Conflict with existing Street Use Permit.	13B-0009	Refer to Agent - Refer to Agent	
	LINDEN ST	HAYES ST -	Conflict with existing Street Use Permit.	13B-0017	Refer to Agent - Refer to Agent	
	LINDEN ST	HAYES ST -	Conflict with existing Street Use Permit.	13B-0040	Refer to Agent - Refer to Agent	
	LINDEN ST	HAYES ST -	Conflict with existing Street Use Permit.	13TC-0155	Refer to Agent - Refer to Agent	Mar 16 2013-Mar 15 2014
	LINDEN ST	HAYES ST -	Banners are allowed on this street	N/A		
	LINDEN ST	HAYES ST -	DPT Blue Book Traffic Restriction. Time of day during which lanes must be kept clear: EAST 7AM - 7PM EVERYDAY // WEST 7AM - 7PM EVERYDAY	N/A		
	LINDEN ST	HAYES ST -	Proposed Paving.	PAVING	Au Bui -	Aug 12 2013-Mar 28 2014
	LINDEN ST	HAYES ST -	Proposed Excavation.	SF DPW IDC - Streets & Highways	Au Bui -	Aug 12 2013-Mar 28 2014
	LINDEN ST	HAYES ST -	Proposed Excavation.	SF Planning	Adam Varat -	Jan 1 2020-Dec 31 2020

No Diagram submitted



RECEIVED
BUREAU OF STREET USE & MAPPING

DEC 21 2012

MEMORANDUM

TO: Rene Lopez
Bureau of Street Use and Mapping
875 Stevenson Street, Room 460

FROM: Celine X. Leung *Celine X. Leung*
Assistant Engineer

DATE: 12/18/2012

SUBJECT: Surface-Mounted Facility Submittal Package for Power Meter Pedestal Installation at **Franklin Street** between **Fell Street** and **Hayes Street** (near the intersection of Franklin Street and Hayes Street) (DPW Contract No. 1900J – Van Ness Corridors Project - Franklin Street)

DEPT OF PUBLIC WORKS

OK
6/19/13
(CHECK WIDTH & DEPTH OF THE METER PEDESTAL)
LINDEN ST.

Please find enclosed our submittal package for the proposed installation of a surface-mounted facility (power meter pedestal) at **Franklin Street** between ~~████~~ **Street** and **Hayes Street** (near the intersection of Franklin Street and Hayes Street). This intersection is included as part of Van Ness Corridors Project - Franklin Street and the construction is proposed to begin around March 2013.

The required public notices will be posted after we receive your written approval regarding the proposed SMF location.

If you have any questions, I can be reached at 701-4558.

Attachments:

- Pre-Site Visit Checklist (Exhibit A of DPW Order No. 175,566)
- Copy of SFMTA's Five Year Plan
- Power Meter Pedestal Specifications
- Detailed Drawing of Proposed Pedestal Location
- Photographs of Proposed Pedestal Location
- Copy of Proposed Public Notice



EXHIBIT A
PRE-SITE VISIT CHECKLIST

City and County of San Francisco

Department of Public Works

Bureau of Street-use and Mapping



Surface-Mounted Facility
Pre-Site visit Checklist

Applicant Name: SFMTA Transportation Engineering ADDRESS: 1 South Van Ness Ave., 7th Floor, SF, CA 94102-5417

Contact Name: Celine X. Leung TEL. NO.: (415) 701 - 4558 FAX: (415) 701-4737

Date: 12/18/2012 Proposed Location: Franklin Street between Fell Street and Hayes Street

1. Five-year plan or letter indicating no additional work is planned for the next five years is on file. ↑ LINDEN

2. Verification that cabinet size is consistent with the plans on file.

3. Verification of attempts to place Surface-Mounted Facility on private property (at least 3 locations).
Please attach the following:

- a. Copy of letter mailed to property owners
- b. Copy of mailing list
- c. Statement verifying date of mailing
- d. Copy of responses from property owners
- e. Verification of attempt to enter into an agreement with any interested property owners

4. Verification of attempts to place Surface-Mounted Facility underground.

5. Verification of attempts to collocate the Surface-Mounted Facility.

6. Verification of special requirements that limit the possible locations for the Surface-Mounted Facility.

7. Verification that proposed locations conforms to the placement guidelines.

8. Verification that an existing Surface-Mounted Facility could/could not be removed.

ITEM NOS. _____ not required.

Request for site visit is accepted AND Site visit is scheduled
for: _____, 2013 with: Celine X. Leung Tel. No.: (415) 701-4558

Request for site visit is denied

Site visit not required because:

Proposed location for the new traffic signal controller cabinet is o.k.

Reviewed By Rene Lopez Tel. No.: (415) 554-6201

VERIFICATION STATEMENTS OF PRE-SITE VISIT CHECKLIST (EXHIBIT A)

1. STATEMENT REGARDING 5-YEAR PLAN

See attached copy of SFMTA's Five Year Plan.

2. STATEMENT REGARDING PEDESTAL SIZE

Attached are the plans for the power meter pedestal. The pedestal is 53" tall by 12" wide by 7.25" deep.

3. STATEMENT REGARDING ATTEMPTS TO PLACE SURFACE-MOUNTED FACILITY ON PRIVATE PROPERTY

The power meter pedestal cannot be placed on private property away from the roadway, since it must be fully accessible at all times to PG&E personnel.

4. STATEMENT REGARDING ATTEMPTS TO PLACE SURFACE-MOUNTED FACILITY UNDERGROUND

The meter pedestal must be fully accessible at all times to PG&E personnel.

5. STATEMENT REGARDING ATTEMPTS TO COLLOCATE THE SURFACE-MOUNTED FACILITY

We investigated the option of placing the meter on the traffic signal cabinet, but the voltage used by the meter pedestal (240 V) is higher than the voltage in the traffic signal cabinet (120 V). As a result, SFMTA's Traffic Signal Shop does not allow the collocation of the meter pedestal with the traffic signal cabinet.

6. STATEMENT REGARDING SPECIAL REQUIREMENTS THAT LIMIT THE POSSIBLE LOCATIONS FOR THE SURFACE-MOUNTED FACILITY

PG&E requires that the power meter pedestal have a direct connection from the service point to the meter pedestal. To maintain this requirement, the pedestal was chosen to be as close as possible to the PG&E service point (see attached detail drawing).

7. STATEMENT REGARDING CONFORMANCE TO PLACEMENT GUIDELINES

The suggested location for the proposed facility is in accordance with DPW's surface-mounted facility placement guidelines, Exhibit B of DPW Order No. 175,566.

SMF Submittal Package
For Franklin Street between Fell Street and Hayes Street
12/18/2012

8. STATEMENT REGARDING REMOVAL OF EXISTING SURFACE-MOUNTED FACILITY

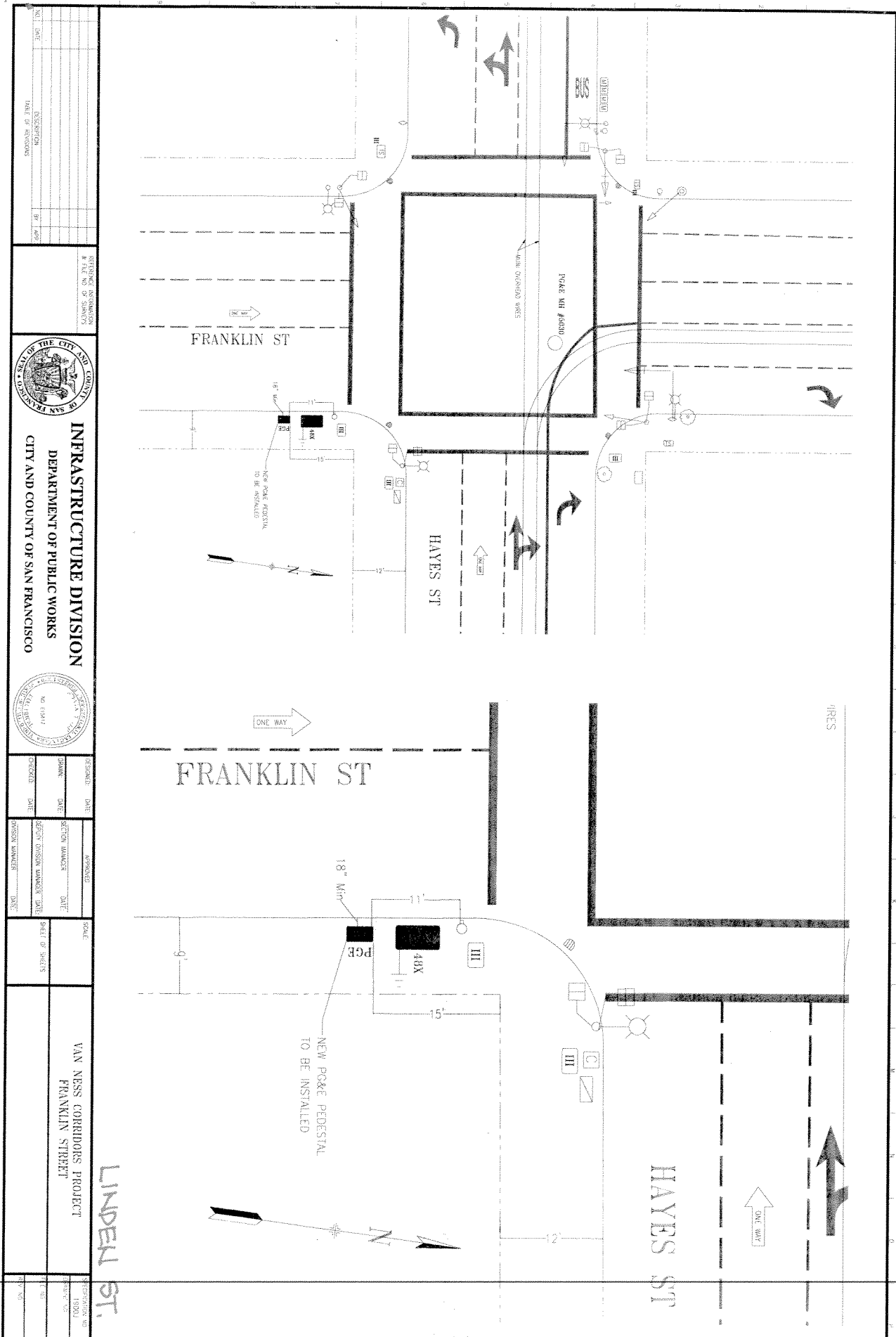
This location does not have an existing surface mounted facility to be removed.

STREETNAME	FROM	UTILITY	START DATE	PROJECT NAME	DAYS
FRANCISCO ST	GOUGH ST to OCTAVIA ST (1400 - 1499)	DPT PAVING	7/1/2012 10/1/2012	Sharrows 1964J - Slurry Sealing	1095 91
FRANCISCO ST	OCTAVIA ST intersection	PAVING	7/1/2013	Various Locations Slurry Sealing Contract Year 2 - Slurry Sealing	150
FRANCISCO ST	OCTAVIA ST to LAGUNA ST (1500 - 1599)	DPT PAVING	7/1/2012 10/1/2012	Sharrows 1964J - Slurry Sealing	1095 91
FRANCISCO ST	ALHAMBRA ST \ SCOTT ST to DIVISADERO ST (2200 - 2299)	SEWER PAVING	5/31/2013 7/1/2014	1955J BSSR	75
FRANCISCO ST	DIVISADERO ST to BRODERICK ST (2300 - 2399)	PAVING	7/1/2014	BSSR	75
FRANCISCO ST	BRODERICK ST intersection	PGE	1/1/2013	Doyle Drive Redundant Feed	348
FRANCISCO ST	BAKER ST to HWY 101 S OFF RAMP \ RICHARDSON AVE (2500 - 2579)	PAVING	10/1/2012	1964J - Slurry Sealing	91
FRANCISCO ST	HWY 101 S OFF RAMP \ RICHARDSON AVE intersection	DPT	1/1/2016	TEP Proposals	365
FRANCISCO ST	HWY 101 S OFF RAMP \ RICHARDSON AVE to GORGAS AVE \ LYON ST (2550 - 2599)	PAVING	10/1/2012	1964J - Slurry Sealing	91
FRANKLIN ST	PAGE ST intersection	RAMPS	5/19/2012	2029J Transition Plan Curb Ramps_FY11-12	364
FRANKLIN ST	LILY ST intersection	SFWD	1/1/2014	WD-2226R	273
FRANKLIN ST	OAK ST intersection	DPT DPT	1/1/2013 2/1/2013	Reopening Closed Crosswalks SFGO Franklin and 2nd st Fiber	699 303
FRANKLIN ST	OAK ST to HICKORY ST (100 - 148)	DPT	2/1/2013	SFGO Franklin and 2nd st Fiber	303
FRANKLIN ST	HICKORY ST intersection	DPT	2/1/2013	SFGO Franklin and 2nd st Fiber	303
FRANKLIN ST	HICKORY ST to FELL ST (131 - 199)	DPT	2/1/2013	SFGO Franklin and 2nd st Fiber	303
FRANKLIN ST	FELL ST intersection	DPT DPT	1/1/2013 2/1/2013	Reopening Closed Crosswalks SFGO Franklin and 2nd st Fiber	699 303
FRANKLIN ST	FELL ST to LINDEN ST (200 - 248)	SFPARK DPT SEWER	2/4/2011 2/1/2013 7/1/2015	Sfpark sensors SFGO Franklin and 2nd st Fiber N/A	1791 303 20
FRANKLIN ST	LINDEN ST intersection	DPT SFWD	2/1/2013 1/1/2014	SFGO Franklin and 2nd st Fiber WD-2226R	303 273
FRANKLIN ST	LINDEN ST to HAYES ST (231 - 299)	SFPARK DPT	2/4/2011 2/1/2013	Sfpark sensors SFGO Franklin and 2nd st Fiber	1791 303
FRANKLIN ST	HAYES ST intersection	DPT PAVING	2/1/2013 9/1/2014	SFGO Franklin and 2nd st Fiber Pavement Renovation Haight St and Hayes St	303 264
FRANKLIN ST	HAYES ST to IVY ST (300 - 348)	SFPARK DPT	2/4/2011 2/1/2013	Sfpark sensors SFGO Franklin and 2nd st Fiber	1791 303
FRANKLIN ST	IVY ST intersection	DPT	2/1/2013	SFGO Franklin and 2nd st Fiber	303
FRANKLIN ST	IVY ST to GROVE ST (331 - 399)	SFPARK DPT	2/4/2011 2/1/2013	Sfpark sensors SFGO Franklin and 2nd st Fiber	1791 303
FRANKLIN ST	GROVE ST intersection	DPT SEWER	2/1/2013 7/1/2015	SFGO Franklin and 2nd st Fiber N/A	303 20
FRANKLIN ST	GROVE ST to FULTON ST (400 - 499)	SFPARK SFPARK DPT	2/4/2011 2/21/2011 2/1/2013	Sfpark sensors Sfpark roadway sensors SFGO Franklin and 2nd st Fiber	1791 1774 303
FRANKLIN ST	FULTON ST intersection	RAMPS DPT	5/19/2012 2/1/2013	2029J Transition Plan Curb Ramps_FY11-12 SFGO Franklin and 2nd st Fiber	364 303
FRANKLIN ST	FULTON ST to MCALLISTER ST (466 - 599)	SFPARK DPT	2/4/2011 2/1/2013	Sfpark sensors SFGO Franklin and 2nd st Fiber	1791 303

DIMENSIONS FOR POWER METER PEDESTAL



PEDESTAL DIMENSIONS: 7.25" ^DW x 12" ^WD x 53" H



NO.	DATE	DESCRIPTION	BY

STANDARD INSTRUCTIONS & FEE NO. OF SHEETS



INFRASTRUCTURE DIVISION
 DEPARTMENT OF PUBLIC WORKS
 CITY AND COUNTY OF SAN FRANCISCO



DESIGNED	DATE
CHECKED	DATE



APPROVED	DATE
SECTION MANAGER	DATE
SECTION CHIEF MANAGER	DATE
SECTION MANAGER	DATE

SCALE
SHEET OF SHEETS

VAN NESS CORRIDORS PROJECT
 FRANKLIN STREET

DATE	NO.

PICTURES OF PROPOSED SMF INSTALLATION NEAR THE INTERSECTION OF FRANKLIN STREET AND HAYES STREET



San Francisco Municipal Transportation Agency
One South Van Ness Avenue, 7th Floor
San Francisco, CA 94103-5417

IMPORTANT NOTICE CONCERNING YOUR RIGHTS

TBD

Dear San Francisco Resident:

The San Francisco Municipal Transportation Agency (SFMTA) has filed an application with the San Francisco Department of Public Works (DPW) for a permit to install a pedestal to meter power for the variable message sign on the east side of Franklin Street, north of Linden Street. The pedestal will be located on the southeast corner of **Franklin Street** and **Hayes Street**. A photograph and specifications for this Surface Mounted Facility (SMF) is shown below.

The SFMTA has plans to install a variable message sign to display parking and street closure information. PG&E requires that the sign be metered, so our agency is charged the correct amount of electricity used by the sign. The proposed location of the pedestal is the optimal location since it is closest to PG&E's service point and maintains access to parked vehicles.

Objections to the installation of the SMF at any of the proposed locations must be submitted in writing via e-mail to smf@sfdpw.org, by mail to the **Department of Public Works, Bureau of Street Use and Mapping, 875 Stevenson Street, Room 460, San Francisco, CA 94103-0942**, or by fax to **(415) 554-6161**. You have 20 days from the date of this notice to send written notice of your objection to DPW. DPW will not consider any objection unless it is made within this 20-day period.

If you submit an objection, DPW may convene a hearing to determine whether the permit for placement of the SMF should be issued. DPW will commence any such hearing within 40 days after the receipt of any objections. You will have the opportunity to express your concerns about the SMF at the hearing should you choose to attend.

Thank you,

Celine X. Leung
San Francisco Municipal Transportation Agency
One South Van Ness Avenue, 7th Floor
San Francisco, CA 94103-5417
(415) 701-4558



Pedestal Dimensions
Height: 53"
Width: 12"
Depth: 7.25"



San Francisco Municipal Transportation Agency
One South Van Ness Avenue, 7th Floor
San Francisco, CA 94103-5417

IMPORTANT NOTICE CONCERNING YOUR RIGHTS

February 5, 2013

Dear San Francisco Resident:

The San Francisco Municipal Transportation Agency (SFMTA) has filed an application with the San Francisco Department of Public Works (DPW) for a permit to install a pedestal to meter power for the variable message sign on the east side of Franklin Street, north of Linden Street. The pedestal will be located on the southeast corner of **Franklin Street** and **Hayes Street**. A photograph and specifications for this Surface Mounted Facility (SMF) is shown below.

The SFMTA has plans to install a variable message sign to display parking and street closure information. PG&E requires that the sign be metered, so our agency is charged the correct amount of electricity used by the sign. The proposed location of the pedestal is the optimal location since it is closest to PG&E's service point and maintains access to parked vehicles.

Objections to the installation of the SMF at any of the proposed locations must be submitted in writing via e-mail to smf@sfdpw.org, by mail to the **Department of Public Works, Bureau of Street Use and Mapping, 1155 Market Street, 3rd Floor, San Francisco, CA 94103**, or by fax to **(415) 554-6161**. You have 20 calendar days from the date of this notice to send written notice of your objection to DPW. DPW will not consider any objection unless it is made within this 20-day period.


If you submit an objection, DPW may convene a hearing to determine whether the permit for placement of the SMF should be issued. DPW will commence any such hearing within 40 days after the receipt of any objections. You will have the opportunity to express your concerns about the SMF at the hearing should you choose to attend.

Thank you,

Celine X. Leung
San Francisco Municipal Transportation Agency
One South Van Ness Avenue, 7th Floor
San Francisco, CA 94103-5417
(415) 701-4558



Pedestal Dimensions
Height: 53"
Width: 12"
Depth: 7.25"





(415) 554-5810
FAX (415) 554-6161
<http://www.sfdpw.org>

Department of Public Works
Bureau of Street-Use and Mapping
1155 Market St, 3rd Floor
San Francisco, CA 94103

13EXC-1895

Utility Excavation Permit

Address : Multiple Locations

Cost: \$8,878.91

Block: Lot: Zip:

Pursuant to Article 2.4 of the Public Works Code in conjunction to DPW Order 178,940 permission, revocable at the will of the Director of Public Works, to excavate and restore the public right-of-way is granted to Permittee.

Bay Area Lightworks

Name: Bay Area Lightworks

Address: 1460 Yosemite Ave. San Francisco, CA 94124

Contact: Lindy Galimba

Phone: 415-822-2336

Conditions

This permit is approved with the condition that "No cabinet(s), PG&E power meter pedestal and VMS (Variable Message Sign) system will be installed (including foundation) under this permit until DPW approves the proposed location(s) for the installation of the cabinet(s)". Failure to comply with this condition may render this permit void and may subject Bay Area Lightworks to a fine or citation for up to \$10,000.00 a day for installing a cabinet without approval and valid approved permit.

Also, due to the coordinated planned paving schedule on Franklin St. from Fell St. to Clay St., the full restoration requirements per the excavation code (full lane width restoration) will not be required. Bay Area Lightworks will be allowed to do the standard restoration (place concrete base and hot asphalt concrete flush to the wearing surface) for the size of the excavation (T-trench) only. In-lieu paving payment cost will not be required since this project was coordinated with the paving program.

This permit has been revised to reflect the change on the permit condition with regards to the installation of the cabinets. This permit approves the installation of sixteen (16) traffic signal controller cabinets and two (2) power meter pedestals for a total of eighteen (18) proposed cabinets installed on various locations. (07/02/2013)

EmergencyConfirmationNumber**24 Hour / 7 Day Contact:**

JIM LAU #415-760-9243

Service Address/Project:VAN NESS CORRIDORS - FRANKLIN ST. (Part 1)
(Contract No. 1900J) (Work location: Franklin St. between Fell St.to Clay St.)**Start Date**

06/05/2013

Permit expires on:

6/19/2014

Purpose

Electric

Excavation Reason

Place Conduit

Excavation Reason Description**Method:**

Open Cut: Sawcut

TrackingNumber1**TrackingNumber2****Project Size**

12150

Inspection

The undersigned Permittee hereby agrees to comply with all requirements and conditions noted on this permit

Approved Date : 07/02/2013

****When drilling/excavating in sidewalk area, entire flag(s) must be replaced.****

Applicant/Permittee

Date

Distribution:
Inside BSM: Utility Inspection

Printed : 7/11/2014 8:14:58 AM

Plan Checker

Rene Lopez

STREET EXCAVATION REQUIREMENTS:

1. The permittee shall call Underground Service Alert (U.S.A.), telephone number 1-800-227-2600, 48 hours prior to any excavation.
2. All work including sidewalk and pavement cutting and removal, lagging, excavation, backfill, and sidewalk and pavement restoration shall be done by a licensed paving contractor and in accordance with the requirements of the Standard Specifications of the Bureau of Engineering, Department of Public Works, July 1986 Edition and Department of Public Works Order Nos. 176,707, copy attached.
3.
 - a. DPW Order 181,305, dated 6/17/13, Reinforced Concrete Bus pads, shall be constructed in accordance with SFPDW Standard Plan, File No. 96,607 and SFPDW Standard Specification Section 210 except that the concrete bus pad shall have a minimum compressive strength of 5,000 psi. Concrete bus pads shall be constructed at a minimum thickness of 10 to 12 inches and shall be approximately 10-foot wide.
 - b. DPW Order 181,306 dated 9/26/13, Reinforced concrete sidewalk, shall be constructed in accordance with the SFPDW Standard Plan File No. 96,608 and SFPDW Standard Specification Section 204 with #3 steel reinforced bars at mid-depth of the concrete sidewalk slab.
4. Sidewalk and pavement restoration shall include the replacement of traffic lane and crosswalk striping, parking stall markings, and curb painting that might have been obliterated during street excavation. The permittee shall perform their work under on the following options:
 - a. Have the City forces do the striping and painting work at the permittee's expense. The permittee shall make a deposit with the Department of Parking & Traffic for this purpose in an amount estimated by the Municipal Transportation Agency (MTA) 7th Floor 1 South Van Ness Ave telephone 701-4500, and notify the MTA at least 48 hours in advance of the time the work is to be done.
 - b. Perform the work themselves following instructions available at the Department of Parking & Traffic.
5. The permittee shall submit a non-refundable fee to Bureau of Street-Use and Mapping to pay for City Inspection of the backfill and pavement restoration. At least 48 hours in advance, the permittee shall make arrangements with the Street Improvement Section Inspectors, 554-7149, for an inspection schedule.
6. The permittee shall file and maintain an excavation bond in the sum of \$25,000.00 with the Department of Public Works, to guarantee the maintenance of the pavement in the excavation area for a period of 3 years following the completion of the backfill and pavement restoration pursuant to Article 2.4.40 of the Public Works Code.
7. The permittee shall conduct construction operations in accordance with the requirements of Article 11 of the Traffic Code. The permittee shall contact the MTA 7th Floor 1 South Van Ness Ave telephone 701-4500, for specific restrictions before starting work.
8. The permittee shall obtain the required permits, if any, from regulating agencies of the State of California.
9. The permittee shall verify the locations of any City or public service utility company facilities that may be affected by the work authorized by this permit and shall assume all responsibility for any damage to such facilities. The permittee shall make satisfactory arrangements and payments for any necessary temporary relocation of City or public utility company facilities.
10. The permittee shall pay the required fee for sewer installation permit at the Plumbing Inspection Division, Department of Building Inspection, 1660 Mission Street and arrange for inspection of this work, telephone 558-6054.
11. Concrete form work, planting of trees and pouring of sidewalk and/or curb shall not be performed prior to obtaining a permit from Bureau of Urban Forestry (BUF), telephone: 554-6700.
12. Per DPW Order 178,806, the recycling of Cobble Stones and Granit Curb shall follow as:
 - a. Cobblestones shall be clean of dirt prior to transporting. Extreme care shall be taken during the transporting the cobblestones to minimize damage before delivery to City. The cobblestones shall be neatly and securely placed on pallets so they can be moved about safely after the delivery. The Minimum size of cobblestone shall be 4 inches square (16 square inches). The cobblestones shall be delivered, including off loading, to the lower lot at the Cesar Chavez Street Yard located at 2323 Cesar Chavez Street or at alternative location directed by the Department within the City of San Francisco. Contact the Department forty-eight hours (48 hours) prior to delivery. The Department can be reached at (415) 641-2627.
 - b. Granite Curb shall be neatly and securely placed on pallets so they can be moved about safely after delivery. The Contractor shall exercise care in transporting the granite curb to minimize damage. The length limit of recyclable granite curbs shall be no less than four feet. The granite curb shall be delivered, including off loading, to the back lot at the Griffith Pump Station located at 1105 Thomas Street or at an alternative location directed by the Department within the City of San Francisco. Contact Bureau of Street and Sewer Repair (BSSR) at least forty-eight hours (48 hours) prior to delivery. BSSR can be reached at (415) 695-2087.
13. In consideration of this Permit being issued for the work described in the application, Permittee on its behalf and that of any successor or assign, and on behalf of any lessee, promises and agrees to perform all the terms of this Permit and to comply with all applicable laws, ordinances and regulations.
14. Permittee agrees on its behalf and that of any successor or assign to hold harmless, defend, and indemnify the City and County of San Francisco, including, without limitation, each of its commissions, departments, officers, agents and employees (hereinafter collectively referred to as the "City") from and against any and all losses, liabilities, expenses, claims, demands, injuries, damages, fines, penalties, costs or judgments including, without limitation, attorneys' fees and costs (collectively, "claims") of any kind allegedly arising directly or indirectly from (i) any act by, omission by, or negligence of, Permittee or its subcontractors, or the officers, agents, or employees of either, while engaged in the performance of the work authorized by this Permit, or while in or about the property subject to this Permit for any reason connected in any way whatsoever with the performance of the work authorized by this Permit, or allegedly resulting directly or indirectly from the maintenance or installation of any equipment, facilities or structures authorized under this Permit, (ii) any accident or injury to any contractor or subcontractor, or any officer, agent, or employee of either of them, while engaged in the performance of the work authorized by this Permit, or while in or about the property, for any reason connected with the performance of the work authorized by this Permit, or arising from liens or claims for services rendered or labor or materials furnished in or for the performance of the work authorized by this Permit, (iii) injuries or damages to real or personal property, good will, and persons in, upon or in any way allegedly connected with the work authorized by this Permit from any cause or claims arising at any time, and (iv) any release or discharge, or threatened release or discharge, of any hazardous material caused or allowed by Permittee in, under, on or about the property subject to this Permit or into the environment. As used herein, "hazardous material" means any substance, waste or material which, because of its quantity, concentration of physical or chemical characteristics is deemed by any federal, state, or local governmental authority to pose a present or potential hazard to human health or safety or to the environment.
15. Permittee must hold harmless, indemnify and defend the City regardless of the alleged negligence of the City or any other party, except only for claims resulting directly from the sole negligence or willful misconduct of the City. Permittee specifically acknowledges and agrees that it has an immediate and independent obligation to defend the City from any claim which actually or potentially falls within this indemnity provision, even if the allegations are or may be groundless, false or fraudulent, which obligation arises at the time such claim is tendered to Permittee by the City and continues at all times thereafter. Permittee agrees that the indemnification obligations assumed under this Permit shall survive expiration of the Permit or completion of work.
16. Permittee shall obtain and maintain through the terms of this Permit general liability, automobile liability or workers' compensation insurance as the City deems necessary to protect the City against claims for damages for personal injury, accidental death and property damage allegedly arising from any work done under this Permit. Such insurance shall in no way limit Permittee's indemnity hereunder. Certificates of insurance, in form and with insurers satisfactory to the City, evidencing all coverages above shall be furnished to the City before commencing any operations under this Permit, with complete copies of policies furnished promptly upon City request.
17. The permittee and any permitted successor or assign recognize and understand that this permit may create a possessory interest.

Special Conditions

13EXC-1895

Conditions

====>NOTES: Per the Public Works Excavation Code:

- 1). ' T ' trench shall be the standard restoration practice for all trenches greater than 18 inches in width. The restoration of the concrete base and pavement will be equal to 1 ft. as measured from the edge of the trench;
- 2). the minimum pavement restoration requirements (mill and fill) for trenches exceeding 25% of the length of the block shall include the restoration of all affected lanes for the entire length of the block. For streets that are not delineated by painted lanes and the width of the excavation is less than thirteen (13) feet, the pavement restoration requirements (mill and fill) shall be for the entire length of the block thirteen (13) feet in width;
- 3). for excavation in the intersection, the restoration shall be to pave all affected quadrants either with the 13 foot rule for streets without delineated traffic lanes unless it is on a Muni route and for streets with multiple delineated traffic lanes in one direction, the restoration shall be limited to the affected lane(s).

====>Per DPW sign specifications, all projects impacting the length of one (1) block face or more will require the installation of a project information sign, for the duration of the project. The project information sign should be located at either end of the project facing oncoming vehicular traffic. For larger projects that exceed five (5) blocks, the project information sign should be placed at five (5) block intervals in both directions. The signage is intended to keep the public informed of the intent of the project, project schedule, contact information and allow for updates as needed.

====>Due to the coordinated planned paving schedule on Franklin St. from Fell St. to Clay St., the full restoration requirements per the excavation code (full lane width restoration) will not be required. Bay Area Lightworks will be allowed to do the standard restoration (place concrete base and hot asphalt concrete flush to the wearing surface) for the size of the excavation (T-trench) only. In-lieu paving payment cost will not be required since this project was coordinated with the paving program.

====>In the event that the proposed excavation is within the crosswalk and falls on the conditions of the curb ramp regulations per DPW Order No. 179,254, an evaluation of the angular returns will be conducted at each end of the affected crosswalk to determine whether the affected curb ramps are built per the current City standards. All curb ramp installation shall comply with ADA requirements.

====>If concrete street, gutter or parking strip is excavated, Bay Area Lightworks shall remove and replace the entire concrete section from construction joint to construction joint. (No new construction joint will be allowed).

====>When drilling/excavating in the sidewalk area, entire sidewalk flag(s) must be replaced to adjacent score lines.

====>Placement or installation of any utility facilities within the curb return area is prohibited per DPW Order No. 175,387.

====>The Department of Public Works approves this permit pursuant to the following special conditions, which the Department of Public Works incorporates into the permit and makes a part thereof.

SPECIAL PERMIT CONDITIONS:

1. Bay Area Lightworks shall coordinate all work with any other construction projects and events known or unforeseen such as to minimize the impact of construction project on the general public and/or event(s).
2. Bay Area Lightworks shall also comply with Code Section 2.4.50(b)(ii) and (b)(iii), post and maintain notice(s) at the site of the excavation and deliver a written notice to each dwelling unit on the block(s) affected by the excavation at least ten (10) days prior to start of construction.
3. Bay Area Lightworks shall comply with Code Section 2.4.55(b)(i), such that each excavation will be backfilled and compacted within 120 hours from the time the construction related to the excavation is completed, and immediately place and maintain temporary pavement (cutback) over the excavation(s).
4. Bay Area Lightworks's work shall be in accordance to all traffic regulations per S.F. Traffic Code (The Blue Book) or with any DPT approved traffic routing plan or DPT special traffic permit.
5. Bay Area Lightworks shall provide safe access for all pedestrians at all times. Special attention must be paid to provide ingress and egress to businesses and driveways.
6. Bay Area Lightworks shall coordinate all work with MUNI so as to avoid disruption to MUNI services. Please call Carlos Carrillo of Muni at #567-8745 to coordinate the schedule of work.
7. Bay Area Lightworks shall discuss and coordinate with Muni with regards to relocating bus stops if necessary for pedestrian safety. Please call Carlos Carrillo of Muni at #567-8745 for coordination.
8. Bay Area Lightworks shall hire SF police officers (when necessary) to control traffic so as to minimize the impact of the construction on the general public.
9. Bay Area Lightworks shall cooperate and participate in all public outreach and information including community meetings.
10. Bay Area Lightworks shall replace any existing traffic stripings and markings that are removed or damaged by the work activity with temporary stripings and markings after the restoration of the pavement as specified on the revised Section 6.2 'Pavement Markings' of DPT's 'Blue Book'. Also, Bay Area Lightworks shall pay to DPT the cost of replacing the permanent pavement markings. For any questions, please call Conrad Magat of DPT at (415) 701-4680.
11. Bay Area Lightworks shall restore all trenches per the Excavation Code and shall be to the satisfaction of the assigned city inspector.
12. Bay Area Lightworks shall remove all temporary pavement markings including USA marking on both the sidewalk and street at the conclusion of the excavation.
13. Bay Area Lightworks shall submit compaction test results done by a certified material testing laboratory as required by the excavation code prior to pavement restoration. [NOTE: Per Article 2.4 of the Public Works Code, the required compaction test shall be one (1) set of three (3) compaction tests per one (1) regular city block, or as specified by the DPW assigned inspector. Copies of the compaction test results shall be provided to the assigned DPW inspector.]

Failure to comply with the above requirements may render this permit void and may subject Bay Area Lightworks to a fine or citation.

Permit Addresses

13EXC-1895

*RW = RockWheel, SMC = Surface Mounted Cabinets, S/W = Sidewalk Work, DB = Directional Boring, BP= Reinforced Concrete Bus Pad, UB = Reinforced Concrete for Utility Pull Boxes and Curb Ramps

Number of blocks: 68 Total repair size:12150 sqft Total Streetspace:7740 Total Sidewalk: sqft

ID	Street Name	From St	To St	Sides	*Other	Asphalt	Concrete	Street Space Feet	Sidewalk Feet
111	CALIFORNIA ST	VAN NESS AVE	FRANKLIN ST	North	RW : False SMC : True S/W Only : True DB: False BP: False UB: False	0	60	0	
Total						0	60	0	
26	EDDY ST	VAN NESS AVE	FRANKLIN ST	Both	RW : False SMC : True S/W Only : False DB: False BP: False UB: False	20	60	20	
Total						20	60	20	
113	ELLIS ST	VAN NESS AVE	FRANKLIN ST	North	RW : False SMC : True S/W Only : True DB: False BP: False UB: False	0	15	0	
Total						0	15	0	
1	FRANKLIN ST	FELL ST	LINDEN ST	East	RW : False SMC : False S/W Only : False DB: False BP: False UB: False	100	60		
3		LINDEN ST	HAYES ST	East	RW : False SMC : True S/W Only : False DB: False BP: False UB: False	100	75	100	
5		HAYES ST	IVY ST	East	RW : False SMC : False S/W Only : False DB: False BP: False UB: False	270	100		

ID	Street Name	From St	To St	Sides	*Other	Asphalt	Concrete	Street Space Feet	Sidewalk Feet
6	FRANKLIN ST	IVY ST	GROVE ST	East	RW : False SMC : True S/W Only : False DB: False BP: False UB: False	270	100	270	
8		GROVE ST	FULTON ST	East	RW : False SMC : False S/W Only : False DB: False BP: False UB: False	250	0		
10		FULTON ST	MCALLISTER ST	Both	RW : False SMC : False S/W Only : False DB: False BP: False UB: False	320	90		
12		MCALLISTER ST	REDWOOD ST	West	RW : False SMC : True S/W Only : False DB: False BP: False UB: False	275	60	275	
14		REDWOOD ST	GOLDEN GATE AVE	West	RW : False SMC : False S/W Only : False DB: False BP: False UB: False	275	60		
16		GOLDEN GATE AVE	ELM ST	West	RW : False SMC : False S/W Only : False DB: False BP: False UB: False	275	30	275	
17		ELM ST	Intersection	West	RW : False SMC : False S/W Only : False DB: False BP: False UB: False	70	0	275	
18		ELM ST	TURK ST	Both	RW : False SMC : False S/W Only : False DB: False BP: False UB: False	275	30		
20		TURK ST	LARCH ST	Both	RW : False SMC : True S/W Only : False DB: False BP: False UB: False	335	30	335	

ID	Street Name	From St	To St	Sides	*Other	Asphalt	Concrete	Street Space Feet	Sidewalk Feet
22	FRANKLIN ST	LARCH ST	EDDY ST	East	RW : False SMC : False S/W Only : False DB: False BP: False UB: False	335	30	335	
25		EDDY ST	Intersection	East	RW : False SMC : False S/W Only : False DB: False BP: False UB: False	70	0		
27		EDDY ST	WILLOW ST	East	RW : False SMC : False S/W Only : False DB: False BP: False UB: False	275	0		
29		WILLOW ST	ELLIS ST	East	RW : False SMC : False S/W Only : False DB: False BP: False UB: False	275	0		
30		ELLIS ST	Intersection	East	RW : False SMC : False S/W Only : False DB: False BP: False UB: False	60	0		
31		ELLIS ST	OLIVE ST	East	RW : False SMC : False S/W Only : False DB: False BP: False UB: False	345	30	345	
33		OLIVE ST	OFARRELL ST \ STARR KING WAY	Both	RW : False SMC : True S/W Only : False DB: False BP: False UB: False	345	30	345	
35		OFARRELL ST \ STARR KING WAY	MYRTLE ST	East	RW : False SMC : False S/W Only : False DB: False BP: False UB: False	320	0	320	
37		MYRTLE ST	GEARY BLVD	Both	RW : False SMC : False S/W Only : False DB: False BP: False UB: False	320	60	320	

ID	Street Name	From St	To St	Sides	*Other	Asphalt	Concrete	Street Space Feet	Sidewalk Feet
40	FRANKLIN ST	GEARY BLVD	PETER YORKE WAY \ POST ST	Both	RW : False SMC : False S/W Only : False DB: False BP: False UB: False	320	60		
42		PETER YORKE WAY \ POST ST	DANIEL BURNHAM CT	East	RW : False SMC : False S/W Only : False DB: False BP: False UB: False	275	0	275	
43		DANIEL BURNHAM CT	Intersection	East	RW : False SMC : False S/W Only : False DB: False BP: False UB: False	60	0	275	
44		DANIEL BURNHAM CT	SUTTER ST	East	RW : False SMC : False S/W Only : False DB: False BP: False UB: False	275	30	275	
46		SUTTER ST	FERN ST	Both	RW : False SMC : True S/W Only : False DB: False BP: False UB: False	375	60	375	
47		FERN ST	Intersection	East	RW : False SMC : False S/W Only : False DB: False BP: False UB: False	60	0	375	
48		FERN ST	BUSH ST	East	RW : False SMC : False S/W Only : False DB: False BP: False UB: False	375	60	375	
49		BUSH ST	Intersection	East	RW : False SMC : False S/W Only : False DB: False BP: False UB: False	60	0		
50		BUSH ST	AUSTIN ST	East	RW : False SMC : False S/W Only : False DB: False BP: False UB: False	270	50		

ID	Street Name	From St	To St	Sides	*Other	Asphalt	Concrete	Street Space Feet	Sidewalk Feet
51	FRANKLIN ST	AUSTIN ST	Intersection	East	RW : False SMC : False S/W Only : False DB: False BP: False UB: False	60	0	270	
52		AUSTIN ST	PINE ST	East	RW : False SMC : False S/W Only : False DB: False BP: False UB: False	270	50		
54		PINE ST	CALIFORNIA ST	East	RW : False SMC : True S/W Only : False DB: False BP: False UB: False	275	30	275	
55		CALIFORNIA ST	Intersection	East	RW : False SMC : False S/W Only : False DB: False BP: False UB: False	80	30	80	
56		CALIFORNIA ST	SACRAMENTO ST	East	RW : False SMC : True S/W Only : False DB: False BP: False UB: False	265	30	265	
58		SACRAMENTO ST	CLAY ST	East	RW : False SMC : True S/W Only : False DB: False BP: False UB: False	270	60	270	
59		CLAY ST	Intersection	East	RW : False SMC : False S/W Only : False DB: False BP: False UB: False	60	30	60	
105		FELL ST	Intersection	East	RW : False SMC : False S/W Only : True DB: False BP: False UB: False	0	50	0	
Total						8510	1325	6365	
9	FULTON ST	FRANKLIN ST	Intersection	East	RW : False SMC : False S/W Only : False DB: False BP: False UB: False	60	0	60	

ID	Street Name	From St	To St	Sides	*Other	Asphalt	Concrete	Street Space Feet	Sidewalk Feet
107	FULTON ST	FRANKLIN ST	GOUGH ST	North	RW : False SMC : True S/W Only : True DB: False BP: False UB: False	0	50	0	
Total						60	50	60	
38	GEARY BLVD	GEARY ST \ VAN NESS AVE	FRANKLIN ST	South	RW : False SMC : True S/W Only : True DB: False BP: False UB: False	0	60	0	
39		FRANKLIN ST	Intersection	East	RW : False SMC : False S/W Only : False DB: False BP: False UB: False	60	30	60	
Total						60	90	60	
15	GOLDEN GATE AVE	FRANKLIN ST	Intersection	West	RW : False SMC : False S/W Only : False DB: False BP: False UB: False	65	0		
Total						65	0		
108	GOUGH ST	GROVE ST	FULTON ST	East	RW : False SMC : True S/W Only : True DB: False BP: False UB: False	0	60	0	
109		ELM ST	TURK ST	Both	RW : False SMC : True S/W Only : False DB: False BP: False UB: False	100	50	0	
Total						100	110	0	
7	GROVE ST	FRANKLIN ST	Intersection	East	RW : False SMC : False S/W Only : False DB: False BP: False UB: False	50	0	50	
Total						50	0	50	

ID	Street Name	From St	To St	Sides	*Other	Asphalt	Concrete	Street Space Feet	Sidewalk Feet
4	HAYES ST	FRANKLIN ST	Intersection	East	RW : False SMC : False S/W Only : False DB: False BP: False UB: False	40	0	40	
114		VAN NESS AVE	FRANKLIN ST	South	RW : False SMC : True S/W Only : True DB: False BP: False UB: False	0	15	0	
Total						40	15	40	
106	IVY ST	FRANKLIN ST	Intersection	East	RW : False SMC : False S/W Only : False DB: False BP: False UB: False	40	0	0	
Total						40	0	0	
21	LARCH ST	FRANKLIN ST	Intersection	East	RW : False SMC : False S/W Only : False DB: False BP: False UB: False	60	0	335	
Total						60	0	335	
2	LINDEN ST	FRANKLIN ST	Intersection	East	RW : False SMC : False S/W Only : False DB: False BP: False UB: False	40	0	40	
Total						40	0	40	
11	MCALLISTER ST	FRANKLIN ST	Intersection	West	RW : False SMC : False S/W Only : False DB: False BP: False UB: False	65	30		
Total						65	30		
36	MYRTLE ST	FRANKLIN ST	Intersection	East	RW : False SMC : False S/W Only : False DB: False BP: False UB: False	60	0	320	
Total						60	0	320	

ID	Street Name	From St	To St	Sides	*Other	Asphalt	Concrete	Street Space Feet	Sidewalk Feet
32	OLIVE ST	FRANKLIN ST	Intersection	East	RW : False SMC : False S/W Only : False DB: False BP: False UB: False	60	0	345	
Total						60	0	345	
53	PINE ST	FRANKLIN ST	Intersection	East	RW : False SMC : False S/W Only : False DB: False BP: False UB: False	60	0		
Total						60	0		
41	POST ST	FRANKLIN ST \ PETER YORKE WAY	Intersection	East	RW : False SMC : False S/W Only : False DB: False BP: False UB: False	45	0	45	
112		VAN NESS AVE	FRANKLIN ST \ PETER YORKE WAY	North	RW : False SMC : True S/W Only : True DB: False BP: False UB: False	0	15	0	
Total						45	15	45	
13	REDWOOD ST	FRANKLIN ST	Intersection	West	RW : False SMC : False S/W Only : False DB: False BP: False UB: False	275	60		
Total						275	60		
57	SACRAMENTO ST	FRANKLIN ST	Intersection	East	RW : False SMC : False S/W Only : False DB: False BP: False UB: False	60	30	60	
Total						60	30	60	
34	STARR KING WAY	FRANKLIN ST \ OFARRELL ST	Intersection	East	RW : False SMC : False S/W Only : False DB: False BP: False UB: False	60	0		
Total						60	0		

ID	Street Name	From St	To St	Sides	*Other	Asphalt	Concrete	Street Space Feet	Sidewalk Feet
45	SUTTER ST	FRANKLIN ST	Intersection	Both	RW : False SMC : False S/W Only : False DB: False BP: False UB: False	70	0		
Total						70	0		
19	TURK ST	FRANKLIN ST	Intersection	Both	RW : False SMC : False S/W Only : False DB: False BP: False UB: False	120	0		
24		GOUGH ST	Intersection	East	RW : False SMC : False S/W Only : False DB: False BP: False UB: False	80	0	0	
110		FRANKLIN ST	GOUGH ST	North	RW : False SMC : False S/W Only : False DB: False BP: False UB: False	15	0	0	
Total						215	0	0	
28	WILLOW ST	FRANKLIN ST	Intersection	East	RW : False SMC : False S/W Only : False DB: False BP: False UB: False	275	0		
Total						275	0		

Exceptions

13EXC-1895

Street Name	From St	To St	Message	Job	Contact	Dates
AUSTIN ST						
	FRANKLIN ST	Intersection	Conflict with existing Street Use Permit.	12B-0107	Refer to Agent - Refer to Agent	
	FRANKLIN ST	Intersection	Conflict with existing Street Use Permit.	12B-0111	Refer to Agent - Refer to Agent	
	FRANKLIN ST	Intersection	Conflict with existing Street Use Permit.	12B-0119	Refer to Agent - Refer to Agent	
	FRANKLIN ST	Intersection	Conflict with existing Street Use Permit.	12B-0122	Refer to Agent - Refer to Agent	
	FRANKLIN ST	Intersection	Conflict with existing Street Use Permit.	12B-0124	Refer to Agent - Refer to Agent	
	FRANKLIN ST	Intersection	Conflict with existing Street Use Permit.	12B-0131	Refer to Agent - Refer to Agent	
	FRANKLIN ST	Intersection	Conflict with existing Street Use Permit.	13B-0009	Refer to Agent - Refer to Agent	
	FRANKLIN ST	Intersection	Conflict with existing Street Use Permit.	13B-0012	Refer to Agent - Refer to Agent	
	FRANKLIN ST	Intersection	Conflict with existing Street Use Permit.	13B-0017	Refer to Agent - Refer to Agent	
	FRANKLIN ST	Intersection	Conflict with existing Street Use Permit.	13B-0040	Refer to Agent - Refer to Agent	
	FRANKLIN ST	Intersection	Proposed Paving.	PAVING	Au Bui -	Aug 12 2013-Mar 28 2014
	FRANKLIN ST	Intersection	Proposed Paving.	PAVING	Au Bui -	Jul 10 2013-Mar 28 2014
	FRANKLIN ST	Intersection	Proposed Excavation.	SF MTA SS - Transportation Engineering (Capital)	Cathal Hennessy -	Feb 1 2013-Dec 1 2013
BUSH ST						
	FRANKLIN ST	Intersection	Conflict with existing Street Use Permit.	12B-0107	Refer to Agent - Refer to Agent	
	FRANKLIN ST	Intersection	Conflict with existing Street Use Permit.	12B-0111	Refer to Agent - Refer to Agent	
	FRANKLIN ST	Intersection	Conflict with existing Street Use Permit.	12B-0119	Refer to Agent - Refer to Agent	
	FRANKLIN ST	Intersection	Conflict with existing Street Use Permit.	12B-0122	Refer to Agent - Refer to Agent	
	FRANKLIN ST	Intersection	Conflict with existing Street Use Permit.	12B-0124	Refer to Agent - Refer to Agent	
	FRANKLIN ST	Intersection	Conflict with existing Street Use Permit.	12B-0131	Refer to Agent - Refer to Agent	
	FRANKLIN ST	Intersection	Conflict with existing Street Use Permit.	13B-0009	Refer to Agent - Refer to Agent	
	FRANKLIN ST	Intersection	Conflict with existing Street Use Permit.	13B-0012	Refer to Agent - Refer to Agent	
	FRANKLIN ST	Intersection	Conflict with existing Street Use Permit.	13B-0017	Refer to Agent - Refer to Agent	
	FRANKLIN ST	Intersection	Conflict with existing Street Use Permit.	13B-0040	Refer to Agent - Refer to Agent	
	FRANKLIN ST	Intersection	Please see special paving requirements for Moratorium Streets.	1632J		Sep 3 2011-Sep 3 2016

Street Name	From St	To St	Message	Job	Contact	Dates
	FRANKLIN ST	Intersection	Proposed Excavation.	SF MTA SS - Transportation Engineering (Capital)	Cathal Hennessy -	Feb 1 2013-Dec 1 2013
CALIFORNIA ST						
	VAN NESS AVE	FRANKLIN ST -	Conflict with existing Street Use Permit.	12B-0035	Refer to Agent - Refer to Agent	
	FRANKLIN ST	Intersection	Conflict with existing Street Use Permit.	12B-0097	Refer to Agent - Refer to Agent	
	FRANKLIN ST	Intersection	Conflict with existing Street Use Permit.	12B-0111	Refer to Agent - Refer to Agent	
	FRANKLIN ST	Intersection	Conflict with existing Street Use Permit.	12B-0116	Refer to Agent - Refer to Agent	
	FRANKLIN ST	Intersection	Conflict with existing Street Use Permit.	12B-0118	Refer to Agent - Refer to Agent	
	FRANKLIN ST	Intersection	Conflict with existing Street Use Permit.	12B-0119	Refer to Agent - Refer to Agent	
	FRANKLIN ST	Intersection	Conflict with existing Street Use Permit.	12B-0122	Refer to Agent - Refer to Agent	
	FRANKLIN ST	Intersection	Conflict with existing Street Use Permit.	12B-0124	Refer to Agent - Refer to Agent	
	FRANKLIN ST	Intersection	Conflict with existing Street Use Permit.	12B-0131	Refer to Agent - Refer to Agent	
	FRANKLIN ST	Intersection	Conflict with existing Street Use Permit.	13B-0009	Refer to Agent - Refer to Agent	
	FRANKLIN ST	Intersection	Conflict with existing Street Use Permit.	13B-0012	Refer to Agent - Refer to Agent	
	FRANKLIN ST	Intersection	Conflict with existing Street Use Permit.	13B-0017	Refer to Agent - Refer to Agent	
	VAN NESS AVE	FRANKLIN ST -	DPT Blue Book Traffic Restriction. Time of day during which lanes must be kept clear: NORTH 7AM - 9AM 3PM - 7PM MONDAY THROUGH FRIDAY // SOUTH 7AM - 9AM 3PM - 7PM MONDAY THROUGH FRIDAY	N/A		
	FRANKLIN ST	Intersection	Proposed Paving.	PAVING	Au Bui -	Aug 12 2013-Mar 28 2014
	FRANKLIN ST	Intersection	Proposed Paving.	PAVING	Au Bui -	Jul 10 2013-Mar 28 2014
	FRANKLIN ST	Intersection	Proposed Excavation.	SF DPW IDC - Streets & Highways	Au Bui -	Aug 12 2013-Mar 28 2014
	FRANKLIN ST	Intersection	Proposed Excavation.	SF DPW IDC - Streets & Highways	Au Bui -	Jul 10 2013-Mar 28 2014
	FRANKLIN ST	Intersection	Proposed Excavation.	SF MTA SS - Transportation Engineering (Capital)	Cathal Hennessy -	Feb 1 2013-Dec 1 2013
CLAY ST						
	FRANKLIN ST	Intersection	Under G095 requirement, Contractor shall contact Muni Overhead Line Division of any work 10 feet in horizontal or vertical direction of overhead lines. Contact: Tim Lipps @ (415) 554-9227	N/A		
	FRANKLIN ST	Intersection	Proposed Paving.	PAVING	Au Bui -	Aug 12 2013-Mar 28 2014
	FRANKLIN ST	Intersection	Proposed Paving.	PAVING	Au Bui -	Jul 10 2013-Mar 28 2014

Street Name	From St	To St	Message	Job	Contact	Dates
	FRANKLIN ST	Intersection	Proposed Excavation.	SF MTA Capital Programs and Costruction	Darton Ito -	Jan 1 2020-Dec 31 2020
	FRANKLIN ST	Intersection	Proposed Excavation.	SF MTA SS - Transportatio n Engineering (Capital)	Cathal Hennessy -	Feb 1 2013-Dec 1 2013
DANIEL BURNHAM CT						
	FRANKLIN ST	Intersection	Conflict with existing Street Use Permit.	12B-0107	Refer to Agent - Refer to Agent	
	FRANKLIN ST	Intersection	Conflict with existing Street Use Permit.	12B-0111	Refer to Agent - Refer to Agent	
	FRANKLIN ST	Intersection	Conflict with existing Street Use Permit.	12B-0119	Refer to Agent - Refer to Agent	
	FRANKLIN ST	Intersection	Conflict with existing Street Use Permit.	12B-0122	Refer to Agent - Refer to Agent	
	FRANKLIN ST	Intersection	Conflict with existing Street Use Permit.	12B-0124	Refer to Agent - Refer to Agent	
	FRANKLIN ST	Intersection	Conflict with existing Street Use Permit.	12B-0131	Refer to Agent - Refer to Agent	
	FRANKLIN ST	Intersection	Conflict with existing Street Use Permit.	13B-0009	Refer to Agent - Refer to Agent	
	FRANKLIN ST	Intersection	Conflict with existing Street Use Permit.	13B-0012	Refer to Agent - Refer to Agent	
	FRANKLIN ST	Intersection	Conflict with existing Street Use Permit.	13B-0017	Refer to Agent - Refer to Agent	
	FRANKLIN ST	Intersection	Conflict with existing Street Use Permit.	13B-0040	Refer to Agent - Refer to Agent	
	FRANKLIN ST	Intersection	Proposed Paving.	PAVING	Au Bui -	Aug 12 2013-Mar 28 2014
	FRANKLIN ST	Intersection	Proposed Paving.	PAVING	Au Bui -	Jul 10 2013-Mar 28 2014
	FRANKLIN ST	Intersection	Proposed Excavation.	SF DPW IDC - Streets & Highways	Au Bui -	Aug 12 2013-Mar 28 2014
	FRANKLIN ST	Intersection	Proposed Excavation.	SF DPW IDC - Streets & Highways	Au Bui -	Jul 10 2013-Mar 28 2014
	FRANKLIN ST	Intersection	Proposed Excavation.	SF MTA SS - Transportatio n Engineering (Capital)	Cathal Hennessy -	Feb 1 2013-Dec 1 2013
EDDY ST						
	FRANKLIN ST	Intersection	Conflict with existing Street Use Permit.	12B-0107	Refer to Agent - Refer to Agent	
	FRANKLIN ST	Intersection	Conflict with existing Street Use Permit.	12B-0119	Refer to Agent - Refer to Agent	
	FRANKLIN ST	Intersection	Conflict with existing Street Use Permit.	12B-0122	Refer to Agent - Refer to Agent	
	FRANKLIN ST	Intersection	Conflict with existing Street Use Permit.	12B-0131	Refer to Agent - Refer to Agent	
	VAN NESS AVE	FRANKLIN ST -	Conflict with existing Street Use Permit.	12ECN-1037	Refer to Agent5504900 - Refer to Agent5504900	Oct 15 2012-
	VAN NESS AVE	FRANKLIN ST -	Conflict with existing Street Use Permit.	12SW-0071	Refer to Agent - Refer to Agent	
	FRANKLIN ST	Intersection	Conflict with existing Street Use Permit.	13B-0009	Refer to Agent - Refer to Agent	

Street Name	From St	To St	Message	Job	Contact	Dates
	FRANKLIN ST	Intersection	Conflict with existing Street Use Permit.	13B-0017	Refer to Agent - Refer to Agent	
	FRANKLIN ST	Intersection	Conflict with existing Street Use Permit.	13B-0040	Refer to Agent - Refer to Agent	
	FRANKLIN ST	Intersection	Please refer to Figure 12 of Section 9.4(A) of the DPW Order No. 171,442 for special conditions for excavation in the vicinity of AWSS.	N/A		
	FRANKLIN ST	Intersection	Under G095 requirement, Contractor shall contact Muni Overhead Line Division of any work 10 feet in horizontal or vertical direction of overhead lines. Contact: Tim Lipps @ (415) 554-9227	N/A		
	VAN NESS AVE	FRANKLIN ST -	Banners are allowed on this street	N/A		
	VAN NESS AVE	FRANKLIN ST -	Please refer to Figure 12 of Section 9.4(A) of the DPW Order No. 171,442 for special conditions for excavation in the vicinity of AWSS.	N/A		
	VAN NESS AVE	FRANKLIN ST -	Under G095 requirement, Contractor shall contact Muni Overhead Line Division of any work 10 feet in horizontal or vertical direction of overhead lines. Contact: Tim Lipps @ (415) 554-9227	N/A		
	FRANKLIN ST	Intersection	Proposed Paving.	PAVING	Au Bui -	Aug 12 2013-Mar 28 2014
	FRANKLIN ST	Intersection	Proposed Paving.	PAVING	Au Bui -	Jul 10 2013-Mar 28 2014
	FRANKLIN ST	Intersection	Proposed Excavation.	SF DPW IDC - Streets & Highways	Au Bui -	Aug 12 2013-Mar 28 2014
	FRANKLIN ST	Intersection	Proposed Excavation.	SF DPW IDC - Streets & Highways	Au Bui -	Jul 10 2013-Mar 28 2014
	FRANKLIN ST	Intersection	Proposed Excavation.	SF DPW IDC - Streets & Highways	Au Bui -	Aug 12 2013-Mar 28 2014
	FRANKLIN ST	Intersection	Proposed Excavation.	SF DPW IDC - Streets & Highways	Au Bui -	Jul 10 2013-Mar 28 2014
	FRANKLIN ST	Intersection	Proposed Excavation.	SF MTA SS - Transportatio n Engineering (Capital)	Cathal Hennessy -	Feb 1 2013-Dec 1 2013
ELLIS ST						
	FRANKLIN ST	Intersection	Conflict with existing excavation permit. It is mandatory that you coordinate all work for joint paving.	11EXC-2294	1-800-743-5000 - 1-800-743- 5000	Mar 18 2013-Jul 31 2013
	FRANKLIN ST	Intersection	Conflict with existing Street Use Permit.	12B-0107	Refer to Agent - Refer to Agent	
	FRANKLIN ST	Intersection	Conflict with existing Street Use Permit.	12B-0116	Refer to Agent - Refer to Agent	
	FRANKLIN ST	Intersection	Conflict with existing Street Use Permit.	12B-0119	Refer to Agent - Refer to Agent	
	FRANKLIN ST	Intersection	Conflict with existing Street Use Permit.	12B-0122	Refer to Agent - Refer to Agent	

Street Name	From St	To St	Message	Job	Contact	Dates
	FRANKLIN ST	Intersection	Conflict with existing Street Use Permit.	12B-0131	Refer to Agent - Refer to Agent	
	FRANKLIN ST	Intersection	Conflict with existing Street Use Permit.	13B-0009	Refer to Agent - Refer to Agent	
	FRANKLIN ST	Intersection	Conflict with existing Street Use Permit.	13B-0017	Refer to Agent - Refer to Agent	
	FRANKLIN ST	Intersection	Conflict with existing Street Use Permit.	13B-0040	Refer to Agent - Refer to Agent	
	FRANKLIN ST	Intersection	Please refer to Figure 12 of Section 9.4(A) of the DPW Order No. 171,442 for special conditions for excavation in the vicinity of AWSS.	N/A		
	VAN NESS AVE	FRANKLIN ST -	Banners are allowed on this street	N/A		
	VAN NESS AVE	FRANKLIN ST -	Please refer to Figure 12 of Section 9.4(A) of the DPW Order No. 171,442 for special conditions for excavation in the vicinity of AWSS.	N/A		
	FRANKLIN ST	Intersection	Proposed Paving.	PAVING	Au Bui -	Aug 12 2013-Mar 28 2014
	FRANKLIN ST	Intersection	Proposed Paving.	PAVING	Au Bui -	Jul 10 2013-Mar 28 2014
	FRANKLIN ST	Intersection	Proposed Excavation.	PG&E	Alex Hom -	Mar 18 2013-Sep 30 2013
	FRANKLIN ST	Intersection	Proposed Excavation.	SF DPW IDC - Streets & Highways	Au Bui -	Aug 12 2013-Mar 28 2014
	FRANKLIN ST	Intersection	Proposed Excavation.	SF DPW IDC - Streets & Highways	Au Bui -	Jul 10 2013-Mar 28 2014
	FRANKLIN ST	Intersection	Proposed Excavation.	SF MTA SS - Transportatio n Engineering (Capital)	Cathal Hennessy -	Feb 1 2013-Dec 1 2013
	FRANKLIN ST	Intersection	Prior to performing any construction, all CCSF survey monuments shall be referenced by a licensed Land Surveyor on a Corner Record or a Record of Survey, if any construction will take place within 10ft of the monument. For any questions, please call Mapping at #554-5827	Stone or Concrete Monument		
	VAN NESS AVE	FRANKLIN ST -	Prior to performing any construction, all CCSF survey monuments shall be referenced by a licensed Land Surveyor on a Corner Record or a Record of Survey, if any construction will take place within 10ft of the monument. For any questions, please call Mapping at #554-5827	Stone or Concrete Monument		
ELM ST						
	FRANKLIN ST	Intersection	Conflict with existing Street Use Permit.	12B-0107	Refer to Agent - Refer to Agent	
	FRANKLIN ST	Intersection	Conflict with existing Street Use Permit.	12B-0111	Refer to Agent - Refer to Agent	
	FRANKLIN ST	Intersection	Conflict with existing Street Use Permit.	12B-0119	Refer to Agent - Refer to Agent	
	FRANKLIN ST	Intersection	Conflict with existing Street Use Permit.	12B-0122	Refer to Agent - Refer to Agent	

Street Name	From St	To St	Message	Job	Contact	Dates
	FRANKLIN ST	Intersection	Conflict with existing Street Use Permit.	12B-0124	Refer to Agent - Refer to Agent	
	FRANKLIN ST	Intersection	Conflict with existing Street Use Permit.	12B-0131	Refer to Agent - Refer to Agent	
	FRANKLIN ST	Intersection	Conflict with existing Street Use Permit.	13B-0009	Refer to Agent - Refer to Agent	
	FRANKLIN ST	Intersection	Conflict with existing Street Use Permit.	13B-0017	Refer to Agent - Refer to Agent	
	FRANKLIN ST	Intersection	Conflict with existing Street Use Permit.	13B-0037	Refer to Agent - Refer to Agent	
	FRANKLIN ST	Intersection	Conflict with existing Street Use Permit.	13B-0040	Refer to Agent - Refer to Agent	
	FRANKLIN ST	Intersection	Please refer to Figure 12 of Section 9.4(A) of the DPW Order No. 171,442 for special conditions for excavation in the vicinity of AWSS.	N/A		
	FRANKLIN ST	Intersection	Proposed Paving.	PAVING	Au Bui -	Aug 12 2013-Mar 28 2014
	FRANKLIN ST	Intersection	Proposed Paving.	PAVING	Au Bui -	Jul 10 2013-Mar 28 2014
	FRANKLIN ST	Intersection	Proposed Excavation.	SF DPW IDC - Streets & Highways	Au Bui -	Aug 12 2013-Mar 28 2014
	FRANKLIN ST	Intersection	Proposed Excavation.	SF DPW IDC - Streets & Highways	Au Bui -	Jul 10 2013-Mar 28 2014
	FRANKLIN ST	Intersection	Proposed Excavation.	SF MTA SS - Transportation Engineering (Capital)	Cathal Hennessy -	Feb 1 2013-Dec 1 2013
	FRANKLIN ST	Intersection	Proposed Excavation.	SF Planning	Adam Varat -	Jan 1 2020-Dec 31 2020
FELL ST						
	FRANKLIN ST	Intersection	Conflict with existing Street Use Permit.	12B-0056	Refer to Agent - Refer to Agent	
	FRANKLIN ST	Intersection	Conflict with existing Street Use Permit.	12B-0097	Refer to Agent - Refer to Agent	
	FRANKLIN ST	Intersection	Conflict with existing Street Use Permit.	12B-0107	Refer to Agent - Refer to Agent	
	FRANKLIN ST	Intersection	Conflict with existing Street Use Permit.	12B-0111	Refer to Agent - Refer to Agent	
	FRANKLIN ST	Intersection	Conflict with existing Street Use Permit.	12B-0119	Refer to Agent - Refer to Agent	
	FRANKLIN ST	Intersection	Conflict with existing Street Use Permit.	12B-0122	Refer to Agent - Refer to Agent	
	FRANKLIN ST	Intersection	Conflict with existing Street Use Permit.	12B-0124	Refer to Agent - Refer to Agent	
	FRANKLIN ST	Intersection	Conflict with existing Street Use Permit.	12B-0131	Refer to Agent - Refer to Agent	
	FRANKLIN ST	Intersection	Conflict with existing Street Use Permit.	13B-0009	Refer to Agent - Refer to Agent	
	FRANKLIN ST	Intersection	Conflict with existing Street Use Permit.	13B-0012	Refer to Agent - Refer to Agent	
	FRANKLIN ST	Intersection	Conflict with existing Street Use Permit.	13B-0017	Refer to Agent - Refer to Agent	
	FRANKLIN ST	Intersection	Conflict with existing Street Use Permit.	13B-0040	Refer to Agent - Refer to Agent	
	FRANKLIN ST	Intersection	Conflict with existing Street Use Permit.	13B-0041	Refer to Agent - Refer to Agent	

Street Name	From St	To St	Message	Job	Contact	Dates
	FRANKLIN ST	Intersection	Please see special paving requirements for Moratorium Streets.	1574J		Oct 7 2010-Oct 7 2015
	FRANKLIN ST	Intersection	Proposed Excavation.	SF DPW IDC - Streets & Highways	Au Bui -	Aug 12 2013-Mar 28 2014
	FRANKLIN ST	Intersection	Proposed Excavation.	SF DPW IDC - Streets & Highways	Au Bui -	Jul 10 2013-Mar 28 2014
	FRANKLIN ST	Intersection	Proposed Excavation.	SF MTA SS - Transportation Engineering (Capital)	Cathal Hennessy -	Feb 1 2013-Dec 1 2013
	FRANKLIN ST	Intersection	Proposed Excavation.	SF Planning	Adam Varat -	Jan 1 2020-Dec 31 2020
FERN ST						
	FRANKLIN ST	Intersection	Conflict with existing Street Use Permit.	12B-0107	Refer to Agent - Refer to Agent	
	FRANKLIN ST	Intersection	Conflict with existing Street Use Permit.	12B-0111	Refer to Agent - Refer to Agent	
	FRANKLIN ST	Intersection	Conflict with existing Street Use Permit.	12B-0119	Refer to Agent - Refer to Agent	
	FRANKLIN ST	Intersection	Conflict with existing Street Use Permit.	12B-0122	Refer to Agent - Refer to Agent	
	FRANKLIN ST	Intersection	Conflict with existing Street Use Permit.	12B-0124	Refer to Agent - Refer to Agent	
	FRANKLIN ST	Intersection	Conflict with existing Street Use Permit.	12B-0131	Refer to Agent - Refer to Agent	
	FRANKLIN ST	Intersection	Conflict with existing Street Use Permit.	13B-0009	Refer to Agent - Refer to Agent	
	FRANKLIN ST	Intersection	Conflict with existing Street Use Permit.	13B-0012	Refer to Agent - Refer to Agent	
	FRANKLIN ST	Intersection	Conflict with existing Street Use Permit.	13B-0017	Refer to Agent - Refer to Agent	
	FRANKLIN ST	Intersection	Conflict with existing Street Use Permit.	13B-0040	Refer to Agent - Refer to Agent	
	FRANKLIN ST	Intersection	Proposed Paving.	PAVING	Au Bui -	Aug 12 2013-Mar 28 2014
	FRANKLIN ST	Intersection	Proposed Paving.	PAVING	Au Bui -	Jul 10 2013-Mar 28 2014
	FRANKLIN ST	Intersection	Proposed Excavation.	SF MTA SS - Transportation Engineering (Capital)	Cathal Hennessy -	Feb 1 2013-Dec 1 2013
FRANKLIN ST						
	ELLIS ST	Intersection	Conflict with existing excavation permit. It is mandatory that you coordinate all work for joint paving.	11EXC-2294	1-800-743-5000 - 1-800-743-5000	Mar 18 2013-Jul 31 2013
	WILLOW ST	ELLIS ST -	Conflict with existing excavation permit. It is mandatory that you coordinate all work for joint paving.	11EXC-2294	1-800-743-5000 - 1-800-743-5000	Mar 18 2013-Jul 31 2013
	WILLOW ST	Intersection	Conflict with existing excavation permit. It is mandatory that you coordinate all work for joint paving.	11EXC-2294	1-800-743-5000 - 1-800-743-5000	Mar 18 2013-Jul 31 2013
	FELL ST	LINDEN ST -	Conflict with existing Street Use Permit.	11IE-0114	Refer to Agent - Refer to Agent	
	AUSTIN ST	PINE ST -	Conflict with existing Street Use Permit.	12B-0023	Refer to Agent - Refer to Agent	

Street Name	From St	To St	Message	Job	Contact	Dates
	BUSH ST	AUSTIN ST -	Conflict with existing Street Use Permit.	12B-0023	Refer to Agent - Refer to Agent	
	DANIEL BURNHAM CT	SUTTER ST -	Conflict with existing Street Use Permit.	12B-0023	Refer to Agent - Refer to Agent	
	FERN ST	BUSH ST -	Conflict with existing Street Use Permit.	12B-0023	Refer to Agent - Refer to Agent	
	GEARY BLVD	PETER YORKE WAY \ POST ST -	Conflict with existing Street Use Permit.	12B-0023	Refer to Agent - Refer to Agent	
	PETER YORKE WAY \ POST ST	DANIEL BURNHAM CT -	Conflict with existing Street Use Permit.	12B-0023	Refer to Agent - Refer to Agent	
	PINE ST	Intersection	Conflict with existing Street Use Permit.	12B-0023	Refer to Agent - Refer to Agent	
	SUTTER ST	FERN ST -	Conflict with existing Street Use Permit.	12B-0023	Refer to Agent - Refer to Agent	
	AUSTIN ST	PINE ST -	Conflict with existing Street Use Permit.	12B-0025	Refer to Agent - Refer to Agent	
	BUSH ST	AUSTIN ST -	Conflict with existing Street Use Permit.	12B-0025	Refer to Agent - Refer to Agent	
	DANIEL BURNHAM CT	SUTTER ST -	Conflict with existing Street Use Permit.	12B-0025	Refer to Agent - Refer to Agent	
	FERN ST	BUSH ST -	Conflict with existing Street Use Permit.	12B-0025	Refer to Agent - Refer to Agent	
	GEARY BLVD	PETER YORKE WAY \ POST ST -	Conflict with existing Street Use Permit.	12B-0025	Refer to Agent - Refer to Agent	
	PETER YORKE WAY \ POST ST	DANIEL BURNHAM CT -	Conflict with existing Street Use Permit.	12B-0025	Refer to Agent - Refer to Agent	
	PINE ST	Intersection	Conflict with existing Street Use Permit.	12B-0025	Refer to Agent - Refer to Agent	
	SUTTER ST	FERN ST -	Conflict with existing Street Use Permit.	12B-0025	Refer to Agent - Refer to Agent	
	FULTON ST	MCALLISTER ST -	Conflict with existing Street Use Permit.	12B-0026	Refer to Agent - Refer to Agent	
	GROVE ST	FULTON ST -	Conflict with existing Street Use Permit.	12B-0026	Refer to Agent - Refer to Agent	
	HAYES ST	Intersection	Conflict with existing Street Use Permit.	12B-0026	Refer to Agent - Refer to Agent	
	HAYES ST	IVY ST -	Conflict with existing Street Use Permit.	12B-0026	Refer to Agent - Refer to Agent	
	IVY ST	GROVE ST -	Conflict with existing Street Use Permit.	12B-0026	Refer to Agent - Refer to Agent	
	MCALLISTER ST	REDWOOD ST -	Conflict with existing Street Use Permit.	12B-0026	Refer to Agent - Refer to Agent	
	REDWOOD ST	GOLDEN GATE AVE -	Conflict with existing Street Use Permit.	12B-0026	Refer to Agent - Refer to Agent	
	AUSTIN ST	PINE ST -	Conflict with existing Street Use Permit.	12B-0033	Refer to Agent - Refer to Agent	
	BUSH ST	AUSTIN ST -	Conflict with existing Street Use Permit.	12B-0033	Refer to Agent - Refer to Agent	
	DANIEL BURNHAM CT	SUTTER ST -	Conflict with existing Street Use Permit.	12B-0033	Refer to Agent - Refer to Agent	
	ELM ST	TURK ST -	Conflict with existing Street Use Permit.	12B-0033	Refer to Agent - Refer to Agent	
	FERN ST	BUSH ST -	Conflict with existing Street Use Permit.	12B-0033	Refer to Agent - Refer to Agent	
	FULTON ST	MCALLISTER ST -	Conflict with existing Street Use Permit.	12B-0033	Refer to Agent - Refer to Agent	
	GEARY BLVD	Intersection	Conflict with existing Street Use Permit.	12B-0033	Refer to Agent - Refer to Agent	

Street Name	From St	To St	Message	Job	Contact	Dates
	GEARY BLVD	PETER YORKE WAY \ POST ST -	Conflict with existing Street Use Permit.	12B-0033	Refer to Agent - Refer to Agent	
	GOLDEN GATE AVE	ELM ST -	Conflict with existing Street Use Permit.	12B-0033	Refer to Agent - Refer to Agent	
	GOLDEN GATE AVE	Intersection	Conflict with existing Street Use Permit.	12B-0033	Refer to Agent - Refer to Agent	
	GROVE ST	FULTON ST -	Conflict with existing Street Use Permit.	12B-0033	Refer to Agent - Refer to Agent	
	GROVE ST	Intersection	Conflict with existing Street Use Permit.	12B-0033	Refer to Agent - Refer to Agent	
	MCALLISTER ST	REDWOOD ST -	Conflict with existing Street Use Permit.	12B-0033	Refer to Agent - Refer to Agent	
	MYRTLE ST	GEARY BLVD -	Conflict with existing Street Use Permit.	12B-0033	Refer to Agent - Refer to Agent	
	OFARRELL ST \ STARR KING WAY	MYRTLE ST -	Conflict with existing Street Use Permit.	12B-0033	Refer to Agent - Refer to Agent	
	PETER YORKE WAY \ POST ST	DANIEL BURNHAM CT -	Conflict with existing Street Use Permit.	12B-0033	Refer to Agent - Refer to Agent	
	PINE ST	CALIFORNIA ST -	Conflict with existing Street Use Permit.	12B-0033	Refer to Agent - Refer to Agent	
	PINE ST	Intersection	Conflict with existing Street Use Permit.	12B-0033	Refer to Agent - Refer to Agent	
	REDWOOD ST	GOLDEN GATE AVE -	Conflict with existing Street Use Permit.	12B-0033	Refer to Agent - Refer to Agent	
	SUTTER ST	FERN ST -	Conflict with existing Street Use Permit.	12B-0033	Refer to Agent - Refer to Agent	
	GROVE ST	Intersection	Conflict with existing Street Use Permit.	12B-0036	Refer to Agent - Refer to Agent	
	FULTON ST	MCALLISTER ST -	Conflict with existing Street Use Permit.	12B-0040	Refer to Agent - Refer to Agent	
	GROVE ST	FULTON ST -	Conflict with existing Street Use Permit.	12B-0040	Refer to Agent - Refer to Agent	
	GROVE ST	Intersection	Conflict with existing Street Use Permit.	12B-0040	Refer to Agent - Refer to Agent	
	MCALLISTER ST	Intersection	Conflict with existing Street Use Permit.	12B-0040	Refer to Agent - Refer to Agent	
	PINE ST	Intersection	Conflict with existing Street Use Permit.	12B-0040	Refer to Agent - Refer to Agent	
	GEARY BLVD	Intersection	Conflict with existing Street Use Permit.	12B-0043	Refer to Agent - Refer to Agent	
	DANIEL BURNHAM CT	SUTTER ST -	Conflict with existing Street Use Permit.	12B-0049	Refer to Agent - Refer to Agent	
	EDDY ST	WILLOW ST -	Conflict with existing Street Use Permit.	12B-0049	Refer to Agent - Refer to Agent	
	ELLIS ST	OLIVE ST -	Conflict with existing Street Use Permit.	12B-0049	Refer to Agent - Refer to Agent	
	FELL ST	LINDEN ST -	Conflict with existing Street Use Permit.	12B-0049	Refer to Agent - Refer to Agent	
	FERN ST	BUSH ST -	Conflict with existing Street Use Permit.	12B-0049	Refer to Agent - Refer to Agent	
	FULTON ST	MCALLISTER ST -	Conflict with existing Street Use Permit.	12B-0049	Refer to Agent - Refer to Agent	
	GOLDEN GATE AVE	Intersection	Conflict with existing Street Use Permit.	12B-0049	Refer to Agent - Refer to Agent	
	GROVE ST	FULTON ST -	Conflict with existing Street Use Permit.	12B-0049	Refer to Agent - Refer to Agent	
	HAYES ST	IVY ST -	Conflict with existing Street Use Permit.	12B-0049	Refer to Agent - Refer to Agent	

Street Name	From St	To St	Message	Job	Contact	Dates
	IVY ST	GROVE ST -	Conflict with existing Street Use Permit.	12B-0049	Refer to Agent - Refer to Agent	
	LARCH ST	EDDY ST -	Conflict with existing Street Use Permit.	12B-0049	Refer to Agent - Refer to Agent	
	LINDEN ST	HAYES ST -	Conflict with existing Street Use Permit.	12B-0049	Refer to Agent - Refer to Agent	
	MCALLISTER ST	REDWOOD ST -	Conflict with existing Street Use Permit.	12B-0049	Refer to Agent - Refer to Agent	
	MYRTLE ST	GEARY BLVD -	Conflict with existing Street Use Permit.	12B-0049	Refer to Agent - Refer to Agent	
	OFARRELL ST \ STARR KING WAY	MYRTLE ST -	Conflict with existing Street Use Permit.	12B-0049	Refer to Agent - Refer to Agent	
	OLIVE ST	OFARRELL ST \ STARR KING WAY -	Conflict with existing Street Use Permit.	12B-0049	Refer to Agent - Refer to Agent	
	PETER YORKE WAY \ POST ST	DANIEL BURNHAM CT -	Conflict with existing Street Use Permit.	12B-0049	Refer to Agent - Refer to Agent	
	PETER YORKE WAY \ POST ST	Intersection	Conflict with existing Street Use Permit.	12B-0049	Refer to Agent - Refer to Agent	
	REDWOOD ST	GOLDEN GATE AVE -	Conflict with existing Street Use Permit.	12B-0049	Refer to Agent - Refer to Agent	
	SUTTER ST	FERN ST -	Conflict with existing Street Use Permit.	12B-0049	Refer to Agent - Refer to Agent	
	TURK ST	Intersection	Conflict with existing Street Use Permit.	12B-0049	Refer to Agent - Refer to Agent	
	TURK ST	LARCH ST -	Conflict with existing Street Use Permit.	12B-0049	Refer to Agent - Refer to Agent	
	WILLOW ST	ELLIS ST -	Conflict with existing Street Use Permit.	12B-0049	Refer to Agent - Refer to Agent	
	AUSTIN ST	PINE ST -	Conflict with existing Street Use Permit.	12B-0050	Refer to Agent - Refer to Agent	
	BUSH ST	AUSTIN ST -	Conflict with existing Street Use Permit.	12B-0050	Refer to Agent - Refer to Agent	
	DANIEL BURNHAM CT	SUTTER ST -	Conflict with existing Street Use Permit.	12B-0050	Refer to Agent - Refer to Agent	
	EDDY ST	WILLOW ST -	Conflict with existing Street Use Permit.	12B-0050	Refer to Agent - Refer to Agent	
	ELLIS ST	OLIVE ST -	Conflict with existing Street Use Permit.	12B-0050	Refer to Agent - Refer to Agent	
	ELM ST	TURK ST -	Conflict with existing Street Use Permit.	12B-0050	Refer to Agent - Refer to Agent	
	FELL ST	LINDEN ST -	Conflict with existing Street Use Permit.	12B-0050	Refer to Agent - Refer to Agent	
	FERN ST	BUSH ST -	Conflict with existing Street Use Permit.	12B-0050	Refer to Agent - Refer to Agent	
	FULTON ST	MCALLISTER ST -	Conflict with existing Street Use Permit.	12B-0050	Refer to Agent - Refer to Agent	
	GEARY BLVD	PETER YORKE WAY \ POST ST -	Conflict with existing Street Use Permit.	12B-0050	Refer to Agent - Refer to Agent	
	GOLDEN GATE AVE	ELM ST -	Conflict with existing Street Use Permit.	12B-0050	Refer to Agent - Refer to Agent	
	GROVE ST	FULTON ST -	Conflict with existing Street Use Permit.	12B-0050	Refer to Agent - Refer to Agent	
	HAYES ST	IVY ST -	Conflict with existing Street Use Permit.	12B-0050	Refer to Agent - Refer to Agent	
	IVY ST	GROVE ST -	Conflict with existing Street Use Permit.	12B-0050	Refer to Agent - Refer to Agent	
	LARCH ST	EDDY ST -	Conflict with existing Street Use Permit.	12B-0050	Refer to Agent - Refer to Agent	

Street Name	From St	To St	Message	Job	Contact	Dates
	LINDEN ST	HAYES ST -	Conflict with existing Street Use Permit.	12B-0050	Refer to Agent - Refer to Agent	
	MCALLISTER ST	REDWOOD ST -	Conflict with existing Street Use Permit.	12B-0050	Refer to Agent - Refer to Agent	
	MYRTLE ST	GEARY BLVD -	Conflict with existing Street Use Permit.	12B-0050	Refer to Agent - Refer to Agent	
	OFARRELL ST \ STARR KING WAY	MYRTLE ST -	Conflict with existing Street Use Permit.	12B-0050	Refer to Agent - Refer to Agent	
	OLIVE ST	OFARRELL ST \ STARR KING WAY -	Conflict with existing Street Use Permit.	12B-0050	Refer to Agent - Refer to Agent	
	PETER YORKE WAY \ POST ST	DANIEL BURNHAM CT -	Conflict with existing Street Use Permit.	12B-0050	Refer to Agent - Refer to Agent	
	PINE ST	CALIFORNIA ST -	Conflict with existing Street Use Permit.	12B-0050	Refer to Agent - Refer to Agent	
	REDWOOD ST	GOLDEN GATE AVE -	Conflict with existing Street Use Permit.	12B-0050	Refer to Agent - Refer to Agent	
	SUTTER ST	FERN ST -	Conflict with existing Street Use Permit.	12B-0050	Refer to Agent - Refer to Agent	
	TURK ST	LARCH ST -	Conflict with existing Street Use Permit.	12B-0050	Refer to Agent - Refer to Agent	
	WILLOW ST	ELLIS ST -	Conflict with existing Street Use Permit.	12B-0050	Refer to Agent - Refer to Agent	
	GROVE ST	Intersection	Conflict with existing Street Use Permit.	12B-0051	Refer to Agent - Refer to Agent	
	HAYES ST	IVY ST -	Conflict with existing Street Use Permit.	12B-0051	Refer to Agent - Refer to Agent	
	IVY ST	GROVE ST -	Conflict with existing Street Use Permit.	12B-0051	Refer to Agent - Refer to Agent	
	EDDY ST	WILLOW ST -	Conflict with existing Street Use Permit.	12B-0052	Refer to Agent - Refer to Agent	
	ELLIS ST	OLIVE ST -	Conflict with existing Street Use Permit.	12B-0052	Refer to Agent - Refer to Agent	
	ELM ST	TURK ST -	Conflict with existing Street Use Permit.	12B-0052	Refer to Agent - Refer to Agent	
	GOLDEN GATE AVE	ELM ST -	Conflict with existing Street Use Permit.	12B-0052	Refer to Agent - Refer to Agent	
	LARCH ST	EDDY ST -	Conflict with existing Street Use Permit.	12B-0052	Refer to Agent - Refer to Agent	
	MCALLISTER ST	Intersection	Conflict with existing Street Use Permit.	12B-0052	Refer to Agent - Refer to Agent	
	MCALLISTER ST	REDWOOD ST -	Conflict with existing Street Use Permit.	12B-0052	Refer to Agent - Refer to Agent	
	MYRTLE ST	GEARY BLVD -	Conflict with existing Street Use Permit.	12B-0052	Refer to Agent - Refer to Agent	
	OFARRELL ST \ STARR KING WAY	MYRTLE ST -	Conflict with existing Street Use Permit.	12B-0052	Refer to Agent - Refer to Agent	
	OLIVE ST	OFARRELL ST \ STARR KING WAY -	Conflict with existing Street Use Permit.	12B-0052	Refer to Agent - Refer to Agent	
	REDWOOD ST	GOLDEN GATE AVE -	Conflict with existing Street Use Permit.	12B-0052	Refer to Agent - Refer to Agent	
	TURK ST	LARCH ST -	Conflict with existing Street Use Permit.	12B-0052	Refer to Agent - Refer to Agent	
	WILLOW ST	ELLIS ST -	Conflict with existing Street Use Permit.	12B-0052	Refer to Agent - Refer to Agent	
	AUSTIN ST	PINE ST -	Conflict with existing Street Use Permit.	12B-0053	Refer to Agent - Refer to Agent	
	BUSH ST	AUSTIN ST -	Conflict with existing Street Use Permit.	12B-0053	Refer to Agent - Refer to Agent	

Street Name	From St	To St	Message	Job	Contact	Dates
	DANIEL BURNHAM CT	SUTTER ST -	Conflict with existing Street Use Permit.	12B-0053	Refer to Agent - Refer to Agent	
	EDDY ST	WILLOW ST -	Conflict with existing Street Use Permit.	12B-0053	Refer to Agent - Refer to Agent	
	ELLIS ST	OLIVE ST -	Conflict with existing Street Use Permit.	12B-0053	Refer to Agent - Refer to Agent	
	ELM ST	TURK ST -	Conflict with existing Street Use Permit.	12B-0053	Refer to Agent - Refer to Agent	
	FELL ST	LINDEN ST -	Conflict with existing Street Use Permit.	12B-0053	Refer to Agent - Refer to Agent	
	FERN ST	BUSH ST -	Conflict with existing Street Use Permit.	12B-0053	Refer to Agent - Refer to Agent	
	FULTON ST	MCALLISTER ST -	Conflict with existing Street Use Permit.	12B-0053	Refer to Agent - Refer to Agent	
	GEARY BLVD	PETER YORKE WAY \ POST ST -	Conflict with existing Street Use Permit.	12B-0053	Refer to Agent - Refer to Agent	
	GOLDEN GATE AVE	ELM ST -	Conflict with existing Street Use Permit.	12B-0053	Refer to Agent - Refer to Agent	
	GROVE ST	FULTON ST -	Conflict with existing Street Use Permit.	12B-0053	Refer to Agent - Refer to Agent	
	HAYES ST	IVY ST -	Conflict with existing Street Use Permit.	12B-0053	Refer to Agent - Refer to Agent	
	IVY ST	GROVE ST -	Conflict with existing Street Use Permit.	12B-0053	Refer to Agent - Refer to Agent	
	LARCH ST	EDDY ST -	Conflict with existing Street Use Permit.	12B-0053	Refer to Agent - Refer to Agent	
	LINDEN ST	HAYES ST -	Conflict with existing Street Use Permit.	12B-0053	Refer to Agent - Refer to Agent	
	MCALLISTER ST	REDWOOD ST -	Conflict with existing Street Use Permit.	12B-0053	Refer to Agent - Refer to Agent	
	MYRTLE ST	GEARY BLVD -	Conflict with existing Street Use Permit.	12B-0053	Refer to Agent - Refer to Agent	
	OFARRELL ST \ STARR KING WAY	MYRTLE ST -	Conflict with existing Street Use Permit.	12B-0053	Refer to Agent - Refer to Agent	
	OLIVE ST	OFARRELL ST \ STARR KING WAY -	Conflict with existing Street Use Permit.	12B-0053	Refer to Agent - Refer to Agent	
	PETER YORKE WAY \ POST ST	DANIEL BURNHAM CT -	Conflict with existing Street Use Permit.	12B-0053	Refer to Agent - Refer to Agent	
	REDWOOD ST	GOLDEN GATE AVE -	Conflict with existing Street Use Permit.	12B-0053	Refer to Agent - Refer to Agent	
	SUTTER ST	FERN ST -	Conflict with existing Street Use Permit.	12B-0053	Refer to Agent - Refer to Agent	
	TURK ST	LARCH ST -	Conflict with existing Street Use Permit.	12B-0053	Refer to Agent - Refer to Agent	
	WILLOW ST	ELLIS ST -	Conflict with existing Street Use Permit.	12B-0053	Refer to Agent - Refer to Agent	
	EDDY ST	WILLOW ST -	Conflict with existing Street Use Permit.	12B-0056	Refer to Agent - Refer to Agent	
	ELLIS ST	OLIVE ST -	Conflict with existing Street Use Permit.	12B-0056	Refer to Agent - Refer to Agent	
	ELM ST	TURK ST -	Conflict with existing Street Use Permit.	12B-0056	Refer to Agent - Refer to Agent	
	FELL ST	Intersection	Conflict with existing Street Use Permit.	12B-0056	Refer to Agent - Refer to Agent	
	FELL ST	LINDEN ST -	Conflict with existing Street Use Permit.	12B-0056	Refer to Agent - Refer to Agent	
	FULTON ST	MCALLISTER ST -	Conflict with existing Street Use Permit.	12B-0056	Refer to Agent - Refer to Agent	

Street Name	From St	To St	Message	Job	Contact	Dates
	GOLDEN GATE AVE	ELM ST -	Conflict with existing Street Use Permit.	12B-0056	Refer to Agent - Refer to Agent	
	GROVE ST	FULTON ST -	Conflict with existing Street Use Permit.	12B-0056	Refer to Agent - Refer to Agent	
	HAYES ST	Intersection	Conflict with existing Street Use Permit.	12B-0056	Refer to Agent - Refer to Agent	
	HAYES ST	IVY ST -	Conflict with existing Street Use Permit.	12B-0056	Refer to Agent - Refer to Agent	
	IVY ST	GROVE ST -	Conflict with existing Street Use Permit.	12B-0056	Refer to Agent - Refer to Agent	
	LARCH ST	EDDY ST -	Conflict with existing Street Use Permit.	12B-0056	Refer to Agent - Refer to Agent	
	LINDEN ST	HAYES ST -	Conflict with existing Street Use Permit.	12B-0056	Refer to Agent - Refer to Agent	
	MCALLISTER ST	REDWOOD ST -	Conflict with existing Street Use Permit.	12B-0056	Refer to Agent - Refer to Agent	
	MYRTLE ST	GEARY BLVD -	Conflict with existing Street Use Permit.	12B-0056	Refer to Agent - Refer to Agent	
	OFARRELL ST \ STARR KING WAY	MYRTLE ST -	Conflict with existing Street Use Permit.	12B-0056	Refer to Agent - Refer to Agent	
	OLIVE ST	OFARRELL ST \ STARR KING WAY -	Conflict with existing Street Use Permit.	12B-0056	Refer to Agent - Refer to Agent	
	REDWOOD ST	GOLDEN GATE AVE -	Conflict with existing Street Use Permit.	12B-0056	Refer to Agent - Refer to Agent	
	TURK ST	Intersection	Conflict with existing Street Use Permit.	12B-0056	Refer to Agent - Refer to Agent	
	TURK ST	LARCH ST -	Conflict with existing Street Use Permit.	12B-0056	Refer to Agent - Refer to Agent	
	WILLOW ST	ELLIS ST -	Conflict with existing Street Use Permit.	12B-0056	Refer to Agent - Refer to Agent	
	FULTON ST	MCALLISTER ST -	Conflict with existing Street Use Permit.	12B-0059	Refer to Agent - Refer to Agent	
	GROVE ST	FULTON ST -	Conflict with existing Street Use Permit.	12B-0059	Refer to Agent - Refer to Agent	
	GROVE ST	Intersection	Conflict with existing Street Use Permit.	12B-0059	Refer to Agent - Refer to Agent	
	MCALLISTER ST	Intersection	Conflict with existing Street Use Permit.	12B-0059	Refer to Agent - Refer to Agent	
	AUSTIN ST	PINE ST -	Conflict with existing Street Use Permit.	12B-0065	Refer to Agent - Refer to Agent	
	BUSH ST	AUSTIN ST -	Conflict with existing Street Use Permit.	12B-0065	Refer to Agent - Refer to Agent	
	DANIEL BURNHAM CT	SUTTER ST -	Conflict with existing Street Use Permit.	12B-0065	Refer to Agent - Refer to Agent	
	FELL ST	LINDEN ST -	Conflict with existing Street Use Permit.	12B-0065	Refer to Agent - Refer to Agent	
	FERN ST	BUSH ST -	Conflict with existing Street Use Permit.	12B-0065	Refer to Agent - Refer to Agent	
	FULTON ST	MCALLISTER ST -	Conflict with existing Street Use Permit.	12B-0065	Refer to Agent - Refer to Agent	
	GOLDEN GATE AVE	Intersection	Conflict with existing Street Use Permit.	12B-0065	Refer to Agent - Refer to Agent	
	GROVE ST	FULTON ST -	Conflict with existing Street Use Permit.	12B-0065	Refer to Agent - Refer to Agent	
	HAYES ST	IVY ST -	Conflict with existing Street Use Permit.	12B-0065	Refer to Agent - Refer to Agent	
	IVY ST	GROVE ST -	Conflict with existing Street Use Permit.	12B-0065	Refer to Agent - Refer to Agent	

Street Name	From St	To St	Message	Job	Contact	Dates
	LINDEN ST	HAYES ST -	Conflict with existing Street Use Permit.	12B-0065	Refer to Agent - Refer to Agent	
	MCALLISTER ST	REDWOOD ST -	Conflict with existing Street Use Permit.	12B-0065	Refer to Agent - Refer to Agent	
	PETER YORKE WAY \ POST ST	DANIEL BURNHAM CT -	Conflict with existing Street Use Permit.	12B-0065	Refer to Agent - Refer to Agent	
	PINE ST	Intersection	Conflict with existing Street Use Permit.	12B-0065	Refer to Agent - Refer to Agent	
	REDWOOD ST	GOLDEN GATE AVE -	Conflict with existing Street Use Permit.	12B-0065	Refer to Agent - Refer to Agent	
	SUTTER ST	FERN ST -	Conflict with existing Street Use Permit.	12B-0065	Refer to Agent - Refer to Agent	
	GROVE ST	Intersection	Conflict with existing Street Use Permit.	12B-0067	Refer to Agent - Refer to Agent	
	HAYES ST	IVY ST -	Conflict with existing Street Use Permit.	12B-0067	Refer to Agent - Refer to Agent	
	IVY ST	GROVE ST -	Conflict with existing Street Use Permit.	12B-0067	Refer to Agent - Refer to Agent	
	EDDY ST	WILLOW ST -	Conflict with existing Street Use Permit.	12B-0069	Refer to Agent - Refer to Agent	
	ELLIS ST	OLIVE ST -	Conflict with existing Street Use Permit.	12B-0069	Refer to Agent - Refer to Agent	
	ELM ST	TURK ST -	Conflict with existing Street Use Permit.	12B-0069	Refer to Agent - Refer to Agent	
	GOLDEN GATE AVE	ELM ST -	Conflict with existing Street Use Permit.	12B-0069	Refer to Agent - Refer to Agent	
	LARCH ST	EDDY ST -	Conflict with existing Street Use Permit.	12B-0069	Refer to Agent - Refer to Agent	
	MCALLISTER ST	REDWOOD ST -	Conflict with existing Street Use Permit.	12B-0069	Refer to Agent - Refer to Agent	
	MYRTLE ST	Intersection	Conflict with existing Street Use Permit.	12B-0069	Refer to Agent - Refer to Agent	
	OFARRELL ST \ STARR KING WAY	MYRTLE ST -	Conflict with existing Street Use Permit.	12B-0069	Refer to Agent - Refer to Agent	
	OLIVE ST	OFARRELL ST \ STARR KING WAY -	Conflict with existing Street Use Permit.	12B-0069	Refer to Agent - Refer to Agent	
	REDWOOD ST	GOLDEN GATE AVE -	Conflict with existing Street Use Permit.	12B-0069	Refer to Agent - Refer to Agent	
	TURK ST	LARCH ST -	Conflict with existing Street Use Permit.	12B-0069	Refer to Agent - Refer to Agent	
	WILLOW ST	ELLIS ST -	Conflict with existing Street Use Permit.	12B-0069	Refer to Agent - Refer to Agent	
	EDDY ST	WILLOW ST -	Conflict with existing Street Use Permit.	12B-0080	Refer to Agent - Refer to Agent	
	ELLIS ST	OLIVE ST -	Conflict with existing Street Use Permit.	12B-0080	Refer to Agent - Refer to Agent	
	ELM ST	TURK ST -	Conflict with existing Street Use Permit.	12B-0080	Refer to Agent - Refer to Agent	
	GEARY BLVD	Intersection	Conflict with existing Street Use Permit.	12B-0080	Refer to Agent - Refer to Agent	
	GOLDEN GATE AVE	ELM ST -	Conflict with existing Street Use Permit.	12B-0080	Refer to Agent - Refer to Agent	
	LARCH ST	EDDY ST -	Conflict with existing Street Use Permit.	12B-0080	Refer to Agent - Refer to Agent	
	MCALLISTER ST	Intersection	Conflict with existing Street Use Permit.	12B-0080	Refer to Agent - Refer to Agent	
	MCALLISTER ST	REDWOOD ST -	Conflict with existing Street Use Permit.	12B-0080	Refer to Agent - Refer to Agent	

Street Name	From St	To St	Message	Job	Contact	Dates
	MYRTLE ST	GEARY BLVD -	Conflict with existing Street Use Permit.	12B-0080	Refer to Agent - Refer to Agent	
	OFARRELL ST \ STARR KING WAY	MYRTLE ST -	Conflict with existing Street Use Permit.	12B-0080	Refer to Agent - Refer to Agent	
	OLIVE ST	OFARRELL ST \ STARR KING WAY -	Conflict with existing Street Use Permit.	12B-0080	Refer to Agent - Refer to Agent	
	REDWOOD ST	GOLDEN GATE AVE -	Conflict with existing Street Use Permit.	12B-0080	Refer to Agent - Refer to Agent	
	TURK ST	LARCH ST -	Conflict with existing Street Use Permit.	12B-0080	Refer to Agent - Refer to Agent	
	WILLOW ST	ELLIS ST -	Conflict with existing Street Use Permit.	12B-0080	Refer to Agent - Refer to Agent	
	WILLOW ST	Intersection	Conflict with existing Street Use Permit.	12B-0080	Refer to Agent - Refer to Agent	
	AUSTIN ST	PINE ST -	Conflict with existing Street Use Permit.	12B-0088	Refer to Agent - Refer to Agent	
	BUSH ST	AUSTIN ST -	Conflict with existing Street Use Permit.	12B-0088	Refer to Agent - Refer to Agent	
	DANIEL BURNHAM CT	SUTTER ST -	Conflict with existing Street Use Permit.	12B-0088	Refer to Agent - Refer to Agent	
	FERN ST	BUSH ST -	Conflict with existing Street Use Permit.	12B-0088	Refer to Agent - Refer to Agent	
	PETER YORKE WAY \ POST ST	DANIEL BURNHAM CT -	Conflict with existing Street Use Permit.	12B-0088	Refer to Agent - Refer to Agent	
	PINE ST	Intersection	Conflict with existing Street Use Permit.	12B-0088	Refer to Agent - Refer to Agent	
	SUTTER ST	FERN ST -	Conflict with existing Street Use Permit.	12B-0088	Refer to Agent - Refer to Agent	
	AUSTIN ST	PINE ST -	Conflict with existing Street Use Permit.	12B-0090	Refer to Agent - Refer to Agent	
	BUSH ST	AUSTIN ST -	Conflict with existing Street Use Permit.	12B-0090	Refer to Agent - Refer to Agent	
	DANIEL BURNHAM CT	SUTTER ST -	Conflict with existing Street Use Permit.	12B-0090	Refer to Agent - Refer to Agent	
	EDDY ST	WILLOW ST -	Conflict with existing Street Use Permit.	12B-0090	Refer to Agent - Refer to Agent	
	ELLIS ST	OLIVE ST -	Conflict with existing Street Use Permit.	12B-0090	Refer to Agent - Refer to Agent	
	FELL ST	LINDEN ST -	Conflict with existing Street Use Permit.	12B-0090	Refer to Agent - Refer to Agent	
	FERN ST	BUSH ST -	Conflict with existing Street Use Permit.	12B-0090	Refer to Agent - Refer to Agent	
	FULTON ST	MCALLISTER ST -	Conflict with existing Street Use Permit.	12B-0090	Refer to Agent - Refer to Agent	
	GEARY BLVD	Intersection	Conflict with existing Street Use Permit.	12B-0090	Refer to Agent - Refer to Agent	
	GOLDEN GATE AVE	Intersection	Conflict with existing Street Use Permit.	12B-0090	Refer to Agent - Refer to Agent	
	GROVE ST	FULTON ST -	Conflict with existing Street Use Permit.	12B-0090	Refer to Agent - Refer to Agent	
	HAYES ST	IVY ST -	Conflict with existing Street Use Permit.	12B-0090	Refer to Agent - Refer to Agent	
	IVY ST	GROVE ST -	Conflict with existing Street Use Permit.	12B-0090	Refer to Agent - Refer to Agent	
	LARCH ST	EDDY ST -	Conflict with existing Street Use Permit.	12B-0090	Refer to Agent - Refer to Agent	
	LINDEN ST	HAYES ST -	Conflict with existing Street Use Permit.	12B-0090	Refer to Agent - Refer to Agent	

Street Name	From St	To St	Message	Job	Contact	Dates
	MCALLISTER ST	REDWOOD ST -	Conflict with existing Street Use Permit.	12B-0090	Refer to Agent - Refer to Agent	
	MYRTLE ST	GEARY BLVD -	Conflict with existing Street Use Permit.	12B-0090	Refer to Agent - Refer to Agent	
	OFARRELL ST \ STARR KING WAY	MYRTLE ST -	Conflict with existing Street Use Permit.	12B-0090	Refer to Agent - Refer to Agent	
	OLIVE ST	OFARRELL ST \ STARR KING WAY -	Conflict with existing Street Use Permit.	12B-0090	Refer to Agent - Refer to Agent	
	PETER YORKE WAY \ POST ST	DANIEL BURNHAM CT -	Conflict with existing Street Use Permit.	12B-0090	Refer to Agent - Refer to Agent	
	PINE ST	Intersection	Conflict with existing Street Use Permit.	12B-0090	Refer to Agent - Refer to Agent	
	REDWOOD ST	GOLDEN GATE AVE -	Conflict with existing Street Use Permit.	12B-0090	Refer to Agent - Refer to Agent	
	SUTTER ST	FERN ST -	Conflict with existing Street Use Permit.	12B-0090	Refer to Agent - Refer to Agent	
	TURK ST	LARCH ST -	Conflict with existing Street Use Permit.	12B-0090	Refer to Agent - Refer to Agent	
	WILLOW ST	ELLIS ST -	Conflict with existing Street Use Permit.	12B-0090	Refer to Agent - Refer to Agent	
	EDDY ST	WILLOW ST -	Conflict with existing Street Use Permit.	12B-0093	Refer to Agent - Refer to Agent	
	ELLIS ST	OLIVE ST -	Conflict with existing Street Use Permit.	12B-0093	Refer to Agent - Refer to Agent	
	ELM ST	TURK ST -	Conflict with existing Street Use Permit.	12B-0093	Refer to Agent - Refer to Agent	
	GOLDEN GATE AVE	ELM ST -	Conflict with existing Street Use Permit.	12B-0093	Refer to Agent - Refer to Agent	
	LARCH ST	EDDY ST -	Conflict with existing Street Use Permit.	12B-0093	Refer to Agent - Refer to Agent	
	MCALLISTER ST	Intersection	Conflict with existing Street Use Permit.	12B-0093	Refer to Agent - Refer to Agent	
	MCALLISTER ST	REDWOOD ST -	Conflict with existing Street Use Permit.	12B-0093	Refer to Agent - Refer to Agent	
	MYRTLE ST	GEARY BLVD -	Conflict with existing Street Use Permit.	12B-0093	Refer to Agent - Refer to Agent	
	OFARRELL ST \ STARR KING WAY	MYRTLE ST -	Conflict with existing Street Use Permit.	12B-0093	Refer to Agent - Refer to Agent	
	OLIVE ST	OFARRELL ST \ STARR KING WAY -	Conflict with existing Street Use Permit.	12B-0093	Refer to Agent - Refer to Agent	
	REDWOOD ST	GOLDEN GATE AVE -	Conflict with existing Street Use Permit.	12B-0093	Refer to Agent - Refer to Agent	
	TURK ST	LARCH ST -	Conflict with existing Street Use Permit.	12B-0093	Refer to Agent - Refer to Agent	
	WILLOW ST	ELLIS ST -	Conflict with existing Street Use Permit.	12B-0093	Refer to Agent - Refer to Agent	
	AUSTIN ST	PINE ST -	Conflict with existing Street Use Permit.	12B-0097	Refer to Agent - Refer to Agent	
	BUSH ST	AUSTIN ST -	Conflict with existing Street Use Permit.	12B-0097	Refer to Agent - Refer to Agent	
	CALIFORNIA ST	Intersection	Conflict with existing Street Use Permit.	12B-0097	Refer to Agent - Refer to Agent	
	DANIEL BURNHAM CT	SUTTER ST -	Conflict with existing Street Use Permit.	12B-0097	Refer to Agent - Refer to Agent	
	ELM ST	TURK ST -	Conflict with existing Street Use Permit.	12B-0097	Refer to Agent - Refer to Agent	
	FELL ST	Intersection	Conflict with existing Street Use Permit.	12B-0097	Refer to Agent - Refer to Agent	

Street Name	From St	To St	Message	Job	Contact	Dates
	FELL ST	LINDEN ST -	Conflict with existing Street Use Permit.	12B-0097	Refer to Agent - Refer to Agent	
	FERN ST	BUSH ST -	Conflict with existing Street Use Permit.	12B-0097	Refer to Agent - Refer to Agent	
	FULTON ST	MCALLISTER ST -	Conflict with existing Street Use Permit.	12B-0097	Refer to Agent - Refer to Agent	
	GEARY BLVD	PETER YORKE WAY \ POST ST -	Conflict with existing Street Use Permit.	12B-0097	Refer to Agent - Refer to Agent	
	GOLDEN GATE AVE	ELM ST -	Conflict with existing Street Use Permit.	12B-0097	Refer to Agent - Refer to Agent	
	GROVE ST	FULTON ST -	Conflict with existing Street Use Permit.	12B-0097	Refer to Agent - Refer to Agent	
	HAYES ST	IVY ST -	Conflict with existing Street Use Permit.	12B-0097	Refer to Agent - Refer to Agent	
	IVY ST	GROVE ST -	Conflict with existing Street Use Permit.	12B-0097	Refer to Agent - Refer to Agent	
	LINDEN ST	HAYES ST -	Conflict with existing Street Use Permit.	12B-0097	Refer to Agent - Refer to Agent	
	MCALLISTER ST	REDWOOD ST -	Conflict with existing Street Use Permit.	12B-0097	Refer to Agent - Refer to Agent	
	MYRTLE ST	GEARY BLVD -	Conflict with existing Street Use Permit.	12B-0097	Refer to Agent - Refer to Agent	
	OFARRELL ST \ STARR KING WAY	Intersection	Conflict with existing Street Use Permit.	12B-0097	Refer to Agent - Refer to Agent	
	OFARRELL ST \ STARR KING WAY	MYRTLE ST -	Conflict with existing Street Use Permit.	12B-0097	Refer to Agent - Refer to Agent	
	PETER YORKE WAY \ POST ST	DANIEL BURNHAM CT -	Conflict with existing Street Use Permit.	12B-0097	Refer to Agent - Refer to Agent	
	PETER YORKE WAY \ POST ST	Intersection	Conflict with existing Street Use Permit.	12B-0097	Refer to Agent - Refer to Agent	
	PINE ST	CALIFORNIA ST -	Conflict with existing Street Use Permit.	12B-0097	Refer to Agent - Refer to Agent	
	REDWOOD ST	GOLDEN GATE AVE -	Conflict with existing Street Use Permit.	12B-0097	Refer to Agent - Refer to Agent	
	SUTTER ST	FERN ST -	Conflict with existing Street Use Permit.	12B-0097	Refer to Agent - Refer to Agent	
	TURK ST	Intersection	Conflict with existing Street Use Permit.	12B-0097	Refer to Agent - Refer to Agent	
	GEARY BLVD	Intersection	Conflict with existing Street Use Permit.	12B-0104	Refer to Agent - Refer to Agent	
	FULTON ST	Intersection	Conflict with existing Street Use Permit.	12B-0106	Refer to Agent - Refer to Agent	
	FULTON ST	MCALLISTER ST -	Conflict with existing Street Use Permit.	12B-0106	Refer to Agent - Refer to Agent	
	GOLDEN GATE AVE	Intersection	Conflict with existing Street Use Permit.	12B-0106	Refer to Agent - Refer to Agent	
	GROVE ST	FULTON ST -	Conflict with existing Street Use Permit.	12B-0106	Refer to Agent - Refer to Agent	
	GROVE ST	Intersection	Conflict with existing Street Use Permit.	12B-0106	Refer to Agent - Refer to Agent	
	MCALLISTER ST	Intersection	Conflict with existing Street Use Permit.	12B-0106	Refer to Agent - Refer to Agent	
	MCALLISTER ST	REDWOOD ST -	Conflict with existing Street Use Permit.	12B-0106	Refer to Agent - Refer to Agent	
	REDWOOD ST	GOLDEN GATE AVE -	Conflict with existing Street Use Permit.	12B-0106	Refer to Agent - Refer to Agent	
	REDWOOD ST	Intersection	Conflict with existing Street Use Permit.	12B-0106	Refer to Agent - Refer to Agent	

Street Name	From St	To St	Message	Job	Contact	Dates
	AUSTIN ST	Intersection	Conflict with existing Street Use Permit.	12B-0107	Refer to Agent - Refer to Agent	
	AUSTIN ST	PINE ST -	Conflict with existing Street Use Permit.	12B-0107	Refer to Agent - Refer to Agent	
	BUSH ST	AUSTIN ST -	Conflict with existing Street Use Permit.	12B-0107	Refer to Agent - Refer to Agent	
	BUSH ST	Intersection	Conflict with existing Street Use Permit.	12B-0107	Refer to Agent - Refer to Agent	
	DANIEL BURNHAM CT	Intersection	Conflict with existing Street Use Permit.	12B-0107	Refer to Agent - Refer to Agent	
	DANIEL BURNHAM CT	SUTTER ST -	Conflict with existing Street Use Permit.	12B-0107	Refer to Agent - Refer to Agent	
	EDDY ST	Intersection	Conflict with existing Street Use Permit.	12B-0107	Refer to Agent - Refer to Agent	
	EDDY ST	WILLOW ST -	Conflict with existing Street Use Permit.	12B-0107	Refer to Agent - Refer to Agent	
	ELLIS ST	Intersection	Conflict with existing Street Use Permit.	12B-0107	Refer to Agent - Refer to Agent	
	ELLIS ST	OLIVE ST -	Conflict with existing Street Use Permit.	12B-0107	Refer to Agent - Refer to Agent	
	ELM ST	Intersection	Conflict with existing Street Use Permit.	12B-0107	Refer to Agent - Refer to Agent	
	ELM ST	TURK ST -	Conflict with existing Street Use Permit.	12B-0107	Refer to Agent - Refer to Agent	
	FELL ST	Intersection	Conflict with existing Street Use Permit.	12B-0107	Refer to Agent - Refer to Agent	
	FELL ST	LINDEN ST -	Conflict with existing Street Use Permit.	12B-0107	Refer to Agent - Refer to Agent	
	FERN ST	BUSH ST -	Conflict with existing Street Use Permit.	12B-0107	Refer to Agent - Refer to Agent	
	FERN ST	Intersection	Conflict with existing Street Use Permit.	12B-0107	Refer to Agent - Refer to Agent	
	FULTON ST	Intersection	Conflict with existing Street Use Permit.	12B-0107	Refer to Agent - Refer to Agent	
	FULTON ST	MCALLISTER ST -	Conflict with existing Street Use Permit.	12B-0107	Refer to Agent - Refer to Agent	
	GEARY BLVD	Intersection	Conflict with existing Street Use Permit.	12B-0107	Refer to Agent - Refer to Agent	
	GOLDEN GATE AVE	ELM ST -	Conflict with existing Street Use Permit.	12B-0107	Refer to Agent - Refer to Agent	
	GOLDEN GATE AVE	Intersection	Conflict with existing Street Use Permit.	12B-0107	Refer to Agent - Refer to Agent	
	GROVE ST	FULTON ST -	Conflict with existing Street Use Permit.	12B-0107	Refer to Agent - Refer to Agent	
	GROVE ST	Intersection	Conflict with existing Street Use Permit.	12B-0107	Refer to Agent - Refer to Agent	
	HAYES ST	Intersection	Conflict with existing Street Use Permit.	12B-0107	Refer to Agent - Refer to Agent	
	HAYES ST	IVY ST -	Conflict with existing Street Use Permit.	12B-0107	Refer to Agent - Refer to Agent	
	IVY ST	GROVE ST -	Conflict with existing Street Use Permit.	12B-0107	Refer to Agent - Refer to Agent	
	IVY ST	Intersection	Conflict with existing Street Use Permit.	12B-0107	Refer to Agent - Refer to Agent	
	LARCH ST	EDDY ST -	Conflict with existing Street Use Permit.	12B-0107	Refer to Agent - Refer to Agent	
	LARCH ST	Intersection	Conflict with existing Street Use Permit.	12B-0107	Refer to Agent - Refer to Agent	

Street Name	From St	To St	Message	Job	Contact	Dates
	LINDEN ST	HAYES ST -	Conflict with existing Street Use Permit.	12B-0107	Refer to Agent - Refer to Agent	
	LINDEN ST	Intersection	Conflict with existing Street Use Permit.	12B-0107	Refer to Agent - Refer to Agent	
	MCALLISTER ST	Intersection	Conflict with existing Street Use Permit.	12B-0107	Refer to Agent - Refer to Agent	
	MCALLISTER ST	REDWOOD ST -	Conflict with existing Street Use Permit.	12B-0107	Refer to Agent - Refer to Agent	
	MYRTLE ST	GEARY BLVD -	Conflict with existing Street Use Permit.	12B-0107	Refer to Agent - Refer to Agent	
	MYRTLE ST	Intersection	Conflict with existing Street Use Permit.	12B-0107	Refer to Agent - Refer to Agent	
	OFARRELL ST \ STARR KING WAY	Intersection	Conflict with existing Street Use Permit.	12B-0107	Refer to Agent - Refer to Agent	
	OFARRELL ST \ STARR KING WAY	MYRTLE ST -	Conflict with existing Street Use Permit.	12B-0107	Refer to Agent - Refer to Agent	
	OLIVE ST	Intersection	Conflict with existing Street Use Permit.	12B-0107	Refer to Agent - Refer to Agent	
	OLIVE ST	OFARRELL ST \ STARR KING WAY -	Conflict with existing Street Use Permit.	12B-0107	Refer to Agent - Refer to Agent	
	PETER YORKE WAY \ POST ST	DANIEL BURNHAM CT -	Conflict with existing Street Use Permit.	12B-0107	Refer to Agent - Refer to Agent	
	PETER YORKE WAY \ POST ST	Intersection	Conflict with existing Street Use Permit.	12B-0107	Refer to Agent - Refer to Agent	
	PINE ST	Intersection	Conflict with existing Street Use Permit.	12B-0107	Refer to Agent - Refer to Agent	
	REDWOOD ST	GOLDEN GATE AVE -	Conflict with existing Street Use Permit.	12B-0107	Refer to Agent - Refer to Agent	
	REDWOOD ST	Intersection	Conflict with existing Street Use Permit.	12B-0107	Refer to Agent - Refer to Agent	
	SUTTER ST	FERN ST -	Conflict with existing Street Use Permit.	12B-0107	Refer to Agent - Refer to Agent	
	SUTTER ST	Intersection	Conflict with existing Street Use Permit.	12B-0107	Refer to Agent - Refer to Agent	
	TURK ST	Intersection	Conflict with existing Street Use Permit.	12B-0107	Refer to Agent - Refer to Agent	
	TURK ST	LARCH ST -	Conflict with existing Street Use Permit.	12B-0107	Refer to Agent - Refer to Agent	
	WILLOW ST	ELLIS ST -	Conflict with existing Street Use Permit.	12B-0107	Refer to Agent - Refer to Agent	
	WILLOW ST	Intersection	Conflict with existing Street Use Permit.	12B-0107	Refer to Agent - Refer to Agent	
	AUSTIN ST	Intersection	Conflict with existing Street Use Permit.	12B-0111	Refer to Agent - Refer to Agent	
	AUSTIN ST	PINE ST -	Conflict with existing Street Use Permit.	12B-0111	Refer to Agent - Refer to Agent	
	BUSH ST	AUSTIN ST -	Conflict with existing Street Use Permit.	12B-0111	Refer to Agent - Refer to Agent	
	BUSH ST	Intersection	Conflict with existing Street Use Permit.	12B-0111	Refer to Agent - Refer to Agent	
	CALIFORNIA ST	Intersection	Conflict with existing Street Use Permit.	12B-0111	Refer to Agent - Refer to Agent	
	DANIEL BURNHAM CT	Intersection	Conflict with existing Street Use Permit.	12B-0111	Refer to Agent - Refer to Agent	
	DANIEL BURNHAM CT	SUTTER ST -	Conflict with existing Street Use Permit.	12B-0111	Refer to Agent - Refer to Agent	
	ELM ST	Intersection	Conflict with existing Street Use Permit.	12B-0111	Refer to Agent - Refer to Agent	

Street Name	From St	To St	Message	Job	Contact	Dates
	ELM ST	TURK ST -	Conflict with existing Street Use Permit.	12B-0111	Refer to Agent - Refer to Agent	
	FELL ST	Intersection	Conflict with existing Street Use Permit.	12B-0111	Refer to Agent - Refer to Agent	
	FELL ST	LINDEN ST -	Conflict with existing Street Use Permit.	12B-0111	Refer to Agent - Refer to Agent	
	FERN ST	BUSH ST -	Conflict with existing Street Use Permit.	12B-0111	Refer to Agent - Refer to Agent	
	FERN ST	Intersection	Conflict with existing Street Use Permit.	12B-0111	Refer to Agent - Refer to Agent	
	FULTON ST	Intersection	Conflict with existing Street Use Permit.	12B-0111	Refer to Agent - Refer to Agent	
	FULTON ST	MCALLISTER ST -	Conflict with existing Street Use Permit.	12B-0111	Refer to Agent - Refer to Agent	
	GEARY BLVD	Intersection	Conflict with existing Street Use Permit.	12B-0111	Refer to Agent - Refer to Agent	
	GEARY BLVD	PETER YORKE WAY \ POST ST -	Conflict with existing Street Use Permit.	12B-0111	Refer to Agent - Refer to Agent	
	GOLDEN GATE AVE	ELM ST -	Conflict with existing Street Use Permit.	12B-0111	Refer to Agent - Refer to Agent	
	GOLDEN GATE AVE	Intersection	Conflict with existing Street Use Permit.	12B-0111	Refer to Agent - Refer to Agent	
	GROVE ST	FULTON ST -	Conflict with existing Street Use Permit.	12B-0111	Refer to Agent - Refer to Agent	
	GROVE ST	Intersection	Conflict with existing Street Use Permit.	12B-0111	Refer to Agent - Refer to Agent	
	HAYES ST	Intersection	Conflict with existing Street Use Permit.	12B-0111	Refer to Agent - Refer to Agent	
	HAYES ST	IVY ST -	Conflict with existing Street Use Permit.	12B-0111	Refer to Agent - Refer to Agent	
	IVY ST	GROVE ST -	Conflict with existing Street Use Permit.	12B-0111	Refer to Agent - Refer to Agent	
	IVY ST	Intersection	Conflict with existing Street Use Permit.	12B-0111	Refer to Agent - Refer to Agent	
	LINDEN ST	HAYES ST -	Conflict with existing Street Use Permit.	12B-0111	Refer to Agent - Refer to Agent	
	LINDEN ST	Intersection	Conflict with existing Street Use Permit.	12B-0111	Refer to Agent - Refer to Agent	
	MCALLISTER ST	Intersection	Conflict with existing Street Use Permit.	12B-0111	Refer to Agent - Refer to Agent	
	MCALLISTER ST	REDWOOD ST -	Conflict with existing Street Use Permit.	12B-0111	Refer to Agent - Refer to Agent	
	MYRTLE ST	GEARY BLVD -	Conflict with existing Street Use Permit.	12B-0111	Refer to Agent - Refer to Agent	
	MYRTLE ST	Intersection	Conflict with existing Street Use Permit.	12B-0111	Refer to Agent - Refer to Agent	
	OFARRELL ST \ STARR KING WAY	Intersection	Conflict with existing Street Use Permit.	12B-0111	Refer to Agent - Refer to Agent	
	OFARRELL ST \ STARR KING WAY	MYRTLE ST -	Conflict with existing Street Use Permit.	12B-0111	Refer to Agent - Refer to Agent	
	PETER YORKE WAY \ POST ST	DANIEL BURNHAM CT -	Conflict with existing Street Use Permit.	12B-0111	Refer to Agent - Refer to Agent	
	PETER YORKE WAY \ POST ST	Intersection	Conflict with existing Street Use Permit.	12B-0111	Refer to Agent - Refer to Agent	
	PINE ST	CALIFORNIA ST -	Conflict with existing Street Use Permit.	12B-0111	Refer to Agent - Refer to Agent	
	PINE ST	Intersection	Conflict with existing Street Use Permit.	12B-0111	Refer to Agent - Refer to Agent	

Street Name	From St	To St	Message	Job	Contact	Dates
	REDWOOD ST	GOLDEN GATE AVE -	Conflict with existing Street Use Permit.	12B-0111	Refer to Agent - Refer to Agent	
	REDWOOD ST	Intersection	Conflict with existing Street Use Permit.	12B-0111	Refer to Agent - Refer to Agent	
	SUTTER ST	FERN ST -	Conflict with existing Street Use Permit.	12B-0111	Refer to Agent - Refer to Agent	
	SUTTER ST	Intersection	Conflict with existing Street Use Permit.	12B-0111	Refer to Agent - Refer to Agent	
	TURK ST	Intersection	Conflict with existing Street Use Permit.	12B-0111	Refer to Agent - Refer to Agent	
	GROVE ST	Intersection	Conflict with existing Street Use Permit.	12B-0112	Refer to Agent - Refer to Agent	
	HAYES ST	Intersection	Conflict with existing Street Use Permit.	12B-0112	Refer to Agent - Refer to Agent	
	HAYES ST	IVY ST -	Conflict with existing Street Use Permit.	12B-0112	Refer to Agent - Refer to Agent	
	IVY ST	GROVE ST -	Conflict with existing Street Use Permit.	12B-0112	Refer to Agent - Refer to Agent	
	IVY ST	Intersection	Conflict with existing Street Use Permit.	12B-0112	Refer to Agent - Refer to Agent	
	SUTTER ST	Intersection	Conflict with existing Street Use Permit.	12B-0115	Refer to Agent - Refer to Agent	
	AUSTIN ST	PINE ST -	Conflict with existing Street Use Permit.	12B-0116	Refer to Agent - Refer to Agent	
	BUSH ST	AUSTIN ST -	Conflict with existing Street Use Permit.	12B-0116	Refer to Agent - Refer to Agent	
	CALIFORNIA ST	Intersection	Conflict with existing Street Use Permit.	12B-0116	Refer to Agent - Refer to Agent	
	DANIEL BURNHAM CT	SUTTER ST -	Conflict with existing Street Use Permit.	12B-0116	Refer to Agent - Refer to Agent	
	EDDY ST	WILLOW ST -	Conflict with existing Street Use Permit.	12B-0116	Refer to Agent - Refer to Agent	
	ELLIS ST	Intersection	Conflict with existing Street Use Permit.	12B-0116	Refer to Agent - Refer to Agent	
	ELLIS ST	OLIVE ST -	Conflict with existing Street Use Permit.	12B-0116	Refer to Agent - Refer to Agent	
	ELM ST	TURK ST -	Conflict with existing Street Use Permit.	12B-0116	Refer to Agent - Refer to Agent	
	FELL ST	LINDEN ST -	Conflict with existing Street Use Permit.	12B-0116	Refer to Agent - Refer to Agent	
	FERN ST	BUSH ST -	Conflict with existing Street Use Permit.	12B-0116	Refer to Agent - Refer to Agent	
	FULTON ST	MCALLISTER ST -	Conflict with existing Street Use Permit.	12B-0116	Refer to Agent - Refer to Agent	
	GEARY BLVD	PETER YORKE WAY \ POST ST -	Conflict with existing Street Use Permit.	12B-0116	Refer to Agent - Refer to Agent	
	GOLDEN GATE AVE	ELM ST -	Conflict with existing Street Use Permit.	12B-0116	Refer to Agent - Refer to Agent	
	GROVE ST	FULTON ST -	Conflict with existing Street Use Permit.	12B-0116	Refer to Agent - Refer to Agent	
	GROVE ST	Intersection	Conflict with existing Street Use Permit.	12B-0116	Refer to Agent - Refer to Agent	
	HAYES ST	IVY ST -	Conflict with existing Street Use Permit.	12B-0116	Refer to Agent - Refer to Agent	
	IVY ST	GROVE ST -	Conflict with existing Street Use Permit.	12B-0116	Refer to Agent - Refer to Agent	
	LARCH ST	EDDY ST -	Conflict with existing Street Use Permit.	12B-0116	Refer to Agent - Refer to Agent	

Street Name	From St	To St	Message	Job	Contact	Dates
	LINDEN ST	HAYES ST -	Conflict with existing Street Use Permit.	12B-0116	Refer to Agent - Refer to Agent	
	MCALLISTER ST	Intersection	Conflict with existing Street Use Permit.	12B-0116	Refer to Agent - Refer to Agent	
	MCALLISTER ST	REDWOOD ST -	Conflict with existing Street Use Permit.	12B-0116	Refer to Agent - Refer to Agent	
	MYRTLE ST	GEARY BLVD -	Conflict with existing Street Use Permit.	12B-0116	Refer to Agent - Refer to Agent	
	OFARRELL ST \ STARR KING WAY	MYRTLE ST -	Conflict with existing Street Use Permit.	12B-0116	Refer to Agent - Refer to Agent	
	OLIVE ST	OFARRELL ST \ STARR KING WAY -	Conflict with existing Street Use Permit.	12B-0116	Refer to Agent - Refer to Agent	
	PETER YORKE WAY \ POST ST	DANIEL BURNHAM CT -	Conflict with existing Street Use Permit.	12B-0116	Refer to Agent - Refer to Agent	
	PETER YORKE WAY \ POST ST	Intersection	Conflict with existing Street Use Permit.	12B-0116	Refer to Agent - Refer to Agent	
	PINE ST	CALIFORNIA ST -	Conflict with existing Street Use Permit.	12B-0116	Refer to Agent - Refer to Agent	
	REDWOOD ST	GOLDEN GATE AVE -	Conflict with existing Street Use Permit.	12B-0116	Refer to Agent - Refer to Agent	
	SUTTER ST	FERN ST -	Conflict with existing Street Use Permit.	12B-0116	Refer to Agent - Refer to Agent	
	TURK ST	Intersection	Conflict with existing Street Use Permit.	12B-0116	Refer to Agent - Refer to Agent	
	TURK ST	LARCH ST -	Conflict with existing Street Use Permit.	12B-0116	Refer to Agent - Refer to Agent	
	WILLOW ST	ELLIS ST -	Conflict with existing Street Use Permit.	12B-0116	Refer to Agent - Refer to Agent	
	AUSTIN ST	PINE ST -	Conflict with existing Street Use Permit.	12B-0117	Refer to Agent - Refer to Agent	
	BUSH ST	AUSTIN ST -	Conflict with existing Street Use Permit.	12B-0117	Refer to Agent - Refer to Agent	
	CALIFORNIA ST	SACRAMENTO ST -	Conflict with existing Street Use Permit.	12B-0117	Refer to Agent - Refer to Agent	
	DANIEL BURNHAM CT	SUTTER ST -	Conflict with existing Street Use Permit.	12B-0117	Refer to Agent - Refer to Agent	
	EDDY ST	WILLOW ST -	Conflict with existing Street Use Permit.	12B-0117	Refer to Agent - Refer to Agent	
	ELLIS ST	OLIVE ST -	Conflict with existing Street Use Permit.	12B-0117	Refer to Agent - Refer to Agent	
	ELM ST	TURK ST -	Conflict with existing Street Use Permit.	12B-0117	Refer to Agent - Refer to Agent	
	FELL ST	LINDEN ST -	Conflict with existing Street Use Permit.	12B-0117	Refer to Agent - Refer to Agent	
	FERN ST	BUSH ST -	Conflict with existing Street Use Permit.	12B-0117	Refer to Agent - Refer to Agent	
	FULTON ST	MCALLISTER ST -	Conflict with existing Street Use Permit.	12B-0117	Refer to Agent - Refer to Agent	
	GEARY BLVD	PETER YORKE WAY \ POST ST -	Conflict with existing Street Use Permit.	12B-0117	Refer to Agent - Refer to Agent	
	GOLDEN GATE AVE	ELM ST -	Conflict with existing Street Use Permit.	12B-0117	Refer to Agent - Refer to Agent	
	GROVE ST	FULTON ST -	Conflict with existing Street Use Permit.	12B-0117	Refer to Agent - Refer to Agent	
	HAYES ST	IVY ST -	Conflict with existing Street Use Permit.	12B-0117	Refer to Agent - Refer to Agent	
	IVY ST	GROVE ST -	Conflict with existing Street Use Permit.	12B-0117	Refer to Agent - Refer to Agent	

Street Name	From St	To St	Message	Job	Contact	Dates
	LARCH ST	EDDY ST -	Conflict with existing Street Use Permit.	12B-0117	Refer to Agent - Refer to Agent	
	LINDEN ST	HAYES ST -	Conflict with existing Street Use Permit.	12B-0117	Refer to Agent - Refer to Agent	
	MCALLISTER ST	REDWOOD ST -	Conflict with existing Street Use Permit.	12B-0117	Refer to Agent - Refer to Agent	
	MYRTLE ST	GEARY BLVD -	Conflict with existing Street Use Permit.	12B-0117	Refer to Agent - Refer to Agent	
	OFARRELL ST \ STARR KING WAY	MYRTLE ST -	Conflict with existing Street Use Permit.	12B-0117	Refer to Agent - Refer to Agent	
	OLIVE ST	OFARRELL ST \ STARR KING WAY -	Conflict with existing Street Use Permit.	12B-0117	Refer to Agent - Refer to Agent	
	PETER YORKE WAY \ POST ST	DANIEL BURNHAM CT -	Conflict with existing Street Use Permit.	12B-0117	Refer to Agent - Refer to Agent	
	PINE ST	CALIFORNIA ST -	Conflict with existing Street Use Permit.	12B-0117	Refer to Agent - Refer to Agent	
	REDWOOD ST	GOLDEN GATE AVE -	Conflict with existing Street Use Permit.	12B-0117	Refer to Agent - Refer to Agent	
	SACRAMENTO ST	CLAY ST -	Conflict with existing Street Use Permit.	12B-0117	Refer to Agent - Refer to Agent	
	SUTTER ST	FERN ST -	Conflict with existing Street Use Permit.	12B-0117	Refer to Agent - Refer to Agent	
	TURK ST	LARCH ST -	Conflict with existing Street Use Permit.	12B-0117	Refer to Agent - Refer to Agent	
	WILLOW ST	ELLIS ST -	Conflict with existing Street Use Permit.	12B-0117	Refer to Agent - Refer to Agent	
	AUSTIN ST	PINE ST -	Conflict with existing Street Use Permit.	12B-0118	Refer to Agent - Refer to Agent	
	BUSH ST	AUSTIN ST -	Conflict with existing Street Use Permit.	12B-0118	Refer to Agent - Refer to Agent	
	CALIFORNIA ST	Intersection	Conflict with existing Street Use Permit.	12B-0118	Refer to Agent - Refer to Agent	
	DANIEL BURNHAM CT	SUTTER ST -	Conflict with existing Street Use Permit.	12B-0118	Refer to Agent - Refer to Agent	
	EDDY ST	WILLOW ST -	Conflict with existing Street Use Permit.	12B-0118	Refer to Agent - Refer to Agent	
	ELLIS ST	OLIVE ST -	Conflict with existing Street Use Permit.	12B-0118	Refer to Agent - Refer to Agent	
	ELM ST	TURK ST -	Conflict with existing Street Use Permit.	12B-0118	Refer to Agent - Refer to Agent	
	FELL ST	LINDEN ST -	Conflict with existing Street Use Permit.	12B-0118	Refer to Agent - Refer to Agent	
	FERN ST	BUSH ST -	Conflict with existing Street Use Permit.	12B-0118	Refer to Agent - Refer to Agent	
	FULTON ST	MCALLISTER ST -	Conflict with existing Street Use Permit.	12B-0118	Refer to Agent - Refer to Agent	
	GEARY BLVD	PETER YORKE WAY \ POST ST -	Conflict with existing Street Use Permit.	12B-0118	Refer to Agent - Refer to Agent	
	GOLDEN GATE AVE	ELM ST -	Conflict with existing Street Use Permit.	12B-0118	Refer to Agent - Refer to Agent	
	GROVE ST	FULTON ST -	Conflict with existing Street Use Permit.	12B-0118	Refer to Agent - Refer to Agent	
	HAYES ST	IVY ST -	Conflict with existing Street Use Permit.	12B-0118	Refer to Agent - Refer to Agent	
	IVY ST	GROVE ST -	Conflict with existing Street Use Permit.	12B-0118	Refer to Agent - Refer to Agent	
	LARCH ST	EDDY ST -	Conflict with existing Street Use Permit.	12B-0118	Refer to Agent - Refer to Agent	

Street Name	From St	To St	Message	Job	Contact	Dates
	LINDEN ST	HAYES ST -	Conflict with existing Street Use Permit.	12B-0118	Refer to Agent - Refer to Agent	
	MCALLISTER ST	REDWOOD ST -	Conflict with existing Street Use Permit.	12B-0118	Refer to Agent - Refer to Agent	
	MYRTLE ST	GEARY BLVD -	Conflict with existing Street Use Permit.	12B-0118	Refer to Agent - Refer to Agent	
	OFARRELL ST \ STARR KING WAY	MYRTLE ST -	Conflict with existing Street Use Permit.	12B-0118	Refer to Agent - Refer to Agent	
	OLIVE ST	OFARRELL ST \ STARR KING WAY -	Conflict with existing Street Use Permit.	12B-0118	Refer to Agent - Refer to Agent	
	PETER YORKE WAY \ POST ST	DANIEL BURNHAM CT -	Conflict with existing Street Use Permit.	12B-0118	Refer to Agent - Refer to Agent	
	PETER YORKE WAY \ POST ST	Intersection	Conflict with existing Street Use Permit.	12B-0118	Refer to Agent - Refer to Agent	
	PINE ST	CALIFORNIA ST -	Conflict with existing Street Use Permit.	12B-0118	Refer to Agent - Refer to Agent	
	REDWOOD ST	GOLDEN GATE AVE -	Conflict with existing Street Use Permit.	12B-0118	Refer to Agent - Refer to Agent	
	SUTTER ST	FERN ST -	Conflict with existing Street Use Permit.	12B-0118	Refer to Agent - Refer to Agent	
	TURK ST	Intersection	Conflict with existing Street Use Permit.	12B-0118	Refer to Agent - Refer to Agent	
	TURK ST	LARCH ST -	Conflict with existing Street Use Permit.	12B-0118	Refer to Agent - Refer to Agent	
	WILLOW ST	ELLIS ST -	Conflict with existing Street Use Permit.	12B-0118	Refer to Agent - Refer to Agent	
	AUSTIN ST	Intersection	Conflict with existing Street Use Permit.	12B-0119	Refer to Agent - Refer to Agent	
	AUSTIN ST	PINE ST -	Conflict with existing Street Use Permit.	12B-0119	Refer to Agent - Refer to Agent	
	BUSH ST	AUSTIN ST -	Conflict with existing Street Use Permit.	12B-0119	Refer to Agent - Refer to Agent	
	BUSH ST	Intersection	Conflict with existing Street Use Permit.	12B-0119	Refer to Agent - Refer to Agent	
	CALIFORNIA ST	Intersection	Conflict with existing Street Use Permit.	12B-0119	Refer to Agent - Refer to Agent	
	DANIEL BURNHAM CT	Intersection	Conflict with existing Street Use Permit.	12B-0119	Refer to Agent - Refer to Agent	
	DANIEL BURNHAM CT	SUTTER ST -	Conflict with existing Street Use Permit.	12B-0119	Refer to Agent - Refer to Agent	
	EDDY ST	Intersection	Conflict with existing Street Use Permit.	12B-0119	Refer to Agent - Refer to Agent	
	EDDY ST	WILLOW ST -	Conflict with existing Street Use Permit.	12B-0119	Refer to Agent - Refer to Agent	
	ELLIS ST	Intersection	Conflict with existing Street Use Permit.	12B-0119	Refer to Agent - Refer to Agent	
	ELLIS ST	OLIVE ST -	Conflict with existing Street Use Permit.	12B-0119	Refer to Agent - Refer to Agent	
	ELM ST	Intersection	Conflict with existing Street Use Permit.	12B-0119	Refer to Agent - Refer to Agent	
	ELM ST	TURK ST -	Conflict with existing Street Use Permit.	12B-0119	Refer to Agent - Refer to Agent	
	FELL ST	Intersection	Conflict with existing Street Use Permit.	12B-0119	Refer to Agent - Refer to Agent	
	FELL ST	LINDEN ST -	Conflict with existing Street Use Permit.	12B-0119	Refer to Agent - Refer to Agent	
	FERN ST	BUSH ST -	Conflict with existing Street Use Permit.	12B-0119	Refer to Agent - Refer to Agent	

Street Name	From St	To St	Message	Job	Contact	Dates
	FERN ST	Intersection	Conflict with existing Street Use Permit.	12B-0119	Refer to Agent - Refer to Agent	
	FULTON ST	Intersection	Conflict with existing Street Use Permit.	12B-0119	Refer to Agent - Refer to Agent	
	FULTON ST	MCALLISTER ST -	Conflict with existing Street Use Permit.	12B-0119	Refer to Agent - Refer to Agent	
	GEARY BLVD	Intersection	Conflict with existing Street Use Permit.	12B-0119	Refer to Agent - Refer to Agent	
	GEARY BLVD	PETER YORKE WAY \ POST ST -	Conflict with existing Street Use Permit.	12B-0119	Refer to Agent - Refer to Agent	
	GOLDEN GATE AVE	ELM ST -	Conflict with existing Street Use Permit.	12B-0119	Refer to Agent - Refer to Agent	
	GOLDEN GATE AVE	Intersection	Conflict with existing Street Use Permit.	12B-0119	Refer to Agent - Refer to Agent	
	GROVE ST	FULTON ST -	Conflict with existing Street Use Permit.	12B-0119	Refer to Agent - Refer to Agent	
	GROVE ST	Intersection	Conflict with existing Street Use Permit.	12B-0119	Refer to Agent - Refer to Agent	
	HAYES ST	Intersection	Conflict with existing Street Use Permit.	12B-0119	Refer to Agent - Refer to Agent	
	HAYES ST	IVY ST -	Conflict with existing Street Use Permit.	12B-0119	Refer to Agent - Refer to Agent	
	IVY ST	GROVE ST -	Conflict with existing Street Use Permit.	12B-0119	Refer to Agent - Refer to Agent	
	IVY ST	Intersection	Conflict with existing Street Use Permit.	12B-0119	Refer to Agent - Refer to Agent	
	LARCH ST	EDDY ST -	Conflict with existing Street Use Permit.	12B-0119	Refer to Agent - Refer to Agent	
	LARCH ST	Intersection	Conflict with existing Street Use Permit.	12B-0119	Refer to Agent - Refer to Agent	
	LINDEN ST	HAYES ST -	Conflict with existing Street Use Permit.	12B-0119	Refer to Agent - Refer to Agent	
	LINDEN ST	Intersection	Conflict with existing Street Use Permit.	12B-0119	Refer to Agent - Refer to Agent	
	MCALLISTER ST	Intersection	Conflict with existing Street Use Permit.	12B-0119	Refer to Agent - Refer to Agent	
	MCALLISTER ST	REDWOOD ST -	Conflict with existing Street Use Permit.	12B-0119	Refer to Agent - Refer to Agent	
	MYRTLE ST	GEARY BLVD -	Conflict with existing Street Use Permit.	12B-0119	Refer to Agent - Refer to Agent	
	MYRTLE ST	Intersection	Conflict with existing Street Use Permit.	12B-0119	Refer to Agent - Refer to Agent	
	OFARRELL ST \ STARR KING WAY	Intersection	Conflict with existing Street Use Permit.	12B-0119	Refer to Agent - Refer to Agent	
	OFARRELL ST \ STARR KING WAY	MYRTLE ST -	Conflict with existing Street Use Permit.	12B-0119	Refer to Agent - Refer to Agent	
	OLIVE ST	Intersection	Conflict with existing Street Use Permit.	12B-0119	Refer to Agent - Refer to Agent	
	OLIVE ST	OFARRELL ST \ STARR KING WAY -	Conflict with existing Street Use Permit.	12B-0119	Refer to Agent - Refer to Agent	
	PETER YORKE WAY \ POST ST	DANIEL BURNHAM CT -	Conflict with existing Street Use Permit.	12B-0119	Refer to Agent - Refer to Agent	
	PETER YORKE WAY \ POST ST	Intersection	Conflict with existing Street Use Permit.	12B-0119	Refer to Agent - Refer to Agent	
	PINE ST	CALIFORNIA ST -	Conflict with existing Street Use Permit.	12B-0119	Refer to Agent - Refer to Agent	
	PINE ST	Intersection	Conflict with existing Street Use Permit.	12B-0119	Refer to Agent - Refer to Agent	

Street Name	From St	To St	Message	Job	Contact	Dates
	REDWOOD ST	GOLDEN GATE AVE -	Conflict with existing Street Use Permit.	12B-0119	Refer to Agent - Refer to Agent	
	REDWOOD ST	Intersection	Conflict with existing Street Use Permit.	12B-0119	Refer to Agent - Refer to Agent	
	SUTTER ST	FERN ST -	Conflict with existing Street Use Permit.	12B-0119	Refer to Agent - Refer to Agent	
	SUTTER ST	Intersection	Conflict with existing Street Use Permit.	12B-0119	Refer to Agent - Refer to Agent	
	TURK ST	Intersection	Conflict with existing Street Use Permit.	12B-0119	Refer to Agent - Refer to Agent	
	TURK ST	LARCH ST -	Conflict with existing Street Use Permit.	12B-0119	Refer to Agent - Refer to Agent	
	WILLOW ST	ELLIS ST -	Conflict with existing Street Use Permit.	12B-0119	Refer to Agent - Refer to Agent	
	WILLOW ST	Intersection	Conflict with existing Street Use Permit.	12B-0119	Refer to Agent - Refer to Agent	
	AUSTIN ST	Intersection	Conflict with existing Street Use Permit.	12B-0122	Refer to Agent - Refer to Agent	
	AUSTIN ST	PINE ST -	Conflict with existing Street Use Permit.	12B-0122	Refer to Agent - Refer to Agent	
	BUSH ST	AUSTIN ST -	Conflict with existing Street Use Permit.	12B-0122	Refer to Agent - Refer to Agent	
	BUSH ST	Intersection	Conflict with existing Street Use Permit.	12B-0122	Refer to Agent - Refer to Agent	
	CALIFORNIA ST	Intersection	Conflict with existing Street Use Permit.	12B-0122	Refer to Agent - Refer to Agent	
	DANIEL BURNHAM CT	Intersection	Conflict with existing Street Use Permit.	12B-0122	Refer to Agent - Refer to Agent	
	DANIEL BURNHAM CT	SUTTER ST -	Conflict with existing Street Use Permit.	12B-0122	Refer to Agent - Refer to Agent	
	EDDY ST	Intersection	Conflict with existing Street Use Permit.	12B-0122	Refer to Agent - Refer to Agent	
	EDDY ST	WILLOW ST -	Conflict with existing Street Use Permit.	12B-0122	Refer to Agent - Refer to Agent	
	ELLIS ST	Intersection	Conflict with existing Street Use Permit.	12B-0122	Refer to Agent - Refer to Agent	
	ELLIS ST	OLIVE ST -	Conflict with existing Street Use Permit.	12B-0122	Refer to Agent - Refer to Agent	
	ELM ST	Intersection	Conflict with existing Street Use Permit.	12B-0122	Refer to Agent - Refer to Agent	
	ELM ST	TURK ST -	Conflict with existing Street Use Permit.	12B-0122	Refer to Agent - Refer to Agent	
	FELL ST	Intersection	Conflict with existing Street Use Permit.	12B-0122	Refer to Agent - Refer to Agent	
	FELL ST	LINDEN ST -	Conflict with existing Street Use Permit.	12B-0122	Refer to Agent - Refer to Agent	
	FERN ST	BUSH ST -	Conflict with existing Street Use Permit.	12B-0122	Refer to Agent - Refer to Agent	
	FERN ST	Intersection	Conflict with existing Street Use Permit.	12B-0122	Refer to Agent - Refer to Agent	
	FULTON ST	Intersection	Conflict with existing Street Use Permit.	12B-0122	Refer to Agent - Refer to Agent	
	FULTON ST	MCALLISTER ST -	Conflict with existing Street Use Permit.	12B-0122	Refer to Agent - Refer to Agent	
	GEARY BLVD	Intersection	Conflict with existing Street Use Permit.	12B-0122	Refer to Agent - Refer to Agent	
	GEARY BLVD	PETER YORKE WAY \ POST ST -	Conflict with existing Street Use Permit.	12B-0122	Refer to Agent - Refer to Agent	

Street Name	From St	To St	Message	Job	Contact	Dates
	GOLDEN GATE AVE	ELM ST -	Conflict with existing Street Use Permit.	12B-0122	Refer to Agent - Refer to Agent	
	GOLDEN GATE AVE	Intersection	Conflict with existing Street Use Permit.	12B-0122	Refer to Agent - Refer to Agent	
	GROVE ST	FULTON ST -	Conflict with existing Street Use Permit.	12B-0122	Refer to Agent - Refer to Agent	
	GROVE ST	Intersection	Conflict with existing Street Use Permit.	12B-0122	Refer to Agent - Refer to Agent	
	HAYES ST	Intersection	Conflict with existing Street Use Permit.	12B-0122	Refer to Agent - Refer to Agent	
	HAYES ST	IVY ST -	Conflict with existing Street Use Permit.	12B-0122	Refer to Agent - Refer to Agent	
	IVY ST	GROVE ST -	Conflict with existing Street Use Permit.	12B-0122	Refer to Agent - Refer to Agent	
	IVY ST	Intersection	Conflict with existing Street Use Permit.	12B-0122	Refer to Agent - Refer to Agent	
	LARCH ST	EDDY ST -	Conflict with existing Street Use Permit.	12B-0122	Refer to Agent - Refer to Agent	
	LARCH ST	Intersection	Conflict with existing Street Use Permit.	12B-0122	Refer to Agent - Refer to Agent	
	LINDEN ST	HAYES ST -	Conflict with existing Street Use Permit.	12B-0122	Refer to Agent - Refer to Agent	
	LINDEN ST	Intersection	Conflict with existing Street Use Permit.	12B-0122	Refer to Agent - Refer to Agent	
	MCALLISTER ST	Intersection	Conflict with existing Street Use Permit.	12B-0122	Refer to Agent - Refer to Agent	
	MCALLISTER ST	REDWOOD ST -	Conflict with existing Street Use Permit.	12B-0122	Refer to Agent - Refer to Agent	
	MYRTLE ST	GEARY BLVD -	Conflict with existing Street Use Permit.	12B-0122	Refer to Agent - Refer to Agent	
	MYRTLE ST	Intersection	Conflict with existing Street Use Permit.	12B-0122	Refer to Agent - Refer to Agent	
	OFARRELL ST \ STARR KING WAY	Intersection	Conflict with existing Street Use Permit.	12B-0122	Refer to Agent - Refer to Agent	
	OFARRELL ST \ STARR KING WAY	MYRTLE ST -	Conflict with existing Street Use Permit.	12B-0122	Refer to Agent - Refer to Agent	
	OLIVE ST	Intersection	Conflict with existing Street Use Permit.	12B-0122	Refer to Agent - Refer to Agent	
	OLIVE ST	OFARRELL ST \ STARR KING WAY -	Conflict with existing Street Use Permit.	12B-0122	Refer to Agent - Refer to Agent	
	PETER YORKE WAY \ POST ST	DANIEL BURNHAM CT -	Conflict with existing Street Use Permit.	12B-0122	Refer to Agent - Refer to Agent	
	PETER YORKE WAY \ POST ST	Intersection	Conflict with existing Street Use Permit.	12B-0122	Refer to Agent - Refer to Agent	
	PINE ST	CALIFORNIA ST -	Conflict with existing Street Use Permit.	12B-0122	Refer to Agent - Refer to Agent	
	PINE ST	Intersection	Conflict with existing Street Use Permit.	12B-0122	Refer to Agent - Refer to Agent	
	REDWOOD ST	GOLDEN GATE AVE -	Conflict with existing Street Use Permit.	12B-0122	Refer to Agent - Refer to Agent	
	REDWOOD ST	Intersection	Conflict with existing Street Use Permit.	12B-0122	Refer to Agent - Refer to Agent	
	SUTTER ST	FERN ST -	Conflict with existing Street Use Permit.	12B-0122	Refer to Agent - Refer to Agent	
	SUTTER ST	Intersection	Conflict with existing Street Use Permit.	12B-0122	Refer to Agent - Refer to Agent	
	TURK ST	Intersection	Conflict with existing Street Use Permit.	12B-0122	Refer to Agent - Refer to Agent	

Street Name	From St	To St	Message	Job	Contact	Dates
	TURK ST	LARCH ST -	Conflict with existing Street Use Permit.	12B-0122	Refer to Agent - Refer to Agent	
	WILLOW ST	ELLIS ST -	Conflict with existing Street Use Permit.	12B-0122	Refer to Agent - Refer to Agent	
	WILLOW ST	Intersection	Conflict with existing Street Use Permit.	12B-0122	Refer to Agent - Refer to Agent	
	AUSTIN ST	Intersection	Conflict with existing Street Use Permit.	12B-0124	Refer to Agent - Refer to Agent	
	AUSTIN ST	PINE ST -	Conflict with existing Street Use Permit.	12B-0124	Refer to Agent - Refer to Agent	
	BUSH ST	AUSTIN ST -	Conflict with existing Street Use Permit.	12B-0124	Refer to Agent - Refer to Agent	
	BUSH ST	Intersection	Conflict with existing Street Use Permit.	12B-0124	Refer to Agent - Refer to Agent	
	CALIFORNIA ST	Intersection	Conflict with existing Street Use Permit.	12B-0124	Refer to Agent - Refer to Agent	
	DANIEL BURNHAM CT	Intersection	Conflict with existing Street Use Permit.	12B-0124	Refer to Agent - Refer to Agent	
	DANIEL BURNHAM CT	SUTTER ST -	Conflict with existing Street Use Permit.	12B-0124	Refer to Agent - Refer to Agent	
	ELM ST	Intersection	Conflict with existing Street Use Permit.	12B-0124	Refer to Agent - Refer to Agent	
	ELM ST	TURK ST -	Conflict with existing Street Use Permit.	12B-0124	Refer to Agent - Refer to Agent	
	FELL ST	Intersection	Conflict with existing Street Use Permit.	12B-0124	Refer to Agent - Refer to Agent	
	FELL ST	LINDEN ST -	Conflict with existing Street Use Permit.	12B-0124	Refer to Agent - Refer to Agent	
	FERN ST	BUSH ST -	Conflict with existing Street Use Permit.	12B-0124	Refer to Agent - Refer to Agent	
	FERN ST	Intersection	Conflict with existing Street Use Permit.	12B-0124	Refer to Agent - Refer to Agent	
	FULTON ST	Intersection	Conflict with existing Street Use Permit.	12B-0124	Refer to Agent - Refer to Agent	
	FULTON ST	MCALLISTER ST -	Conflict with existing Street Use Permit.	12B-0124	Refer to Agent - Refer to Agent	
	GEARY BLVD	Intersection	Conflict with existing Street Use Permit.	12B-0124	Refer to Agent - Refer to Agent	
	GEARY BLVD	PETER YORKE WAY \ POST ST -	Conflict with existing Street Use Permit.	12B-0124	Refer to Agent - Refer to Agent	
	GOLDEN GATE AVE	ELM ST -	Conflict with existing Street Use Permit.	12B-0124	Refer to Agent - Refer to Agent	
	GOLDEN GATE AVE	Intersection	Conflict with existing Street Use Permit.	12B-0124	Refer to Agent - Refer to Agent	
	GROVE ST	FULTON ST -	Conflict with existing Street Use Permit.	12B-0124	Refer to Agent - Refer to Agent	
	GROVE ST	Intersection	Conflict with existing Street Use Permit.	12B-0124	Refer to Agent - Refer to Agent	
	HAYES ST	Intersection	Conflict with existing Street Use Permit.	12B-0124	Refer to Agent - Refer to Agent	
	HAYES ST	IVY ST -	Conflict with existing Street Use Permit.	12B-0124	Refer to Agent - Refer to Agent	
	IVY ST	GROVE ST -	Conflict with existing Street Use Permit.	12B-0124	Refer to Agent - Refer to Agent	
	IVY ST	Intersection	Conflict with existing Street Use Permit.	12B-0124	Refer to Agent - Refer to Agent	
	LINDEN ST	HAYES ST -	Conflict with existing Street Use Permit.	12B-0124	Refer to Agent - Refer to Agent	

Street Name	From St	To St	Message	Job	Contact	Dates
	LINDEN ST	Intersection	Conflict with existing Street Use Permit.	12B-0124	Refer to Agent - Refer to Agent	
	MCALLISTER ST	Intersection	Conflict with existing Street Use Permit.	12B-0124	Refer to Agent - Refer to Agent	
	MCALLISTER ST	REDWOOD ST -	Conflict with existing Street Use Permit.	12B-0124	Refer to Agent - Refer to Agent	
	MYRTLE ST	GEARY BLVD -	Conflict with existing Street Use Permit.	12B-0124	Refer to Agent - Refer to Agent	
	MYRTLE ST	Intersection	Conflict with existing Street Use Permit.	12B-0124	Refer to Agent - Refer to Agent	
	OFARRELL ST \ STARR KING WAY	Intersection	Conflict with existing Street Use Permit.	12B-0124	Refer to Agent - Refer to Agent	
	OFARRELL ST \ STARR KING WAY	MYRTLE ST -	Conflict with existing Street Use Permit.	12B-0124	Refer to Agent - Refer to Agent	
	PETER YORKE WAY \ POST ST	DANIEL BURNHAM CT -	Conflict with existing Street Use Permit.	12B-0124	Refer to Agent - Refer to Agent	
	PETER YORKE WAY \ POST ST	Intersection	Conflict with existing Street Use Permit.	12B-0124	Refer to Agent - Refer to Agent	
	PINE ST	CALIFORNIA ST -	Conflict with existing Street Use Permit.	12B-0124	Refer to Agent - Refer to Agent	
	PINE ST	Intersection	Conflict with existing Street Use Permit.	12B-0124	Refer to Agent - Refer to Agent	
	REDWOOD ST	GOLDEN GATE AVE -	Conflict with existing Street Use Permit.	12B-0124	Refer to Agent - Refer to Agent	
	REDWOOD ST	Intersection	Conflict with existing Street Use Permit.	12B-0124	Refer to Agent - Refer to Agent	
	SUTTER ST	FERN ST -	Conflict with existing Street Use Permit.	12B-0124	Refer to Agent - Refer to Agent	
	SUTTER ST	Intersection	Conflict with existing Street Use Permit.	12B-0124	Refer to Agent - Refer to Agent	
	TURK ST	Intersection	Conflict with existing Street Use Permit.	12B-0124	Refer to Agent - Refer to Agent	
	GEARY BLVD	Intersection	Conflict with existing Street Use Permit.	12B-0127	Refer to Agent - Refer to Agent	
	AUSTIN ST	Intersection	Conflict with existing Street Use Permit.	12B-0131	Refer to Agent - Refer to Agent	
	AUSTIN ST	PINE ST -	Conflict with existing Street Use Permit.	12B-0131	Refer to Agent - Refer to Agent	
	BUSH ST	AUSTIN ST -	Conflict with existing Street Use Permit.	12B-0131	Refer to Agent - Refer to Agent	
	BUSH ST	Intersection	Conflict with existing Street Use Permit.	12B-0131	Refer to Agent - Refer to Agent	
	CALIFORNIA ST	Intersection	Conflict with existing Street Use Permit.	12B-0131	Refer to Agent - Refer to Agent	
	DANIEL BURNHAM CT	Intersection	Conflict with existing Street Use Permit.	12B-0131	Refer to Agent - Refer to Agent	
	DANIEL BURNHAM CT	SUTTER ST -	Conflict with existing Street Use Permit.	12B-0131	Refer to Agent - Refer to Agent	
	EDDY ST	Intersection	Conflict with existing Street Use Permit.	12B-0131	Refer to Agent - Refer to Agent	
	EDDY ST	WILLOW ST -	Conflict with existing Street Use Permit.	12B-0131	Refer to Agent - Refer to Agent	
	ELLIS ST	Intersection	Conflict with existing Street Use Permit.	12B-0131	Refer to Agent - Refer to Agent	
	ELLIS ST	OLIVE ST -	Conflict with existing Street Use Permit.	12B-0131	Refer to Agent - Refer to Agent	
	ELM ST	Intersection	Conflict with existing Street Use Permit.	12B-0131	Refer to Agent - Refer to Agent	

Street Name	From St	To St	Message	Job	Contact	Dates
	ELM ST	TURK ST -	Conflict with existing Street Use Permit.	12B-0131	Refer to Agent - Refer to Agent	
	FELL ST	Intersection	Conflict with existing Street Use Permit.	12B-0131	Refer to Agent - Refer to Agent	
	FELL ST	LINDEN ST -	Conflict with existing Street Use Permit.	12B-0131	Refer to Agent - Refer to Agent	
	FERN ST	BUSH ST -	Conflict with existing Street Use Permit.	12B-0131	Refer to Agent - Refer to Agent	
	FERN ST	Intersection	Conflict with existing Street Use Permit.	12B-0131	Refer to Agent - Refer to Agent	
	FULTON ST	Intersection	Conflict with existing Street Use Permit.	12B-0131	Refer to Agent - Refer to Agent	
	FULTON ST	MCALLISTER ST -	Conflict with existing Street Use Permit.	12B-0131	Refer to Agent - Refer to Agent	
	GEARY BLVD	Intersection	Conflict with existing Street Use Permit.	12B-0131	Refer to Agent - Refer to Agent	
	GEARY BLVD	PETER YORKE WAY \ POST ST -	Conflict with existing Street Use Permit.	12B-0131	Refer to Agent - Refer to Agent	
	GOLDEN GATE AVE	ELM ST -	Conflict with existing Street Use Permit.	12B-0131	Refer to Agent - Refer to Agent	
	GOLDEN GATE AVE	Intersection	Conflict with existing Street Use Permit.	12B-0131	Refer to Agent - Refer to Agent	
	GROVE ST	FULTON ST -	Conflict with existing Street Use Permit.	12B-0131	Refer to Agent - Refer to Agent	
	GROVE ST	Intersection	Conflict with existing Street Use Permit.	12B-0131	Refer to Agent - Refer to Agent	
	HAYES ST	Intersection	Conflict with existing Street Use Permit.	12B-0131	Refer to Agent - Refer to Agent	
	HAYES ST	IVY ST -	Conflict with existing Street Use Permit.	12B-0131	Refer to Agent - Refer to Agent	
	IVY ST	GROVE ST -	Conflict with existing Street Use Permit.	12B-0131	Refer to Agent - Refer to Agent	
	IVY ST	Intersection	Conflict with existing Street Use Permit.	12B-0131	Refer to Agent - Refer to Agent	
	LARCH ST	EDDY ST -	Conflict with existing Street Use Permit.	12B-0131	Refer to Agent - Refer to Agent	
	LARCH ST	Intersection	Conflict with existing Street Use Permit.	12B-0131	Refer to Agent - Refer to Agent	
	LINDEN ST	HAYES ST -	Conflict with existing Street Use Permit.	12B-0131	Refer to Agent - Refer to Agent	
	LINDEN ST	Intersection	Conflict with existing Street Use Permit.	12B-0131	Refer to Agent - Refer to Agent	
	MCALLISTER ST	Intersection	Conflict with existing Street Use Permit.	12B-0131	Refer to Agent - Refer to Agent	
	MCALLISTER ST	REDWOOD ST -	Conflict with existing Street Use Permit.	12B-0131	Refer to Agent - Refer to Agent	
	MYRTLE ST	GEARY BLVD -	Conflict with existing Street Use Permit.	12B-0131	Refer to Agent - Refer to Agent	
	MYRTLE ST	Intersection	Conflict with existing Street Use Permit.	12B-0131	Refer to Agent - Refer to Agent	
	OFARRELL ST \ STARR KING WAY	Intersection	Conflict with existing Street Use Permit.	12B-0131	Refer to Agent - Refer to Agent	
	OFARRELL ST \ STARR KING WAY	MYRTLE ST -	Conflict with existing Street Use Permit.	12B-0131	Refer to Agent - Refer to Agent	
	OLIVE ST	Intersection	Conflict with existing Street Use Permit.	12B-0131	Refer to Agent - Refer to Agent	
	OLIVE ST	OFARRELL ST \ STARR KING WAY -	Conflict with existing Street Use Permit.	12B-0131	Refer to Agent - Refer to Agent	

Street Name	From St	To St	Message	Job	Contact	Dates
	PETER YORKE WAY \ POST ST	DANIEL BURNHAM CT -	Conflict with existing Street Use Permit.	12B-0131	Refer to Agent - Refer to Agent	
	PETER YORKE WAY \ POST ST	Intersection	Conflict with existing Street Use Permit.	12B-0131	Refer to Agent - Refer to Agent	
	PINE ST	CALIFORNIA ST -	Conflict with existing Street Use Permit.	12B-0131	Refer to Agent - Refer to Agent	
	PINE ST	Intersection	Conflict with existing Street Use Permit.	12B-0131	Refer to Agent - Refer to Agent	
	REDWOOD ST	GOLDEN GATE AVE -	Conflict with existing Street Use Permit.	12B-0131	Refer to Agent - Refer to Agent	
	REDWOOD ST	Intersection	Conflict with existing Street Use Permit.	12B-0131	Refer to Agent - Refer to Agent	
	SUTTER ST	FERN ST -	Conflict with existing Street Use Permit.	12B-0131	Refer to Agent - Refer to Agent	
	SUTTER ST	Intersection	Conflict with existing Street Use Permit.	12B-0131	Refer to Agent - Refer to Agent	
	TURK ST	Intersection	Conflict with existing Street Use Permit.	12B-0131	Refer to Agent - Refer to Agent	
	TURK ST	LARCH ST -	Conflict with existing Street Use Permit.	12B-0131	Refer to Agent - Refer to Agent	
	WILLOW ST	ELLIS ST -	Conflict with existing Street Use Permit.	12B-0131	Refer to Agent - Refer to Agent	
	WILLOW ST	Intersection	Conflict with existing Street Use Permit.	12B-0131	Refer to Agent - Refer to Agent	
	EDDY ST	WILLOW ST -	Conflict with existing Street Use Permit.	12ECN-0978	800-743-5000 - 800-743-5000	Sep 6 2012-
	HAYES ST	Intersection	Conflict with existing Street Use Permit.	12TS-0138	Jana Lord 510-446-7234 - Jana Lord 510-446-7234	
	AUSTIN ST	Intersection	Conflict with existing Street Use Permit.	13B-0009	Refer to Agent - Refer to Agent	
	AUSTIN ST	PINE ST -	Conflict with existing Street Use Permit.	13B-0009	Refer to Agent - Refer to Agent	
	BUSH ST	AUSTIN ST -	Conflict with existing Street Use Permit.	13B-0009	Refer to Agent - Refer to Agent	
	BUSH ST	Intersection	Conflict with existing Street Use Permit.	13B-0009	Refer to Agent - Refer to Agent	
	CALIFORNIA ST	Intersection	Conflict with existing Street Use Permit.	13B-0009	Refer to Agent - Refer to Agent	
	DANIEL BURNHAM CT	Intersection	Conflict with existing Street Use Permit.	13B-0009	Refer to Agent - Refer to Agent	
	DANIEL BURNHAM CT	SUTTER ST -	Conflict with existing Street Use Permit.	13B-0009	Refer to Agent - Refer to Agent	
	EDDY ST	Intersection	Conflict with existing Street Use Permit.	13B-0009	Refer to Agent - Refer to Agent	
	EDDY ST	WILLOW ST -	Conflict with existing Street Use Permit.	13B-0009	Refer to Agent - Refer to Agent	
	ELLIS ST	Intersection	Conflict with existing Street Use Permit.	13B-0009	Refer to Agent - Refer to Agent	
	ELLIS ST	OLIVE ST -	Conflict with existing Street Use Permit.	13B-0009	Refer to Agent - Refer to Agent	
	ELM ST	Intersection	Conflict with existing Street Use Permit.	13B-0009	Refer to Agent - Refer to Agent	
	ELM ST	TURK ST -	Conflict with existing Street Use Permit.	13B-0009	Refer to Agent - Refer to Agent	
	FELL ST	Intersection	Conflict with existing Street Use Permit.	13B-0009	Refer to Agent - Refer to Agent	

Street Name	From St	To St	Message	Job	Contact	Dates
	FELL ST	LINDEN ST -	Conflict with existing Street Use Permit.	13B-0009	Refer to Agent - Refer to Agent	
	FERN ST	BUSH ST -	Conflict with existing Street Use Permit.	13B-0009	Refer to Agent - Refer to Agent	
	FERN ST	Intersection	Conflict with existing Street Use Permit.	13B-0009	Refer to Agent - Refer to Agent	
	FULTON ST	Intersection	Conflict with existing Street Use Permit.	13B-0009	Refer to Agent - Refer to Agent	
	FULTON ST	MCALLISTER ST -	Conflict with existing Street Use Permit.	13B-0009	Refer to Agent - Refer to Agent	
	GEARY BLVD	Intersection	Conflict with existing Street Use Permit.	13B-0009	Refer to Agent - Refer to Agent	
	GEARY BLVD	PETER YORKE WAY \ POST ST -	Conflict with existing Street Use Permit.	13B-0009	Refer to Agent - Refer to Agent	
	GOLDEN GATE AVE	ELM ST -	Conflict with existing Street Use Permit.	13B-0009	Refer to Agent - Refer to Agent	
	GOLDEN GATE AVE	Intersection	Conflict with existing Street Use Permit.	13B-0009	Refer to Agent - Refer to Agent	
	GROVE ST	FULTON ST -	Conflict with existing Street Use Permit.	13B-0009	Refer to Agent - Refer to Agent	
	GROVE ST	Intersection	Conflict with existing Street Use Permit.	13B-0009	Refer to Agent - Refer to Agent	
	HAYES ST	Intersection	Conflict with existing Street Use Permit.	13B-0009	Refer to Agent - Refer to Agent	
	HAYES ST	IVY ST -	Conflict with existing Street Use Permit.	13B-0009	Refer to Agent - Refer to Agent	
	IVY ST	GROVE ST -	Conflict with existing Street Use Permit.	13B-0009	Refer to Agent - Refer to Agent	
	IVY ST	Intersection	Conflict with existing Street Use Permit.	13B-0009	Refer to Agent - Refer to Agent	
	LARCH ST	EDDY ST -	Conflict with existing Street Use Permit.	13B-0009	Refer to Agent - Refer to Agent	
	LARCH ST	Intersection	Conflict with existing Street Use Permit.	13B-0009	Refer to Agent - Refer to Agent	
	LINDEN ST	HAYES ST -	Conflict with existing Street Use Permit.	13B-0009	Refer to Agent - Refer to Agent	
	LINDEN ST	Intersection	Conflict with existing Street Use Permit.	13B-0009	Refer to Agent - Refer to Agent	
	MCALLISTER ST	Intersection	Conflict with existing Street Use Permit.	13B-0009	Refer to Agent - Refer to Agent	
	MCALLISTER ST	REDWOOD ST -	Conflict with existing Street Use Permit.	13B-0009	Refer to Agent - Refer to Agent	
	MYRTLE ST	GEARY BLVD -	Conflict with existing Street Use Permit.	13B-0009	Refer to Agent - Refer to Agent	
	MYRTLE ST	Intersection	Conflict with existing Street Use Permit.	13B-0009	Refer to Agent - Refer to Agent	
	OFARRELL ST \ STARR KING WAY	Intersection	Conflict with existing Street Use Permit.	13B-0009	Refer to Agent - Refer to Agent	
	OFARRELL ST \ STARR KING WAY	MYRTLE ST -	Conflict with existing Street Use Permit.	13B-0009	Refer to Agent - Refer to Agent	
	OLIVE ST	Intersection	Conflict with existing Street Use Permit.	13B-0009	Refer to Agent - Refer to Agent	
	OLIVE ST	OFARRELL ST \ STARR KING WAY -	Conflict with existing Street Use Permit.	13B-0009	Refer to Agent - Refer to Agent	
	PETER YORKE WAY \ POST ST	DANIEL BURNHAM CT -	Conflict with existing Street Use Permit.	13B-0009	Refer to Agent - Refer to Agent	
	PETER YORKE WAY \ POST ST	Intersection	Conflict with existing Street Use Permit.	13B-0009	Refer to Agent - Refer to Agent	

Street Name	From St	To St	Message	Job	Contact	Dates
	PINE ST	CALIFORNIA ST -	Conflict with existing Street Use Permit.	13B-0009	Refer to Agent - Refer to Agent	
	PINE ST	Intersection	Conflict with existing Street Use Permit.	13B-0009	Refer to Agent - Refer to Agent	
	REDWOOD ST	GOLDEN GATE AVE -	Conflict with existing Street Use Permit.	13B-0009	Refer to Agent - Refer to Agent	
	REDWOOD ST	Intersection	Conflict with existing Street Use Permit.	13B-0009	Refer to Agent - Refer to Agent	
	SUTTER ST	FERN ST -	Conflict with existing Street Use Permit.	13B-0009	Refer to Agent - Refer to Agent	
	SUTTER ST	Intersection	Conflict with existing Street Use Permit.	13B-0009	Refer to Agent - Refer to Agent	
	TURK ST	Intersection	Conflict with existing Street Use Permit.	13B-0009	Refer to Agent - Refer to Agent	
	TURK ST	LARCH ST -	Conflict with existing Street Use Permit.	13B-0009	Refer to Agent - Refer to Agent	
	WILLOW ST	ELLIS ST -	Conflict with existing Street Use Permit.	13B-0009	Refer to Agent - Refer to Agent	
	WILLOW ST	Intersection	Conflict with existing Street Use Permit.	13B-0009	Refer to Agent - Refer to Agent	
	AUSTIN ST	Intersection	Conflict with existing Street Use Permit.	13B-0012	Refer to Agent - Refer to Agent	
	AUSTIN ST	PINE ST -	Conflict with existing Street Use Permit.	13B-0012	Refer to Agent - Refer to Agent	
	BUSH ST	AUSTIN ST -	Conflict with existing Street Use Permit.	13B-0012	Refer to Agent - Refer to Agent	
	BUSH ST	Intersection	Conflict with existing Street Use Permit.	13B-0012	Refer to Agent - Refer to Agent	
	CALIFORNIA ST	Intersection	Conflict with existing Street Use Permit.	13B-0012	Refer to Agent - Refer to Agent	
	DANIEL BURNHAM CT	Intersection	Conflict with existing Street Use Permit.	13B-0012	Refer to Agent - Refer to Agent	
	DANIEL BURNHAM CT	SUTTER ST -	Conflict with existing Street Use Permit.	13B-0012	Refer to Agent - Refer to Agent	
	FELL ST	Intersection	Conflict with existing Street Use Permit.	13B-0012	Refer to Agent - Refer to Agent	
	FERN ST	BUSH ST -	Conflict with existing Street Use Permit.	13B-0012	Refer to Agent - Refer to Agent	
	FERN ST	Intersection	Conflict with existing Street Use Permit.	13B-0012	Refer to Agent - Refer to Agent	
	GEARY BLVD	Intersection	Conflict with existing Street Use Permit.	13B-0012	Refer to Agent - Refer to Agent	
	GEARY BLVD	PETER YORKE WAY \ POST ST -	Conflict with existing Street Use Permit.	13B-0012	Refer to Agent - Refer to Agent	
	MYRTLE ST	GEARY BLVD -	Conflict with existing Street Use Permit.	13B-0012	Refer to Agent - Refer to Agent	
	MYRTLE ST	Intersection	Conflict with existing Street Use Permit.	13B-0012	Refer to Agent - Refer to Agent	
	OFARRELL ST \ STARR KING WAY	Intersection	Conflict with existing Street Use Permit.	13B-0012	Refer to Agent - Refer to Agent	
	OFARRELL ST \ STARR KING WAY	MYRTLE ST -	Conflict with existing Street Use Permit.	13B-0012	Refer to Agent - Refer to Agent	
	PETER YORKE WAY \ POST ST	DANIEL BURNHAM CT -	Conflict with existing Street Use Permit.	13B-0012	Refer to Agent - Refer to Agent	
	PETER YORKE WAY \ POST ST	Intersection	Conflict with existing Street Use Permit.	13B-0012	Refer to Agent - Refer to Agent	
	PINE ST	CALIFORNIA ST -	Conflict with existing Street Use Permit.	13B-0012	Refer to Agent - Refer to Agent	

Street Name	From St	To St	Message	Job	Contact	Dates
	PINE ST	Intersection	Conflict with existing Street Use Permit.	13B-0012	Refer to Agent - Refer to Agent	
	SUTTER ST	FERN ST -	Conflict with existing Street Use Permit.	13B-0012	Refer to Agent - Refer to Agent	
	SUTTER ST	Intersection	Conflict with existing Street Use Permit.	13B-0012	Refer to Agent - Refer to Agent	
	AUSTIN ST	Intersection	Conflict with existing Street Use Permit.	13B-0017	Refer to Agent - Refer to Agent	
	AUSTIN ST	PINE ST -	Conflict with existing Street Use Permit.	13B-0017	Refer to Agent - Refer to Agent	
	BUSH ST	AUSTIN ST -	Conflict with existing Street Use Permit.	13B-0017	Refer to Agent - Refer to Agent	
	BUSH ST	Intersection	Conflict with existing Street Use Permit.	13B-0017	Refer to Agent - Refer to Agent	
	CALIFORNIA ST	Intersection	Conflict with existing Street Use Permit.	13B-0017	Refer to Agent - Refer to Agent	
	DANIEL BURNHAM CT	Intersection	Conflict with existing Street Use Permit.	13B-0017	Refer to Agent - Refer to Agent	
	DANIEL BURNHAM CT	SUTTER ST -	Conflict with existing Street Use Permit.	13B-0017	Refer to Agent - Refer to Agent	
	EDDY ST	Intersection	Conflict with existing Street Use Permit.	13B-0017	Refer to Agent - Refer to Agent	
	EDDY ST	WILLOW ST -	Conflict with existing Street Use Permit.	13B-0017	Refer to Agent - Refer to Agent	
	ELLIS ST	Intersection	Conflict with existing Street Use Permit.	13B-0017	Refer to Agent - Refer to Agent	
	ELLIS ST	OLIVE ST -	Conflict with existing Street Use Permit.	13B-0017	Refer to Agent - Refer to Agent	
	ELM ST	Intersection	Conflict with existing Street Use Permit.	13B-0017	Refer to Agent - Refer to Agent	
	ELM ST	TURK ST -	Conflict with existing Street Use Permit.	13B-0017	Refer to Agent - Refer to Agent	
	FELL ST	Intersection	Conflict with existing Street Use Permit.	13B-0017	Refer to Agent - Refer to Agent	
	FELL ST	LINDEN ST -	Conflict with existing Street Use Permit.	13B-0017	Refer to Agent - Refer to Agent	
	FERN ST	BUSH ST -	Conflict with existing Street Use Permit.	13B-0017	Refer to Agent - Refer to Agent	
	FERN ST	Intersection	Conflict with existing Street Use Permit.	13B-0017	Refer to Agent - Refer to Agent	
	FULTON ST	Intersection	Conflict with existing Street Use Permit.	13B-0017	Refer to Agent - Refer to Agent	
	FULTON ST	MCALLISTER ST -	Conflict with existing Street Use Permit.	13B-0017	Refer to Agent - Refer to Agent	
	GEARY BLVD	Intersection	Conflict with existing Street Use Permit.	13B-0017	Refer to Agent - Refer to Agent	
	GEARY BLVD	PETER YORKE WAY \ POST ST -	Conflict with existing Street Use Permit.	13B-0017	Refer to Agent - Refer to Agent	
	GOLDEN GATE AVE	ELM ST -	Conflict with existing Street Use Permit.	13B-0017	Refer to Agent - Refer to Agent	
	GOLDEN GATE AVE	Intersection	Conflict with existing Street Use Permit.	13B-0017	Refer to Agent - Refer to Agent	
	GROVE ST	FULTON ST -	Conflict with existing Street Use Permit.	13B-0017	Refer to Agent - Refer to Agent	
	GROVE ST	Intersection	Conflict with existing Street Use Permit.	13B-0017	Refer to Agent - Refer to Agent	
	HAYES ST	Intersection	Conflict with existing Street Use Permit.	13B-0017	Refer to Agent - Refer to Agent	

Street Name	From St	To St	Message	Job	Contact	Dates
	HAYES ST	IVY ST -	Conflict with existing Street Use Permit.	13B-0017	Refer to Agent - Refer to Agent	
	IVY ST	GROVE ST -	Conflict with existing Street Use Permit.	13B-0017	Refer to Agent - Refer to Agent	
	IVY ST	Intersection	Conflict with existing Street Use Permit.	13B-0017	Refer to Agent - Refer to Agent	
	LARCH ST	EDDY ST -	Conflict with existing Street Use Permit.	13B-0017	Refer to Agent - Refer to Agent	
	LARCH ST	Intersection	Conflict with existing Street Use Permit.	13B-0017	Refer to Agent - Refer to Agent	
	LINDEN ST	HAYES ST -	Conflict with existing Street Use Permit.	13B-0017	Refer to Agent - Refer to Agent	
	LINDEN ST	Intersection	Conflict with existing Street Use Permit.	13B-0017	Refer to Agent - Refer to Agent	
	MCALLISTER ST	Intersection	Conflict with existing Street Use Permit.	13B-0017	Refer to Agent - Refer to Agent	
	MCALLISTER ST	REDWOOD ST -	Conflict with existing Street Use Permit.	13B-0017	Refer to Agent - Refer to Agent	
	MYRTLE ST	GEARY BLVD -	Conflict with existing Street Use Permit.	13B-0017	Refer to Agent - Refer to Agent	
	MYRTLE ST	Intersection	Conflict with existing Street Use Permit.	13B-0017	Refer to Agent - Refer to Agent	
	OFARRELL ST \ STARR KING WAY	Intersection	Conflict with existing Street Use Permit.	13B-0017	Refer to Agent - Refer to Agent	
	OFARRELL ST \ STARR KING WAY	MYRTLE ST -	Conflict with existing Street Use Permit.	13B-0017	Refer to Agent - Refer to Agent	
	OLIVE ST	Intersection	Conflict with existing Street Use Permit.	13B-0017	Refer to Agent - Refer to Agent	
	OLIVE ST	OFARRELL ST \ STARR KING WAY -	Conflict with existing Street Use Permit.	13B-0017	Refer to Agent - Refer to Agent	
	PETER YORKE WAY \ POST ST	DANIEL BURNHAM CT -	Conflict with existing Street Use Permit.	13B-0017	Refer to Agent - Refer to Agent	
	PETER YORKE WAY \ POST ST	Intersection	Conflict with existing Street Use Permit.	13B-0017	Refer to Agent - Refer to Agent	
	PINE ST	CALIFORNIA ST -	Conflict with existing Street Use Permit.	13B-0017	Refer to Agent - Refer to Agent	
	PINE ST	Intersection	Conflict with existing Street Use Permit.	13B-0017	Refer to Agent - Refer to Agent	
	REDWOOD ST	GOLDEN GATE AVE -	Conflict with existing Street Use Permit.	13B-0017	Refer to Agent - Refer to Agent	
	REDWOOD ST	Intersection	Conflict with existing Street Use Permit.	13B-0017	Refer to Agent - Refer to Agent	
	SUTTER ST	FERN ST -	Conflict with existing Street Use Permit.	13B-0017	Refer to Agent - Refer to Agent	
	SUTTER ST	Intersection	Conflict with existing Street Use Permit.	13B-0017	Refer to Agent - Refer to Agent	
	TURK ST	Intersection	Conflict with existing Street Use Permit.	13B-0017	Refer to Agent - Refer to Agent	
	TURK ST	LARCH ST -	Conflict with existing Street Use Permit.	13B-0017	Refer to Agent - Refer to Agent	
	WILLOW ST	ELLIS ST -	Conflict with existing Street Use Permit.	13B-0017	Refer to Agent - Refer to Agent	
	WILLOW ST	Intersection	Conflict with existing Street Use Permit.	13B-0017	Refer to Agent - Refer to Agent	
	HAYES ST	Intersection	Conflict with existing Street Use Permit.	13B-0020	Refer to Agent - Refer to Agent	
	AUSTIN ST	PINE ST -	Conflict with existing Street Use Permit.	13B-0034	Refer to Agent - Refer to Agent	

Street Name	From St	To St	Message	Job	Contact	Dates
	BUSH ST	AUSTIN ST -	Conflict with existing Street Use Permit.	13B-0034	Refer to Agent - Refer to Agent	
	DANIEL BURNHAM CT	SUTTER ST -	Conflict with existing Street Use Permit.	13B-0034	Refer to Agent - Refer to Agent	
	FERN ST	BUSH ST -	Conflict with existing Street Use Permit.	13B-0034	Refer to Agent - Refer to Agent	
	GEARY BLVD	PETER YORKE WAY \ POST ST -	Conflict with existing Street Use Permit.	13B-0034	Refer to Agent - Refer to Agent	
	PETER YORKE WAY \ POST ST	DANIEL BURNHAM CT -	Conflict with existing Street Use Permit.	13B-0034	Refer to Agent - Refer to Agent	
	PINE ST	Intersection	Conflict with existing Street Use Permit.	13B-0034	Refer to Agent - Refer to Agent	
	SUTTER ST	FERN ST -	Conflict with existing Street Use Permit.	13B-0034	Refer to Agent - Refer to Agent	
	AUSTIN ST	PINE ST -	Conflict with existing Street Use Permit.	13B-0035	Refer to Agent - Refer to Agent	
	BUSH ST	AUSTIN ST -	Conflict with existing Street Use Permit.	13B-0035	Refer to Agent - Refer to Agent	
	DANIEL BURNHAM CT	SUTTER ST -	Conflict with existing Street Use Permit.	13B-0035	Refer to Agent - Refer to Agent	
	FERN ST	BUSH ST -	Conflict with existing Street Use Permit.	13B-0035	Refer to Agent - Refer to Agent	
	GEARY BLVD	PETER YORKE WAY \ POST ST -	Conflict with existing Street Use Permit.	13B-0035	Refer to Agent - Refer to Agent	
	PETER YORKE WAY \ POST ST	DANIEL BURNHAM CT -	Conflict with existing Street Use Permit.	13B-0035	Refer to Agent - Refer to Agent	
	PINE ST	Intersection	Conflict with existing Street Use Permit.	13B-0035	Refer to Agent - Refer to Agent	
	SUTTER ST	FERN ST -	Conflict with existing Street Use Permit.	13B-0035	Refer to Agent - Refer to Agent	
	ELM ST	Intersection	Conflict with existing Street Use Permit.	13B-0037	Refer to Agent - Refer to Agent	
	ELM ST	TURK ST -	Conflict with existing Street Use Permit.	13B-0037	Refer to Agent - Refer to Agent	
	FULTON ST	Intersection	Conflict with existing Street Use Permit.	13B-0037	Refer to Agent - Refer to Agent	
	FULTON ST	MCALLISTER ST -	Conflict with existing Street Use Permit.	13B-0037	Refer to Agent - Refer to Agent	
	GOLDEN GATE AVE	ELM ST -	Conflict with existing Street Use Permit.	13B-0037	Refer to Agent - Refer to Agent	
	GOLDEN GATE AVE	Intersection	Conflict with existing Street Use Permit.	13B-0037	Refer to Agent - Refer to Agent	
	GROVE ST	FULTON ST -	Conflict with existing Street Use Permit.	13B-0037	Refer to Agent - Refer to Agent	
	GROVE ST	Intersection	Conflict with existing Street Use Permit.	13B-0037	Refer to Agent - Refer to Agent	
	MCALLISTER ST	Intersection	Conflict with existing Street Use Permit.	13B-0037	Refer to Agent - Refer to Agent	
	MCALLISTER ST	REDWOOD ST -	Conflict with existing Street Use Permit.	13B-0037	Refer to Agent - Refer to Agent	
	REDWOOD ST	GOLDEN GATE AVE -	Conflict with existing Street Use Permit.	13B-0037	Refer to Agent - Refer to Agent	
	REDWOOD ST	Intersection	Conflict with existing Street Use Permit.	13B-0037	Refer to Agent - Refer to Agent	
	TURK ST	Intersection	Conflict with existing Street Use Permit.	13B-0037	Refer to Agent - Refer to Agent	
	GROVE ST	Intersection	Conflict with existing Street Use Permit.	13B-0039	Refer to Agent - Refer to Agent	

Street Name	From St	To St	Message	Job	Contact	Dates
	HAYES ST	Intersection	Conflict with existing Street Use Permit.	13B-0039	Refer to Agent - Refer to Agent	
	HAYES ST	IVY ST -	Conflict with existing Street Use Permit.	13B-0039	Refer to Agent - Refer to Agent	
	IVY ST	GROVE ST -	Conflict with existing Street Use Permit.	13B-0039	Refer to Agent - Refer to Agent	
	IVY ST	Intersection	Conflict with existing Street Use Permit.	13B-0039	Refer to Agent - Refer to Agent	
	AUSTIN ST	Intersection	Conflict with existing Street Use Permit.	13B-0040	Refer to Agent - Refer to Agent	
	AUSTIN ST	PINE ST -	Conflict with existing Street Use Permit.	13B-0040	Refer to Agent - Refer to Agent	
	BUSH ST	AUSTIN ST -	Conflict with existing Street Use Permit.	13B-0040	Refer to Agent - Refer to Agent	
	BUSH ST	Intersection	Conflict with existing Street Use Permit.	13B-0040	Refer to Agent - Refer to Agent	
	DANIEL BURNHAM CT	Intersection	Conflict with existing Street Use Permit.	13B-0040	Refer to Agent - Refer to Agent	
	DANIEL BURNHAM CT	SUTTER ST -	Conflict with existing Street Use Permit.	13B-0040	Refer to Agent - Refer to Agent	
	EDDY ST	Intersection	Conflict with existing Street Use Permit.	13B-0040	Refer to Agent - Refer to Agent	
	EDDY ST	WILLOW ST -	Conflict with existing Street Use Permit.	13B-0040	Refer to Agent - Refer to Agent	
	ELLIS ST	Intersection	Conflict with existing Street Use Permit.	13B-0040	Refer to Agent - Refer to Agent	
	ELLIS ST	OLIVE ST -	Conflict with existing Street Use Permit.	13B-0040	Refer to Agent - Refer to Agent	
	ELM ST	Intersection	Conflict with existing Street Use Permit.	13B-0040	Refer to Agent - Refer to Agent	
	ELM ST	TURK ST -	Conflict with existing Street Use Permit.	13B-0040	Refer to Agent - Refer to Agent	
	FELL ST	Intersection	Conflict with existing Street Use Permit.	13B-0040	Refer to Agent - Refer to Agent	
	FELL ST	LINDEN ST -	Conflict with existing Street Use Permit.	13B-0040	Refer to Agent - Refer to Agent	
	FERN ST	BUSH ST -	Conflict with existing Street Use Permit.	13B-0040	Refer to Agent - Refer to Agent	
	FERN ST	Intersection	Conflict with existing Street Use Permit.	13B-0040	Refer to Agent - Refer to Agent	
	FULTON ST	Intersection	Conflict with existing Street Use Permit.	13B-0040	Refer to Agent - Refer to Agent	
	FULTON ST	MCALLISTER ST -	Conflict with existing Street Use Permit.	13B-0040	Refer to Agent - Refer to Agent	
	GEARY BLVD	Intersection	Conflict with existing Street Use Permit.	13B-0040	Refer to Agent - Refer to Agent	
	GOLDEN GATE AVE	ELM ST -	Conflict with existing Street Use Permit.	13B-0040	Refer to Agent - Refer to Agent	
	GOLDEN GATE AVE	Intersection	Conflict with existing Street Use Permit.	13B-0040	Refer to Agent - Refer to Agent	
	GROVE ST	FULTON ST -	Conflict with existing Street Use Permit.	13B-0040	Refer to Agent - Refer to Agent	
	GROVE ST	Intersection	Conflict with existing Street Use Permit.	13B-0040	Refer to Agent - Refer to Agent	
	HAYES ST	Intersection	Conflict with existing Street Use Permit.	13B-0040	Refer to Agent - Refer to Agent	
	HAYES ST	IVY ST -	Conflict with existing Street Use Permit.	13B-0040	Refer to Agent - Refer to Agent	

Street Name	From St	To St	Message	Job	Contact	Dates
	IVY ST	GROVE ST -	Conflict with existing Street Use Permit.	13B-0040	Refer to Agent - Refer to Agent	
	IVY ST	Intersection	Conflict with existing Street Use Permit.	13B-0040	Refer to Agent - Refer to Agent	
	LARCH ST	EDDY ST -	Conflict with existing Street Use Permit.	13B-0040	Refer to Agent - Refer to Agent	
	LARCH ST	Intersection	Conflict with existing Street Use Permit.	13B-0040	Refer to Agent - Refer to Agent	
	LINDEN ST	HAYES ST -	Conflict with existing Street Use Permit.	13B-0040	Refer to Agent - Refer to Agent	
	LINDEN ST	Intersection	Conflict with existing Street Use Permit.	13B-0040	Refer to Agent - Refer to Agent	
	MCALLISTER ST	Intersection	Conflict with existing Street Use Permit.	13B-0040	Refer to Agent - Refer to Agent	
	MCALLISTER ST	REDWOOD ST -	Conflict with existing Street Use Permit.	13B-0040	Refer to Agent - Refer to Agent	
	MYRTLE ST	GEARY BLVD -	Conflict with existing Street Use Permit.	13B-0040	Refer to Agent - Refer to Agent	
	MYRTLE ST	Intersection	Conflict with existing Street Use Permit.	13B-0040	Refer to Agent - Refer to Agent	
	OFARRELL ST \ STARR KING WAY	Intersection	Conflict with existing Street Use Permit.	13B-0040	Refer to Agent - Refer to Agent	
	OFARRELL ST \ STARR KING WAY	MYRTLE ST -	Conflict with existing Street Use Permit.	13B-0040	Refer to Agent - Refer to Agent	
	OLIVE ST	Intersection	Conflict with existing Street Use Permit.	13B-0040	Refer to Agent - Refer to Agent	
	OLIVE ST	OFARRELL ST \ STARR KING WAY -	Conflict with existing Street Use Permit.	13B-0040	Refer to Agent - Refer to Agent	
	PETER YORKE WAY \ POST ST	DANIEL BURNHAM CT -	Conflict with existing Street Use Permit.	13B-0040	Refer to Agent - Refer to Agent	
	PETER YORKE WAY \ POST ST	Intersection	Conflict with existing Street Use Permit.	13B-0040	Refer to Agent - Refer to Agent	
	PINE ST	Intersection	Conflict with existing Street Use Permit.	13B-0040	Refer to Agent - Refer to Agent	
	REDWOOD ST	GOLDEN GATE AVE -	Conflict with existing Street Use Permit.	13B-0040	Refer to Agent - Refer to Agent	
	REDWOOD ST	Intersection	Conflict with existing Street Use Permit.	13B-0040	Refer to Agent - Refer to Agent	
	SUTTER ST	FERN ST -	Conflict with existing Street Use Permit.	13B-0040	Refer to Agent - Refer to Agent	
	SUTTER ST	Intersection	Conflict with existing Street Use Permit.	13B-0040	Refer to Agent - Refer to Agent	
	TURK ST	Intersection	Conflict with existing Street Use Permit.	13B-0040	Refer to Agent - Refer to Agent	
	TURK ST	LARCH ST -	Conflict with existing Street Use Permit.	13B-0040	Refer to Agent - Refer to Agent	
	WILLOW ST	ELLIS ST -	Conflict with existing Street Use Permit.	13B-0040	Refer to Agent - Refer to Agent	
	WILLOW ST	Intersection	Conflict with existing Street Use Permit.	13B-0040	Refer to Agent - Refer to Agent	
	FELL ST	Intersection	Conflict with existing Street Use Permit.	13B-0041	Refer to Agent - Refer to Agent	
	FULTON ST	Intersection	Conflict with existing Street Use Permit.	13B-0041	Refer to Agent - Refer to Agent	
	FULTON ST	MCALLISTER ST -	Conflict with existing Street Use Permit.	13B-0041	Refer to Agent - Refer to Agent	
	GOLDEN GATE AVE	Intersection	Conflict with existing Street Use Permit.	13B-0041	Refer to Agent - Refer to Agent	

Street Name	From St	To St	Message	Job	Contact	Dates
	GROVE ST	FULTON ST -	Conflict with existing Street Use Permit.	13B-0041	Refer to Agent - Refer to Agent	
	GROVE ST	Intersection	Conflict with existing Street Use Permit.	13B-0041	Refer to Agent - Refer to Agent	
	MCALLISTER ST	Intersection	Conflict with existing Street Use Permit.	13B-0041	Refer to Agent - Refer to Agent	
	GEARY BLVD	Intersection	Conflict with existing Street Use Permit.	13B-0045	Refer to Agent - Refer to Agent	
	LINDEN ST	HAYES ST -	Conflict with existing Street Use Permit.	13TC-0155	Refer to Agent - Refer to Agent	Mar 16 2013-Mar 15 2014
	FELL ST	Intersection	Please see special paving requirements for Moratorium Streets.	1574J		Oct 7 2010-Oct 7 2015
	BUSH ST	Intersection	Please see special paving requirements for Moratorium Streets.	1632J		Sep 3 2011-Sep 3 2016
	AUSTIN ST	PINE ST -	Banners are allowed on this street	N/A		
	AUSTIN ST	PINE ST -	DPT Blue Book Traffic Restriction. Time of day during which lanes must be kept clear: EAST 7AM - 7PM EVERYDAY // WEST 7AM - 7PM EVERYDAY	N/A		
	BUSH ST	AUSTIN ST -	Banners are allowed on this street	N/A		
	BUSH ST	AUSTIN ST -	DPT Blue Book Traffic Restriction. Time of day during which lanes must be kept clear: EAST 7AM - 7PM EVERYDAY // WEST 7AM - 7PM EVERYDAY	N/A		
	CALIFORNIA ST	SACRAMENTO ST -	DPT Blue Book Traffic Restriction. Time of day during which lanes must be kept clear: EAST 7AM - 9AM 3PM - 7PM MONDAY THROUGH FRIDAY // WEST 7AM - 9AM 3PM - 7PM MONDAY THROUGH FRIDAY	N/A		
	CLAY ST	Intersection	Under G095 requirement, Contractor shall contact Muni Overhead Line Division of any work 10 feet in horizontal or vertical direction of overhead lines. Contact: Tim Lipps @ (415) 554-9227	N/A		
	DANIEL BURNHAM CT	SUTTER ST -	Banners are allowed on this street	N/A		
	DANIEL BURNHAM CT	SUTTER ST -	DPT Blue Book Traffic Restriction. Time of day during which lanes must be kept clear: EAST 7AM - 7PM EVERYDAY // WEST 7AM - 7PM EVERYDAY	N/A		
	EDDY ST	Intersection	Please refer to Figure 12 of Section 9.4(A) of the DPW Order No. 171,442 for special conditions for excavation in the vicinity of AWSS.	N/A		
	EDDY ST	Intersection	Under G095 requirement, Contractor shall contact Muni Overhead Line Division of any work 10 feet in horizontal or vertical direction of overhead lines. Contact: Tim Lipps @ (415) 554-9227	N/A		

Street Name	From St	To St	Message	Job	Contact	Dates
	EDDY ST	WILLOW ST -	Banners are allowed on this street	N/A		
	EDDY ST	WILLOW ST -	DPT Blue Book Traffic Restriction. Time of day during which lanes must be kept clear: EAST 7AM - 7PM EVERYDAY // WEST 7AM - 7PM EVERYDAY	N/A		
	EDDY ST	WILLOW ST -	Please refer to Figure 12 of Section 9.4(A) of the DPW Order No. 171,442 for special conditions for excavation in the vicinity of AWSS.	N/A		
	ELLIS ST	Intersection	Please refer to Figure 12 of Section 9.4(A) of the DPW Order No. 171,442 for special conditions for excavation in the vicinity of AWSS.	N/A		
	ELLIS ST	OLIVE ST -	Banners are allowed on this street	N/A		
	ELLIS ST	OLIVE ST -	DPT Blue Book Traffic Restriction. Time of day during which lanes must be kept clear: EAST 7AM - 7PM EVERYDAY // WEST 7AM - 7PM EVERYDAY	N/A		
	ELM ST	Intersection	Please refer to Figure 12 of Section 9.4(A) of the DPW Order No. 171,442 for special conditions for excavation in the vicinity of AWSS.	N/A		
	ELM ST	TURK ST -	Banners are allowed on this street	N/A		
	ELM ST	TURK ST -	DPT Blue Book Traffic Restriction. Time of day during which lanes must be kept clear: EAST 7AM - 7PM EVERYDAY // WEST 7AM - 7PM EVERYDAY	N/A		
	ELM ST	TURK ST -	Please refer to Figure 12 of Section 9.4(A) of the DPW Order No. 171,442 for special conditions for excavation in the vicinity of AWSS.	N/A		
	FELL ST	LINDEN ST -	Banners are allowed on this street	N/A		
	FELL ST	LINDEN ST -	DPT Blue Book Traffic Restriction. Time of day during which lanes must be kept clear: EAST 7AM - 7PM EVERYDAY // WEST 7AM - 7PM EVERYDAY	N/A		
	FERN ST	BUSH ST -	Banners are allowed on this street	N/A		
	FERN ST	BUSH ST -	DPT Blue Book Traffic Restriction. Time of day during which lanes must be kept clear: EAST 7AM - 7PM EVERYDAY // WEST 7AM - 7PM EVERYDAY	N/A		
	FULTON ST	Intersection	Please refer to Figure 12 of Section 9.4(A) of the DPW Order No. 171,442 for special conditions for excavation in the vicinity of AWSS.	N/A		

Street Name	From St	To St	Message	Job	Contact	Dates
	FULTON ST	Intersection	Under G095 requirement, Contractor shall contact Muni Overhead Line Division of any work 10 feet in horizontal or vertical direction of overhead lines. Contact: Tim Lipps @ (415) 554-9227	N/A		
	FULTON ST	MCALLISTER ST -	Banners are allowed on this street	N/A		
	FULTON ST	MCALLISTER ST -	DPT Blue Book Traffic Restriction. Time of day during which lanes must be kept clear: EAST 7AM - 7PM EVERYDAY // WEST 7AM - 7PM EVERYDAY	N/A		
	FULTON ST	MCALLISTER ST -	Please refer to Figure 12 of Section 9.4(A) of the DPW Order No. 171,442 for special conditions for excavation in the vicinity of AWSS.	N/A		
	FULTON ST	MCALLISTER ST -	Under G095 requirement, Contractor shall contact Muni Overhead Line Division of any work 10 feet in horizontal or vertical direction of overhead lines. Contact: Tim Lipps @ (415) 554-9227	N/A		
	GEARY BLVD	Intersection	Please refer to Figure 12 of Section 9.4(A) of the DPW Order No. 171,442 for special conditions for excavation in the vicinity of AWSS.	N/A		
	GEARY BLVD	Intersection	Red light photo enforcement equipment located near intersection. Excavating parties are responsible for any damage to these facilities incurred by their excavation activity. For more information, contact David Valle-Schwenk of DPT at 415-554-2366.	N/A		
	GEARY BLVD	PETER YORKE WAY \ POST ST -	DPT Blue Book Traffic Restriction. Time of day during which lanes must be kept clear: EAST 7AM - 7PM EVERYDAY // WEST 7AM - 7PM EVERYDAY	N/A		
	GEARY BLVD	PETER YORKE WAY \ POST ST -	Red light photo enforcement equipment located near intersection. Excavating parties are responsible for any damage to these facilities incurred by their excavation activity. For more information, contact David Valle-Schwenk of DPT at 415-554-2366.	N/A		
	GOLDEN GATE AVE	ELM ST -	Banners are allowed on this street	N/A		
	GOLDEN GATE AVE	ELM ST -	DPT Blue Book Traffic Restriction. Time of day during which lanes must be kept clear: EAST 7AM - 7PM EVERYDAY // WEST 7AM - 7PM EVERYDAY	N/A		
	GOLDEN GATE AVE	ELM ST -	Please refer to Figure 12 of Section 9.4(A) of the DPW Order No. 171,442 for special conditions for excavation in the vicinity of AWSS.	N/A		

Street Name	From St	To St	Message	Job	Contact	Dates
	GOLDEN GATE AVE	Intersection	Please refer to Figure 12 of Section 9.4(A) of the DPW Order No. 171,442 for special conditions for excavation in the vicinity of AWSS.	N/A		
	GROVE ST	FULTON ST -	Banners are allowed on this street	N/A		
	GROVE ST	FULTON ST -	DPT Blue Book Traffic Restriction. Time of day during which lanes must be kept clear: EAST 7AM - 7PM EVERYDAY // WEST 7AM - 7PM EVERYDAY	N/A		
	GROVE ST	FULTON ST -	Please refer to Figure 12 of Section 9.4(A) of the DPW Order No. 171,442 for special conditions for excavation in the vicinity of AWSS.	N/A		
	GROVE ST	FULTON ST -	Under G095 requirement, Contractor shall contact Muni Overhead Line Division of any work 10 feet in horizontal or vertical direction of overhead lines. Contact: Tim Lipps @ (415) 554-9227	N/A		
	GROVE ST	Intersection	Blocks with Bicycle Route designations require special attention. For details see Section 10 of DPT's Blue Book and Section 6.3 of DPW's Order No. 171.442.	N/A		
	GROVE ST	Intersection	Please refer to Figure 12 of Section 9.4(A) of the DPW Order No. 171,442 for special conditions for excavation in the vicinity of AWSS.	N/A		
	GROVE ST	Intersection	Under G095 requirement, Contractor shall contact Muni Overhead Line Division of any work 10 feet in horizontal or vertical direction of overhead lines. Contact: Tim Lipps @ (415) 554-9227	N/A		
	HAYES ST	Intersection	Please refer to Figure 12 of Section 9.4(A) of the DPW Order No. 171,442 for special conditions for excavation in the vicinity of AWSS.	N/A		
	HAYES ST	Intersection	Under G095 requirement, Contractor shall contact Muni Overhead Line Division of any work 10 feet in horizontal or vertical direction of overhead lines. Contact: Tim Lipps @ (415) 554-9227	N/A		
	HAYES ST	IVY ST -	Banners are allowed on this street	N/A		
	HAYES ST	IVY ST -	DPT Blue Book Traffic Restriction. Time of day during which lanes must be kept clear: EAST 7AM - 7PM EVERYDAY // WEST 7AM - 7PM EVERYDAY	N/A		
	HAYES ST	IVY ST -	Please refer to Figure 12 of Section 9.4(A) of the DPW Order No. 171,442 for special conditions for excavation in the vicinity of AWSS.	N/A		

"IMPROVING THE QUALITY OF LIFE IN SAN FRANCISCO" We are dedicated individuals committed to teamwork, customer service and continuous improvement in partnership with the community.

Customer Service

Teamwork

Continuous Improvement

Street Name	From St	To St	Message	Job	Contact	Dates
	HAYES ST	IVY ST -	Under G095 requirement, Contractor shall contact Muni Overhead Line Division of any work 10 feet in horizontal or vertical direction of overhead lines. Contact: Tim Lipps @ (415) 554-9227	N/A		
	IVY ST	GROVE ST -	Banners are allowed on this street	N/A		
	IVY ST	GROVE ST -	DPT Blue Book Traffic Restriction. Time of day during which lanes must be kept clear: EAST 7AM - 7PM EVERYDAY // WEST 7AM - 7PM EVERYDAY	N/A		
	IVY ST	GROVE ST -	Please refer to Figure 12 of Section 9.4(A) of the DPW Order No. 171,442 for special conditions for excavation in the vicinity of AWSS.	N/A		
	IVY ST	GROVE ST -	Under G095 requirement, Contractor shall contact Muni Overhead Line Division of any work 10 feet in horizontal or vertical direction of overhead lines. Contact: Tim Lipps @ (415) 554-9227	N/A		
	IVY ST	Intersection	Please refer to Figure 12 of Section 9.4(A) of the DPW Order No. 171,442 for special conditions for excavation in the vicinity of AWSS.	N/A		
	IVY ST	Intersection	Under G095 requirement, Contractor shall contact Muni Overhead Line Division of any work 10 feet in horizontal or vertical direction of overhead lines. Contact: Tim Lipps @ (415) 554-9227	N/A		
	LARCH ST	EDDY ST -	Banners are allowed on this street	N/A		
	LARCH ST	EDDY ST -	DPT Blue Book Traffic Restriction. Time of day during which lanes must be kept clear: EAST 7AM - 7PM EVERYDAY // WEST 7AM - 7PM EVERYDAY	N/A		
	LARCH ST	EDDY ST -	Please refer to Figure 12 of Section 9.4(A) of the DPW Order No. 171,442 for special conditions for excavation in the vicinity of AWSS.	N/A		
	LARCH ST	Intersection	Please refer to Figure 12 of Section 9.4(A) of the DPW Order No. 171,442 for special conditions for excavation in the vicinity of AWSS.	N/A		
	LINDEN ST	HAYES ST -	Banners are allowed on this street	N/A		
	LINDEN ST	HAYES ST -	DPT Blue Book Traffic Restriction. Time of day during which lanes must be kept clear: EAST 7AM - 7PM EVERYDAY // WEST 7AM - 7PM EVERYDAY	N/A		

Street Name	From St	To St	Message	Job	Contact	Dates
	MCALLISTER ST	Intersection	Blocks with Bicycle Route designations require special attention. For details see Section 10 of DPT's Blue Book and Section 6.3 of DPW's Order No. 171.442.	N/A		
	MCALLISTER ST	Intersection	Please refer to Figure 12 of Section 9.4(A) of the DPW Order No. 171,442 for special conditions for excavation in the vicinity of AWSS.	N/A		
	MCALLISTER ST	Intersection	Under G095 requirement, Contractor shall contact Muni Overhead Line Division of any work 10 feet in horizontal or vertical direction of overhead lines. Contact: Tim Lipps @ (415) 554-9227	N/A		
	MCALLISTER ST	REDWOOD ST -	Banners are allowed on this street	N/A		
	MCALLISTER ST	REDWOOD ST -	DPT Blue Book Traffic Restriction. Time of day during which lanes must be kept clear: EAST 7AM - 7PM EVERYDAY // WEST 7AM - 7PM EVERYDAY	N/A		
	MCALLISTER ST	REDWOOD ST -	Please refer to Figure 12 of Section 9.4(A) of the DPW Order No. 171,442 for special conditions for excavation in the vicinity of AWSS.	N/A		
	MYRTLE ST	GEARY BLVD -	Banners are allowed on this street	N/A		
	MYRTLE ST	GEARY BLVD -	DPT Blue Book Traffic Restriction. Time of day during which lanes must be kept clear: EAST 7AM - 7PM EVERYDAY // WEST 7AM - 7PM EVERYDAY	N/A		
	MYRTLE ST	GEARY BLVD -	Red light photo enforcement equipment located near intersection. Excavating parties are responsible for any damage to these facilities incurred by their excavation activity. For more information, contact David Valle-Schwenk of DPT at 415-554-2366.	N/A		
	OFARRELL ST \ STARR KING WAY	MYRTLE ST -	Banners are allowed on this street	N/A		
	OFARRELL ST \ STARR KING WAY	MYRTLE ST -	DPT Blue Book Traffic Restriction. Time of day during which lanes must be kept clear: EAST 7AM - 7PM EVERYDAY // WEST 7AM - 7PM EVERYDAY	N/A		
	OLIVE ST	OFARRELL ST \ STARR KING WAY -	Banners are allowed on this street	N/A		
	OLIVE ST	OFARRELL ST \ STARR KING WAY -	DPT Blue Book Traffic Restriction. Time of day during which lanes must be kept clear: EAST 7AM - 7PM EVERYDAY // WEST 7AM - 7PM EVERYDAY	N/A		
	PETER YORKE WAY \ POST ST	DANIEL BURNHAM CT -	Banners are allowed on this street	N/A		

Street Name	From St	To St	Message	Job	Contact	Dates
	PETER YORKE WAY \ POST ST	DANIEL BURNHAM CT -	DPT Blue Book Traffic Restriction. Time of day during which lanes must be kept clear: EAST 7AM - 7PM EVERYDAY // WEST 7AM - 7PM EVERYDAY	N/A		
	PETER YORKE WAY \ POST ST	Intersection	Blocks with Bicycle Route designations require special attention. For details see Section 10 of DPT's Blue Book and Section 6.3 of DPW's Order No. 171.442.	N/A		
	PETER YORKE WAY \ POST ST	Intersection	Under G095 requirement, Contractor shall contact Muni Overhead Line Division of any work 10 feet in horizontal or vertical direction of overhead lines. Contact: Tim Lipps @ (415) 554-9227	N/A		
	PINE ST	CALIFORNIA ST -	Banners are allowed on this street	N/A		
	PINE ST	CALIFORNIA ST -	DPT Blue Book Traffic Restriction. Time of day during which lanes must be kept clear: EAST 7AM - 7PM EVERYDAY // WEST 7AM - 7PM EVERYDAY	N/A		
	PINE ST	Intersection	Please refer to Figure 12 of Section 9.4(A) of the DPW Order No. 171,442 for special conditions for excavation in the vicinity of AWSS.	N/A		
	REDWOOD ST	GOLDEN GATE AVE -	Banners are allowed on this street	N/A		
	REDWOOD ST	GOLDEN GATE AVE -	DPT Blue Book Traffic Restriction. Time of day during which lanes must be kept clear: EAST 7AM - 7PM EVERYDAY // WEST 7AM - 7PM EVERYDAY	N/A		
	REDWOOD ST	GOLDEN GATE AVE -	Please refer to Figure 12 of Section 9.4(A) of the DPW Order No. 171,442 for special conditions for excavation in the vicinity of AWSS.	N/A		
	REDWOOD ST	Intersection	Please refer to Figure 12 of Section 9.4(A) of the DPW Order No. 171,442 for special conditions for excavation in the vicinity of AWSS.	N/A		
	SACRAMENTO ST	CLAY ST -	DPT Blue Book Traffic Restriction. Time of day during which lanes must be kept clear: EAST 7AM - 9AM 3PM - 7PM MONDAY THROUGH FRIDAY // WEST 7AM - 9AM 3PM - 7PM MONDAY THROUGH FRIDAY	N/A		
	SACRAMENTO ST	Intersection	Please refer to Figure 12 of Section 9.4(A) of the DPW Order No. 171,442 for special conditions for excavation in the vicinity of AWSS.	N/A		
	SACRAMENTO ST	Intersection	Under G095 requirement, Contractor shall contact Muni Overhead Line Division of any work 10 feet in horizontal or vertical direction of overhead lines. Contact: Tim Lipps @ (415) 554-9227	N/A		

Street Name	From St	To St	Message	Job	Contact	Dates
	SUTTER ST	FERN ST -	Banners are allowed on this street	N/A		
	SUTTER ST	FERN ST -	DPT Blue Book Traffic Restriction. Time of day during which lanes must be kept clear: EAST 7AM - 7PM EVERYDAY // WEST 7AM - 7PM EVERYDAY	N/A		
	SUTTER ST	Intersection	Blocks with Bicycle Route designations require special attention. For details see Section 10 of DPT's Blue Book and Section 6.3 of DPW's Order No. 171.442.	N/A		
	SUTTER ST	Intersection	Please refer to Figure 12 of Section 9.4(A) of the DPW Order No. 171,442 for special conditions for excavation in the vicinity of AWSS.	N/A		
	SUTTER ST	Intersection	Under G095 requirement, Contractor shall contact Muni Overhead Line Division of any work 10 feet in horizontal or vertical direction of overhead lines. Contact: Tim Lipps @ (415) 554-9227	N/A		
	TURK ST	Intersection	Please refer to Figure 12 of Section 9.4(A) of the DPW Order No. 171,442 for special conditions for excavation in the vicinity of AWSS.	N/A		
	TURK ST	LARCH ST -	Banners are allowed on this street	N/A		
	TURK ST	LARCH ST -	DPT Blue Book Traffic Restriction. Time of day during which lanes must be kept clear: EAST 7AM - 7PM EVERYDAY // WEST 7AM - 7PM EVERYDAY	N/A		
	TURK ST	LARCH ST -	Please refer to Figure 12 of Section 9.4(A) of the DPW Order No. 171,442 for special conditions for excavation in the vicinity of AWSS.	N/A		
	WILLOW ST	ELLIS ST -	Banners are allowed on this street	N/A		
	WILLOW ST	ELLIS ST -	DPT Blue Book Traffic Restriction. Time of day during which lanes must be kept clear: EAST 7AM - 7PM EVERYDAY // WEST 7AM - 7PM EVERYDAY	N/A		
	WILLOW ST	ELLIS ST -	Please refer to Figure 12 of Section 9.4(A) of the DPW Order No. 171,442 for special conditions for excavation in the vicinity of AWSS.	N/A		
	WILLOW ST	Intersection	Please refer to Figure 12 of Section 9.4(A) of the DPW Order No. 171,442 for special conditions for excavation in the vicinity of AWSS.	N/A		

Street Name	From St	To St	Message	Job	Contact	Dates
	HAYES ST	Intersection	This block has been designated as a detour route for the Central Freeway Replacement Project. Special requirements may apply. Please contact Cathal Hennessy of DPT at 554-2338 for more details.	N/A	Manito Velasco - (415) 554-2338	
	TURK ST	Intersection	This block has been designated as a detour route for the Central Freeway Replacement Project. Special requirements may apply. Please contact Cathal Hennessy of DPT at 554-2338 for more details.	N/A	Manito Velasco - (415) 554-2338	
	HAYES ST	Intersection	Proposed Paving.	PAVING	Richard Lee -	Sep 1 2014-May 23 2015
	AUSTIN ST	Intersection	Proposed Paving.	PAVING	Au Bui -	Aug 12 2013-Mar 28 2014
	AUSTIN ST	PINE ST -	Proposed Paving.	PAVING	Au Bui -	Aug 12 2013-Mar 28 2014
	BUSH ST	AUSTIN ST -	Proposed Paving.	PAVING	Au Bui -	Aug 12 2013-Mar 28 2014
	CALIFORNIA ST	Intersection	Proposed Paving.	PAVING	Au Bui -	Aug 12 2013-Mar 28 2014
	CALIFORNIA ST	SACRAMENTO ST -	Proposed Paving.	PAVING	Au Bui -	Aug 12 2013-Mar 28 2014
	CLAY ST	Intersection	Proposed Paving.	PAVING	Au Bui -	Aug 12 2013-Mar 28 2014
	DANIEL BURNHAM CT	Intersection	Proposed Paving.	PAVING	Au Bui -	Aug 12 2013-Mar 28 2014
	DANIEL BURNHAM CT	SUTTER ST -	Proposed Paving.	PAVING	Au Bui -	Aug 12 2013-Mar 28 2014
	EDDY ST	Intersection	Proposed Paving.	PAVING	Au Bui -	Aug 12 2013-Mar 28 2014
	EDDY ST	WILLOW ST -	Proposed Paving.	PAVING	Au Bui -	Aug 12 2013-Mar 28 2014
	ELLIS ST	Intersection	Proposed Paving.	PAVING	Au Bui -	Aug 12 2013-Mar 28 2014
	ELLIS ST	OLIVE ST -	Proposed Paving.	PAVING	Au Bui -	Aug 12 2013-Mar 28 2014
	ELM ST	Intersection	Proposed Paving.	PAVING	Au Bui -	Aug 12 2013-Mar 28 2014
	ELM ST	TURK ST -	Proposed Paving.	PAVING	Au Bui -	Aug 12 2013-Mar 28 2014
	FELL ST	LINDEN ST -	Proposed Paving.	PAVING	Au Bui -	Aug 12 2013-Mar 28 2014
	FERN ST	BUSH ST -	Proposed Paving.	PAVING	Au Bui -	Aug 12 2013-Mar 28 2014
	FERN ST	Intersection	Proposed Paving.	PAVING	Au Bui -	Aug 12 2013-Mar 28 2014
	FULTON ST	Intersection	Proposed Paving.	PAVING	Au Bui -	Aug 12 2013-Mar 28 2014
	FULTON ST	MCALLISTER ST -	Proposed Paving.	PAVING	Au Bui -	Aug 12 2013-Mar 28 2014
	GEARY BLVD	Intersection	Proposed Paving.	PAVING	Au Bui -	Aug 12 2013-Mar 28 2014
	GEARY BLVD	PETER YORKE WAY \ POST ST -	Proposed Paving.	PAVING	Au Bui -	Aug 12 2013-Mar 28 2014
	GOLDEN GATE AVE	ELM ST -	Proposed Paving.	PAVING	Au Bui -	Aug 12 2013-Mar 28 2014
	GOLDEN GATE AVE	Intersection	Proposed Paving.	PAVING	Au Bui -	Aug 12 2013-Mar 28 2014
	GROVE ST	FULTON ST -	Proposed Paving.	PAVING	Au Bui -	Aug 12 2013-Mar 28 2014
	GROVE ST	Intersection	Proposed Paving.	PAVING	Au Bui -	Aug 12 2013-Mar 28 2014
	HAYES ST	IVY ST -	Proposed Paving.	PAVING	Au Bui -	Aug 12 2013-Mar 28 2014
	IVY ST	GROVE ST -	Proposed Paving.	PAVING	Au Bui -	Aug 12 2013-Mar 28 2014
	IVY ST	Intersection	Proposed Paving.	PAVING	Au Bui -	Aug 12 2013-Mar 28 2014
	LARCH ST	EDDY ST -	Proposed Paving.	PAVING	Au Bui -	Aug 12 2013-Mar 28 2014
	LARCH ST	Intersection	Proposed Paving.	PAVING	Au Bui -	Aug 12 2013-Mar 28 2014
	LINDEN ST	HAYES ST -	Proposed Paving.	PAVING	Au Bui -	Aug 12 2013-Mar 28 2014
	LINDEN ST	Intersection	Proposed Paving.	PAVING	Au Bui -	Aug 12 2013-Mar 28 2014
	MCALLISTER ST	REDWOOD ST -	Proposed Paving.	PAVING	Au Bui -	Aug 12 2013-Mar 28 2014

Street Name	From St	To St	Message	Job	Contact	Dates
	MYRTLE ST	GEARY BLVD -	Proposed Paving.	PAVING	Au Bui -	Aug 12 2013-Mar 28 2014
	MYRTLE ST	Intersection	Proposed Paving.	PAVING	Au Bui -	Aug 12 2013-Mar 28 2014
	OFARRELL ST \ STARR KING WAY	Intersection	Proposed Paving.	PAVING	Au Bui -	Aug 12 2013-Mar 28 2014
	OFARRELL ST \ STARR KING WAY	MYRTLE ST -	Proposed Paving.	PAVING	Au Bui -	Aug 12 2013-Mar 28 2014
	OLIVE ST	Intersection	Proposed Paving.	PAVING	Au Bui -	Aug 12 2013-Mar 28 2014
	OLIVE ST	OFARRELL ST \ STARR KING WAY -	Proposed Paving.	PAVING	Au Bui -	Aug 12 2013-Mar 28 2014
	PETER YORKE WAY \ POST ST	DANIEL BURNHAM CT -	Proposed Paving.	PAVING	Au Bui -	Aug 12 2013-Mar 28 2014
	PETER YORKE WAY \ POST ST	Intersection	Proposed Paving.	PAVING	Au Bui -	Aug 12 2013-Mar 28 2014
	PINE ST	CALIFORNIA ST -	Proposed Paving.	PAVING	Au Bui -	Aug 12 2013-Mar 28 2014
	PINE ST	Intersection	Proposed Paving.	PAVING	Au Bui -	Aug 12 2013-Mar 28 2014
	REDWOOD ST	GOLDEN GATE AVE -	Proposed Paving.	PAVING	Au Bui -	Aug 12 2013-Mar 28 2014
	REDWOOD ST	Intersection	Proposed Paving.	PAVING	Au Bui -	Aug 12 2013-Mar 28 2014
	SACRAMENTO ST	CLAY ST -	Proposed Paving.	PAVING	Au Bui -	Aug 12 2013-Mar 28 2014
	SACRAMENTO ST	Intersection	Proposed Paving.	PAVING	Au Bui -	Aug 12 2013-Mar 28 2014
	SUTTER ST	FERN ST -	Proposed Paving.	PAVING	Au Bui -	Aug 12 2013-Mar 28 2014
	SUTTER ST	Intersection	Proposed Paving.	PAVING	Au Bui -	Aug 12 2013-Mar 28 2014
	TURK ST	Intersection	Proposed Paving.	PAVING	Au Bui -	Aug 12 2013-Mar 28 2014
	TURK ST	LARCH ST -	Proposed Paving.	PAVING	Au Bui -	Aug 12 2013-Mar 28 2014
	WILLOW ST	ELLIS ST -	Proposed Paving.	PAVING	Au Bui -	Aug 12 2013-Mar 28 2014
	WILLOW ST	Intersection	Proposed Paving.	PAVING	Au Bui -	Aug 12 2013-Mar 28 2014
	AUSTIN ST	Intersection	Proposed Paving.	PAVING	Au Bui -	Jul 10 2013-Mar 28 2014
	AUSTIN ST	PINE ST -	Proposed Paving.	PAVING	Au Bui -	Jul 10 2013-Mar 28 2014
	BUSH ST	AUSTIN ST -	Proposed Paving.	PAVING	Au Bui -	Jul 10 2013-Mar 28 2014
	CALIFORNIA ST	Intersection	Proposed Paving.	PAVING	Au Bui -	Jul 10 2013-Mar 28 2014
	CALIFORNIA ST	SACRAMENTO ST -	Proposed Paving.	PAVING	Au Bui -	Jul 10 2013-Mar 28 2014
	CLAY ST	Intersection	Proposed Paving.	PAVING	Au Bui -	Jul 10 2013-Mar 28 2014
	DANIEL BURNHAM CT	Intersection	Proposed Paving.	PAVING	Au Bui -	Jul 10 2013-Mar 28 2014
	DANIEL BURNHAM CT	SUTTER ST -	Proposed Paving.	PAVING	Au Bui -	Jul 10 2013-Mar 28 2014
	EDDY ST	Intersection	Proposed Paving.	PAVING	Au Bui -	Jul 10 2013-Mar 28 2014
	EDDY ST	WILLOW ST -	Proposed Paving.	PAVING	Au Bui -	Jul 10 2013-Mar 28 2014
	ELLIS ST	Intersection	Proposed Paving.	PAVING	Au Bui -	Jul 10 2013-Mar 28 2014
	ELLIS ST	OLIVE ST -	Proposed Paving.	PAVING	Au Bui -	Jul 10 2013-Mar 28 2014
	ELM ST	Intersection	Proposed Paving.	PAVING	Au Bui -	Jul 10 2013-Mar 28 2014
	ELM ST	TURK ST -	Proposed Paving.	PAVING	Au Bui -	Jul 10 2013-Mar 28 2014
	FELL ST	LINDEN ST -	Proposed Paving.	PAVING	Au Bui -	Jul 10 2013-Mar 28 2014
	FERN ST	BUSH ST -	Proposed Paving.	PAVING	Au Bui -	Jul 10 2013-Mar 28 2014
	FERN ST	Intersection	Proposed Paving.	PAVING	Au Bui -	Jul 10 2013-Mar 28 2014
	FULTON ST	Intersection	Proposed Paving.	PAVING	Au Bui -	Jul 10 2013-Mar 28 2014
	FULTON ST	MCALLISTER ST -	Proposed Paving.	PAVING	Au Bui -	Jul 10 2013-Mar 28 2014
	GEARY BLVD	Intersection	Proposed Paving.	PAVING	Au Bui -	Jul 10 2013-Mar 28 2014

Street Name	From St	To St	Message	Job	Contact	Dates
	GEARY BLVD	PETER YORKE WAY \ POST ST -	Proposed Paving.	PAVING	Au Bui -	Jul 10 2013-Mar 28 2014
	GOLDEN GATE AVE	ELM ST -	Proposed Paving.	PAVING	Au Bui -	Jul 10 2013-Mar 28 2014
	GOLDEN GATE AVE	Intersection	Proposed Paving.	PAVING	Au Bui -	Jul 10 2013-Mar 28 2014
	GROVE ST	FULTON ST -	Proposed Paving.	PAVING	Au Bui -	Jul 10 2013-Mar 28 2014
	GROVE ST	Intersection	Proposed Paving.	PAVING	Au Bui -	Jul 10 2013-Mar 28 2014
	HAYES ST	IVY ST -	Proposed Paving.	PAVING	Au Bui -	Jul 10 2013-Mar 28 2014
	IVY ST	GROVE ST -	Proposed Paving.	PAVING	Au Bui -	Jul 10 2013-Mar 28 2014
	IVY ST	Intersection	Proposed Paving.	PAVING	Au Bui -	Jul 10 2013-Mar 28 2014
	LARCH ST	EDDY ST -	Proposed Paving.	PAVING	Au Bui -	Jul 10 2013-Mar 28 2014
	LARCH ST	Intersection	Proposed Paving.	PAVING	Au Bui -	Jul 10 2013-Mar 28 2014
	LINDEN ST	HAYES ST -	Proposed Paving.	PAVING	Au Bui -	Jul 10 2013-Mar 28 2014
	LINDEN ST	Intersection	Proposed Paving.	PAVING	Au Bui -	Jul 10 2013-Mar 28 2014
	MCALLISTER ST	REDWOOD ST -	Proposed Paving.	PAVING	Au Bui -	Jul 10 2013-Mar 28 2014
	MYRTLE ST	GEARY BLVD -	Proposed Paving.	PAVING	Au Bui -	Jul 10 2013-Mar 28 2014
	MYRTLE ST	Intersection	Proposed Paving.	PAVING	Au Bui -	Jul 10 2013-Mar 28 2014
	OFARRELL ST \ STARR KING WAY	Intersection	Proposed Paving.	PAVING	Au Bui -	Jul 10 2013-Mar 28 2014
	OFARRELL ST \ STARR KING WAY	MYRTLE ST -	Proposed Paving.	PAVING	Au Bui -	Jul 10 2013-Mar 28 2014
	OLIVE ST	Intersection	Proposed Paving.	PAVING	Au Bui -	Jul 10 2013-Mar 28 2014
	OLIVE ST	OFARRELL ST \ STARR KING WAY -	Proposed Paving.	PAVING	Au Bui -	Jul 10 2013-Mar 28 2014
	PETER YORKE WAY \ POST ST	DANIEL BURNHAM CT -	Proposed Paving.	PAVING	Au Bui -	Jul 10 2013-Mar 28 2014
	PETER YORKE WAY \ POST ST	Intersection	Proposed Paving.	PAVING	Au Bui -	Jul 10 2013-Mar 28 2014
	PINE ST	CALIFORNIA ST -	Proposed Paving.	PAVING	Au Bui -	Jul 10 2013-Mar 28 2014
	PINE ST	Intersection	Proposed Paving.	PAVING	Au Bui -	Jul 10 2013-Mar 28 2014
	REDWOOD ST	GOLDEN GATE AVE -	Proposed Paving.	PAVING	Au Bui -	Jul 10 2013-Mar 28 2014
	REDWOOD ST	Intersection	Proposed Paving.	PAVING	Au Bui -	Jul 10 2013-Mar 28 2014
	SACRAMENTO ST	CLAY ST -	Proposed Paving.	PAVING	Au Bui -	Jul 10 2013-Mar 28 2014
	SACRAMENTO ST	Intersection	Proposed Paving.	PAVING	Au Bui -	Jul 10 2013-Mar 28 2014
	SUTTER ST	FERN ST -	Proposed Paving.	PAVING	Au Bui -	Jul 10 2013-Mar 28 2014
	SUTTER ST	Intersection	Proposed Paving.	PAVING	Au Bui -	Jul 10 2013-Mar 28 2014
	TURK ST	Intersection	Proposed Paving.	PAVING	Au Bui -	Jul 10 2013-Mar 28 2014
	TURK ST	LARCH ST -	Proposed Paving.	PAVING	Au Bui -	Jul 10 2013-Mar 28 2014
	WILLOW ST	ELLIS ST -	Proposed Paving.	PAVING	Au Bui -	Jul 10 2013-Mar 28 2014
	WILLOW ST	Intersection	Proposed Paving.	PAVING	Au Bui -	Jul 10 2013-Mar 28 2014
	MCALLISTER ST	Intersection	Proposed Paving.	PAVING	Lawrence Henriquez -	Dec 1 2013-Apr 30 2014
	MCALLISTER ST	Intersection	Proposed Paving.	PAVING	Lawrence Henriquez -	Feb 17 2014-Sep 1 2014
	HAYES ST	Intersection	Proposed Paving.	PAVING	Richard Lee -	Sep 1 2014-Jun 23 2015
	ELLIS ST	Intersection	Proposed Excavation.	PG&E	Alex Hom -	Mar 18 2013-Sep 30 2013
	WILLOW ST	ELLIS ST -	Proposed Excavation.	PG&E	Alex Hom -	Mar 18 2013-Sep 30 2013
	WILLOW ST	Intersection	Proposed Excavation.	PG&E	Alex Hom -	Mar 18 2013-Sep 30 2013
	FELL ST	LINDEN ST -	Proposed Excavation.	PG&E	PGE PM -	Jan 1 2020-Dec 31 2020

Street Name	From St	To St	Message	Job	Contact	Dates
	TURK ST	Intersection	Prior to performing any construction, all CCSF survey monuments shall be referenced by a licensed Land Surveyor on a Corner Record or a Record of Survey, if any construction will take place within 10ft of the monument. For any questions, please call Mapping at #554-5827	Railroad Spike		
	TURK ST	LARCH ST -	Prior to performing any construction, all CCSF survey monuments shall be referenced by a licensed Land Surveyor on a Corner Record or a Record of Survey, if any construction will take place within 10ft of the monument. For any questions, please call Mapping at #554-5827	Railroad Spike		
	MCALLISTER ST	Intersection	Proposed Excavation.	SF DPW IDC - Streets & Highways	Olivia Tanquilut -	Apr 30 2014-Apr 30 2014
	OFARRELL ST \ STARR KING WAY	Intersection	Proposed Excavation.	SF DPW IDC - Streets & Highways	Olivia Tanquilut -	Apr 30 2014-Apr 30 2014
	MCALLISTER ST	Intersection	Proposed Excavation.	SF DPW IDC - Streets & Highways	Olivia Tanquilut -	Dec 1 2011-Apr 30 2014
	OFARRELL ST \ STARR KING WAY	Intersection	Proposed Excavation.	SF DPW IDC - Streets & Highways	Olivia Tanquilut -	Dec 1 2011-Apr 30 2014
	CALIFORNIA ST	Intersection	Proposed Excavation.	SF DPW IDC - Streets & Highways	Au Bui -	Aug 12 2013-Mar 28 2014
	DANIEL BURNHAM CT	Intersection	Proposed Excavation.	SF DPW IDC - Streets & Highways	Au Bui -	Aug 12 2013-Mar 28 2014
	EDDY ST	Intersection	Proposed Excavation.	SF DPW IDC - Streets & Highways	Au Bui -	Aug 12 2013-Mar 28 2014
	ELLIS ST	Intersection	Proposed Excavation.	SF DPW IDC - Streets & Highways	Au Bui -	Aug 12 2013-Mar 28 2014
	ELM ST	Intersection	Proposed Excavation.	SF DPW IDC - Streets & Highways	Au Bui -	Aug 12 2013-Mar 28 2014
	FULTON ST	Intersection	Proposed Excavation.	SF DPW IDC - Streets & Highways	Au Bui -	Aug 12 2013-Mar 28 2014
	GEARY BLVD	Intersection	Proposed Excavation.	SF DPW IDC - Streets & Highways	Au Bui -	Aug 12 2013-Mar 28 2014
	HAYES ST	Intersection	Proposed Excavation.	SF DPW IDC - Streets & Highways	Au Bui -	Aug 12 2013-Mar 28 2014
	LARCH ST	Intersection	Proposed Excavation.	SF DPW IDC - Streets & Highways	Au Bui -	Aug 12 2013-Mar 28 2014
	MYRTLE ST	Intersection	Proposed Excavation.	SF DPW IDC - Streets & Highways	Au Bui -	Aug 12 2013-Mar 28 2014

Street Name	From St	To St	Message	Job	Contact	Dates
	PETER YORKE WAY \ POST ST	Intersection	Proposed Excavation.	SF DPW IDC - Streets & Highways	Au Bui -	Aug 12 2013-Mar 28 2014
	PINE ST	Intersection	Proposed Excavation.	SF DPW IDC - Streets & Highways	Au Bui -	Aug 12 2013-Mar 28 2014
	REDWOOD ST	Intersection	Proposed Excavation.	SF DPW IDC - Streets & Highways	Au Bui -	Aug 12 2013-Mar 28 2014
	SACRAMENTO ST	Intersection	Proposed Excavation.	SF DPW IDC - Streets & Highways	Au Bui -	Aug 12 2013-Mar 28 2014
	TURK ST	Intersection	Proposed Excavation.	SF DPW IDC - Streets & Highways	Au Bui -	Aug 12 2013-Mar 28 2014
	CALIFORNIA ST	Intersection	Proposed Excavation.	SF DPW IDC - Streets & Highways	Au Bui -	Jul 10 2013-Mar 28 2014
	DANIEL BURNHAM CT	Intersection	Proposed Excavation.	SF DPW IDC - Streets & Highways	Au Bui -	Jul 10 2013-Mar 28 2014
	EDDY ST	Intersection	Proposed Excavation.	SF DPW IDC - Streets & Highways	Au Bui -	Jul 10 2013-Mar 28 2014
	ELLIS ST	Intersection	Proposed Excavation.	SF DPW IDC - Streets & Highways	Au Bui -	Jul 10 2013-Mar 28 2014
	ELM ST	Intersection	Proposed Excavation.	SF DPW IDC - Streets & Highways	Au Bui -	Jul 10 2013-Mar 28 2014
	FULTON ST	Intersection	Proposed Excavation.	SF DPW IDC - Streets & Highways	Au Bui -	Jul 10 2013-Mar 28 2014
	GEARY BLVD	Intersection	Proposed Excavation.	SF DPW IDC - Streets & Highways	Au Bui -	Jul 10 2013-Mar 28 2014
	HAYES ST	Intersection	Proposed Excavation.	SF DPW IDC - Streets & Highways	Au Bui -	Jul 10 2013-Mar 28 2014
	LARCH ST	Intersection	Proposed Excavation.	SF DPW IDC - Streets & Highways	Au Bui -	Jul 10 2013-Mar 28 2014
	MYRTLE ST	Intersection	Proposed Excavation.	SF DPW IDC - Streets & Highways	Au Bui -	Jul 10 2013-Mar 28 2014
	PETER YORKE WAY \ POST ST	Intersection	Proposed Excavation.	SF DPW IDC - Streets & Highways	Au Bui -	Jul 10 2013-Mar 28 2014
	PINE ST	Intersection	Proposed Excavation.	SF DPW IDC - Streets & Highways	Au Bui -	Jul 10 2013-Mar 28 2014
	REDWOOD ST	Intersection	Proposed Excavation.	SF DPW IDC - Streets & Highways	Au Bui -	Jul 10 2013-Mar 28 2014
	SACRAMENTO ST	Intersection	Proposed Excavation.	SF DPW IDC - Streets & Highways	Au Bui -	Jul 10 2013-Mar 28 2014
	TURK ST	Intersection	Proposed Excavation.	SF DPW IDC - Streets & Highways	Au Bui -	Jul 10 2013-Mar 28 2014

Street Name	From St	To St	Message	Job	Contact	Dates
	EDDY ST	Intersection	Proposed Excavation.	SF DPW IDC - Streets & Highways	Au Bui -	Aug 12 2013-Mar 28 2014
	FELL ST	Intersection	Proposed Excavation.	SF DPW IDC - Streets & Highways	Au Bui -	Aug 12 2013-Mar 28 2014
	FELL ST	LINDEN ST -	Proposed Excavation.	SF DPW IDC - Streets & Highways	Au Bui -	Aug 12 2013-Mar 28 2014
	GROVE ST	Intersection	Proposed Excavation.	SF DPW IDC - Streets & Highways	Au Bui -	Aug 12 2013-Mar 28 2014
	HAYES ST	Intersection	Proposed Excavation.	SF DPW IDC - Streets & Highways	Au Bui -	Aug 12 2013-Mar 28 2014
	HAYES ST	IVY ST -	Proposed Excavation.	SF DPW IDC - Streets & Highways	Au Bui -	Aug 12 2013-Mar 28 2014
	IVY ST	GROVE ST -	Proposed Excavation.	SF DPW IDC - Streets & Highways	Au Bui -	Aug 12 2013-Mar 28 2014
	IVY ST	Intersection	Proposed Excavation.	SF DPW IDC - Streets & Highways	Au Bui -	Aug 12 2013-Mar 28 2014
	LINDEN ST	HAYES ST -	Proposed Excavation.	SF DPW IDC - Streets & Highways	Au Bui -	Aug 12 2013-Mar 28 2014
	LINDEN ST	Intersection	Proposed Excavation.	SF DPW IDC - Streets & Highways	Au Bui -	Aug 12 2013-Mar 28 2014
	SACRAMENTO ST	CLAY ST -	Proposed Excavation.	SF DPW IDC - Streets & Highways	Au Bui -	Aug 12 2013-Mar 28 2014
	SACRAMENTO ST	Intersection	Proposed Excavation.	SF DPW IDC - Streets & Highways	Au Bui -	Aug 12 2013-Mar 28 2014
	EDDY ST	Intersection	Proposed Excavation.	SF DPW IDC - Streets & Highways	Au Bui -	Jul 10 2013-Mar 28 2014
	FELL ST	Intersection	Proposed Excavation.	SF DPW IDC - Streets & Highways	Au Bui -	Jul 10 2013-Mar 28 2014
	FELL ST	LINDEN ST -	Proposed Excavation.	SF DPW IDC - Streets & Highways	Au Bui -	Jul 10 2013-Mar 28 2014
	GROVE ST	Intersection	Proposed Excavation.	SF DPW IDC - Streets & Highways	Au Bui -	Jul 10 2013-Mar 28 2014
	HAYES ST	Intersection	Proposed Excavation.	SF DPW IDC - Streets & Highways	Au Bui -	Jul 10 2013-Mar 28 2014
	HAYES ST	IVY ST -	Proposed Excavation.	SF DPW IDC - Streets & Highways	Au Bui -	Jul 10 2013-Mar 28 2014
	IVY ST	GROVE ST -	Proposed Excavation.	SF DPW IDC - Streets & Highways	Au Bui -	Jul 10 2013-Mar 28 2014
	IVY ST	Intersection	Proposed Excavation.	SF DPW IDC - Streets & Highways	Au Bui -	Jul 10 2013-Mar 28 2014

Street Name	From St	To St	Message	Job	Contact	Dates
	LINDEN ST	HAYES ST -	Proposed Excavation.	SF DPW IDC - Streets & Highways	Au Bui -	Jul 10 2013-Mar 28 2014
	LINDEN ST	Intersection	Proposed Excavation.	SF DPW IDC - Streets & Highways	Au Bui -	Jul 10 2013-Mar 28 2014
	SACRAMENTO ST	CLAY ST -	Proposed Excavation.	SF DPW IDC - Streets & Highways	Au Bui -	Jul 10 2013-Mar 28 2014
	SACRAMENTO ST	Intersection	Proposed Excavation.	SF DPW IDC - Streets & Highways	Au Bui -	Jul 10 2013-Mar 28 2014
	MCALLISTER ST	Intersection	Proposed Excavation.	SF MTA Capital Programs and Costruction	Darton Ito -	Jan 1 2020-Dec 31 2020
	GEARY BLVD	Intersection	Proposed Excavation.	SF MTA Capital Programs and Costruction	Darton Ito -	Jan 1 2020-Dec 31 2020
	OFARRELL ST \ STARR KING WAY	Intersection	Proposed Excavation.	SF MTA Capital Programs and Costruction	Darton Ito -	Jan 1 2020-Dec 31 2020
	MCALLISTER ST	Intersection	Proposed Excavation.	SF MTA Capital Programs and Costruction	Darton Ito -	Jan 1 2020-Dec 31 2020
	GOLDEN GATE AVE	Intersection	Proposed Excavation.	SF MTA Capital Programs and Costruction	Darton Ito -	Jan 1 2020-Dec 31 2020
	GEARY BLVD	Intersection	Proposed Excavation.	SF MTA Capital Programs and Costruction	Darton Ito -	Jan 1 2020-Dec 31 2020
	OFARRELL ST \ STARR KING WAY	Intersection	Proposed Excavation.	SF MTA Capital Programs and Costruction	Darton Ito -	Jan 1 2020-Dec 31 2020
	MCALLISTER ST	Intersection	Proposed Excavation.	SF MTA Capital Programs and Costruction	Darton Ito -	Jan 1 2020-Dec 31 2020
	CLAY ST	Intersection	Proposed Excavation.	SF MTA Capital Programs and Costruction	Darton Ito -	Jan 1 2020-Dec 31 2020
	SACRAMENTO ST	Intersection	Proposed Excavation.	SF MTA Capital Programs and Costruction	Darton Ito -	Jan 1 2020-Dec 31 2020
	MCALLISTER ST	Intersection	Proposed Excavation.	SF MTA SS - Livable Streets	Damon R Curtis -	Jun 8 2012-Jun 30 2016
	AUSTIN ST	Intersection	Proposed Excavation.	SF MTA SS - Transportation Engineering (Capital)	Cathal Hennessy -	Feb 1 2013-Dec 1 2013
	AUSTIN ST	PINE ST -	Proposed Excavation.	SF MTA SS - Transportation Engineering (Capital)	Cathal Hennessy -	Feb 1 2013-Dec 1 2013

Street Name	From St	To St	Message	Job	Contact	Dates
	BUSH ST	AUSTIN ST -	Proposed Excavation.	SF MTA SS - Transportatio n Engineering (Capital)	Cathal Hennessy -	Feb 1 2013-Dec 1 2013
	BUSH ST	Intersection	Proposed Excavation.	SF MTA SS - Transportatio n Engineering (Capital)	Cathal Hennessy -	Feb 1 2013-Dec 1 2013
	CALIFORNIA ST	Intersection	Proposed Excavation.	SF MTA SS - Transportatio n Engineering (Capital)	Cathal Hennessy -	Feb 1 2013-Dec 1 2013
	CALIFORNIA ST	SACRAMENTO ST -	Proposed Excavation.	SF MTA SS - Transportatio n Engineering (Capital)	Cathal Hennessy -	Feb 1 2013-Dec 1 2013
	CLAY ST	Intersection	Proposed Excavation.	SF MTA SS - Transportatio n Engineering (Capital)	Cathal Hennessy -	Feb 1 2013-Dec 1 2013
	DANIEL BURNHAM CT	Intersection	Proposed Excavation.	SF MTA SS - Transportatio n Engineering (Capital)	Cathal Hennessy -	Feb 1 2013-Dec 1 2013
	DANIEL BURNHAM CT	SUTTER ST -	Proposed Excavation.	SF MTA SS - Transportatio n Engineering (Capital)	Cathal Hennessy -	Feb 1 2013-Dec 1 2013
	EDDY ST	Intersection	Proposed Excavation.	SF MTA SS - Transportatio n Engineering (Capital)	Cathal Hennessy -	Feb 1 2013-Dec 1 2013
	EDDY ST	WILLOW ST -	Proposed Excavation.	SF MTA SS - Transportatio n Engineering (Capital)	Cathal Hennessy -	Feb 1 2013-Dec 1 2013
	ELLIS ST	Intersection	Proposed Excavation.	SF MTA SS - Transportatio n Engineering (Capital)	Cathal Hennessy -	Feb 1 2013-Dec 1 2013
	ELLIS ST	OLIVE ST -	Proposed Excavation.	SF MTA SS - Transportatio n Engineering (Capital)	Cathal Hennessy -	Feb 1 2013-Dec 1 2013
	ELM ST	Intersection	Proposed Excavation.	SF MTA SS - Transportatio n Engineering (Capital)	Cathal Hennessy -	Feb 1 2013-Dec 1 2013
	ELM ST	TURK ST -	Proposed Excavation.	SF MTA SS - Transportatio n Engineering (Capital)	Cathal Hennessy -	Feb 1 2013-Dec 1 2013
	FELL ST	Intersection	Proposed Excavation.	SF MTA SS - Transportatio n Engineering (Capital)	Cathal Hennessy -	Feb 1 2013-Dec 1 2013
	FELL ST	LINDEN ST -	Proposed Excavation.	SF MTA SS - Transportatio n Engineering (Capital)	Cathal Hennessy -	Feb 1 2013-Dec 1 2013
	FERN ST	BUSH ST -	Proposed Excavation.	SF MTA SS - Transportatio n Engineering (Capital)	Cathal Hennessy -	Feb 1 2013-Dec 1 2013

Street Name	From St	To St	Message	Job	Contact	Dates
	FERN ST	Intersection	Proposed Excavation.	SF MTA SS - Transportation Engineering (Capital)	Cathal Hennessy	Feb 1 2013-Dec 1 2013
	FULTON ST	Intersection	Proposed Excavation.	SF MTA SS - Transportation Engineering (Capital)	Cathal Hennessy	Feb 1 2013-Dec 1 2013
	FULTON ST	MCALLISTER ST -	Proposed Excavation.	SF MTA SS - Transportation Engineering (Capital)	Cathal Hennessy	Feb 1 2013-Dec 1 2013
	GEARY BLVD	Intersection	Proposed Excavation.	SF MTA SS - Transportation Engineering (Capital)	Cathal Hennessy	Feb 1 2013-Dec 1 2013
	GEARY BLVD	PETER YORKE WAY \ POST ST -	Proposed Excavation.	SF MTA SS - Transportation Engineering (Capital)	Cathal Hennessy	Feb 1 2013-Dec 1 2013
	GOLDEN GATE AVE	ELM ST -	Proposed Excavation.	SF MTA SS - Transportation Engineering (Capital)	Cathal Hennessy	Feb 1 2013-Dec 1 2013
	GOLDEN GATE AVE	Intersection	Proposed Excavation.	SF MTA SS - Transportation Engineering (Capital)	Cathal Hennessy	Feb 1 2013-Dec 1 2013
	GROVE ST	FULTON ST -	Proposed Excavation.	SF MTA SS - Transportation Engineering (Capital)	Cathal Hennessy	Feb 1 2013-Dec 1 2013
	GROVE ST	Intersection	Proposed Excavation.	SF MTA SS - Transportation Engineering (Capital)	Cathal Hennessy	Feb 1 2013-Dec 1 2013
	HAYES ST	Intersection	Proposed Excavation.	SF MTA SS - Transportation Engineering (Capital)	Cathal Hennessy	Feb 1 2013-Dec 1 2013
	HAYES ST	IVY ST -	Proposed Excavation.	SF MTA SS - Transportation Engineering (Capital)	Cathal Hennessy	Feb 1 2013-Dec 1 2013
	IVY ST	GROVE ST -	Proposed Excavation.	SF MTA SS - Transportation Engineering (Capital)	Cathal Hennessy	Feb 1 2013-Dec 1 2013
	IVY ST	Intersection	Proposed Excavation.	SF MTA SS - Transportation Engineering (Capital)	Cathal Hennessy	Feb 1 2013-Dec 1 2013
	LARCH ST	EDDY ST -	Proposed Excavation.	SF MTA SS - Transportation Engineering (Capital)	Cathal Hennessy	Feb 1 2013-Dec 1 2013
	LARCH ST	Intersection	Proposed Excavation.	SF MTA SS - Transportation Engineering (Capital)	Cathal Hennessy	Feb 1 2013-Dec 1 2013
	LINDEN ST	HAYES ST -	Proposed Excavation.	SF MTA SS - Transportation Engineering (Capital)	Cathal Hennessy	Feb 1 2013-Dec 1 2013

Street Name	From St	To St	Message	Job	Contact	Dates
	LINDEN ST	Intersection	Proposed Excavation.	SF MTA SS - Transportation Engineering (Capital)	Cathal Hennessy	Feb 1 2013-Dec 1 2013
	MCALLISTER ST	Intersection	Proposed Excavation.	SF MTA SS - Transportation Engineering (Capital)	Cathal Hennessy	Feb 1 2013-Dec 1 2013
	MCALLISTER ST	REDWOOD ST -	Proposed Excavation.	SF MTA SS - Transportation Engineering (Capital)	Cathal Hennessy	Feb 1 2013-Dec 1 2013
	MYRTLE ST	GEARY BLVD -	Proposed Excavation.	SF MTA SS - Transportation Engineering (Capital)	Cathal Hennessy	Feb 1 2013-Dec 1 2013
	MYRTLE ST	Intersection	Proposed Excavation.	SF MTA SS - Transportation Engineering (Capital)	Cathal Hennessy	Feb 1 2013-Dec 1 2013
	OFARRELL ST \ STARR KING WAY	Intersection	Proposed Excavation.	SF MTA SS - Transportation Engineering (Capital)	Cathal Hennessy	Feb 1 2013-Dec 1 2013
	OFARRELL ST \ STARR KING WAY	MYRTLE ST -	Proposed Excavation.	SF MTA SS - Transportation Engineering (Capital)	Cathal Hennessy	Feb 1 2013-Dec 1 2013
	OLIVE ST	Intersection	Proposed Excavation.	SF MTA SS - Transportation Engineering (Capital)	Cathal Hennessy	Feb 1 2013-Dec 1 2013
	OLIVE ST	OFARRELL ST \ STARR KING WAY -	Proposed Excavation.	SF MTA SS - Transportation Engineering (Capital)	Cathal Hennessy	Feb 1 2013-Dec 1 2013
	PETER YORKE WAY \ POST ST	DANIEL BURNHAM CT -	Proposed Excavation.	SF MTA SS - Transportation Engineering (Capital)	Cathal Hennessy	Feb 1 2013-Dec 1 2013
	PETER YORKE WAY \ POST ST	Intersection	Proposed Excavation.	SF MTA SS - Transportation Engineering (Capital)	Cathal Hennessy	Feb 1 2013-Dec 1 2013
	PINE ST	CALIFORNIA ST -	Proposed Excavation.	SF MTA SS - Transportation Engineering (Capital)	Cathal Hennessy	Feb 1 2013-Dec 1 2013
	PINE ST	Intersection	Proposed Excavation.	SF MTA SS - Transportation Engineering (Capital)	Cathal Hennessy	Feb 1 2013-Dec 1 2013
	REDWOOD ST	GOLDEN GATE AVE -	Proposed Excavation.	SF MTA SS - Transportation Engineering (Capital)	Cathal Hennessy	Feb 1 2013-Dec 1 2013
	REDWOOD ST	Intersection	Proposed Excavation.	SF MTA SS - Transportation Engineering (Capital)	Cathal Hennessy	Feb 1 2013-Dec 1 2013
	SACRAMENTO ST	CLAY ST -	Proposed Excavation.	SF MTA SS - Transportation Engineering (Capital)	Cathal Hennessy	Feb 1 2013-Dec 1 2013

Street Name	From St	To St	Message	Job	Contact	Dates
	SACRAMENTO ST	Intersection	Proposed Excavation.	SF MTA SS - Transportation Engineering (Capital)	Cathal Hennessy -	Feb 1 2013-Dec 1 2013
	SUTTER ST	FERN ST -	Proposed Excavation.	SF MTA SS - Transportation Engineering (Capital)	Cathal Hennessy -	Feb 1 2013-Dec 1 2013
	SUTTER ST	Intersection	Proposed Excavation.	SF MTA SS - Transportation Engineering (Capital)	Cathal Hennessy -	Feb 1 2013-Dec 1 2013
	TURK ST	Intersection	Proposed Excavation.	SF MTA SS - Transportation Engineering (Capital)	Cathal Hennessy -	Feb 1 2013-Dec 1 2013
	TURK ST	LARCH ST -	Proposed Excavation.	SF MTA SS - Transportation Engineering (Capital)	Cathal Hennessy -	Feb 1 2013-Dec 1 2013
	WILLOW ST	ELLIS ST -	Proposed Excavation.	SF MTA SS - Transportation Engineering (Capital)	Cathal Hennessy -	Feb 1 2013-Dec 1 2013
	WILLOW ST	Intersection	Proposed Excavation.	SF MTA SS - Transportation Engineering (Capital)	Cathal Hennessy -	Feb 1 2013-Dec 1 2013
	ELM ST	Intersection	Proposed Excavation.	SF Planning	Adam Varat -	Jan 1 2020-Dec 31 2020
	ELM ST	TURK ST -	Proposed Excavation.	SF Planning	Adam Varat -	Jan 1 2020-Dec 31 2020
	FELL ST	Intersection	Proposed Excavation.	SF Planning	Adam Varat -	Jan 1 2020-Dec 31 2020
	FELL ST	LINDEN ST -	Proposed Excavation.	SF Planning	Adam Varat -	Jan 1 2020-Dec 31 2020
	FULTON ST	Intersection	Proposed Excavation.	SF Planning	Adam Varat -	Jan 1 2020-Dec 31 2020
	FULTON ST	MCALLISTER ST -	Proposed Excavation.	SF Planning	Adam Varat -	Jan 1 2020-Dec 31 2020
	GOLDEN GATE AVE	ELM ST -	Proposed Excavation.	SF Planning	Adam Varat -	Jan 1 2020-Dec 31 2020
	GOLDEN GATE AVE	Intersection	Proposed Excavation.	SF Planning	Adam Varat -	Jan 1 2020-Dec 31 2020
	GROVE ST	FULTON ST -	Proposed Excavation.	SF Planning	Adam Varat -	Jan 1 2020-Dec 31 2020
	GROVE ST	Intersection	Proposed Excavation.	SF Planning	Adam Varat -	Jan 1 2020-Dec 31 2020
	HAYES ST	Intersection	Proposed Excavation.	SF Planning	Adam Varat -	Jan 1 2020-Dec 31 2020
	HAYES ST	IVY ST -	Proposed Excavation.	SF Planning	Adam Varat -	Jan 1 2020-Dec 31 2020
	IVY ST	GROVE ST -	Proposed Excavation.	SF Planning	Adam Varat -	Jan 1 2020-Dec 31 2020
	IVY ST	Intersection	Proposed Excavation.	SF Planning	Adam Varat -	Jan 1 2020-Dec 31 2020
	LINDEN ST	HAYES ST -	Proposed Excavation.	SF Planning	Adam Varat -	Jan 1 2020-Dec 31 2020
	LINDEN ST	Intersection	Proposed Excavation.	SF Planning	Adam Varat -	Jan 1 2020-Dec 31 2020
	MCALLISTER ST	Intersection	Proposed Excavation.	SF Planning	Adam Varat -	Jan 1 2020-Dec 31 2020
	MCALLISTER ST	REDWOOD ST -	Proposed Excavation.	SF Planning	Adam Varat -	Jan 1 2020-Dec 31 2020
	REDWOOD ST	GOLDEN GATE AVE -	Proposed Excavation.	SF Planning	Adam Varat -	Jan 1 2020-Dec 31 2020
	REDWOOD ST	Intersection	Proposed Excavation.	SF Planning	Adam Varat -	Jan 1 2020-Dec 31 2020
	TURK ST	Intersection	Proposed Excavation.	SF Planning	Adam Varat -	Jan 1 2020-Dec 31 2020
	GROVE ST	Intersection	Proposed Excavation.	SF Planning	Adam Varat -	Jan 1 2020-Dec 31 2020
	HAYES ST	Intersection	Proposed Excavation.	SF Planning	Adam Varat -	Jan 1 2020-Dec 31 2020
	HAYES ST	Intersection	Proposed Excavation.	SF Planning	Adam Varat -	Jan 1 2020-Dec 31 2020
	IVY ST	Intersection	Proposed Excavation.	SF Planning	Adam Varat -	Jan 1 2020-Dec 31 2020

Street Name	From St	To St	Message	Job	Contact	Dates
	LINDEN ST	Intersection	Proposed Excavation.	SF Planning	Adam Varat -	Jan 1 2020-Dec 31 2020
	ELLIS ST	Intersection	Prior to performing any construction, all CCSF survey monuments shall be referenced by a licensed Land Surveyor on a Corner Record or a Record of Survey, if any construction will take place within 10ft of the monument. For any questions, please call Mapping at #554-5827	Stone or Concrete Monument		
	GEARY BLVD	PETER YORKE WAY \ POST ST -	Prior to performing any construction, all CCSF survey monuments shall be referenced by a licensed Land Surveyor on a Corner Record or a Record of Survey, if any construction will take place within 10ft of the monument. For any questions, please call Mapping at #554-5827	Stone or Concrete Monument		
	OFARRELL ST \ STARR KING WAY	Intersection	Prior to performing any construction, all CCSF survey monuments shall be referenced by a licensed Land Surveyor on a Corner Record or a Record of Survey, if any construction will take place within 10ft of the monument. For any questions, please call Mapping at #554-5827	Stone or Concrete Monument		
	OLIVE ST	OFARRELL ST \ STARR KING WAY -	Prior to performing any construction, all CCSF survey monuments shall be referenced by a licensed Land Surveyor on a Corner Record or a Record of Survey, if any construction will take place within 10ft of the monument. For any questions, please call Mapping at #554-5827	Stone or Concrete Monument		
	PETER YORKE WAY \ POST ST	Intersection	Prior to performing any construction, all CCSF survey monuments shall be referenced by a licensed Land Surveyor on a Corner Record or a Record of Survey, if any construction will take place within 10ft of the monument. For any questions, please call Mapping at #554-5827	Stone or Concrete Monument		
FULTON ST						
	FRANKLIN ST	Intersection	Conflict with existing Street Use Permit.	12B-0106	Refer to Agent - Refer to Agent	
	FRANKLIN ST	Intersection	Conflict with existing Street Use Permit.	12B-0107	Refer to Agent - Refer to Agent	
	FRANKLIN ST	Intersection	Conflict with existing Street Use Permit.	12B-0111	Refer to Agent - Refer to Agent	
	FRANKLIN ST	Intersection	Conflict with existing Street Use Permit.	12B-0119	Refer to Agent - Refer to Agent	
	FRANKLIN ST	Intersection	Conflict with existing Street Use Permit.	12B-0122	Refer to Agent - Refer to Agent	
	FRANKLIN ST	Intersection	Conflict with existing Street Use Permit.	12B-0124	Refer to Agent - Refer to Agent	

Street Name	From St	To St	Message	Job	Contact	Dates
	FRANKLIN ST	Intersection	Conflict with existing Street Use Permit.	12B-0131	Refer to Agent - Refer to Agent	
	FRANKLIN ST	Intersection	Conflict with existing Street Use Permit.	13B-0009	Refer to Agent - Refer to Agent	
	FRANKLIN ST	Intersection	Conflict with existing Street Use Permit.	13B-0017	Refer to Agent - Refer to Agent	
	FRANKLIN ST	Intersection	Conflict with existing Street Use Permit.	13B-0037	Refer to Agent - Refer to Agent	
	FRANKLIN ST	Intersection	Conflict with existing Street Use Permit.	13B-0040	Refer to Agent - Refer to Agent	
	FRANKLIN ST	Intersection	Conflict with existing Street Use Permit.	13B-0041	Refer to Agent - Refer to Agent	
	FRANKLIN ST	GOUGH ST -	Banners are allowed on this street	N/A		
	FRANKLIN ST	GOUGH ST -	Caltrans Jurisdiction call (510) 286-4424.	N/A		
	FRANKLIN ST	GOUGH ST -	DPT Blue Book Traffic Restriction. Time of day during which lanes must be kept clear: NORTH 7AM - 9AM 3PM - 7PM MONDAY THROUGH FRIDAY // SOUTH 7AM - 9AM 3PM - 7PM MONDAY THROUGH FRIDAY	N/A		
	FRANKLIN ST	Intersection	Please refer to Figure 12 of Section 9.4(A) of the DPW Order No. 171,442 for special conditions for excavation in the vicinity of AWSS.	N/A		
	FRANKLIN ST	Intersection	Under G095 requirement, Contractor shall contact Muni Overhead Line Division of any work 10 feet in horizontal or vertical direction of overhead lines. Contact: Tim Lipps @ (415) 554-9227	N/A		
	FRANKLIN ST	Intersection	Proposed Paving.	PAVING	Au Bui -	Aug 12 2013-Mar 28 2014
	FRANKLIN ST	Intersection	Proposed Paving.	PAVING	Au Bui -	Jul 10 2013-Mar 28 2014
	FRANKLIN ST	Intersection	Proposed Excavation.	SF DPW IDC - Streets & Highways	Au Bui -	Aug 12 2013-Mar 28 2014
	FRANKLIN ST	Intersection	Proposed Excavation.	SF DPW IDC - Streets & Highways	Au Bui -	Jul 10 2013-Mar 28 2014
	FRANKLIN ST	Intersection	Proposed Excavation.	SF MTA SS - Transportation Engineering (Capital)	Cathal Hennessy -	Feb 1 2013-Dec 1 2013
	FRANKLIN ST	Intersection	Proposed Excavation.	SF Planning	Adam Varat -	Jan 1 2020-Dec 31 2020
GEARY BLVD						
	GEARY ST \ VAN NESS AVE	FRANKLIN ST -	Conflict with existing Street Use Permit.	11B-0098	Refer to Agent - Refer to Agent	
	GEARY ST \ VAN NESS AVE	FRANKLIN ST -	Conflict with existing Street Use Permit.	12B-0023	Refer to Agent - Refer to Agent	
	GEARY ST \ VAN NESS AVE	FRANKLIN ST -	Conflict with existing Street Use Permit.	12B-0025	Refer to Agent - Refer to Agent	
	FRANKLIN ST	Intersection	Conflict with existing Street Use Permit.	12B-0033	Refer to Agent - Refer to Agent	
	FRANKLIN ST	Intersection	Conflict with existing Street Use Permit.	12B-0043	Refer to Agent - Refer to Agent	

Street Name	From St	To St	Message	Job	Contact	Dates
	FRANKLIN ST	Intersection	Conflict with existing Street Use Permit.	12B-0080	Refer to Agent - Refer to Agent	
	FRANKLIN ST	Intersection	Conflict with existing Street Use Permit.	12B-0090	Refer to Agent - Refer to Agent	
	FRANKLIN ST	Intersection	Conflict with existing Street Use Permit.	12B-0104	Refer to Agent - Refer to Agent	
	GEARY ST \ VAN NESS AVE	FRANKLIN ST -	Conflict with existing Street Use Permit.	12B-0104	Refer to Agent - Refer to Agent	
	FRANKLIN ST	Intersection	Conflict with existing Street Use Permit.	12B-0107	Refer to Agent - Refer to Agent	
	FRANKLIN ST	Intersection	Conflict with existing Street Use Permit.	12B-0111	Refer to Agent - Refer to Agent	
	FRANKLIN ST	Intersection	Conflict with existing Street Use Permit.	12B-0119	Refer to Agent - Refer to Agent	
	FRANKLIN ST	Intersection	Conflict with existing Street Use Permit.	12B-0122	Refer to Agent - Refer to Agent	
	FRANKLIN ST	Intersection	Conflict with existing Street Use Permit.	12B-0124	Refer to Agent - Refer to Agent	
	FRANKLIN ST	Intersection	Conflict with existing Street Use Permit.	12B-0127	Refer to Agent - Refer to Agent	
	FRANKLIN ST	Intersection	Conflict with existing Street Use Permit.	12B-0131	Refer to Agent - Refer to Agent	
	FRANKLIN ST	Intersection	Conflict with existing Street Use Permit.	13B-0009	Refer to Agent - Refer to Agent	
	FRANKLIN ST	Intersection	Conflict with existing Street Use Permit.	13B-0012	Refer to Agent - Refer to Agent	
	FRANKLIN ST	Intersection	Conflict with existing Street Use Permit.	13B-0017	Refer to Agent - Refer to Agent	
	GEARY ST \ VAN NESS AVE	FRANKLIN ST -	Conflict with existing Street Use Permit.	13B-0034	Refer to Agent - Refer to Agent	
	GEARY ST \ VAN NESS AVE	FRANKLIN ST -	Conflict with existing Street Use Permit.	13B-0035	Refer to Agent - Refer to Agent	
	FRANKLIN ST	Intersection	Conflict with existing Street Use Permit.	13B-0040	Refer to Agent - Refer to Agent	
	FRANKLIN ST	Intersection	Conflict with existing Street Use Permit.	13B-0045	Refer to Agent - Refer to Agent	
	FRANKLIN ST	Intersection	Please refer to Figure 12 of Section 9.4(A) of the DPW Order No. 171,442 for special conditions for excavation in the vicinity of AWSS.	N/A		
	FRANKLIN ST	Intersection	Red light photo enforcement equipment located near intersection. Excavating parties are responsible for any damage to these facilities incurred by their excavation activity. For more information, contact David Valle-Schwenk of DPT at 415-554-2366.	N/A		
	GEARY ST \ VAN NESS AVE	FRANKLIN ST -	DPT Blue Book Traffic Restriction. Time of day during which lanes must be kept clear: NORTH 7AM - 9AM 3PM - 7PM MONDAY THROUGH FRIDAY // SOUTH 7AM - 9AM 3PM - 7PM MONDAY THROUGH FRIDAY	N/A		
	GEARY ST \ VAN NESS AVE	FRANKLIN ST -	Please refer to Figure 12 of Section 9.4(A) of the DPW Order No. 171,442 for special conditions for excavation in the vicinity of AWSS.	N/A		

Street Name	From St	To St	Message	Job	Contact	Dates
	GEARY ST \ VAN NESS AVE	FRANKLIN ST -	Red light photo enforcement equipment located near intersection. Excavating parties are responsible for any damage to these facilities incurred by their excavation activity. For more information, contact David Valle-Schwenk of DPT at 415-554-2366.	N/A		
	FRANKLIN ST	Intersection	Proposed Paving.	PAVING	Au Bui -	Aug 12 2013-Mar 28 2014
	FRANKLIN ST	Intersection	Proposed Paving.	PAVING	Au Bui -	Jul 10 2013-Mar 28 2014
	GEARY ST \ VAN NESS AVE	FRANKLIN ST -	Proposed Excavation.	PG&E	Mark Jackanich -	Mar 11 2013-Aug 3 2015
	FRANKLIN ST	Intersection	Proposed Excavation.	SF DPW IDC - Streets & Highways	Au Bui -	Aug 12 2013-Mar 28 2014
	FRANKLIN ST	Intersection	Proposed Excavation.	SF DPW IDC - Streets & Highways	Au Bui -	Jul 10 2013-Mar 28 2014
	FRANKLIN ST	Intersection	Proposed Excavation.	SF MTA Capital Programs and Costruction	Darton Ito -	Jan 1 2020-Dec 31 2020
	GEARY ST \ VAN NESS AVE	FRANKLIN ST -	Proposed Excavation.	SF MTA Capital Programs and Costruction	Darton Ito -	Jan 1 2020-Dec 31 2020
	FRANKLIN ST	Intersection	Proposed Excavation.	SF MTA Capital Programs and Costruction	Darton Ito -	Jan 1 2020-Dec 31 2020
	GEARY ST \ VAN NESS AVE	FRANKLIN ST -	Proposed Excavation.	SF MTA Capital Programs and Costruction	Darton Ito -	Jan 1 2020-Dec 31 2020
	FRANKLIN ST	Intersection	Proposed Excavation.	SF MTA SS - Transportation Engineering (Capital)	Cathal Hennessy -	Feb 1 2013-Dec 1 2013
GOLDEN GATE AVE						
	FRANKLIN ST	Intersection	Conflict with existing Street Use Permit.	12B-0033	Refer to Agent - Refer to Agent	
	FRANKLIN ST	Intersection	Conflict with existing Street Use Permit.	12B-0049	Refer to Agent - Refer to Agent	
	FRANKLIN ST	Intersection	Conflict with existing Street Use Permit.	12B-0065	Refer to Agent - Refer to Agent	
	FRANKLIN ST	Intersection	Conflict with existing Street Use Permit.	12B-0090	Refer to Agent - Refer to Agent	
	FRANKLIN ST	Intersection	Conflict with existing Street Use Permit.	12B-0106	Refer to Agent - Refer to Agent	
	FRANKLIN ST	Intersection	Conflict with existing Street Use Permit.	12B-0107	Refer to Agent - Refer to Agent	
	FRANKLIN ST	Intersection	Conflict with existing Street Use Permit.	12B-0111	Refer to Agent - Refer to Agent	
	FRANKLIN ST	Intersection	Conflict with existing Street Use Permit.	12B-0119	Refer to Agent - Refer to Agent	
	FRANKLIN ST	Intersection	Conflict with existing Street Use Permit.	12B-0122	Refer to Agent - Refer to Agent	
	FRANKLIN ST	Intersection	Conflict with existing Street Use Permit.	12B-0124	Refer to Agent - Refer to Agent	

Street Name	From St	To St	Message	Job	Contact	Dates
	FRANKLIN ST	Intersection	Conflict with existing Street Use Permit.	12B-0131	Refer to Agent - Refer to Agent	
	FRANKLIN ST	Intersection	Conflict with existing Street Use Permit.	13B-0009	Refer to Agent - Refer to Agent	
	FRANKLIN ST	Intersection	Conflict with existing Street Use Permit.	13B-0017	Refer to Agent - Refer to Agent	
	FRANKLIN ST	Intersection	Conflict with existing Street Use Permit.	13B-0037	Refer to Agent - Refer to Agent	
	FRANKLIN ST	Intersection	Conflict with existing Street Use Permit.	13B-0040	Refer to Agent - Refer to Agent	
	FRANKLIN ST	Intersection	Conflict with existing Street Use Permit.	13B-0041	Refer to Agent - Refer to Agent	
	FRANKLIN ST	Intersection	Please refer to Figure 12 of Section 9.4(A) of the DPW Order No. 171,442 for special conditions for excavation in the vicinity of AWSS.	N/A		
	FRANKLIN ST	Intersection	Proposed Paving.	PAVING	Au Bui -	Aug 12 2013-Mar 28 2014
	FRANKLIN ST	Intersection	Proposed Paving.	PAVING	Au Bui -	Jul 10 2013-Mar 28 2014
	FRANKLIN ST	Intersection	Proposed Excavation.	SF MTA Capital Programs and Costruction	Darton Ito -	Jan 1 2020-Dec 31 2020
	FRANKLIN ST	Intersection	Proposed Excavation.	SF MTA SS - Transportation Engineering (Capital)	Cathal Hennessy -	Feb 1 2013-Dec 1 2013
	FRANKLIN ST	Intersection	Proposed Excavation.	SF Planning	Adam Varat -	Jan 1 2020-Dec 31 2020
GOUGH ST						
	ELM ST	TURK ST -	Conflict with existing Street Use Permit.	12B-0020	Refer to Agent - Refer to Agent	
	GROVE ST	FULTON ST -	Conflict with existing Street Use Permit.	12B-0020	Refer to Agent - Refer to Agent	
	GROVE ST	FULTON ST -	Conflict with existing Street Use Permit.	12B-0026	Refer to Agent - Refer to Agent	
	ELM ST	TURK ST -	Conflict with existing Street Use Permit.	12B-0033	Refer to Agent - Refer to Agent	
	GROVE ST	FULTON ST -	Conflict with existing Street Use Permit.	12B-0033	Refer to Agent - Refer to Agent	
	ELM ST	TURK ST -	Conflict with existing Street Use Permit.	12B-0040	Refer to Agent - Refer to Agent	
	GROVE ST	FULTON ST -	Conflict with existing Street Use Permit.	12B-0040	Refer to Agent - Refer to Agent	
	ELM ST	TURK ST -	Conflict with existing Street Use Permit.	12B-0049	Refer to Agent - Refer to Agent	
	GROVE ST	FULTON ST -	Conflict with existing Street Use Permit.	12B-0049	Refer to Agent - Refer to Agent	
	ELM ST	TURK ST -	Conflict with existing Street Use Permit.	12B-0056	Refer to Agent - Refer to Agent	
	GROVE ST	FULTON ST -	Conflict with existing Street Use Permit.	12B-0056	Refer to Agent - Refer to Agent	
	ELM ST	TURK ST -	Conflict with existing Street Use Permit.	12B-0059	Refer to Agent - Refer to Agent	
	GROVE ST	FULTON ST -	Conflict with existing Street Use Permit.	12B-0059	Refer to Agent - Refer to Agent	
	ELM ST	TURK ST -	Conflict with existing Street Use Permit.	12B-0065	Refer to Agent - Refer to Agent	
	GROVE ST	FULTON ST -	Conflict with existing Street Use Permit.	12B-0065	Refer to Agent - Refer to Agent	

"IMPROVING THE QUALITY OF LIFE IN SAN FRANCISCO" We are dedicated individuals committed to teamwork, customer service and continuous improvement in partnership with the community.

Customer Service

Teamwork

Continuous Improvement

Street Name	From St	To St	Message	Job	Contact	Dates
	TURK ST	Intersection	Conflict with existing Street Use Permit.	12B-0065	Refer to Agent - Refer to Agent	
	GROVE ST	FULTON ST -	Conflict with existing Street Use Permit.	12B-0069	Refer to Agent - Refer to Agent	
	ELM ST	TURK ST -	Conflict with existing Street Use Permit.	12B-0097	Refer to Agent - Refer to Agent	
	GROVE ST	FULTON ST -	Conflict with existing Street Use Permit.	12B-0097	Refer to Agent - Refer to Agent	
	ELM ST	TURK ST -	Conflict with existing Street Use Permit.	12B-0106	Refer to Agent - Refer to Agent	
	GROVE ST	FULTON ST -	Conflict with existing Street Use Permit.	12B-0106	Refer to Agent - Refer to Agent	
	TURK ST	Intersection	Conflict with existing Street Use Permit.	12B-0106	Refer to Agent - Refer to Agent	
	ELM ST	TURK ST -	Conflict with existing Street Use Permit.	12B-0107	Refer to Agent - Refer to Agent	
	GROVE ST	FULTON ST -	Conflict with existing Street Use Permit.	12B-0107	Refer to Agent - Refer to Agent	
	TURK ST	Intersection	Conflict with existing Street Use Permit.	12B-0107	Refer to Agent - Refer to Agent	
	ELM ST	TURK ST -	Conflict with existing Street Use Permit.	12B-0111	Refer to Agent - Refer to Agent	
	GROVE ST	FULTON ST -	Conflict with existing Street Use Permit.	12B-0111	Refer to Agent - Refer to Agent	
	TURK ST	Intersection	Conflict with existing Street Use Permit.	12B-0111	Refer to Agent - Refer to Agent	
	ELM ST	TURK ST -	Conflict with existing Street Use Permit.	12B-0116	Refer to Agent - Refer to Agent	
	GROVE ST	FULTON ST -	Conflict with existing Street Use Permit.	12B-0116	Refer to Agent - Refer to Agent	
	ELM ST	TURK ST -	Conflict with existing Street Use Permit.	12B-0117	Refer to Agent - Refer to Agent	
	GROVE ST	FULTON ST -	Conflict with existing Street Use Permit.	12B-0117	Refer to Agent - Refer to Agent	
	ELM ST	TURK ST -	Conflict with existing Street Use Permit.	12B-0118	Refer to Agent - Refer to Agent	
	GROVE ST	FULTON ST -	Conflict with existing Street Use Permit.	12B-0118	Refer to Agent - Refer to Agent	
	ELM ST	TURK ST -	Conflict with existing Street Use Permit.	12B-0119	Refer to Agent - Refer to Agent	
	GROVE ST	FULTON ST -	Conflict with existing Street Use Permit.	12B-0119	Refer to Agent - Refer to Agent	
	TURK ST	Intersection	Conflict with existing Street Use Permit.	12B-0119	Refer to Agent - Refer to Agent	
	ELM ST	TURK ST -	Conflict with existing Street Use Permit.	12B-0122	Refer to Agent - Refer to Agent	
	GROVE ST	FULTON ST -	Conflict with existing Street Use Permit.	12B-0122	Refer to Agent - Refer to Agent	
	TURK ST	Intersection	Conflict with existing Street Use Permit.	12B-0122	Refer to Agent - Refer to Agent	
	ELM ST	TURK ST -	Conflict with existing Street Use Permit.	12B-0124	Refer to Agent - Refer to Agent	
	GROVE ST	FULTON ST -	Conflict with existing Street Use Permit.	12B-0124	Refer to Agent - Refer to Agent	
	TURK ST	Intersection	Conflict with existing Street Use Permit.	12B-0124	Refer to Agent - Refer to Agent	
	ELM ST	TURK ST -	Conflict with existing Street Use Permit.	12B-0131	Refer to Agent - Refer to Agent	

Street Name	From St	To St	Message	Job	Contact	Dates
	GROVE ST	FULTON ST -	Conflict with existing Street Use Permit.	12B-0131	Refer to Agent - Refer to Agent	
	TURK ST	Intersection	Conflict with existing Street Use Permit.	12B-0131	Refer to Agent - Refer to Agent	
	ELM ST	TURK ST -	Conflict with existing Street Use Permit.	13B-0009	Refer to Agent - Refer to Agent	
	GROVE ST	FULTON ST -	Conflict with existing Street Use Permit.	13B-0009	Refer to Agent - Refer to Agent	
	TURK ST	Intersection	Conflict with existing Street Use Permit.	13B-0009	Refer to Agent - Refer to Agent	
	ELM ST	TURK ST -	Conflict with existing Street Use Permit.	13B-0017	Refer to Agent - Refer to Agent	
	GROVE ST	FULTON ST -	Conflict with existing Street Use Permit.	13B-0017	Refer to Agent - Refer to Agent	
	TURK ST	Intersection	Conflict with existing Street Use Permit.	13B-0017	Refer to Agent - Refer to Agent	
	ELM ST	TURK ST -	Conflict with existing Street Use Permit.	13B-0037	Refer to Agent - Refer to Agent	
	GROVE ST	FULTON ST -	Conflict with existing Street Use Permit.	13B-0037	Refer to Agent - Refer to Agent	
	TURK ST	Intersection	Conflict with existing Street Use Permit.	13B-0037	Refer to Agent - Refer to Agent	
	ELM ST	TURK ST -	Conflict with existing Street Use Permit.	13B-0040	Refer to Agent - Refer to Agent	
	GROVE ST	FULTON ST -	Conflict with existing Street Use Permit.	13B-0040	Refer to Agent - Refer to Agent	
	TURK ST	Intersection	Conflict with existing Street Use Permit.	13B-0040	Refer to Agent - Refer to Agent	
	ELM ST	TURK ST -	Conflict with existing Street Use Permit.	13B-0041	Refer to Agent - Refer to Agent	
	GROVE ST	FULTON ST -	Conflict with existing Street Use Permit.	13B-0041	Refer to Agent - Refer to Agent	
	TURK ST	Intersection	Conflict with existing Street Use Permit.	13B-0041	Refer to Agent - Refer to Agent	
	ELM ST	TURK ST -	Banners are allowed on this street	N/A		
	ELM ST	TURK ST -	DPT Blue Book Traffic Restriction. Time of day during which lanes must be kept clear: EAST 7AM - 9AM 3PM - 7PM MONDAY THROUGH FRIDAY // WEST 7AM - 9AM 3PM - 7PM MONDAY THROUGH FRIDAY	N/A		
	GROVE ST	FULTON ST -	Banners are allowed on this street	N/A		
	GROVE ST	FULTON ST -	Caltrans Jurisdiction call (510) 286-4424.	N/A		
	GROVE ST	FULTON ST -	DPT Blue Book Traffic Restriction. Time of day during which lanes must be kept clear: EAST 7AM - 9AM 3PM - 7PM MONDAY THROUGH FRIDAY // WEST 7AM - 9AM 3PM - 7PM MONDAY THROUGH FRIDAY	N/A		
	GROVE ST	FULTON ST -	Please refer to Figure 12 of Section 9.4(A) of the DPW Order No. 171,442 for special conditions for excavation in the vicinity of AWSS.	N/A		

Street Name	From St	To St	Message	Job	Contact	Dates
	TURK ST	Intersection	Construction work on 1000 block of Turk Street must be coordinated with: Emergency Services (911). Please contact Darnisha Wright at (415) 558-3803 at least 2 weeks prior to start of construction.	N/A		Jan 1 2004-
	TURK ST	Intersection	This block has been designated as a detour route for the Central Freeway Replacement Project. Special requirements may apply. Please contact Cathal Hennessy of DPT at 554-2338 for more details.	N/A	Manito Velasco - (415) 554-2338	
	ELM ST	TURK ST -	Proposed Paving.	PAVING	Au Bui -	Jan 15 2014-Nov 17 2014
	GROVE ST	FULTON ST -	Proposed Paving.	PAVING	Au Bui -	Jan 15 2014-Nov 17 2014
	TURK ST	Intersection	Proposed Paving.	PAVING	Au Bui -	Jan 15 2014-Nov 17 2014
	ELM ST	TURK ST -	Proposed Paving.	PAVING	Au Bui -	Jan 15 2014-Nov 17 2014
	GROVE ST	FULTON ST -	Proposed Paving.	PAVING	Au Bui -	Jan 15 2014-Nov 17 2014
	TURK ST	Intersection	Proposed Paving.	PAVING	Au Bui -	Jan 15 2014-Nov 17 2014
	TURK ST	Intersection	Proposed Excavation.	SF DPW IDC - Streets & Highways	Au Bui -	Jan 15 2014-Nov 17 2014
	TURK ST	Intersection	Proposed Excavation.	SF DPW IDC - Streets & Highways	Au Bui -	Jan 15 2014-Nov 17 2014
	ELM ST	TURK ST -	Proposed Excavation.	SF DPW IDC - Streets & Highways	Au Bui -	Jan 15 2014-Nov 17 2014
	GROVE ST	FULTON ST -	Proposed Excavation.	SF DPW IDC - Streets & Highways	Au Bui -	Jan 15 2014-Nov 17 2014
	TURK ST	Intersection	Proposed Excavation.	SF DPW IDC - Streets & Highways	Au Bui -	Jan 15 2014-Nov 17 2014
	TURK ST	Intersection	Proposed Excavation.	SF DPW IDC - Streets & Highways	Au Bui -	Jan 15 2014-Nov 17 2014
	TURK ST	Intersection	Proposed Excavation.	SF MTA SS - Transportation Engineering (Capital)	Cathal Hennessy -	Feb 1 2013-Dec 1 2013
	ELM ST	TURK ST -	Proposed Excavation.	SF Planning	Adam Varat -	Jan 1 2020-Dec 31 2020
	GROVE ST	FULTON ST -	Proposed Excavation.	SF Planning	Adam Varat -	Jan 1 2020-Dec 31 2020
	TURK ST	Intersection	Proposed Excavation.	SF Planning	Adam Varat -	Jan 1 2020-Dec 31 2020
GROVE ST						
	FRANKLIN ST	Intersection	Conflict with existing Street Use Permit.	12B-0033	Refer to Agent - Refer to Agent	
	FRANKLIN ST	Intersection	Conflict with existing Street Use Permit.	12B-0036	Refer to Agent - Refer to Agent	
	FRANKLIN ST	Intersection	Conflict with existing Street Use Permit.	12B-0040	Refer to Agent - Refer to Agent	
	FRANKLIN ST	Intersection	Conflict with existing Street Use Permit.	12B-0051	Refer to Agent - Refer to Agent	
	FRANKLIN ST	Intersection	Conflict with existing Street Use Permit.	12B-0059	Refer to Agent - Refer to Agent	
	FRANKLIN ST	Intersection	Conflict with existing Street Use Permit.	12B-0067	Refer to Agent - Refer to Agent	

Street Name	From St	To St	Message	Job	Contact	Dates
	FRANKLIN ST	Intersection	Conflict with existing Street Use Permit.	12B-0106	Refer to Agent - Refer to Agent	
	FRANKLIN ST	Intersection	Conflict with existing Street Use Permit.	12B-0107	Refer to Agent - Refer to Agent	
	FRANKLIN ST	Intersection	Conflict with existing Street Use Permit.	12B-0111	Refer to Agent - Refer to Agent	
	FRANKLIN ST	Intersection	Conflict with existing Street Use Permit.	12B-0112	Refer to Agent - Refer to Agent	
	FRANKLIN ST	Intersection	Conflict with existing Street Use Permit.	12B-0116	Refer to Agent - Refer to Agent	
	FRANKLIN ST	Intersection	Conflict with existing Street Use Permit.	12B-0119	Refer to Agent - Refer to Agent	
	FRANKLIN ST	Intersection	Conflict with existing Street Use Permit.	12B-0122	Refer to Agent - Refer to Agent	
	FRANKLIN ST	Intersection	Conflict with existing Street Use Permit.	12B-0124	Refer to Agent - Refer to Agent	
	FRANKLIN ST	Intersection	Conflict with existing Street Use Permit.	12B-0131	Refer to Agent - Refer to Agent	
	FRANKLIN ST	Intersection	Conflict with existing Street Use Permit.	13B-0009	Refer to Agent - Refer to Agent	
	FRANKLIN ST	Intersection	Conflict with existing Street Use Permit.	13B-0017	Refer to Agent - Refer to Agent	
	FRANKLIN ST	Intersection	Conflict with existing Street Use Permit.	13B-0037	Refer to Agent - Refer to Agent	
	FRANKLIN ST	Intersection	Conflict with existing Street Use Permit.	13B-0039	Refer to Agent - Refer to Agent	
	FRANKLIN ST	Intersection	Conflict with existing Street Use Permit.	13B-0040	Refer to Agent - Refer to Agent	
	FRANKLIN ST	Intersection	Conflict with existing Street Use Permit.	13B-0041	Refer to Agent - Refer to Agent	
	FRANKLIN ST	Intersection	Blocks with Bicycle Route designations require special attention. For details see Section 10 of DPT's Blue Book and Section 6.3 of DPW's Order No. 171.442.	N/A		
	FRANKLIN ST	Intersection	Please refer to Figure 12 of Section 9.4(A) of the DPW Order No. 171,442 for special conditions for excavation in the vicinity of AWSS.	N/A		
	FRANKLIN ST	Intersection	Under G095 requirement, Contractor shall contact Muni Overhead Line Division of any work 10 feet in horizontal or vertical direction of overhead lines. Contact: Tim Lipps @ (415) 554-9227	N/A		
	FRANKLIN ST	Intersection	Proposed Paving.	PAVING	Au Bui -	Aug 12 2013-Mar 28 2014
	FRANKLIN ST	Intersection	Proposed Paving.	PAVING	Au Bui -	Jul 10 2013-Mar 28 2014
	FRANKLIN ST	Intersection	Proposed Excavation.	SF DPW IDC - Streets & Highways	Au Bui -	Aug 12 2013-Mar 28 2014
	FRANKLIN ST	Intersection	Proposed Excavation.	SF DPW IDC - Streets & Highways	Au Bui -	Jul 10 2013-Mar 28 2014
	FRANKLIN ST	Intersection	Proposed Excavation.	SF MTA SS - Transportation Engineering (Capital)	Cathal Hennessy -	Feb 1 2013-Dec 1 2013
	FRANKLIN ST	Intersection	Proposed Excavation.	SF Planning	Adam Varat -	Jan 1 2020-Dec 31 2020

"IMPROVING THE QUALITY OF LIFE IN SAN FRANCISCO" We are dedicated individuals committed to teamwork, customer service and continuous improvement in partnership with the community.

Customer Service

Teamwork

Continuous Improvement

Street Name	From St	To St	Message	Job	Contact	Dates
	FRANKLIN ST	Intersection	Proposed Excavation.	SF Planning	Adam Varat -	Jan 1 2020-Dec 31 2020
HAYES ST						
	VAN NESS AVE	FRANKLIN ST -	Conflict with existing Street Use Permit.	12B-0006	Refer to Agent - Refer to Agent	
	VAN NESS AVE	FRANKLIN ST -	Conflict with existing Street Use Permit.	12B-0018	Refer to Agent - Refer to Agent	
	VAN NESS AVE	FRANKLIN ST -	Conflict with existing Street Use Permit.	12B-0023	Refer to Agent - Refer to Agent	
	VAN NESS AVE	FRANKLIN ST -	Conflict with existing Street Use Permit.	12B-0025	Refer to Agent - Refer to Agent	
	FRANKLIN ST	Intersection	Conflict with existing Street Use Permit.	12B-0026	Refer to Agent - Refer to Agent	
	VAN NESS AVE	FRANKLIN ST -	Conflict with existing Street Use Permit.	12B-0029	Refer to Agent - Refer to Agent	
	VAN NESS AVE	FRANKLIN ST -	Conflict with existing Street Use Permit.	12B-0031	Refer to Agent - Refer to Agent	
	VAN NESS AVE	FRANKLIN ST -	Conflict with existing Street Use Permit.	12B-0051	Refer to Agent - Refer to Agent	
	VAN NESS AVE	FRANKLIN ST -	Conflict with existing Street Use Permit.	12B-0052	Refer to Agent - Refer to Agent	
	FRANKLIN ST	Intersection	Conflict with existing Street Use Permit.	12B-0056	Refer to Agent - Refer to Agent	
	VAN NESS AVE	FRANKLIN ST -	Conflict with existing Street Use Permit.	12B-0067	Refer to Agent - Refer to Agent	
	VAN NESS AVE	FRANKLIN ST -	Conflict with existing Street Use Permit.	12B-0090	Refer to Agent - Refer to Agent	
	VAN NESS AVE	FRANKLIN ST -	Conflict with existing Street Use Permit.	12B-0093	Refer to Agent - Refer to Agent	
	FRANKLIN ST	Intersection	Conflict with existing Street Use Permit.	12B-0107	Refer to Agent - Refer to Agent	
	FRANKLIN ST	Intersection	Conflict with existing Street Use Permit.	12B-0111	Refer to Agent - Refer to Agent	
	FRANKLIN ST	Intersection	Conflict with existing Street Use Permit.	12B-0112	Refer to Agent - Refer to Agent	
	VAN NESS AVE	FRANKLIN ST -	Conflict with existing Street Use Permit.	12B-0112	Refer to Agent - Refer to Agent	
	VAN NESS AVE	FRANKLIN ST -	Conflict with existing Street Use Permit.	12B-0116	Refer to Agent - Refer to Agent	
	VAN NESS AVE	FRANKLIN ST -	Conflict with existing Street Use Permit.	12B-0117	Refer to Agent - Refer to Agent	
	FRANKLIN ST	Intersection	Conflict with existing Street Use Permit.	12B-0119	Refer to Agent - Refer to Agent	
	VAN NESS AVE	FRANKLIN ST -	Conflict with existing Street Use Permit.	12B-0119	Refer to Agent - Refer to Agent	
	FRANKLIN ST	Intersection	Conflict with existing Street Use Permit.	12B-0122	Refer to Agent - Refer to Agent	
	FRANKLIN ST	Intersection	Conflict with existing Street Use Permit.	12B-0124	Refer to Agent - Refer to Agent	
	VAN NESS AVE	FRANKLIN ST -	Conflict with existing Street Use Permit.	12B-0124	Refer to Agent - Refer to Agent	
	FRANKLIN ST	Intersection	Conflict with existing Street Use Permit.	12B-0131	Refer to Agent - Refer to Agent	
	VAN NESS AVE	FRANKLIN ST -	Conflict with existing Street Use Permit.	12B-0131	Refer to Agent - Refer to Agent	
	FRANKLIN ST	Intersection	Conflict with existing Street Use Permit.	12TS-0138	Jana Lord 510-446-7234 - Jana Lord 510-446-7234	

Street Name	From St	To St	Message	Job	Contact	Dates
	FRANKLIN ST	Intersection	Conflict with existing Street Use Permit.	13B-0009	Refer to Agent - Refer to Agent	
	FRANKLIN ST	Intersection	Conflict with existing Street Use Permit.	13B-0017	Refer to Agent - Refer to Agent	
	VAN NESS AVE	FRANKLIN ST -	Conflict with existing Street Use Permit.	13B-0017	Refer to Agent - Refer to Agent	
	FRANKLIN ST	Intersection	Conflict with existing Street Use Permit.	13B-0020	Refer to Agent - Refer to Agent	
	VAN NESS AVE	FRANKLIN ST -	Conflict with existing Street Use Permit.	13B-0020	Refer to Agent - Refer to Agent	
	VAN NESS AVE	FRANKLIN ST -	Conflict with existing Street Use Permit.	13B-0021	Refer to Agent - Refer to Agent	
	VAN NESS AVE	FRANKLIN ST -	Conflict with existing Street Use Permit.	13B-0034	Refer to Agent - Refer to Agent	
	VAN NESS AVE	FRANKLIN ST -	Conflict with existing Street Use Permit.	13B-0035	Refer to Agent - Refer to Agent	
	FRANKLIN ST	Intersection	Conflict with existing Street Use Permit.	13B-0039	Refer to Agent - Refer to Agent	
	VAN NESS AVE	FRANKLIN ST -	Conflict with existing Street Use Permit.	13B-0039	Refer to Agent - Refer to Agent	
	FRANKLIN ST	Intersection	Conflict with existing Street Use Permit.	13B-0040	Refer to Agent - Refer to Agent	
	FRANKLIN ST	Intersection	Please refer to Figure 12 of Section 9.4(A) of the DPW Order No. 171,442 for special conditions for excavation in the vicinity of AWSS.	N/A		
	FRANKLIN ST	Intersection	Under G095 requirement, Contractor shall contact Muni Overhead Line Division of any work 10 feet in horizontal or vertical direction of overhead lines. Contact: Tim Lipps @ (415) 554-9227	N/A		
	VAN NESS AVE	FRANKLIN ST -	Banners are allowed on this street	N/A		
	VAN NESS AVE	FRANKLIN ST -	DPT Blue Book Traffic Restriction. Time of day during which lanes must be kept clear: NORTH 7AM - 7PM EVERYDAY // SOUTH 7AM - 7PM EVERYDAY	N/A		
	VAN NESS AVE	FRANKLIN ST -	Under G095 requirement, Contractor shall contact Muni Overhead Line Division of any work 10 feet in horizontal or vertical direction of overhead lines. Contact: Tim Lipps @ (415) 554-9227	N/A		
	FRANKLIN ST	Intersection	This block has been designated as a detour route for the Central Freeway Replacement Project. Special requirements may apply. Please contact Cathal Hennessy of DPT at 554-2338 for more details.	N/A	Manito Velasco - (415) 554-2338	
	VAN NESS AVE	FRANKLIN ST -	This block has been designated as a detour route for the Central Freeway Replacement Project. Special requirements may apply. Please contact Cathal Hennessy of DPT at 554-2338 for more details.	N/A	Manito Velasco - (415) 554-2338	

Street Name	From St	To St	Message	Job	Contact	Dates
	FRANKLIN ST	Intersection	Proposed Paving.	PAVING	Richard Lee -	Sep 1 2014-May 23 2015
	VAN NESS AVE	FRANKLIN ST -	Proposed Paving.	PAVING	Richard Lee -	Sep 1 2014-May 23 2015
	FRANKLIN ST	Intersection	Proposed Paving.	PAVING	Richard Lee -	Sep 1 2014-Jun 23 2015
	VAN NESS AVE	FRANKLIN ST -	Proposed Paving.	PAVING	Richard Lee -	Sep 1 2014-Jun 23 2015
	FRANKLIN ST	Intersection	Proposed Excavation.	SF DPW IDC - Streets & Highways	Au Bui -	Aug 12 2013-Mar 28 2014
	FRANKLIN ST	Intersection	Proposed Excavation.	SF DPW IDC - Streets & Highways	Au Bui -	Jul 10 2013-Mar 28 2014
	FRANKLIN ST	Intersection	Proposed Excavation.	SF DPW IDC - Streets & Highways	Au Bui -	Aug 12 2013-Mar 28 2014
	FRANKLIN ST	Intersection	Proposed Excavation.	SF DPW IDC - Streets & Highways	Au Bui -	Jul 10 2013-Mar 28 2014
	FRANKLIN ST	Intersection	Proposed Excavation.	SF MTA SS - Transportation Engineering (Capital)	Cathal Hennessy -	Feb 1 2013-Dec 1 2013
	FRANKLIN ST	Intersection	Proposed Excavation.	SF Planning	Adam Varat -	Jan 1 2020-Dec 31 2020
	FRANKLIN ST	Intersection	Proposed Excavation.	SF Planning	Adam Varat -	Jan 1 2020-Dec 31 2020
	FRANKLIN ST	Intersection	Proposed Excavation.	SF Planning	Adam Varat -	Jan 1 2020-Dec 31 2020
IVY ST						
	FRANKLIN ST	Intersection	Conflict with existing Street Use Permit.	12B-0107	Refer to Agent - Refer to Agent	
	FRANKLIN ST	Intersection	Conflict with existing Street Use Permit.	12B-0111	Refer to Agent - Refer to Agent	
	FRANKLIN ST	Intersection	Conflict with existing Street Use Permit.	12B-0112	Refer to Agent - Refer to Agent	
	FRANKLIN ST	Intersection	Conflict with existing Street Use Permit.	12B-0119	Refer to Agent - Refer to Agent	
	FRANKLIN ST	Intersection	Conflict with existing Street Use Permit.	12B-0122	Refer to Agent - Refer to Agent	
	FRANKLIN ST	Intersection	Conflict with existing Street Use Permit.	12B-0124	Refer to Agent - Refer to Agent	
	FRANKLIN ST	Intersection	Conflict with existing Street Use Permit.	12B-0131	Refer to Agent - Refer to Agent	
	FRANKLIN ST	Intersection	Conflict with existing Street Use Permit.	13B-0009	Refer to Agent - Refer to Agent	
	FRANKLIN ST	Intersection	Conflict with existing Street Use Permit.	13B-0017	Refer to Agent - Refer to Agent	
	FRANKLIN ST	Intersection	Conflict with existing Street Use Permit.	13B-0039	Refer to Agent - Refer to Agent	
	FRANKLIN ST	Intersection	Conflict with existing Street Use Permit.	13B-0040	Refer to Agent - Refer to Agent	
	FRANKLIN ST	Intersection	Please refer to Figure 12 of Section 9.4(A) of the DPW Order No. 171,442 for special conditions for excavation in the vicinity of AWSS.	N/A		
	FRANKLIN ST	Intersection	Under G095 requirement, Contractor shall contact Muni Overhead Line Division of any work 10 feet in horizontal or vertical direction of overhead lines. Contact: Tim Lipps @ (415) 554-9227	N/A		

Street Name	From St	To St	Message	Job	Contact	Dates
	FRANKLIN ST	Intersection	Proposed Paving.	PAVING	Au Bui -	Aug 12 2013-Mar 28 2014
	FRANKLIN ST	Intersection	Proposed Paving.	PAVING	Au Bui -	Jul 10 2013-Mar 28 2014
	FRANKLIN ST	Intersection	Proposed Excavation.	SF DPW IDC - Streets & Highways	Au Bui -	Aug 12 2013-Mar 28 2014
	FRANKLIN ST	Intersection	Proposed Excavation.	SF DPW IDC - Streets & Highways	Au Bui -	Jul 10 2013-Mar 28 2014
	FRANKLIN ST	Intersection	Proposed Excavation.	SF MTA SS - Transportation Engineering (Capital)	Cathal Hennessy -	Feb 1 2013-Dec 1 2013
	FRANKLIN ST	Intersection	Proposed Excavation.	SF Planning	Adam Varat -	Jan 1 2020-Dec 31 2020
	FRANKLIN ST	Intersection	Proposed Excavation.	SF Planning	Adam Varat -	Jan 1 2020-Dec 31 2020
LARCH ST						
	FRANKLIN ST	Intersection	Conflict with existing Street Use Permit.	12B-0107	Refer to Agent - Refer to Agent	
	FRANKLIN ST	Intersection	Conflict with existing Street Use Permit.	12B-0119	Refer to Agent - Refer to Agent	
	FRANKLIN ST	Intersection	Conflict with existing Street Use Permit.	12B-0122	Refer to Agent - Refer to Agent	
	FRANKLIN ST	Intersection	Conflict with existing Street Use Permit.	12B-0131	Refer to Agent - Refer to Agent	
	FRANKLIN ST	Intersection	Conflict with existing Street Use Permit.	13B-0009	Refer to Agent - Refer to Agent	
	FRANKLIN ST	Intersection	Conflict with existing Street Use Permit.	13B-0017	Refer to Agent - Refer to Agent	
	FRANKLIN ST	Intersection	Conflict with existing Street Use Permit.	13B-0040	Refer to Agent - Refer to Agent	
	FRANKLIN ST	Intersection	Please refer to Figure 12 of Section 9.4(A) of the DPW Order No. 171,442 for special conditions for excavation in the vicinity of AWSS.	N/A		
	FRANKLIN ST	Intersection	Proposed Paving.	PAVING	Au Bui -	Aug 12 2013-Mar 28 2014
	FRANKLIN ST	Intersection	Proposed Paving.	PAVING	Au Bui -	Jul 10 2013-Mar 28 2014
	FRANKLIN ST	Intersection	Proposed Excavation.	SF DPW IDC - Streets & Highways	Au Bui -	Aug 12 2013-Mar 28 2014
	FRANKLIN ST	Intersection	Proposed Excavation.	SF DPW IDC - Streets & Highways	Au Bui -	Jul 10 2013-Mar 28 2014
	FRANKLIN ST	Intersection	Proposed Excavation.	SF MTA SS - Transportation Engineering (Capital)	Cathal Hennessy -	Feb 1 2013-Dec 1 2013
LINDEN ST						
	FRANKLIN ST	Intersection	Conflict with existing Street Use Permit.	12B-0107	Refer to Agent - Refer to Agent	
	FRANKLIN ST	Intersection	Conflict with existing Street Use Permit.	12B-0111	Refer to Agent - Refer to Agent	
	FRANKLIN ST	Intersection	Conflict with existing Street Use Permit.	12B-0119	Refer to Agent - Refer to Agent	
	FRANKLIN ST	Intersection	Conflict with existing Street Use Permit.	12B-0122	Refer to Agent - Refer to Agent	
	FRANKLIN ST	Intersection	Conflict with existing Street Use Permit.	12B-0124	Refer to Agent - Refer to Agent	

Street Name	From St	To St	Message	Job	Contact	Dates
	FRANKLIN ST	Intersection	Conflict with existing Street Use Permit.	12B-0131	Refer to Agent - Refer to Agent	
	FRANKLIN ST	Intersection	Conflict with existing Street Use Permit.	13B-0009	Refer to Agent - Refer to Agent	
	FRANKLIN ST	Intersection	Conflict with existing Street Use Permit.	13B-0017	Refer to Agent - Refer to Agent	
	FRANKLIN ST	Intersection	Conflict with existing Street Use Permit.	13B-0040	Refer to Agent - Refer to Agent	
	FRANKLIN ST	Intersection	Proposed Paving.	PAVING	Au Bui -	Aug 12 2013-Mar 28 2014
	FRANKLIN ST	Intersection	Proposed Paving.	PAVING	Au Bui -	Jul 10 2013-Mar 28 2014
	FRANKLIN ST	Intersection	Proposed Excavation.	SF DPW IDC - Streets & Highways	Au Bui -	Aug 12 2013-Mar 28 2014
	FRANKLIN ST	Intersection	Proposed Excavation.	SF DPW IDC - Streets & Highways	Au Bui -	Jul 10 2013-Mar 28 2014
	FRANKLIN ST	Intersection	Proposed Excavation.	SF MTA SS - Transportation Engineering (Capital)	Cathal Hennessy -	Feb 1 2013-Dec 1 2013
	FRANKLIN ST	Intersection	Proposed Excavation.	SF Planning	Adam Varat -	Jan 1 2020-Dec 31 2020
	FRANKLIN ST	Intersection	Proposed Excavation.	SF Planning	Adam Varat -	Jan 1 2020-Dec 31 2020
MCALLISTER ST						
	FRANKLIN ST	Intersection	Conflict with existing Street Use Permit.	12B-0040	Refer to Agent - Refer to Agent	
	FRANKLIN ST	Intersection	Conflict with existing Street Use Permit.	12B-0052	Refer to Agent - Refer to Agent	
	FRANKLIN ST	Intersection	Conflict with existing Street Use Permit.	12B-0059	Refer to Agent - Refer to Agent	
	FRANKLIN ST	Intersection	Conflict with existing Street Use Permit.	12B-0080	Refer to Agent - Refer to Agent	
	FRANKLIN ST	Intersection	Conflict with existing Street Use Permit.	12B-0093	Refer to Agent - Refer to Agent	
	FRANKLIN ST	Intersection	Conflict with existing Street Use Permit.	12B-0106	Refer to Agent - Refer to Agent	
	FRANKLIN ST	Intersection	Conflict with existing Street Use Permit.	12B-0107	Refer to Agent - Refer to Agent	
	FRANKLIN ST	Intersection	Conflict with existing Street Use Permit.	12B-0111	Refer to Agent - Refer to Agent	
	FRANKLIN ST	Intersection	Conflict with existing Street Use Permit.	12B-0116	Refer to Agent - Refer to Agent	
	FRANKLIN ST	Intersection	Conflict with existing Street Use Permit.	12B-0119	Refer to Agent - Refer to Agent	
	FRANKLIN ST	Intersection	Conflict with existing Street Use Permit.	12B-0122	Refer to Agent - Refer to Agent	
	FRANKLIN ST	Intersection	Conflict with existing Street Use Permit.	12B-0124	Refer to Agent - Refer to Agent	
	FRANKLIN ST	Intersection	Conflict with existing Street Use Permit.	12B-0131	Refer to Agent - Refer to Agent	
	FRANKLIN ST	Intersection	Conflict with existing Street Use Permit.	13B-0009	Refer to Agent - Refer to Agent	
	FRANKLIN ST	Intersection	Conflict with existing Street Use Permit.	13B-0017	Refer to Agent - Refer to Agent	
	FRANKLIN ST	Intersection	Conflict with existing Street Use Permit.	13B-0037	Refer to Agent - Refer to Agent	
	FRANKLIN ST	Intersection	Conflict with existing Street Use Permit.	13B-0040	Refer to Agent - Refer to Agent	

Street Name	From St	To St	Message	Job	Contact	Dates
	FRANKLIN ST	Intersection	Conflict with existing Street Use Permit.	13B-0041	Refer to Agent - Refer to Agent	
	FRANKLIN ST	Intersection	Blocks with Bicycle Route designations require special attention. For details see Section 10 of DPT's Blue Book and Section 6.3 of DPW's Order No. 171.442.	N/A		
	FRANKLIN ST	Intersection	Please refer to Figure 12 of Section 9.4(A) of the DPW Order No. 171,442 for special conditions for excavation in the vicinity of AWSS.	N/A		
	FRANKLIN ST	Intersection	Under G095 requirement, Contractor shall contact Muni Overhead Line Division of any work 10 feet in horizontal or vertical direction of overhead lines. Contact: Tim Lipps @ (415) 554-9227	N/A		
	FRANKLIN ST	Intersection	Proposed Paving.	PAVING	Lawrence Henriquez -	Dec 1 2013-Apr 30 2014
	FRANKLIN ST	Intersection	Proposed Paving.	PAVING	Lawrence Henriquez -	Feb 17 2014-Sep 1 2014
	FRANKLIN ST	Intersection	Proposed Excavation.	SF DPW IDC - Streets & Highways	Olivia Tanquilut -	Apr 30 2014-Apr 30 2014
	FRANKLIN ST	Intersection	Proposed Excavation.	SF DPW IDC - Streets & Highways	Olivia Tanquilut -	Dec 1 2011-Apr 30 2014
	FRANKLIN ST	Intersection	Proposed Excavation.	SF MTA Capital Programs and Costruction	Darton Ito -	Jan 1 2020-Dec 31 2020
	FRANKLIN ST	Intersection	Proposed Excavation.	SF MTA Capital Programs and Costruction	Darton Ito -	Jan 1 2020-Dec 31 2020
	FRANKLIN ST	Intersection	Proposed Excavation.	SF MTA Capital Programs and Costruction	Darton Ito -	Jan 1 2020-Dec 31 2020
	FRANKLIN ST	Intersection	Proposed Excavation.	SF MTA SS - Livable Streets	Damon R Curtis -	Jun 8 2012-Jun 30 2016
	FRANKLIN ST	Intersection	Proposed Excavation.	SF MTA SS - Transportatio n Engineering (Capital)	Cathal Hennessy -	Feb 1 2013-Dec 1 2013
	FRANKLIN ST	Intersection	Proposed Excavation.	SF Planning	Adam Varat -	Jan 1 2020-Dec 31 2020
MYRTLE ST						
	FRANKLIN ST	Intersection	Conflict with existing Street Use Permit.	12B-0069	Refer to Agent - Refer to Agent	
	FRANKLIN ST	Intersection	Conflict with existing Street Use Permit.	12B-0107	Refer to Agent - Refer to Agent	
	FRANKLIN ST	Intersection	Conflict with existing Street Use Permit.	12B-0111	Refer to Agent - Refer to Agent	
	FRANKLIN ST	Intersection	Conflict with existing Street Use Permit.	12B-0119	Refer to Agent - Refer to Agent	
	FRANKLIN ST	Intersection	Conflict with existing Street Use Permit.	12B-0122	Refer to Agent - Refer to Agent	

Street Name	From St	To St	Message	Job	Contact	Dates
	FRANKLIN ST	Intersection	Conflict with existing Street Use Permit.	12B-0124	Refer to Agent - Refer to Agent	
	FRANKLIN ST	Intersection	Conflict with existing Street Use Permit.	12B-0131	Refer to Agent - Refer to Agent	
	FRANKLIN ST	Intersection	Conflict with existing Street Use Permit.	13B-0009	Refer to Agent - Refer to Agent	
	FRANKLIN ST	Intersection	Conflict with existing Street Use Permit.	13B-0012	Refer to Agent - Refer to Agent	
	FRANKLIN ST	Intersection	Conflict with existing Street Use Permit.	13B-0017	Refer to Agent - Refer to Agent	
	FRANKLIN ST	Intersection	Conflict with existing Street Use Permit.	13B-0040	Refer to Agent - Refer to Agent	
	FRANKLIN ST	Intersection	Proposed Paving.	PAVING	Au Bui -	Aug 12 2013-Mar 28 2014
	FRANKLIN ST	Intersection	Proposed Paving.	PAVING	Au Bui -	Jul 10 2013-Mar 28 2014
	FRANKLIN ST	Intersection	Proposed Excavation.	SF DPW IDC - Streets & Highways	Au Bui -	Aug 12 2013-Mar 28 2014
	FRANKLIN ST	Intersection	Proposed Excavation.	SF DPW IDC - Streets & Highways	Au Bui -	Jul 10 2013-Mar 28 2014
	FRANKLIN ST	Intersection	Proposed Excavation.	SF MTA SS - Transportation Engineering (Capital)	Cathal Hennessy -	Feb 1 2013-Dec 1 2013
OFARRELL ST						
	FRANKLIN ST \ STARR KING WAY	Intersection	Conflict with existing Street Use Permit.	12B-0097	Refer to Agent - Refer to Agent	
	FRANKLIN ST \ STARR KING WAY	Intersection	Conflict with existing Street Use Permit.	12B-0107	Refer to Agent - Refer to Agent	
	FRANKLIN ST \ STARR KING WAY	Intersection	Conflict with existing Street Use Permit.	12B-0111	Refer to Agent - Refer to Agent	
	FRANKLIN ST \ STARR KING WAY	Intersection	Conflict with existing Street Use Permit.	12B-0119	Refer to Agent - Refer to Agent	
	FRANKLIN ST \ STARR KING WAY	Intersection	Conflict with existing Street Use Permit.	12B-0122	Refer to Agent - Refer to Agent	
	FRANKLIN ST \ STARR KING WAY	Intersection	Conflict with existing Street Use Permit.	12B-0124	Refer to Agent - Refer to Agent	
	FRANKLIN ST \ STARR KING WAY	Intersection	Conflict with existing Street Use Permit.	12B-0131	Refer to Agent - Refer to Agent	
	FRANKLIN ST \ STARR KING WAY	Intersection	Conflict with existing Street Use Permit.	13B-0009	Refer to Agent - Refer to Agent	
	FRANKLIN ST \ STARR KING WAY	Intersection	Conflict with existing Street Use Permit.	13B-0012	Refer to Agent - Refer to Agent	
	FRANKLIN ST \ STARR KING WAY	Intersection	Conflict with existing Street Use Permit.	13B-0017	Refer to Agent - Refer to Agent	
	FRANKLIN ST \ STARR KING WAY	Intersection	Conflict with existing Street Use Permit.	13B-0040	Refer to Agent - Refer to Agent	
	FRANKLIN ST \ STARR KING WAY	Intersection	Proposed Paving.	PAVING	Au Bui -	Aug 12 2013-Mar 28 2014
	FRANKLIN ST \ STARR KING WAY	Intersection	Proposed Paving.	PAVING	Au Bui -	Jul 10 2013-Mar 28 2014
	FRANKLIN ST \ STARR KING WAY	Intersection	Proposed Excavation.	SF DPW IDC - Streets & Highways	Olivia Tanquilut -	Apr 30 2014-Apr 30 2014
	FRANKLIN ST \ STARR KING WAY	Intersection	Proposed Excavation.	SF DPW IDC - Streets & Highways	Olivia Tanquilut -	Dec 1 2011-Apr 30 2014

Street Name	From St	To St	Message	Job	Contact	Dates
	FRANKLIN ST \ STARR KING WAY	Intersection	Proposed Excavation.	SF MTA Capital Programs and Costruction	Darton Ito -	Jan 1 2020-Dec 31 2020
	FRANKLIN ST \ STARR KING WAY	Intersection	Proposed Excavation.	SF MTA Capital Programs and Costruction	Darton Ito -	Jan 1 2020-Dec 31 2020
	FRANKLIN ST \ STARR KING WAY	Intersection	Proposed Excavation.	SF MTA SS - Transportation Engineering (Capital)	Cathal Hennessy -	Feb 1 2013-Dec 1 2013
	FRANKLIN ST \ STARR KING WAY	Intersection	Prior to performing any construction, all CCSF survey monuments shall be referenced by a licensed Land Surveyor on a Corner Record or a Record of Survey, if any construction will take place within 10ft of the monument. For any questions, please call Mapping at #554-5827	Stone or Concrete Monument		
OLIVE ST						
	FRANKLIN ST	Intersection	Conflict with existing Street Use Permit.	12B-0107	Refer to Agent - Refer to Agent	
	FRANKLIN ST	Intersection	Conflict with existing Street Use Permit.	12B-0119	Refer to Agent - Refer to Agent	
	FRANKLIN ST	Intersection	Conflict with existing Street Use Permit.	12B-0122	Refer to Agent - Refer to Agent	
	FRANKLIN ST	Intersection	Conflict with existing Street Use Permit.	12B-0131	Refer to Agent - Refer to Agent	
	FRANKLIN ST	Intersection	Conflict with existing Street Use Permit.	13B-0009	Refer to Agent - Refer to Agent	
	FRANKLIN ST	Intersection	Conflict with existing Street Use Permit.	13B-0017	Refer to Agent - Refer to Agent	
	FRANKLIN ST	Intersection	Conflict with existing Street Use Permit.	13B-0040	Refer to Agent - Refer to Agent	
	FRANKLIN ST	Intersection	Proposed Paving.	PAVING	Au Bui -	Aug 12 2013-Mar 28 2014
	FRANKLIN ST	Intersection	Proposed Paving.	PAVING	Au Bui -	Jul 10 2013-Mar 28 2014
	FRANKLIN ST	Intersection	Proposed Excavation.	SF MTA SS - Transportation Engineering (Capital)	Cathal Hennessy -	Feb 1 2013-Dec 1 2013
PETER YORKE WAY						
	FRANKLIN ST \ POST ST	Intersection	Conflict with existing Street Use Permit.	12B-0049	Refer to Agent - Refer to Agent	
	FRANKLIN ST \ POST ST	Intersection	Conflict with existing Street Use Permit.	12B-0097	Refer to Agent - Refer to Agent	
	FRANKLIN ST \ POST ST	Intersection	Conflict with existing Street Use Permit.	12B-0107	Refer to Agent - Refer to Agent	
	FRANKLIN ST \ POST ST	Intersection	Conflict with existing Street Use Permit.	12B-0111	Refer to Agent - Refer to Agent	
	FRANKLIN ST \ POST ST	Intersection	Conflict with existing Street Use Permit.	12B-0116	Refer to Agent - Refer to Agent	
	FRANKLIN ST \ POST ST	Intersection	Conflict with existing Street Use Permit.	12B-0118	Refer to Agent - Refer to Agent	
	FRANKLIN ST \ POST ST	Intersection	Conflict with existing Street Use Permit.	12B-0119	Refer to Agent - Refer to Agent	
	FRANKLIN ST \ POST ST	Intersection	Conflict with existing Street Use Permit.	12B-0122	Refer to Agent - Refer to Agent	

Street Name	From St	To St	Message	Job	Contact	Dates
	FRANKLIN ST \ POST ST	Intersection	Conflict with existing Street Use Permit.	12B-0124	Refer to Agent - Refer to Agent	
	FRANKLIN ST \ POST ST	Intersection	Conflict with existing Street Use Permit.	12B-0131	Refer to Agent - Refer to Agent	
	FRANKLIN ST \ POST ST	Intersection	Conflict with existing Street Use Permit.	13B-0009	Refer to Agent - Refer to Agent	
	FRANKLIN ST \ POST ST	Intersection	Conflict with existing Street Use Permit.	13B-0012	Refer to Agent - Refer to Agent	
	FRANKLIN ST \ POST ST	Intersection	Conflict with existing Street Use Permit.	13B-0017	Refer to Agent - Refer to Agent	
	FRANKLIN ST \ POST ST	Intersection	Conflict with existing Street Use Permit.	13B-0040	Refer to Agent - Refer to Agent	
	FRANKLIN ST \ POST ST	Intersection	Blocks with Bicycle Route designations require special attention. For details see Section 10 of DPT's Blue Book and Section 6.3 of DPW's Order No. 171.442.	N/A		
	FRANKLIN ST \ POST ST	Intersection	Under G095 requirement, Contractor shall contact Muni Overhead Line Division of any work 10 feet in horizontal or vertical direction of overhead lines. Contact: Tim Lipps @ (415) 554-9227	N/A		
	FRANKLIN ST \ POST ST	Intersection	Proposed Paving.	PAVING	Au Bui -	Aug 12 2013-Mar 28 2014
	FRANKLIN ST \ POST ST	Intersection	Proposed Paving.	PAVING	Au Bui -	Jul 10 2013-Mar 28 2014
	FRANKLIN ST \ POST ST	Intersection	Proposed Excavation.	SF DPW IDC - Streets & Highways	Au Bui -	Aug 12 2013-Mar 28 2014
	FRANKLIN ST \ POST ST	Intersection	Proposed Excavation.	SF DPW IDC - Streets & Highways	Au Bui -	Jul 10 2013-Mar 28 2014
	FRANKLIN ST \ POST ST	Intersection	Proposed Excavation.	SF MTA SS - Transportation Engineering (Capital)	Cathal Hennessy -	Feb 1 2013-Dec 1 2013
	FRANKLIN ST \ POST ST	Intersection	Prior to performing any construction, all CCSF survey monuments shall be referenced by a licensed Land Surveyor on a Corner Record or a Record of Survey, if any construction will take place within 10ft of the monument. For any questions, please call Mapping at #554-5827	Stone or Concrete Monument		
PINE ST						
	FRANKLIN ST	Intersection	Conflict with existing Street Use Permit.	12B-0023	Refer to Agent - Refer to Agent	
	FRANKLIN ST	Intersection	Conflict with existing Street Use Permit.	12B-0025	Refer to Agent - Refer to Agent	
	FRANKLIN ST	Intersection	Conflict with existing Street Use Permit.	12B-0033	Refer to Agent - Refer to Agent	
	FRANKLIN ST	Intersection	Conflict with existing Street Use Permit.	12B-0040	Refer to Agent - Refer to Agent	
	FRANKLIN ST	Intersection	Conflict with existing Street Use Permit.	12B-0065	Refer to Agent - Refer to Agent	
	FRANKLIN ST	Intersection	Conflict with existing Street Use Permit.	12B-0088	Refer to Agent - Refer to Agent	

Street Name	From St	To St	Message	Job	Contact	Dates
	FRANKLIN ST	Intersection	Conflict with existing Street Use Permit.	12B-0090	Refer to Agent - Refer to Agent	
	FRANKLIN ST	Intersection	Conflict with existing Street Use Permit.	12B-0107	Refer to Agent - Refer to Agent	
	FRANKLIN ST	Intersection	Conflict with existing Street Use Permit.	12B-0111	Refer to Agent - Refer to Agent	
	FRANKLIN ST	Intersection	Conflict with existing Street Use Permit.	12B-0119	Refer to Agent - Refer to Agent	
	FRANKLIN ST	Intersection	Conflict with existing Street Use Permit.	12B-0122	Refer to Agent - Refer to Agent	
	FRANKLIN ST	Intersection	Conflict with existing Street Use Permit.	12B-0124	Refer to Agent - Refer to Agent	
	FRANKLIN ST	Intersection	Conflict with existing Street Use Permit.	12B-0131	Refer to Agent - Refer to Agent	
	FRANKLIN ST	Intersection	Conflict with existing Street Use Permit.	13B-0009	Refer to Agent - Refer to Agent	
	FRANKLIN ST	Intersection	Conflict with existing Street Use Permit.	13B-0012	Refer to Agent - Refer to Agent	
	FRANKLIN ST	Intersection	Conflict with existing Street Use Permit.	13B-0017	Refer to Agent - Refer to Agent	
	FRANKLIN ST	Intersection	Conflict with existing Street Use Permit.	13B-0034	Refer to Agent - Refer to Agent	
	FRANKLIN ST	Intersection	Conflict with existing Street Use Permit.	13B-0035	Refer to Agent - Refer to Agent	
	FRANKLIN ST	Intersection	Conflict with existing Street Use Permit.	13B-0040	Refer to Agent - Refer to Agent	
	FRANKLIN ST	Intersection	Please refer to Figure 12 of Section 9.4(A) of the DPW Order No. 171,442 for special conditions for excavation in the vicinity of AWSS.	N/A		
	FRANKLIN ST	Intersection	Proposed Paving.	PAVING	Au Bui -	Aug 12 2013-Mar 28 2014
	FRANKLIN ST	Intersection	Proposed Paving.	PAVING	Au Bui -	Jul 10 2013-Mar 28 2014
	FRANKLIN ST	Intersection	Proposed Excavation.	SF DPW IDC - Streets & Highways	Au Bui -	Aug 12 2013-Mar 28 2014
	FRANKLIN ST	Intersection	Proposed Excavation.	SF DPW IDC - Streets & Highways	Au Bui -	Jul 10 2013-Mar 28 2014
	FRANKLIN ST	Intersection	Proposed Excavation.	SF MTA SS - Transportatio n Engineering (Capital)	Cathal Hennessy -	Feb 1 2013-Dec 1 2013
POST ST						
	FRANKLIN ST \ PETER YORKE WAY	Intersection	Conflict with existing Street Use Permit.	12B-0049	Refer to Agent - Refer to Agent	
	FRANKLIN ST \ PETER YORKE WAY	Intersection	Conflict with existing Street Use Permit.	12B-0097	Refer to Agent - Refer to Agent	
	FRANKLIN ST \ PETER YORKE WAY	Intersection	Conflict with existing Street Use Permit.	12B-0107	Refer to Agent - Refer to Agent	
	FRANKLIN ST \ PETER YORKE WAY	Intersection	Conflict with existing Street Use Permit.	12B-0111	Refer to Agent - Refer to Agent	
	FRANKLIN ST \ PETER YORKE WAY	Intersection	Conflict with existing Street Use Permit.	12B-0116	Refer to Agent - Refer to Agent	
	FRANKLIN ST \ PETER YORKE WAY	Intersection	Conflict with existing Street Use Permit.	12B-0118	Refer to Agent - Refer to Agent	
	FRANKLIN ST \ PETER YORKE WAY	Intersection	Conflict with existing Street Use Permit.	12B-0119	Refer to Agent - Refer to Agent	

Street Name	From St	To St	Message	Job	Contact	Dates
	FRANKLIN ST \ PETER YORKE WAY	Intersection	Conflict with existing Street Use Permit.	12B-0122	Refer to Agent - Refer to Agent	
	FRANKLIN ST \ PETER YORKE WAY	Intersection	Conflict with existing Street Use Permit.	12B-0124	Refer to Agent - Refer to Agent	
	FRANKLIN ST \ PETER YORKE WAY	Intersection	Conflict with existing Street Use Permit.	12B-0131	Refer to Agent - Refer to Agent	
	FRANKLIN ST \ PETER YORKE WAY	Intersection	Conflict with existing Street Use Permit.	13B-0009	Refer to Agent - Refer to Agent	
	FRANKLIN ST \ PETER YORKE WAY	Intersection	Conflict with existing Street Use Permit.	13B-0012	Refer to Agent - Refer to Agent	
	FRANKLIN ST \ PETER YORKE WAY	Intersection	Conflict with existing Street Use Permit.	13B-0017	Refer to Agent - Refer to Agent	
	FRANKLIN ST \ PETER YORKE WAY	Intersection	Conflict with existing Street Use Permit.	13B-0040	Refer to Agent - Refer to Agent	
	FRANKLIN ST \ PETER YORKE WAY	Intersection	Blocks with Bicycle Route designations require special attention. For details see Section 10 of DPT's Blue Book and Section 6.3 of DPW's Order No. 171.442.	N/A		
	FRANKLIN ST \ PETER YORKE WAY	Intersection	Under G095 requirement, Contractor shall contact Muni Overhead Line Division of any work 10 feet in horizontal or vertical direction of overhead lines. Contact: Tim Lipps @ (415) 554-9227	N/A		
	VAN NESS AVE	FRANKLIN ST \ PETER YORKE WAY -	Blocks with Bicycle Route designations require special attention. For details see Section 10 of DPT's Blue Book and Section 6.3 of DPW's Order No. 171.442.	N/A		
	VAN NESS AVE	FRANKLIN ST \ PETER YORKE WAY -	DPT Blue Book Traffic Restriction. Time of day during which lanes must be kept clear: NORTH 7AM - 9AM 3PM - 7PM MONDAY THROUGH FRIDAY // SOUTH 7AM - 9AM 3PM - 7PM MONDAY THROUGH FRIDAY	N/A		
	VAN NESS AVE	FRANKLIN ST \ PETER YORKE WAY -	Under G095 requirement, Contractor shall contact Muni Overhead Line Division of any work 10 feet in horizontal or vertical direction of overhead lines. Contact: Tim Lipps @ (415) 554-9227	N/A		
	FRANKLIN ST \ PETER YORKE WAY	Intersection	Proposed Paving.	PAVING	Au Bui -	Aug 12 2013-Mar 28 2014
	FRANKLIN ST \ PETER YORKE WAY	Intersection	Proposed Paving.	PAVING	Au Bui -	Jul 10 2013-Mar 28 2014
	VAN NESS AVE	FRANKLIN ST \ PETER YORKE WAY -	Proposed Excavation.	SF DPW IDC - Hydraulic	Iqbalbhai Dhapa -	Jul 1 2015-Feb 15 2017
	FRANKLIN ST \ PETER YORKE WAY	Intersection	Proposed Excavation.	SF DPW IDC - Streets & Highways	Au Bui -	Aug 12 2013-Mar 28 2014
	FRANKLIN ST \ PETER YORKE WAY	Intersection	Proposed Excavation.	SF DPW IDC - Streets & Highways	Au Bui -	Jul 10 2013-Mar 28 2014
	FRANKLIN ST \ PETER YORKE WAY	Intersection	Proposed Excavation.	SF MTA SS - Transportation Engineering (Capital)	Cathal Hennessy -	Feb 1 2013-Dec 1 2013

"IMPROVING THE QUALITY OF LIFE IN SAN FRANCISCO" We are dedicated individuals committed to teamwork, customer service and continuous improvement in partnership with the community.

Customer Service

Teamwork

Continuous Improvement

Street Name	From St	To St	Message	Job	Contact	Dates
	FRANKLIN ST \ PETER YORKE WAY	Intersection	Prior to performing any construction, all CCSF survey monuments shall be referenced by a licensed Land Surveyor on a Corner Record or a Record of Survey, if any construction will take place within 10ft of the monument. For any questions, please call Mapping at #554-5827	Stone or Concrete Monument		
REDWOOD ST						
	FRANKLIN ST	Intersection	Conflict with existing Street Use Permit.	12B-0106	Refer to Agent - Refer to Agent	
	FRANKLIN ST	Intersection	Conflict with existing Street Use Permit.	12B-0107	Refer to Agent - Refer to Agent	
	FRANKLIN ST	Intersection	Conflict with existing Street Use Permit.	12B-0111	Refer to Agent - Refer to Agent	
	FRANKLIN ST	Intersection	Conflict with existing Street Use Permit.	12B-0119	Refer to Agent - Refer to Agent	
	FRANKLIN ST	Intersection	Conflict with existing Street Use Permit.	12B-0122	Refer to Agent - Refer to Agent	
	FRANKLIN ST	Intersection	Conflict with existing Street Use Permit.	12B-0124	Refer to Agent - Refer to Agent	
	FRANKLIN ST	Intersection	Conflict with existing Street Use Permit.	12B-0131	Refer to Agent - Refer to Agent	
	FRANKLIN ST	Intersection	Conflict with existing Street Use Permit.	13B-0009	Refer to Agent - Refer to Agent	
	FRANKLIN ST	Intersection	Conflict with existing Street Use Permit.	13B-0017	Refer to Agent - Refer to Agent	
	FRANKLIN ST	Intersection	Conflict with existing Street Use Permit.	13B-0037	Refer to Agent - Refer to Agent	
	FRANKLIN ST	Intersection	Conflict with existing Street Use Permit.	13B-0040	Refer to Agent - Refer to Agent	
	FRANKLIN ST	Intersection	Please refer to Figure 12 of Section 9.4(A) of the DPW Order No. 171,442 for special conditions for excavation in the vicinity of AWSS.	N/A		
	FRANKLIN ST	Intersection	Proposed Paving.	PAVING	Au Bui -	Aug 12 2013-Mar 28 2014
	FRANKLIN ST	Intersection	Proposed Paving.	PAVING	Au Bui -	Jul 10 2013-Mar 28 2014
	FRANKLIN ST	Intersection	Proposed Excavation.	SF DPW IDC - Streets & Highways	Au Bui -	Aug 12 2013-Mar 28 2014
	FRANKLIN ST	Intersection	Proposed Excavation.	SF DPW IDC - Streets & Highways	Au Bui -	Jul 10 2013-Mar 28 2014
	FRANKLIN ST	Intersection	Proposed Excavation.	SF MTA SS - Transportation Engineering (Capital)	Cathal Hennessy -	Feb 1 2013-Dec 1 2013
	FRANKLIN ST	Intersection	Proposed Excavation.	SF Planning	Adam Varat -	Jan 1 2020-Dec 31 2020
SACRAMENTO ST						
	FRANKLIN ST	Intersection	Please refer to Figure 12 of Section 9.4(A) of the DPW Order No. 171,442 for special conditions for excavation in the vicinity of AWSS.	N/A		

Street Name	From St	To St	Message	Job	Contact	Dates
	FRANKLIN ST	Intersection	Under G095 requirement, Contractor shall contact Muni Overhead Line Division of any work 10 feet in horizontal or vertical direction of overhead lines. Contact: Tim Lipps @ (415) 554-9227	N/A		
	FRANKLIN ST	Intersection	Proposed Paving.	PAVING	Au Bui -	Aug 12 2013-Mar 28 2014
	FRANKLIN ST	Intersection	Proposed Paving.	PAVING	Au Bui -	Jul 10 2013-Mar 28 2014
	FRANKLIN ST	Intersection	Proposed Excavation.	SF DPW IDC - Streets & Highways	Au Bui -	Aug 12 2013-Mar 28 2014
	FRANKLIN ST	Intersection	Proposed Excavation.	SF DPW IDC - Streets & Highways	Au Bui -	Jul 10 2013-Mar 28 2014
	FRANKLIN ST	Intersection	Proposed Excavation.	SF DPW IDC - Streets & Highways	Au Bui -	Aug 12 2013-Mar 28 2014
	FRANKLIN ST	Intersection	Proposed Excavation.	SF DPW IDC - Streets & Highways	Au Bui -	Jul 10 2013-Mar 28 2014
	FRANKLIN ST	Intersection	Proposed Excavation.	SF MTA Capital Programs and Costruction	Darton Ito -	Jan 1 2020-Dec 31 2020
	FRANKLIN ST	Intersection	Proposed Excavation.	SF MTA SS - Transportation Engineering (Capital)	Cathal Hennessy -	Feb 1 2013-Dec 1 2013
STARR KING WAY						
	FRANKLIN ST \ OFARRELL ST	Intersection	Conflict with existing Street Use Permit.	12B-0097	Refer to Agent - Refer to Agent	
	FRANKLIN ST \ OFARRELL ST	Intersection	Conflict with existing Street Use Permit.	12B-0107	Refer to Agent - Refer to Agent	
	FRANKLIN ST \ OFARRELL ST	Intersection	Conflict with existing Street Use Permit.	12B-0111	Refer to Agent - Refer to Agent	
	FRANKLIN ST \ OFARRELL ST	Intersection	Conflict with existing Street Use Permit.	12B-0119	Refer to Agent - Refer to Agent	
	FRANKLIN ST \ OFARRELL ST	Intersection	Conflict with existing Street Use Permit.	12B-0122	Refer to Agent - Refer to Agent	
	FRANKLIN ST \ OFARRELL ST	Intersection	Conflict with existing Street Use Permit.	12B-0124	Refer to Agent - Refer to Agent	
	FRANKLIN ST \ OFARRELL ST	Intersection	Conflict with existing Street Use Permit.	12B-0131	Refer to Agent - Refer to Agent	
	FRANKLIN ST \ OFARRELL ST	Intersection	Conflict with existing Street Use Permit.	13B-0009	Refer to Agent - Refer to Agent	
	FRANKLIN ST \ OFARRELL ST	Intersection	Conflict with existing Street Use Permit.	13B-0012	Refer to Agent - Refer to Agent	
	FRANKLIN ST \ OFARRELL ST	Intersection	Conflict with existing Street Use Permit.	13B-0017	Refer to Agent - Refer to Agent	
	FRANKLIN ST \ OFARRELL ST	Intersection	Conflict with existing Street Use Permit.	13B-0040	Refer to Agent - Refer to Agent	
	FRANKLIN ST \ OFARRELL ST	Intersection	Proposed Paving.	PAVING	Au Bui -	Aug 12 2013-Mar 28 2014
	FRANKLIN ST \ OFARRELL ST	Intersection	Proposed Paving.	PAVING	Au Bui -	Jul 10 2013-Mar 28 2014
	FRANKLIN ST \ OFARRELL ST	Intersection	Proposed Excavation.	SF DPW IDC - Streets & Highways	Olivia Tanquilut -	Apr 30 2014-Apr 30 2014

Street Name	From St	To St	Message	Job	Contact	Dates
	FRANKLIN ST \ OFARRELL ST	Intersection	Proposed Excavation.	SF DPW IDC - Streets & Highways	Olivia Tanquilut -	Dec 1 2011-Apr 30 2014
	FRANKLIN ST \ OFARRELL ST	Intersection	Proposed Excavation.	SF MTA Capital Programs and Costruction	Darton Ito -	Jan 1 2020-Dec 31 2020
	FRANKLIN ST \ OFARRELL ST	Intersection	Proposed Excavation.	SF MTA Capital Programs and Costruction	Darton Ito -	Jan 1 2020-Dec 31 2020
	FRANKLIN ST \ OFARRELL ST	Intersection	Proposed Excavation.	SF MTA SS - Transportation Engineering (Capital)	Cathal Hennessy -	Feb 1 2013-Dec 1 2013
	FRANKLIN ST \ OFARRELL ST	Intersection	Prior to performing any construction, all CCSF survey monuments shall be referenced by a licensed Land Surveyor on a Corner Record or a Record of Survey, if any construction will take place within 10ft of the monument. For any questions, please call Mapping at #554-5827	Stone or Concrete Monument		
SUTTER ST						
	FRANKLIN ST	Intersection	Conflict with existing Street Use Permit.	12B-0107	Refer to Agent - Refer to Agent	
	FRANKLIN ST	Intersection	Conflict with existing Street Use Permit.	12B-0111	Refer to Agent - Refer to Agent	
	FRANKLIN ST	Intersection	Conflict with existing Street Use Permit.	12B-0115	Refer to Agent - Refer to Agent	
	FRANKLIN ST	Intersection	Conflict with existing Street Use Permit.	12B-0119	Refer to Agent - Refer to Agent	
	FRANKLIN ST	Intersection	Conflict with existing Street Use Permit.	12B-0122	Refer to Agent - Refer to Agent	
	FRANKLIN ST	Intersection	Conflict with existing Street Use Permit.	12B-0124	Refer to Agent - Refer to Agent	
	FRANKLIN ST	Intersection	Conflict with existing Street Use Permit.	12B-0131	Refer to Agent - Refer to Agent	
	FRANKLIN ST	Intersection	Conflict with existing Street Use Permit.	13B-0009	Refer to Agent - Refer to Agent	
	FRANKLIN ST	Intersection	Conflict with existing Street Use Permit.	13B-0012	Refer to Agent - Refer to Agent	
	FRANKLIN ST	Intersection	Conflict with existing Street Use Permit.	13B-0017	Refer to Agent - Refer to Agent	
	FRANKLIN ST	Intersection	Conflict with existing Street Use Permit.	13B-0040	Refer to Agent - Refer to Agent	
	FRANKLIN ST	Intersection	Blocks with Bicycle Route designations require special attention. For details see Section 10 of DPT's Blue Book and Section 6.3 of DPW's Order No. 171.442.	N/A		
	FRANKLIN ST	Intersection	Please refer to Figure 12 of Section 9.4(A) of the DPW Order No. 171,442 for special conditions for excavation in the vicinity of AWSS.	N/A		

Street Name	From St	To St	Message	Job	Contact	Dates
	FRANKLIN ST	Intersection	Under G095 requirement, Contractor shall contact Muni Overhead Line Division of any work 10 feet in horizontal or vertical direction of overhead lines. Contact: Tim Lipps @ (415) 554-9227	N/A		
	FRANKLIN ST	Intersection	Proposed Paving.	PAVING	Au Bui -	Aug 12 2013-Mar 28 2014
	FRANKLIN ST	Intersection	Proposed Paving.	PAVING	Au Bui -	Jul 10 2013-Mar 28 2014
	FRANKLIN ST	Intersection	Proposed Excavation.	SF MTA SS - Transportation Engineering (Capital)	Cathal Hennessy -	Feb 1 2013-Dec 1 2013
TURK ST						
	FRANKLIN ST	Intersection	Conflict with existing Street Use Permit.	12B-0049	Refer to Agent - Refer to Agent	
	FRANKLIN ST	Intersection	Conflict with existing Street Use Permit.	12B-0056	Refer to Agent - Refer to Agent	
	GOUGH ST	Intersection	Conflict with existing Street Use Permit.	12B-0065	Refer to Agent - Refer to Agent	
	FRANKLIN ST	Intersection	Conflict with existing Street Use Permit.	12B-0097	Refer to Agent - Refer to Agent	
	GOUGH ST	Intersection	Conflict with existing Street Use Permit.	12B-0106	Refer to Agent - Refer to Agent	
	FRANKLIN ST	Intersection	Conflict with existing Street Use Permit.	12B-0107	Refer to Agent - Refer to Agent	
	GOUGH ST	Intersection	Conflict with existing Street Use Permit.	12B-0107	Refer to Agent - Refer to Agent	
	FRANKLIN ST	Intersection	Conflict with existing Street Use Permit.	12B-0111	Refer to Agent - Refer to Agent	
	GOUGH ST	Intersection	Conflict with existing Street Use Permit.	12B-0111	Refer to Agent - Refer to Agent	
	FRANKLIN ST	Intersection	Conflict with existing Street Use Permit.	12B-0116	Refer to Agent - Refer to Agent	
	FRANKLIN ST	Intersection	Conflict with existing Street Use Permit.	12B-0118	Refer to Agent - Refer to Agent	
	FRANKLIN ST	Intersection	Conflict with existing Street Use Permit.	12B-0119	Refer to Agent - Refer to Agent	
	GOUGH ST	Intersection	Conflict with existing Street Use Permit.	12B-0119	Refer to Agent - Refer to Agent	
	FRANKLIN ST	Intersection	Conflict with existing Street Use Permit.	12B-0122	Refer to Agent - Refer to Agent	
	GOUGH ST	Intersection	Conflict with existing Street Use Permit.	12B-0122	Refer to Agent - Refer to Agent	
	FRANKLIN ST	Intersection	Conflict with existing Street Use Permit.	12B-0124	Refer to Agent - Refer to Agent	
	GOUGH ST	Intersection	Conflict with existing Street Use Permit.	12B-0124	Refer to Agent - Refer to Agent	
	FRANKLIN ST	Intersection	Conflict with existing Street Use Permit.	12B-0131	Refer to Agent - Refer to Agent	
	GOUGH ST	Intersection	Conflict with existing Street Use Permit.	12B-0131	Refer to Agent - Refer to Agent	
	FRANKLIN ST	Intersection	Conflict with existing Street Use Permit.	13B-0009	Refer to Agent - Refer to Agent	
	GOUGH ST	Intersection	Conflict with existing Street Use Permit.	13B-0009	Refer to Agent - Refer to Agent	
	FRANKLIN ST	Intersection	Conflict with existing Street Use Permit.	13B-0017	Refer to Agent - Refer to Agent	

Street Name	From St	To St	Message	Job	Contact	Dates
	GOUGH ST	Intersection	Conflict with existing Street Use Permit.	13B-0017	Refer to Agent - Refer to Agent	
	FRANKLIN ST	Intersection	Conflict with existing Street Use Permit.	13B-0037	Refer to Agent - Refer to Agent	
	GOUGH ST	Intersection	Conflict with existing Street Use Permit.	13B-0037	Refer to Agent - Refer to Agent	
	FRANKLIN ST	Intersection	Conflict with existing Street Use Permit.	13B-0040	Refer to Agent - Refer to Agent	
	GOUGH ST	Intersection	Conflict with existing Street Use Permit.	13B-0040	Refer to Agent - Refer to Agent	
	GOUGH ST	Intersection	Conflict with existing Street Use Permit.	13B-0041	Refer to Agent - Refer to Agent	
	FRANKLIN ST	GOUGH ST -	Banners are allowed on this street	N/A		
	FRANKLIN ST	GOUGH ST -	DPT Blue Book Traffic Restriction. Time of day during which lanes must be kept clear: NORTH 7AM - 9AM 3PM - 7PM MONDAY THROUGH FRIDAY // SOUTH 7AM - 9AM 3PM - 7PM MONDAY THROUGH FRIDAY	N/A		
	FRANKLIN ST	Intersection	Please refer to Figure 12 of Section 9.4(A) of the DPW Order No. 171,442 for special conditions for excavation in the vicinity of AWSS.	N/A		
	GOUGH ST	Intersection	Construction work on 1000 block of Turk Street must be coordinated with: Emergency Services (911). Please contact Darnisha Wright at (415) 558-3803 at least 2 weeks prior to start of construction.	N/A		Jan 1 2004-
	FRANKLIN ST	GOUGH ST -	This block has been designated as a detour route for the Central Freeway Replacement Project. Special requirements may apply. Please contact Cathal Hennessy of DPT at 554-2338 for more details.	N/A	Manito Velasco - (415) 554-2338	
	FRANKLIN ST	Intersection	This block has been designated as a detour route for the Central Freeway Replacement Project. Special requirements may apply. Please contact Cathal Hennessy of DPT at 554-2338 for more details.	N/A	Manito Velasco - (415) 554-2338	
	GOUGH ST	Intersection	This block has been designated as a detour route for the Central Freeway Replacement Project. Special requirements may apply. Please contact Cathal Hennessy of DPT at 554-2338 for more details.	N/A	Manito Velasco - (415) 554-2338	
	FRANKLIN ST	Intersection	Proposed Paving.	PAVING	Au Bui -	Aug 12 2013-Mar 28 2014
	FRANKLIN ST	Intersection	Proposed Paving.	PAVING	Au Bui -	Jul 10 2013-Mar 28 2014
	GOUGH ST	Intersection	Proposed Paving.	PAVING	Au Bui -	Jan 15 2014-Nov 17 2014
	GOUGH ST	Intersection	Proposed Paving.	PAVING	Au Bui -	Jan 15 2014-Nov 17 2014

Street Name	From St	To St	Message	Job	Contact	Dates
	FRANKLIN ST	Intersection	Prior to performing any construction, all CCSF survey monuments shall be referenced by a licensed Land Surveyor on a Corner Record or a Record of Survey, if any construction will take place within 10ft of the monument. For any questions, please call Mapping at #554-5827	Railroad Spike		
	FRANKLIN ST	Intersection	Proposed Excavation.	SF DPW IDC - Streets & Highways	Au Bui -	Aug 12 2013-Mar 28 2014
	FRANKLIN ST	Intersection	Proposed Excavation.	SF DPW IDC - Streets & Highways	Au Bui -	Jul 10 2013-Mar 28 2014
	GOUGH ST	Intersection	Proposed Excavation.	SF DPW IDC - Streets & Highways	Au Bui -	Jan 15 2014-Nov 17 2014
	GOUGH ST	Intersection	Proposed Excavation.	SF DPW IDC - Streets & Highways	Au Bui -	Jan 15 2014-Nov 17 2014
	GOUGH ST	Intersection	Proposed Excavation.	SF DPW IDC - Streets & Highways	Au Bui -	Jan 15 2014-Nov 17 2014
	GOUGH ST	Intersection	Proposed Excavation.	SF DPW IDC - Streets & Highways	Au Bui -	Jan 15 2014-Nov 17 2014
	FRANKLIN ST	Intersection	Proposed Excavation.	SF MTA SS - Transportation Engineering (Capital)	Cathal Hennessy -	Feb 1 2013-Dec 1 2013
	GOUGH ST	Intersection	Proposed Excavation.	SF MTA SS - Transportation Engineering (Capital)	Cathal Hennessy -	Feb 1 2013-Dec 1 2013
	FRANKLIN ST	Intersection	Proposed Excavation.	SF Planning	Adam Varat -	Jan 1 2020-Dec 31 2020
	GOUGH ST	Intersection	Proposed Excavation.	SF Planning	Adam Varat -	Jan 1 2020-Dec 31 2020
WILLOW ST						
	FRANKLIN ST	Intersection	Conflict with existing excavation permit. It is mandatory that you coordinate all work for joint paving.	11EXC-2294	1-800-743-5000 - 1-800-743-5000	Mar 18 2013-Jul 31 2013
	FRANKLIN ST	Intersection	Conflict with existing Street Use Permit.	12B-0080	Refer to Agent - Refer to Agent	
	FRANKLIN ST	Intersection	Conflict with existing Street Use Permit.	12B-0107	Refer to Agent - Refer to Agent	
	FRANKLIN ST	Intersection	Conflict with existing Street Use Permit.	12B-0119	Refer to Agent - Refer to Agent	
	FRANKLIN ST	Intersection	Conflict with existing Street Use Permit.	12B-0122	Refer to Agent - Refer to Agent	
	FRANKLIN ST	Intersection	Conflict with existing Street Use Permit.	12B-0131	Refer to Agent - Refer to Agent	
	FRANKLIN ST	Intersection	Conflict with existing Street Use Permit.	13B-0009	Refer to Agent - Refer to Agent	
	FRANKLIN ST	Intersection	Conflict with existing Street Use Permit.	13B-0017	Refer to Agent - Refer to Agent	
	FRANKLIN ST	Intersection	Conflict with existing Street Use Permit.	13B-0040	Refer to Agent - Refer to Agent	

Street Name	From St	To St	Message	Job	Contact	Dates
	FRANKLIN ST	Intersection	Please refer to Figure 12 of Section 9.4(A) of the DPW Order No. 171,442 for special conditions for excavation in the vicinity of AWSS.	N/A		
	FRANKLIN ST	Intersection	Proposed Paving.	PAVING	Au Bui -	Aug 12 2013-Mar 28 2014
	FRANKLIN ST	Intersection	Proposed Paving.	PAVING	Au Bui -	Jul 10 2013-Mar 28 2014
	FRANKLIN ST	Intersection	Proposed Excavation.	PG&E	Alex Hom -	Mar 18 2013-Sep 30 2013
	FRANKLIN ST	Intersection	Proposed Excavation.	SF MTA SS - Transportation Engineering (Capital)	Cathal Hennessy -	Feb 1 2013-Dec 1 2013

Curb Ramps

Street	Specification	Direction
CALIFORNIA ST : FRANKLIN ST - Intersection	Required - L - Standard	NorthEast
CALIFORNIA ST : FRANKLIN ST - Intersection	Required - L - Standard	NorthWest
FRANKLIN ST : FULTON ST - Intersection	Required - R - Standard	NorthEast
FRANKLIN ST : FULTON ST - Intersection	Required - L - Standard	NorthWest
FRANKLIN ST : FULTON ST - Intersection	Required - R - Standard	NorthWest
FRANKLIN ST : FULTON ST - Intersection	Required - L - Standard	SouthWest
FRANKLIN ST : GEARY BLVD - Intersection	Required - L - Standard	NorthEast
FRANKLIN ST : GEARY BLVD - Intersection	Required - R - Standard	SouthEast
FRANKLIN ST : GEARY BLVD - Intersection	Required - L - Standard	SouthEast
FRANKLIN ST : GEARY BLVD - Intersection	Required - R - Standard	SouthWest
FRANKLIN ST : PETER YORKE WAY \ POST ST - Intersection	Required - L - Standard	NorthEast
FRANKLIN ST : PETER YORKE WAY \ POST ST - Intersection	Required - L - Standard	SouthEast
FRANKLIN ST : PETER YORKE WAY \ POST ST - Intersection	Required - R - Standard	SouthWest
FRANKLIN ST : SACRAMENTO ST - Intersection	Required - L - Standard	NorthEast
FRANKLIN ST : SACRAMENTO ST - Intersection	Required - L - Standard	SouthEast



Department of Public Works
Bureau of Street-Use and Mapping
1155 Market St, 3rd floor
San Francisco, CA 94103

13EXC-1895

Request to Excavate a Moratorium Street

For more information about this permit, please call Bureau of Street-Use & Mapping @ 415 554 5810.

Applicant: Bay Area Lightworks **Received Date:** Apr 16 2013 9:03AM
Contact Person: Bay Area Lightworks
Contact Phone:(415) 725-8838 **Contact Email:**hlee@bayarealightworks.com
Method: Open Cut: Sawcut
Purpose:
Reason: Place Conduit
Description: VAN NESS CORRIDORS - FRANKLIN ST. (Part 1)
(Contract No. 1900J) (Work location: Franklin St. between Fell St.to Clay St.)

Approved

Denied

BUSH ST: FRANKLIN ST Intersection (26498000)

Asphalt Square Footage: 60

Concrete Square Footage: 0

Moratorium Start Date: 9/3/2011

Moratorium End Date: 9/3/2016

Date Service Requested: 1/1/1900

Property Owner Name:

Property Owner Phone:

Approved

Denied

FELL ST: FRANKLIN ST Intersection (24457000)

Asphalt Square Footage: 0

Concrete Square Footage: 50

Moratorium Start Date: 10/7/2010

Moratorium End Date: 10/7/2015

Date Service Requested: 6/3/2013

Property Owner Name:

Property Owner Phone:

Approved

Denied

FRANKLIN ST: BUSH ST Intersection (26498000)

Asphalt Square Footage: 60

Concrete Square Footage: 0

Moratorium Start Date: 9/3/2011

Moratorium End Date: 9/3/2016

Date Service Requested: 1/1/1900

Property Owner Name:

Property Owner Phone:

Approved

Denied

FRANKLIN ST: FELL ST Intersection (24457000)

Asphalt Square Footage: 0

Concrete Square Footage: 50

Moratorium Start Date: 10/7/2010

Moratorium End Date: 10/7/2015

Date Service Requested: 6/3/2013

Property Owner Name:

Property Owner Phone:

Recommended By:

Recommended By:

Approved By:

Permit Coordinator

Division Manager
(or designee)

Bureau Manager
(or designee)

No Diagram submitted



(415) 554-5810
FAX (415) 554-6161
<http://www.sfdpw.org>

Department of Public Works
Bureau of Street-Use and Mapping
1155 Market St, 3rd Floor
San Francisco, CA 94103

13EXC-3421

Utility Excavation Permit

Address : Multiple Locations

Cost: \$6,809.16

Block: Lot: Zip:

Pursuant to Article 2.4 of the Public Works Code in conjunction to DPW Order 178,940 permission, revocable at the will of the Director of Public Works, to excavate and restore the public right-of-way is granted to Permittee.

Bay Area Lightworks

Name: Bay Area Lightworks

Address: 1460 Yosemite Ave. San Francisco, CA 94124

Contact: Lindy Galimba

Phone: 415-822-2336

Conditions

====>Due to the coordinated planned paving schedule on Franklin St. from Clay St. to Lombard St., the full restoration requirements per the excavation code (full lane width restoration) will not be required. Bay Area Lightworks will be allowed to do the standard restoration (place concrete base and hot asphalt concrete flush to the wearing surface) for the size of the excavation (T-trench) only. In-lieu paving payment cost will not be required since this project was coordinated with the paving program.

====>In the review of the plans for excavation, the restoration requirements on 02nd St. from Market St. to Bryant St. shall be to mill and fill all affected lane(s) for the entire length of the blocks. The paving requirements (mill and fill) for all the street segments along 02nd St. from Market St. to Bryant St. will continue thru all the affected intersections maintaining the same width of the paving except for the intersection of 02nd St. and Howard St.. Also, the standard restoration (T-trench) requirement is applicable to all street segments if the trench width of the excavation is greater than 18 inches. (Note: When the excavation deviate from the approved plans, additional restoration requirements are necessary. BSM/DPW will re-evaluate the deviation from the plans and re-establish the restoration requirements.)

[Note: This permit must be coordinated with Permit No. 13EXC-1895 (Van Ness Corridors - Franklin Street Project (Part 1)).]

EmergencyConfirmationNumber**24 Hour / 7 Day Contact:**

JIM LAU #415-760-9243

Service Address/Project:

VAN NESS CORRIDORS - FRANKLIN ST. PROJECT (Part 2) (Contract No. 1900J) (Work locations: Franklin St. between Clay St. to Lombard St. and 02nd St. between Market St. to Bryant St.)

Start Date

08/07/2013

Permit expires on:

6/19/2014

Purpose

Electric

Purpose

Traffic Signal

Excavation Reason

Place Conduit

Excavation Reason Description

Place new electrical conduit and install new traffic signal controller cabinets on various locations for new traffic signal

Method:

Open Cut: Sawcut

TrackingNumber1**TrackingNumber2****Project Size**

9506

Inspection

The undersigned Permittee hereby agrees to comply with all requirements and conditions noted on this permit

Approved Date : 08/06/2013

****When drilling/excavating in sidewalk area, entire flag(s) must be replaced.****

Applicant/Permittee

Date

Distribution:
Inside BSM: Utility Inspection

Printed : 7/11/2014 11:37:43 AM Plan Checker Rene Lopez

STREET EXCAVATION REQUIREMENTS:

1. The permittee shall call Underground Service Alert (U.S.A.), telephone number 1-800-227-2600, 48 hours prior to any excavation.
2. All work including sidewalk and pavement cutting and removal, lagging, excavation, backfill, and sidewalk and pavement restoration shall be done by a licensed paving contractor and in accordance with the requirements of the Standard Specifications of the Bureau of Engineering, Department of Public Works, July 1986 Edition and Department of Public Works Order Nos. 176,707, copy attached.
3.
 - a. DPW Order 181,305, dated 6/17/13, Reinforced Concrete Bus pads, shall be constructed in accordance with SFPDW Standard Plan, File No. 96,607 and SFPDW Standard Specification Section 210 except that the concrete bus pad shall have a minimum compressive strength of 5,000 psi. Concrete bus pads shall be constructed at a minimum thickness of 10 to 12 inches and shall be approximately 10-foot wide.
 - b. DPW Order 181,306 dated 9/26/13, Reinforced concrete sidewalk, shall be constructed in accordance with the SFPDW Standard Plan File No. 96,608 and SFPDW Standard Specification Section 204 with #3 steel reinforced bars at mid-depth of the concrete sidewalk slab.
4. Sidewalk and pavement restoration shall include the replacement of traffic lane and crosswalk striping, parking stall markings, and curb painting that might have been obliterated during street excavation. The permittee shall perform their work under on the following options:
 - a. Have the City forces do the striping and painting work at the permittee's expense. The permittee shall make a deposit with the Department of Parking & Traffic for this purpose in an amount estimated by the Municipal Transportation Agency (MTA) 7th Floor 1 South Van Ness Ave telephone 701-4500, and notify the MTA at least 48 hours in advance of the time the work is to be done.
 - b. Perform the work themselves following instructions available at the Department of Parking & Traffic.
5. The permittee shall submit a non-refundable fee to Bureau of Street-Use and Mapping to pay for City Inspection of the backfill and pavement restoration. At least 48 hours in advance, the permittee shall make arrangements with the Street Improvement Section Inspectors, 554-7149, for an inspection schedule.
6. The permittee shall file and maintain an excavation bond in the sum of \$25,000.00 with the Department of Public Works, to guarantee the maintenance of the pavement in the excavation area for a period of 3 years following the completion of the backfill and pavement restoration pursuant to Article 2.4.40 of the Public Works Code.
7. The permittee shall conduct construction operations in accordance with the requirements of Article 11 of the Traffic Code. The permittee shall contact the MTA 7th Floor 1 South Van Ness Ave telephone 701-4500, for specific restrictions before starting work.
8. The permittee shall obtain the required permits, if any, from regulating agencies of the State of California.
9. The permittee shall verify the locations of any City or public service utility company facilities that may be affected by the work authorized by this permit and shall assume all responsibility for any damage to such facilities. The permittee shall make satisfactory arrangements and payments for any necessary temporary relocation of City or public utility company facilities.
10. The permittee shall pay the required fee for sewer installation permit at the Plumbing Inspection Division, Department of Building Inspection, 1660 Mission Street and arrange for inspection of this work, telephone 558-6054.
11. Concrete form work, planting of trees and pouring of sidewalk and/or curb shall not be performed prior to obtaining a permit from Bureau of Urban Forestry (BUF), telephone: 554-6700.
12. Per DPW Order 178,806, the recycling of Cobble Stones and Granit Curb shall follow as:
 - a. Cobblestones shall be clean of dirt prior to transporting. Extreme care shall be taken during the transporting the cobblestones to minimize damage before delivery to City. The cobblestones shall be neatly and securely placed on pallets so they can be moved about safely after the delivery. The Minimum size of cobblestone shall be 4 inches square (16 square inches). The cobblestones shall be delivered, including off loading, to the lower lot at the Cesar Chavez Street Yard located at 2323 Cesar Chavez Street or at alternative location directed by the Department within the City of San Francisco. Contact the Department forty-eight hours (48 hours) prior to delivery. The Department can be reached at (415) 641-2627.
 - b. Granite Curb shall be neatly and securely placed on pallets so they can be moved about safely after delivery. The Contractor shall exercise care in transporting the granite curb to minimize damage. The length limit of recyclable granite curbs shall be no less than four feet. The granite curb shall be delivered, including off loading, to the back lot at the Griffith Pump Station located at 1105 Thomas Street or at an alternative location directed by the Department within the City of San Francisco. Contact Bureau of Street and Sewer Repair (BSSR) at least forty-eight hours (48 hours) prior to delivery. BSSR can be reached at (415) 695-2087.
13. In consideration of this Permit being issued for the work described in the application, Permittee on its behalf and that of any successor or assign, and on behalf of any lessee, promises and agrees to perform all the terms of this Permit and to comply with all applicable laws, ordinances and regulations.
14. Permittee agrees on its behalf and that of any successor or assign to hold harmless, defend, and indemnify the City and County of San Francisco, including, without limitation, each of its commissions, departments, officers, agents and employees (hereinafter collectively referred to as the "City") from and against any and all losses, liabilities, expenses, claims, demands, injuries, damages, fines, penalties, costs or judgments including, without limitation, attorneys' fees and costs (collectively, "claims") of any kind allegedly arising directly or indirectly from (i) any act by, omission by, or negligence of, Permittee or its subcontractors, or the officers, agents, or employees of either, while engaged in the performance of the work authorized by this Permit, or while in or about the property subject to this Permit for any reason connected in any way whatsoever with the performance of the work authorized by this Permit, or allegedly resulting directly or indirectly from the maintenance or installation of any equipment, facilities or structures authorized under this Permit, (ii) any accident or injury to any contractor or subcontractor, or any officer, agent, or employee of either of them, while engaged in the performance of the work authorized by this Permit, or while in or about the property, for any reason connected with the performance of the work authorized by this Permit, or arising from liens or claims for services rendered or labor or materials furnished in or for the performance of the work authorized by this Permit, (iii) injuries or damages to real or personal property, good will, and persons in, upon or in any way allegedly connected with the work authorized by this Permit from any cause or claims arising at any time, and (iv) any release or discharge, or threatened release or discharge, of any hazardous material caused or allowed by Permittee in, under, on or about the property subject to this Permit or into the environment. As used herein, "hazardous material" means any substance, waste or material which, because of its quantity, concentration of physical or chemical characteristics is deemed by any federal, state, or local governmental authority to pose a present or potential hazard to human health or safety or to the environment.
15. Permittee must hold harmless, indemnify and defend the City regardless of the alleged negligence of the City or any other party, except only for claims resulting directly from the sole negligence or willful misconduct of the City. Permittee specifically acknowledges and agrees that it has an immediate and independent obligation to defend the City from any claim which actually or potentially falls within this indemnity provision, even if the allegations are or may be groundless, false or fraudulent, which obligation arises at the time such claim is tendered to Permittee by the City and continues at all times thereafter. Permittee agrees that the indemnification obligations assumed under this Permit shall survive expiration of the Permit or completion of work.
16. Permittee shall obtain and maintain through the terms of this Permit general liability, automobile liability or workers' compensation insurance as the City deems necessary to protect the City against claims for damages for personal injury, accidental death and property damage allegedly arising from any work done under this Permit. Such insurance shall in no way limit Permittee's indemnity hereunder. Certificates of insurance, in form and with insurers satisfactory to the City, evidencing all coverages above shall be furnished to the City before commencing any operations under this Permit, with complete copies of policies furnished promptly upon City request.
17. The permittee and any permitted successor or assign recognize and understand that this permit may create a possessory interest.

Special Conditions

"IMPROVING THE QUALITY OF LIFE IN SAN FRANCISCO" We are dedicated individuals committed to teamwork, customer service and continuous improvement in partnership with the community.

Customer Service

Teamwork

Continuous Improvement

Conditions

===>NOTES: Per the Public Works Excavation Code:

- 1). ' T ' trench shall be the standard restoration practice for all trenches greater than 18 inches in width. The restoration of the concrete base and pavement will be equal to 1 ft. as measured from the edge of the trench;
- 2). the minimum pavement restoration requirements (mill and fill) for trenches exceeding 25% of the length of the block shall include the restoration of all affected lanes for the entire length of the block. For streets that are not delineated by painted lanes and the width of the excavation is less than thirteen (13) feet, the pavement restoration requirements (mill and fill) shall be for the entire length of the block thirteen (13) feet in width;
- 3). for excavation in the intersection, the restoration shall be to pave all affected quadrants either with the 13 foot rule for streets without delineated traffic lanes unless it is on a Muni route and for streets with multiple delineated traffic lanes in one direction, the restoration shall be limited to the affected lane(s).

===>Per DPW sign specifications, all projects impacting the length of one (1) block face or more will require the installation of a project information sign, for the duration of the project. The project information sign should be located at either end of the project facing oncoming vehicular traffic. For larger projects that exceed five (5) blocks, the project information sign should be placed at five (5) block intervals in both directions. The signage is intended to keep the public informed of the intent of the project, project schedule, contact information and allow for updates as needed.

===>In the event that the proposed excavation is within the crosswalk and falls on the conditions of the curb ramp regulations per DPW Order No. 179,254, an evaluation of the angular returns will be conducted at each end of the affected crosswalk to determine whether the affected curb ramps are built per the current City standards. All curb ramp installation shall comply with ADA requirements.

===>If concrete street, gutter or parking strip is excavated, Bay Area Lightworks shall remove and replace the entire concrete section from construction joint to construction joint. (No new construction joint will be allowed).

===>When drilling/excavating in the sidewalk area, entire sidewalk flag(s) must be replaced to adjacent score lines.

===>Placement or installation of any utility facilities within the curb return area is prohibited per DPW Order No. 175,387.

===>The Department of Public Works approves this permit pursuant to the following special conditions, which the Department of Public Works incorporates into the permit and makes a part thereof.

SPECIAL PERMIT CONDITIONS:

1. Bay Area Lightworks shall coordinate all work with any other construction projects and events known or unforeseen such as to minimize the impact of construction project on the general public and/or event(s).
2. Bay Area Lightworks shall also comply with Code Section 2.4.50(b)(ii) and (b)(iii), post and maintain notice(s) at the site of the excavation and deliver a written notice to each dwelling unit on the block(s) affected by the excavation at least ten (10) days prior to start of construction.
3. Bay Area Lightworks shall comply with Code Section 2.4.55(b)(i), such that each excavation will be backfilled and compacted within 120 hours from the time the construction related to the excavation is completed, and immediately place and maintain temporary pavement (cutback) over the excavation(s).
4. Bay Area Lightworks's work shall be in accordance to all traffic regulations per S.F. Traffic Code (The Blue Book) or with any DPT approved traffic routing plan or DPT special traffic permit.
5. Bay Area Lightworks shall provide safe access for all pedestrians at all times. Special attention must be paid to provide ingress and egress to businesses and driveways.
6. Bay Area Lightworks shall coordinate all work with MUNI so as to avoid disruption to MUNI services. Please call Carlos Carrillo of Muni at #567-8745 to coordinate the schedule of work.
7. Bay Area Lightworks shall discuss and coordinate with Muni with regards to relocating bus stops if necessary for pedestrian safety. Please call Carlos Carrillo of Muni at #567-8745 for coordination.
8. Bay Area Lightworks shall hire SF police officers (when necessary) to control traffic so as to minimize the impact of the construction on the general public.
9. Bay Area Lightworks shall cooperate and participate in all public outreach and information including community meetings.
10. Bay Area Lightworks shall replace any existing traffic stripings and markings that are removed or damaged by the work activity with temporary stripings and markings after the restoration of the pavement as specified on the revised Section 6.2 'Pavement Markings' of DPT's 'Blue Book'. Also, Bay Area Lightworks shall pay to DPT the cost of replacing the permanent pavement markings. For any questions, please call Conrad Magat of DPT at (415) 701-4680.
11. Bay Area Lightworks shall restore all trenches per the Excavation Code and shall be to the satisfaction of the assigned city inspector.
12. Bay Area Lightworks shall remove all temporary pavement markings including USA marking on both the sidewalk and street at the conclusion of the excavation.
13. Bay Area Lightworks shall submit compaction test results done by a certified material testing laboratory as required by the excavation code prior to pavement restoration. [NOTE: Per Article 2.4 of the Public Works Code, the required compaction test shall be one (1) set of three (3) compaction tests per one (1) regular city block, or as specified by the DPW assigned inspector. Copies of the compaction test results shall be provided to the assigned DPW inspector.]

Failure to comply with the above requirements may render this permit void and may subject Bay Area Lightworks to a fine or citation.

Permit Addresses

13EXC-3421

*RW = RockWheel, SMC = Surface Mounted Cabinets, S/W = Sidewalk Work, DB = Directional Boring, BP= Reinforced Concrete Bus Pad, UB = Reinforced Concrete for Utility Pull Boxes and Curb Ramps

Number of blocks: 51 Total repair size:9506 sqft Total Streetspace:0 Total Sidewalk: sqft

ID	Street Name	From St	To St	Sides	*Other	Asphalt	Concrete	Street Space Feet	Sidewalk Feet
23	02ND ST	HARRISON ST	STILLMAN ST	East	RW : False SMC : False S/W Only : False DB: False BP: False UB: False	550	30	0	
25		DOW PL	HARRISON ST	East	RW : False SMC : False S/W Only : False DB: False BP: False UB: False	550	30	0	
26		FOLSOM ST	DOW PL	East	RW : False SMC : False S/W Only : False DB: False BP: False UB: False	550	30	0	
29		CLEMENTINA ST	FOLSOM ST	East	RW : False SMC : False S/W Only : False DB: False BP: False UB: False	150	0	0	
30		TEHAMA ST	CLEMENTINA ST	East	RW : False SMC : False S/W Only : False DB: False BP: False UB: False	150	0	0	
32		HOWARD ST	TEHAMA ST	East	RW : False SMC : False S/W Only : False DB: False BP: False UB: False	160	0	0	
34		NATOMA ST	HOWARD ST	East	RW : False SMC : False S/W Only : False DB: False BP: False UB: False	350	0	0	

ID	Street Name	From St	To St	Sides	*Other	Asphalt	Concrete	Street Space Feet	Sidewalk Feet
35	02ND ST	MINNA ST	NATOMA ST	East	RW : False SMC : False S/W Only : False DB: False BP: False UB: False	350	0	0	
37		MISSION ST	MINNA ST	East	RW : False SMC : False S/W Only : False DB: False BP: False UB: False	160	30	0	
39		JESSIE ST	MISSION ST	East	RW : False SMC : False S/W Only : False DB: False BP: False UB: False	350	30	0	
40		STEVENSON ST	JESSIE ST	East	RW : False SMC : False S/W Only : False DB: False BP: False UB: False	350	30	0	
42		MARKET ST	STEVENSON ST	East	RW : False SMC : False S/W Only : False DB: False BP: False UB: False	155	30	0	
43		STILLMAN ST	BRYANT ST	East	RW : False SMC : False S/W Only : False DB: False BP: False UB: False	150	30	0	
Total						3975	240	0	
31	CLEMENTINA ST	02ND ST	Intersection	East	RW : False SMC : False S/W Only : False DB: False BP: False UB: False	150	0	0	
Total						150	0	0	
27	DOW PL	02ND ST	Intersection	East	RW : False SMC : False S/W Only : False DB: False BP: False UB: False	60	30	0	
Total						60	30	0	

ID	Street Name	From St	To St	Sides	*Other	Asphalt	Concrete	Street Space Feet	Sidewalk Feet
28	FOLSOM ST	02ND ST	Intersection	East	RW : False SMC : False S/W Only : False DB: False BP: False UB: False	65	60	0	
Total						65	60	0	
1	FRANKLIN ST	CLAY ST	WASHINGTON ST	East	RW : False SMC : False S/W Only : False DB: False BP: False UB: False	255	0	0	
3		WASHINGTON ST	JACKSON ST	East	RW : False SMC : False S/W Only : False DB: False BP: False UB: False	255	30	0	
5		JACKSON ST	PACIFIC AVE	East	RW : False SMC : False S/W Only : False DB: False BP: False UB: False	255	0	0	
7		PACIFIC AVE	BROADWAY	East	RW : False SMC : False S/W Only : False DB: False BP: False UB: False	265	30	0	
8		BROADWAY	Intersection	East	RW : False SMC : False S/W Only : False DB: False BP: False UB: False	80	0	0	
9		BROADWAY	VALLEJO ST	East	RW : False SMC : True S/W Only : False DB: False BP: False UB: False	270	30	0	
11		VALLEJO ST	GREEN ST	East	RW : False SMC : True S/W Only : False DB: False BP: False UB: False	275	30	0	

ID	Street Name	From St	To St	Sides	*Other	Asphalt	Concrete	Street Space Feet	Sidewalk Feet
13	FRANKLIN ST	GREEN ST	UNION ST	East	RW : False SMC : False S/W Only : False DB: False BP: False UB: False	275	0	0	
17		UNION ST	FILBERT ST	East	RW : False SMC : True S/W Only : False DB: False BP: False UB: False	275	30	0	
18		FILBERT ST	Intersection	East	RW : False SMC : False S/W Only : False DB: False BP: False UB: False	60	0	0	
19		FILBERT ST	GREENWICH ST	East	RW : False SMC : True S/W Only : False DB: False BP: False UB: False	275	30	0	
21		GREENWICH ST	BLACKSTONE CT	East	RW : False SMC : False S/W Only : False DB: False BP: False UB: False	148	15	0	
22		BLACKSTONE CT	LOMBARD ST	East	RW : False SMC : False S/W Only : False DB: False BP: False UB: False	148	15	0	
Total						2836	210	0	
12	GREEN ST	FRANKLIN ST	Intersection	East	RW : False SMC : False S/W Only : False DB: False BP: False UB: False	60	30	0	
Total						60	30	0	
20	GREENWICH ST	FRANKLIN ST	Intersection	East	RW : False SMC : False S/W Only : False DB: False BP: False UB: False	60	30	0	
Total						60	30	0	

ID	Street Name	From St	To St	Sides	*Other	Asphalt	Concrete	Street Space Feet	Sidewalk Feet
24	HARRISON ST	02ND ST	Intersection	East	RW : False SMC : False S/W Only : False DB: False BP: False UB: False	80	0	0	
Total						80	0	0	
33	HOWARD ST	02ND ST	Intersection	East	RW : False SMC : False S/W Only : False DB: False BP: False UB: False	60	30	0	
Total						60	30	0	
4	JACKSON ST	FRANKLIN ST	Intersection	East	RW : False SMC : False S/W Only : False DB: False BP: False UB: False	60	60	0	
51		VAN NESS AVE	FRANKLIN ST	South	RW : False SMC : True S/W Only : True DB: False BP: False UB: False	0	30	0	
Total						60	90	0	
41	JESSIE ST	02ND ST	Intersection	East	RW : False SMC : False S/W Only : False DB: False BP: False UB: False	60	30	0	
Total						60	30	0	
47	LOMBARD ST	FRANKLIN ST	Intersection	South	RW : False SMC : False S/W Only : False DB: False BP: False UB: False	30	30	0	
Total						30	30	0	
44	MINNA ST	02ND ST	Intersection	East	RW : False SMC : False S/W Only : False DB: False BP: False UB: False	60	0	0	
Total						60	0	0	

ID	Street Name	From St	To St	Sides	*Other	Asphalt	Concrete	Street Space Feet	Sidewalk Feet
38	MISSION ST	02ND ST	Intersection	East	RW : False SMC : False S/W Only : False DB: False BP: False UB: False	60	60	0	
Total						60	60	0	
36	NATOMA ST	02ND ST	Intersection	East	RW : False SMC : False S/W Only : False DB: False BP: False UB: False	60	0	0	
Total						60	0	0	
6	PACIFIC AVE	FRANKLIN ST	Intersection	East	RW : False SMC : False S/W Only : False DB: False BP: False UB: False	60	60	0	
50		VAN NESS AVE	FRANKLIN ST	North	RW : False SMC : True S/W Only : True DB: False BP: False UB: False	0	30	0	
Total						60	90	0	
48	STEVENSON ST	02ND ST	Intersection	East	RW : False SMC : False S/W Only : False DB: False BP: False UB: False	60	0	0	
Total						60	0	0	
46	STILLMAN ST	02ND ST	Intersection	East	RW : False SMC : False S/W Only : False DB: False BP: False UB: False	60	0	0	
Total						60	0	0	
45	TEHAMA ST	02ND ST	Intersection	East	RW : False SMC : False S/W Only : False DB: False BP: False UB: False	60	0	0	
Total						60	0	0	

ID	Street Name	From St	To St	Sides	*Other	Asphalt	Concrete	Street Space Feet	Sidewalk Feet
14	UNION ST	FRANKLIN ST	Intersection	Both	RW : False SMC : False S/W Only : False DB: False BP: False UB: False	130	200	0	
15		VAN NESS AVE	FRANKLIN ST	South	RW : False SMC : True S/W Only : False DB: False BP: False UB: False	30	30	0	
16		FRANKLIN ST	GOUGH ST	South	RW : False SMC : True S/W Only : False DB: False BP: False UB: False	30	30	0	
Total						190	260	0	
10	VALLEJO ST	FRANKLIN ST	Intersection	East	RW : False SMC : False S/W Only : False DB: False BP: False UB: False	60	0	0	
Total						60	0	0	
2	WASHINGTON ST	FRANKLIN ST	Intersection	East	RW : False SMC : False S/W Only : False DB: False BP: False UB: False	60	60	0	
49		VAN NESS AVE	FRANKLIN ST	South	RW : False SMC : True S/W Only : True DB: False BP: False UB: False	0	30	0	
Total						60	90	0	

Exceptions

13EXC-3421

Street Name	From St	To St	Message	Job	Contact	Dates
02ND ST						
	JESSIE ST	MISSION ST -	Conflict with existing Street Use Permit.	11MFF-0167	Refer to Agent - Refer to Agent	Sep 28 2012-Mar 15 2014
	HOWARD ST	Intersection	Conflict with existing Street Use Permit.	12B-0071	Refer to Agent - Refer to Agent	Aug 12 2012-Aug 12 2013
	HOWARD ST	Intersection	Conflict with existing Street Use Permit.	12B-0072	Refer to Agent - Refer to Agent	Aug 17 2012-Aug 17 2013
	MINNA ST	NATOMA ST -	Conflict with existing Street Use Permit.	12B-0072	Refer to Agent - Refer to Agent	Aug 17 2012-Aug 17 2013
	MISSION ST	Intersection	Conflict with existing Street Use Permit.	12B-0072	Refer to Agent - Refer to Agent	Aug 17 2012-Aug 17 2013
	MISSION ST	MINNA ST -	Conflict with existing Street Use Permit.	12B-0072	Refer to Agent - Refer to Agent	Aug 17 2012-Aug 17 2013
	NATOMA ST	HOWARD ST -	Conflict with existing Street Use Permit.	12B-0072	Refer to Agent - Refer to Agent	Aug 17 2012-Aug 17 2013
	JESSIE ST	MISSION ST -	Conflict with existing Street Use Permit.	12B-0082	Refer to Agent - Refer to Agent	Oct 1 2012-Oct 1 2013
	MARKET ST	STEVENSON ST -	Conflict with existing Street Use Permit.	12B-0082	Refer to Agent - Refer to Agent	Oct 1 2012-Oct 1 2013
	MINNA ST	NATOMA ST -	Conflict with existing Street Use Permit.	12B-0082	Refer to Agent - Refer to Agent	Oct 1 2012-Oct 1 2013
	MISSION ST	MINNA ST -	Conflict with existing Street Use Permit.	12B-0082	Refer to Agent - Refer to Agent	Oct 1 2012-Oct 1 2013
	NATOMA ST	HOWARD ST -	Conflict with existing Street Use Permit.	12B-0082	Refer to Agent - Refer to Agent	Oct 1 2012-Oct 1 2013
	STEVENSON ST	JESSIE ST -	Conflict with existing Street Use Permit.	12B-0082	Refer to Agent - Refer to Agent	Oct 1 2012-Oct 1 2013
	MISSION ST	Intersection	Conflict with existing Street Use Permit.	12B-0095	Refer to Agent - Refer to Agent	Sep 19 2012-Sep 19 2013
	CLEMENTINA ST	FOLSOM ST -	Conflict with existing Street Use Permit.	12B-0115	Refer to Agent - Refer to Agent	Jan 23 2013-Jan 23 2014
	CLEMENTINA ST	Intersection	Conflict with existing Street Use Permit.	12B-0115	Refer to Agent - Refer to Agent	Jan 23 2013-Jan 23 2014
	DOW PL	HARRISON ST -	Conflict with existing Street Use Permit.	12B-0115	Refer to Agent - Refer to Agent	Jan 23 2013-Jan 23 2014
	DOW PL	Intersection	Conflict with existing Street Use Permit.	12B-0115	Refer to Agent - Refer to Agent	Jan 23 2013-Jan 23 2014
	FOLSOM ST	DOW PL -	Conflict with existing Street Use Permit.	12B-0115	Refer to Agent - Refer to Agent	Jan 23 2013-Jan 23 2014
	FOLSOM ST	Intersection	Conflict with existing Street Use Permit.	12B-0115	Refer to Agent - Refer to Agent	Jan 23 2013-Jan 23 2014
	HARRISON ST	Intersection	Conflict with existing Street Use Permit.	12B-0115	Refer to Agent - Refer to Agent	Jan 23 2013-Jan 23 2014
	HARRISON ST	STILLMAN ST -	Conflict with existing Street Use Permit.	12B-0115	Refer to Agent - Refer to Agent	Jan 23 2013-Jan 23 2014
	HOWARD ST	Intersection	Conflict with existing Street Use Permit.	12B-0115	Refer to Agent - Refer to Agent	Jan 23 2013-Jan 23 2014
	HOWARD ST	TEHAMA ST -	Conflict with existing Street Use Permit.	12B-0115	Refer to Agent - Refer to Agent	Jan 23 2013-Jan 23 2014
	JESSIE ST	Intersection	Conflict with existing Street Use Permit.	12B-0115	Refer to Agent - Refer to Agent	Jan 23 2013-Jan 23 2014
	JESSIE ST	MISSION ST -	Conflict with existing Street Use Permit.	12B-0115	Refer to Agent - Refer to Agent	Jan 23 2013-Jan 23 2014

"IMPROVING THE QUALITY OF LIFE IN SAN FRANCISCO" We are dedicated individuals committed to teamwork, customer service and continuous improvement in partnership with the community.

Customer Service

Teamwork

Continuous Improvement

Street Name	From St	To St	Message	Job	Contact	Dates
	MARKET ST	STEVENSON ST -	Conflict with existing Street Use Permit.	12B-0115	Refer to Agent - Refer to Agent	Jan 23 2013-Jan 23 2014
	MINNA ST	Intersection	Conflict with existing Street Use Permit.	12B-0115	Refer to Agent - Refer to Agent	Jan 23 2013-Jan 23 2014
	MINNA ST	NATOMA ST -	Conflict with existing Street Use Permit.	12B-0115	Refer to Agent - Refer to Agent	Jan 23 2013-Jan 23 2014
	MISSION ST	Intersection	Conflict with existing Street Use Permit.	12B-0115	Refer to Agent - Refer to Agent	Jan 23 2013-Jan 23 2014
	MISSION ST	MINNA ST -	Conflict with existing Street Use Permit.	12B-0115	Refer to Agent - Refer to Agent	Jan 23 2013-Jan 23 2014
	NATOMA ST	HOWARD ST -	Conflict with existing Street Use Permit.	12B-0115	Refer to Agent - Refer to Agent	Jan 23 2013-Jan 23 2014
	NATOMA ST	Intersection	Conflict with existing Street Use Permit.	12B-0115	Refer to Agent - Refer to Agent	Jan 23 2013-Jan 23 2014
	STEVENSON ST	Intersection	Conflict with existing Street Use Permit.	12B-0115	Refer to Agent - Refer to Agent	Jan 23 2013-Jan 23 2014
	STEVENSON ST	JESSIE ST -	Conflict with existing Street Use Permit.	12B-0115	Refer to Agent - Refer to Agent	Jan 23 2013-Jan 23 2014
	STILLMAN ST	BRYANT ST -	Conflict with existing Street Use Permit.	12B-0115	Refer to Agent - Refer to Agent	Jan 23 2013-Jan 23 2014
	STILLMAN ST	Intersection	Conflict with existing Street Use Permit.	12B-0115	Refer to Agent - Refer to Agent	Jan 23 2013-Jan 23 2014
	TEHAMA ST	CLEMENTINA ST -	Conflict with existing Street Use Permit.	12B-0115	Refer to Agent - Refer to Agent	Jan 23 2013-Jan 23 2014
	TEHAMA ST	Intersection	Conflict with existing Street Use Permit.	12B-0115	Refer to Agent - Refer to Agent	Jan 23 2013-Jan 23 2014
	FOLSOM ST	Intersection	Conflict with existing Street Use Permit.	12B-0124	Refer to Agent - Refer to Agent	Nov 16 2012-Nov 16 2013
	MISSION ST	Intersection	Conflict with existing Street Use Permit.	12B-0124	Refer to Agent - Refer to Agent	Nov 16 2012-Nov 16 2013
	MARKET ST	STEVENSON ST -	Conflict with existing Street Use Permit.	12ECN-1000	800-743-5000 - 800-743-5000	Sep 26 2012-
	CLEMENTINA ST	FOLSOM ST -	Conflict with existing Street Use Permit.	12ECN-1003	Refer to Agent - Refer to Agent	Oct 3 2012-
	HOWARD ST	Intersection	Conflict with existing Street Use Permit.	12ECN-1003	Refer to Agent - Refer to Agent	Oct 3 2012-
	HOWARD ST	TEHAMA ST -	Conflict with existing Street Use Permit.	12ECN-1003	Refer to Agent - Refer to Agent	Oct 3 2012-
	TEHAMA ST	CLEMENTINA ST -	Conflict with existing Street Use Permit.	12ECN-1003	Refer to Agent - Refer to Agent	Oct 3 2012-
	STEVENSON ST	JESSIE ST -	Conflict with existing Street Use Permit.	12ECN-1115	800-743-5000 - 800-743-5000	Nov 8 2012-
	HOWARD ST	TEHAMA ST -	Conflict with existing Street Use Permit.	12MSE-0430	(415) 551-7884 - (415) 551-7884	
	FOLSOM ST	Intersection	Conflict with existing Street Use Permit.	12TS-0030	Jana Lord 510-446-7234 - Jana Lord 510-446-7234	
	FOLSOM ST	Intersection	Conflict with existing Street Use Permit.	13B-0009	Refer to Agent - Refer to Agent	Apr 17 2013-Apr 17 2014
	DOW PL	HARRISON ST -	Conflict with existing Street Use Permit.	13B-0020	Refer to Agent - Refer to Agent	Mar 5 2013-Mar 5 2014
	DOW PL	Intersection	Conflict with existing Street Use Permit.	13B-0020	Refer to Agent - Refer to Agent	Mar 5 2013-Mar 5 2014
	FOLSOM ST	DOW PL -	Conflict with existing Street Use Permit.	13B-0020	Refer to Agent - Refer to Agent	Mar 5 2013-Mar 5 2014
	FOLSOM ST	Intersection	Conflict with existing Street Use Permit.	13B-0020	Refer to Agent - Refer to Agent	Mar 5 2013-Mar 5 2014

"IMPROVING THE QUALITY OF LIFE IN SAN FRANCISCO" We are dedicated individuals committed to teamwork, customer service and continuous improvement in partnership with the community.

Customer Service

Teamwork

Continuous Improvement

Street Name	From St	To St	Message	Job	Contact	Dates
	HARRISON ST	Intersection	Conflict with existing Street Use Permit.	13B-0020	Refer to Agent - Refer to Agent	Mar 5 2013-Mar 5 2014
	HARRISON ST	STILLMAN ST -	Conflict with existing Street Use Permit.	13B-0020	Refer to Agent - Refer to Agent	Mar 5 2013-Mar 5 2014
	STILLMAN ST	BRYANT ST -	Conflict with existing Street Use Permit.	13B-0020	Refer to Agent - Refer to Agent	Mar 5 2013-Mar 5 2014
	STILLMAN ST	Intersection	Conflict with existing Street Use Permit.	13B-0020	Refer to Agent - Refer to Agent	Mar 5 2013-Mar 5 2014
	FOLSOM ST	Intersection	Conflict with existing Street Use Permit.	13B-0031	Refer to Agent - Refer to Agent	Apr 2 2013-Sep 30 2013
	HARRISON ST	Intersection	Conflict with existing Street Use Permit.	13B-0031	Refer to Agent - Refer to Agent	Apr 2 2013-Sep 30 2013
	MISSION ST	Intersection	Conflict with existing Street Use Permit.	13B-0031	Refer to Agent - Refer to Agent	Apr 2 2013-Sep 30 2013
	CLEMENTINA ST	FOLSOM ST -	Conflict with existing Street Use Permit.	13B-0032	Refer to Agent - Refer to Agent	Apr 2 2013-Apr 1 2014
	CLEMENTINA ST	Intersection	Conflict with existing Street Use Permit.	13B-0032	Refer to Agent - Refer to Agent	Apr 2 2013-Apr 1 2014
	DOW PL	HARRISON ST -	Conflict with existing Street Use Permit.	13B-0032	Refer to Agent - Refer to Agent	Apr 2 2013-Apr 1 2014
	DOW PL	Intersection	Conflict with existing Street Use Permit.	13B-0032	Refer to Agent - Refer to Agent	Apr 2 2013-Apr 1 2014
	FOLSOM ST	DOW PL -	Conflict with existing Street Use Permit.	13B-0032	Refer to Agent - Refer to Agent	Apr 2 2013-Apr 1 2014
	FOLSOM ST	Intersection	Conflict with existing Street Use Permit.	13B-0032	Refer to Agent - Refer to Agent	Apr 2 2013-Apr 1 2014
	HARRISON ST	Intersection	Conflict with existing Street Use Permit.	13B-0032	Refer to Agent - Refer to Agent	Apr 2 2013-Apr 1 2014
	HARRISON ST	STILLMAN ST -	Conflict with existing Street Use Permit.	13B-0032	Refer to Agent - Refer to Agent	Apr 2 2013-Apr 1 2014
	HOWARD ST	Intersection	Conflict with existing Street Use Permit.	13B-0032	Refer to Agent - Refer to Agent	Apr 2 2013-Apr 1 2014
	HOWARD ST	TEHAMA ST -	Conflict with existing Street Use Permit.	13B-0032	Refer to Agent - Refer to Agent	Apr 2 2013-Apr 1 2014
	MINNA ST	Intersection	Conflict with existing Street Use Permit.	13B-0032	Refer to Agent - Refer to Agent	Apr 2 2013-Apr 1 2014
	MINNA ST	NATOMA ST -	Conflict with existing Street Use Permit.	13B-0032	Refer to Agent - Refer to Agent	Apr 2 2013-Apr 1 2014
	MISSION ST	Intersection	Conflict with existing Street Use Permit.	13B-0032	Refer to Agent - Refer to Agent	Apr 2 2013-Apr 1 2014
	MISSION ST	MINNA ST -	Conflict with existing Street Use Permit.	13B-0032	Refer to Agent - Refer to Agent	Apr 2 2013-Apr 1 2014
	NATOMA ST	HOWARD ST -	Conflict with existing Street Use Permit.	13B-0032	Refer to Agent - Refer to Agent	Apr 2 2013-Apr 1 2014
	NATOMA ST	Intersection	Conflict with existing Street Use Permit.	13B-0032	Refer to Agent - Refer to Agent	Apr 2 2013-Apr 1 2014
	STILLMAN ST	BRYANT ST -	Conflict with existing Street Use Permit.	13B-0032	Refer to Agent - Refer to Agent	Apr 2 2013-Apr 1 2014
	STILLMAN ST	Intersection	Conflict with existing Street Use Permit.	13B-0032	Refer to Agent - Refer to Agent	Apr 2 2013-Apr 1 2014
	TEHAMA ST	CLEMENTINA ST -	Conflict with existing Street Use Permit.	13B-0032	Refer to Agent - Refer to Agent	Apr 2 2013-Apr 1 2014
	TEHAMA ST	Intersection	Conflict with existing Street Use Permit.	13B-0032	Refer to Agent - Refer to Agent	Apr 2 2013-Apr 1 2014
	HOWARD ST	Intersection	Conflict with existing Street Use Permit.	13B-0033	Refer to Agent - Refer to Agent	Apr 12 2013-Aug 31 2013
	JESSIE ST	MISSION ST -	Conflict with existing Street Use Permit.	13B-0034	Refer to Agent - Refer to Agent	May 24 2013-Jul 26 2013

Street Name	From St	To St	Message	Job	Contact	Dates
	MARKET ST	STEVENSON ST -	Conflict with existing Street Use Permit.	13B-0034	Refer to Agent - Refer to Agent	May 24 2013-Jul 26 2013
	MINNA ST	NATOMA ST -	Conflict with existing Street Use Permit.	13B-0034	Refer to Agent - Refer to Agent	May 24 2013-Jul 26 2013
	MISSION ST	MINNA ST -	Conflict with existing Street Use Permit.	13B-0034	Refer to Agent - Refer to Agent	May 24 2013-Jul 26 2013
	NATOMA ST	HOWARD ST -	Conflict with existing Street Use Permit.	13B-0034	Refer to Agent - Refer to Agent	May 24 2013-Jul 26 2013
	STEVENSON ST	JESSIE ST -	Conflict with existing Street Use Permit.	13B-0034	Refer to Agent - Refer to Agent	May 24 2013-Jul 26 2013
	FOLSOM ST	Intersection	Conflict with existing Street Use Permit.	13B-0037	Refer to Agent - Refer to Agent	Apr 15 2013-Oct 7 2013
	HOWARD ST	Intersection	Conflict with existing Street Use Permit.	13B-0037	Refer to Agent - Refer to Agent	Apr 15 2013-Oct 7 2013
	DOW PL	HARRISON ST -	Conflict with existing Street Use Permit.	13B-0042	Refer to Agent - Refer to Agent	Apr 29 2013-Apr 29 2014
	DOW PL	Intersection	Conflict with existing Street Use Permit.	13B-0042	Refer to Agent - Refer to Agent	Apr 29 2013-Apr 29 2014
	FOLSOM ST	DOW PL -	Conflict with existing Street Use Permit.	13B-0042	Refer to Agent - Refer to Agent	Apr 29 2013-Apr 29 2014
	FOLSOM ST	Intersection	Conflict with existing Street Use Permit.	13B-0042	Refer to Agent - Refer to Agent	Apr 29 2013-Apr 29 2014
	HARRISON ST	Intersection	Conflict with existing Street Use Permit.	13B-0042	Refer to Agent - Refer to Agent	Apr 29 2013-Apr 29 2014
	HOWARD ST	Intersection	Conflict with existing Street Use Permit.	13B-0042	Refer to Agent - Refer to Agent	Apr 29 2013-Apr 29 2014
	MINNA ST	Intersection	Conflict with existing Street Use Permit.	13B-0042	Refer to Agent - Refer to Agent	Apr 29 2013-Apr 29 2014
	HOWARD ST	Intersection	Conflict with existing Street Use Permit.	13B-0086	Refer to Agent - Refer to Agent	Sep 2 2013-Oct 28 2013
	MISSION ST	Intersection	Conflict with existing Street Use Permit.	13B-0086	Refer to Agent - Refer to Agent	Sep 2 2013-Oct 28 2013
	JESSIE ST	MISSION ST -	Conflict with existing Street Use Permit.	13ECN-0742	Refer to Agent - Refer to Agent	Jul 20 2013-
	HOWARD ST	TEHAMA ST -	Conflict with existing Street Use Permit.	13MFF-0071	Refer to Agent - Refer to Agent	Mar 16 2013-Mar 15 2014
	FOLSOM ST	DOW PL -	Conflict with existing Street Use Permit.	13MFF-0093	Refer to Agent - Refer to Agent	Mar 16 2013-Mar 15 2014
	FOLSOM ST	DOW PL -	Conflict with existing Street Use Permit.	13SMF-0192	Refer to Agent - Refer to Agent	
	STEVENSON ST	JESSIE ST -	Conflict with existing Street Use Permit.	13TC-0085	Refer to Agent - Refer to Agent	Mar 16 2013-Mar 15 2014
	NATOMA ST	HOWARD ST -	Conflict with existing Street Use Permit.	13TC-0108	Refer to Agent - Refer to Agent	Mar 16 2013-Mar 15 2014
	STEVENSON ST	JESSIE ST -	Conflict with existing Street Use Permit.	13TC-0143	Refer to Agent - Refer to Agent	Mar 16 2013-Mar 15 2014
	JESSIE ST	MISSION ST -	Conflict with existing Street Use Permit.	13TC-0164	Refer to Agent - Refer to Agent	Mar 16 2013-Mar 15 2014
	TEHAMA ST	CLEMENTINA ST -	Conflict with existing Street Use Permit.	13TOC-1900	(415) 237-1809 - (415) 237-1809	Aug 9 2013-Aug 9 2013

Street Name	From St	To St	Message	Job	Contact	Dates
	HARRISON ST	Intersection	Prior to performing any construction, all CCSF survey monuments shall be referenced by a licensed Land Surveyor on a Corner Record or a Record of Survey, if any construction will take place within 10ft of the monument. For any questions, please call Mapping at #554-5827	Lead Plug and Brass Tack		
	HOWARD ST	Intersection	Prior to performing any construction, all CCSF survey monuments shall be referenced by a licensed Land Surveyor on a Corner Record or a Record of Survey, if any construction will take place within 10ft of the monument. For any questions, please call Mapping at #554-5827	Lead Plug and Brass Tack		
	CLEMENTINA ST	FOLSOM ST -	Banners are allowed on this street	N/A		
	CLEMENTINA ST	FOLSOM ST -	Blocks with Bicycle Route designations require special attention. For details see Section 10 of DPT's Blue Book and Section 6.3 of DPW's Order No. 171.442.	N/A		
	CLEMENTINA ST	FOLSOM ST -	DPT Blue Book Traffic Restriction. Time of day during which lanes must be kept clear: EAST 7AM - 9AM 3PM - 7PM MONDAY THROUGH FRIDAY // WEST 7AM - 9AM 3PM - 7PM MONDAY THROUGH FRIDAY	N/A		
	CLEMENTINA ST	FOLSOM ST -	No construction allowed in streets on game days at PacBell Park 2 hours before and until 2 hours after events. Day event hours:10am-6pm. Night event hours: 4pm-Midnight. Call 415-972-2000ext0 for more information.	N/A		
	CLEMENTINA ST	FOLSOM ST -	Please refer to Figure 12 of Section 9.4(A) of the DPW Order No. 171,442 for special conditions for excavation in the vicinity of AWSS.	N/A		
	CLEMENTINA ST	FOLSOM ST -	Truck Route: Call Cindy Shamban of DPT at 554-2341 for Restriction Information.	N/A		
	CLEMENTINA ST	Intersection	Blocks with Bicycle Route designations require special attention. For details see Section 10 of DPT's Blue Book and Section 6.3 of DPW's Order No. 171.442.	N/A		
	CLEMENTINA ST	Intersection	No construction allowed in streets on game days at PacBell Park 2 hours before and until 2 hours after events. Day event hours:10am-6pm. Night event hours: 4pm-Midnight. Call 415-972-2000ext0 for more information.	N/A		

Street Name	From St	To St	Message	Job	Contact	Dates
	CLEMENTINA ST	Intersection	Please refer to Figure 12 of Section 9.4(A) of the DPW Order No. 171,442 for special conditions for excavation in the vicinity of AWSS.	N/A		
	CLEMENTINA ST	Intersection	Truck Route: Call Cindy Shamban of DPT at 554-2341 for Restriction Information.	N/A		
	DOW PL	HARRISON ST -	Blocks with Bicycle Route designations require special attention. For details see Section 10 of DPT's Blue Book and Section 6.3 of DPW's Order No. 171.442.	N/A		
	DOW PL	HARRISON ST -	DPT Blue Book Traffic Restriction. Time of day during which lanes must be kept clear: EAST 7AM - 9AM 3PM - 7PM MONDAY THROUGH FRIDAY // WEST 7AM - 9AM 3PM - 7PM MONDAY THROUGH FRIDAY	N/A		
	DOW PL	HARRISON ST -	No construction allowed in streets on game days at PacBell Park 2 hours before and until 2 hours after events. Day event hours:10am-6pm. Night event hours: 4pm-Midnight. Call 415-972-2000ext0 for more information.	N/A		
	DOW PL	HARRISON ST -	Please refer to Figure 12 of Section 9.4(A) of the DPW Order No. 171,442 for special conditions for excavation in the vicinity of AWSS.	N/A		
	DOW PL	HARRISON ST -	Truck Route: Call Cindy Shamban of DPT at 554-2341 for Restriction Information.	N/A		
	DOW PL	Intersection	Blocks with Bicycle Route designations require special attention. For details see Section 10 of DPT's Blue Book and Section 6.3 of DPW's Order No. 171.442.	N/A		
	DOW PL	Intersection	No construction allowed in streets on game days at PacBell Park 2 hours before and until 2 hours after events. Day event hours:10am-6pm. Night event hours: 4pm-Midnight. Call 415-972-2000ext0 for more information.	N/A		
	DOW PL	Intersection	Please refer to Figure 12 of Section 9.4(A) of the DPW Order No. 171,442 for special conditions for excavation in the vicinity of AWSS.	N/A		
	DOW PL	Intersection	Truck Route: Call Cindy Shamban of DPT at 554-2341 for Restriction Information.	N/A		
	FOLSOM ST	DOW PL -	Blocks with Bicycle Route designations require special attention. For details see Section 10 of DPT's Blue Book and Section 6.3 of DPW's Order No. 171.442.	N/A		

Street Name	From St	To St	Message	Job	Contact	Dates
	FOLSOM ST	DOW PL -	DPT Blue Book Traffic Restriction. Time of day during which lanes must be kept clear: EAST 7AM - 9AM 3PM - 7PM MONDAY THROUGH FRIDAY // WEST 7AM - 9AM 3PM - 7PM MONDAY THROUGH FRIDAY	N/A		
	FOLSOM ST	DOW PL -	No construction allowed in streets on game days at PacBell Park 2 hours before and until 2 hours after events. Day event hours:10am-6pm. Night event hours: 4pm-Midnight. Call 415-972-2000ext0 for more information.	N/A		
	FOLSOM ST	DOW PL -	Please refer to Figure 12 of Section 9.4(A) of the DPW Order No. 171,442 for special conditions for excavation in the vicinity of AWSS.	N/A		
	FOLSOM ST	DOW PL -	Truck Route: Call Cindy Shamban of DPT at 554-2341 for Restriction Information.	N/A		
	FOLSOM ST	Intersection	Blocks with Bicycle Route designations require special attention. For details see Section 10 of DPT's Blue Book and Section 6.3 of DPW's Order No. 171.442.	N/A		
	FOLSOM ST	Intersection	Cistern Present.	N/A		
	FOLSOM ST	Intersection	No construction allowed in streets on game days at PacBell Park 2 hours before and until 2 hours after events. Day event hours:10am-6pm. Night event hours: 4pm-Midnight. Call 415-972-2000ext0 for more information.	N/A		
	FOLSOM ST	Intersection	Please refer to Figure 12 of Section 9.4(A) of the DPW Order No. 171,442 for special conditions for excavation in the vicinity of AWSS.	N/A		
	FOLSOM ST	Intersection	Truck Route: Call Cindy Shamban of DPT at 554-2341 for Restriction Information.	N/A		
	HARRISON ST	Intersection	Blocks with Bicycle Route designations require special attention. For details see Section 10 of DPT's Blue Book and Section 6.3 of DPW's Order No. 171.442.	N/A		
	HARRISON ST	Intersection	No construction allowed in streets on game days at PacBell Park 2 hours before and until 2 hours after events. Day event hours:10am-6pm. Night event hours: 4pm-Midnight. Call 415-972-2000ext0 for more information.	N/A		
	HARRISON ST	Intersection	Please refer to Figure 12 of Section 9.4(A) of the DPW Order No. 171,442 for special conditions for excavation in the vicinity of AWSS.	N/A		

Street Name	From St	To St	Message	Job	Contact	Dates
	HARRISON ST	Intersection	Truck Route: Call Cindy Shamban of DPT at 554-2341 for Restriction Information.	N/A		
	HARRISON ST	Intersection	Under G095 requirement, Contractor shall contact Muni Overhead Line Division of any work 10 feet in horizontal or vertical direction of overhead lines. Contact: Tim Lipps @ (415) 554-9227	N/A		
	HARRISON ST	STILLMAN ST -	Banners are allowed on this street	N/A		
	HARRISON ST	STILLMAN ST -	Blocks with Bicycle Route designations require special attention. For details see Section 10 of DPT's Blue Book and Section 6.3 of DPW's Order No. 171.442.	N/A		
	HARRISON ST	STILLMAN ST -	Caltrans Jurisdiction call (510) 286-4424.	N/A		
	HARRISON ST	STILLMAN ST -	DPT Blue Book Traffic Restriction. Time of day during which lanes must be kept clear: EAST 7AM - 9AM 3PM - 7PM MONDAY THROUGH FRIDAY // WEST 7AM - 9AM 3PM - 7PM MONDAY THROUGH FRIDAY	N/A		
	HARRISON ST	STILLMAN ST -	No construction allowed in streets on game days at PacBell Park 2 hours before and until 2 hours after events. Day event hours:10am-6pm. Night event hours: 4pm-Midnight. Call 415-972-2000ext0 for more information.	N/A		
	HARRISON ST	STILLMAN ST -	Please refer to Figure 12 of Section 9.4(A) of the DPW Order No. 171,442 for special conditions for excavation in the vicinity of AWSS.	N/A		
	HARRISON ST	STILLMAN ST -	Truck Route: Call Cindy Shamban of DPT at 554-2341 for Restriction Information.	N/A		
	HARRISON ST	STILLMAN ST -	Under G095 requirement, Contractor shall contact Muni Overhead Line Division of any work 10 feet in horizontal or vertical direction of overhead lines. Contact: Tim Lipps @ (415) 554-9227	N/A		
	HOWARD ST	Intersection	Blocks with Bicycle Route designations require special attention. For details see Section 10 of DPT's Blue Book and Section 6.3 of DPW's Order No. 171.442.	N/A		
	HOWARD ST	Intersection	No construction allowed in streets on game days at PacBell Park 2 hours before and until 2 hours after events. Day event hours:10am-6pm. Night event hours: 4pm-Midnight. Call 415-972-2000ext0 for more information.	N/A		

Street Name	From St	To St	Message	Job	Contact	Dates
	HOWARD ST	Intersection	Please refer to Figure 12 of Section 9.4(A) of the DPW Order No. 171,442 for special conditions for excavation in the vicinity of AWSS.	N/A		
	HOWARD ST	Intersection	Truck Route: Call Cindy Shamban of DPT at 554-2341 for Restriction Information.	N/A		
	HOWARD ST	Intersection	Under G095 requirement, Contractor shall contact Muni Overhead Line Division of any work 10 feet in horizontal or vertical direction of overhead lines. Contact: Tim Lipps @ (415) 554-9227	N/A		
	HOWARD ST	TEHAMA ST -	Banners are allowed on this street	N/A		
	HOWARD ST	TEHAMA ST -	Blocks with Bicycle Route designations require special attention. For details see Section 10 of DPT's Blue Book and Section 6.3 of DPW's Order No. 171.442.	N/A		
	HOWARD ST	TEHAMA ST -	DPT Blue Book Traffic Restriction. Time of day during which lanes must be kept clear: EAST 7AM - 9AM 3PM - 7PM MONDAY THROUGH FRIDAY // WEST 7AM - 9AM 3PM - 7PM MONDAY THROUGH FRIDAY	N/A		
	HOWARD ST	TEHAMA ST -	No construction allowed in streets on game days at PacBell Park 2 hours before and until 2 hours after events. Day event hours:10am-6pm. Night event hours: 4pm-Midnight. Call 415-972-2000ext0 for more information.	N/A		
	HOWARD ST	TEHAMA ST -	Please refer to Figure 12 of Section 9.4(A) of the DPW Order No. 171,442 for special conditions for excavation in the vicinity of AWSS.	N/A		
	HOWARD ST	TEHAMA ST -	Truck Route: Call Cindy Shamban of DPT at 554-2341 for Restriction Information.	N/A		
	JESSIE ST	Intersection	Blocks with Bicycle Route designations require special attention. For details see Section 10 of DPT's Blue Book and Section 6.3 of DPW's Order No. 171.442.	N/A		
	JESSIE ST	Intersection	No construction allowed in streets on game days at PacBell Park 2 hours before and until 2 hours after events. Day event hours:10am-6pm. Night event hours: 4pm-Midnight. Call 415-972-2000ext0 for more information.	N/A		
	JESSIE ST	Intersection	Please refer to Figure 12 of Section 9.4(A) of the DPW Order No. 171,442 for special conditions for excavation in the vicinity of AWSS.	N/A		

Street Name	From St	To St	Message	Job	Contact	Dates
	JESSIE ST	MISSION ST -	Banners are allowed on this street	N/A		
	JESSIE ST	MISSION ST -	Blocks with Bicycle Route designations require special attention. For details see Section 10 of DPT's Blue Book and Section 6.3 of DPW's Order No. 171.442.	N/A		
	JESSIE ST	MISSION ST -	DPT Blue Book Traffic Restriction. Time of day during which lanes must be kept clear: EAST 7AM - 9AM 3PM - 7PM MONDAY THROUGH FRIDAY // WEST 7AM - 9AM 3PM - 7PM MONDAY THROUGH FRIDAY	N/A		
	JESSIE ST	MISSION ST -	No construction allowed in streets on game days at PacBell Park 2 hours before and until 2 hours after events. Day event hours:10am-6pm. Night event hours: 4pm-Midnight. Call 415-972-2000ext0 for more information.	N/A		
	JESSIE ST	MISSION ST -	Please refer to Figure 12 of Section 9.4(A) of the DPW Order No. 171,442 for special conditions for excavation in the vicinity of AWSS.	N/A		
	MARKET ST	STEVENSON ST -	Banners are allowed on this street	N/A		
	MARKET ST	STEVENSON ST -	Blocks with Bicycle Route designations require special attention. For details see Section 10 of DPT's Blue Book and Section 6.3 of DPW's Order No. 171.442.	N/A		
	MARKET ST	STEVENSON ST -	DPT Blue Book Traffic Restriction. Time of day during which lanes must be kept clear: EAST 7AM - 9AM 3PM - 7PM MONDAY THROUGH FRIDAY // WEST 7AM - 9AM 3PM - 7PM MONDAY THROUGH FRIDAY	N/A		
	MARKET ST	STEVENSON ST -	No construction allowed in streets on game days at PacBell Park 2 hours before and until 2 hours after events. Day event hours:10am-6pm. Night event hours: 4pm-Midnight. Call 415-972-2000ext0 for more information.	N/A		
	MARKET ST	STEVENSON ST -	Please refer to Figure 12 of Section 9.4(A) of the DPW Order No. 171,442 for special conditions for excavation in the vicinity of AWSS.	N/A		
	MINNA ST	Intersection	Blocks with Bicycle Route designations require special attention. For details see Section 10 of DPT's Blue Book and Section 6.3 of DPW's Order No. 171.442.	N/A		

Street Name	From St	To St	Message	Job	Contact	Dates
	MINNA ST	Intersection	No construction allowed in streets on game days at PacBell Park 2 hours before and until 2 hours after events. Day event hours:10am-6pm. Night event hours: 4pm-Midnight. Call 415-972-2000ext0 for more information.	N/A		
	MINNA ST	Intersection	Please refer to Figure 12 of Section 9.4(A) of the DPW Order No. 171,442 for special conditions for excavation in the vicinity of AWSS.	N/A		
	MINNA ST	NATOMA ST -	Banners are allowed on this street	N/A		
	MINNA ST	NATOMA ST -	Blocks with Bicycle Route designations require special attention. For details see Section 10 of DPT's Blue Book and Section 6.3 of DPW's Order No. 171.442.	N/A		
	MINNA ST	NATOMA ST -	DPT Blue Book Traffic Restriction. Time of day during which lanes must be kept clear: EAST 7AM - 9AM 3PM - 7PM MONDAY THROUGH FRIDAY // WEST 7AM - 9AM 3PM - 7PM MONDAY THROUGH FRIDAY	N/A		
	MINNA ST	NATOMA ST -	No construction allowed in streets on game days at PacBell Park 2 hours before and until 2 hours after events. Day event hours:10am-6pm. Night event hours: 4pm-Midnight. Call 415-972-2000ext0 for more information.	N/A		
	MINNA ST	NATOMA ST -	Please refer to Figure 12 of Section 9.4(A) of the DPW Order No. 171,442 for special conditions for excavation in the vicinity of AWSS.	N/A		
	MISSION ST	Intersection	Blocks with Bicycle Route designations require special attention. For details see Section 10 of DPT's Blue Book and Section 6.3 of DPW's Order No. 171.442.	N/A		
	MISSION ST	Intersection	No construction allowed in streets on game days at PacBell Park 2 hours before and until 2 hours after events. Day event hours:10am-6pm. Night event hours: 4pm-Midnight. Call 415-972-2000ext0 for more information.	N/A		
	MISSION ST	Intersection	Please refer to Figure 12 of Section 9.4(A) of the DPW Order No. 171,442 for special conditions for excavation in the vicinity of AWSS.	N/A		

Street Name	From St	To St	Message	Job	Contact	Dates
	MISSION ST	Intersection	Under G095 requirement, Contractor shall contact Muni Overhead Line Division of any work 10 feet in horizontal or vertical direction of overhead lines. Contact: Tim Lipps @ (415) 554-9227	N/A		
	MISSION ST	MINNA ST -	Banners are allowed on this street	N/A		
	MISSION ST	MINNA ST -	Blocks with Bicycle Route designations require special attention. For details see Section 10 of DPT's Blue Book and Section 6.3 of DPW's Order No. 171.442.	N/A		
	MISSION ST	MINNA ST -	DPT Blue Book Traffic Restriction. Time of day during which lanes must be kept clear: EAST 7AM - 9AM 3PM - 7PM MONDAY THROUGH FRIDAY // WEST 7AM - 9AM 3PM - 7PM MONDAY THROUGH FRIDAY	N/A		
	MISSION ST	MINNA ST -	No construction allowed in streets on game days at PacBell Park 2 hours before and until 2 hours after events. Day event hours:10am-6pm. Night event hours: 4pm-Midnight. Call 415-972-2000ext0 for more information.	N/A		
	MISSION ST	MINNA ST -	Please refer to Figure 12 of Section 9.4(A) of the DPW Order No. 171,442 for special conditions for excavation in the vicinity of AWSS.	N/A		
	NATOMA ST	HOWARD ST -	Banners are allowed on this street	N/A		
	NATOMA ST	HOWARD ST -	Blocks with Bicycle Route designations require special attention. For details see Section 10 of DPT's Blue Book and Section 6.3 of DPW's Order No. 171.442.	N/A		
	NATOMA ST	HOWARD ST -	DPT Blue Book Traffic Restriction. Time of day during which lanes must be kept clear: EAST 7AM - 9AM 3PM - 7PM MONDAY THROUGH FRIDAY // WEST 7AM - 9AM 3PM - 7PM MONDAY THROUGH FRIDAY	N/A		
	NATOMA ST	HOWARD ST -	No construction allowed in streets on game days at PacBell Park 2 hours before and until 2 hours after events. Day event hours:10am-6pm. Night event hours: 4pm-Midnight. Call 415-972-2000ext0 for more information.	N/A		
	NATOMA ST	HOWARD ST -	Please refer to Figure 12 of Section 9.4(A) of the DPW Order No. 171,442 for special conditions for excavation in the vicinity of AWSS.	N/A		

Street Name	From St	To St	Message	Job	Contact	Dates
	NATOMA ST	Intersection	Blocks with Bicycle Route designations require special attention. For details see Section 10 of DPT's Blue Book and Section 6.3 of DPW's Order No. 171.442.	N/A		
	NATOMA ST	Intersection	No construction allowed in streets on game days at PacBell Park 2 hours before and until 2 hours after events. Day event hours:10am-6pm. Night event hours: 4pm-Midnight. Call 415-972-2000ext0 for more information.	N/A		
	NATOMA ST	Intersection	Please refer to Figure 12 of Section 9.4(A) of the DPW Order No. 171,442 for special conditions for excavation in the vicinity of AWSS.	N/A		
	STEVENSON ST	Intersection	Blocks with Bicycle Route designations require special attention. For details see Section 10 of DPT's Blue Book and Section 6.3 of DPW's Order No. 171.442.	N/A		
	STEVENSON ST	Intersection	No construction allowed in streets on game days at PacBell Park 2 hours before and until 2 hours after events. Day event hours:10am-6pm. Night event hours: 4pm-Midnight. Call 415-972-2000ext0 for more information.	N/A		
	STEVENSON ST	Intersection	Please refer to Figure 12 of Section 9.4(A) of the DPW Order No. 171,442 for special conditions for excavation in the vicinity of AWSS.	N/A		
	STEVENSON ST	JESSIE ST -	Banners are allowed on this street	N/A		
	STEVENSON ST	JESSIE ST -	Blocks with Bicycle Route designations require special attention. For details see Section 10 of DPT's Blue Book and Section 6.3 of DPW's Order No. 171.442.	N/A		
	STEVENSON ST	JESSIE ST -	DPT Blue Book Traffic Restriction. Time of day during which lanes must be kept clear: EAST 7AM - 9AM 3PM - 7PM MONDAY THROUGH FRIDAY // WEST 7AM - 9AM 3PM - 7PM MONDAY THROUGH FRIDAY	N/A		
	STEVENSON ST	JESSIE ST -	No construction allowed in streets on game days at PacBell Park 2 hours before and until 2 hours after events. Day event hours:10am-6pm. Night event hours: 4pm-Midnight. Call 415-972-2000ext0 for more information.	N/A		
	STEVENSON ST	JESSIE ST -	Please refer to Figure 12 of Section 9.4(A) of the DPW Order No. 171,442 for special conditions for excavation in the vicinity of AWSS.	N/A		

Street Name	From St	To St	Message	Job	Contact	Dates
	STILLMAN ST	BRYANT ST -	Blocks with Bicycle Route designations require special attention. For details see Section 10 of DPT's Blue Book and Section 6.3 of DPW's Order No. 171.442.	N/A		
	STILLMAN ST	BRYANT ST -	Caltrans Jurisdiction call (510) 286-4424.	N/A		
	STILLMAN ST	BRYANT ST -	DPT Blue Book Traffic Restriction. Time of day during which lanes must be kept clear: EAST 7AM - 9AM 3PM - 7PM MONDAY THROUGH FRIDAY // WEST 7AM - 9AM 3PM - 7PM MONDAY THROUGH FRIDAY	N/A		
	STILLMAN ST	BRYANT ST -	No construction allowed in streets on game days at PacBell Park 2 hours before and until 2 hours after events. Day event hours:10am-6pm. Night event hours: 4pm-Midnight. Call 415-972-2000ext0 for more information.	N/A		
	STILLMAN ST	BRYANT ST -	Please refer to Figure 12 of Section 9.4(A) of the DPW Order No. 171,442 for special conditions for excavation in the vicinity of AWSS.	N/A		
	STILLMAN ST	BRYANT ST -	Truck Route: Call Cindy Shamban of DPT at 554-2341 for Restriction Information.	N/A		
	STILLMAN ST	BRYANT ST -	Under G095 requirement, Contractor shall contact Muni Overhead Line Division of any work 10 feet in horizontal or vertical direction of overhead lines. Contact: Tim Lipps @ (415) 554-9227	N/A		
	STILLMAN ST	Intersection	Blocks with Bicycle Route designations require special attention. For details see Section 10 of DPT's Blue Book and Section 6.3 of DPW's Order No. 171.442.	N/A		
	STILLMAN ST	Intersection	Caltrans Jurisdiction call (510) 286-4424.	N/A		
	STILLMAN ST	Intersection	No construction allowed in streets on game days at PacBell Park 2 hours before and until 2 hours after events. Day event hours:10am-6pm. Night event hours: 4pm-Midnight. Call 415-972-2000ext0 for more information.	N/A		
	STILLMAN ST	Intersection	Please refer to Figure 12 of Section 9.4(A) of the DPW Order No. 171,442 for special conditions for excavation in the vicinity of AWSS.	N/A		
	STILLMAN ST	Intersection	Truck Route: Call Cindy Shamban of DPT at 554-2341 for Restriction Information.	N/A		

Street Name	From St	To St	Message	Job	Contact	Dates
	STILLMAN ST	Intersection	Under G095 requirement, Contractor shall contact Muni Overhead Line Division of any work 10 feet in horizontal or vertical direction of overhead lines. Contact: Tim Lipps @ (415) 554-9227	N/A		
	TEHAMA ST	CLEMENTINA ST -	Banners are allowed on this street	N/A		
	TEHAMA ST	CLEMENTINA ST -	Blocks with Bicycle Route designations require special attention. For details see Section 10 of DPT's Blue Book and Section 6.3 of DPW's Order No. 171.442.	N/A		
	TEHAMA ST	CLEMENTINA ST -	DPT Blue Book Traffic Restriction. Time of day during which lanes must be kept clear: EAST 7AM - 9AM 3PM - 7PM MONDAY THROUGH FRIDAY // WEST 7AM - 9AM 3PM - 7PM MONDAY THROUGH FRIDAY	N/A		
	TEHAMA ST	CLEMENTINA ST -	No construction allowed in streets on game days at PacBell Park 2 hours before and until 2 hours after events. Day event hours:10am-6pm. Night event hours: 4pm-Midnight. Call 415-972-2000ext0 for more information.	N/A		
	TEHAMA ST	CLEMENTINA ST -	Please refer to Figure 12 of Section 9.4(A) of the DPW Order No. 171,442 for special conditions for excavation in the vicinity of AWSS.	N/A		
	TEHAMA ST	CLEMENTINA ST -	Truck Route: Call Cindy Shamban of DPT at 554-2341 for Restriction Information.	N/A		
	TEHAMA ST	Intersection	Blocks with Bicycle Route designations require special attention. For details see Section 10 of DPT's Blue Book and Section 6.3 of DPW's Order No. 171.442.	N/A		
	TEHAMA ST	Intersection	No construction allowed in streets on game days at PacBell Park 2 hours before and until 2 hours after events. Day event hours:10am-6pm. Night event hours: 4pm-Midnight. Call 415-972-2000ext0 for more information.	N/A		
	TEHAMA ST	Intersection	Please refer to Figure 12 of Section 9.4(A) of the DPW Order No. 171,442 for special conditions for excavation in the vicinity of AWSS.	N/A		
	TEHAMA ST	Intersection	Truck Route: Call Cindy Shamban of DPT at 554-2341 for Restriction Information.	N/A		
	CLEMENTINA ST	FOLSOM ST -	Downtown Streetscape Zone. Please See Attachment.	N/A	John Kwong or Nick Elsner - (415) 554-5810	
	CLEMENTINA ST	Intersection	Downtown Streetscape Zone. Please See Attachment.	N/A	John Kwong or Nick Elsner - (415) 554-5810	

Street Name	From St	To St	Message	Job	Contact	Dates
	FOLSOM ST	Intersection	Downtown Streetscape Zone. Please See Attachment.	N/A	John Kwong or Nick Elsner - (415) 554-5810	
	HOWARD ST	Intersection	Downtown Streetscape Zone. Please See Attachment.	N/A	John Kwong or Nick Elsner - (415) 554-5810	
	HOWARD ST	TEHAMA ST -	Downtown Streetscape Zone. Please See Attachment.	N/A	John Kwong or Nick Elsner - (415) 554-5810	
	JESSIE ST	Intersection	Downtown Streetscape Zone. Please See Attachment.	N/A	John Kwong or Nick Elsner - (415) 554-5810	
	JESSIE ST	MISSION ST -	Downtown Streetscape Zone. Please See Attachment.	N/A	John Kwong or Nick Elsner - (415) 554-5810	
	MARKET ST	STEVENSON ST -	Downtown Streetscape Zone. Please See Attachment.	N/A	John Kwong or Nick Elsner - (415) 554-5810	
	MINNA ST	Intersection	Downtown Streetscape Zone. Please See Attachment.	N/A	John Kwong or Nick Elsner - (415) 554-5810	
	MINNA ST	NATOMA ST -	Downtown Streetscape Zone. Please See Attachment.	N/A	John Kwong or Nick Elsner - (415) 554-5810	
	MISSION ST	Intersection	Downtown Streetscape Zone. Please See Attachment.	N/A	John Kwong or Nick Elsner - (415) 554-5810	
	MISSION ST	MINNA ST -	Downtown Streetscape Zone. Please See Attachment.	N/A	John Kwong or Nick Elsner - (415) 554-5810	
	NATOMA ST	HOWARD ST -	Downtown Streetscape Zone. Please See Attachment.	N/A	John Kwong or Nick Elsner - (415) 554-5810	
	NATOMA ST	Intersection	Downtown Streetscape Zone. Please See Attachment.	N/A	John Kwong or Nick Elsner - (415) 554-5810	
	STEVENSON ST	Intersection	Downtown Streetscape Zone. Please See Attachment.	N/A	John Kwong or Nick Elsner - (415) 554-5810	
	STEVENSON ST	JESSIE ST -	Downtown Streetscape Zone. Please See Attachment.	N/A	John Kwong or Nick Elsner - (415) 554-5810	
	TEHAMA ST	CLEMENTINA ST -	Downtown Streetscape Zone. Please See Attachment.	N/A	John Kwong or Nick Elsner - (415) 554-5810	
	TEHAMA ST	Intersection	Downtown Streetscape Zone. Please See Attachment.	N/A	John Kwong or Nick Elsner - (415) 554-5810	
	MISSION ST	Intersection	Please see special requirements for work in Moscone Center and call Mike Roach @ 974-4001 for events.	N/A	Tim Comice - (415) 974-4050	
	MISSION ST	MINNA ST -	Proposed Excavation.	PG&E	PGE PM -	Jan 1 2020-Dec 31 2020
	CLEMENTINA ST	FOLSOM ST -	Proposed Excavation.	SF MTA Capital Programs and Costruction	Darton Ito -	Jan 1 2020-Dec 31 2020
	CLEMENTINA ST	Intersection	Proposed Excavation.	SF MTA Capital Programs and Costruction	Darton Ito -	Jan 1 2020-Dec 31 2020

Street Name	From St	To St	Message	Job	Contact	Dates
	DOW PL	HARRISON ST -	Proposed Excavation.	SF MTA Capital Programs and Costruction	Darton Ito -	Jan 1 2020-Dec 31 2020
	DOW PL	Intersection	Proposed Excavation.	SF MTA Capital Programs and Costruction	Darton Ito -	Jan 1 2020-Dec 31 2020
	FOLSOM ST	DOW PL -	Proposed Excavation.	SF MTA Capital Programs and Costruction	Darton Ito -	Jan 1 2020-Dec 31 2020
	FOLSOM ST	Intersection	Proposed Excavation.	SF MTA Capital Programs and Costruction	Darton Ito -	Jan 1 2020-Dec 31 2020
	HARRISON ST	Intersection	Proposed Excavation.	SF MTA Capital Programs and Costruction	Darton Ito -	Jan 1 2020-Dec 31 2020
	HARRISON ST	STILLMAN ST -	Proposed Excavation.	SF MTA Capital Programs and Costruction	Darton Ito -	Jan 1 2020-Dec 31 2020
	HOWARD ST	Intersection	Proposed Excavation.	SF MTA Capital Programs and Costruction	Darton Ito -	Jan 1 2020-Dec 31 2020
	HOWARD ST	TEHAMA ST -	Proposed Excavation.	SF MTA Capital Programs and Costruction	Darton Ito -	Jan 1 2020-Dec 31 2020
	JESSIE ST	Intersection	Proposed Excavation.	SF MTA Capital Programs and Costruction	Darton Ito -	Jan 1 2020-Dec 31 2020
	JESSIE ST	MISSION ST -	Proposed Excavation.	SF MTA Capital Programs and Costruction	Darton Ito -	Jan 1 2020-Dec 31 2020
	MARKET ST	STEVENSON ST -	Proposed Excavation.	SF MTA Capital Programs and Costruction	Darton Ito -	Jan 1 2020-Dec 31 2020
	MINNA ST	Intersection	Proposed Excavation.	SF MTA Capital Programs and Costruction	Darton Ito -	Jan 1 2020-Dec 31 2020
	MINNA ST	NATOMA ST -	Proposed Excavation.	SF MTA Capital Programs and Costruction	Darton Ito -	Jan 1 2020-Dec 31 2020
	MISSION ST	Intersection	Proposed Excavation.	SF MTA Capital Programs and Costruction	Darton Ito -	Jan 1 2020-Dec 31 2020
	MISSION ST	MINNA ST -	Proposed Excavation.	SF MTA Capital Programs and Costruction	Darton Ito -	Jan 1 2020-Dec 31 2020
	NATOMA ST	HOWARD ST -	Proposed Excavation.	SF MTA Capital Programs and Costruction	Darton Ito -	Jan 1 2020-Dec 31 2020

Street Name	From St	To St	Message	Job	Contact	Dates
	NATOMA ST	Intersection	Proposed Excavation.	SF MTA Capital Programs and Costruction	Darton Ito -	Jan 1 2020-Dec 31 2020
	STEVENSON ST	Intersection	Proposed Excavation.	SF MTA Capital Programs and Costruction	Darton Ito -	Jan 1 2020-Dec 31 2020
	STEVENSON ST	JESSIE ST -	Proposed Excavation.	SF MTA Capital Programs and Costruction	Darton Ito -	Jan 1 2020-Dec 31 2020
	STILLMAN ST	BRYANT ST -	Proposed Excavation.	SF MTA Capital Programs and Costruction	Darton Ito -	Jan 1 2020-Dec 31 2020
	STILLMAN ST	Intersection	Proposed Excavation.	SF MTA Capital Programs and Costruction	Darton Ito -	Jan 1 2020-Dec 31 2020
	TEHAMA ST	CLEMENTINA ST -	Proposed Excavation.	SF MTA Capital Programs and Costruction	Darton Ito -	Jan 1 2020-Dec 31 2020
	TEHAMA ST	Intersection	Proposed Excavation.	SF MTA Capital Programs and Costruction	Darton Ito -	Jan 1 2020-Dec 31 2020
	MISSION ST	Intersection	Proposed Excavation.	SF MTA Capital Programs and Costruction	Darton Ito -	Jan 1 2020-Dec 31 2020
	CLEMENTINA ST	Intersection	Proposed Excavation.	SF MTA SS - Transportatio n Engineering (Capital)	Cathal Hennessy -	Feb 1 2013-Dec 1 2013
	DOW PL	Intersection	Proposed Excavation.	SF MTA SS - Transportatio n Engineering (Capital)	Cathal Hennessy -	Feb 1 2013-Dec 1 2013
	FOLSOM ST	Intersection	Proposed Excavation.	SF MTA SS - Transportatio n Engineering (Capital)	Cathal Hennessy -	Feb 1 2013-Dec 1 2013
	HARRISON ST	Intersection	Proposed Excavation.	SF MTA SS - Transportatio n Engineering (Capital)	Cathal Hennessy -	Feb 1 2013-Dec 1 2013
	HOWARD ST	Intersection	Proposed Excavation.	SF MTA SS - Transportatio n Engineering (Capital)	Cathal Hennessy -	Feb 1 2013-Dec 1 2013
	JESSIE ST	Intersection	Proposed Excavation.	SF MTA SS - Transportatio n Engineering (Capital)	Cathal Hennessy -	Feb 1 2013-Dec 1 2013
	MINNA ST	Intersection	Proposed Excavation.	SF MTA SS - Transportatio n Engineering (Capital)	Cathal Hennessy -	Feb 1 2013-Dec 1 2013
	MISSION ST	Intersection	Proposed Excavation.	SF MTA SS - Transportatio n Engineering (Capital)	Cathal Hennessy -	Feb 1 2013-Dec 1 2013

Street Name	From St	To St	Message	Job	Contact	Dates
	NATOMA ST	Intersection	Proposed Excavation.	SF MTA SS - Transportation Engineering (Capital)	Cathal Hennessy -	Feb 1 2013-Dec 1 2013
	STEVENSON ST	Intersection	Proposed Excavation.	SF MTA SS - Transportation Engineering (Capital)	Cathal Hennessy -	Feb 1 2013-Dec 1 2013
	STILLMAN ST	Intersection	Proposed Excavation.	SF MTA SS - Transportation Engineering (Capital)	Cathal Hennessy -	Feb 1 2013-Dec 1 2013
	TEHAMA ST	Intersection	Proposed Excavation.	SF MTA SS - Transportation Engineering (Capital)	Cathal Hennessy -	Feb 1 2013-Dec 1 2013
	CLEMENTINA ST	FOLSOM ST -	Proposed Excavation.	SF Planning	Adam Varat -	Jan 1 2020-Dec 31 2020
	CLEMENTINA ST	Intersection	Proposed Excavation.	SF Planning	Adam Varat -	Jan 1 2020-Dec 31 2020
	DOW PL	HARRISON ST -	Proposed Excavation.	SF Planning	Adam Varat -	Jan 1 2020-Dec 31 2020
	DOW PL	Intersection	Proposed Excavation.	SF Planning	Adam Varat -	Jan 1 2020-Dec 31 2020
	FOLSOM ST	DOW PL -	Proposed Excavation.	SF Planning	Adam Varat -	Jan 1 2020-Dec 31 2020
	FOLSOM ST	Intersection	Proposed Excavation.	SF Planning	Adam Varat -	Jan 1 2020-Dec 31 2020
	HARRISON ST	Intersection	Proposed Excavation.	SF Planning	Adam Varat -	Jan 1 2020-Dec 31 2020
	HARRISON ST	STILLMAN ST -	Proposed Excavation.	SF Planning	Adam Varat -	Jan 1 2020-Dec 31 2020
	HOWARD ST	Intersection	Proposed Excavation.	SF Planning	Adam Varat -	Jan 1 2020-Dec 31 2020
	HOWARD ST	TEHAMA ST -	Proposed Excavation.	SF Planning	Adam Varat -	Jan 1 2020-Dec 31 2020
	NATOMA ST	HOWARD ST -	Proposed Excavation.	SF Planning	Adam Varat -	Jan 1 2020-Dec 31 2020
	NATOMA ST	Intersection	Proposed Excavation.	SF Planning	Adam Varat -	Jan 1 2020-Dec 31 2020
	STILLMAN ST	BRYANT ST -	Proposed Excavation.	SF Planning	Adam Varat -	Jan 1 2020-Dec 31 2020
	STILLMAN ST	Intersection	Proposed Excavation.	SF Planning	Adam Varat -	Jan 1 2020-Dec 31 2020
	TEHAMA ST	CLEMENTINA ST -	Proposed Excavation.	SF Planning	Adam Varat -	Jan 1 2020-Dec 31 2020
	TEHAMA ST	Intersection	Proposed Excavation.	SF Planning	Adam Varat -	Jan 1 2020-Dec 31 2020
	CLEMENTINA ST	FOLSOM ST -	Proposed Excavation.	SF Planning	Adam Varat -	Jan 1 2020-Dec 31 2020
	CLEMENTINA ST	Intersection	Proposed Excavation.	SF Planning	Adam Varat -	Jan 1 2020-Dec 31 2020
	DOW PL	HARRISON ST -	Proposed Excavation.	SF Planning	Adam Varat -	Jan 1 2020-Dec 31 2020
	DOW PL	Intersection	Proposed Excavation.	SF Planning	Adam Varat -	Jan 1 2020-Dec 31 2020
	FOLSOM ST	DOW PL -	Proposed Excavation.	SF Planning	Adam Varat -	Jan 1 2020-Dec 31 2020
	FOLSOM ST	Intersection	Proposed Excavation.	SF Planning	Adam Varat -	Jan 1 2020-Dec 31 2020
	HARRISON ST	Intersection	Proposed Excavation.	SF Planning	Adam Varat -	Jan 1 2020-Dec 31 2020
	HARRISON ST	STILLMAN ST -	Proposed Excavation.	SF Planning	Adam Varat -	Jan 1 2020-Dec 31 2020
	HOWARD ST	Intersection	Proposed Excavation.	SF Planning	Adam Varat -	Jan 1 2020-Dec 31 2020
	HOWARD ST	TEHAMA ST -	Proposed Excavation.	SF Planning	Adam Varat -	Jan 1 2020-Dec 31 2020
	JESSIE ST	Intersection	Proposed Excavation.	SF Planning	Adam Varat -	Jan 1 2020-Dec 31 2020
	JESSIE ST	MISSION ST -	Proposed Excavation.	SF Planning	Adam Varat -	Jan 1 2020-Dec 31 2020
	MARKET ST	STEVENSON ST -	Proposed Excavation.	SF Planning	Adam Varat -	Jan 1 2020-Dec 31 2020
	MINNA ST	Intersection	Proposed Excavation.	SF Planning	Adam Varat -	Jan 1 2020-Dec 31 2020
	MINNA ST	NATOMA ST -	Proposed Excavation.	SF Planning	Adam Varat -	Jan 1 2020-Dec 31 2020
	MISSION ST	Intersection	Proposed Excavation.	SF Planning	Adam Varat -	Jan 1 2020-Dec 31 2020
	MISSION ST	MINNA ST -	Proposed Excavation.	SF Planning	Adam Varat -	Jan 1 2020-Dec 31 2020
	NATOMA ST	HOWARD ST -	Proposed Excavation.	SF Planning	Adam Varat -	Jan 1 2020-Dec 31 2020

Street Name	From St	To St	Message	Job	Contact	Dates
	NATOMA ST	Intersection	Proposed Excavation.	SF Planning	Adam Varat -	Jan 1 2020-Dec 31 2020
	STEVENSON ST	Intersection	Proposed Excavation.	SF Planning	Adam Varat -	Jan 1 2020-Dec 31 2020
	STEVENSON ST	JESSIE ST -	Proposed Excavation.	SF Planning	Adam Varat -	Jan 1 2020-Dec 31 2020
	STILLMAN ST	BRYANT ST -	Proposed Excavation.	SF Planning	Adam Varat -	Jan 1 2020-Dec 31 2020
	STILLMAN ST	Intersection	Proposed Excavation.	SF Planning	Adam Varat -	Jan 1 2020-Dec 31 2020
	TEHAMA ST	CLEMENTINA ST -	Proposed Excavation.	SF Planning	Adam Varat -	Jan 1 2020-Dec 31 2020
	TEHAMA ST	Intersection	Proposed Excavation.	SF Planning	Adam Varat -	Jan 1 2020-Dec 31 2020
	FOLSOM ST	Intersection	Proposed Excavation.	SF Planning	Adam Varat -	Jan 1 2020-Dec 31 2020
	HARRISON ST	Intersection	Proposed Excavation.	SF Planning	Adam Varat -	Jan 1 2020-Dec 31 2020
	FOLSOM ST	Intersection	Proposed Excavation.	SF Planning	Adam Varat -	Jan 1 2020-Dec 31 2020
	HOWARD ST	Intersection	Proposed Excavation.	SF Planning	Adam Varat -	Jan 1 2020-Dec 31 2020
	MISSION ST	Intersection	Proposed Excavation.	SF Planning	Adam Varat -	Jan 1 2020-Dec 31 2020
	DOW PL	HARRISON ST -	Sidewalk Paving to be done by SIRP Process	SIRP Work Order	LC General -	
	HARRISON ST	Intersection	Prior to performing any construction, all CCSF survey monuments shall be referenced by a licensed Land Surveyor on a Corner Record or a Record of Survey, if any construction will take place within 10ft of the monument. For any questions, please call Mapping at #554-5827	Stone or Concrete Monument		
	HOWARD ST	Intersection	Prior to performing any construction, all CCSF survey monuments shall be referenced by a licensed Land Surveyor on a Corner Record or a Record of Survey, if any construction will take place within 10ft of the monument. For any questions, please call Mapping at #554-5827	Stone or Concrete Monument		
	HOWARD ST	TEHAMA ST -	Prior to performing any construction, all CCSF survey monuments shall be referenced by a licensed Land Surveyor on a Corner Record or a Record of Survey, if any construction will take place within 10ft of the monument. For any questions, please call Mapping at #554-5827	Stone or Concrete Monument		
	MISSION ST	Intersection	Prior to performing any construction, all CCSF survey monuments shall be referenced by a licensed Land Surveyor on a Corner Record or a Record of Survey, if any construction will take place within 10ft of the monument. For any questions, please call Mapping at #554-5827	Stone or Concrete Monument		

Street Name	From St	To St	Message	Job	Contact	Dates
	MISSION ST	MINNA ST -	Prior to performing any construction, all CCSF survey monuments shall be referenced by a licensed Land Surveyor on a Corner Record or a Record of Survey, if any construction will take place within 10ft of the monument. For any questions, please call Mapping at #554-5827	Stone or Concrete Monument		
	STILLMAN ST	Intersection	Proposed Excavation.	Transbay	Cory Traylor -	Apr 15 2013-Jul 4 2014
BROADWAY						
	FRANKLIN ST	Intersection	Blocks with Bicycle Route designations require special attention. For details see Section 10 of DPT's Blue Book and Section 6.3 of DPW's Order No. 171.442.	N/A		
	FRANKLIN ST	Intersection	Proposed Paving.	PAVING	Au Bui -	Aug 12 2013-Mar 28 2014
	FRANKLIN ST	Intersection	Proposed Excavation.	SF DPW IDC - Streets & Highways	Au Bui -	Aug 12 2013-Mar 28 2014
	FRANKLIN ST	Intersection	Proposed Excavation.	SF MTA Capital Programs and Costruction	Darton Ito -	Jan 1 2020-Dec 31 2020
	FRANKLIN ST	Intersection	Proposed Excavation.	SF MTA SS - Transportation Engineering (Capital)	Cathal Hennessy -	Feb 1 2013-Dec 1 2013
CLEMENTINA ST						
	02ND ST	Intersection	Conflict with existing Street Use Permit.	12B-0115	Refer to Agent - Refer to Agent	Jan 23 2013-Jan 23 2014
	02ND ST	Intersection	Conflict with existing Street Use Permit.	13B-0032	Refer to Agent - Refer to Agent	Apr 2 2013-Apr 1 2014
	02ND ST	Intersection	Blocks with Bicycle Route designations require special attention. For details see Section 10 of DPT's Blue Book and Section 6.3 of DPW's Order No. 171.442.	N/A		
	02ND ST	Intersection	No construction allowed in streets on game days at PacBell Park 2 hours before and until 2 hours after events. Day event hours:10am-6pm. Night event hours: 4pm-Midnight. Call 415-972-2000ext0 for more information.	N/A		
	02ND ST	Intersection	Please refer to Figure 12 of Section 9.4(A) of the DPW Order No. 171,442 for special conditions for excavation in the vicinity of AWSS.	N/A		
	02ND ST	Intersection	Truck Route: Call Cindy Shamban of DPT at 554-2341 for Restriction Information.	N/A		
	02ND ST	Intersection	Downtown Streetscape Zone. Please See Attachment.	N/A	John Kwong or Nick Elsner - (415) 554-5810	

Street Name	From St	To St	Message	Job	Contact	Dates
	02ND ST	Intersection	Proposed Excavation.	SF MTA Capital Programs and Costruction	Darton Ito -	Jan 1 2020-Dec 31 2020
	02ND ST	Intersection	Proposed Excavation.	SF MTA SS - Transportatio n Engineering (Capital)	Cathal Hennessy -	Feb 1 2013-Dec 1 2013
	02ND ST	Intersection	Proposed Excavation.	SF Planning	Adam Varat -	Jan 1 2020-Dec 31 2020
	02ND ST	Intersection	Proposed Excavation.	SF Planning	Adam Varat -	Jan 1 2020-Dec 31 2020
DOW PL						
	02ND ST	Intersection	Conflict with existing Street Use Permit.	12B-0115	Refer to Agent - Refer to Agent	Jan 23 2013-Jan 23 2014
	02ND ST	Intersection	Conflict with existing Street Use Permit.	13B-0020	Refer to Agent - Refer to Agent	Mar 5 2013-Mar 5 2014
	02ND ST	Intersection	Conflict with existing Street Use Permit.	13B-0032	Refer to Agent - Refer to Agent	Apr 2 2013-Apr 1 2014
	02ND ST	Intersection	Conflict with existing Street Use Permit.	13B-0042	Refer to Agent - Refer to Agent	Apr 29 2013-Apr 29 2014
	02ND ST	Intersection	Blocks with Bicycle Route designations require special attention. For details see Section 10 of DPT's Blue Book and Section 6.3 of DPW's Order No. 171.442.	N/A		
	02ND ST	Intersection	No construction allowed in streets on game days at PacBell Park 2 hours before and until 2 hours after events. Day event hours:10am-6pm. Night event hours: 4pm-Midnight. Call 415-972-2000ext0 for more information.	N/A		
	02ND ST	Intersection	Please refer to Figure 12 of Section 9.4(A) of the DPW Order No. 171,442 for special conditions for excavation in the vicinity of AWSS.	N/A		
	02ND ST	Intersection	Truck Route: Call Cindy Shamban of DPT at 554-2341 for Restriction Information.	N/A		
	02ND ST	Intersection	Proposed Excavation.	SF MTA Capital Programs and Costruction	Darton Ito -	Jan 1 2020-Dec 31 2020
	02ND ST	Intersection	Proposed Excavation.	SF MTA SS - Transportatio n Engineering (Capital)	Cathal Hennessy -	Feb 1 2013-Dec 1 2013
	02ND ST	Intersection	Proposed Excavation.	SF Planning	Adam Varat -	Jan 1 2020-Dec 31 2020
	02ND ST	Intersection	Proposed Excavation.	SF Planning	Adam Varat -	Jan 1 2020-Dec 31 2020
FILBERT ST						
	FRANKLIN ST	Intersection	Proposed Paving.	PAVING	Au Bui -	Aug 12 2013-Mar 28 2014
	FRANKLIN ST	Intersection	Proposed Excavation.	SF DPW IDC - Streets & Highways	Au Bui -	Aug 12 2013-Mar 28 2014
	FRANKLIN ST	Intersection	Proposed Excavation.	SF MTA SS - Transportatio n Engineering (Capital)	Cathal Hennessy -	Feb 1 2013-Dec 1 2013

Street Name	From St	To St	Message	Job	Contact	Dates
FOLSOM ST						
	02ND ST	Intersection	Conflict with existing Street Use Permit.	12B-0115	Refer to Agent - Refer to Agent	Jan 23 2013-Jan 23 2014
	02ND ST	Intersection	Conflict with existing Street Use Permit.	12B-0124	Refer to Agent - Refer to Agent	Nov 16 2012-Nov 16 2013
	02ND ST	Intersection	Conflict with existing Street Use Permit.	12TS-0030	Jana Lord 510-446-7234 - Jana Lord 510-446-7234	
	02ND ST	Intersection	Conflict with existing Street Use Permit.	13B-0009	Refer to Agent - Refer to Agent	Apr 17 2013-Apr 17 2014
	02ND ST	Intersection	Conflict with existing Street Use Permit.	13B-0020	Refer to Agent - Refer to Agent	Mar 5 2013-Mar 5 2014
	02ND ST	Intersection	Conflict with existing Street Use Permit.	13B-0031	Refer to Agent - Refer to Agent	Apr 2 2013-Sep 30 2013
	02ND ST	Intersection	Conflict with existing Street Use Permit.	13B-0032	Refer to Agent - Refer to Agent	Apr 2 2013-Apr 1 2014
	02ND ST	Intersection	Conflict with existing Street Use Permit.	13B-0037	Refer to Agent - Refer to Agent	Apr 15 2013-Oct 7 2013
	02ND ST	Intersection	Conflict with existing Street Use Permit.	13B-0042	Refer to Agent - Refer to Agent	Apr 29 2013-Apr 29 2014
	02ND ST	Intersection	Blocks with Bicycle Route designations require special attention. For details see Section 10 of DPT's Blue Book and Section 6.3 of DPW's Order No. 171.442.	N/A		
	02ND ST	Intersection	Cistern Present.	N/A		
	02ND ST	Intersection	No construction allowed in streets on game days at PacBell Park 2 hours before and until 2 hours after events. Day event hours:10am-6pm. Night event hours: 4pm-Midnight. Call 415-972-2000ext0 for more information.	N/A		
	02ND ST	Intersection	Please refer to Figure 12 of Section 9.4(A) of the DPW Order No. 171,442 for special conditions for excavation in the vicinity of AWSS.	N/A		
	02ND ST	Intersection	Truck Route: Call Cindy Shamban of DPT at 554-2341 for Restriction Information.	N/A		
	02ND ST	Intersection	Downtown Streetscape Zone. Please See Attachment.	N/A	John Kwong or Nick Elsner - (415) 554-5810	
	02ND ST	Intersection	Proposed Excavation.	SF MTA Capital Programs and Costruction	Darton Ito -	Jan 1 2020-Dec 31 2020
	02ND ST	Intersection	Proposed Excavation.	SF MTA SS - Transportatio n Engineering (Capital)	Cathal Hennessy -	Feb 1 2013-Dec 1 2013
	02ND ST	Intersection	Proposed Excavation.	SF Planning	Adam Varat -	Jan 1 2020-Dec 31 2020
	02ND ST	Intersection	Proposed Excavation.	SF Planning	Adam Varat -	Jan 1 2020-Dec 31 2020
	02ND ST	Intersection	Proposed Excavation.	SF Planning	Adam Varat -	Jan 1 2020-Dec 31 2020
	02ND ST	Intersection	Proposed Excavation.	SF Planning	Adam Varat -	Jan 1 2020-Dec 31 2020

Street Name	From St	To St	Message	Job	Contact	Dates
FRANKLIN ST						
	WASHINGTON ST	Intersection	Conflict with existing Street Use Permit.	12B-0071	Refer to Agent - Refer to Agent	Aug 12 2012-Aug 12 2013
	BLACKSTONE CT	LOMBARD ST -	Conflict with existing Street Use Permit.	12B-0117	Refer to Agent - Refer to Agent	Jan 3 2013-Jan 3 2014
	BROADWAY	VALLEJO ST -	Conflict with existing Street Use Permit.	12B-0117	Refer to Agent - Refer to Agent	Jan 3 2013-Jan 3 2014
	CLAY ST	WASHINGTON ST -	Conflict with existing Street Use Permit.	12B-0117	Refer to Agent - Refer to Agent	Jan 3 2013-Jan 3 2014
	FILBERT ST	GREENWICH ST -	Conflict with existing Street Use Permit.	12B-0117	Refer to Agent - Refer to Agent	Jan 3 2013-Jan 3 2014
	GREEN ST	UNION ST -	Conflict with existing Street Use Permit.	12B-0117	Refer to Agent - Refer to Agent	Jan 3 2013-Jan 3 2014
	GREENWICH ST	BLACKSTONE CT -	Conflict with existing Street Use Permit.	12B-0117	Refer to Agent - Refer to Agent	Jan 3 2013-Jan 3 2014
	JACKSON ST	PACIFIC AVE -	Conflict with existing Street Use Permit.	12B-0117	Refer to Agent - Refer to Agent	Jan 3 2013-Jan 3 2014
	LOMBARD ST	Intersection	Conflict with existing Street Use Permit.	12B-0117	Refer to Agent - Refer to Agent	Jan 3 2013-Jan 3 2014
	PACIFIC AVE	BROADWAY -	Conflict with existing Street Use Permit.	12B-0117	Refer to Agent - Refer to Agent	Jan 3 2013-Jan 3 2014
	UNION ST	FILBERT ST -	Conflict with existing Street Use Permit.	12B-0117	Refer to Agent - Refer to Agent	Jan 3 2013-Jan 3 2014
	VALLEJO ST	GREEN ST -	Conflict with existing Street Use Permit.	12B-0117	Refer to Agent - Refer to Agent	Jan 3 2013-Jan 3 2014
	WASHINGTON ST	JACKSON ST -	Conflict with existing Street Use Permit.	12B-0117	Refer to Agent - Refer to Agent	Jan 3 2013-Jan 3 2014
	LOMBARD ST	Intersection	Conflict with existing Street Use Permit.	12B-0120	Refer to Agent - Refer to Agent	Nov 19 2012-Nov 19 2013
	WASHINGTON ST	Intersection	Conflict with existing Street Use Permit.	12TS-0189	Jana Lord 510-446-7234 - Jana Lord 510-446-7234	
	LOMBARD ST	Intersection	Conflict with existing Street Use Permit.	13B-0009	Refer to Agent - Refer to Agent	Apr 17 2013-Apr 17 2014
	LOMBARD ST	Intersection	Conflict with existing Street Use Permit.	13B-0020	Refer to Agent - Refer to Agent	Mar 5 2013-Mar 5 2014
	UNION ST	Intersection	Conflict with existing Street Use Permit.	13B-0020	Refer to Agent - Refer to Agent	Mar 5 2013-Mar 5 2014
	LOMBARD ST	Intersection	Conflict with existing Street Use Permit.	13B-0032	Refer to Agent - Refer to Agent	Apr 2 2013-Apr 1 2014
	LOMBARD ST	Intersection	Conflict with existing Street Use Permit.	13B-0037	Refer to Agent - Refer to Agent	Apr 15 2013-Oct 7 2013
	UNION ST	Intersection	Conflict with existing Street Use Permit.	13B-0037	Refer to Agent - Refer to Agent	Apr 15 2013-Oct 7 2013
	LOMBARD ST	Intersection	Conflict with existing Street Use Permit.	13B-0039	Refer to Agent - Refer to Agent	Jun 17 2013-Aug 1 2013
	LOMBARD ST	Intersection	Conflict with existing Street Use Permit.	13B-0040	Refer to Agent - Refer to Agent	Apr 15 2013-Jan 31 2014
	LOMBARD ST	Intersection	Conflict with existing Street Use Permit.	13B-0075	Refer to Agent - Refer to Agent	Jul 31 2013-Jun 17 2014
	UNION ST	Intersection	Conflict with existing Street Use Permit.	13B-0075	Refer to Agent - Refer to Agent	Jul 31 2013-Jun 17 2014
	LOMBARD ST	Intersection	Conflict with existing Street Use Permit.	13B-0081	Refer to Agent - Refer to Agent	Aug 3 2013-Feb 4 2014

Street Name	From St	To St	Message	Job	Contact	Dates
	VALLEJO ST	Intersection	Conflict with existing excavation permit. It is mandatory that you coordinate all work for joint paving.	13EXC-4059	800-743-5000 - 800-743-5000	Aug 5 2013-Sep 18 2013
	BLACKSTONE CT	LOMBARD ST -	Banners are allowed on this street	N/A		
	BLACKSTONE CT	LOMBARD ST -	DPT Blue Book Traffic Restriction. Time of day during which lanes must be kept clear: EAST 7AM - 9AM 3PM - 7PM MONDAY THROUGH FRIDAY // WEST 7AM - 9AM 3PM - 7PM MONDAY THROUGH FRIDAY	N/A		
	BROADWAY	Intersection	Blocks with Bicycle Route designations require special attention. For details see Section 10 of DPT's Blue Book and Section 6.3 of DPW's Order No. 171.442.	N/A		
	BROADWAY	VALLEJO ST -	DPT Blue Book Traffic Restriction. Time of day during which lanes must be kept clear: EAST 7AM - 9AM 3PM - 7PM MONDAY THROUGH FRIDAY // WEST 7AM - 9AM 3PM - 7PM MONDAY THROUGH FRIDAY	N/A		
	CLAY ST	WASHINGTON ST -	DPT Blue Book Traffic Restriction. Time of day during which lanes must be kept clear: EAST 7AM - 9AM 3PM - 7PM MONDAY THROUGH FRIDAY // WEST 7AM - 9AM 3PM - 7PM MONDAY THROUGH FRIDAY	N/A		
	FILBERT ST	GREENWICH ST -	DPT Blue Book Traffic Restriction. Time of day during which lanes must be kept clear: EAST 7AM - 9AM 3PM - 7PM MONDAY THROUGH FRIDAY // WEST 7AM - 9AM 3PM - 7PM MONDAY THROUGH FRIDAY	N/A		
	GREEN ST	Intersection	Blocks with Bicycle Route designations require special attention. For details see Section 10 of DPT's Blue Book and Section 6.3 of DPW's Order No. 171.442.	N/A		
	GREEN ST	Intersection	Please refer to Figure 12 of Section 9.4(A) of the DPW Order No. 171,442 for special conditions for excavation in the vicinity of AWSS.	N/A		
	GREEN ST	UNION ST -	DPT Blue Book Traffic Restriction. Time of day during which lanes must be kept clear: EAST 7AM - 9AM 3PM - 7PM MONDAY THROUGH FRIDAY // WEST 7AM - 9AM 3PM - 7PM MONDAY THROUGH FRIDAY	N/A		
	GREENWICH ST	BLACKSTONE CT -	DPT Blue Book Traffic Restriction. Time of day during which lanes must be kept clear: EAST 7AM - 9AM 3PM - 7PM MONDAY THROUGH FRIDAY // WEST 7AM - 9AM 3PM - 7PM MONDAY THROUGH FRIDAY	N/A		

Street Name	From St	To St	Message	Job	Contact	Dates
	JACKSON ST	PACIFIC AVE -	DPT Blue Book Traffic Restriction. Time of day during which lanes must be kept clear: EAST 7AM - 9AM 3PM - 7PM MONDAY THROUGH FRIDAY // WEST 7AM - 9AM 3PM - 7PM MONDAY THROUGH FRIDAY	N/A		
	LOMBARD ST	Intersection	Caltrans Jurisdiction call (510) 286-4424.	N/A		
	LOMBARD ST	Intersection	Please refer to Figure 12 of Section 9.4(A) of the DPW Order No. 171,442 for special conditions for excavation in the vicinity of AWSS.	N/A		
	PACIFIC AVE	BROADWAY -	DPT Blue Book Traffic Restriction. Time of day during which lanes must be kept clear: EAST 7AM - 9AM 3PM - 7PM MONDAY THROUGH FRIDAY // WEST 7AM - 9AM 3PM - 7PM MONDAY THROUGH FRIDAY	N/A		
	PACIFIC AVE	Intersection	Please refer to Figure 12 of Section 9.4(A) of the DPW Order No. 171,442 for special conditions for excavation in the vicinity of AWSS.	N/A		
	UNION ST	FILBERT ST -	Banners are allowed on this street	N/A		
	UNION ST	FILBERT ST -	DPT Blue Book Traffic Restriction. Time of day during which lanes must be kept clear: EAST 7AM - 9AM 3PM - 7PM MONDAY THROUGH FRIDAY // WEST 7AM - 9AM 3PM - 7PM MONDAY THROUGH FRIDAY	N/A		
	UNION ST	Intersection	Under G095 requirement, Contractor shall contact Muni Overhead Line Division of any work 10 feet in horizontal or vertical direction of overhead lines. Contact: Tim Lipps @ (415) 554-9227	N/A		
	VALLEJO ST	GREEN ST -	DPT Blue Book Traffic Restriction. Time of day during which lanes must be kept clear: EAST 7AM - 9AM 3PM - 7PM MONDAY THROUGH FRIDAY // WEST 7AM - 9AM 3PM - 7PM MONDAY THROUGH FRIDAY	N/A		
	WASHINGTON ST	JACKSON ST -	DPT Blue Book Traffic Restriction. Time of day during which lanes must be kept clear: EAST 7AM - 9AM 3PM - 7PM MONDAY THROUGH FRIDAY // WEST 7AM - 9AM 3PM - 7PM MONDAY THROUGH FRIDAY	N/A		
	BLACKSTONE CT	LOMBARD ST -	Proposed Paving.	PAVING	Au Bui -	Aug 12 2013-Mar 28 2014
	BROADWAY	Intersection	Proposed Paving.	PAVING	Au Bui -	Aug 12 2013-Mar 28 2014
	BROADWAY	VALLEJO ST -	Proposed Paving.	PAVING	Au Bui -	Aug 12 2013-Mar 28 2014
	CLAY ST	WASHINGTON ST -	Proposed Paving.	PAVING	Au Bui -	Aug 12 2013-Mar 28 2014
	FILBERT ST	GREENWICH ST -	Proposed Paving.	PAVING	Au Bui -	Aug 12 2013-Mar 28 2014
	FILBERT ST	Intersection	Proposed Paving.	PAVING	Au Bui -	Aug 12 2013-Mar 28 2014
	GREEN ST	Intersection	Proposed Paving.	PAVING	Au Bui -	Aug 12 2013-Mar 28 2014

"IMPROVING THE QUALITY OF LIFE IN SAN FRANCISCO" We are dedicated individuals committed to teamwork, customer service and continuous improvement in partnership with the community.

Customer Service

Teamwork

Continuous Improvement

Street Name	From St	To St	Message	Job	Contact	Dates
	GREEN ST	UNION ST -	Proposed Paving.	PAVING	Au Bui -	Aug 12 2013-Mar 28 2014
	GREENWICH ST	BLACKSTONE CT -	Proposed Paving.	PAVING	Au Bui -	Aug 12 2013-Mar 28 2014
	GREENWICH ST	Intersection	Proposed Paving.	PAVING	Au Bui -	Aug 12 2013-Mar 28 2014
	JACKSON ST	Intersection	Proposed Paving.	PAVING	Au Bui -	Aug 12 2013-Mar 28 2014
	JACKSON ST	PACIFIC AVE -	Proposed Paving.	PAVING	Au Bui -	Aug 12 2013-Mar 28 2014
	PACIFIC AVE	BROADWAY -	Proposed Paving.	PAVING	Au Bui -	Aug 12 2013-Mar 28 2014
	PACIFIC AVE	Intersection	Proposed Paving.	PAVING	Au Bui -	Aug 12 2013-Mar 28 2014
	UNION ST	FILBERT ST -	Proposed Paving.	PAVING	Au Bui -	Aug 12 2013-Mar 28 2014
	UNION ST	Intersection	Proposed Paving.	PAVING	Au Bui -	Aug 12 2013-Mar 28 2014
	VALLEJO ST	GREEN ST -	Proposed Paving.	PAVING	Au Bui -	Aug 12 2013-Mar 28 2014
	VALLEJO ST	Intersection	Proposed Paving.	PAVING	Au Bui -	Aug 12 2013-Mar 28 2014
	WASHINGTON ST	Intersection	Proposed Paving.	PAVING	Au Bui -	Aug 12 2013-Mar 28 2014
	WASHINGTON ST	JACKSON ST -	Proposed Paving.	PAVING	Au Bui -	Aug 12 2013-Mar 28 2014
	VALLEJO ST	GREEN ST -	Proposed Excavation.	PG&E	PGE PM -	Jan 1 2020-Dec 31 2020
	GREENWICH ST	Intersection	Proposed Excavation.	SF DPW IDC - Hydraulic	Iqbalbhai Dhapa -	Jul 2 2018-Feb 17 2020
	BROADWAY	Intersection	Proposed Excavation.	SF DPW IDC - Streets & Highways	Au Bui -	Aug 12 2013-Mar 28 2014
	FILBERT ST	Intersection	Proposed Excavation.	SF DPW IDC - Streets & Highways	Au Bui -	Aug 12 2013-Mar 28 2014
	GREEN ST	Intersection	Proposed Excavation.	SF DPW IDC - Streets & Highways	Au Bui -	Aug 12 2013-Mar 28 2014
	GREENWICH ST	Intersection	Proposed Excavation.	SF DPW IDC - Streets & Highways	Au Bui -	Aug 12 2013-Mar 28 2014
	PACIFIC AVE	Intersection	Proposed Excavation.	SF DPW IDC - Streets & Highways	Au Bui -	Aug 12 2013-Mar 28 2014
	VALLEJO ST	Intersection	Proposed Excavation.	SF DPW IDC - Streets & Highways	Au Bui -	Aug 12 2013-Mar 28 2014
	WASHINGTON ST	Intersection	Proposed Excavation.	SF DPW IDC - Streets & Highways	Au Bui -	Aug 12 2013-Mar 28 2014
	WASHINGTON ST	JACKSON ST -	Proposed Excavation.	SF DPW IDC - Streets & Highways	Au Bui -	Aug 12 2013-Mar 28 2014
	BROADWAY	Intersection	Proposed Excavation.	SF MTA Capital Programs and Costruction	Darton Ito -	Jan 1 2020-Dec 31 2020
	LOMBARD ST	Intersection	Proposed Excavation.	SF MTA Capital Programs and Costruction	Darton Ito -	Jan 1 2020-Dec 31 2020
	BROADWAY	Intersection	Proposed Excavation.	SF MTA SS - Transportation Engineering (Capital)	Cathal Hennessy -	Feb 1 2013-Dec 1 2013
	FILBERT ST	Intersection	Proposed Excavation.	SF MTA SS - Transportation Engineering (Capital)	Cathal Hennessy -	Feb 1 2013-Dec 1 2013

Street Name	From St	To St	Message	Job	Contact	Dates
	GREEN ST	Intersection	Proposed Excavation.	SF MTA SS - Transportation Engineering (Capital)	Cathal Hennessy -	Feb 1 2013-Dec 1 2013
	GREENWICH ST	Intersection	Proposed Excavation.	SF MTA SS - Transportation Engineering (Capital)	Cathal Hennessy -	Feb 1 2013-Dec 1 2013
	JACKSON ST	Intersection	Proposed Excavation.	SF MTA SS - Transportation Engineering (Capital)	Cathal Hennessy -	Feb 1 2013-Dec 1 2013
	LOMBARD ST	Intersection	Proposed Excavation.	SF MTA SS - Transportation Engineering (Capital)	Cathal Hennessy -	Feb 1 2013-Dec 1 2013
	PACIFIC AVE	Intersection	Proposed Excavation.	SF MTA SS - Transportation Engineering (Capital)	Cathal Hennessy -	Feb 1 2013-Dec 1 2013
	UNION ST	Intersection	Proposed Excavation.	SF MTA SS - Transportation Engineering (Capital)	Cathal Hennessy -	Feb 1 2013-Dec 1 2013
	VALLEJO ST	Intersection	Proposed Excavation.	SF MTA SS - Transportation Engineering (Capital)	Cathal Hennessy -	Feb 1 2013-Dec 1 2013
	WASHINGTON ST	Intersection	Proposed Excavation.	SF MTA SS - Transportation Engineering (Capital)	Cathal Hennessy -	Feb 1 2013-Dec 1 2013
	GREEN ST	UNION ST -	Sidewalk Paving to be done by SIRP Process	SIRP Work Order	LC General -	
	LOMBARD ST	Intersection	Prior to performing any construction, all CCSF survey monuments shall be referenced by a licensed Land Surveyor on a Corner Record or a Record of Survey, if any construction will take place within 10ft of the monument. For any questions, please call Mapping at #554-5827	Stone or Concrete Monument		
GREEN ST						
	FRANKLIN ST	Intersection	Blocks with Bicycle Route designations require special attention. For details see Section 10 of DPT's Blue Book and Section 6.3 of DPW's Order No. 171.442.	N/A		
	FRANKLIN ST	Intersection	Please refer to Figure 12 of Section 9.4(A) of the DPW Order No. 171,442 for special conditions for excavation in the vicinity of AWSS.	N/A		
	FRANKLIN ST	Intersection	Proposed Paving.	PAVING	Au Bui -	Aug 12 2013-Mar 28 2014
	FRANKLIN ST	Intersection	Proposed Excavation.	SF DPW IDC - Streets & Highways	Au Bui -	Aug 12 2013-Mar 28 2014
	FRANKLIN ST	Intersection	Proposed Excavation.	SF MTA SS - Transportation Engineering (Capital)	Cathal Hennessy -	Feb 1 2013-Dec 1 2013

Street Name	From St	To St	Message	Job	Contact	Dates
GREENWICH ST						
	FRANKLIN ST	Intersection	Proposed Paving.	PAVING	Au Bui -	Aug 12 2013-Mar 28 2014
	FRANKLIN ST	Intersection	Proposed Excavation.	SF DPW IDC - Hydraulic	Iqbalbhai Dhapa -	Jul 2 2018-Feb 17 2020
	FRANKLIN ST	Intersection	Proposed Excavation.	SF DPW IDC - Streets & Highways	Au Bui -	Aug 12 2013-Mar 28 2014
	FRANKLIN ST	Intersection	Proposed Excavation.	SF MTA SS - Transportation Engineering (Capital)	Cathal Hennessy -	Feb 1 2013-Dec 1 2013
HARRISON ST						
	02ND ST	Intersection	Conflict with existing Street Use Permit.	12B-0115	Refer to Agent - Refer to Agent	Jan 23 2013-Jan 23 2014
	02ND ST	Intersection	Conflict with existing Street Use Permit.	13B-0020	Refer to Agent - Refer to Agent	Mar 5 2013-Mar 5 2014
	02ND ST	Intersection	Conflict with existing Street Use Permit.	13B-0031	Refer to Agent - Refer to Agent	Apr 2 2013-Sep 30 2013
	02ND ST	Intersection	Conflict with existing Street Use Permit.	13B-0032	Refer to Agent - Refer to Agent	Apr 2 2013-Apr 1 2014
	02ND ST	Intersection	Conflict with existing Street Use Permit.	13B-0042	Refer to Agent - Refer to Agent	Apr 29 2013-Apr 29 2014
	02ND ST	Intersection	Prior to performing any construction, all CCSF survey monuments shall be referenced by a licensed Land Surveyor on a Corner Record or a Record of Survey, if any construction will take place within 10ft of the monument. For any questions, please call Mapping at #554-5827	Lead Plug and Brass Tack		
	02ND ST	Intersection	Blocks with Bicycle Route designations require special attention. For details see Section 10 of DPT's Blue Book and Section 6.3 of DPW's Order No. 171.442.	N/A		
	02ND ST	Intersection	No construction allowed in streets on game days at PacBell Park 2 hours before and until 2 hours after events. Day event hours:10am-6pm. Night event hours: 4pm-Midnight. Call 415-972-2000ext0 for more information.	N/A		
	02ND ST	Intersection	Please refer to Figure 12 of Section 9.4(A) of the DPW Order No. 171,442 for special conditions for excavation in the vicinity of AWSS.	N/A		
	02ND ST	Intersection	Truck Route: Call Cindy Shamban of DPT at 554-2341 for Restriction Information.	N/A		
	02ND ST	Intersection	Under G095 requirement, Contractor shall contact Muni Overhead Line Division of any work 10 feet in horizontal or vertical direction of overhead lines. Contact: Tim Lipps @ (415) 554-9227	N/A		

Street Name	From St	To St	Message	Job	Contact	Dates
	02ND ST	Intersection	Proposed Excavation.	SF MTA Capital Programs and Costruction	Darton Ito -	Jan 1 2020-Dec 31 2020
	02ND ST	Intersection	Proposed Excavation.	SF MTA SS - Transportatio n Engineering (Capital)	Cathal Hennessy -	Feb 1 2013-Dec 1 2013
	02ND ST	Intersection	Proposed Excavation.	SF Planning	Adam Varat -	Jan 1 2020-Dec 31 2020
	02ND ST	Intersection	Proposed Excavation.	SF Planning	Adam Varat -	Jan 1 2020-Dec 31 2020
	02ND ST	Intersection	Proposed Excavation.	SF Planning	Adam Varat -	Jan 1 2020-Dec 31 2020
	02ND ST	Intersection	Prior to performing any construction, all CCSF survey monuments shall be referenced by a licensed Land Surveyor on a Corner Record or a Record of Survey, if any construction will take place within 10ft of the monument. For any questions, please call Mapping at #554-5827	Stone or Concrete Monument		
HOWARD ST						
	02ND ST	Intersection	Conflict with existing Street Use Permit.	12B-0071	Refer to Agent - Refer to Agent	Aug 12 2012-Aug 12 2013
	02ND ST	Intersection	Conflict with existing Street Use Permit.	12B-0072	Refer to Agent - Refer to Agent	Aug 17 2012-Aug 17 2013
	02ND ST	Intersection	Conflict with existing Street Use Permit.	12B-0115	Refer to Agent - Refer to Agent	Jan 23 2013-Jan 23 2014
	02ND ST	Intersection	Conflict with existing Street Use Permit.	12ECN-1003	Refer to Agent - Refer to Agent	Oct 3 2012-
	02ND ST	Intersection	Conflict with existing Street Use Permit.	13B-0032	Refer to Agent - Refer to Agent	Apr 2 2013-Apr 1 2014
	02ND ST	Intersection	Conflict with existing Street Use Permit.	13B-0033	Refer to Agent - Refer to Agent	Apr 12 2013-Aug 31 2013
	02ND ST	Intersection	Conflict with existing Street Use Permit.	13B-0037	Refer to Agent - Refer to Agent	Apr 15 2013-Oct 7 2013
	02ND ST	Intersection	Conflict with existing Street Use Permit.	13B-0042	Refer to Agent - Refer to Agent	Apr 29 2013-Apr 29 2014
	02ND ST	Intersection	Conflict with existing Street Use Permit.	13B-0086	Refer to Agent - Refer to Agent	Sep 2 2013-Oct 28 2013
	02ND ST	Intersection	Prior to performing any construction, all CCSF survey monuments shall be referenced by a licensed Land Surveyor on a Corner Record or a Record of Survey, if any construction will take place within 10ft of the monument. For any questions, please call Mapping at #554-5827	Lead Plug and Brass Tack		
	02ND ST	Intersection	Blocks with Bicycle Route designations require special attention. For details see Section 10 of DPT's Blue Book and Section 6.3 of DPW's Order No. 171.442.	N/A		

Street Name	From St	To St	Message	Job	Contact	Dates
	02ND ST	Intersection	No construction allowed in streets on game days at PacBell Park 2 hours before and until 2 hours after events. Day event hours:10am-6pm. Night event hours: 4pm-Midnight. Call 415-972-2000ext0 for more information.	N/A		
	02ND ST	Intersection	Please refer to Figure 12 of Section 9.4(A) of the DPW Order No. 171,442 for special conditions for excavation in the vicinity of AWSS.	N/A		
	02ND ST	Intersection	Truck Route: Call Cindy Shamban of DPT at 554-2341 for Restriction Information.	N/A		
	02ND ST	Intersection	Under G095 requirement, Contractor shall contact Muni Overhead Line Division of any work 10 feet in horizontal or vertical direction of overhead lines. Contact: Tim Lipps @ (415) 554-9227	N/A		
	02ND ST	Intersection	Downtown Streetscape Zone. Please See Attachment.	N/A	John Kwong or Nick Elsner - (415) 554-5810	
	02ND ST	Intersection	Proposed Excavation.	SF MTA Capital Programs and Costruction	Darton Ito -	Jan 1 2020-Dec 31 2020
	02ND ST	Intersection	Proposed Excavation.	SF MTA SS - Transportation Engineering (Capital)	Cathal Hennessy -	Feb 1 2013-Dec 1 2013
	02ND ST	Intersection	Proposed Excavation.	SF Planning	Adam Varat -	Jan 1 2020-Dec 31 2020
	02ND ST	Intersection	Proposed Excavation.	SF Planning	Adam Varat -	Jan 1 2020-Dec 31 2020
	02ND ST	Intersection	Proposed Excavation.	SF Planning	Adam Varat -	Jan 1 2020-Dec 31 2020
	02ND ST	Intersection	Prior to performing any construction, all CCSF survey monuments shall be referenced by a licensed Land Surveyor on a Corner Record or a Record of Survey, if any construction will take place within 10ft of the monument. For any questions, please call Mapping at #554-5827	Stone or Concrete Monument		
JACKSON ST						
	FRANKLIN ST	Intersection	Proposed Paving.	PAVING	Au Bui -	Aug 12 2013-Mar 28 2014
	FRANKLIN ST	Intersection	Proposed Excavation.	SF MTA SS - Transportation Engineering (Capital)	Cathal Hennessy -	Feb 1 2013-Dec 1 2013
JESSIE ST						
	02ND ST	Intersection	Conflict with existing Street Use Permit.	12B-0115	Refer to Agent - Refer to Agent	Jan 23 2013-Jan 23 2014
	02ND ST	Intersection	Blocks with Bicycle Route designations require special attention. For details see Section 10 of DPT's Blue Book and Section 6.3 of DPW's Order No. 171.442.	N/A		

Street Name	From St	To St	Message	Job	Contact	Dates
	02ND ST	Intersection	No construction allowed in streets on game days at PacBell Park 2 hours before and until 2 hours after events. Day event hours:10am-6pm. Night event hours: 4pm-Midnight. Call 415-972-2000ext0 for more information.	N/A		
	02ND ST	Intersection	Please refer to Figure 12 of Section 9.4(A) of the DPW Order No. 171,442 for special conditions for excavation in the vicinity of AWSS.	N/A		
	02ND ST	Intersection	Downtown Streetscape Zone. Please See Attachment.	N/A	John Kwong or Nick Elsner - (415) 554-5810	
	02ND ST	Intersection	Proposed Excavation.	SF MTA Capital Programs and Costruction	Darton Ito -	Jan 1 2020-Dec 31 2020
	02ND ST	Intersection	Proposed Excavation.	SF MTA SS - Transportatio n Engineering (Capital)	Cathal Hennessy -	Feb 1 2013-Dec 1 2013
	02ND ST	Intersection	Proposed Excavation.	SF Planning	Adam Varat -	Jan 1 2020-Dec 31 2020
LOMBARD ST						
	FRANKLIN ST	Intersection	Conflict with existing Street Use Permit.	12B-0117	Refer to Agent - Refer to Agent	Jan 3 2013-Jan 3 2014
	FRANKLIN ST	Intersection	Conflict with existing Street Use Permit.	12B-0120	Refer to Agent - Refer to Agent	Nov 19 2012-Nov 19 2013
	FRANKLIN ST	Intersection	Conflict with existing Street Use Permit.	13B-0009	Refer to Agent - Refer to Agent	Apr 17 2013-Apr 17 2014
	FRANKLIN ST	Intersection	Conflict with existing Street Use Permit.	13B-0020	Refer to Agent - Refer to Agent	Mar 5 2013-Mar 5 2014
	FRANKLIN ST	Intersection	Conflict with existing Street Use Permit.	13B-0032	Refer to Agent - Refer to Agent	Apr 2 2013-Apr 1 2014
	FRANKLIN ST	Intersection	Conflict with existing Street Use Permit.	13B-0037	Refer to Agent - Refer to Agent	Apr 15 2013-Oct 7 2013
	FRANKLIN ST	Intersection	Conflict with existing Street Use Permit.	13B-0039	Refer to Agent - Refer to Agent	Jun 17 2013-Aug 1 2013
	FRANKLIN ST	Intersection	Conflict with existing Street Use Permit.	13B-0040	Refer to Agent - Refer to Agent	Apr 15 2013-Jan 31 2014
	FRANKLIN ST	Intersection	Conflict with existing Street Use Permit.	13B-0075	Refer to Agent - Refer to Agent	Jul 31 2013-Jun 17 2014
	FRANKLIN ST	Intersection	Conflict with existing Street Use Permit.	13B-0081	Refer to Agent - Refer to Agent	Aug 3 2013-Feb 4 2014
	FRANKLIN ST	Intersection	Caltrans Jurisdiction call (510) 286-4424.	N/A		
	FRANKLIN ST	Intersection	Please refer to Figure 12 of Section 9.4(A) of the DPW Order No. 171,442 for special conditions for excavation in the vicinity of AWSS.	N/A		
	FRANKLIN ST	Intersection	Proposed Excavation.	SF MTA Capital Programs and Costruction	Darton Ito -	Jan 1 2020-Dec 31 2020
	FRANKLIN ST	Intersection	Proposed Excavation.	SF MTA SS - Transportatio n Engineering (Capital)	Cathal Hennessy -	Feb 1 2013-Dec 1 2013

Street Name	From St	To St	Message	Job	Contact	Dates
	FRANKLIN ST	Intersection	Prior to performing any construction, all CCSF survey monuments shall be referenced by a licensed Land Surveyor on a Corner Record or a Record of Survey, if any construction will take place within 10ft of the monument. For any questions, please call Mapping at #554-5827	Stone or Concrete Monument		
MINNA ST						
	02ND ST	Intersection	Conflict with existing Street Use Permit.	12B-0115	Refer to Agent - Refer to Agent	Jan 23 2013-Jan 23 2014
	02ND ST	Intersection	Conflict with existing Street Use Permit.	13B-0032	Refer to Agent - Refer to Agent	Apr 2 2013-Apr 1 2014
	02ND ST	Intersection	Conflict with existing Street Use Permit.	13B-0042	Refer to Agent - Refer to Agent	Apr 29 2013-Apr 29 2014
	02ND ST	Intersection	Blocks with Bicycle Route designations require special attention. For details see Section 10 of DPT's Blue Book and Section 6.3 of DPW's Order No. 171.442.	N/A		
	02ND ST	Intersection	No construction allowed in streets on game days at PacBell Park 2 hours before and until 2 hours after events. Day event hours:10am-6pm. Night event hours: 4pm-Midnight. Call 415-972-2000ext0 for more information.	N/A		
	02ND ST	Intersection	Please refer to Figure 12 of Section 9.4(A) of the DPW Order No. 171,442 for special conditions for excavation in the vicinity of AWSS.	N/A		
	02ND ST	Intersection	Downtown Streetscape Zone. Please See Attachment.	N/A	John Kwong or Nick Elsner - (415) 554-5810	
	02ND ST	Intersection	Proposed Excavation.	SF MTA Capital Programs and Costruction	Darton Ito -	Jan 1 2020-Dec 31 2020
	02ND ST	Intersection	Proposed Excavation.	SF MTA SS - Transportation Engineering (Capital)	Cathal Hennessy -	Feb 1 2013-Dec 1 2013
	02ND ST	Intersection	Proposed Excavation.	SF Planning	Adam Varat -	Jan 1 2020-Dec 31 2020
MISSION ST						
	02ND ST	Intersection	Conflict with existing Street Use Permit.	12B-0072	Refer to Agent - Refer to Agent	Aug 17 2012-Aug 17 2013
	02ND ST	Intersection	Conflict with existing Street Use Permit.	12B-0095	Refer to Agent - Refer to Agent	Sep 19 2012-Sep 19 2013
	02ND ST	Intersection	Conflict with existing Street Use Permit.	12B-0115	Refer to Agent - Refer to Agent	Jan 23 2013-Jan 23 2014
	02ND ST	Intersection	Conflict with existing Street Use Permit.	12B-0124	Refer to Agent - Refer to Agent	Nov 16 2012-Nov 16 2013
	02ND ST	Intersection	Conflict with existing Street Use Permit.	13B-0031	Refer to Agent - Refer to Agent	Apr 2 2013-Sep 30 2013
	02ND ST	Intersection	Conflict with existing Street Use Permit.	13B-0032	Refer to Agent - Refer to Agent	Apr 2 2013-Apr 1 2014

Street Name	From St	To St	Message	Job	Contact	Dates
	02ND ST	Intersection	Conflict with existing Street Use Permit.	13B-0086	Refer to Agent - Refer to Agent	Sep 2 2013-Oct 28 2013
	02ND ST	Intersection	Blocks with Bicycle Route designations require special attention. For details see Section 10 of DPT's Blue Book and Section 6.3 of DPW's Order No. 171.442.	N/A		
	02ND ST	Intersection	No construction allowed in streets on game days at PacBell Park 2 hours before and until 2 hours after events. Day event hours:10am-6pm. Night event hours: 4pm-Midnight. Call 415-972-2000ext0 for more information.	N/A		
	02ND ST	Intersection	Please refer to Figure 12 of Section 9.4(A) of the DPW Order No. 171,442 for special conditions for excavation in the vicinity of AWSS.	N/A		
	02ND ST	Intersection	Under G095 requirement, Contractor shall contact Muni Overhead Line Division of any work 10 feet in horizontal or vertical direction of overhead lines. Contact: Tim Lipps @ (415) 554-9227	N/A		
	02ND ST	Intersection	Downtown Streetscape Zone. Please See Attachment.	N/A	John Kwong or Nick Elsner - (415) 554-5810	
	02ND ST	Intersection	Please see special requirements for work in Moscone Center and call Mike Roach @ 974-4001 for events.	N/A	Tim Comice - (415) 974-4050	
	02ND ST	Intersection	Proposed Excavation.	SF MTA Capital Programs and Costruction	Darton Ito -	Jan 1 2020-Dec 31 2020
	02ND ST	Intersection	Proposed Excavation.	SF MTA Capital Programs and Costruction	Darton Ito -	Jan 1 2020-Dec 31 2020
	02ND ST	Intersection	Proposed Excavation.	SF MTA SS - Transportatio n Engineering (Capital)	Cathal Hennessy -	Feb 1 2013-Dec 1 2013
	02ND ST	Intersection	Proposed Excavation.	SF Planning	Adam Varat -	Jan 1 2020-Dec 31 2020
	02ND ST	Intersection	Proposed Excavation.	SF Planning	Adam Varat -	Jan 1 2020-Dec 31 2020
	02ND ST	Intersection	Prior to performing any construction, all CCSF survey monuments shall be referenced by a licensed Land Surveyor on a Corner Record or a Record of Survey, if any construction will take place within 10ft of the monument. For any questions, please call Mapping at #554-5827	Stone or Concrete Monument		
NATOMA ST						
	02ND ST	Intersection	Conflict with existing Street Use Permit.	12B-0115	Refer to Agent - Refer to Agent	Jan 23 2013-Jan 23 2014
	02ND ST	Intersection	Conflict with existing Street Use Permit.	13B-0032	Refer to Agent - Refer to Agent	Apr 2 2013-Apr 1 2014

Street Name	From St	To St	Message	Job	Contact	Dates
	02ND ST	Intersection	Blocks with Bicycle Route designations require special attention. For details see Section 10 of DPT's Blue Book and Section 6.3 of DPW's Order No. 171.442.	N/A		
	02ND ST	Intersection	No construction allowed in streets on game days at PacBell Park 2 hours before and until 2 hours after events. Day event hours:10am-6pm. Night event hours: 4pm-Midnight. Call 415-972-2000ext0 for more information.	N/A		
	02ND ST	Intersection	Please refer to Figure 12 of Section 9.4(A) of the DPW Order No. 171,442 for special conditions for excavation in the vicinity of AWSS.	N/A		
	02ND ST	Intersection	Downtown Streetscape Zone. Please See Attachment.	N/A	John Kwong or Nick Elsner - (415) 554-5810	
	02ND ST	Intersection	Proposed Excavation.	SF MTA Capital Programs and Costruction	Darton Ito -	Jan 1 2020-Dec 31 2020
	02ND ST	Intersection	Proposed Excavation.	SF MTA SS - Transportatio n Engineering (Capital)	Cathal Hennessy -	Feb 1 2013-Dec 1 2013
	02ND ST	Intersection	Proposed Excavation.	SF Planning	Adam Varat -	Jan 1 2020-Dec 31 2020
	02ND ST	Intersection	Proposed Excavation.	SF Planning	Adam Varat -	Jan 1 2020-Dec 31 2020
PACIFIC AVE						
	FRANKLIN ST	Intersection	Please refer to Figure 12 of Section 9.4(A) of the DPW Order No. 171,442 for special conditions for excavation in the vicinity of AWSS.	N/A		
	VAN NESS AVE	FRANKLIN ST -	DPT Blue Book Traffic Restriction. Time of day during which lanes must be kept clear: NORTH 7AM - 9AM 3PM - 7PM MONDAY THROUGH FRIDAY // SOUTH 7AM - 9AM 3PM - 7PM MONDAY THROUGH FRIDAY	N/A		
	VAN NESS AVE	FRANKLIN ST -	Please refer to Figure 12 of Section 9.4(A) of the DPW Order No. 171,442 for special conditions for excavation in the vicinity of AWSS.	N/A		
	FRANKLIN ST	Intersection	Proposed Paving.	PAVING	Au Bui -	Aug 12 2013-Mar 28 2014
	FRANKLIN ST	Intersection	Proposed Excavation.	SF DPW IDC - Streets & Highways	Au Bui -	Aug 12 2013-Mar 28 2014
	FRANKLIN ST	Intersection	Proposed Excavation.	SF MTA SS - Transportatio n Engineering (Capital)	Cathal Hennessy -	Feb 1 2013-Dec 1 2013
STEVENSON ST						
	02ND ST	Intersection	Conflict with existing Street Use Permit.	12B-0115	Refer to Agent - Refer to Agent	Jan 23 2013-Jan 23 2014

Street Name	From St	To St	Message	Job	Contact	Dates
	02ND ST	Intersection	Blocks with Bicycle Route designations require special attention. For details see Section 10 of DPT's Blue Book and Section 6.3 of DPW's Order No. 171.442.	N/A		
	02ND ST	Intersection	No construction allowed in streets on game days at PacBell Park 2 hours before and until 2 hours after events. Day event hours:10am-6pm. Night event hours: 4pm-Midnight. Call 415-972-2000ext0 for more information.	N/A		
	02ND ST	Intersection	Please refer to Figure 12 of Section 9.4(A) of the DPW Order No. 171,442 for special conditions for excavation in the vicinity of AWSS.	N/A		
	02ND ST	Intersection	Downtown Streetscape Zone. Please See Attachment.	N/A	John Kwong or Nick Elsner - (415) 554-5810	
	02ND ST	Intersection	Proposed Excavation.	SF MTA Capital Programs and Costruction	Darton Ito -	Jan 1 2020-Dec 31 2020
	02ND ST	Intersection	Proposed Excavation.	SF MTA SS - Transportatio n Engineering (Capital)	Cathal Hennessy -	Feb 1 2013-Dec 1 2013
	02ND ST	Intersection	Proposed Excavation.	SF Planning	Adam Varat -	Jan 1 2020-Dec 31 2020
STILLMAN ST						
	02ND ST	Intersection	Conflict with existing Street Use Permit.	12B-0115	Refer to Agent - Refer to Agent	Jan 23 2013-Jan 23 2014
	02ND ST	Intersection	Conflict with existing Street Use Permit.	13B-0020	Refer to Agent - Refer to Agent	Mar 5 2013-Mar 5 2014
	02ND ST	Intersection	Conflict with existing Street Use Permit.	13B-0032	Refer to Agent - Refer to Agent	Apr 2 2013-Apr 1 2014
	02ND ST	Intersection	Blocks with Bicycle Route designations require special attention. For details see Section 10 of DPT's Blue Book and Section 6.3 of DPW's Order No. 171.442.	N/A		
	02ND ST	Intersection	Caltrans Jurisdiction call (510) 286-4424.	N/A		
	02ND ST	Intersection	No construction allowed in streets on game days at PacBell Park 2 hours before and until 2 hours after events. Day event hours:10am-6pm. Night event hours: 4pm-Midnight. Call 415-972-2000ext0 for more information.	N/A		
	02ND ST	Intersection	Please refer to Figure 12 of Section 9.4(A) of the DPW Order No. 171,442 for special conditions for excavation in the vicinity of AWSS.	N/A		
	02ND ST	Intersection	Truck Route: Call Cindy Shamban of DPT at 554-2341 for Restriction Information.	N/A		

Street Name	From St	To St	Message	Job	Contact	Dates
	02ND ST	Intersection	Under G095 requirement, Contractor shall contact Muni Overhead Line Division of any work 10 feet in horizontal or vertical direction of overhead lines. Contact: Tim Lipps @ (415) 554-9227	N/A		
	02ND ST	Intersection	Proposed Excavation.	SF MTA Capital Programs and Costruction	Darton Ito -	Jan 1 2020-Dec 31 2020
	02ND ST	Intersection	Proposed Excavation.	SF MTA SS - Transportatio n Engineering (Capital)	Cathal Hennessy -	Feb 1 2013-Dec 1 2013
	02ND ST	Intersection	Proposed Excavation.	SF Planning	Adam Varat -	Jan 1 2020-Dec 31 2020
	02ND ST	Intersection	Proposed Excavation.	SF Planning	Adam Varat -	Jan 1 2020-Dec 31 2020
	02ND ST	Intersection	Proposed Excavation.	Transbay	Cory Traylor -	Apr 15 2013-Jul 4 2014
TEHAMA ST						
	02ND ST	Intersection	Conflict with existing Street Use Permit.	12B-0115	Refer to Agent - Refer to Agent	Jan 23 2013-Jan 23 2014
	02ND ST	Intersection	Conflict with existing Street Use Permit.	13B-0032	Refer to Agent - Refer to Agent	Apr 2 2013-Apr 1 2014
	02ND ST	Intersection	Blocks with Bicycle Route designations require special attention. For details see Section 10 of DPT's Blue Book and Section 6.3 of DPW's Order No. 171.442.	N/A		
	02ND ST	Intersection	No construction allowed in streets on game days at PacBell Park 2 hours before and until 2 hours after events. Day event hours:10am-6pm. Night event hours: 4pm-Midnight. Call 415-972-2000ext0 for more information.	N/A		
	02ND ST	Intersection	Please refer to Figure 12 of Section 9.4(A) of the DPW Order No. 171,442 for special conditions for excavation in the vicinity of AWSS.	N/A		
	02ND ST	Intersection	Truck Route: Call Cindy Shamban of DPT at 554-2341 for Restriction Information.	N/A		
	02ND ST	Intersection	Downtown Streetscape Zone. Please See Attachment.	N/A	John Kwong or Nick Elsner - (415) 554-5810	
	02ND ST	Intersection	Proposed Excavation.	SF MTA Capital Programs and Costruction	Darton Ito -	Jan 1 2020-Dec 31 2020
	02ND ST	Intersection	Proposed Excavation.	SF MTA SS - Transportatio n Engineering (Capital)	Cathal Hennessy -	Feb 1 2013-Dec 1 2013
	02ND ST	Intersection	Proposed Excavation.	SF Planning	Adam Varat -	Jan 1 2020-Dec 31 2020
	02ND ST	Intersection	Proposed Excavation.	SF Planning	Adam Varat -	Jan 1 2020-Dec 31 2020
UNION ST						
	FRANKLIN ST	GOUGH ST -	Conflict with existing Street Use Permit.	12B-0117	Refer to Agent - Refer to Agent	Jan 3 2013-Jan 3 2014

Street Name	From St	To St	Message	Job	Contact	Dates
	VAN NESS AVE	FRANKLIN ST -	Conflict with existing Street Use Permit.	12B-0117	Refer to Agent - Refer to Agent	Jan 3 2013-Jan 3 2014
	VAN NESS AVE	FRANKLIN ST -	Conflict with existing Street Use Permit.	12TS-0042	Jana Lord 510-446-7234 - Jana Lord 510-446-7234	
	FRANKLIN ST	GOUGH ST -	Conflict with existing Street Use Permit.	13B-0020	Refer to Agent - Refer to Agent	Mar 5 2013-Mar 5 2014
	FRANKLIN ST	Intersection	Conflict with existing Street Use Permit.	13B-0020	Refer to Agent - Refer to Agent	Mar 5 2013-Mar 5 2014
	FRANKLIN ST	GOUGH ST -	Conflict with existing Street Use Permit.	13B-0025	Refer to Agent - Refer to Agent	Apr 1 2013-Apr 1 2014
	VAN NESS AVE	FRANKLIN ST -	Conflict with existing Street Use Permit.	13B-0025	Refer to Agent - Refer to Agent	Apr 1 2013-Apr 1 2014
	FRANKLIN ST	GOUGH ST -	Conflict with existing Street Use Permit.	13B-0037	Refer to Agent - Refer to Agent	Apr 15 2013-Oct 7 2013
	FRANKLIN ST	Intersection	Conflict with existing Street Use Permit.	13B-0037	Refer to Agent - Refer to Agent	Apr 15 2013-Oct 7 2013
	VAN NESS AVE	FRANKLIN ST -	Conflict with existing Street Use Permit.	13B-0037	Refer to Agent - Refer to Agent	Apr 15 2013-Oct 7 2013
	FRANKLIN ST	GOUGH ST -	Conflict with existing Street Use Permit.	13B-0052	Refer to Agent - Refer to Agent	Jun 10 2013-Sep 30 2013
	VAN NESS AVE	FRANKLIN ST -	Conflict with existing Street Use Permit.	13B-0052	Refer to Agent - Refer to Agent	Jun 10 2013-Sep 30 2013
	FRANKLIN ST	GOUGH ST -	Conflict with existing Street Use Permit.	13B-0075	Refer to Agent - Refer to Agent	Jul 31 2013-Jun 17 2014
	FRANKLIN ST	Intersection	Conflict with existing Street Use Permit.	13B-0075	Refer to Agent - Refer to Agent	Jul 31 2013-Jun 17 2014
	VAN NESS AVE	FRANKLIN ST -	Conflict with existing Street Use Permit.	13B-0075	Refer to Agent - Refer to Agent	Jul 31 2013-Jun 17 2014
	FRANKLIN ST	GOUGH ST -	Banners are allowed on this street	N/A		
	FRANKLIN ST	GOUGH ST -	DPT Blue Book Traffic Restriction. Time of day during which lanes must be kept clear: NORTH 4PM - 6PM MONDAY THROUGH FRIDAY // SOUTH 7AM - 9AM MONDAY THROUGH FRIDAY	N/A		
	FRANKLIN ST	GOUGH ST -	Under G095 requirement, Contractor shall contact Muni Overhead Line Division of any work 10 feet in horizontal or vertical direction of overhead lines. Contact: Tim Lipps @ (415) 554-9227	N/A		
	FRANKLIN ST	Intersection	Under G095 requirement, Contractor shall contact Muni Overhead Line Division of any work 10 feet in horizontal or vertical direction of overhead lines. Contact: Tim Lipps @ (415) 554-9227	N/A		
	VAN NESS AVE	FRANKLIN ST -	Banners are allowed on this street	N/A		
	VAN NESS AVE	FRANKLIN ST -	DPT Blue Book Traffic Restriction. Time of day during which lanes must be kept clear: NORTH 4PM - 6PM MONDAY THROUGH FRIDAY // SOUTH 7AM - 9AM MONDAY THROUGH FRIDAY	N/A		

Street Name	From St	To St	Message	Job	Contact	Dates
	VAN NESS AVE	FRANKLIN ST -	Under G095 requirement, Contractor shall contact Muni Overhead Line Division of any work 10 feet in horizontal or vertical direction of overhead lines. Contact: Tim Lipps @ (415) 554-9227	N/A		
	FRANKLIN ST	Intersection	Proposed Paving.	PAVING	Au Bui -	Aug 12 2013-Mar 28 2014
	FRANKLIN ST	GOUGH ST -	Proposed Excavation.	PG&E	PGE PM -	Jan 1 2020-Dec 31 2020
	FRANKLIN ST	Intersection	Proposed Excavation.	SF MTA SS - Transportation Engineering (Capital)	Cathal Hennessy -	Feb 1 2013-Dec 1 2013
	FRANKLIN ST	GOUGH ST -	Sidewalk Paving to be done by SIRP Process	SIRP Work Order	LC General -	
	VAN NESS AVE	FRANKLIN ST -	Sidewalk Paving to be done by SIRP Process	SIRP Work Order	LC General -	
VALLEJO ST						
	FRANKLIN ST	Intersection	Conflict with existing excavation permit. It is mandatory that you coordinate all work for joint paving.	13EXC-4059	800-743-5000 - 800-743-5000	Aug 5 2013-Sep 18 2013
	FRANKLIN ST	Intersection	Proposed Paving.	PAVING	Au Bui -	Aug 12 2013-Mar 28 2014
	FRANKLIN ST	Intersection	Proposed Excavation.	SF DPW IDC - Streets & Highways	Au Bui -	Aug 12 2013-Mar 28 2014
	FRANKLIN ST	Intersection	Proposed Excavation.	SF MTA SS - Transportation Engineering (Capital)	Cathal Hennessy -	Feb 1 2013-Dec 1 2013
WASHINGTON ST						
	FRANKLIN ST	Intersection	Conflict with existing Street Use Permit.	12B-0071	Refer to Agent - Refer to Agent	Aug 12 2012-Aug 12 2013
	VAN NESS AVE	FRANKLIN ST -	Conflict with existing Street Use Permit.	12B-0071	Refer to Agent - Refer to Agent	Aug 12 2012-Aug 12 2013
	FRANKLIN ST	Intersection	Conflict with existing Street Use Permit.	12TS-0189	Jana Lord 510-446-7234 - Jana Lord 510-446-7234	
	VAN NESS AVE	FRANKLIN ST -	Please see special paving requirements for Moratorium Streets.	BSSR		Apr 30 2012-Apr 30 2017
	FRANKLIN ST	Intersection	Proposed Paving.	PAVING	Au Bui -	Aug 12 2013-Mar 28 2014
	VAN NESS AVE	FRANKLIN ST -	Proposed Excavation.	PG&E	PGE PM -	Jan 1 2020-Dec 31 2020
	FRANKLIN ST	Intersection	Proposed Excavation.	SF DPW IDC - Streets & Highways	Au Bui -	Aug 12 2013-Mar 28 2014
	FRANKLIN ST	Intersection	Proposed Excavation.	SF MTA SS - Transportation Engineering (Capital)	Cathal Hennessy -	Feb 1 2013-Dec 1 2013

Curb Ramps

Street	Specification	Direction
02ND ST : FOLSOM ST - Intersection	Required - R - Standard	NorthEast
02ND ST : FOLSOM ST - Intersection	Required - L - Standard	NorthEast
02ND ST : FOLSOM ST - Intersection	Required - L - Standard	NorthWest

"IMPROVING THE QUALITY OF LIFE IN SAN FRANCISCO" We are dedicated individuals committed to teamwork, customer service and continuous improvement in partnership with the community.

Customer Service

Teamwork

Continuous Improvement

Street	Specification	Direction
02ND ST : FOLSOM ST - Intersection	Required - R - Standard	SouthEast
02ND ST : HARRISON ST - Intersection	Required - R - Standard	NorthEast
02ND ST : HARRISON ST - Intersection	Required - L - Standard	NorthEast
02ND ST : HARRISON ST - Intersection	Required - L - Standard	NorthWest
02ND ST : HOWARD ST - Intersection	Required - R - Standard	NorthEast
02ND ST : HOWARD ST - Intersection	Required - L - Standard	NorthEast
02ND ST : HOWARD ST - Intersection	Required - L - Standard	NorthWest
02ND ST : HOWARD ST - Intersection	Required - R - Standard	SouthEast
02ND ST : HOWARD ST - Intersection	Required - L - Standard	SouthEast
02ND ST : HOWARD ST - Intersection	Required - R - Standard	SouthWest
02ND ST : MISSION ST - Intersection	Required - L - Standard	NorthEast
02ND ST : MISSION ST - Intersection	Required - R - Standard	SouthWest
FILBERT ST : FRANKLIN ST - Intersection	Required - L - Standard	NorthEast
FILBERT ST : FRANKLIN ST - Intersection	Required - R - Standard	SouthEast
FILBERT ST : FRANKLIN ST - Intersection	Required - L - Standard	SouthEast
FILBERT ST : FRANKLIN ST - Intersection	Required - R - Standard	SouthWest
FRANKLIN ST : GREEN ST - Intersection	Required - L - Standard	NorthEast
FRANKLIN ST : GREEN ST - Intersection	Required - R - Standard	SouthEast
FRANKLIN ST : GREEN ST - Intersection	Required - L - Standard	SouthEast
FRANKLIN ST : GREEN ST - Intersection	Required - R - Standard	SouthWest
FRANKLIN ST : PACIFIC AVE - Intersection	Required - R - Standard	NorthEast
FRANKLIN ST : PACIFIC AVE - Intersection	Required - L - Standard	NorthEast
FRANKLIN ST : PACIFIC AVE - Intersection	Required - L - Standard	NorthWest
FRANKLIN ST : PACIFIC AVE - Intersection	Required - R - Standard	SouthEast
FRANKLIN ST : UNION ST - Intersection	Required - L - Standard	NorthEast
FRANKLIN ST : UNION ST - Intersection	Required - R - Standard	SouthEast
FRANKLIN ST : UNION ST - Intersection	Required - L - Standard	SouthEast
FRANKLIN ST : UNION ST - Intersection	Required - R - Standard	SouthWest
FRANKLIN ST : WASHINGTON ST - Intersection	Required - R - Standard	SouthWest



Department of Public Works
Bureau of Street-Use and Mapping
1155 Market St, 3rd floor
San Francisco, CA 94103

13EXC-3421

Request to Excavate a Moratorium Street

For more information about this permit, please call Bureau of Street-Use & Mapping @ 415 554 5810.

Applicant: Bay Area Lightworks **Received Date:** Jun 28 2013 10:26AM
Contact Person: Bay Area Lightworks
Contact Phone:(415) 725-8838 **Contact Email:**hlee@bayarealightworks.com
Method: Open Cut: Sawcut

Purpose:

Reason: Place Conduit

Description: VAN NESS CORRIDORS - FRANKLIN ST. PROJECT (Part 2) (Contract No. 1900J) (Work locations: Franklin St. between Clay St. to Lombard St. and 02nd St. between Market St. to Bryant St.)

Approved

Denied

WASHINGTON ST: VAN NESS AVE FRANKLIN ST (13433000)

Asphalt Square Footage: 0

Concrete Square Footage: 30

Moratorium Start Date: 4/30/2012

Moratorium End Date: 4/30/2017

Date Service Requested: 8/5/2013

Property Owner Name:

Property Owner Phone:

Recommended By:

Recommended By:

Approved By:

Permit Coordinator

Division Manager
(or designee)

Bureau Manager
(or designee)

No Diagram submitted



14EXC-3487

Utility Excavation Permit

Address : Multiple Locations

Cost: \$4,087.80

Block: Lot: Zip:

Pursuant to Article 2.4 of the Public Works Code in conjunction to DPW Order 178,940 permission, revocable at the will of the Director of Public Works, to excavate and restore the public right-of-way is granted to Permittee.

Bay Area Lightworks

Name: Bay Area Lightworks

Address: 1460 Yosemite Ave. San Francisco, CA 94124

Contact: Lindy Galimba

Phone: 415-822-2336

Conditions

====>Due to the coordinated planned paving schedule on Franklin St. from Clay St. to Lombard St., the full restoration requirements per the excavation code (full lane width restoration) will not be required. Bay Area Lightworks will be allowed to do the standard restoration (place concrete base and hot asphalt concrete flush to the wearing surface) for the size of the excavation (T-trench) only. In-lieu paving payment cost will not be required since this project was coordinated with the paving program.

====>In the review of the plans for excavation, the restoration requirements on 02nd St. from Market St. to Bryant St. shall be to mill and fill all affected lane(s) for the entire length of the blocks. The paving requirements (mill and fill) for all the street segments along 02nd St. from Market St. to Bryant St. will continue thru all the affected intersections maintaining the same width of the paving except for the intersection of 02nd St. and Howard St.. Also, the standard restoration (T-trench) requirement is applicable to all street segments if the trench width of the excavation is greater than 18 inches. (Note: When the excavation deviate from the approved plans, additional restoration requirements are necessary. BSM/DPW will re-evaluate the deviation from the plans and re-establish the restoration requirements.)
[Note: This permit must be coordinated with Permit No. 13EXC-1895 (Van Ness Corridors - Franklin Street Project (Part 1)).

This permit is an extension for Permit No. 13EXC-3421. (06/11/2014)

EmergencyConfirmationNumber

24 Hour / 7 Day Contact: JIM LAU #415-760-9243

Service Address/Project: VAN NESS CORRIDORS - FRANKLIN ST. PROJECT
(Part 2) (Contract No. 1900J) (Work locations: Franklin St. between Clay St. to Lombard St. and 02nd St. between Market St. to Bryant St.)

Start Date 6/20/2014

Permit expires on: 08/19/2014

Purpose Electric

Purpose Traffic Signal

Excavation Reason Place Conduit

Excavation Reason Description Place new electrical conduit and install new traffic signal controller cabinets on various locations for new traffic signal

Method: Open Cut: Sawcut

TrackingNumber1

TrackingNumber2

Project Size 9506

Inspection

The undersigned Permittee hereby agrees to comply with all requirements and conditions noted on this permit

Approved Date : 06/11/2014

When drilling/excavating in sidewalk area, entire flag(s) must be replaced.

Applicant/Permittee

Date

Distribution:
Inside BSM: Utility Inspection

Printed : 7/11/2014 11:39:33 AM Plan Checker

Rene Lopez

STREET EXCAVATION REQUIREMENTS:

1. The permittee shall call Underground Service Alert (U.S.A.), telephone number 1-800-227-2600, 48 hours prior to any excavation.
2. All work including sidewalk and pavement cutting and removal, lagging, excavation, backfill, and sidewalk and pavement restoration shall be done by a licensed paving contractor and in accordance with the requirements of the Standard Specifications of the Bureau of Engineering, Department of Public Works, July 1986 Edition and Department of Public Works Order Nos. 176,707, copy attached.
3.
 - a. DPW Order 181,305, dated 6/17/13, Reinforced Concrete Bus pads, shall be constructed in accordance with SFPDW Standard Plan, File No. 96,607 and SFPDW Standard Specification Section 210 except that the concrete bus pad shall have a minimum compressive strength of 5,000 psi. Concrete bus pads shall be constructed at a minimum thickness of 10 to 12 inches and shall be approximately 10-foot wide.
 - b. DPW Order 181,306 dated 9/26/13, Reinforced concrete sidewalk, shall be constructed in accordance with the SFPDW Standard Plan File No. 96,608 and SFPDW Standard Specification Section 204 with #3 steel reinforced bars at mid-depth of the concrete sidewalk slab.
4. Sidewalk and pavement restoration shall include the replacement of traffic lane and crosswalk striping, parking stall markings, and curb painting that might have been obliterated during street excavation. The permittee shall perform their work under on the following options:
 - a. Have the City forces do the striping and painting work at the permittee's expense. The permittee shall make a deposit with the Department of Parking & Traffic for this purpose in an amount estimated by the Municipal Transportation Agency (MTA) 7th Floor 1 South Van Ness Ave telephone 701-4500, and notify the MTA at least 48 hours in advance of the time the work is to be done.
 - b. Perform the work themselves following instructions available at the Department of Parking & Traffic.
5. The permittee shall submit a non-refundable fee to Bureau of Street-Use and Mapping to pay for City Inspection of the backfill and pavement restoration. At least 48 hours in advance, the permittee shall make arrangements with the Street Improvement Section Inspectors, 554-7149, for an inspection schedule.
6. The permittee shall file and maintain an excavation bond in the sum of \$25,000.00 with the Department of Public Works, to guarantee the maintenance of the pavement in the excavation area for a period of 3 years following the completion of the backfill and pavement restoration pursuant to Article 2.4.40 of the Public Works Code.
7. The permittee shall conduct construction operations in accordance with the requirements of Article 11 of the Traffic Code. The permittee shall contact the MTA 7th Floor 1 South Van Ness Ave telephone 701-4500, for specific restrictions before starting work.
8. The permittee shall obtain the required permits, if any, from regulating agencies of the State of California.
9. The permittee shall verify the locations of any City or public service utility company facilities that may be affected by the work authorized by this permit and shall assume all responsibility for any damage to such facilities. The permittee shall make satisfactory arrangements and payments for any necessary temporary relocation of City or public utility company facilities.
10. The permittee shall pay the required fee for sewer installation permit at the Plumbing Inspection Division, Department of Building Inspection, 1660 Mission Street and arrange for inspection of this work, telephone 558-6054.
11. Concrete form work, planting of trees and pouring of sidewalk and/or curb shall not be performed prior to obtaining a permit from Bureau of Urban Forestry (BUF), telephone: 554-6700.
12. Per DPW Order 178,806, the recycling of Cobble Stones and Granit Curb shall follow as:
 - a. Cobblestones shall be clean of dirt prior to transporting. Extreme care shall be taken during the transporting the cobblestones to minimize damage before delivery to City. The cobblestones shall be neatly and securely placed on pallets so they can be moved about safely after the delivery. The Minimum size of cobblestone shall be 4 inches square (16 square inches). The cobblestones shall be delivered, including off loading, to the lower lot at the Cesar Chavez Street Yard located at 2323 Cesar Chavez Street or at alternative location directed by the Department within the City of San Francisco. Contact the Department forty-eight hours (48 hours) prior to delivery. The Department can be reached at (415) 641-2627.
 - b. Granite Curb shall be neatly and securely placed on pallets so they can be moved about safely after delivery. The Contractor shall exercise care in transporting the granite curb to minimize damage. The length limit of recyclable granite curbs shall be no less than four feet. The granite curb shall be delivered, including off loading, to the back lot at the Griffith Pump Station located at 1105 Thomas Street or at an alternative location directed by the Department within the City of San Francisco. Contact Bureau of Street and Sewer Repair (BSSR) at least forty-eight hours (48 hours) prior to delivery. BSSR can be reached at (415) 695-2087.
13. In consideration of this Permit being issued for the work described in the application, Permittee on its behalf and that of any successor or assign, and on behalf of any lessee, promises and agrees to perform all the terms of this Permit and to comply with all applicable laws, ordinances and regulations.
14. Permittee agrees on its behalf and that of any successor or assign to hold harmless, defend, and indemnify the City and County of San Francisco, including, without limitation, each of its commissions, departments, officers, agents and employees (hereinafter collectively referred to as the "City") from and against any and all losses, liabilities, expenses, claims, demands, injuries, damages, fines, penalties, costs or judgments including, without limitation, attorneys' fees and costs (collectively, "claims") of any kind allegedly arising directly or indirectly from (i) any act by, omission by, or negligence of, Permittee or its subcontractors, or the officers, agents, or employees of either, while engaged in the performance of the work authorized by this Permit, or while in or about the property subject to this Permit for any reason connected in any way whatsoever with the performance of the work authorized by this Permit, or allegedly resulting directly or indirectly from the maintenance or installation of any equipment, facilities or structures authorized under this Permit, (ii) any accident or injury to any contractor or subcontractor, or any officer, agent, or employee of either of them, while engaged in the performance of the work authorized by this Permit, or while in or about the property, for any reason connected with the performance of the work authorized by this Permit, or arising from liens or claims for services rendered or labor or materials furnished in or for the performance of the work authorized by this Permit, (iii) injuries or damages to real or personal property, good will, and persons in, upon or in any way allegedly connected with the work authorized by this Permit from any cause or claims arising at any time, and (iv) any release or discharge, or threatened release or discharge, of any hazardous material caused or allowed by Permittee in, under, on or about the property subject to this Permit or into the environment. As used herein, "hazardous material" means any substance, waste or material which, because of its quantity, concentration of physical or chemical characteristics is deemed by any federal, state, or local governmental authority to pose a present or potential hazard to human health or safety or to the environment.
15. Permittee must hold harmless, indemnify and defend the City regardless of the alleged negligence of the City or any other party, except only for claims resulting directly from the sole negligence or willful misconduct of the City. Permittee specifically acknowledges and agrees that it has an immediate and independent obligation to defend the City from any claim which actually or potentially falls within this indemnity provision, even if the allegations are or may be groundless, false or fraudulent, which obligation arises at the time such claim is tendered to Permittee by the City and continues at all times thereafter. Permittee agrees that the indemnification obligations assumed under this Permit shall survive expiration of the Permit or completion of work.
16. Permittee shall obtain and maintain through the terms of this Permit general liability, automobile liability or workers' compensation insurance as the City deems necessary to protect the City against claims for damages for personal injury, accidental death and property damage allegedly arising from any work done under this Permit. Such insurance shall in no way limit Permittee's indemnity hereunder. Certificates of insurance, in form and with insurers satisfactory to the City, evidencing all coverages above shall be furnished to the City before commencing any operations under this Permit, with complete copies of policies furnished promptly upon City request.
17. The permittee and any permitted successor or assign recognize and understand that this permit may create a possessory interest.

Special Conditions

"IMPROVING THE QUALITY OF LIFE IN SAN FRANCISCO" We are dedicated individuals committed to teamwork, customer service and continuous improvement in partnership with the community.

Customer Service

Teamwork

Continuous Improvement

Conditions

===>NOTES: Per the Public Works Excavation Code:

- 1). ' T ' trench shall be the standard restoration practice for all trenches greater than 18 inches in width. The restoration of the concrete base and pavement will be equal to 1 ft. as measured from the edge of the trench;
- 2). the minimum pavement restoration requirements (mill and fill) for trenches exceeding 25% of the length of the block shall include the restoration of all affected lanes for the entire length of the block. For streets that are not delineated by painted lanes and the width of the excavation is less than thirteen (13) feet, the pavement restoration requirements (mill and fill) shall be for the entire length of the block thirteen (13) feet in width;
- 3). for excavation in the intersection, the restoration shall be to pave all affected quadrants either with the 13 foot rule for streets without delineated traffic lanes unless it is on a Muni route and for streets with multiple delineated traffic lanes in one direction, the restoration shall be limited to the affected lane(s).

===>Per DPW sign specifications, all projects impacting the length of one (1) block face or more will require the installation of a project information sign, for the duration of the project. The project information sign should be located at either end of the project facing oncoming vehicular traffic. For larger projects that exceed five (5) blocks, the project information sign should be placed at five (5) block intervals in both directions. The signage is intended to keep the public informed of the intent of the project, project schedule, contact information and allow for updates as needed.

===>In the event that the proposed excavation is within the crosswalk and falls on the conditions of the curb ramp regulations per DPW Order No. 179,254, an evaluation of the angular returns will be conducted at each end of the affected crosswalk to determine whether the affected curb ramps are built per the current City standards. All curb ramp installation shall comply with ADA requirements.

===>If concrete street, gutter or parking strip is excavated, Bay Area Lightworks shall remove and replace the entire concrete section from construction joint to construction joint. (No new construction joint will be allowed).

===>When drilling/excavating in the sidewalk area, entire sidewalk flag(s) must be replaced to adjacent score lines.

===>Placement or installation of any utility facilities within the curb return area is prohibited per DPW Order No. 175,387.

===>The Department of Public Works approves this permit pursuant to the following special conditions, which the Department of Public Works incorporates into the permit and makes a part thereof.

SPECIAL PERMIT CONDITIONS:

1. Bay Area Lightworks shall coordinate all work with any other construction projects and events known or unforeseen such as to minimize the impact of construction project on the general public and/or event(s).
 2. Bay Area Lightworks shall also comply with Code Section 2.4.50(b)(ii) and (b)(iii), post and maintain notice(s) at the site of the excavation and deliver a written notice to each dwelling unit on the block(s) affected by the excavation at least ten (10) days prior to start of construction.
 3. Bay Area Lightworks shall comply with Code Section 2.4.55(b)(i), such that each excavation will be backfilled and compacted within 120 hours from the time the construction related to the excavation is completed, and immediately place and maintain temporary pavement (cutback) over the excavation(s).
 4. Bay Area Lightworks's work shall be in accordance to all traffic regulations per S.F. Traffic Code (The Blue Book) or with any DPT approved traffic routing plan or DPT special traffic permit.
 5. Bay Area Lightworks shall provide safe access for all pedestrians at all times. Special attention must be paid to provide ingress and egress to businesses and driveways.
 6. Bay Area Lightworks shall coordinate all work with MUNI so as to avoid disruption to MUNI services. Please call Carlos Carrillo of Muni at #567-8745 to coordinate the schedule of work.
 7. Bay Area Lightworks shall coordinate with Muni with regards to relocating bus stops if necessary for pedestrian safety. Please call Carlos Carrillo of Muni at #567-8745 for coordination.
 8. Bay Area Lightworks shall hire SF police officers (when necessary) to control traffic so as to minimize the impact of the construction on the general public.
 9. Bay Area Lightworks shall cooperate and participate in all public outreach and information including community meetings.
 10. Bay Area Lightworks shall replace any existing traffic stripings and markings that are removed or damaged by the work activity with temporary stripings and markings after the restoration of the pavement as specified on the revised Section 6.2 'Pavement Markings' of DPT's 'Blue Book'. Also, Bay Area Lightworks shall pay to DPT the cost of replacing the permanent pavement markings. For any questions, please call Conrad Magat of DPT at (415) 701-4680.
 11. Bay Area Lightworks shall restore all trenches per the Excavation Code and shall be to the satisfaction of the assigned city inspector.
 12. Bay Area Lightworks shall remove all temporary pavement markings including USA marking on both the sidewalk and street at the conclusion of the excavation.
 13. Bay Area Lightworks shall submit compaction test results done by a certified material testing laboratory as required by the excavation code prior to pavement restoration. [NOTE: Per Article 2.4 of the Public Works Code, the required compaction test shall be one (1) set of three (3) compaction tests per one (1) regular city block, or as specified by the DPW assigned inspector. Copies of the compaction test results shall be provided to the assigned DPW inspector.]
- Failure to comply with the above requirements may render this permit void and may subject Bay Area Lightworks to a fine or citation.

===>This job was originally approved under Permit No. 13EXC-3421. All previous special conditions under Permit No. 13EXC-3421 are still valid and applicable to this permit (Permit No. 14EXC-3487). (06/11/2014)

Permit Addresses

14EXC-3487

*RW = RockWheel, SMC = Surface Mounted Cabinets, S/W = Sidewalk Work, DB = Directional Boring, BP= Reinforced Concrete Bus Pad, UB = Reinforced Concrete for Utility Pull Boxes and Curb Ramps

Number of blocks: 51 Total repair size:9506 sqft Total Streetspace:0 Total Sidewalk: sqft

ID	Street Name	From St	To St	Sides	*Other	Asphalt	Concrete	Street Space Feet	Sidewalk Feet
23	02ND ST	HARRISON ST	STILLMAN ST	East	RW : False SMC : False S/W Only : False DB: False BP: False UB: False	550	30	0	
25		DOW PL	HARRISON ST	East	RW : False SMC : False S/W Only : False DB: False BP: False UB: False	550	30	0	
26		FOLSOM ST	DOW PL	East	RW : False SMC : False S/W Only : False DB: False BP: False UB: False	550	30	0	
29		CLEMENTINA ST	FOLSOM ST	East	RW : False SMC : False S/W Only : False DB: False BP: False UB: False	150	0	0	
30		TEHAMA ST	CLEMENTINA ST	East	RW : False SMC : False S/W Only : False DB: False BP: False UB: False	150	0	0	
32		HOWARD ST	TEHAMA ST	East	RW : False SMC : False S/W Only : False DB: False BP: False UB: False	160	0	0	
34		NATOMA ST	HOWARD ST	East	RW : False SMC : False S/W Only : False DB: False BP: False UB: False	350	0	0	

ID	Street Name	From St	To St	Sides	*Other	Asphalt	Concrete	Street Space Feet	Sidewalk Feet
35	02ND ST	MINNA ST	NATOMA ST	East	RW : False SMC : False S/W Only : False DB: False BP: False UB: False	350	0	0	
37		MISSION ST	MINNA ST	East	RW : False SMC : False S/W Only : False DB: False BP: False UB: False	160	30	0	
39		JESSIE ST	MISSION ST	East	RW : False SMC : False S/W Only : False DB: False BP: False UB: False	350	30	0	
40		STEVENSON ST	JESSIE ST	East	RW : False SMC : False S/W Only : False DB: False BP: False UB: False	350	30	0	
42		MARKET ST	STEVENSON ST	East	RW : False SMC : False S/W Only : False DB: False BP: False UB: False	155	30	0	
43		STILLMAN ST	BRYANT ST	East	RW : False SMC : False S/W Only : False DB: False BP: False UB: False	150	30	0	
Total						3975	240	0	
31	CLEMENTINA ST	02ND ST	Intersection	East	RW : False SMC : False S/W Only : False DB: False BP: False UB: False	150	0	0	
Total						150	0	0	
27	DOW PL	02ND ST	Intersection	East	RW : False SMC : False S/W Only : False DB: False BP: False UB: False	60	30	0	
Total						60	30	0	

ID	Street Name	From St	To St	Sides	*Other	Asphalt	Concrete	Street Space Feet	Sidewalk Feet
28	FOLSOM ST	02ND ST	Intersection	East	RW : False SMC : False S/W Only : False DB: False BP: False UB: False	65	60	0	
Total						65	60	0	
1	FRANKLIN ST	CLAY ST	WASHINGTON ST	East	RW : False SMC : False S/W Only : False DB: False BP: False UB: False	255	0	0	
3		WASHINGTON ST	JACKSON ST	East	RW : False SMC : False S/W Only : False DB: False BP: False UB: False	255	30	0	
5		JACKSON ST	PACIFIC AVE	East	RW : False SMC : False S/W Only : False DB: False BP: False UB: False	255	0	0	
7		PACIFIC AVE	BROADWAY	East	RW : False SMC : False S/W Only : False DB: False BP: False UB: False	265	30	0	
8		BROADWAY	Intersection	East	RW : False SMC : False S/W Only : False DB: False BP: False UB: False	80	0	0	
9		BROADWAY	VALLEJO ST	East	RW : False SMC : True S/W Only : False DB: False BP: False UB: False	270	30	0	
11		VALLEJO ST	GREEN ST	East	RW : False SMC : True S/W Only : False DB: False BP: False UB: False	275	30	0	

ID	Street Name	From St	To St	Sides	*Other	Asphalt	Concrete	Street Space Feet	Sidewalk Feet
13	FRANKLIN ST	GREEN ST	UNION ST	East	RW : False SMC : False S/W Only : False DB: False BP: False UB: False	275	0	0	
17		UNION ST	FILBERT ST	East	RW : False SMC : True S/W Only : False DB: False BP: False UB: False	275	30	0	
18		FILBERT ST	Intersection	East	RW : False SMC : False S/W Only : False DB: False BP: False UB: False	60	0	0	
19		FILBERT ST	GREENWICH ST	East	RW : False SMC : True S/W Only : False DB: False BP: False UB: False	275	30	0	
21		GREENWICH ST	BLACKSTONE CT	East	RW : False SMC : False S/W Only : False DB: False BP: False UB: False	148	15	0	
22		BLACKSTONE CT	LOMBARD ST	East	RW : False SMC : False S/W Only : False DB: False BP: False UB: False	148	15	0	
Total						2836	210	0	
12	GREEN ST	FRANKLIN ST	Intersection	East	RW : False SMC : False S/W Only : False DB: False BP: False UB: False	60	30	0	
Total						60	30	0	
20	GREENWICH ST	FRANKLIN ST	Intersection	East	RW : False SMC : False S/W Only : False DB: False BP: False UB: False	60	30	0	
Total						60	30	0	

ID	Street Name	From St	To St	Sides	*Other	Asphalt	Concrete	Street Space Feet	Sidewalk Feet
24	HARRISON ST	02ND ST	Intersection	East	RW : False SMC : False S/W Only : False DB: False BP: False UB: False	80	0	0	
Total						80	0	0	
33	HOWARD ST	02ND ST	Intersection	East	RW : False SMC : False S/W Only : False DB: False BP: False UB: False	60	30	0	
Total						60	30	0	
4	JACKSON ST	FRANKLIN ST	Intersection	East	RW : False SMC : False S/W Only : False DB: False BP: False UB: False	60	60	0	
51		VAN NESS AVE	FRANKLIN ST	South	RW : False SMC : True S/W Only : True DB: False BP: False UB: False	0	30	0	
Total						60	90	0	
41	JESSIE ST	02ND ST	Intersection	East	RW : False SMC : False S/W Only : False DB: False BP: False UB: False	60	30	0	
Total						60	30	0	
47	LOMBARD ST	FRANKLIN ST	Intersection	South	RW : False SMC : False S/W Only : False DB: False BP: False UB: False	30	30	0	
Total						30	30	0	
44	MINNA ST	02ND ST	Intersection	East	RW : False SMC : False S/W Only : False DB: False BP: False UB: False	60	0	0	
Total						60	0	0	

ID	Street Name	From St	To St	Sides	*Other	Asphalt	Concrete	Street Space Feet	Sidewalk Feet
38	MISSION ST	02ND ST	Intersection	East	RW : False SMC : False S/W Only : False DB: False BP: False UB: False	60	60	0	
Total						60	60	0	
36	NATOMA ST	02ND ST	Intersection	East	RW : False SMC : False S/W Only : False DB: False BP: False UB: False	60	0	0	
Total						60	0	0	
6	PACIFIC AVE	FRANKLIN ST	Intersection	East	RW : False SMC : False S/W Only : False DB: False BP: False UB: False	60	60	0	
50		VAN NESS AVE	FRANKLIN ST	North	RW : False SMC : True S/W Only : True DB: False BP: False UB: False	0	30	0	
Total						60	90	0	
48	STEVENSON ST	02ND ST	Intersection	East	RW : False SMC : False S/W Only : False DB: False BP: False UB: False	60	0	0	
Total						60	0	0	
46	STILLMAN ST	02ND ST	Intersection	East	RW : False SMC : False S/W Only : False DB: False BP: False UB: False	60	0	0	
Total						60	0	0	
45	TEHAMA ST	02ND ST	Intersection	East	RW : False SMC : False S/W Only : False DB: False BP: False UB: False	60	0	0	
Total						60	0	0	

ID	Street Name	From St	To St	Sides	*Other	Asphalt	Concrete	Street Space Feet	Sidewalk Feet
14	UNION ST	FRANKLIN ST	Intersection	Both	RW : False SMC : False S/W Only : False DB: False BP: False UB: False	130	200	0	
15		VAN NESS AVE	FRANKLIN ST	South	RW : False SMC : True S/W Only : False DB: False BP: False UB: False	30	30	0	
16		FRANKLIN ST	GOUGH ST	South	RW : False SMC : True S/W Only : False DB: False BP: False UB: False	30	30	0	
Total						190	260	0	
10	VALLEJO ST	FRANKLIN ST	Intersection	East	RW : False SMC : False S/W Only : False DB: False BP: False UB: False	60	0	0	
Total						60	0	0	
2	WASHINGTON ST	FRANKLIN ST	Intersection	East	RW : False SMC : False S/W Only : False DB: False BP: False UB: False	60	60	0	
49		VAN NESS AVE	FRANKLIN ST	South	RW : False SMC : True S/W Only : True DB: False BP: False UB: False	0	30	0	
Total						60	90	0	

Exceptions

14EXC-3487

Street Name	From St	To St	Message	Job	Contact	Dates
02ND ST						
	MARKET ST	STEVENSON ST -	Conflict with existing Street Use Permit.	12ECN-1000	800-743-5000 - 800-743-5000	Sep 26 2012-
	CLEMENTINA ST	FOLSOM ST -	Conflict with existing Street Use Permit.	12ECN-1003	Refer to Agent - Refer to Agent	Oct 3 2012-
	HOWARD ST	Intersection	Conflict with existing Street Use Permit.	12ECN-1003	Refer to Agent - Refer to Agent	Oct 3 2012-
	HOWARD ST	TEHAMA ST -	Conflict with existing Street Use Permit.	12ECN-1003	Refer to Agent - Refer to Agent	Oct 3 2012-
	TEHAMA ST	CLEMENTINA ST -	Conflict with existing Street Use Permit.	12ECN-1003	Refer to Agent - Refer to Agent	Oct 3 2012-
	STEVENSON ST	JESSIE ST -	Conflict with existing Street Use Permit.	12ECN-1115	800-743-5000 - 800-743-5000	Nov 8 2012-
	HOWARD ST	TEHAMA ST -	Conflict with existing Street Use Permit.	12MSE-0430	(415) 551-7884 - (415) 551-7884	
	FOLSOM ST	Intersection	Conflict with existing Street Use Permit.	12TS-0030	Jana Lord 510-446-7234 - Jana Lord 510-446-7234	
	HOWARD ST	Intersection	Conflict with existing Street Use Permit.	13B-0097	Refer to Agent - Refer to Agent	Aug 21 2013-Aug 21 2014
	MINNA ST	NATOMA ST -	Conflict with existing Street Use Permit.	13B-0097	Refer to Agent - Refer to Agent	Aug 21 2013-Aug 21 2014
	MISSION ST	Intersection	Conflict with existing Street Use Permit.	13B-0097	Refer to Agent - Refer to Agent	Aug 21 2013-Aug 21 2014
	MISSION ST	MINNA ST -	Conflict with existing Street Use Permit.	13B-0097	Refer to Agent - Refer to Agent	Aug 21 2013-Aug 21 2014
	NATOMA ST	HOWARD ST -	Conflict with existing Street Use Permit.	13B-0097	Refer to Agent - Refer to Agent	Aug 21 2013-Aug 21 2014
	CLEMENTINA ST	FOLSOM ST -	Conflict with existing Street Use Permit.	13B-0102	(415) 431-2950 - (415) 431-2950	Oct 1 2013-Oct 8 2014
	CLEMENTINA ST	Intersection	Conflict with existing Street Use Permit.	13B-0102	(415) 431-2950 - (415) 431-2950	Oct 1 2013-Oct 8 2014
	DOW PL	HARRISON ST -	Conflict with existing Street Use Permit.	13B-0102	(415) 431-2950 - (415) 431-2950	Oct 1 2013-Oct 8 2014
	DOW PL	Intersection	Conflict with existing Street Use Permit.	13B-0102	(415) 431-2950 - (415) 431-2950	Oct 1 2013-Oct 8 2014
	FOLSOM ST	DOW PL -	Conflict with existing Street Use Permit.	13B-0102	(415) 431-2950 - (415) 431-2950	Oct 1 2013-Oct 8 2014
	FOLSOM ST	Intersection	Conflict with existing Street Use Permit.	13B-0102	(415) 431-2950 - (415) 431-2950	Oct 1 2013-Oct 8 2014
	HARRISON ST	Intersection	Conflict with existing Street Use Permit.	13B-0102	(415) 431-2950 - (415) 431-2950	Oct 1 2013-Oct 8 2014
	HOWARD ST	Intersection	Conflict with existing Street Use Permit.	13B-0102	(415) 431-2950 - (415) 431-2950	Oct 1 2013-Oct 8 2014

"IMPROVING THE QUALITY OF LIFE IN SAN FRANCISCO" We are dedicated individuals committed to teamwork, customer service and continuous improvement in partnership with the community.

Customer Service

Teamwork

Continuous Improvement

Street Name	From St	To St	Message	Job	Contact	Dates
	HOWARD ST	TEHAMA ST -	Conflict with existing Street Use Permit.	13B-0102	(415) 431-2950 - (415) 431-2950	Oct 1 2013-Oct 8 2014
	JESSIE ST	Intersection	Conflict with existing Street Use Permit.	13B-0102	(415) 431-2950 - (415) 431-2950	Oct 1 2013-Oct 8 2014
	JESSIE ST	MISSION ST -	Conflict with existing Street Use Permit.	13B-0102	(415) 431-2950 - (415) 431-2950	Oct 1 2013-Oct 8 2014
	MARKET ST	STEVENSON ST -	Conflict with existing Street Use Permit.	13B-0102	(415) 431-2950 - (415) 431-2950	Oct 1 2013-Oct 8 2014
	MINNA ST	Intersection	Conflict with existing Street Use Permit.	13B-0102	(415) 431-2950 - (415) 431-2950	Oct 1 2013-Oct 8 2014
	MINNA ST	NATOMA ST -	Conflict with existing Street Use Permit.	13B-0102	(415) 431-2950 - (415) 431-2950	Oct 1 2013-Oct 8 2014
	MISSION ST	Intersection	Conflict with existing Street Use Permit.	13B-0102	(415) 431-2950 - (415) 431-2950	Oct 1 2013-Oct 8 2014
	MISSION ST	MINNA ST -	Conflict with existing Street Use Permit.	13B-0102	(415) 431-2950 - (415) 431-2950	Oct 1 2013-Oct 8 2014
	NATOMA ST	HOWARD ST -	Conflict with existing Street Use Permit.	13B-0102	(415) 431-2950 - (415) 431-2950	Oct 1 2013-Oct 8 2014
	NATOMA ST	Intersection	Conflict with existing Street Use Permit.	13B-0102	(415) 431-2950 - (415) 431-2950	Oct 1 2013-Oct 8 2014
	STEVENSON ST	Intersection	Conflict with existing Street Use Permit.	13B-0102	(415) 431-2950 - (415) 431-2950	Oct 1 2013-Oct 8 2014
	STEVENSON ST	JESSIE ST -	Conflict with existing Street Use Permit.	13B-0102	(415) 431-2950 - (415) 431-2950	Oct 1 2013-Oct 8 2014
	TEHAMA ST	CLEMENTINA ST -	Conflict with existing Street Use Permit.	13B-0102	(415) 431-2950 - (415) 431-2950	Oct 1 2013-Oct 8 2014
	TEHAMA ST	Intersection	Conflict with existing Street Use Permit.	13B-0102	(415) 431-2950 - (415) 431-2950	Oct 1 2013-Oct 8 2014
	MISSION ST	Intersection	Conflict with existing Street Use Permit.	13B-0107	(415) 431-2950 - (415) 431-2950	Sep 19 2013-Sep 19 2014
	HOWARD ST	Intersection	Conflict with existing Street Use Permit.	13B-0118	(415) 431-2950 - (415) 431-2950	Oct 7 2013-Oct 7 2014
	JESSIE ST	Intersection	Conflict with existing Street Use Permit.	13B-0118	(415) 431-2950 - (415) 431-2950	Oct 7 2013-Oct 7 2014
	JESSIE ST	MISSION ST -	Conflict with existing Street Use Permit.	13B-0118	(415) 431-2950 - (415) 431-2950	Oct 7 2013-Oct 7 2014
	MARKET ST	STEVENSON ST -	Conflict with existing Street Use Permit.	13B-0118	(415) 431-2950 - (415) 431-2950	Oct 7 2013-Oct 7 2014
	MINNA ST	Intersection	Conflict with existing Street Use Permit.	13B-0118	(415) 431-2950 - (415) 431-2950	Oct 7 2013-Oct 7 2014

Street Name	From St	To St	Message	Job	Contact	Dates
	MINNA ST	NATOMA ST -	Conflict with existing Street Use Permit.	13B-0118	(415) 431-2950 - (415) 431-2950	Oct 7 2013-Oct 7 2014
	MISSION ST	Intersection	Conflict with existing Street Use Permit.	13B-0118	(415) 431-2950 - (415) 431-2950	Oct 7 2013-Oct 7 2014
	MISSION ST	MINNA ST -	Conflict with existing Street Use Permit.	13B-0118	(415) 431-2950 - (415) 431-2950	Oct 7 2013-Oct 7 2014
	NATOMA ST	HOWARD ST -	Conflict with existing Street Use Permit.	13B-0118	(415) 431-2950 - (415) 431-2950	Oct 7 2013-Oct 7 2014
	NATOMA ST	Intersection	Conflict with existing Street Use Permit.	13B-0118	(415) 431-2950 - (415) 431-2950	Oct 7 2013-Oct 7 2014
	STEVENSON ST	Intersection	Conflict with existing Street Use Permit.	13B-0118	(415) 431-2950 - (415) 431-2950	Oct 7 2013-Oct 7 2014
	STEVENSON ST	JESSIE ST -	Conflict with existing Street Use Permit.	13B-0118	(415) 431-2950 - (415) 431-2950	Oct 7 2013-Oct 7 2014
	FOLSOM ST	Intersection	Conflict with existing Street Use Permit.	13B-0119	(415) 431-2950 - (415) 431-2950	Nov 4 2013-Nov 4 2014
	CLEMENTINA ST	FOLSOM ST -	Conflict with existing Street Use Permit.	13B-0121	(415) 431-2950 - (415) 431-2950	Jan 23 2014-Jan 23 2015
	CLEMENTINA ST	Intersection	Conflict with existing Street Use Permit.	13B-0121	(415) 431-2950 - (415) 431-2950	Jan 23 2014-Jan 23 2015
	DOW PL	HARRISON ST -	Conflict with existing Street Use Permit.	13B-0121	(415) 431-2950 - (415) 431-2950	Jan 23 2014-Jan 23 2015
	DOW PL	Intersection	Conflict with existing Street Use Permit.	13B-0121	(415) 431-2950 - (415) 431-2950	Jan 23 2014-Jan 23 2015
	FOLSOM ST	DOW PL -	Conflict with existing Street Use Permit.	13B-0121	(415) 431-2950 - (415) 431-2950	Jan 23 2014-Jan 23 2015
	FOLSOM ST	Intersection	Conflict with existing Street Use Permit.	13B-0121	(415) 431-2950 - (415) 431-2950	Jan 23 2014-Jan 23 2015
	HARRISON ST	Intersection	Conflict with existing Street Use Permit.	13B-0121	(415) 431-2950 - (415) 431-2950	Jan 23 2014-Jan 23 2015
	HARRISON ST	STILLMAN ST -	Conflict with existing Street Use Permit.	13B-0121	(415) 431-2950 - (415) 431-2950	Jan 23 2014-Jan 23 2015
	HOWARD ST	Intersection	Conflict with existing Street Use Permit.	13B-0121	(415) 431-2950 - (415) 431-2950	Jan 23 2014-Jan 23 2015
	HOWARD ST	TEHAMA ST -	Conflict with existing Street Use Permit.	13B-0121	(415) 431-2950 - (415) 431-2950	Jan 23 2014-Jan 23 2015
	JESSIE ST	Intersection	Conflict with existing Street Use Permit.	13B-0121	(415) 431-2950 - (415) 431-2950	Jan 23 2014-Jan 23 2015
	JESSIE ST	MISSION ST -	Conflict with existing Street Use Permit.	13B-0121	(415) 431-2950 - (415) 431-2950	Jan 23 2014-Jan 23 2015

Street Name	From St	To St	Message	Job	Contact	Dates
	MARKET ST	STEVENSON ST -	Conflict with existing Street Use Permit.	13B-0121	(415) 431-2950 - (415) 431-2950	Jan 23 2014-Jan 23 2015
	MINNA ST	Intersection	Conflict with existing Street Use Permit.	13B-0121	(415) 431-2950 - (415) 431-2950	Jan 23 2014-Jan 23 2015
	MINNA ST	NATOMA ST -	Conflict with existing Street Use Permit.	13B-0121	(415) 431-2950 - (415) 431-2950	Jan 23 2014-Jan 23 2015
	MISSION ST	Intersection	Conflict with existing Street Use Permit.	13B-0121	(415) 431-2950 - (415) 431-2950	Jan 23 2014-Jan 23 2015
	MISSION ST	MINNA ST -	Conflict with existing Street Use Permit.	13B-0121	(415) 431-2950 - (415) 431-2950	Jan 23 2014-Jan 23 2015
	NATOMA ST	HOWARD ST -	Conflict with existing Street Use Permit.	13B-0121	(415) 431-2950 - (415) 431-2950	Jan 23 2014-Jan 23 2015
	NATOMA ST	Intersection	Conflict with existing Street Use Permit.	13B-0121	(415) 431-2950 - (415) 431-2950	Jan 23 2014-Jan 23 2015
	STEVENSON ST	Intersection	Conflict with existing Street Use Permit.	13B-0121	(415) 431-2950 - (415) 431-2950	Jan 23 2014-Jan 23 2015
	STEVENSON ST	JESSIE ST -	Conflict with existing Street Use Permit.	13B-0121	(415) 431-2950 - (415) 431-2950	Jan 23 2014-Jan 23 2015
	STILLMAN ST	BRYANT ST -	Conflict with existing Street Use Permit.	13B-0121	(415) 431-2950 - (415) 431-2950	Jan 23 2014-Jan 23 2015
	STILLMAN ST	Intersection	Conflict with existing Street Use Permit.	13B-0121	(415) 431-2950 - (415) 431-2950	Jan 23 2014-Jan 23 2015
	TEHAMA ST	CLEMENTINA ST -	Conflict with existing Street Use Permit.	13B-0121	(415) 431-2950 - (415) 431-2950	Jan 23 2014-Jan 23 2015
	TEHAMA ST	Intersection	Conflict with existing Street Use Permit.	13B-0121	(415) 431-2950 - (415) 431-2950	Jan 23 2014-Jan 23 2015
	CLEMENTINA ST	FOLSOM ST -	Conflict with existing Street Use Permit.	13B-0124	(415) 431-2950 - (415) 431-2950	Nov 13 2013-Nov 13 2014
	CLEMENTINA ST	Intersection	Conflict with existing Street Use Permit.	13B-0124	(415) 431-2950 - (415) 431-2950	Nov 13 2013-Nov 13 2014
	DOW PL	HARRISON ST -	Conflict with existing Street Use Permit.	13B-0124	(415) 431-2950 - (415) 431-2950	Nov 13 2013-Nov 13 2014
	DOW PL	Intersection	Conflict with existing Street Use Permit.	13B-0124	(415) 431-2950 - (415) 431-2950	Nov 13 2013-Nov 13 2014
	FOLSOM ST	DOW PL -	Conflict with existing Street Use Permit.	13B-0124	(415) 431-2950 - (415) 431-2950	Nov 13 2013-Nov 13 2014
	FOLSOM ST	Intersection	Conflict with existing Street Use Permit.	13B-0124	(415) 431-2950 - (415) 431-2950	Nov 13 2013-Nov 13 2014
	HARRISON ST	Intersection	Conflict with existing Street Use Permit.	13B-0124	(415) 431-2950 - (415) 431-2950	Nov 13 2013-Nov 13 2014

Street Name	From St	To St	Message	Job	Contact	Dates
	HARRISON ST	STILLMAN ST -	Conflict with existing Street Use Permit.	13B-0124	(415) 431-2950 - (415) 431-2950	Nov 13 2013-Nov 13 2014
	HOWARD ST	Intersection	Conflict with existing Street Use Permit.	13B-0124	(415) 431-2950 - (415) 431-2950	Nov 13 2013-Nov 13 2014
	HOWARD ST	TEHAMA ST -	Conflict with existing Street Use Permit.	13B-0124	(415) 431-2950 - (415) 431-2950	Nov 13 2013-Nov 13 2014
	JESSIE ST	Intersection	Conflict with existing Street Use Permit.	13B-0124	(415) 431-2950 - (415) 431-2950	Nov 13 2013-Nov 13 2014
	JESSIE ST	MISSION ST -	Conflict with existing Street Use Permit.	13B-0124	(415) 431-2950 - (415) 431-2950	Nov 13 2013-Nov 13 2014
	MARKET ST	STEVENSON ST -	Conflict with existing Street Use Permit.	13B-0124	(415) 431-2950 - (415) 431-2950	Nov 13 2013-Nov 13 2014
	MINNA ST	Intersection	Conflict with existing Street Use Permit.	13B-0124	(415) 431-2950 - (415) 431-2950	Nov 13 2013-Nov 13 2014
	MINNA ST	NATOMA ST -	Conflict with existing Street Use Permit.	13B-0124	(415) 431-2950 - (415) 431-2950	Nov 13 2013-Nov 13 2014
	MISSION ST	Intersection	Conflict with existing Street Use Permit.	13B-0124	(415) 431-2950 - (415) 431-2950	Nov 13 2013-Nov 13 2014
	MISSION ST	MINNA ST -	Conflict with existing Street Use Permit.	13B-0124	(415) 431-2950 - (415) 431-2950	Nov 13 2013-Nov 13 2014
	NATOMA ST	HOWARD ST -	Conflict with existing Street Use Permit.	13B-0124	(415) 431-2950 - (415) 431-2950	Nov 13 2013-Nov 13 2014
	NATOMA ST	Intersection	Conflict with existing Street Use Permit.	13B-0124	(415) 431-2950 - (415) 431-2950	Nov 13 2013-Nov 13 2014
	STEVENSON ST	Intersection	Conflict with existing Street Use Permit.	13B-0124	(415) 431-2950 - (415) 431-2950	Nov 13 2013-Nov 13 2014
	STEVENSON ST	JESSIE ST -	Conflict with existing Street Use Permit.	13B-0124	(415) 431-2950 - (415) 431-2950	Nov 13 2013-Nov 13 2014
	STILLMAN ST	BRYANT ST -	Conflict with existing Street Use Permit.	13B-0124	(415) 431-2950 - (415) 431-2950	Nov 13 2013-Nov 13 2014
	STILLMAN ST	Intersection	Conflict with existing Street Use Permit.	13B-0124	(415) 431-2950 - (415) 431-2950	Nov 13 2013-Nov 13 2014
	TEHAMA ST	CLEMENTINA ST -	Conflict with existing Street Use Permit.	13B-0124	(415) 431-2950 - (415) 431-2950	Nov 13 2013-Nov 13 2014
	TEHAMA ST	Intersection	Conflict with existing Street Use Permit.	13B-0124	(415) 431-2950 - (415) 431-2950	Nov 13 2013-Nov 13 2014
	FOLSOM ST	Intersection	Conflict with existing Street Use Permit.	13B-0129	(415) 431-2950 - (415) 431-2950	Nov 16 2013-Nov 16 2014
	MISSION ST	Intersection	Conflict with existing Street Use Permit.	13B-0129	(415) 431-2950 - (415) 431-2950	Nov 16 2013-Nov 16 2014
	FOLSOM ST	Intersection	Conflict with existing Street Use Permit.	13B-0130	415) 431-2950 - 415) 431-2950	Jan 1 2014-Jan 1 2015

"IMPROVING THE QUALITY OF LIFE IN SAN FRANCISCO" We are dedicated individuals committed to teamwork, customer service and continuous improvement in partnership with the community.

Customer Service

Teamwork

Continuous Improvement

Street Name	From St	To St	Message	Job	Contact	Dates
	CLEMENTINA ST	FOLSOM ST -	Conflict with existing Street Use Permit.	13B-0141	(415) 431-2950 - (415) 431-2950	Jan 1 2014-Oct 31 2014
	CLEMENTINA ST	Intersection	Conflict with existing Street Use Permit.	13B-0141	(415) 431-2950 - (415) 431-2950	Jan 1 2014-Oct 31 2014
	DOW PL	HARRISON ST -	Conflict with existing Street Use Permit.	13B-0141	(415) 431-2950 - (415) 431-2950	Jan 1 2014-Oct 31 2014
	DOW PL	Intersection	Conflict with existing Street Use Permit.	13B-0141	(415) 431-2950 - (415) 431-2950	Jan 1 2014-Oct 31 2014
	FOLSOM ST	DOW PL -	Conflict with existing Street Use Permit.	13B-0141	(415) 431-2950 - (415) 431-2950	Jan 1 2014-Oct 31 2014
	FOLSOM ST	Intersection	Conflict with existing Street Use Permit.	13B-0141	(415) 431-2950 - (415) 431-2950	Jan 1 2014-Oct 31 2014
	HARRISON ST	Intersection	Conflict with existing Street Use Permit.	13B-0141	(415) 431-2950 - (415) 431-2950	Jan 1 2014-Oct 31 2014
	HARRISON ST	STILLMAN ST -	Conflict with existing Street Use Permit.	13B-0141	(415) 431-2950 - (415) 431-2950	Jan 1 2014-Oct 31 2014
	HOWARD ST	Intersection	Conflict with existing Street Use Permit.	13B-0141	(415) 431-2950 - (415) 431-2950	Jan 1 2014-Oct 31 2014
	HOWARD ST	TEHAMA ST -	Conflict with existing Street Use Permit.	13B-0141	(415) 431-2950 - (415) 431-2950	Jan 1 2014-Oct 31 2014
	MINNA ST	Intersection	Conflict with existing Street Use Permit.	13B-0141	(415) 431-2950 - (415) 431-2950	Jan 1 2014-Oct 31 2014
	MINNA ST	NATOMA ST -	Conflict with existing Street Use Permit.	13B-0141	(415) 431-2950 - (415) 431-2950	Jan 1 2014-Oct 31 2014
	MISSION ST	Intersection	Conflict with existing Street Use Permit.	13B-0141	(415) 431-2950 - (415) 431-2950	Jan 1 2014-Oct 31 2014
	MISSION ST	MINNA ST -	Conflict with existing Street Use Permit.	13B-0141	(415) 431-2950 - (415) 431-2950	Jan 1 2014-Oct 31 2014
	NATOMA ST	HOWARD ST -	Conflict with existing Street Use Permit.	13B-0141	(415) 431-2950 - (415) 431-2950	Jan 1 2014-Oct 31 2014
	NATOMA ST	Intersection	Conflict with existing Street Use Permit.	13B-0141	(415) 431-2950 - (415) 431-2950	Jan 1 2014-Oct 31 2014
	STILLMAN ST	BRYANT ST -	Conflict with existing Street Use Permit.	13B-0141	(415) 431-2950 - (415) 431-2950	Jan 1 2014-Oct 31 2014
	STILLMAN ST	Intersection	Conflict with existing Street Use Permit.	13B-0141	(415) 431-2950 - (415) 431-2950	Jan 1 2014-Oct 31 2014
	TEHAMA ST	CLEMENTINA ST -	Conflict with existing Street Use Permit.	13B-0141	(415) 431-2950 - (415) 431-2950	Jan 1 2014-Oct 31 2014
	TEHAMA ST	Intersection	Conflict with existing Street Use Permit.	13B-0141	(415) 431-2950 - (415) 431-2950	Jan 1 2014-Oct 31 2014
	JESSIE ST	MISSION ST -	Conflict with existing Street Use Permit.	13ECN-0742	Refer to Agent - Refer to Agent	Jul 20 2013-

"IMPROVING THE QUALITY OF LIFE IN SAN FRANCISCO" We are dedicated individuals committed to teamwork, customer service and continuous improvement in partnership with the community.

Customer Service

Teamwork

Continuous Improvement

Street Name	From St	To St	Message	Job	Contact	Dates
	FOLSOM ST	DOW PL -	Conflict with existing Street Use Permit.	13SMF-0192	Refer to Agent - Refer to Agent	
	MARKET ST	STEVENSON ST -	Conflict with existing Street Use Permit.	13TC-0543	Refer to Agent - Refer to Agent	Jan 23 2014-Mar 15 2015
	TEHAMA ST	CLEMENTINA ST -	Conflict with existing Street Use Permit.	14ADS-0003	(510) 267-8164 - (510) 267-8164	Feb 12 2014-Aug 11 2014
	HOWARD ST	TEHAMA ST -	Conflict with existing Street Use Permit.	14ADS-0039	(510) 267-8164 - (510) 267-8164	Jul 1 2014-Jan 1 2015
	FOLSOM ST	Intersection	Conflict with existing Street Use Permit.	14B-0005	Refer to Agent - Refer to Agent	Jan 20 2014-Jan 20 2015
	HOWARD ST	Intersection	Conflict with existing Street Use Permit.	14B-0005	Refer to Agent - Refer to Agent	Jan 20 2014-Jan 20 2015
	FOLSOM ST	Intersection	Conflict with existing Street Use Permit.	14B-0027	Refer to Agent - Refer to Agent	Mar 17 2014-Oct 19 2014
	HOWARD ST	Intersection	Conflict with existing Street Use Permit.	14B-0027	Refer to Agent - Refer to Agent	Mar 17 2014-Oct 19 2014
	HOWARD ST	Intersection	Conflict with existing Street Use Permit.	14B-0047	(415) 431-2950 - (415) 431-2950	May 12 2014-Jun 30 2014
	JESSIE ST	MISSION ST -	Conflict with existing Street Use Permit.	14B-0048	(415) 615-9255 - (415) 615-9255	May 12 2014-Jul 20 2014
	MARKET ST	STEVENSON ST -	Conflict with existing Street Use Permit.	14B-0048	(415) 615-9255 - (415) 615-9255	May 12 2014-Jul 20 2014
	MINNA ST	NATOMA ST -	Conflict with existing Street Use Permit.	14B-0048	(415) 615-9255 - (415) 615-9255	May 12 2014-Jul 20 2014
	MISSION ST	MINNA ST -	Conflict with existing Street Use Permit.	14B-0048	(415) 615-9255 - (415) 615-9255	May 12 2014-Jul 20 2014
	NATOMA ST	HOWARD ST -	Conflict with existing Street Use Permit.	14B-0048	(415) 615-9255 - (415) 615-9255	May 12 2014-Jul 20 2014
	STEVENSON ST	JESSIE ST -	Conflict with existing Street Use Permit.	14B-0048	(415) 615-9255 - (415) 615-9255	May 12 2014-Jul 20 2014
	JESSIE ST	MISSION ST -	Conflict with existing Street Use Permit.	14B-0049	Refer to Agent - Refer to Agent	May 27 2014-Jul 20 2014
	MARKET ST	STEVENSON ST -	Conflict with existing Street Use Permit.	14B-0049	Refer to Agent - Refer to Agent	May 27 2014-Jul 20 2014
	MINNA ST	NATOMA ST -	Conflict with existing Street Use Permit.	14B-0049	Refer to Agent - Refer to Agent	May 27 2014-Jul 20 2014
	MISSION ST	MINNA ST -	Conflict with existing Street Use Permit.	14B-0049	Refer to Agent - Refer to Agent	May 27 2014-Jul 20 2014
	NATOMA ST	HOWARD ST -	Conflict with existing Street Use Permit.	14B-0049	Refer to Agent - Refer to Agent	May 27 2014-Jul 20 2014
	STEVENSON ST	JESSIE ST -	Conflict with existing Street Use Permit.	14B-0049	Refer to Agent - Refer to Agent	May 27 2014-Jul 20 2014
	FOLSOM ST	Intersection	Conflict with existing Street Use Permit.	14B-0061	(415) 431-2950 - (415) 431-2950	Jun 10 2014-Jun 10 2015
	HARRISON ST	Intersection	Conflict with existing Street Use Permit.	14B-0061	(415) 431-2950 - (415) 431-2950	Jun 10 2014-Jun 10 2015
	HOWARD ST	Intersection	Conflict with existing Street Use Permit.	14B-0061	(415) 431-2950 - (415) 431-2950	Jun 10 2014-Jun 10 2015

"IMPROVING THE QUALITY OF LIFE IN SAN FRANCISCO" We are dedicated individuals committed to teamwork, customer service and continuous improvement in partnership with the community.

Customer Service

Teamwork

Continuous Improvement

Street Name	From St	To St	Message	Job	Contact	Dates
	MISSION ST	Intersection	Conflict with existing Street Use Permit.	14B-0061	(415) 431-2950 - (415) 431-2950	Jun 10 2014-Jun 10 2015
	FOLSOM ST	Intersection	Conflict with existing Street Use Permit.	14B-0070	Refer to Agent - Refer to Agent	Aug 23 2014-Sep 23 2014
	HARRISON ST	Intersection	Conflict with existing Street Use Permit.	14B-0070	Refer to Agent - Refer to Agent	Aug 23 2014-Sep 23 2014
	HOWARD ST	Intersection	Conflict with existing Street Use Permit.	14B-0070	Refer to Agent - Refer to Agent	Aug 23 2014-Sep 23 2014
	MISSION ST	Intersection	Conflict with existing Street Use Permit.	14B-0070	Refer to Agent - Refer to Agent	Aug 23 2014-Sep 23 2014
	HOWARD ST	Intersection	Conflict with existing Street Use Permit.	14B-0072	Refer to Agent - Refer to Agent	Jul 7 2014-Jul 7 2015
	CLEMENTINA ST	FOLSOM ST -	Conflict with existing Street Use Permit.	14B-0073	415-431-2950 - 415-431-2950	Aug 28 2014-Oct 2 2014
	FOLSOM ST	Intersection	Conflict with existing Street Use Permit.	14B-0073	415-431-2950 - 415-431-2950	Aug 28 2014-Oct 2 2014
	HARRISON ST	Intersection	Conflict with existing Street Use Permit.	14B-0073	415-431-2950 - 415-431-2950	Aug 28 2014-Oct 2 2014
	HOWARD ST	Intersection	Conflict with existing Street Use Permit.	14B-0073	415-431-2950 - 415-431-2950	Aug 28 2014-Oct 2 2014
	HOWARD ST	TEHAMA ST -	Conflict with existing Street Use Permit.	14B-0073	415-431-2950 - 415-431-2950	Aug 28 2014-Oct 2 2014
	MINNA ST	NATOMA ST -	Conflict with existing Street Use Permit.	14B-0073	415-431-2950 - 415-431-2950	Aug 28 2014-Oct 2 2014
	MISSION ST	Intersection	Conflict with existing Street Use Permit.	14B-0073	415-431-2950 - 415-431-2950	Aug 28 2014-Oct 2 2014
	MISSION ST	MINNA ST -	Conflict with existing Street Use Permit.	14B-0073	415-431-2950 - 415-431-2950	Aug 28 2014-Oct 2 2014
	NATOMA ST	HOWARD ST -	Conflict with existing Street Use Permit.	14B-0073	415-431-2950 - 415-431-2950	Aug 28 2014-Oct 2 2014
	TEHAMA ST	CLEMENTINA ST -	Conflict with existing Street Use Permit.	14B-0073	415-431-2950 - 415-431-2950	Aug 28 2014-Oct 2 2014
	HOWARD ST	Intersection	Conflict with existing Street Use Permit.	14B-0074	Refer to Agent - Refer to Agent	Jul 14 2014-Aug 5 2014
	MISSION ST	Intersection	Conflict with existing Street Use Permit.	14B-0074	Refer to Agent - Refer to Agent	Jul 14 2014-Aug 5 2014
	CLEMENTINA ST	FOLSOM ST -	Conflict with existing Street Use Permit.	14B-0076	(415) 431-2950 - (415) 431-2950	Oct 7 2014-Oct 7 2015
	CLEMENTINA ST	Intersection	Conflict with existing Street Use Permit.	14B-0076	(415) 431-2950 - (415) 431-2950	Oct 7 2014-Oct 7 2015
	DOW PL	HARRISON ST -	Conflict with existing Street Use Permit.	14B-0076	(415) 431-2950 - (415) 431-2950	Oct 7 2014-Oct 7 2015
	DOW PL	Intersection	Conflict with existing Street Use Permit.	14B-0076	(415) 431-2950 - (415) 431-2950	Oct 7 2014-Oct 7 2015
	FOLSOM ST	DOW PL -	Conflict with existing Street Use Permit.	14B-0076	(415) 431-2950 - (415) 431-2950	Oct 7 2014-Oct 7 2015
	FOLSOM ST	Intersection	Conflict with existing Street Use Permit.	14B-0076	(415) 431-2950 - (415) 431-2950	Oct 7 2014-Oct 7 2015
	HARRISON ST	Intersection	Conflict with existing Street Use Permit.	14B-0076	(415) 431-2950 - (415) 431-2950	Oct 7 2014-Oct 7 2015

Street Name	From St	To St	Message	Job	Contact	Dates
	HOWARD ST	Intersection	Conflict with existing Street Use Permit.	14B-0076	(415) 431-2950 - (415) 431-2950	Oct 7 2014-Oct 7 2015
	HOWARD ST	TEHAMA ST -	Conflict with existing Street Use Permit.	14B-0076	(415) 431-2950 - (415) 431-2950	Oct 7 2014-Oct 7 2015
	JESSIE ST	Intersection	Conflict with existing Street Use Permit.	14B-0076	(415) 431-2950 - (415) 431-2950	Oct 7 2014-Oct 7 2015
	JESSIE ST	MISSION ST -	Conflict with existing Street Use Permit.	14B-0076	(415) 431-2950 - (415) 431-2950	Oct 7 2014-Oct 7 2015
	MARKET ST	STEVENSON ST -	Conflict with existing Street Use Permit.	14B-0076	(415) 431-2950 - (415) 431-2950	Oct 7 2014-Oct 7 2015
	MINNA ST	Intersection	Conflict with existing Street Use Permit.	14B-0076	(415) 431-2950 - (415) 431-2950	Oct 7 2014-Oct 7 2015
	MINNA ST	NATOMA ST -	Conflict with existing Street Use Permit.	14B-0076	(415) 431-2950 - (415) 431-2950	Oct 7 2014-Oct 7 2015
	MISSION ST	Intersection	Conflict with existing Street Use Permit.	14B-0076	(415) 431-2950 - (415) 431-2950	Oct 7 2014-Oct 7 2015
	MISSION ST	MINNA ST -	Conflict with existing Street Use Permit.	14B-0076	(415) 431-2950 - (415) 431-2950	Oct 7 2014-Oct 7 2015
	NATOMA ST	HOWARD ST -	Conflict with existing Street Use Permit.	14B-0076	(415) 431-2950 - (415) 431-2950	Oct 7 2014-Oct 7 2015
	NATOMA ST	Intersection	Conflict with existing Street Use Permit.	14B-0076	(415) 431-2950 - (415) 431-2950	Oct 7 2014-Oct 7 2015
	STEVENSON ST	Intersection	Conflict with existing Street Use Permit.	14B-0076	(415) 431-2950 - (415) 431-2950	Oct 7 2014-Oct 7 2015
	STEVENSON ST	JESSIE ST -	Conflict with existing Street Use Permit.	14B-0076	(415) 431-2950 - (415) 431-2950	Oct 7 2014-Oct 7 2015
	TEHAMA ST	CLEMENTINA ST -	Conflict with existing Street Use Permit.	14B-0076	(415) 431-2950 - (415) 431-2950	Oct 7 2014-Oct 7 2015
	TEHAMA ST	Intersection	Conflict with existing Street Use Permit.	14B-0076	(415) 431-2950 - (415) 431-2950	Oct 7 2014-Oct 7 2015
	HARRISON ST	STILLMAN ST -	Conflict with existing Street Use Permit.	14ECN-0487	800-743-5000 - 800-743-5000	Apr 24 2014-
	JESSIE ST	MISSION ST -	Conflict with existing excavation permit. It is mandatory that you coordinate all work for joint paving.	14EXC-3361	(415) 725-1990 - (415) 725-1990	Jun 9 2014-Aug 1 2014
	MISSION ST	Intersection	Conflict with existing excavation permit. It is mandatory that you coordinate all work for joint paving.	14EXC-3361	(415) 725-1990 - (415) 725-1990	Jun 9 2014-Aug 1 2014
	MISSION ST	MINNA ST -	Conflict with existing Street Use Permit.	14MFF-0006	Refer to Agent - Refer to Agent	Mar 21 2014-Mar 15 2015
	JESSIE ST	MISSION ST -	Conflict with existing Street Use Permit.	14MFF-0019	Refer to Agent - Refer to Agent	Mar 16 2014-Mar 15 2015
	STEVENSON ST	JESSIE ST -	Conflict with existing Street Use Permit.	14TC-0107	Refer to Agent - Refer to Agent	Mar 16 2014-Mar 15 2015

Street Name	From St	To St	Message	Job	Contact	Dates
	JESSIE ST	MISSION ST -	Conflict with existing Street Use Permit.	14TC-0141	Refer to Agent - Refer to Agent	Mar 16 2014-Mar 15 2015
	NATOMA ST	HOWARD ST -	Conflict with existing Street Use Permit.	14TC-0156	Refer to Agent - Refer to Agent	Mar 16 2014-Mar 15 2015
	STEVENSON ST	JESSIE ST -	Conflict with existing Street Use Permit.	14TC-0223	Refer to Agent - Refer to Agent	Mar 16 2014-Mar 15 2015
	MARKET ST	STEVENSON ST -	Conflict with existing Street Use Permit.	14TC-0287	Refer to Agent - Refer to Agent	Apr 22 2014-Jan 13 2015
	FOLSOM ST	DOW PL -	Conflict with existing Street Use Permit.	14TOC-1594	(209)365-3598 - (209)365-3598	Jul 10 2014-Jul 11 2014
	MISSION ST	MINNA ST -	Conflict with existing Street Use Permit.	14TOC-1598	(415) 608-5048 - (415) 608-5048	Jul 7 2014-Jul 10 2014
	MISSION ST	MINNA ST -	Conflict with existing Street Use Permit.	14TOC-1676	415-608-5048 - 415-608-5048	Jul 15 2014-Jul 17 2014
	FOLSOM ST	DOW PL -	Conflict with existing Street Use Permit.	14TOC-1687	415 955 7458 - 415 955 7458	Jul 24 2014-Jul 24 2014
	HARRISON ST	Intersection	Prior to performing any construction, all CCSF survey monuments shall be referenced by a licensed Land Surveyor on a Corner Record or a Record of Survey, if any construction will take place within 10ft of the monument. For any questions, please call Mapping at #554-5827	Lead Plug and Brass Tack		
	HOWARD ST	Intersection	Prior to performing any construction, all CCSF survey monuments shall be referenced by a licensed Land Surveyor on a Corner Record or a Record of Survey, if any construction will take place within 10ft of the monument. For any questions, please call Mapping at #554-5827	Lead Plug and Brass Tack		
	CLEMENTINA ST	FOLSOM ST -	Banners are allowed on this street	N/A		
	CLEMENTINA ST	FOLSOM ST -	Blocks with Bicycle Route designations require special attention. For details see Section 10 of DPT's Blue Book and Section 6.3 of DPW's Order No. 171.442.	N/A		
	CLEMENTINA ST	FOLSOM ST -	DPT Blue Book Traffic Restriction. Time of day during which lanes must be kept clear: EAST 7AM - 9AM 3PM - 7PM MONDAY THROUGH FRIDAY // WEST 7AM - 9AM 3PM - 7PM MONDAY THROUGH FRIDAY	N/A		
	CLEMENTINA ST	FOLSOM ST -	No construction allowed in streets on game days at PacBell Park 2 hours before and until 2 hours after events. Day event hours:10am-6pm. Night event hours: 4pm-Midnight. Call 415-972-2000ext0 for more information.	N/A		
	CLEMENTINA ST	FOLSOM ST -	Please refer to Figure 12 of Section 9.4(A) of the DPW Order No. 171,442 for special conditions for excavation in the vicinity of AWSS.	N/A		

Street Name	From St	To St	Message	Job	Contact	Dates
	CLEMENTINA ST	FOLSOM ST -	Truck Route: Call Cindy Shamban of DPT at 554-2341 for Restriction Information.	N/A		
	CLEMENTINA ST	Intersection	Blocks with Bicycle Route designations require special attention. For details see Section 10 of DPT's Blue Book and Section 6.3 of DPW's Order No. 171.442.	N/A		
	CLEMENTINA ST	Intersection	No construction allowed in streets on game days at PacBell Park 2 hours before and until 2 hours after events. Day event hours:10am-6pm. Night event hours: 4pm-Midnight. Call 415-972-2000ext0 for more information.	N/A		
	CLEMENTINA ST	Intersection	Please refer to Figure 12 of Section 9.4(A) of the DPW Order No. 171,442 for special conditions for excavation in the vicinity of AWSS.	N/A		
	CLEMENTINA ST	Intersection	Truck Route: Call Cindy Shamban of DPT at 554-2341 for Restriction Information.	N/A		
	DOW PL	HARRISON ST -	Blocks with Bicycle Route designations require special attention. For details see Section 10 of DPT's Blue Book and Section 6.3 of DPW's Order No. 171.442.	N/A		
	DOW PL	HARRISON ST -	DPT Blue Book Traffic Restriction. Time of day during which lanes must be kept clear: EAST 7AM - 9AM 3PM - 7PM MONDAY THROUGH FRIDAY // WEST 7AM - 9AM 3PM - 7PM MONDAY THROUGH FRIDAY	N/A		
	DOW PL	HARRISON ST -	No construction allowed in streets on game days at PacBell Park 2 hours before and until 2 hours after events. Day event hours:10am-6pm. Night event hours: 4pm-Midnight. Call 415-972-2000ext0 for more information.	N/A		
	DOW PL	HARRISON ST -	Please refer to Figure 12 of Section 9.4(A) of the DPW Order No. 171,442 for special conditions for excavation in the vicinity of AWSS.	N/A		
	DOW PL	HARRISON ST -	Truck Route: Call Cindy Shamban of DPT at 554-2341 for Restriction Information.	N/A		
	DOW PL	Intersection	Blocks with Bicycle Route designations require special attention. For details see Section 10 of DPT's Blue Book and Section 6.3 of DPW's Order No. 171.442.	N/A		

Street Name	From St	To St	Message	Job	Contact	Dates
	DOW PL	Intersection	No construction allowed in streets on game days at PacBell Park 2 hours before and until 2 hours after events. Day event hours:10am-6pm. Night event hours: 4pm-Midnight. Call 415-972-2000ext0 for more information.	N/A		
	DOW PL	Intersection	Please refer to Figure 12 of Section 9.4(A) of the DPW Order No. 171,442 for special conditions for excavation in the vicinity of AWSS.	N/A		
	DOW PL	Intersection	Truck Route: Call Cindy Shamban of DPT at 554-2341 for Restriction Information.	N/A		
	FOLSOM ST	DOW PL -	Blocks with Bicycle Route designations require special attention. For details see Section 10 of DPT's Blue Book and Section 6.3 of DPW's Order No. 171.442.	N/A		
	FOLSOM ST	DOW PL -	DPT Blue Book Traffic Restriction. Time of day during which lanes must be kept clear: EAST 7AM - 9AM 3PM - 7PM MONDAY THROUGH FRIDAY // WEST 7AM - 9AM 3PM - 7PM MONDAY THROUGH FRIDAY	N/A		
	FOLSOM ST	DOW PL -	No construction allowed in streets on game days at PacBell Park 2 hours before and until 2 hours after events. Day event hours:10am-6pm. Night event hours: 4pm-Midnight. Call 415-972-2000ext0 for more information.	N/A		
	FOLSOM ST	DOW PL -	Please refer to Figure 12 of Section 9.4(A) of the DPW Order No. 171,442 for special conditions for excavation in the vicinity of AWSS.	N/A		
	FOLSOM ST	DOW PL -	Truck Route: Call Cindy Shamban of DPT at 554-2341 for Restriction Information.	N/A		
	FOLSOM ST	Intersection	Blocks with Bicycle Route designations require special attention. For details see Section 10 of DPT's Blue Book and Section 6.3 of DPW's Order No. 171.442.	N/A		
	FOLSOM ST	Intersection	Cistern Present.	N/A		
	FOLSOM ST	Intersection	No construction allowed in streets on game days at PacBell Park 2 hours before and until 2 hours after events. Day event hours:10am-6pm. Night event hours: 4pm-Midnight. Call 415-972-2000ext0 for more information.	N/A		
	FOLSOM ST	Intersection	Please refer to Figure 12 of Section 9.4(A) of the DPW Order No. 171,442 for special conditions for excavation in the vicinity of AWSS.	N/A		

Street Name	From St	To St	Message	Job	Contact	Dates
	FOLSOM ST	Intersection	Truck Route: Call Cindy Shamban of DPT at 554-2341 for Restriction Information.	N/A		
	HARRISON ST	Intersection	Blocks with Bicycle Route designations require special attention. For details see Section 10 of DPT's Blue Book and Section 6.3 of DPW's Order No. 171.442.	N/A		
	HARRISON ST	Intersection	No construction allowed in streets on game days at PacBell Park 2 hours before and until 2 hours after events. Day event hours:10am-6pm. Night event hours: 4pm-Midnight. Call 415-972-2000ext0 for more information.	N/A		
	HARRISON ST	Intersection	Please refer to Figure 12 of Section 9.4(A) of the DPW Order No. 171,442 for special conditions for excavation in the vicinity of AWSS.	N/A		
	HARRISON ST	Intersection	Truck Route: Call Cindy Shamban of DPT at 554-2341 for Restriction Information.	N/A		
	HARRISON ST	Intersection	Under G095 requirement, Contractor shall contact Muni Overhead Line Division of any work 10 feet in horizontal or vertical direction of overhead lines. Contact: Tim Lipps @ (415) 554-9227	N/A		
	HARRISON ST	STILLMAN ST -	Banners are allowed on this street	N/A		
	HARRISON ST	STILLMAN ST -	Blocks with Bicycle Route designations require special attention. For details see Section 10 of DPT's Blue Book and Section 6.3 of DPW's Order No. 171.442.	N/A		
	HARRISON ST	STILLMAN ST -	Caltrans Jurisdiction call (510) 286-4424.	N/A		
	HARRISON ST	STILLMAN ST -	DPT Blue Book Traffic Restriction. Time of day during which lanes must be kept clear: EAST 7AM - 9AM 3PM - 7PM MONDAY THROUGH FRIDAY // WEST 7AM - 9AM 3PM - 7PM MONDAY THROUGH FRIDAY	N/A		
	HARRISON ST	STILLMAN ST -	No construction allowed in streets on game days at PacBell Park 2 hours before and until 2 hours after events. Day event hours:10am-6pm. Night event hours: 4pm-Midnight. Call 415-972-2000ext0 for more information.	N/A		
	HARRISON ST	STILLMAN ST -	Please refer to Figure 12 of Section 9.4(A) of the DPW Order No. 171,442 for special conditions for excavation in the vicinity of AWSS.	N/A		
	HARRISON ST	STILLMAN ST -	Truck Route: Call Cindy Shamban of DPT at 554-2341 for Restriction Information.	N/A		

Street Name	From St	To St	Message	Job	Contact	Dates
	HARRISON ST	STILLMAN ST -	Under G095 requirement, Contractor shall contact Muni Overhead Line Division of any work 10 feet in horizontal or vertical direction of overhead lines. Contact: Tim Lipps @ (415) 554-9227	N/A		
	HOWARD ST	Intersection	Blocks with Bicycle Route designations require special attention. For details see Section 10 of DPT's Blue Book and Section 6.3 of DPW's Order No. 171.442.	N/A		
	HOWARD ST	Intersection	No construction allowed in streets on game days at PacBell Park 2 hours before and until 2 hours after events. Day event hours:10am-6pm. Night event hours: 4pm-Midnight. Call 415-972-2000ext0 for more information.	N/A		
	HOWARD ST	Intersection	Please refer to Figure 12 of Section 9.4(A) of the DPW Order No. 171,442 for special conditions for excavation in the vicinity of AWSS.	N/A		
	HOWARD ST	Intersection	Truck Route: Call Cindy Shamban of DPT at 554-2341 for Restriction Information.	N/A		
	HOWARD ST	Intersection	Under G095 requirement, Contractor shall contact Muni Overhead Line Division of any work 10 feet in horizontal or vertical direction of overhead lines. Contact: Tim Lipps @ (415) 554-9227	N/A		
	HOWARD ST	TEHAMA ST -	Banners are allowed on this street	N/A		
	HOWARD ST	TEHAMA ST -	Blocks with Bicycle Route designations require special attention. For details see Section 10 of DPT's Blue Book and Section 6.3 of DPW's Order No. 171.442.	N/A		
	HOWARD ST	TEHAMA ST -	DPT Blue Book Traffic Restriction. Time of day during which lanes must be kept clear: EAST 7AM - 9AM 3PM - 7PM MONDAY THROUGH FRIDAY // WEST 7AM - 9AM 3PM - 7PM MONDAY THROUGH FRIDAY	N/A		
	HOWARD ST	TEHAMA ST -	No construction allowed in streets on game days at PacBell Park 2 hours before and until 2 hours after events. Day event hours:10am-6pm. Night event hours: 4pm-Midnight. Call 415-972-2000ext0 for more information.	N/A		
	HOWARD ST	TEHAMA ST -	Please refer to Figure 12 of Section 9.4(A) of the DPW Order No. 171,442 for special conditions for excavation in the vicinity of AWSS.	N/A		

Street Name	From St	To St	Message	Job	Contact	Dates
	HOWARD ST	TEHAMA ST -	Truck Route: Call Cindy Shamban of DPT at 554-2341 for Restriction Information.	N/A		
	JESSIE ST	Intersection	Blocks with Bicycle Route designations require special attention. For details see Section 10 of DPT's Blue Book and Section 6.3 of DPW's Order No. 171.442.	N/A		
	JESSIE ST	Intersection	No construction allowed in streets on game days at PacBell Park 2 hours before and until 2 hours after events. Day event hours:10am-6pm. Night event hours: 4pm-Midnight. Call 415-972-2000ext0 for more information.	N/A		
	JESSIE ST	Intersection	Please refer to Figure 12 of Section 9.4(A) of the DPW Order No. 171,442 for special conditions for excavation in the vicinity of AWSS.	N/A		
	JESSIE ST	MISSION ST -	Banners are allowed on this street	N/A		
	JESSIE ST	MISSION ST -	Blocks with Bicycle Route designations require special attention. For details see Section 10 of DPT's Blue Book and Section 6.3 of DPW's Order No. 171.442.	N/A		
	JESSIE ST	MISSION ST -	DPT Blue Book Traffic Restriction. Time of day during which lanes must be kept clear: EAST 7AM - 9AM 3PM - 7PM MONDAY THROUGH FRIDAY // WEST 7AM - 9AM 3PM - 7PM MONDAY THROUGH FRIDAY	N/A		
	JESSIE ST	MISSION ST -	No construction allowed in streets on game days at PacBell Park 2 hours before and until 2 hours after events. Day event hours:10am-6pm. Night event hours: 4pm-Midnight. Call 415-972-2000ext0 for more information.	N/A		
	JESSIE ST	MISSION ST -	Please refer to Figure 12 of Section 9.4(A) of the DPW Order No. 171,442 for special conditions for excavation in the vicinity of AWSS.	N/A		
	MARKET ST	STEVENSON ST -	Banners are allowed on this street	N/A		
	MARKET ST	STEVENSON ST -	Blocks with Bicycle Route designations require special attention. For details see Section 10 of DPT's Blue Book and Section 6.3 of DPW's Order No. 171.442.	N/A		
	MARKET ST	STEVENSON ST -	DPT Blue Book Traffic Restriction. Time of day during which lanes must be kept clear: EAST 7AM - 9AM 3PM - 7PM MONDAY THROUGH FRIDAY // WEST 7AM - 9AM 3PM - 7PM MONDAY THROUGH FRIDAY	N/A		

Street Name	From St	To St	Message	Job	Contact	Dates
	MARKET ST	STEVENSON ST -	No construction allowed in streets on game days at PacBell Park 2 hours before and until 2 hours after events. Day event hours:10am-6pm. Night event hours: 4pm-Midnight. Call 415-972-2000ext0 for more information.	N/A		
	MARKET ST	STEVENSON ST -	Please refer to Figure 12 of Section 9.4(A) of the DPW Order No. 171,442 for special conditions for excavation in the vicinity of AWSS.	N/A		
	MINNA ST	Intersection	Blocks with Bicycle Route designations require special attention. For details see Section 10 of DPT's Blue Book and Section 6.3 of DPW's Order No. 171.442.	N/A		
	MINNA ST	Intersection	No construction allowed in streets on game days at PacBell Park 2 hours before and until 2 hours after events. Day event hours:10am-6pm. Night event hours: 4pm-Midnight. Call 415-972-2000ext0 for more information.	N/A		
	MINNA ST	Intersection	Please refer to Figure 12 of Section 9.4(A) of the DPW Order No. 171,442 for special conditions for excavation in the vicinity of AWSS.	N/A		
	MINNA ST	NATOMA ST -	Banners are allowed on this street	N/A		
	MINNA ST	NATOMA ST -	Blocks with Bicycle Route designations require special attention. For details see Section 10 of DPT's Blue Book and Section 6.3 of DPW's Order No. 171.442.	N/A		
	MINNA ST	NATOMA ST -	DPT Blue Book Traffic Restriction. Time of day during which lanes must be kept clear: EAST 7AM - 9AM 3PM - 7PM MONDAY THROUGH FRIDAY // WEST 7AM - 9AM 3PM - 7PM MONDAY THROUGH FRIDAY	N/A		
	MINNA ST	NATOMA ST -	No construction allowed in streets on game days at PacBell Park 2 hours before and until 2 hours after events. Day event hours:10am-6pm. Night event hours: 4pm-Midnight. Call 415-972-2000ext0 for more information.	N/A		
	MINNA ST	NATOMA ST -	Please refer to Figure 12 of Section 9.4(A) of the DPW Order No. 171,442 for special conditions for excavation in the vicinity of AWSS.	N/A		
	MISSION ST	Intersection	Blocks with Bicycle Route designations require special attention. For details see Section 10 of DPT's Blue Book and Section 6.3 of DPW's Order No. 171.442.	N/A		

Street Name	From St	To St	Message	Job	Contact	Dates
	MISSION ST	Intersection	No construction allowed in streets on game days at PacBell Park 2 hours before and until 2 hours after events. Day event hours:10am-6pm. Night event hours: 4pm-Midnight. Call 415-972-2000ext0 for more information.	N/A		
	MISSION ST	Intersection	Please refer to Figure 12 of Section 9.4(A) of the DPW Order No. 171,442 for special conditions for excavation in the vicinity of AWSS.	N/A		
	MISSION ST	Intersection	Under G095 requirement, Contractor shall contact Muni Overhead Line Division of any work 10 feet in horizontal or vertical direction of overhead lines. Contact: Tim Lipps @ (415) 554-9227	N/A		
	MISSION ST	MINNA ST -	Banners are allowed on this street	N/A		
	MISSION ST	MINNA ST -	Blocks with Bicycle Route designations require special attention. For details see Section 10 of DPT's Blue Book and Section 6.3 of DPW's Order No. 171.442.	N/A		
	MISSION ST	MINNA ST -	DPT Blue Book Traffic Restriction. Time of day during which lanes must be kept clear: EAST 7AM - 9AM 3PM - 7PM MONDAY THROUGH FRIDAY // WEST 7AM - 9AM 3PM - 7PM MONDAY THROUGH FRIDAY	N/A		
	MISSION ST	MINNA ST -	No construction allowed in streets on game days at PacBell Park 2 hours before and until 2 hours after events. Day event hours:10am-6pm. Night event hours: 4pm-Midnight. Call 415-972-2000ext0 for more information.	N/A		
	MISSION ST	MINNA ST -	Please refer to Figure 12 of Section 9.4(A) of the DPW Order No. 171,442 for special conditions for excavation in the vicinity of AWSS.	N/A		
	NATOMA ST	HOWARD ST -	Banners are allowed on this street	N/A		
	NATOMA ST	HOWARD ST -	Blocks with Bicycle Route designations require special attention. For details see Section 10 of DPT's Blue Book and Section 6.3 of DPW's Order No. 171.442.	N/A		
	NATOMA ST	HOWARD ST -	DPT Blue Book Traffic Restriction. Time of day during which lanes must be kept clear: EAST 7AM - 9AM 3PM - 7PM MONDAY THROUGH FRIDAY // WEST 7AM - 9AM 3PM - 7PM MONDAY THROUGH FRIDAY	N/A		

Street Name	From St	To St	Message	Job	Contact	Dates
	NATOMA ST	HOWARD ST -	No construction allowed in streets on game days at PacBell Park 2 hours before and until 2 hours after events. Day event hours:10am-6pm. Night event hours: 4pm-Midnight. Call 415-972-2000ext0 for more information.	N/A		
	NATOMA ST	HOWARD ST -	Please refer to Figure 12 of Section 9.4(A) of the DPW Order No. 171,442 for special conditions for excavation in the vicinity of AWSS.	N/A		
	NATOMA ST	Intersection	Blocks with Bicycle Route designations require special attention. For details see Section 10 of DPT's Blue Book and Section 6.3 of DPW's Order No. 171.442.	N/A		
	NATOMA ST	Intersection	No construction allowed in streets on game days at PacBell Park 2 hours before and until 2 hours after events. Day event hours:10am-6pm. Night event hours: 4pm-Midnight. Call 415-972-2000ext0 for more information.	N/A		
	NATOMA ST	Intersection	Please refer to Figure 12 of Section 9.4(A) of the DPW Order No. 171,442 for special conditions for excavation in the vicinity of AWSS.	N/A		
	STEVENSON ST	Intersection	Blocks with Bicycle Route designations require special attention. For details see Section 10 of DPT's Blue Book and Section 6.3 of DPW's Order No. 171.442.	N/A		
	STEVENSON ST	Intersection	No construction allowed in streets on game days at PacBell Park 2 hours before and until 2 hours after events. Day event hours:10am-6pm. Night event hours: 4pm-Midnight. Call 415-972-2000ext0 for more information.	N/A		
	STEVENSON ST	Intersection	Please refer to Figure 12 of Section 9.4(A) of the DPW Order No. 171,442 for special conditions for excavation in the vicinity of AWSS.	N/A		
	STEVENSON ST	JESSIE ST -	Banners are allowed on this street	N/A		
	STEVENSON ST	JESSIE ST -	Blocks with Bicycle Route designations require special attention. For details see Section 10 of DPT's Blue Book and Section 6.3 of DPW's Order No. 171.442.	N/A		
	STEVENSON ST	JESSIE ST -	DPT Blue Book Traffic Restriction. Time of day during which lanes must be kept clear: EAST 7AM - 9AM 3PM - 7PM MONDAY THROUGH FRIDAY // WEST 7AM - 9AM 3PM - 7PM MONDAY THROUGH FRIDAY	N/A		

Street Name	From St	To St	Message	Job	Contact	Dates
	STEVENSON ST	JESSIE ST -	No construction allowed in streets on game days at PacBell Park 2 hours before and until 2 hours after events. Day event hours:10am-6pm. Night event hours: 4pm-Midnight. Call 415-972-2000ext0 for more information.	N/A		
	STEVENSON ST	JESSIE ST -	Please refer to Figure 12 of Section 9.4(A) of the DPW Order No. 171,442 for special conditions for excavation in the vicinity of AWSS.	N/A		
	STILLMAN ST	BRYANT ST -	Blocks with Bicycle Route designations require special attention. For details see Section 10 of DPT's Blue Book and Section 6.3 of DPW's Order No. 171.442.	N/A		
	STILLMAN ST	BRYANT ST -	Caltrans Jurisdiction call (510) 286-4424.	N/A		
	STILLMAN ST	BRYANT ST -	DPT Blue Book Traffic Restriction. Time of day during which lanes must be kept clear: EAST 7AM - 9AM 3PM - 7PM MONDAY THROUGH FRIDAY // WEST 7AM - 9AM 3PM - 7PM MONDAY THROUGH FRIDAY	N/A		
	STILLMAN ST	BRYANT ST -	No construction allowed in streets on game days at PacBell Park 2 hours before and until 2 hours after events. Day event hours:10am-6pm. Night event hours: 4pm-Midnight. Call 415-972-2000ext0 for more information.	N/A		
	STILLMAN ST	BRYANT ST -	Please refer to Figure 12 of Section 9.4(A) of the DPW Order No. 171,442 for special conditions for excavation in the vicinity of AWSS.	N/A		
	STILLMAN ST	BRYANT ST -	Truck Route: Call Cindy Shamban of DPT at 554-2341 for Restriction Information.	N/A		
	STILLMAN ST	BRYANT ST -	Under G095 requirement, Contractor shall contact Muni Overhead Line Division of any work 10 feet in horizontal or vertical direction of overhead lines. Contact: Tim Lipps @ (415) 554-9227	N/A		
	STILLMAN ST	Intersection	Blocks with Bicycle Route designations require special attention. For details see Section 10 of DPT's Blue Book and Section 6.3 of DPW's Order No. 171.442.	N/A		
	STILLMAN ST	Intersection	Caltrans Jurisdiction call (510) 286-4424.	N/A		

Street Name	From St	To St	Message	Job	Contact	Dates
	STILLMAN ST	Intersection	No construction allowed in streets on game days at PacBell Park 2 hours before and until 2 hours after events. Day event hours:10am-6pm. Night event hours: 4pm-Midnight. Call 415-972-2000ext0 for more information.	N/A		
	STILLMAN ST	Intersection	Please refer to Figure 12 of Section 9.4(A) of the DPW Order No. 171,442 for special conditions for excavation in the vicinity of AWSS.	N/A		
	STILLMAN ST	Intersection	Truck Route: Call Cindy Shamban of DPT at 554-2341 for Restriction Information.	N/A		
	STILLMAN ST	Intersection	Under G095 requirement, Contractor shall contact Muni Overhead Line Division of any work 10 feet in horizontal or vertical direction of overhead lines. Contact: Tim Lipps @ (415) 554-9227	N/A		
	TEHAMA ST	CLEMENTINA ST -	Banners are allowed on this street	N/A		
	TEHAMA ST	CLEMENTINA ST -	Blocks with Bicycle Route designations require special attention. For details see Section 10 of DPT's Blue Book and Section 6.3 of DPW's Order No. 171.442.	N/A		
	TEHAMA ST	CLEMENTINA ST -	DPT Blue Book Traffic Restriction. Time of day during which lanes must be kept clear: EAST 7AM - 9AM 3PM - 7PM MONDAY THROUGH FRIDAY // WEST 7AM - 9AM 3PM - 7PM MONDAY THROUGH FRIDAY	N/A		
	TEHAMA ST	CLEMENTINA ST -	No construction allowed in streets on game days at PacBell Park 2 hours before and until 2 hours after events. Day event hours:10am-6pm. Night event hours: 4pm-Midnight. Call 415-972-2000ext0 for more information.	N/A		
	TEHAMA ST	CLEMENTINA ST -	Please refer to Figure 12 of Section 9.4(A) of the DPW Order No. 171,442 for special conditions for excavation in the vicinity of AWSS.	N/A		
	TEHAMA ST	CLEMENTINA ST -	Truck Route: Call Cindy Shamban of DPT at 554-2341 for Restriction Information.	N/A		
	TEHAMA ST	Intersection	Blocks with Bicycle Route designations require special attention. For details see Section 10 of DPT's Blue Book and Section 6.3 of DPW's Order No. 171.442.	N/A		

Street Name	From St	To St	Message	Job	Contact	Dates
	TEHAMA ST	Intersection	No construction allowed in streets on game days at PacBell Park 2 hours before and until 2 hours after events. Day event hours:10am-6pm. Night event hours: 4pm-Midnight. Call 415-972-2000ext0 for more information.	N/A		
	TEHAMA ST	Intersection	Please refer to Figure 12 of Section 9.4(A) of the DPW Order No. 171,442 for special conditions for excavation in the vicinity of AWSS.	N/A		
	TEHAMA ST	Intersection	Truck Route: Call Cindy Shamban of DPT at 554-2341 for Restriction Information.	N/A		
	CLEMENTINA ST	FOLSOM ST -	Downtown Streetscape Zone. Please See Attachment.	N/A	John Kwong or Nick Elsner - (415) 554-5810	
	CLEMENTINA ST	Intersection	Downtown Streetscape Zone. Please See Attachment.	N/A	John Kwong or Nick Elsner - (415) 554-5810	
	FOLSOM ST	Intersection	Downtown Streetscape Zone. Please See Attachment.	N/A	John Kwong or Nick Elsner - (415) 554-5810	
	HOWARD ST	Intersection	Downtown Streetscape Zone. Please See Attachment.	N/A	John Kwong or Nick Elsner - (415) 554-5810	
	HOWARD ST	TEHAMA ST -	Downtown Streetscape Zone. Please See Attachment.	N/A	John Kwong or Nick Elsner - (415) 554-5810	
	JESSIE ST	Intersection	Downtown Streetscape Zone. Please See Attachment.	N/A	John Kwong or Nick Elsner - (415) 554-5810	
	JESSIE ST	MISSION ST -	Downtown Streetscape Zone. Please See Attachment.	N/A	John Kwong or Nick Elsner - (415) 554-5810	
	MARKET ST	STEVENSON ST -	Downtown Streetscape Zone. Please See Attachment.	N/A	John Kwong or Nick Elsner - (415) 554-5810	
	MINNA ST	Intersection	Downtown Streetscape Zone. Please See Attachment.	N/A	John Kwong or Nick Elsner - (415) 554-5810	
	MINNA ST	NATOMA ST -	Downtown Streetscape Zone. Please See Attachment.	N/A	John Kwong or Nick Elsner - (415) 554-5810	
	MISSION ST	Intersection	Downtown Streetscape Zone. Please See Attachment.	N/A	John Kwong or Nick Elsner - (415) 554-5810	
	MISSION ST	MINNA ST -	Downtown Streetscape Zone. Please See Attachment.	N/A	John Kwong or Nick Elsner - (415) 554-5810	
	NATOMA ST	HOWARD ST -	Downtown Streetscape Zone. Please See Attachment.	N/A	John Kwong or Nick Elsner - (415) 554-5810	
	NATOMA ST	Intersection	Downtown Streetscape Zone. Please See Attachment.	N/A	John Kwong or Nick Elsner - (415) 554-5810	
	STEVENSON ST	Intersection	Downtown Streetscape Zone. Please See Attachment.	N/A	John Kwong or Nick Elsner - (415) 554-5810	

Street Name	From St	To St	Message	Job	Contact	Dates
	STEVENSON ST	JESSIE ST -	Downtown Streetscape Zone. Please See Attachment.	N/A	John Kwong or Nick Elsner - (415) 554-5810	
	TEHAMA ST	CLEMENTINA ST -	Downtown Streetscape Zone. Please See Attachment.	N/A	John Kwong or Nick Elsner - (415) 554-5810	
	TEHAMA ST	Intersection	Downtown Streetscape Zone. Please See Attachment.	N/A	John Kwong or Nick Elsner - (415) 554-5810	
	MISSION ST	Intersection	Please see special requirements for work in Moscone Center and call Mike Roach @ 974-4001 for events.	N/A	Tim Comice - (415) 974-4050	
	CLEMENTINA ST	FOLSOM ST -	Proposed Paving.	PAVING	Kimberly C. Chang -	Apr 27 2016-Apr 26 2017
	CLEMENTINA ST	Intersection	Proposed Paving.	PAVING	Kimberly C. Chang -	Apr 27 2016-Apr 26 2017
	DOW PL	HARRISON ST -	Proposed Paving.	PAVING	Kimberly C. Chang -	Apr 27 2016-Apr 26 2017
	DOW PL	Intersection	Proposed Paving.	PAVING	Kimberly C. Chang -	Apr 27 2016-Apr 26 2017
	FOLSOM ST	DOW PL -	Proposed Paving.	PAVING	Kimberly C. Chang -	Apr 27 2016-Apr 26 2017
	FOLSOM ST	Intersection	Proposed Paving.	PAVING	Kimberly C. Chang -	Apr 27 2016-Apr 26 2017
	HARRISON ST	Intersection	Proposed Paving.	PAVING	Kimberly C. Chang -	Apr 27 2016-Apr 26 2017
	HARRISON ST	STILLMAN ST -	Proposed Paving.	PAVING	Kimberly C. Chang -	Apr 27 2016-Apr 26 2017
	HOWARD ST	Intersection	Proposed Paving.	PAVING	Kimberly C. Chang -	Apr 27 2016-Apr 26 2017
	HOWARD ST	TEHAMA ST -	Proposed Paving.	PAVING	Kimberly C. Chang -	Apr 27 2016-Apr 26 2017
	JESSIE ST	Intersection	Proposed Paving.	PAVING	Kimberly C. Chang -	Apr 27 2016-Apr 26 2017
	JESSIE ST	MISSION ST -	Proposed Paving.	PAVING	Kimberly C. Chang -	Apr 27 2016-Apr 26 2017
	MARKET ST	STEVENSON ST -	Proposed Paving.	PAVING	Kimberly C. Chang -	Apr 27 2016-Apr 26 2017
	MINNA ST	Intersection	Proposed Paving.	PAVING	Kimberly C. Chang -	Apr 27 2016-Apr 26 2017
	MINNA ST	NATOMA ST -	Proposed Paving.	PAVING	Kimberly C. Chang -	Apr 27 2016-Apr 26 2017
	MISSION ST	Intersection	Proposed Paving.	PAVING	Kimberly C. Chang -	Apr 27 2016-Apr 26 2017
	MISSION ST	MINNA ST -	Proposed Paving.	PAVING	Kimberly C. Chang -	Apr 27 2016-Apr 26 2017
	NATOMA ST	HOWARD ST -	Proposed Paving.	PAVING	Kimberly C. Chang -	Apr 27 2016-Apr 26 2017
	NATOMA ST	Intersection	Proposed Paving.	PAVING	Kimberly C. Chang -	Apr 27 2016-Apr 26 2017
	STEVENSON ST	Intersection	Proposed Paving.	PAVING	Kimberly C. Chang -	Apr 27 2016-Apr 26 2017
	STEVENSON ST	JESSIE ST -	Proposed Paving.	PAVING	Kimberly C. Chang -	Apr 27 2016-Apr 26 2017
	STILLMAN ST	BRYANT ST -	Proposed Paving.	PAVING	Kimberly C. Chang -	Apr 27 2016-Apr 26 2017
	STILLMAN ST	Intersection	Proposed Paving.	PAVING	Kimberly C. Chang -	Apr 27 2016-Apr 26 2017

Street Name	From St	To St	Message	Job	Contact	Dates
	TEHAMA ST	CLEMENTINA ST -	Proposed Paving.	PAVING	Kimberly C. Chang -	Apr 27 2016-Apr 26 2017
	TEHAMA ST	Intersection	Proposed Paving.	PAVING	Kimberly C. Chang -	Apr 27 2016-Apr 26 2017
	MINNA ST	Intersection	Proposed Excavation.	PG&E	Eric Larson -	Feb 15 2015-Mar 13 2015
	MISSION ST	MINNA ST -	Proposed Excavation.	PG&E	Eric Larson -	Feb 15 2015-Mar 13 2015
	HARRISON ST	Intersection	Proposed Excavation.	PG&E	Alain Billot -	Jun 1 2014-Dec 30 2015
	FOLSOM ST	Intersection	Proposed Excavation.	PG&E	Alain Billot -	Jun 1 2014-Dec 31 2015
	CLEMENTINA ST	FOLSOM ST -	Proposed Excavation.	SF DPW IDC - Mechanical \Electrical	Steven Lee -	May 20 2013-Jul 24 2014
	CLEMENTINA ST	Intersection	Proposed Excavation.	SF DPW IDC - Mechanical \Electrical	Steven Lee -	May 20 2013-Jul 24 2014
	DOW PL	HARRISON ST -	Proposed Excavation.	SF DPW IDC - Mechanical \Electrical	Steven Lee -	May 20 2013-Jul 24 2014
	DOW PL	Intersection	Proposed Excavation.	SF DPW IDC - Mechanical \Electrical	Steven Lee -	May 20 2013-Jul 24 2014
	FOLSOM ST	DOW PL -	Proposed Excavation.	SF DPW IDC - Mechanical \Electrical	Steven Lee -	May 20 2013-Jul 24 2014
	FOLSOM ST	Intersection	Proposed Excavation.	SF DPW IDC - Mechanical \Electrical	Steven Lee -	May 20 2013-Jul 24 2014
	HARRISON ST	STILLMAN ST -	Proposed Excavation.	SF DPW IDC - Mechanical \Electrical	Steven Lee -	May 20 2013-Jul 24 2014
	HOWARD ST	Intersection	Proposed Excavation.	SF DPW IDC - Mechanical \Electrical	Steven Lee -	May 20 2013-Jul 24 2014
	HOWARD ST	TEHAMA ST -	Proposed Excavation.	SF DPW IDC - Mechanical \Electrical	Steven Lee -	May 20 2013-Jul 24 2014
	JESSIE ST	Intersection	Proposed Excavation.	SF DPW IDC - Mechanical \Electrical	Steven Lee -	May 20 2013-Jul 24 2014
	JESSIE ST	MISSION ST -	Proposed Excavation.	SF DPW IDC - Mechanical \Electrical	Steven Lee -	May 20 2013-Jul 24 2014
	MARKET ST	STEVENSON ST -	Proposed Excavation.	SF DPW IDC - Mechanical \Electrical	Steven Lee -	May 20 2013-Jul 24 2014
	MINNA ST	Intersection	Proposed Excavation.	SF DPW IDC - Mechanical \Electrical	Steven Lee -	May 20 2013-Jul 24 2014
	MINNA ST	NATOMA ST -	Proposed Excavation.	SF DPW IDC - Mechanical \Electrical	Steven Lee -	May 20 2013-Jul 24 2014
	MISSION ST	Intersection	Proposed Excavation.	SF DPW IDC - Mechanical \Electrical	Steven Lee -	May 20 2013-Jul 24 2014
	MISSION ST	MINNA ST -	Proposed Excavation.	SF DPW IDC - Mechanical \Electrical	Steven Lee -	May 20 2013-Jul 24 2014
	NATOMA ST	HOWARD ST -	Proposed Excavation.	SF DPW IDC - Mechanical \Electrical	Steven Lee -	May 20 2013-Jul 24 2014

Street Name	From St	To St	Message	Job	Contact	Dates
	NATOMA ST	Intersection	Proposed Excavation.	SF DPW IDC - Mechanical \Electrical	Steven Lee -	May 20 2013-Jul 24 2014
	STEVENSON ST	Intersection	Proposed Excavation.	SF DPW IDC - Mechanical \Electrical	Steven Lee -	May 20 2013-Jul 24 2014
	STEVENSON ST	JESSIE ST -	Proposed Excavation.	SF DPW IDC - Mechanical \Electrical	Steven Lee -	May 20 2013-Jul 24 2014
	STILLMAN ST	BRYANT ST -	Proposed Excavation.	SF DPW IDC - Mechanical \Electrical	Steven Lee -	May 20 2013-Jul 24 2014
	STILLMAN ST	Intersection	Proposed Excavation.	SF DPW IDC - Mechanical \Electrical	Steven Lee -	May 20 2013-Jul 24 2014
	TEHAMA ST	CLEMENTINA ST -	Proposed Excavation.	SF DPW IDC - Mechanical \Electrical	Steven Lee -	May 20 2013-Jul 24 2014
	TEHAMA ST	Intersection	Proposed Excavation.	SF DPW IDC - Mechanical \Electrical	Steven Lee -	May 20 2013-Jul 24 2014
	CLEMENTINA ST	FOLSOM ST -	Proposed Excavation.	SF DPW IDC - Streets & Highways	Kimberly C. Chang -	Apr 27 2016-Apr 26 2017
	DOW PL	HARRISON ST -	Proposed Excavation.	SF DPW IDC - Streets & Highways	Kimberly C. Chang -	Apr 27 2016-Apr 26 2017
	FOLSOM ST	DOW PL -	Proposed Excavation.	SF DPW IDC - Streets & Highways	Kimberly C. Chang -	Apr 27 2016-Apr 26 2017
	HARRISON ST	STILLMAN ST -	Proposed Excavation.	SF DPW IDC - Streets & Highways	Kimberly C. Chang -	Apr 27 2016-Apr 26 2017
	HOWARD ST	TEHAMA ST -	Proposed Excavation.	SF DPW IDC - Streets & Highways	Kimberly C. Chang -	Apr 27 2016-Apr 26 2017
	JESSIE ST	MISSION ST -	Proposed Excavation.	SF DPW IDC - Streets & Highways	Kimberly C. Chang -	Apr 27 2016-Apr 26 2017
	MARKET ST	STEVENSON ST -	Proposed Excavation.	SF DPW IDC - Streets & Highways	Kimberly C. Chang -	Apr 27 2016-Apr 26 2017
	MINNA ST	NATOMA ST -	Proposed Excavation.	SF DPW IDC - Streets & Highways	Kimberly C. Chang -	Apr 27 2016-Apr 26 2017
	MISSION ST	MINNA ST -	Proposed Excavation.	SF DPW IDC - Streets & Highways	Kimberly C. Chang -	Apr 27 2016-Apr 26 2017
	NATOMA ST	HOWARD ST -	Proposed Excavation.	SF DPW IDC - Streets & Highways	Kimberly C. Chang -	Apr 27 2016-Apr 26 2017
	STEVENSON ST	JESSIE ST -	Proposed Excavation.	SF DPW IDC - Streets & Highways	Kimberly C. Chang -	Apr 27 2016-Apr 26 2017
	STILLMAN ST	BRYANT ST -	Proposed Excavation.	SF DPW IDC - Streets & Highways	Kimberly C. Chang -	Apr 27 2016-Apr 26 2017
	TEHAMA ST	CLEMENTINA ST -	Proposed Excavation.	SF DPW IDC - Streets & Highways	Kimberly C. Chang -	Apr 27 2016-Apr 26 2017

Street Name	From St	To St	Message	Job	Contact	Dates
	CLEMENTINA ST	Intersection	Proposed Excavation.	SF DPW IDC - Streets & Highways	Kimberly C. Chang -	Apr 27 2016-Apr 26 2017
	HARRISON ST	Intersection	Proposed Excavation.	SF DPW IDC - Streets & Highways	Kimberly C. Chang -	Apr 27 2016-Apr 26 2017
	HOWARD ST	Intersection	Proposed Excavation.	SF DPW IDC - Streets & Highways	Kimberly C. Chang -	Apr 27 2016-Apr 26 2017
	JESSIE ST	Intersection	Proposed Excavation.	SF DPW IDC - Streets & Highways	Kimberly C. Chang -	Apr 27 2016-Apr 26 2017
	MINNA ST	Intersection	Proposed Excavation.	SF DPW IDC - Streets & Highways	Kimberly C. Chang -	Apr 27 2016-Apr 26 2017
	MISSION ST	Intersection	Proposed Excavation.	SF DPW IDC - Streets & Highways	Kimberly C. Chang -	Apr 27 2016-Apr 26 2017
	NATOMA ST	Intersection	Proposed Excavation.	SF DPW IDC - Streets & Highways	Kimberly C. Chang -	Apr 27 2016-Apr 26 2017
	STEVENSON ST	Intersection	Proposed Excavation.	SF DPW IDC - Streets & Highways	Kimberly C. Chang -	Apr 27 2016-Apr 26 2017
	STILLMAN ST	Intersection	Proposed Excavation.	SF DPW IDC - Streets & Highways	Kimberly C. Chang -	Apr 27 2016-Apr 26 2017
	TEHAMA ST	Intersection	Proposed Excavation.	SF DPW IDC - Streets & Highways	Kimberly C. Chang -	Apr 27 2016-Apr 26 2017
	HARRISON ST	Intersection	Proposed Excavation.	SF DPW IDC - Streets & Highways	Kimberly C. Chang -	Apr 27 2016-Apr 26 2017
	HARRISON ST	STILLMAN ST -	Proposed Excavation.	SF DPW IDC - Streets & Highways	Kimberly C. Chang -	Apr 27 2016-Apr 26 2017
	MARKET ST	STEVENSON ST -	Proposed Excavation.	SF DPW IDC - Streets & Highways	Kimberly C. Chang -	Apr 27 2016-Apr 26 2017
	STILLMAN ST	BRYANT ST -	Proposed Excavation.	SF DPW IDC - Streets & Highways	Kimberly C. Chang -	Apr 27 2016-Apr 26 2017
	STILLMAN ST	Intersection	Proposed Excavation.	SF DPW IDC - Streets & Highways	Kimberly C. Chang -	Apr 27 2016-Apr 26 2017
	FOLSOM ST	Intersection	Proposed Excavation.	SF DPW IDC - Streets & Highways	Stephen J. O Sullivan -	Oct 2 2015-Dec 23 2016
	CLEMENTINA ST	Intersection	Proposed Excavation.	SF MTA Capital Programs and Construction	Darton Ito -	Jan 1 2020-Dec 31 2020
	DOW PL	Intersection	Proposed Excavation.	SF MTA Capital Programs and Construction	Darton Ito -	Jan 1 2020-Dec 31 2020
	FOLSOM ST	Intersection	Proposed Excavation.	SF MTA Capital Programs and Construction	Darton Ito -	Jan 1 2020-Dec 31 2020

Street Name	From St	To St	Message	Job	Contact	Dates
	HARRISON ST	Intersection	Proposed Excavation.	SF MTA Capital Programs and Construction	Darton Ito -	Jan 1 2020-Dec 31 2020
	HOWARD ST	Intersection	Proposed Excavation.	SF MTA Capital Programs and Construction	Darton Ito -	Jan 1 2020-Dec 31 2020
	JESSIE ST	Intersection	Proposed Excavation.	SF MTA Capital Programs and Construction	Darton Ito -	Jan 1 2020-Dec 31 2020
	MINNA ST	Intersection	Proposed Excavation.	SF MTA Capital Programs and Construction	Darton Ito -	Jan 1 2020-Dec 31 2020
	MISSION ST	Intersection	Proposed Excavation.	SF MTA Capital Programs and Construction	Darton Ito -	Jan 1 2020-Dec 31 2020
	NATOMA ST	Intersection	Proposed Excavation.	SF MTA Capital Programs and Construction	Darton Ito -	Jan 1 2020-Dec 31 2020
	STEVENSON ST	Intersection	Proposed Excavation.	SF MTA Capital Programs and Construction	Darton Ito -	Jan 1 2020-Dec 31 2020
	STILLMAN ST	Intersection	Proposed Excavation.	SF MTA Capital Programs and Construction	Darton Ito -	Jan 1 2020-Dec 31 2020
	TEHAMA ST	Intersection	Proposed Excavation.	SF MTA Capital Programs and Construction	Darton Ito -	Jan 1 2020-Dec 31 2020
	MISSION ST	Intersection	Proposed Excavation.	SF MTA Capital Programs and Construction	Darton Ito -	Jan 1 2020-Dec 31 2020
	HOWARD ST	Intersection	Proposed Excavation.	SF MTA SS - Livable Streets	Maurice Growney -	Jun 30 2017-Mar 31 2018
	MISSION ST	Intersection	Proposed Excavation.	SF MTA SS - Transportation Engineering (Capital)	Cathal Hennessy -	Jun 1 2013-Jun 1 2015
	CLEMENTINA ST	Intersection	Proposed Excavation.	SF Planning	Adam Varat -	Jan 1 2020-Dec 31 2020
	DOW PL	Intersection	Proposed Excavation.	SF Planning	Adam Varat -	Jan 1 2020-Dec 31 2020
	FOLSOM ST	Intersection	Proposed Excavation.	SF Planning	Adam Varat -	Jan 1 2020-Dec 31 2020
	HARRISON ST	Intersection	Proposed Excavation.	SF Planning	Adam Varat -	Jan 1 2020-Dec 31 2020
	HOWARD ST	Intersection	Proposed Excavation.	SF Planning	Adam Varat -	Jan 1 2020-Dec 31 2020
	STILLMAN ST	Intersection	Proposed Excavation.	SF Planning	Adam Varat -	Jan 1 2020-Dec 31 2020
	TEHAMA ST	Intersection	Proposed Excavation.	SF Planning	Adam Varat -	Jan 1 2020-Dec 31 2020
	CLEMENTINA ST	Intersection	Proposed Excavation.	SF Planning	Adam Varat -	Jan 1 2020-Dec 31 2020
	DOW PL	Intersection	Proposed Excavation.	SF Planning	Adam Varat -	Jan 1 2020-Dec 31 2020
	FOLSOM ST	Intersection	Proposed Excavation.	SF Planning	Adam Varat -	Jan 1 2020-Dec 31 2020
	HARRISON ST	Intersection	Proposed Excavation.	SF Planning	Adam Varat -	Jan 1 2020-Dec 31 2020
	HOWARD ST	Intersection	Proposed Excavation.	SF Planning	Adam Varat -	Jan 1 2020-Dec 31 2020

Street Name	From St	To St	Message	Job	Contact	Dates
	JESSIE ST	Intersection	Proposed Excavation.	SF Planning	Adam Varat -	Jan 1 2020-Dec 31 2020
	MINNA ST	Intersection	Proposed Excavation.	SF Planning	Adam Varat -	Jan 1 2020-Dec 31 2020
	MISSION ST	Intersection	Proposed Excavation.	SF Planning	Adam Varat -	Jan 1 2020-Dec 31 2020
	NATOMA ST	Intersection	Proposed Excavation.	SF Planning	Adam Varat -	Jan 1 2020-Dec 31 2020
	STEVENSON ST	Intersection	Proposed Excavation.	SF Planning	Adam Varat -	Jan 1 2020-Dec 31 2020
	STILLMAN ST	Intersection	Proposed Excavation.	SF Planning	Adam Varat -	Jan 1 2020-Dec 31 2020
	TEHAMA ST	Intersection	Proposed Excavation.	SF Planning	Adam Varat -	Jan 1 2020-Dec 31 2020
	FOLSOM ST	Intersection	Proposed Excavation.	SF Planning	Adam Varat -	Jan 1 2020-Dec 31 2020
	HARRISON ST	Intersection	Proposed Excavation.	SF Planning	Adam Varat -	Jan 1 2020-Dec 31 2020
	FOLSOM ST	Intersection	Proposed Excavation.	SF Planning	Adam Varat -	Jan 1 2020-Dec 31 2020
	HOWARD ST	Intersection	Proposed Excavation.	SF Planning	Adam Varat -	Jan 1 2020-Dec 31 2020
	MISSION ST	Intersection	Proposed Excavation.	SF Planning	Adam Varat -	Jan 1 2020-Dec 31 2020
	JESSIE ST	Intersection	Proposed Excavation.	SF PUC Water	Heather Rhee -	Jan 1 2015-Nov 1 2015
	MISSION ST	Intersection	Proposed Excavation.	SF PUC Water	Heather Rhee -	Jan 1 2015-Nov 1 2015
	STEVENSON ST	Intersection	Proposed Excavation.	SF PUC Water	Heather Rhee -	Jan 1 2015-Nov 1 2015
	DOW PL	HARRISON ST -	Sidewalk Paving to be done by SIRP Process	SIRP Work Order	LC General -	
	HARRISON ST	Intersection	Prior to performing any construction, all CCSF survey monuments shall be referenced by a licensed Land Surveyor on a Corner Record or a Record of Survey, if any construction will take place within 10ft of the monument. For any questions, please call Mapping at #554-5827	Stone or Concrete Monument		
	HOWARD ST	Intersection	Prior to performing any construction, all CCSF survey monuments shall be referenced by a licensed Land Surveyor on a Corner Record or a Record of Survey, if any construction will take place within 10ft of the monument. For any questions, please call Mapping at #554-5827	Stone or Concrete Monument		
	HOWARD ST	TEHAMA ST -	Prior to performing any construction, all CCSF survey monuments shall be referenced by a licensed Land Surveyor on a Corner Record or a Record of Survey, if any construction will take place within 10ft of the monument. For any questions, please call Mapping at #554-5827	Stone or Concrete Monument		
	MISSION ST	Intersection	Prior to performing any construction, all CCSF survey monuments shall be referenced by a licensed Land Surveyor on a Corner Record or a Record of Survey, if any construction will take place within 10ft of the monument. For any questions, please call Mapping at #554-5827	Stone or Concrete Monument		

Street Name	From St	To St	Message	Job	Contact	Dates
	MISSION ST	MINNA ST -	Prior to performing any construction, all CCSF survey monuments shall be referenced by a licensed Land Surveyor on a Corner Record or a Record of Survey, if any construction will take place within 10ft of the monument. For any questions, please call Mapping at #554-5827	Stone or Concrete Monument		
	CLEMENTINA ST	FOLSOM ST -	Proposed Excavation.	Transbay	Cory Traylor -	Jan 3 2020-Feb 15 2022
	CLEMENTINA ST	Intersection	Proposed Excavation.	Transbay	Cory Traylor -	Jan 3 2020-Feb 15 2022
	FOLSOM ST	Intersection	Proposed Excavation.	Transbay	Cory Traylor -	Jan 3 2020-Feb 15 2022
	HOWARD ST	Intersection	Proposed Excavation.	Transbay	Cory Traylor -	Jan 3 2020-Feb 15 2022
	HOWARD ST	TEHAMA ST -	Proposed Excavation.	Transbay	Cory Traylor -	Jan 3 2020-Feb 15 2022
	MINNA ST	Intersection	Proposed Excavation.	Transbay	Cory Traylor -	Jan 3 2020-Feb 15 2022
	MINNA ST	NATOMA ST -	Proposed Excavation.	Transbay	Cory Traylor -	Jan 3 2020-Feb 15 2022
	MISSION ST	MINNA ST -	Proposed Excavation.	Transbay	Cory Traylor -	Jan 3 2020-Feb 15 2022
	NATOMA ST	HOWARD ST -	Proposed Excavation.	Transbay	Cory Traylor -	Jan 3 2020-Feb 15 2022
	NATOMA ST	Intersection	Proposed Excavation.	Transbay	Cory Traylor -	Jan 3 2020-Feb 15 2022
	TEHAMA ST	CLEMENTINA ST -	Proposed Excavation.	Transbay	Cory Traylor -	Jan 3 2020-Feb 15 2022
	TEHAMA ST	Intersection	Proposed Excavation.	Transbay	Cory Traylor -	Jan 3 2020-Feb 15 2022
	CLEMENTINA ST	FOLSOM ST -	Proposed Excavation.	Transbay	Cory Traylor -	Sep 1 2015-Jun 1 2017
	CLEMENTINA ST	Intersection	Proposed Excavation.	Transbay	Cory Traylor -	Sep 1 2015-Jun 1 2017
	DOW PL	HARRISON ST -	Proposed Excavation.	Transbay	Cory Traylor -	Sep 1 2015-Jun 1 2017
	DOW PL	Intersection	Proposed Excavation.	Transbay	Cory Traylor -	Sep 1 2015-Jun 1 2017
	FOLSOM ST	DOW PL -	Proposed Excavation.	Transbay	Cory Traylor -	Sep 1 2015-Jun 1 2017
	FOLSOM ST	Intersection	Proposed Excavation.	Transbay	Cory Traylor -	Sep 1 2015-Jun 1 2017
	HARRISON ST	Intersection	Proposed Excavation.	Transbay	Cory Traylor -	Sep 1 2015-Jun 1 2017
	HARRISON ST	STILLMAN ST -	Proposed Excavation.	Transbay	Cory Traylor -	Sep 1 2015-Jun 1 2017
	HOWARD ST	Intersection	Proposed Excavation.	Transbay	Cory Traylor -	Sep 1 2015-Jun 1 2017
	HOWARD ST	TEHAMA ST -	Proposed Excavation.	Transbay	Cory Traylor -	Sep 1 2015-Jun 1 2017
	STILLMAN ST	BRYANT ST -	Proposed Excavation.	Transbay	Cory Traylor -	Sep 1 2015-Jun 1 2017
	STILLMAN ST	Intersection	Proposed Excavation.	Transbay	Cory Traylor -	Sep 1 2015-Jun 1 2017
	TEHAMA ST	CLEMENTINA ST -	Proposed Excavation.	Transbay	Cory Traylor -	Sep 1 2015-Jun 1 2017
	TEHAMA ST	Intersection	Proposed Excavation.	Transbay	Cory Traylor -	Sep 1 2015-Jun 1 2017
	MINNA ST	Intersection	Proposed Excavation.	Transbay	Cory Traylor -	Dec 17 2010-Jun 15 2017
	MINNA ST	NATOMA ST -	Proposed Excavation.	Transbay	Cory Traylor -	Dec 17 2010-Jun 15 2017
	MISSION ST	Intersection	Proposed Excavation.	Transbay	Cory Traylor -	Dec 17 2010-Jun 15 2017
	MISSION ST	MINNA ST -	Proposed Excavation.	Transbay	Cory Traylor -	Dec 17 2010-Jun 15 2017
	NATOMA ST	Intersection	Proposed Excavation.	Transbay	Cory Traylor -	Dec 17 2010-Jun 15 2017
BROADWAY						
	FRANKLIN ST	Intersection	Conflict with existing excavation permit. It is mandatory that you coordinate all work for joint paving.	13EXC-4392	(415) 646-6253 - (415) 646-6253	Sep 23 2013-
	FRANKLIN ST	Intersection	Blocks with Bicycle Route designations require special attention. For details see Section 10 of DPT's Blue Book and Section 6.3 of DPW's Order No. 171.442.	N/A		

"IMPROVING THE QUALITY OF LIFE IN SAN FRANCISCO" We are dedicated individuals committed to teamwork, customer service and continuous improvement in partnership with the community.

Customer Service

Teamwork

Continuous Improvement

Street Name	From St	To St	Message	Job	Contact	Dates
	FRANKLIN ST	Intersection	Proposed Paving.	PAVING	Au Bui -	Oct 14 2013-Dec 12 2014
	FRANKLIN ST	Intersection	Proposed Excavation.	SF DPW IDC - Mechanical \Electrical	Steven Lee -	May 20 2013-Jul 24 2014
	FRANKLIN ST	Intersection	Proposed Excavation.	SF DPW IDC - Streets & Highways	Au Bui -	Oct 14 2013-Dec 12 2014
	FRANKLIN ST	Intersection	Proposed Excavation.	SF DPW IDC - Streets & Highways	Au Bui -	Oct 14 2013-Dec 12 2014
	FRANKLIN ST	Intersection	Proposed Excavation.	SF MTA Capital Programs and Construction	Darton Ito -	Jan 1 2020-Dec 31 2020
CLEMENTIN A ST						
	02ND ST	Intersection	Conflict with existing Street Use Permit.	13B-0102	(415) 431-2950 - (415) 431-2950	Oct 1 2013-Oct 8 2014
	02ND ST	Intersection	Conflict with existing Street Use Permit.	13B-0121	(415) 431-2950 - (415) 431-2950	Jan 23 2014-Jan 23 2015
	02ND ST	Intersection	Conflict with existing Street Use Permit.	13B-0124	(415) 431-2950 - (415) 431-2950	Nov 13 2013-Nov 13 2014
	02ND ST	Intersection	Conflict with existing Street Use Permit.	13B-0141	(415) 431-2950 - (415) 431-2950	Jan 1 2014-Oct 31 2014
	02ND ST	Intersection	Conflict with existing Street Use Permit.	14B-0076	(415) 431-2950 - (415) 431-2950	Oct 7 2014-Oct 7 2015
	02ND ST	Intersection	Blocks with Bicycle Route designations require special attention. For details see Section 10 of DPT's Blue Book and Section 6.3 of DPW's Order No. 171.442.	N/A		
	02ND ST	Intersection	No construction allowed in streets on game days at PacBell Park 2 hours before and until 2 hours after events. Day event hours:10am-6pm. Night event hours: 4pm-Midnight. Call 415-972-2000ext0 for more information.	N/A		
	02ND ST	Intersection	Please refer to Figure 12 of Section 9.4(A) of the DPW Order No. 171,442 for special conditions for excavation in the vicinity of AWSS.	N/A		
	02ND ST	Intersection	Truck Route: Call Cindy Shamban of DPT at 554-2341 for Restriction Information.	N/A		
	02ND ST	Intersection	Downtown Streetscape Zone. Please See Attachment.	N/A	John Kwong or Nick Elsner - (415) 554-5810	
	02ND ST	Intersection	Proposed Paving.	PAVING	Kimberly C. Chang -	Apr 27 2016-Apr 26 2017
	02ND ST	Intersection	Proposed Excavation.	SF DPW IDC - Mechanical \Electrical	Steven Lee -	May 20 2013-Jul 24 2014

Street Name	From St	To St	Message	Job	Contact	Dates
	02ND ST	Intersection	Proposed Excavation.	SF DPW IDC - Streets & Highways	Kimberly C. Chang -	Apr 27 2016-Apr 26 2017
	02ND ST	Intersection	Proposed Excavation.	SF MTA Capital Programs and Construction	Darton Ito -	Jan 1 2020-Dec 31 2020
	02ND ST	Intersection	Proposed Excavation.	SF Planning	Adam Varat -	Jan 1 2020-Dec 31 2020
	02ND ST	Intersection	Proposed Excavation.	SF Planning	Adam Varat -	Jan 1 2020-Dec 31 2020
	02ND ST	Intersection	Proposed Excavation.	Transbay	Cory Traylor -	Jan 3 2020-Feb 15 2022
	02ND ST	Intersection	Proposed Excavation.	Transbay	Cory Traylor -	Sep 1 2015-Jun 1 2017
DOW PL						
	02ND ST	Intersection	Conflict with existing Street Use Permit.	13B-0102	(415) 431-2950 - (415) 431-2950	Oct 1 2013-Oct 8 2014
	02ND ST	Intersection	Conflict with existing Street Use Permit.	13B-0121	(415) 431-2950 - (415) 431-2950	Jan 23 2014-Jan 23 2015
	02ND ST	Intersection	Conflict with existing Street Use Permit.	13B-0124	(415) 431-2950 - (415) 431-2950	Nov 13 2013-Nov 13 2014
	02ND ST	Intersection	Conflict with existing Street Use Permit.	13B-0141	(415) 431-2950 - (415) 431-2950	Jan 1 2014-Oct 31 2014
	02ND ST	Intersection	Conflict with existing Street Use Permit.	14B-0076	(415) 431-2950 - (415) 431-2950	Oct 7 2014-Oct 7 2015
	02ND ST	Intersection	Blocks with Bicycle Route designations require special attention. For details see Section 10 of DPT's Blue Book and Section 6.3 of DPW's Order No. 171.442.	N/A		
	02ND ST	Intersection	No construction allowed in streets on game days at PacBell Park 2 hours before and until 2 hours after events. Day event hours:10am-6pm. Night event hours: 4pm-Midnight. Call 415-972-2000ext0 for more information.	N/A		
	02ND ST	Intersection	Please refer to Figure 12 of Section 9.4(A) of the DPW Order No. 171,442 for special conditions for excavation in the vicinity of AWSS.	N/A		
	02ND ST	Intersection	Truck Route: Call Cindy Shamban of DPT at 554-2341 for Restriction Information.	N/A		
	02ND ST	Intersection	Proposed Paving.	PAVING	Kimberly C. Chang -	Apr 27 2016-Apr 26 2017
	02ND ST	Intersection	Proposed Excavation.	SF DPW IDC - Mechanical \Electrical	Steven Lee -	May 20 2013-Jul 24 2014
	02ND ST	Intersection	Proposed Excavation.	SF MTA Capital Programs and Construction	Darton Ito -	Jan 1 2020-Dec 31 2020
	02ND ST	Intersection	Proposed Excavation.	SF Planning	Adam Varat -	Jan 1 2020-Dec 31 2020
	02ND ST	Intersection	Proposed Excavation.	SF Planning	Adam Varat -	Jan 1 2020-Dec 31 2020
	02ND ST	Intersection	Proposed Excavation.	Transbay	Cory Traylor -	Sep 1 2015-Jun 1 2017

"IMPROVING THE QUALITY OF LIFE IN SAN FRANCISCO" We are dedicated individuals committed to teamwork, customer service and continuous improvement in partnership with the community.

Customer Service

Teamwork

Continuous Improvement

Street Name	From St	To St	Message	Job	Contact	Dates
FILBERT ST						
	FRANKLIN ST	Intersection	Conflict with existing excavation permit. It is mandatory that you coordinate all work for joint paving.	13EXC-4392	(415) 646-6253 - (415) 646-6253	Sep 23 2013-
	FRANKLIN ST	Intersection	Proposed Paving.	PAVING	Au Bui -	Oct 14 2013-Dec 12 2014
	FRANKLIN ST	Intersection	Proposed Excavation.	SF DPW IDC - Mechanical \Electrical	Steven Lee -	May 20 2013-Jul 24 2014
	FRANKLIN ST	Intersection	Proposed Excavation.	SF DPW IDC - Streets & Highways	Au Bui -	Oct 14 2013-Dec 12 2014
	FRANKLIN ST	Intersection	Proposed Excavation.	SF DPW IDC - Streets & Highways	Au Bui -	Oct 14 2013-Dec 12 2014
	FRANKLIN ST	Intersection	Proposed Excavation.	SF PUC Water	Heather Rhee -	Oct 1 2017-Aug 1 2018
FOLSOM ST						
	02ND ST	Intersection	Conflict with existing Street Use Permit.	12TS-0030	Jana Lord 510-446-7234 - Jana Lord 510-446-7234	
	02ND ST	Intersection	Conflict with existing Street Use Permit.	13B-0102	(415) 431-2950 - (415) 431-2950	Oct 1 2013-Oct 8 2014
	02ND ST	Intersection	Conflict with existing Street Use Permit.	13B-0119	(415) 431-2950 - (415) 431-2950	Nov 4 2013-Nov 4 2014
	02ND ST	Intersection	Conflict with existing Street Use Permit.	13B-0121	(415) 431-2950 - (415) 431-2950	Jan 23 2014-Jan 23 2015
	02ND ST	Intersection	Conflict with existing Street Use Permit.	13B-0124	(415) 431-2950 - (415) 431-2950	Nov 13 2013-Nov 13 2014
	02ND ST	Intersection	Conflict with existing Street Use Permit.	13B-0129	(415) 431-2950 - (415) 431-2950	Nov 16 2013-Nov 16 2014
	02ND ST	Intersection	Conflict with existing Street Use Permit.	13B-0130	415) 431-2950 - 415) 431-2950	Jan 1 2014-Jan 1 2015
	02ND ST	Intersection	Conflict with existing Street Use Permit.	13B-0141	(415) 431-2950 - (415) 431-2950	Jan 1 2014-Oct 31 2014
	02ND ST	Intersection	Conflict with existing Street Use Permit.	14B-0005	Refer to Agent - Refer to Agent	Jan 20 2014-Jan 20 2015
	02ND ST	Intersection	Conflict with existing Street Use Permit.	14B-0027	Refer to Agent - Refer to Agent	Mar 17 2014-Oct 19 2014
	02ND ST	Intersection	Conflict with existing Street Use Permit.	14B-0061	(415) 431-2950 - (415) 431-2950	Jun 10 2014-Jun 10 2015
	02ND ST	Intersection	Conflict with existing Street Use Permit.	14B-0070	Refer to Agent - Refer to Agent	Aug 23 2014-Sep 23 2014
	02ND ST	Intersection	Conflict with existing Street Use Permit.	14B-0073	415-431-2950 - 415-431-2950	Aug 28 2014-Oct 2 2014
	02ND ST	Intersection	Conflict with existing Street Use Permit.	14B-0076	(415) 431-2950 - (415) 431-2950	Oct 7 2014-Oct 7 2015
	02ND ST	Intersection	Blocks with Bicycle Route designations require special attention. For details see Section 10 of DPT's Blue Book and Section 6.3 of DPW's Order No. 171.442.	N/A		

Street Name	From St	To St	Message	Job	Contact	Dates
	02ND ST	Intersection	Cistern Present.	N/A		
	02ND ST	Intersection	No construction allowed in streets on game days at PacBell Park 2 hours before and until 2 hours after events. Day event hours:10am-6pm. Night event hours: 4pm-Midnight. Call 415-972-2000ext0 for more information.	N/A		
	02ND ST	Intersection	Please refer to Figure 12 of Section 9.4(A) of the DPW Order No. 171,442 for special conditions for excavation in the vicinity of AWSS.	N/A		
	02ND ST	Intersection	Truck Route: Call Cindy Shamban of DPT at 554-2341 for Restriction Information.	N/A		
	02ND ST	Intersection	Downtown Streetscape Zone. Please See Attachment.	N/A	John Kwong or Nick Elsner - (415) 554-5810	
	02ND ST	Intersection	Proposed Paving.	PAVING	Kimberly C. Chang -	Apr 27 2016-Apr 26 2017
	02ND ST	Intersection	Proposed Excavation.	PG&E	Alain Billot -	Jun 1 2014-Dec 31 2015
	02ND ST	Intersection	Proposed Excavation.	SF DPW IDC - Mechanical \Electrical	Steven Lee -	May 20 2013-Jul 24 2014
	02ND ST	Intersection	Proposed Excavation.	SF DPW IDC - Streets & Highways	Stephen J. O Sullivan -	Oct 2 2015-Dec 23 2016
	02ND ST	Intersection	Proposed Excavation.	SF MTA Capital Programs and Construction	Darton Ito -	Jan 1 2020-Dec 31 2020
	02ND ST	Intersection	Proposed Excavation.	SF Planning	Adam Varat -	Jan 1 2020-Dec 31 2020
	02ND ST	Intersection	Proposed Excavation.	SF Planning	Adam Varat -	Jan 1 2020-Dec 31 2020
	02ND ST	Intersection	Proposed Excavation.	SF Planning	Adam Varat -	Jan 1 2020-Dec 31 2020
	02ND ST	Intersection	Proposed Excavation.	SF Planning	Adam Varat -	Jan 1 2020-Dec 31 2020
	02ND ST	Intersection	Proposed Excavation.	Transbay	Cory Traylor -	Jan 3 2020-Feb 15 2022
	02ND ST	Intersection	Proposed Excavation.	Transbay	Cory Traylor -	Sep 1 2015-Jun 1 2017
FRANKLIN ST						
	WASHINGTON ST	Intersection	Conflict with existing Street Use Permit.	12TS-0189	Jana Lord 510-446-7234 - Jana Lord 510-446-7234	
	UNION ST	Intersection	Conflict with existing Street Use Permit.	13B-0102	(415) 431-2950 - (415) 431-2950	Oct 1 2013-Oct 8 2014
	UNION ST	Intersection	Conflict with existing Street Use Permit.	13B-0113	(415) 431-2950 - (415) 431-2950	Oct 15 2013-Oct 15 2014
	LOMBARD ST	Intersection	Conflict with existing Street Use Permit.	13B-0123	(415) 431-2950 - (415) 431-2950	Nov 15 2013-Jan 1 2015
	UNION ST	Intersection	Conflict with existing Street Use Permit.	13B-0123	(415) 431-2950 - (415) 431-2950	Nov 15 2013-Jan 1 2015
	BLACKSTONE CT	LOMBARD ST -	Conflict with existing Street Use Permit.	13B-0139	(909) 937-7570 - (909) 937-7570	Jan 6 2014-Jan 6 2016

"IMPROVING THE QUALITY OF LIFE IN SAN FRANCISCO" We are dedicated individuals committed to teamwork, customer service and continuous improvement in partnership with the community.

Customer Service

Teamwork

Continuous Improvement

Street Name	From St	To St	Message	Job	Contact	Dates
	BROADWAY	VALLEJO ST -	Conflict with existing Street Use Permit.	13B-0139	(909) 937-7570 - (909) 937-7570	Jan 6 2014-Jan 6 2016
	CLAY ST	WASHINGTON ST -	Conflict with existing Street Use Permit.	13B-0139	(909) 937-7570 - (909) 937-7570	Jan 6 2014-Jan 6 2016
	FILBERT ST	GREENWICH ST -	Conflict with existing Street Use Permit.	13B-0139	(909) 937-7570 - (909) 937-7570	Jan 6 2014-Jan 6 2016
	GREEN ST	UNION ST -	Conflict with existing Street Use Permit.	13B-0139	(909) 937-7570 - (909) 937-7570	Jan 6 2014-Jan 6 2016
	GREENWICH ST	BLACKSTONE CT -	Conflict with existing Street Use Permit.	13B-0139	(909) 937-7570 - (909) 937-7570	Jan 6 2014-Jan 6 2016
	JACKSON ST	PACIFIC AVE -	Conflict with existing Street Use Permit.	13B-0139	(909) 937-7570 - (909) 937-7570	Jan 6 2014-Jan 6 2016
	PACIFIC AVE	BROADWAY -	Conflict with existing Street Use Permit.	13B-0139	(909) 937-7570 - (909) 937-7570	Jan 6 2014-Jan 6 2016
	UNION ST	FILBERT ST -	Conflict with existing Street Use Permit.	13B-0139	(909) 937-7570 - (909) 937-7570	Jan 6 2014-Jan 6 2016
	VALLEJO ST	GREEN ST -	Conflict with existing Street Use Permit.	13B-0139	(909) 937-7570 - (909) 937-7570	Jan 6 2014-Jan 6 2016
	WASHINGTON ST	JACKSON ST -	Conflict with existing Street Use Permit.	13B-0139	(909) 937-7570 - (909) 937-7570	Jan 6 2014-Jan 6 2016
	UNION ST	Intersection	Conflict with existing Street Use Permit.	13B-0141	(415) 431-2950 - (415) 431-2950	Jan 1 2014-Oct 31 2014
	BLACKSTONE CT	LOMBARD ST -	Conflict with existing Street Use Permit.	13B-0142	(909) 937-7570 - (909) 937-7570	Jan 17 2014-Dec 31 2014
	BROADWAY	VALLEJO ST -	Conflict with existing Street Use Permit.	13B-0142	(909) 937-7570 - (909) 937-7570	Jan 17 2014-Dec 31 2014
	CLAY ST	WASHINGTON ST -	Conflict with existing Street Use Permit.	13B-0142	(909) 937-7570 - (909) 937-7570	Jan 17 2014-Dec 31 2014
	FILBERT ST	GREENWICH ST -	Conflict with existing Street Use Permit.	13B-0142	(909) 937-7570 - (909) 937-7570	Jan 17 2014-Dec 31 2014
	GREEN ST	UNION ST -	Conflict with existing Street Use Permit.	13B-0142	(909) 937-7570 - (909) 937-7570	Jan 17 2014-Dec 31 2014
	GREENWICH ST	BLACKSTONE CT -	Conflict with existing Street Use Permit.	13B-0142	(909) 937-7570 - (909) 937-7570	Jan 17 2014-Dec 31 2014
	JACKSON ST	PACIFIC AVE -	Conflict with existing Street Use Permit.	13B-0142	(909) 937-7570 - (909) 937-7570	Jan 17 2014-Dec 31 2014
	PACIFIC AVE	BROADWAY -	Conflict with existing Street Use Permit.	13B-0142	(909) 937-7570 - (909) 937-7570	Jan 17 2014-Dec 31 2014
	UNION ST	FILBERT ST -	Conflict with existing Street Use Permit.	13B-0142	(909) 937-7570 - (909) 937-7570	Jan 17 2014-Dec 31 2014

Street Name	From St	To St	Message	Job	Contact	Dates
	VALLEJO ST	GREEN ST -	Conflict with existing Street Use Permit.	13B-0142	(909) 937-7570 - (909) 937-7570	Jan 17 2014-Dec 31 2014
	WASHINGTON ST	JACKSON ST -	Conflict with existing Street Use Permit.	13B-0142	(909) 937-7570 - (909) 937-7570	Jan 17 2014-Dec 31 2014
	GREEN ST	UNION ST -	Conflict with existing Street Use Permit.	13ECN-1049	800-743-5000 - 800-743-5000	Sep 27 2013-
	FILBERT ST	GREENWICH ST -	Conflict with existing Street Use Permit.	13ECN-1094	800-743-5000 - 800-743-5000	Oct 4 2013-
	BLACKSTONE CT	LOMBARD ST -	Conflict with existing excavation permit. It is mandatory that you coordinate all work for joint paving.	13EXC-4392	(415) 646-6253 - (415) 646-6253	Sep 23 2013-
	BROADWAY	Intersection	Conflict with existing excavation permit. It is mandatory that you coordinate all work for joint paving.	13EXC-4392	(415) 646-6253 - (415) 646-6253	Sep 23 2013-
	BROADWAY	VALLEJO ST -	Conflict with existing excavation permit. It is mandatory that you coordinate all work for joint paving.	13EXC-4392	(415) 646-6253 - (415) 646-6253	Sep 23 2013-
	CLAY ST	WASHINGTON ST -	Conflict with existing excavation permit. It is mandatory that you coordinate all work for joint paving.	13EXC-4392	(415) 646-6253 - (415) 646-6253	Sep 23 2013-
	FILBERT ST	GREENWICH ST -	Conflict with existing excavation permit. It is mandatory that you coordinate all work for joint paving.	13EXC-4392	(415) 646-6253 - (415) 646-6253	Sep 23 2013-
	FILBERT ST	Intersection	Conflict with existing excavation permit. It is mandatory that you coordinate all work for joint paving.	13EXC-4392	(415) 646-6253 - (415) 646-6253	Sep 23 2013-
	GREEN ST	Intersection	Conflict with existing excavation permit. It is mandatory that you coordinate all work for joint paving.	13EXC-4392	(415) 646-6253 - (415) 646-6253	Sep 23 2013-
	GREEN ST	UNION ST -	Conflict with existing excavation permit. It is mandatory that you coordinate all work for joint paving.	13EXC-4392	(415) 646-6253 - (415) 646-6253	Sep 23 2013-
	GREENWICH ST	BLACKSTONE CT -	Conflict with existing excavation permit. It is mandatory that you coordinate all work for joint paving.	13EXC-4392	(415) 646-6253 - (415) 646-6253	Sep 23 2013-
	GREENWICH ST	Intersection	Conflict with existing excavation permit. It is mandatory that you coordinate all work for joint paving.	13EXC-4392	(415) 646-6253 - (415) 646-6253	Sep 23 2013-
	JACKSON ST	Intersection	Conflict with existing excavation permit. It is mandatory that you coordinate all work for joint paving.	13EXC-4392	(415) 646-6253 - (415) 646-6253	Sep 23 2013-
	JACKSON ST	PACIFIC AVE -	Conflict with existing excavation permit. It is mandatory that you coordinate all work for joint paving.	13EXC-4392	(415) 646-6253 - (415) 646-6253	Sep 23 2013-
	PACIFIC AVE	BROADWAY -	Conflict with existing excavation permit. It is mandatory that you coordinate all work for joint paving.	13EXC-4392	(415) 646-6253 - (415) 646-6253	Sep 23 2013-

Street Name	From St	To St	Message	Job	Contact	Dates
	PACIFIC AVE	Intersection	Conflict with existing excavation permit. It is mandatory that you coordinate all work for joint paving.	13EXC-4392	(415) 646-6253 - (415) 646-6253	Sep 23 2013-
	UNION ST	FILBERT ST -	Conflict with existing excavation permit. It is mandatory that you coordinate all work for joint paving.	13EXC-4392	(415) 646-6253 - (415) 646-6253	Sep 23 2013-
	UNION ST	Intersection	Conflict with existing excavation permit. It is mandatory that you coordinate all work for joint paving.	13EXC-4392	(415) 646-6253 - (415) 646-6253	Sep 23 2013-
	VALLEJO ST	GREEN ST -	Conflict with existing excavation permit. It is mandatory that you coordinate all work for joint paving.	13EXC-4392	(415) 646-6253 - (415) 646-6253	Sep 23 2013-
	VALLEJO ST	Intersection	Conflict with existing excavation permit. It is mandatory that you coordinate all work for joint paving.	13EXC-4392	(415) 646-6253 - (415) 646-6253	Sep 23 2013-
	WASHINGTON ST	Intersection	Conflict with existing excavation permit. It is mandatory that you coordinate all work for joint paving.	13EXC-4392	(415) 646-6253 - (415) 646-6253	Sep 23 2013-
	WASHINGTON ST	JACKSON ST -	Conflict with existing excavation permit. It is mandatory that you coordinate all work for joint paving.	13EXC-4392	(415) 646-6253 - (415) 646-6253	Sep 23 2013-
	GREEN ST	UNION ST -	Conflict with existing Street Use Permit.	13SMF-0438	Refer to Agent - Refer to Agent	
	LOMBARD ST	Intersection	Conflict with existing Street Use Permit.	14B-0027	Refer to Agent - Refer to Agent	Mar 17 2014-Oct 19 2014
	LOMBARD ST	Intersection	Conflict with existing Street Use Permit.	14B-0033	Refer to Agent - Refer to Agent	Mar 25 2014-Mar 25 2015
	BLACKSTONE CT	LOMBARD ST -	Conflict with existing Street Use Permit.	14B-0060	(909) 937-7570 - (909) 937-7570	Jul 7 2014-Sep 20 2014
	BROADWAY	VALLEJO ST -	Conflict with existing Street Use Permit.	14B-0060	(909) 937-7570 - (909) 937-7570	Jul 7 2014-Sep 20 2014
	CLAY ST	WASHINGTON ST -	Conflict with existing Street Use Permit.	14B-0060	(909) 937-7570 - (909) 937-7570	Jul 7 2014-Sep 20 2014
	FILBERT ST	GREENWICH ST -	Conflict with existing Street Use Permit.	14B-0060	(909) 937-7570 - (909) 937-7570	Jul 7 2014-Sep 20 2014
	GREEN ST	UNION ST -	Conflict with existing Street Use Permit.	14B-0060	(909) 937-7570 - (909) 937-7570	Jul 7 2014-Sep 20 2014
	GREENWICH ST	BLACKSTONE CT -	Conflict with existing Street Use Permit.	14B-0060	(909) 937-7570 - (909) 937-7570	Jul 7 2014-Sep 20 2014
	JACKSON ST	PACIFIC AVE -	Conflict with existing Street Use Permit.	14B-0060	(909) 937-7570 - (909) 937-7570	Jul 7 2014-Sep 20 2014
	PACIFIC AVE	BROADWAY -	Conflict with existing Street Use Permit.	14B-0060	(909) 937-7570 - (909) 937-7570	Jul 7 2014-Sep 20 2014
	UNION ST	FILBERT ST -	Conflict with existing Street Use Permit.	14B-0060	(909) 937-7570 - (909) 937-7570	Jul 7 2014-Sep 20 2014

Street Name	From St	To St	Message	Job	Contact	Dates
	VALLEJO ST	GREEN ST -	Conflict with existing Street Use Permit.	14B-0060	(909) 937-7570 - (909) 937-7570	Jul 7 2014-Sep 20 2014
	WASHINGTON ST	JACKSON ST -	Conflict with existing Street Use Permit.	14B-0060	(909) 937-7570 - (909) 937-7570	Jul 7 2014-Sep 20 2014
	UNION ST	Intersection	Conflict with existing Street Use Permit.	14B-0061	(415) 431-2950 - (415) 431-2950	Jun 10 2014-Jun 10 2015
	LOMBARD ST	Intersection	Conflict with existing Street Use Permit.	14B-0071	Refer to Agent - Refer to Agent	Jul 14 2014-Oct 5 2014
	UNION ST	Intersection	Conflict with existing Street Use Permit.	14B-0076	(415) 431-2950 - (415) 431-2950	Oct 7 2014-Oct 7 2015
	UNION ST	FILBERT ST -	Conflict with existing Street Use Permit.	14ECN-0538	800-743-5000 - 800-743-5000	May 9 2014-
	FILBERT ST	GREENWICH ST -	Conflict with existing Street Use Permit.	14ECN-0610	800-743-5000 - 800-743-5000	May 21 2014-
	BLACKSTONE CT	LOMBARD ST -	Banners are allowed on this street	N/A		
	BLACKSTONE CT	LOMBARD ST -	DPT Blue Book Traffic Restriction. Time of day during which lanes must be kept clear: EAST 7AM - 9AM 3PM - 7PM MONDAY THROUGH FRIDAY // WEST 7AM - 9AM 3PM - 7PM MONDAY THROUGH FRIDAY	N/A		
	BROADWAY	Intersection	Blocks with Bicycle Route designations require special attention. For details see Section 10 of DPT's Blue Book and Section 6.3 of DPW's Order No. 171.442.	N/A		
	BROADWAY	VALLEJO ST -	DPT Blue Book Traffic Restriction. Time of day during which lanes must be kept clear: EAST 7AM - 9AM 3PM - 7PM MONDAY THROUGH FRIDAY // WEST 7AM - 9AM 3PM - 7PM MONDAY THROUGH FRIDAY	N/A		
	CLAY ST	WASHINGTON ST -	DPT Blue Book Traffic Restriction. Time of day during which lanes must be kept clear: EAST 7AM - 9AM 3PM - 7PM MONDAY THROUGH FRIDAY // WEST 7AM - 9AM 3PM - 7PM MONDAY THROUGH FRIDAY	N/A		
	FILBERT ST	GREENWICH ST -	DPT Blue Book Traffic Restriction. Time of day during which lanes must be kept clear: EAST 7AM - 9AM 3PM - 7PM MONDAY THROUGH FRIDAY // WEST 7AM - 9AM 3PM - 7PM MONDAY THROUGH FRIDAY	N/A		
	GREEN ST	Intersection	Blocks with Bicycle Route designations require special attention. For details see Section 10 of DPT's Blue Book and Section 6.3 of DPW's Order No. 171.442.	N/A		
	GREEN ST	Intersection	Please refer to Figure 12 of Section 9.4(A) of the DPW Order No. 171,442 for special conditions for excavation in the vicinity of AWSS.	N/A		

Street Name	From St	To St	Message	Job	Contact	Dates
	GREEN ST	UNION ST -	DPT Blue Book Traffic Restriction. Time of day during which lanes must be kept clear: EAST 7AM - 9AM 3PM - 7PM MONDAY THROUGH FRIDAY // WEST 7AM - 9AM 3PM - 7PM MONDAY THROUGH FRIDAY	N/A		
	GREENWICH ST	BLACKSTONE CT -	DPT Blue Book Traffic Restriction. Time of day during which lanes must be kept clear: EAST 7AM - 9AM 3PM - 7PM MONDAY THROUGH FRIDAY // WEST 7AM - 9AM 3PM - 7PM MONDAY THROUGH FRIDAY	N/A		
	JACKSON ST	PACIFIC AVE -	DPT Blue Book Traffic Restriction. Time of day during which lanes must be kept clear: EAST 7AM - 9AM 3PM - 7PM MONDAY THROUGH FRIDAY // WEST 7AM - 9AM 3PM - 7PM MONDAY THROUGH FRIDAY	N/A		
	LOMBARD ST	Intersection	Caltrans Jurisdiction call (510) 286-4424.	N/A		
	LOMBARD ST	Intersection	Please refer to Figure 12 of Section 9.4(A) of the DPW Order No. 171,442 for special conditions for excavation in the vicinity of AWSS.	N/A		
	PACIFIC AVE	BROADWAY -	DPT Blue Book Traffic Restriction. Time of day during which lanes must be kept clear: EAST 7AM - 9AM 3PM - 7PM MONDAY THROUGH FRIDAY // WEST 7AM - 9AM 3PM - 7PM MONDAY THROUGH FRIDAY	N/A		
	PACIFIC AVE	Intersection	Please refer to Figure 12 of Section 9.4(A) of the DPW Order No. 171,442 for special conditions for excavation in the vicinity of AWSS.	N/A		
	UNION ST	FILBERT ST -	Banners are allowed on this street	N/A		
	UNION ST	FILBERT ST -	DPT Blue Book Traffic Restriction. Time of day during which lanes must be kept clear: EAST 7AM - 9AM 3PM - 7PM MONDAY THROUGH FRIDAY // WEST 7AM - 9AM 3PM - 7PM MONDAY THROUGH FRIDAY	N/A		
	UNION ST	Intersection	Under G095 requirement, Contractor shall contact Muni Overhead Line Division of any work 10 feet in horizontal or vertical direction of overhead lines. Contact: Tim Lipps @ (415) 554-9227	N/A		
	VALLEJO ST	GREEN ST -	DPT Blue Book Traffic Restriction. Time of day during which lanes must be kept clear: EAST 7AM - 9AM 3PM - 7PM MONDAY THROUGH FRIDAY // WEST 7AM - 9AM 3PM - 7PM MONDAY THROUGH FRIDAY	N/A		

Street Name	From St	To St	Message	Job	Contact	Dates
	WASHINGTON ST	JACKSON ST -	DPT Blue Book Traffic Restriction. Time of day during which lanes must be kept clear: EAST 7AM - 9AM 3PM - 7PM MONDAY THROUGH FRIDAY // WEST 7AM - 9AM 3PM - 7PM MONDAY THROUGH FRIDAY	N/A		
	BLACKSTONE CT	LOMBARD ST -	Proposed Paving.	PAVING	Au Bui -	Oct 14 2013-Dec 12 2014
	BROADWAY	Intersection	Proposed Paving.	PAVING	Au Bui -	Oct 14 2013-Dec 12 2014
	BROADWAY	VALLEJO ST -	Proposed Paving.	PAVING	Au Bui -	Oct 14 2013-Dec 12 2014
	CLAY ST	WASHINGTON ST -	Proposed Paving.	PAVING	Au Bui -	Oct 14 2013-Dec 12 2014
	FILBERT ST	GREENWICH ST -	Proposed Paving.	PAVING	Au Bui -	Oct 14 2013-Dec 12 2014
	FILBERT ST	Intersection	Proposed Paving.	PAVING	Au Bui -	Oct 14 2013-Dec 12 2014
	GREEN ST	Intersection	Proposed Paving.	PAVING	Au Bui -	Oct 14 2013-Dec 12 2014
	GREEN ST	UNION ST -	Proposed Paving.	PAVING	Au Bui -	Oct 14 2013-Dec 12 2014
	GREENWICH ST	BLACKSTONE CT -	Proposed Paving.	PAVING	Au Bui -	Oct 14 2013-Dec 12 2014
	GREENWICH ST	Intersection	Proposed Paving.	PAVING	Au Bui -	Oct 14 2013-Dec 12 2014
	JACKSON ST	Intersection	Proposed Paving.	PAVING	Au Bui -	Oct 14 2013-Dec 12 2014
	JACKSON ST	PACIFIC AVE -	Proposed Paving.	PAVING	Au Bui -	Oct 14 2013-Dec 12 2014
	PACIFIC AVE	BROADWAY -	Proposed Paving.	PAVING	Au Bui -	Oct 14 2013-Dec 12 2014
	PACIFIC AVE	Intersection	Proposed Paving.	PAVING	Au Bui -	Oct 14 2013-Dec 12 2014
	UNION ST	FILBERT ST -	Proposed Paving.	PAVING	Au Bui -	Oct 14 2013-Dec 12 2014
	UNION ST	Intersection	Proposed Paving.	PAVING	Au Bui -	Oct 14 2013-Dec 12 2014
	VALLEJO ST	GREEN ST -	Proposed Paving.	PAVING	Au Bui -	Oct 14 2013-Dec 12 2014
	VALLEJO ST	Intersection	Proposed Paving.	PAVING	Au Bui -	Oct 14 2013-Dec 12 2014
	WASHINGTON ST	Intersection	Proposed Paving.	PAVING	Au Bui -	Oct 14 2013-Dec 12 2014
	WASHINGTON ST	JACKSON ST -	Proposed Paving.	PAVING	Au Bui -	Oct 14 2013-Dec 12 2014
	GREENWICH ST	Intersection	Proposed Excavation.	SF DPW IDC - Hydraulic	Iqbalbhai Dhapa -	Jul 2 2018-Feb 17 2020
	WASHINGTON ST	JACKSON ST -	Proposed Excavation.	SF DPW IDC - Hydraulic	Thomas Won -	Feb 4 2014-Mar 27 2015
	BLACKSTONE CT	LOMBARD ST -	Proposed Excavation.	SF DPW IDC - Mechanical \Electrical	Steven Lee -	May 20 2013-Jul 24 2014
	BROADWAY	Intersection	Proposed Excavation.	SF DPW IDC - Mechanical \Electrical	Steven Lee -	May 20 2013-Jul 24 2014
	BROADWAY	VALLEJO ST -	Proposed Excavation.	SF DPW IDC - Mechanical \Electrical	Steven Lee -	May 20 2013-Jul 24 2014
	CLAY ST	WASHINGTON ST -	Proposed Excavation.	SF DPW IDC - Mechanical \Electrical	Steven Lee -	May 20 2013-Jul 24 2014
	FILBERT ST	GREENWICH ST -	Proposed Excavation.	SF DPW IDC - Mechanical \Electrical	Steven Lee -	May 20 2013-Jul 24 2014
	FILBERT ST	Intersection	Proposed Excavation.	SF DPW IDC - Mechanical \Electrical	Steven Lee -	May 20 2013-Jul 24 2014
	GREEN ST	Intersection	Proposed Excavation.	SF DPW IDC - Mechanical \Electrical	Steven Lee -	May 20 2013-Jul 24 2014
	GREEN ST	UNION ST -	Proposed Excavation.	SF DPW IDC - Mechanical \Electrical	Steven Lee -	May 20 2013-Jul 24 2014

Street Name	From St	To St	Message	Job	Contact	Dates
	GREENWICH ST	BLACKSTONE CT -	Proposed Excavation.	SF DPW IDC - Mechanical \Electrical	Steven Lee -	May 20 2013-Jul 24 2014
	GREENWICH ST	Intersection	Proposed Excavation.	SF DPW IDC - Mechanical \Electrical	Steven Lee -	May 20 2013-Jul 24 2014
	JACKSON ST	Intersection	Proposed Excavation.	SF DPW IDC - Mechanical \Electrical	Steven Lee -	May 20 2013-Jul 24 2014
	JACKSON ST	PACIFIC AVE -	Proposed Excavation.	SF DPW IDC - Mechanical \Electrical	Steven Lee -	May 20 2013-Jul 24 2014
	LOMBARD ST	Intersection	Proposed Excavation.	SF DPW IDC - Mechanical \Electrical	Steven Lee -	May 20 2013-Jul 24 2014
	PACIFIC AVE	BROADWAY -	Proposed Excavation.	SF DPW IDC - Mechanical \Electrical	Steven Lee -	May 20 2013-Jul 24 2014
	PACIFIC AVE	Intersection	Proposed Excavation.	SF DPW IDC - Mechanical \Electrical	Steven Lee -	May 20 2013-Jul 24 2014
	UNION ST	FILBERT ST -	Proposed Excavation.	SF DPW IDC - Mechanical \Electrical	Steven Lee -	May 20 2013-Jul 24 2014
	UNION ST	Intersection	Proposed Excavation.	SF DPW IDC - Mechanical \Electrical	Steven Lee -	May 20 2013-Jul 24 2014
	VALLEJO ST	GREEN ST -	Proposed Excavation.	SF DPW IDC - Mechanical \Electrical	Steven Lee -	May 20 2013-Jul 24 2014
	VALLEJO ST	Intersection	Proposed Excavation.	SF DPW IDC - Mechanical \Electrical	Steven Lee -	May 20 2013-Jul 24 2014
	WASHINGTON ST	Intersection	Proposed Excavation.	SF DPW IDC - Mechanical \Electrical	Steven Lee -	May 20 2013-Jul 24 2014
	WASHINGTON ST	JACKSON ST -	Proposed Excavation.	SF DPW IDC - Mechanical \Electrical	Steven Lee -	May 20 2013-Jul 24 2014
	UNION ST	Intersection	Proposed Excavation.	SF DPW IDC - Mechanical \Electrical	Steven Lee -	Jul 8 2013-Sep 1 2014
	BROADWAY	Intersection	Proposed Excavation.	SF DPW IDC - Streets & Highways	Au Bui -	Oct 14 2013-Dec 12 2014
	FILBERT ST	Intersection	Proposed Excavation.	SF DPW IDC - Streets & Highways	Au Bui -	Oct 14 2013-Dec 12 2014
	GREEN ST	Intersection	Proposed Excavation.	SF DPW IDC - Streets & Highways	Au Bui -	Oct 14 2013-Dec 12 2014
	GREENWICH ST	Intersection	Proposed Excavation.	SF DPW IDC - Streets & Highways	Au Bui -	Oct 14 2013-Dec 12 2014
	PACIFIC AVE	Intersection	Proposed Excavation.	SF DPW IDC - Streets & Highways	Au Bui -	Oct 14 2013-Dec 12 2014
	VALLEJO ST	Intersection	Proposed Excavation.	SF DPW IDC - Streets & Highways	Au Bui -	Oct 14 2013-Dec 12 2014

Street Name	From St	To St	Message	Job	Contact	Dates
	BROADWAY	Intersection	Proposed Excavation.	SF DPW IDC - Streets & Highways	Au Bui -	Oct 14 2013-Dec 12 2014
	FILBERT ST	Intersection	Proposed Excavation.	SF DPW IDC - Streets & Highways	Au Bui -	Oct 14 2013-Dec 12 2014
	GREEN ST	Intersection	Proposed Excavation.	SF DPW IDC - Streets & Highways	Au Bui -	Oct 14 2013-Dec 12 2014
	GREENWICH ST	Intersection	Proposed Excavation.	SF DPW IDC - Streets & Highways	Au Bui -	Oct 14 2013-Dec 12 2014
	JACKSON ST	Intersection	Proposed Excavation.	SF DPW IDC - Streets & Highways	Au Bui -	Oct 14 2013-Dec 12 2014
	PACIFIC AVE	Intersection	Proposed Excavation.	SF DPW IDC - Streets & Highways	Au Bui -	Oct 14 2013-Dec 12 2014
	VALLEJO ST	Intersection	Proposed Excavation.	SF DPW IDC - Streets & Highways	Au Bui -	Oct 14 2013-Dec 12 2014
	WASHINGTON ST	Intersection	Proposed Excavation.	SF DPW IDC - Streets & Highways	Au Bui -	Oct 14 2013-Dec 12 2014
	WASHINGTON ST	Intersection	Proposed Excavation.	SF DPW IDC - Streets & Highways	Au Bui -	Oct 14 2013-Dec 12 2014
	WASHINGTON ST	JACKSON ST -	Proposed Excavation.	SF DPW IDC - Streets & Highways	Au Bui -	Oct 14 2013-Dec 12 2014
	BROADWAY	Intersection	Proposed Excavation.	SF MTA Capital Programs and Construction	Darton Ito -	Jan 1 2020-Dec 31 2020
	LOMBARD ST	Intersection	Proposed Excavation.	SF MTA Capital Programs and Construction	Darton Ito -	Jan 1 2020-Dec 31 2020
	LOMBARD ST	Intersection	Proposed Excavation.	SF MTA SS - Livable Streets	Laura Stonehill -	Jan 1 2015-Jan 1 2016
	FILBERT ST	Intersection	Proposed Excavation.	SF PUC Water	Heather Rhee -	Oct 1 2017-Aug 1 2018
	WASHINGTON ST	Intersection	Proposed Excavation.	SF PUC Water	Michael Gardiner -	Nov 1 2018-Sep 1 2019
	UNION ST	Intersection	Proposed Excavation.	SF PUC Water	Michael Gardiner -	May 1 2017-Mar 1 2018
	GREEN ST	UNION ST -	Sidewalk Paving to be done by SIRP Process	SIRP Work Order	LC General -	
	LOMBARD ST	Intersection	Prior to performing any construction, all CCSF survey monuments shall be referenced by a licensed Land Surveyor on a Corner Record or a Record of Survey, if any construction will take place within 10ft of the monument. For any questions, please call Mapping at #554-5827	Stone or Concrete Monument		

Street Name	From St	To St	Message	Job	Contact	Dates
GREEN ST						
	FRANKLIN ST	Intersection	Conflict with existing excavation permit. It is mandatory that you coordinate all work for joint paving.	13EXC-4392	(415) 646-6253 - (415) 646-6253	Sep 23 2013-
	FRANKLIN ST	Intersection	Blocks with Bicycle Route designations require special attention. For details see Section 10 of DPT's Blue Book and Section 6.3 of DPW's Order No. 171.442.	N/A		
	FRANKLIN ST	Intersection	Please refer to Figure 12 of Section 9.4(A) of the DPW Order No. 171,442 for special conditions for excavation in the vicinity of AWSS.	N/A		
	FRANKLIN ST	Intersection	Proposed Paving.	PAVING	Au Bui -	Oct 14 2013-Dec 12 2014
	FRANKLIN ST	Intersection	Proposed Excavation.	SF DPW IDC - Mechanical \Electrical	Steven Lee -	May 20 2013-Jul 24 2014
	FRANKLIN ST	Intersection	Proposed Excavation.	SF DPW IDC - Streets & Highways	Au Bui -	Oct 14 2013-Dec 12 2014
	FRANKLIN ST	Intersection	Proposed Excavation.	SF DPW IDC - Streets & Highways	Au Bui -	Oct 14 2013-Dec 12 2014
GREENWICH ST						
	FRANKLIN ST	Intersection	Conflict with existing excavation permit. It is mandatory that you coordinate all work for joint paving.	13EXC-4392	(415) 646-6253 - (415) 646-6253	Sep 23 2013-
	FRANKLIN ST	Intersection	Proposed Paving.	PAVING	Au Bui -	Oct 14 2013-Dec 12 2014
	FRANKLIN ST	Intersection	Proposed Excavation.	SF DPW IDC - Hydraulic	Iqbalbhai Dhapa -	Jul 2 2018-Feb 17 2020
	FRANKLIN ST	Intersection	Proposed Excavation.	SF DPW IDC - Mechanical \Electrical	Steven Lee -	May 20 2013-Jul 24 2014
	FRANKLIN ST	Intersection	Proposed Excavation.	SF DPW IDC - Streets & Highways	Au Bui -	Oct 14 2013-Dec 12 2014
	FRANKLIN ST	Intersection	Proposed Excavation.	SF DPW IDC - Streets & Highways	Au Bui -	Oct 14 2013-Dec 12 2014
HARRISON ST						
	02ND ST	Intersection	Conflict with existing Street Use Permit.	13B-0102	(415) 431-2950 - (415) 431-2950	Oct 1 2013-Oct 8 2014
	02ND ST	Intersection	Conflict with existing Street Use Permit.	13B-0121	(415) 431-2950 - (415) 431-2950	Jan 23 2014-Jan 23 2015
	02ND ST	Intersection	Conflict with existing Street Use Permit.	13B-0124	(415) 431-2950 - (415) 431-2950	Nov 13 2013-Nov 13 2014
	02ND ST	Intersection	Conflict with existing Street Use Permit.	13B-0141	(415) 431-2950 - (415) 431-2950	Jan 1 2014-Oct 31 2014
	02ND ST	Intersection	Conflict with existing Street Use Permit.	14B-0061	(415) 431-2950 - (415) 431-2950	Jun 10 2014-Jun 10 2015

Street Name	From St	To St	Message	Job	Contact	Dates
	02ND ST	Intersection	Conflict with existing Street Use Permit.	14B-0070	Refer to Agent - Refer to Agent	Aug 23 2014-Sep 23 2014
	02ND ST	Intersection	Conflict with existing Street Use Permit.	14B-0073	415-431-2950 - 415-431-2950	Aug 28 2014-Oct 2 2014
	02ND ST	Intersection	Conflict with existing Street Use Permit.	14B-0076	(415) 431-2950 - (415) 431-2950	Oct 7 2014-Oct 7 2015
	02ND ST	Intersection	Prior to performing any construction, all CCSF survey monuments shall be referenced by a licensed Land Surveyor on a Corner Record or a Record of Survey, if any construction will take place within 10ft of the monument. For any questions, please call Mapping at #554-5827	Lead Plug and Brass Tack		
	02ND ST	Intersection	Blocks with Bicycle Route designations require special attention. For details see Section 10 of DPT's Blue Book and Section 6.3 of DPW's Order No. 171.442.	N/A		
	02ND ST	Intersection	No construction allowed in streets on game days at PacBell Park 2 hours before and until 2 hours after events. Day event hours:10am-6pm. Night event hours: 4pm-Midnight. Call 415-972-2000ext0 for more information.	N/A		
	02ND ST	Intersection	Please refer to Figure 12 of Section 9.4(A) of the DPW Order No. 171,442 for special conditions for excavation in the vicinity of AWSS.	N/A		
	02ND ST	Intersection	Truck Route: Call Cindy Shamban of DPT at 554-2341 for Restriction Information.	N/A		
	02ND ST	Intersection	Under G095 requirement, Contractor shall contact Muni Overhead Line Division of any work 10 feet in horizontal or vertical direction of overhead lines. Contact: Tim Lipps @ (415) 554-9227	N/A		
	02ND ST	Intersection	Proposed Paving.	PAVING	Kimberly C. Chang -	Apr 27 2016-Apr 26 2017
	02ND ST	Intersection	Proposed Excavation.	PG&E	Alain Billot -	Jun 1 2014-Dec 30 2015
	02ND ST	Intersection	Proposed Excavation.	SF DPW IDC - Streets & Highways	Kimberly C. Chang -	Apr 27 2016-Apr 26 2017
	02ND ST	Intersection	Proposed Excavation.	SF DPW IDC - Streets & Highways	Kimberly C. Chang -	Apr 27 2016-Apr 26 2017
	02ND ST	Intersection	Proposed Excavation.	SF MTA Capital Programs and Construction	Darton Ito -	Jan 1 2020-Dec 31 2020
	02ND ST	Intersection	Proposed Excavation.	SF Planning	Adam Varat -	Jan 1 2020-Dec 31 2020
	02ND ST	Intersection	Proposed Excavation.	SF Planning	Adam Varat -	Jan 1 2020-Dec 31 2020
	02ND ST	Intersection	Proposed Excavation.	SF Planning	Adam Varat -	Jan 1 2020-Dec 31 2020

Street Name	From St	To St	Message	Job	Contact	Dates
	02ND ST	Intersection	Prior to performing any construction, all CCSF survey monuments shall be referenced by a licensed Land Surveyor on a Corner Record or a Record of Survey, if any construction will take place within 10ft of the monument. For any questions, please call Mapping at #554-5827	Stone or Concrete Monument		
	02ND ST	Intersection	Proposed Excavation.	Transbay	Cory Traylor -	Sep 1 2015-Jun 1 2017
HOWARD ST						
	02ND ST	Intersection	Conflict with existing Street Use Permit.	12ECN-1003	Refer to Agent - Refer to Agent	Oct 3 2012-
	02ND ST	Intersection	Conflict with existing Street Use Permit.	13B-0097	Refer to Agent - Refer to Agent	Aug 21 2013-Aug 21 2014
	02ND ST	Intersection	Conflict with existing Street Use Permit.	13B-0102	(415) 431-2950 - (415) 431-2950	Oct 1 2013-Oct 8 2014
	02ND ST	Intersection	Conflict with existing Street Use Permit.	13B-0118	(415) 431-2950 - (415) 431-2950	Oct 7 2013-Oct 7 2014
	02ND ST	Intersection	Conflict with existing Street Use Permit.	13B-0121	(415) 431-2950 - (415) 431-2950	Jan 23 2014-Jan 23 2015
	02ND ST	Intersection	Conflict with existing Street Use Permit.	13B-0124	(415) 431-2950 - (415) 431-2950	Nov 13 2013-Nov 13 2014
	02ND ST	Intersection	Conflict with existing Street Use Permit.	13B-0141	(415) 431-2950 - (415) 431-2950	Jan 1 2014-Oct 31 2014
	02ND ST	Intersection	Conflict with existing Street Use Permit.	14B-0005	Refer to Agent - Refer to Agent	Jan 20 2014-Jan 20 2015
	02ND ST	Intersection	Conflict with existing Street Use Permit.	14B-0027	Refer to Agent - Refer to Agent	Mar 17 2014-Oct 19 2014
	02ND ST	Intersection	Conflict with existing Street Use Permit.	14B-0047	(415) 431-2950 - (415) 431-2950	May 12 2014-Jun 30 2014
	02ND ST	Intersection	Conflict with existing Street Use Permit.	14B-0061	(415) 431-2950 - (415) 431-2950	Jun 10 2014-Jun 10 2015
	02ND ST	Intersection	Conflict with existing Street Use Permit.	14B-0070	Refer to Agent - Refer to Agent	Aug 23 2014-Sep 23 2014
	02ND ST	Intersection	Conflict with existing Street Use Permit.	14B-0072	Refer to Agent - Refer to Agent	Jul 7 2014-Jul 7 2015
	02ND ST	Intersection	Conflict with existing Street Use Permit.	14B-0073	415-431-2950 - 415-431-2950	Aug 28 2014-Oct 2 2014
	02ND ST	Intersection	Conflict with existing Street Use Permit.	14B-0074	Refer to Agent - Refer to Agent	Jul 14 2014-Aug 5 2014
	02ND ST	Intersection	Conflict with existing Street Use Permit.	14B-0076	(415) 431-2950 - (415) 431-2950	Oct 7 2014-Oct 7 2015
	02ND ST	Intersection	Prior to performing any construction, all CCSF survey monuments shall be referenced by a licensed Land Surveyor on a Corner Record or a Record of Survey, if any construction will take place within 10ft of the monument. For any questions, please call Mapping at #554-5827	Lead Plug and Brass Tack		

"IMPROVING THE QUALITY OF LIFE IN SAN FRANCISCO" We are dedicated individuals committed to teamwork, customer service and continuous improvement in partnership with the community.

Customer Service

Teamwork

Continuous Improvement

Street Name	From St	To St	Message	Job	Contact	Dates
	02ND ST	Intersection	Blocks with Bicycle Route designations require special attention. For details see Section 10 of DPT's Blue Book and Section 6.3 of DPW's Order No. 171.442.	N/A		
	02ND ST	Intersection	No construction allowed in streets on game days at PacBell Park 2 hours before and until 2 hours after events. Day event hours:10am-6pm. Night event hours: 4pm-Midnight. Call 415-972-2000ext0 for more information.	N/A		
	02ND ST	Intersection	Please refer to Figure 12 of Section 9.4(A) of the DPW Order No. 171,442 for special conditions for excavation in the vicinity of AWSS.	N/A		
	02ND ST	Intersection	Truck Route: Call Cindy Shamban of DPT at 554-2341 for Restriction Information.	N/A		
	02ND ST	Intersection	Under G095 requirement, Contractor shall contact Muni Overhead Line Division of any work 10 feet in horizontal or vertical direction of overhead lines. Contact: Tim Lipps @ (415) 554-9227	N/A		
	02ND ST	Intersection	Downtown Streetscape Zone. Please See Attachment.	N/A	John Kwong or Nick Elsner - (415) 554-5810	
	02ND ST	Intersection	Proposed Paving.	PAVING	Kimberly C. Chang -	Apr 27 2016-Apr 26 2017
	02ND ST	Intersection	Proposed Excavation.	SF DPW IDC - Mechanical \Electrical	Steven Lee -	May 20 2013-Jul 24 2014
	02ND ST	Intersection	Proposed Excavation.	SF DPW IDC - Streets & Highways	Kimberly C. Chang -	Apr 27 2016-Apr 26 2017
	02ND ST	Intersection	Proposed Excavation.	SF MTA Capital Programs and Construction	Darton Ito -	Jan 1 2020-Dec 31 2020
	02ND ST	Intersection	Proposed Excavation.	SF MTA SS - Livable Streets	Maurice Growney -	Jun 30 2017-Mar 31 2018
	02ND ST	Intersection	Proposed Excavation.	SF Planning	Adam Varat -	Jan 1 2020-Dec 31 2020
	02ND ST	Intersection	Proposed Excavation.	SF Planning	Adam Varat -	Jan 1 2020-Dec 31 2020
	02ND ST	Intersection	Proposed Excavation.	SF Planning	Adam Varat -	Jan 1 2020-Dec 31 2020
	02ND ST	Intersection	Prior to performing any construction, all CCSF survey monuments shall be referenced by a licensed Land Surveyor on a Corner Record or a Record of Survey, if any construction will take place within 10ft of the monument. For any questions, please call Mapping at #554-5827	Stone or Concrete Monument		
	02ND ST	Intersection	Proposed Excavation.	Transbay	Cory Traylor -	Jan 3 2020-Feb 15 2022
	02ND ST	Intersection	Proposed Excavation.	Transbay	Cory Traylor -	Sep 1 2015-Jun 1 2017

Street Name	From St	To St	Message	Job	Contact	Dates
JACKSON ST						
	FRANKLIN ST	Intersection	Conflict with existing excavation permit. It is mandatory that you coordinate all work for joint paving.	13EXC-4392	(415) 646-6253 - (415) 646-6253	Sep 23 2013-
	FRANKLIN ST	Intersection	Proposed Paving.	PAVING	Au Bui -	Oct 14 2013-Dec 12 2014
	FRANKLIN ST	Intersection	Proposed Excavation.	SF DPW IDC - Mechanical \Electrical	Steven Lee -	May 20 2013-Jul 24 2014
	FRANKLIN ST	Intersection	Proposed Excavation.	SF DPW IDC - Streets & Highways	Au Bui -	Oct 14 2013-Dec 12 2014
	VAN NESS AVE	FRANKLIN ST -	Proposed Excavation.	SF MTA Capital Programs and Construction	Tee Phang -	Dec 18 2015-Dec 21 2017
JESSIE ST						
	02ND ST	Intersection	Conflict with existing Street Use Permit.	13B-0102	(415) 431-2950 - (415) 431-2950	Oct 1 2013-Oct 8 2014
	02ND ST	Intersection	Conflict with existing Street Use Permit.	13B-0118	(415) 431-2950 - (415) 431-2950	Oct 7 2013-Oct 7 2014
	02ND ST	Intersection	Conflict with existing Street Use Permit.	13B-0121	(415) 431-2950 - (415) 431-2950	Jan 23 2014-Jan 23 2015
	02ND ST	Intersection	Conflict with existing Street Use Permit.	13B-0124	(415) 431-2950 - (415) 431-2950	Nov 13 2013-Nov 13 2014
	02ND ST	Intersection	Conflict with existing Street Use Permit.	14B-0076	(415) 431-2950 - (415) 431-2950	Oct 7 2014-Oct 7 2015
	02ND ST	Intersection	Blocks with Bicycle Route designations require special attention. For details see Section 10 of DPT's Blue Book and Section 6.3 of DPW's Order No. 171.442.	N/A		
	02ND ST	Intersection	No construction allowed in streets on game days at PacBell Park 2 hours before and until 2 hours after events. Day event hours:10am-6pm. Night event hours: 4pm-Midnight. Call 415-972-2000ext0 for more information.	N/A		
	02ND ST	Intersection	Please refer to Figure 12 of Section 9.4(A) of the DPW Order No. 171,442 for special conditions for excavation in the vicinity of AWSS.	N/A		
	02ND ST	Intersection	Downtown Streetscape Zone. Please See Attachment.	N/A	John Kwong or Nick Elsner - (415) 554-5810	
	02ND ST	Intersection	Proposed Paving.	PAVING	Kimberly C. Chang -	Apr 27 2016-Apr 26 2017
	02ND ST	Intersection	Proposed Excavation.	SF DPW IDC - Mechanical \Electrical	Steven Lee -	May 20 2013-Jul 24 2014
	02ND ST	Intersection	Proposed Excavation.	SF DPW IDC - Streets & Highways	Kimberly C. Chang -	Apr 27 2016-Apr 26 2017

Street Name	From St	To St	Message	Job	Contact	Dates
	02ND ST	Intersection	Proposed Excavation.	SF MTA Capital Programs and Construction	Darton Ito -	Jan 1 2020-Dec 31 2020
	02ND ST	Intersection	Proposed Excavation.	SF Planning	Adam Varat -	Jan 1 2020-Dec 31 2020
	02ND ST	Intersection	Proposed Excavation.	SF PUC Water	Heather Rhee -	Jan 1 2015-Nov 1 2015
LOMBARD ST						
	FRANKLIN ST	Intersection	Conflict with existing Street Use Permit.	13B-0123	(415) 431-2950 - (415) 431-2950	Nov 15 2013-Jan 1 2015
	FRANKLIN ST	Intersection	Conflict with existing Street Use Permit.	14B-0027	Refer to Agent - Refer to Agent	Mar 17 2014-Oct 19 2014
	FRANKLIN ST	Intersection	Conflict with existing Street Use Permit.	14B-0033	Refer to Agent - Refer to Agent	Mar 25 2014-Mar 25 2015
	FRANKLIN ST	Intersection	Conflict with existing Street Use Permit.	14B-0071	Refer to Agent - Refer to Agent	Jul 14 2014-Oct 5 2014
	FRANKLIN ST	Intersection	Caltrans Jurisdiction call (510) 286-4424.	N/A		
	FRANKLIN ST	Intersection	Please refer to Figure 12 of Section 9.4(A) of the DPW Order No. 171,442 for special conditions for excavation in the vicinity of AWSS.	N/A		
	FRANKLIN ST	Intersection	Proposed Excavation.	SF DPW IDC - Mechanical \Electrical	Steven Lee -	May 20 2013-Jul 24 2014
	FRANKLIN ST	Intersection	Proposed Excavation.	SF MTA Capital Programs and Construction	Darton Ito -	Jan 1 2020-Dec 31 2020
	FRANKLIN ST	Intersection	Proposed Excavation.	SF MTA SS - Livable Streets	Laura Stonehill -	Jan 1 2015-Jan 1 2016
	FRANKLIN ST	Intersection	Prior to performing any construction, all CCSF survey monuments shall be referenced by a licensed Land Surveyor on a Corner Record or a Record of Survey, if any construction will take place within 10ft of the monument. For any questions, please call Mapping at #554-5827	Stone or Concrete Monument		
MINNA ST						
	02ND ST	Intersection	Conflict with existing Street Use Permit.	13B-0102	(415) 431-2950 - (415) 431-2950	Oct 1 2013-Oct 8 2014
	02ND ST	Intersection	Conflict with existing Street Use Permit.	13B-0118	(415) 431-2950 - (415) 431-2950	Oct 7 2013-Oct 7 2014
	02ND ST	Intersection	Conflict with existing Street Use Permit.	13B-0121	(415) 431-2950 - (415) 431-2950	Jan 23 2014-Jan 23 2015
	02ND ST	Intersection	Conflict with existing Street Use Permit.	13B-0124	(415) 431-2950 - (415) 431-2950	Nov 13 2013-Nov 13 2014
	02ND ST	Intersection	Conflict with existing Street Use Permit.	13B-0141	(415) 431-2950 - (415) 431-2950	Jan 1 2014-Oct 31 2014

Street Name	From St	To St	Message	Job	Contact	Dates
	02ND ST	Intersection	Conflict with existing Street Use Permit.	14B-0076	(415) 431-2950 - (415) 431-2950	Oct 7 2014-Oct 7 2015
	02ND ST	Intersection	Blocks with Bicycle Route designations require special attention. For details see Section 10 of DPT's Blue Book and Section 6.3 of DPW's Order No. 171.442.	N/A		
	02ND ST	Intersection	No construction allowed in streets on game days at PacBell Park 2 hours before and until 2 hours after events. Day event hours:10am-6pm. Night event hours: 4pm-Midnight. Call 415-972-2000ext0 for more information.	N/A		
	02ND ST	Intersection	Please refer to Figure 12 of Section 9.4(A) of the DPW Order No. 171,442 for special conditions for excavation in the vicinity of AWSS.	N/A		
	02ND ST	Intersection	Downtown Streetscape Zone. Please See Attachment.	N/A	John Kwong or Nick Elsner - (415) 554-5810	
	02ND ST	Intersection	Proposed Paving.	PAVING	Kimberly C. Chang -	Apr 27 2016-Apr 26 2017
	02ND ST	Intersection	Proposed Excavation.	PG&E	Eric Larson -	Feb 15 2015-Mar 13 2015
	02ND ST	Intersection	Proposed Excavation.	SF DPW IDC - Mechanical \Electrical	Steven Lee -	May 20 2013-Jul 24 2014
	02ND ST	Intersection	Proposed Excavation.	SF DPW IDC - Streets & Highways	Kimberly C. Chang -	Apr 27 2016-Apr 26 2017
	02ND ST	Intersection	Proposed Excavation.	SF MTA Capital Programs and Construction	Darton Ito -	Jan 1 2020-Dec 31 2020
	02ND ST	Intersection	Proposed Excavation.	SF Planning	Adam Varat -	Jan 1 2020-Dec 31 2020
	02ND ST	Intersection	Proposed Excavation.	Transbay	Cory Traylor -	Jan 3 2020-Feb 15 2022
	02ND ST	Intersection	Proposed Excavation.	Transbay	Cory Traylor -	Dec 17 2010-Jun 15 2017
MISSION ST						
	02ND ST	Intersection	Conflict with existing Street Use Permit.	13B-0097	Refer to Agent - Refer to Agent	Aug 21 2013-Aug 21 2014
	02ND ST	Intersection	Conflict with existing Street Use Permit.	13B-0102	(415) 431-2950 - (415) 431-2950	Oct 1 2013-Oct 8 2014
	02ND ST	Intersection	Conflict with existing Street Use Permit.	13B-0107	(415) 431-2950 - (415) 431-2950	Sep 19 2013-Sep 19 2014
	02ND ST	Intersection	Conflict with existing Street Use Permit.	13B-0118	(415) 431-2950 - (415) 431-2950	Oct 7 2013-Oct 7 2014
	02ND ST	Intersection	Conflict with existing Street Use Permit.	13B-0121	(415) 431-2950 - (415) 431-2950	Jan 23 2014-Jan 23 2015
	02ND ST	Intersection	Conflict with existing Street Use Permit.	13B-0124	(415) 431-2950 - (415) 431-2950	Nov 13 2013-Nov 13 2014
	02ND ST	Intersection	Conflict with existing Street Use Permit.	13B-0129	(415) 431-2950 - (415) 431-2950	Nov 16 2013-Nov 16 2014

"IMPROVING THE QUALITY OF LIFE IN SAN FRANCISCO" We are dedicated individuals committed to teamwork, customer service and continuous improvement in partnership with the community.

Customer Service

Teamwork

Continuous Improvement

Street Name	From St	To St	Message	Job	Contact	Dates
	02ND ST	Intersection	Conflict with existing Street Use Permit.	13B-0141	(415) 431-2950 - (415) 431-2950	Jan 1 2014-Oct 31 2014
	02ND ST	Intersection	Conflict with existing Street Use Permit.	14B-0061	(415) 431-2950 - (415) 431-2950	Jun 10 2014-Jun 10 2015
	02ND ST	Intersection	Conflict with existing Street Use Permit.	14B-0070	Refer to Agent - Refer to Agent	Aug 23 2014-Sep 23 2014
	02ND ST	Intersection	Conflict with existing Street Use Permit.	14B-0073	415-431-2950 - 415-431-2950	Aug 28 2014-Oct 2 2014
	02ND ST	Intersection	Conflict with existing Street Use Permit.	14B-0074	Refer to Agent - Refer to Agent	Jul 14 2014-Aug 5 2014
	02ND ST	Intersection	Conflict with existing Street Use Permit.	14B-0076	(415) 431-2950 - (415) 431-2950	Oct 7 2014-Oct 7 2015
	02ND ST	Intersection	Conflict with existing excavation permit. It is mandatory that you coordinate all work for joint paving.	14EXC-3361	(415) 725-1990 - (415) 725-1990	Jun 9 2014-Aug 1 2014
	02ND ST	Intersection	Blocks with Bicycle Route designations require special attention. For details see Section 10 of DPT's Blue Book and Section 6.3 of DPW's Order No. 171.442.	N/A		
	02ND ST	Intersection	No construction allowed in streets on game days at PacBell Park 2 hours before and until 2 hours after events. Day event hours:10am-6pm. Night event hours: 4pm-Midnight. Call 415-972-2000ext0 for more information.	N/A		
	02ND ST	Intersection	Please refer to Figure 12 of Section 9.4(A) of the DPW Order No. 171,442 for special conditions for excavation in the vicinity of AWSS.	N/A		
	02ND ST	Intersection	Under G095 requirement, Contractor shall contact Muni Overhead Line Division of any work 10 feet in horizontal or vertical direction of overhead lines. Contact: Tim Lipps @ (415) 554-9227	N/A		
	02ND ST	Intersection	Downtown Streetscape Zone. Please See Attachment.	N/A	John Kwong or Nick Elsner - (415) 554-5810	
	02ND ST	Intersection	Please see special requirements for work in Moscone Center and call Mike Roach @ 974-4001 for events.	N/A	Tim Comice - (415) 974-4050	
	02ND ST	Intersection	Proposed Paving.	PAVING	Kimberly C. Chang -	Apr 27 2016-Apr 26 2017
	02ND ST	Intersection	Proposed Excavation.	SF DPW IDC - Mechanical \Electrical	Steven Lee -	May 20 2013-Jul 24 2014
	02ND ST	Intersection	Proposed Excavation.	SF DPW IDC - Streets & Highways	Kimberly C. Chang -	Apr 27 2016-Apr 26 2017
	02ND ST	Intersection	Proposed Excavation.	SF MTA Capital Programs and Construction	Darton Ito -	Jan 1 2020-Dec 31 2020

Street Name	From St	To St	Message	Job	Contact	Dates
	02ND ST	Intersection	Proposed Excavation.	SF MTA Capital Programs and Construction	Darton Ito -	Jan 1 2020-Dec 31 2020
	02ND ST	Intersection	Proposed Excavation.	SF MTA SS - Transportation Engineering (Capital)	Cathal Hennessy -	Jun 1 2013-Jun 1 2015
	02ND ST	Intersection	Proposed Excavation.	SF Planning	Adam Varat -	Jan 1 2020-Dec 31 2020
	02ND ST	Intersection	Proposed Excavation.	SF Planning	Adam Varat -	Jan 1 2020-Dec 31 2020
	02ND ST	Intersection	Proposed Excavation.	SF PUC Water	Heather Rhee -	Jan 1 2015-Nov 1 2015
	02ND ST	Intersection	Prior to performing any construction, all CCSF survey monuments shall be referenced by a licensed Land Surveyor on a Corner Record or a Record of Survey, if any construction will take place within 10ft of the monument. For any questions, please call Mapping at #554-5827	Stone or Concrete Monument		
	02ND ST	Intersection	Proposed Excavation.	Transbay	Cory Traylor -	Dec 17 2010-Jun 15 2017
NATOMA ST						
	02ND ST	Intersection	Conflict with existing Street Use Permit.	13B-0102	(415) 431-2950 - (415) 431-2950	Oct 1 2013-Oct 8 2014
	02ND ST	Intersection	Conflict with existing Street Use Permit.	13B-0118	(415) 431-2950 - (415) 431-2950	Oct 7 2013-Oct 7 2014
	02ND ST	Intersection	Conflict with existing Street Use Permit.	13B-0121	(415) 431-2950 - (415) 431-2950	Jan 23 2014-Jan 23 2015
	02ND ST	Intersection	Conflict with existing Street Use Permit.	13B-0124	(415) 431-2950 - (415) 431-2950	Nov 13 2013-Nov 13 2014
	02ND ST	Intersection	Conflict with existing Street Use Permit.	13B-0141	(415) 431-2950 - (415) 431-2950	Jan 1 2014-Oct 31 2014
	02ND ST	Intersection	Conflict with existing Street Use Permit.	14B-0076	(415) 431-2950 - (415) 431-2950	Oct 7 2014-Oct 7 2015
	02ND ST	Intersection	Blocks with Bicycle Route designations require special attention. For details see Section 10 of DPT's Blue Book and Section 6.3 of DPW's Order No. 171.442.	N/A		
	02ND ST	Intersection	No construction allowed in streets on game days at PacBell Park 2 hours before and until 2 hours after events. Day event hours:10am-6pm. Night event hours: 4pm-Midnight. Call 415-972-2000ext0 for more information.	N/A		
	02ND ST	Intersection	Please refer to Figure 12 of Section 9.4(A) of the DPW Order No. 171,442 for special conditions for excavation in the vicinity of AWSS.	N/A		
	02ND ST	Intersection	Downtown Streetscape Zone. Please See Attachment.	N/A	John Kwong or Nick Elsner - (415) 554-5810	

Street Name	From St	To St	Message	Job	Contact	Dates
	02ND ST	Intersection	Proposed Paving.	PAVING	Kimberly C. Chang -	Apr 27 2016-Apr 26 2017
	02ND ST	Intersection	Proposed Excavation.	SF DPW IDC - Mechanical \Electrical	Steven Lee -	May 20 2013-Jul 24 2014
	02ND ST	Intersection	Proposed Excavation.	SF DPW IDC - Streets & Highways	Kimberly C. Chang -	Apr 27 2016-Apr 26 2017
	02ND ST	Intersection	Proposed Excavation.	SF MTA Capital Programs and Construction	Darton Ito -	Jan 1 2020-Dec 31 2020
	02ND ST	Intersection	Proposed Excavation.	SF Planning	Adam Varat -	Jan 1 2020-Dec 31 2020
	02ND ST	Intersection	Proposed Excavation.	Transbay	Cory Traylor -	Jan 3 2020-Feb 15 2022
	02ND ST	Intersection	Proposed Excavation.	Transbay	Cory Traylor -	Dec 17 2010-Jun 15 2017
PACIFIC AVE						
	FRANKLIN ST	Intersection	Conflict with existing excavation permit. It is mandatory that you coordinate all work for joint paving.	13EXC-4392	(415) 646-6253 - (415) 646-6253	Sep 23 2013-
	FRANKLIN ST	Intersection	Please refer to Figure 12 of Section 9.4(A) of the DPW Order No. 171,442 for special conditions for excavation in the vicinity of AWSS.	N/A		
	VAN NESS AVE	FRANKLIN ST -	DPT Blue Book Traffic Restriction. Time of day during which lanes must be kept clear: NORTH 7AM - 9AM 3PM - 7PM MONDAY THROUGH FRIDAY // SOUTH 7AM - 9AM 3PM - 7PM MONDAY THROUGH FRIDAY	N/A		
	VAN NESS AVE	FRANKLIN ST -	Please refer to Figure 12 of Section 9.4(A) of the DPW Order No. 171,442 for special conditions for excavation in the vicinity of AWSS.	N/A		
	FRANKLIN ST	Intersection	Proposed Paving.	PAVING	Au Bui -	Oct 14 2013-Dec 12 2014
	FRANKLIN ST	Intersection	Proposed Excavation.	SF DPW IDC - Mechanical \Electrical	Steven Lee -	May 20 2013-Jul 24 2014
	FRANKLIN ST	Intersection	Proposed Excavation.	SF DPW IDC - Streets & Highways	Au Bui -	Oct 14 2013-Dec 12 2014
	FRANKLIN ST	Intersection	Proposed Excavation.	SF DPW IDC - Streets & Highways	Au Bui -	Oct 14 2013-Dec 12 2014
	VAN NESS AVE	FRANKLIN ST -	Proposed Excavation.	SF MTA Capital Programs and Construction	Tee Phang -	Dec 18 2015-Dec 21 2017
STEVENSON ST						
	02ND ST	Intersection	Conflict with existing Street Use Permit.	13B-0102	(415) 431-2950 - (415) 431-2950	Oct 1 2013-Oct 8 2014
	02ND ST	Intersection	Conflict with existing Street Use Permit.	13B-0118	(415) 431-2950 - (415) 431-2950	Oct 7 2013-Oct 7 2014

Street Name	From St	To St	Message	Job	Contact	Dates
	02ND ST	Intersection	Conflict with existing Street Use Permit.	13B-0121	(415) 431-2950 - (415) 431-2950	Jan 23 2014-Jan 23 2015
	02ND ST	Intersection	Conflict with existing Street Use Permit.	13B-0124	(415) 431-2950 - (415) 431-2950	Nov 13 2013-Nov 13 2014
	02ND ST	Intersection	Conflict with existing Street Use Permit.	14B-0076	(415) 431-2950 - (415) 431-2950	Oct 7 2014-Oct 7 2015
	02ND ST	Intersection	Blocks with Bicycle Route designations require special attention. For details see Section 10 of DPT's Blue Book and Section 6.3 of DPW's Order No. 171.442.	N/A		
	02ND ST	Intersection	No construction allowed in streets on game days at PacBell Park 2 hours before and until 2 hours after events. Day event hours:10am-6pm. Night event hours: 4pm-Midnight. Call 415-972-2000ext0 for more information.	N/A		
	02ND ST	Intersection	Please refer to Figure 12 of Section 9.4(A) of the DPW Order No. 171,442 for special conditions for excavation in the vicinity of AWSS.	N/A		
	02ND ST	Intersection	Downtown Streetscape Zone. Please See Attachment.	N/A	John Kwong or Nick Elsner - (415) 554-5810	
	02ND ST	Intersection	Proposed Paving.	PAVING	Kimberly C. Chang -	Apr 27 2016-Apr 26 2017
	02ND ST	Intersection	Proposed Excavation.	SF DPW IDC - Mechanical \Electrical	Steven Lee -	May 20 2013-Jul 24 2014
	02ND ST	Intersection	Proposed Excavation.	SF DPW IDC - Streets & Highways	Kimberly C. Chang -	Apr 27 2016-Apr 26 2017
	02ND ST	Intersection	Proposed Excavation.	SF MTA Capital Programs and Construction	Darton Ito -	Jan 1 2020-Dec 31 2020
	02ND ST	Intersection	Proposed Excavation.	SF Planning	Adam Varat -	Jan 1 2020-Dec 31 2020
	02ND ST	Intersection	Proposed Excavation.	SF PUC Water	Heather Rhee -	Jan 1 2015-Nov 1 2015
STILLMAN ST						
	02ND ST	Intersection	Conflict with existing Street Use Permit.	13B-0121	(415) 431-2950 - (415) 431-2950	Jan 23 2014-Jan 23 2015
	02ND ST	Intersection	Conflict with existing Street Use Permit.	13B-0124	(415) 431-2950 - (415) 431-2950	Nov 13 2013-Nov 13 2014
	02ND ST	Intersection	Conflict with existing Street Use Permit.	13B-0141	(415) 431-2950 - (415) 431-2950	Jan 1 2014-Oct 31 2014
	02ND ST	Intersection	Blocks with Bicycle Route designations require special attention. For details see Section 10 of DPT's Blue Book and Section 6.3 of DPW's Order No. 171.442.	N/A		

Street Name	From St	To St	Message	Job	Contact	Dates
	02ND ST	Intersection	Caltrans Jurisdiction call (510) 286-4424.	N/A		
	02ND ST	Intersection	No construction allowed in streets on game days at PacBell Park 2 hours before and until 2 hours after events. Day event hours:10am-6pm. Night event hours: 4pm-Midnight. Call 415-972-2000ext0 for more information.	N/A		
	02ND ST	Intersection	Please refer to Figure 12 of Section 9.4(A) of the DPW Order No. 171,442 for special conditions for excavation in the vicinity of AWSS.	N/A		
	02ND ST	Intersection	Truck Route: Call Cindy Shamban of DPT at 554-2341 for Restriction Information.	N/A		
	02ND ST	Intersection	Under G095 requirement, Contractor shall contact Muni Overhead Line Division of any work 10 feet in horizontal or vertical direction of overhead lines. Contact: Tim Lipps @ (415) 554-9227	N/A		
	02ND ST	Intersection	Proposed Paving.	PAVING	Kimberly C. Chang -	Apr 27 2016-Apr 26 2017
	02ND ST	Intersection	Proposed Excavation.	SF DPW IDC - Mechanical \Electrical	Steven Lee -	May 20 2013-Jul 24 2014
	02ND ST	Intersection	Proposed Excavation.	SF DPW IDC - Streets & Highways	Kimberly C. Chang -	Apr 27 2016-Apr 26 2017
	02ND ST	Intersection	Proposed Excavation.	SF DPW IDC - Streets & Highways	Kimberly C. Chang -	Apr 27 2016-Apr 26 2017
	02ND ST	Intersection	Proposed Excavation.	SF MTA Capital Programs and Construction	Darton Ito -	Jan 1 2020-Dec 31 2020
	02ND ST	Intersection	Proposed Excavation.	SF Planning	Adam Varat -	Jan 1 2020-Dec 31 2020
	02ND ST	Intersection	Proposed Excavation.	SF Planning	Adam Varat -	Jan 1 2020-Dec 31 2020
	02ND ST	Intersection	Proposed Excavation.	Transbay	Cory Traylor -	Sep 1 2015-Jun 1 2017
TEHAMA ST						
	02ND ST	Intersection	Conflict with existing Street Use Permit.	13B-0102	(415) 431-2950 - (415) 431-2950	Oct 1 2013-Oct 8 2014
	02ND ST	Intersection	Conflict with existing Street Use Permit.	13B-0121	(415) 431-2950 - (415) 431-2950	Jan 23 2014-Jan 23 2015
	02ND ST	Intersection	Conflict with existing Street Use Permit.	13B-0124	(415) 431-2950 - (415) 431-2950	Nov 13 2013-Nov 13 2014
	02ND ST	Intersection	Conflict with existing Street Use Permit.	13B-0141	(415) 431-2950 - (415) 431-2950	Jan 1 2014-Oct 31 2014
	02ND ST	Intersection	Conflict with existing Street Use Permit.	14B-0076	(415) 431-2950 - (415) 431-2950	Oct 7 2014-Oct 7 2015

Street Name	From St	To St	Message	Job	Contact	Dates
	02ND ST	Intersection	Blocks with Bicycle Route designations require special attention. For details see Section 10 of DPT's Blue Book and Section 6.3 of DPW's Order No. 171.442.	N/A		
	02ND ST	Intersection	No construction allowed in streets on game days at PacBell Park 2 hours before and until 2 hours after events. Day event hours:10am-6pm. Night event hours: 4pm-Midnight. Call 415-972-2000ext0 for more information.	N/A		
	02ND ST	Intersection	Please refer to Figure 12 of Section 9.4(A) of the DPW Order No. 171,442 for special conditions for excavation in the vicinity of AWSS.	N/A		
	02ND ST	Intersection	Truck Route: Call Cindy Shamban of DPT at 554-2341 for Restriction Information.	N/A		
	02ND ST	Intersection	Downtown Streetscape Zone. Please See Attachment.	N/A	John Kwong or Nick Elsner - (415) 554-5810	
	02ND ST	Intersection	Proposed Paving.	PAVING	Kimberly C. Chang -	Apr 27 2016-Apr 26 2017
	02ND ST	Intersection	Proposed Excavation.	SF DPW IDC - Mechanical \Electrical	Steven Lee -	May 20 2013-Jul 24 2014
	02ND ST	Intersection	Proposed Excavation.	SF DPW IDC - Streets & Highways	Kimberly C. Chang -	Apr 27 2016-Apr 26 2017
	02ND ST	Intersection	Proposed Excavation.	SF MTA Capital Programs and Construction	Darton Ito -	Jan 1 2020-Dec 31 2020
	02ND ST	Intersection	Proposed Excavation.	SF Planning	Adam Varat -	Jan 1 2020-Dec 31 2020
	02ND ST	Intersection	Proposed Excavation.	SF Planning	Adam Varat -	Jan 1 2020-Dec 31 2020
	02ND ST	Intersection	Proposed Excavation.	Transbay	Cory Traylor -	Jan 3 2020-Feb 15 2022
	02ND ST	Intersection	Proposed Excavation.	Transbay	Cory Traylor -	Sep 1 2015-Jun 1 2017
UNION ST						
	VAN NESS AVE	FRANKLIN ST -	Conflict with existing Street Use Permit.	12TS-0042	Jana Lord 510-446-7234 - Jana Lord 510-446-7234	
	FRANKLIN ST	GOUGH ST -	Conflict with existing Street Use Permit.	13B-0102	(415) 431-2950 - (415) 431-2950	Oct 1 2013-Oct 8 2014
	FRANKLIN ST	Intersection	Conflict with existing Street Use Permit.	13B-0102	(415) 431-2950 - (415) 431-2950	Oct 1 2013-Oct 8 2014
	VAN NESS AVE	FRANKLIN ST -	Conflict with existing Street Use Permit.	13B-0102	(415) 431-2950 - (415) 431-2950	Oct 1 2013-Oct 8 2014
	FRANKLIN ST	GOUGH ST -	Conflict with existing Street Use Permit.	13B-0113	(415) 431-2950 - (415) 431-2950	Oct 15 2013-Oct 15 2014
	FRANKLIN ST	Intersection	Conflict with existing Street Use Permit.	13B-0113	(415) 431-2950 - (415) 431-2950	Oct 15 2013-Oct 15 2014

Street Name	From St	To St	Message	Job	Contact	Dates
	FRANKLIN ST	GOUGH ST -	Conflict with existing Street Use Permit.	13B-0123	(415) 431-2950 - (415) 431-2950	Nov 15 2013-Jan 1 2015
	FRANKLIN ST	Intersection	Conflict with existing Street Use Permit.	13B-0123	(415) 431-2950 - (415) 431-2950	Nov 15 2013-Jan 1 2015
	VAN NESS AVE	FRANKLIN ST -	Conflict with existing Street Use Permit.	13B-0123	(415) 431-2950 - (415) 431-2950	Nov 15 2013-Jan 1 2015
	FRANKLIN ST	GOUGH ST -	Conflict with existing Street Use Permit.	13B-0139	(909) 937-7570 - (909) 937-7570	Jan 6 2014-Jan 6 2016
	VAN NESS AVE	FRANKLIN ST -	Conflict with existing Street Use Permit.	13B-0139	(909) 937-7570 - (909) 937-7570	Jan 6 2014-Jan 6 2016
	FRANKLIN ST	GOUGH ST -	Conflict with existing Street Use Permit.	13B-0141	(415) 431-2950 - (415) 431-2950	Jan 1 2014-Oct 31 2014
	FRANKLIN ST	Intersection	Conflict with existing Street Use Permit.	13B-0141	(415) 431-2950 - (415) 431-2950	Jan 1 2014-Oct 31 2014
	VAN NESS AVE	FRANKLIN ST -	Conflict with existing Street Use Permit.	13B-0141	(415) 431-2950 - (415) 431-2950	Jan 1 2014-Oct 31 2014
	FRANKLIN ST	GOUGH ST -	Conflict with existing Street Use Permit.	13B-0142	(909) 937-7570 - (909) 937-7570	Jan 17 2014-Dec 31 2014
	VAN NESS AVE	FRANKLIN ST -	Conflict with existing Street Use Permit.	13B-0142	(909) 937-7570 - (909) 937-7570	Jan 17 2014-Dec 31 2014
	FRANKLIN ST	GOUGH ST -	Conflict with existing Street Use Permit.	13ECN-1019	800-743-5000 - 800-743-5000	Sep 18 2013-
	FRANKLIN ST	GOUGH ST -	Conflict with existing Street Use Permit.	13ECN-1034	800-743-5000 - 800-743-5000	Sep 25 2013-
	VAN NESS AVE	FRANKLIN ST -	Conflict with existing Street Use Permit.	13ECN-1048	800-743-5000 - 800-743-5000	Sep 26 2013-
	FRANKLIN ST	Intersection	Conflict with existing excavation permit. It is mandatory that you coordinate all work for joint paving.	13EXC-4392	(415) 646-6253 - (415) 646-6253	Sep 23 2013-
	FRANKLIN ST	GOUGH ST -	Conflict with existing Street Use Permit.	14B-0031	Refer to Agent - Refer to Agent	Mar 17 2014-Apr 1 2015
	VAN NESS AVE	FRANKLIN ST -	Conflict with existing Street Use Permit.	14B-0031	Refer to Agent - Refer to Agent	Mar 17 2014-Apr 1 2015
	FRANKLIN ST	GOUGH ST -	Conflict with existing Street Use Permit.	14B-0060	(909) 937-7570 - (909) 937-7570	Jul 7 2014-Sep 20 2014
	VAN NESS AVE	FRANKLIN ST -	Conflict with existing Street Use Permit.	14B-0060	(909) 937-7570 - (909) 937-7570	Jul 7 2014-Sep 20 2014
	FRANKLIN ST	GOUGH ST -	Conflict with existing Street Use Permit.	14B-0061	(415) 431-2950 - (415) 431-2950	Jun 10 2014-Jun 10 2015
	FRANKLIN ST	Intersection	Conflict with existing Street Use Permit.	14B-0061	(415) 431-2950 - (415) 431-2950	Jun 10 2014-Jun 10 2015
	FRANKLIN ST	GOUGH ST -	Conflict with existing Street Use Permit.	14B-0076	(415) 431-2950 - (415) 431-2950	Oct 7 2014-Oct 7 2015
	FRANKLIN ST	Intersection	Conflict with existing Street Use Permit.	14B-0076	(415) 431-2950 - (415) 431-2950	Oct 7 2014-Oct 7 2015

"IMPROVING THE QUALITY OF LIFE IN SAN FRANCISCO" We are dedicated individuals committed to teamwork, customer service and continuous improvement in partnership with the community.

Customer Service

Teamwork

Continuous Improvement

Street Name	From St	To St	Message	Job	Contact	Dates
	VAN NESS AVE	FRANKLIN ST -	Conflict with existing Street Use Permit.	14B-0076	(415) 431-2950 - (415) 431-2950	Oct 7 2014-Oct 7 2015
	FRANKLIN ST	GOUGH ST -	Conflict with existing Street Use Permit.	14ECN-0744	800-743-5000 - 800-743-5000	Jul 2 2014-
	FRANKLIN ST	GOUGH ST -	Conflict with existing excavation permit. It is mandatory that you coordinate all work for joint paving.	14EXC-3922	800-743-5000 - 800-743-5000	Jun 25 2014-Aug 8 2014
	FRANKLIN ST	GOUGH ST -	Banners are allowed on this street	N/A		
	FRANKLIN ST	GOUGH ST -	DPT Blue Book Traffic Restriction. Time of day during which lanes must be kept clear: NORTH 4PM - 6PM MONDAY THROUGH FRIDAY // SOUTH 7AM - 9AM MONDAY THROUGH FRIDAY	N/A		
	FRANKLIN ST	GOUGH ST -	Under G095 requirement, Contractor shall contact Muni Overhead Line Division of any work 10 feet in horizontal or vertical direction of overhead lines. Contact: Tim Lipps @ (415) 554-9227	N/A		
	FRANKLIN ST	Intersection	Under G095 requirement, Contractor shall contact Muni Overhead Line Division of any work 10 feet in horizontal or vertical direction of overhead lines. Contact: Tim Lipps @ (415) 554-9227	N/A		
	VAN NESS AVE	FRANKLIN ST -	Banners are allowed on this street	N/A		
	VAN NESS AVE	FRANKLIN ST -	DPT Blue Book Traffic Restriction. Time of day during which lanes must be kept clear: NORTH 4PM - 6PM MONDAY THROUGH FRIDAY // SOUTH 7AM - 9AM MONDAY THROUGH FRIDAY	N/A		
	VAN NESS AVE	FRANKLIN ST -	Under G095 requirement, Contractor shall contact Muni Overhead Line Division of any work 10 feet in horizontal or vertical direction of overhead lines. Contact: Tim Lipps @ (415) 554-9227	N/A		
	FRANKLIN ST	Intersection	Proposed Paving.	PAVING	Au Bui -	Oct 14 2013-Dec 12 2014
	FRANKLIN ST	Intersection	Proposed Excavation.	SF DPW IDC - Mechanical \Electrical	Steven Lee -	May 20 2013-Jul 24 2014
	FRANKLIN ST	Intersection	Proposed Excavation.	SF DPW IDC - Mechanical \Electrical	Steven Lee -	Jul 8 2013-Sep 1 2014
	VAN NESS AVE	FRANKLIN ST -	Proposed Excavation.	SF MTA Capital Programs and Construction	Tee Phang -	Dec 18 2015-Dec 21 2017
	FRANKLIN ST	Intersection	Proposed Excavation.	SF PUC Water	Michael Gardiner -	May 1 2017-Mar 1 2018
	FRANKLIN ST	GOUGH ST -	Sidewalk Paving to be done by SIRP Process	SIRP Work Order	LC General -	

"IMPROVING THE QUALITY OF LIFE IN SAN FRANCISCO" We are dedicated individuals committed to teamwork, customer service and continuous improvement in partnership with the community.

Customer Service

Teamwork

Continuous Improvement

Street Name	From St	To St	Message	Job	Contact	Dates
	VAN NESS AVE	FRANKLIN ST -	Sidewalk Paving to be done by SIRP Process	SIRP Work Order	LC General -	
VALLEJO ST						
	FRANKLIN ST	Intersection	Conflict with existing excavation permit. It is mandatory that you coordinate all work for joint paving.	13EXC-4392	(415) 646-6253 - (415) 646-6253	Sep 23 2013-
	FRANKLIN ST	Intersection	Proposed Paving.	PAVING	Au Bui -	Oct 14 2013-Dec 12 2014
	FRANKLIN ST	Intersection	Proposed Excavation.	SF DPW IDC - Mechanical \Electrical	Steven Lee -	May 20 2013-Jul 24 2014
	FRANKLIN ST	Intersection	Proposed Excavation.	SF DPW IDC - Streets & Highways	Au Bui -	Oct 14 2013-Dec 12 2014
	FRANKLIN ST	Intersection	Proposed Excavation.	SF DPW IDC - Streets & Highways	Au Bui -	Oct 14 2013-Dec 12 2014
WASHINGT ON ST						
	FRANKLIN ST	Intersection	Conflict with existing Street Use Permit.	12TS-0189	Jana Lord 510-446-7234 - Jana Lord 510-446-7234	
	FRANKLIN ST	Intersection	Conflict with existing excavation permit. It is mandatory that you coordinate all work for joint paving.	13EXC-4392	(415) 646-6253 - (415) 646-6253	Sep 23 2013-
	VAN NESS AVE	FRANKLIN ST -	Please see special paving requirements for Moratorium Streets.	BSSR		Apr 30 2012-Apr 30 2017
	FRANKLIN ST	Intersection	Proposed Paving.	PAVING	Au Bui -	Oct 14 2013-Dec 12 2014
	FRANKLIN ST	Intersection	Proposed Excavation.	SF DPW IDC - Mechanical \Electrical	Steven Lee -	May 20 2013-Jul 24 2014
	FRANKLIN ST	Intersection	Proposed Excavation.	SF DPW IDC - Streets & Highways	Au Bui -	Oct 14 2013-Dec 12 2014
	FRANKLIN ST	Intersection	Proposed Excavation.	SF DPW IDC - Streets & Highways	Au Bui -	Oct 14 2013-Dec 12 2014
	FRANKLIN ST	Intersection	Proposed Excavation.	SF PUC Water	Michael Gardiner -	Nov 1 2018-Sep 1 2019

Curb Ramps

Street	Specification	Direction
02ND ST : FOLSOM ST - Intersection	Required - R - Standard	NorthEast
02ND ST : FOLSOM ST - Intersection	Required - L - Standard	NorthEast
02ND ST : FOLSOM ST - Intersection	Required - L - Standard	NorthWest
02ND ST : FOLSOM ST - Intersection	Required - R - Standard	SouthEast
02ND ST : HARRISON ST - Intersection	Required - L - Standard	NorthEast
02ND ST : HARRISON ST - Intersection	Required - R - Standard	NorthEast
02ND ST : HARRISON ST - Intersection	Required - L - Standard	NorthWest
02ND ST : HOWARD ST - Intersection	Required - R - Standard	NorthEast
02ND ST : HOWARD ST - Intersection	Required - L - Standard	NorthEast
02ND ST : HOWARD ST - Intersection	Required - L - Standard	NorthWest

"IMPROVING THE QUALITY OF LIFE IN SAN FRANCISCO" We are dedicated individuals committed to teamwork, customer service and continuous improvement in partnership with the community.

Customer Service

Teamwork

Continuous Improvement

Street	Specification	Direction
02ND ST : HOWARD ST - Intersection	Required - R - Standard	SouthEast
02ND ST : HOWARD ST - Intersection	Required - L - Standard	SouthEast
02ND ST : HOWARD ST - Intersection	Required - R - Standard	SouthWest
02ND ST : MISSION ST - Intersection	Required - L - Standard	NorthEast
02ND ST : MISSION ST - Intersection	Required - R - Standard	SouthWest
FILBERT ST : FRANKLIN ST - Intersection	Required - L - Standard	NorthEast
FILBERT ST : FRANKLIN ST - Intersection	Required - L - Standard	SouthEast
FILBERT ST : FRANKLIN ST - Intersection	Required - R - Standard	SouthEast
FILBERT ST : FRANKLIN ST - Intersection	Required - R - Standard	SouthWest
FRANKLIN ST : GREEN ST - Intersection	Required - L - Standard	NorthEast
FRANKLIN ST : GREEN ST - Intersection	Required - R - Standard	SouthEast
FRANKLIN ST : GREEN ST - Intersection	Required - L - Standard	SouthEast
FRANKLIN ST : GREEN ST - Intersection	Required - R - Standard	SouthWest
FRANKLIN ST : PACIFIC AVE - Intersection	Required - R - Standard	NorthEast
FRANKLIN ST : PACIFIC AVE - Intersection	Required - L - Standard	NorthEast
FRANKLIN ST : PACIFIC AVE - Intersection	Required - L - Standard	NorthWest
FRANKLIN ST : PACIFIC AVE - Intersection	Required - R - Standard	SouthEast
FRANKLIN ST : UNION ST - Intersection	Required - L - Standard	NorthEast
FRANKLIN ST : UNION ST - Intersection	Required - R - Standard	SouthEast
FRANKLIN ST : UNION ST - Intersection	Required - L - Standard	SouthEast
FRANKLIN ST : UNION ST - Intersection	Required - R - Standard	SouthWest
FRANKLIN ST : WASHINGTON ST - Intersection	Required - R - Standard	SouthWest



Department of Public Works
Bureau of Street-Use and Mapping
1155 Market St, 3rd floor
San Francisco, CA 94103

14EXC-3487

Request to Excavate a Moratorium Street

For more information about this permit, please call Bureau of Street-Use & Mapping @ 415 554 5810.

Applicant: Bay Area Lightworks **Received Date:** Jun 10 2014 5:20PM
Contact Person: Bay Area Lightworks
Contact Phone:(415) 725-8838 **Contact Email:**hlee@bayarealightworks.com
Method: Open Cut: Sawcut

Purpose:

Reason: Place Conduit

Description: VAN NESS CORRIDORS - FRANKLIN ST. PROJECT (Part 2) (Contract No. 1900J) (Work locations: Franklin St. between Clay St. to Lombard St. and 02nd St. between Market St. to Bryant St.)

Approved

Denied

WASHINGTON ST: VAN NESS AVE FRANKLIN ST (13433000)

Asphalt Square Footage: 0

Concrete Square Footage: 30

Moratorium Start Date: 4/30/2012

Moratorium End Date: 4/30/2017

Date Service Requested: 8/5/2013

Property Owner Name:

Property Owner Phone:

Recommended By:

Recommended By:

Approved By:

Permit Coordinator

Division Manager
(or designee)

Bureau Manager
(or designee)

No Diagram submitted



(415) 554-5810
FAX (415) 554-6161
<http://www.sfdpw.org>

Department of Public Works
Bureau of Street-Use and Mapping
1155 Market St, 3rd Floor
San Francisco, CA 94103

13SMF-0221

Surface Mounted Facility Permit

Address : FRANKLIN ST: FILBERT
ST to GREENWICH ST (2700 -
2799)

Cost: \$150.00

Block: Lot: Zip:

Permittee

Name: San Francisco Municipal Transportation Agency
Address: One South Van Ness Avenue, 07th Floor San Francisco, CA 94103
Contact: Celine Leung **Phone:** (415) 701-4558

Permit FrontPage Conditions	Note: Your application is approved, as submitted, with no additional requirements. You may apply for an excavation permit. (Location: Franklin St./ Greenwich St.)
------------------------------------	--

The undersigned Permittee hereby agrees to comply with all requirements and conditions noted on this permit

Approved Date : 07/02/2013

Applicant/Permittee Date

Printed : 7/9/2014 10:15:33 AM Plan Checker Rene Lopez

"IMPROVING THE QUALITY OF LIFE IN SAN FRANCISCO" We are dedicated individuals committed to teamwork, customer service and continuous improvement in partnership with the community.

Customer Service

Teamwork

Continuous Improvement

Permit Addresses

13SMF-0221

*RW = RockWheel, SMC = Surface Mounted Cabinets, S/W = Sidewalk Work, DB = Directional Boring,
BP= Reinforced Concrete Bus Pad, UB = Reinforced Concrete for Utility Pull Boxes and Curb Ramps

Number of blocks: 1 Total repair size:0 sqft Total Streetspace: Total Sidewalk: sqft

ID	Street Name	From St	To St	Sides	*Other	Asphalt	Concrete	Street Space Feet	Sidewalk Feet
1	FRANKLIN ST	FILBERT ST	GREENWICH ST	East	RW : False SMC : False S/W Only : False DB: False BP: False UB: False	0	0		
Total						0	0		

Exceptions

13SMF-0221

Street Name	From St	To St	Message	Job	Contact	Dates
FRANKLIN ST						
	FILBERT ST	GREENWICH ST -	Conflict with existing Street Use Permit.	12B-0117	Refer to Agent - Refer to Agent	
	FILBERT ST	GREENWICH ST -	DPT Blue Book Traffic Restriction. Time of day during which lanes must be kept clear: EAST 7AM - 9AM 3PM - 7PM MONDAY THROUGH FRIDAY // WEST 7AM - 9AM 3PM - 7PM MONDAY THROUGH FRIDAY	N/A		
	FILBERT ST	GREENWICH ST -	Proposed Paving.	PAVING	Au Bui -	Aug 12 2013-Mar 28 2014

No Diagram submitted



MEMORANDUM

RECEIVED
BUREAU OF STREET USE & MAPPING

DEC 21 2012

DEPT OF PUBLIC WORKS

TO: Rene Lopez
Bureau of Street Use and Mapping
875 Stevenson Street, Room 460

FROM: Celine X. Leung *Cathy Hoang*
Assistant Engineer *for*

DATE: 12/18/2012

SUBJECT: Surface-Mounted Facility Submittal Package for Signal Controller Cabinet Installation at **Franklin Street** between **Filbert Street** and **Greenwich Street** (near the intersection of Franklin Street and Greenwich Street)
(DPW Contract No. 1900J – Van Ness Corridors Project - Franklin Street)

OK
pmc 7/2/13

Please find enclosed our submittal package for the proposed installation of a surface-mounted facility (signal controller cabinet) at **Franklin Street** between **Filbert Street** and **Greenwich Street** (near the intersection of Franklin Street and Greenwich Street). This intersection is included as part of Van Ness Corridors Project - Franklin Street and the construction is proposed to begin around March 2013.

The required public notices will be posted after we receive your written approval regarding the proposed SMF location.

If you have any questions, I can be reached at 701-4558.

Attachments:

- Pre-Site Visit Checklist (Exhibit A of DPW Order No. 175,566)
- Copy of SFMTA's Five Year Plan
- Cabinet and Foundation Specifications
- Detailed Drawing of Proposed Controller Location
- Photographs of Proposed Controller Location
- Copy of Proposed Public Notice




EXHIBIT A
PRE-SITE VISIT CHECKLIST

City and County of San Francisco

Department of Public Works

Bureau of Street-use and Mapping



Surface-Mounted Facility
Pre-Site visit Checklist

Applicant Name: SFMTA Transportation Engineering ADDRESS: 1 South Van Ness Ave., 7th Floor, SF, CA 94102-5417

Contact Name: Celine X. Leung TEL. NO.: (415) 701 - 4558 FAX: (415) 701-4737

Date: 12/18/2012 Proposed Location: Franklin Street between Filbert Street and Greenwich Street

1. Five-year plan or letter indicating no additional work is planned for the next five years is on file.

2. Verification that cabinet size is consistent with the plans on file.

3. Verification of attempts to place Surface-Mounted Facility on private property (at least 3 locations).
Please attach the following:

- a. Copy of letter mailed to property owners
- b. Copy of mailing list
- c. Statement verifying date of mailing
- d. Copy of responses from property owners
- e. Verification of attempt to enter into an agreement with any interested property owners

4. Verification of attempts to place Surface-Mounted Facility underground.

5. Verification of attempts to collocate the Surface-Mounted Facility.

6. Verification of special requirements that limit the possible locations for the Surface-Mounted Facility.

7. Verification that proposed locations conforms to the placement guidelines.

8. Verification that an existing Surface-Mounted Facility could/could not be removed.

ITEM NOS. _____ not required.

Request for site visit is accepted AND Site visit is scheduled

for: _____, 2013 with: Celine X. Leung Tel. No.: (415) 701-4558

- Request for site visit is denied
- Site visit not required because:

Proposed location for the new traffic signal controller cabinet is o.k.

Reviewed By Rene Lopez Tel. No.: (415) 554-6201

VERIFICATION STATEMENTS OF PRE-SITE VISIT CHECKLIST (EXHIBIT A)

1. STATEMENT REGARDING 5-YEAR PLAN

See attached copy of SFMTA's Five Year Plan.

2. STATEMENT REGARDING CABINET SIZE

Attached are the specifications for the traffic signal controller cabinet and foundation.

3. STATEMENT REGARDING ATTEMPTS TO PLACE SURFACE-MOUNTED FACILITY ON PRIVATE PROPERTY

Because of the purpose, function and special requirements of signal controllers, their placement is critical to public safety and is limited to the portion of sidewalk as close to the intersection as practical, such that the controller is curbside with a direct line of sight to as much of the intersection, signal indications and vehicle and pedestrian traffic as possible. For such reasons, signal controller cabinets cannot be placed on private property away from the roadway and they must be fully accessible at all times.

4. STATEMENT REGARDING ATTEMPTS TO PLACE SURFACE-MOUNTED FACILITY UNDERGROUND

Because of the purpose, function and special requirements of signal controllers, their placement is critical to public safety and is limited to the portion of sidewalk as close to the intersection as practical, such that the controller is curbside with a direct line of sight to as much of the intersection, signal indications and vehicle and pedestrian traffic as possible. For such reasons, signal controller cabinets cannot be placed underground where a direct line of sight is not available.

5. STATEMENT REGARDING ATTEMPTS TO COLLOCATE THE SURFACE-MOUNTED FACILITY

There are no other surface-mounted facilities at this intersection that the controller can be collocated with.

6. STATEMENT REGARDING SPECIAL REQUIREMENTS THAT LIMIT THE POSSIBLE LOCATIONS FOR THE SURFACE-MOUNTED FACILITY

Because of the purpose, function and special requirements of signal controllers, their placement is critical to public safety and is limited to the portion of sidewalk as close to the intersection as practical, such that the controller is curbside with a direct line of sight to as much of the intersection, signal indications and vehicle and pedestrian traffic as possible. For such reasons, signal controller cabinets cannot be placed underground or on private property away from the roadway.

7. STATEMENT REGARDING CONFORMANCE TO PLACEMENT
GUIDELINES


The suggested location for the proposed facility is in accordance with DPW's surface-mounted facility placement guidelines, Exhibit B of DPW Order No. 175,566.

8. STATEMENT REGARDING REMOVAL OF EXISTING SURFACE-MOUNTED
FACILITY

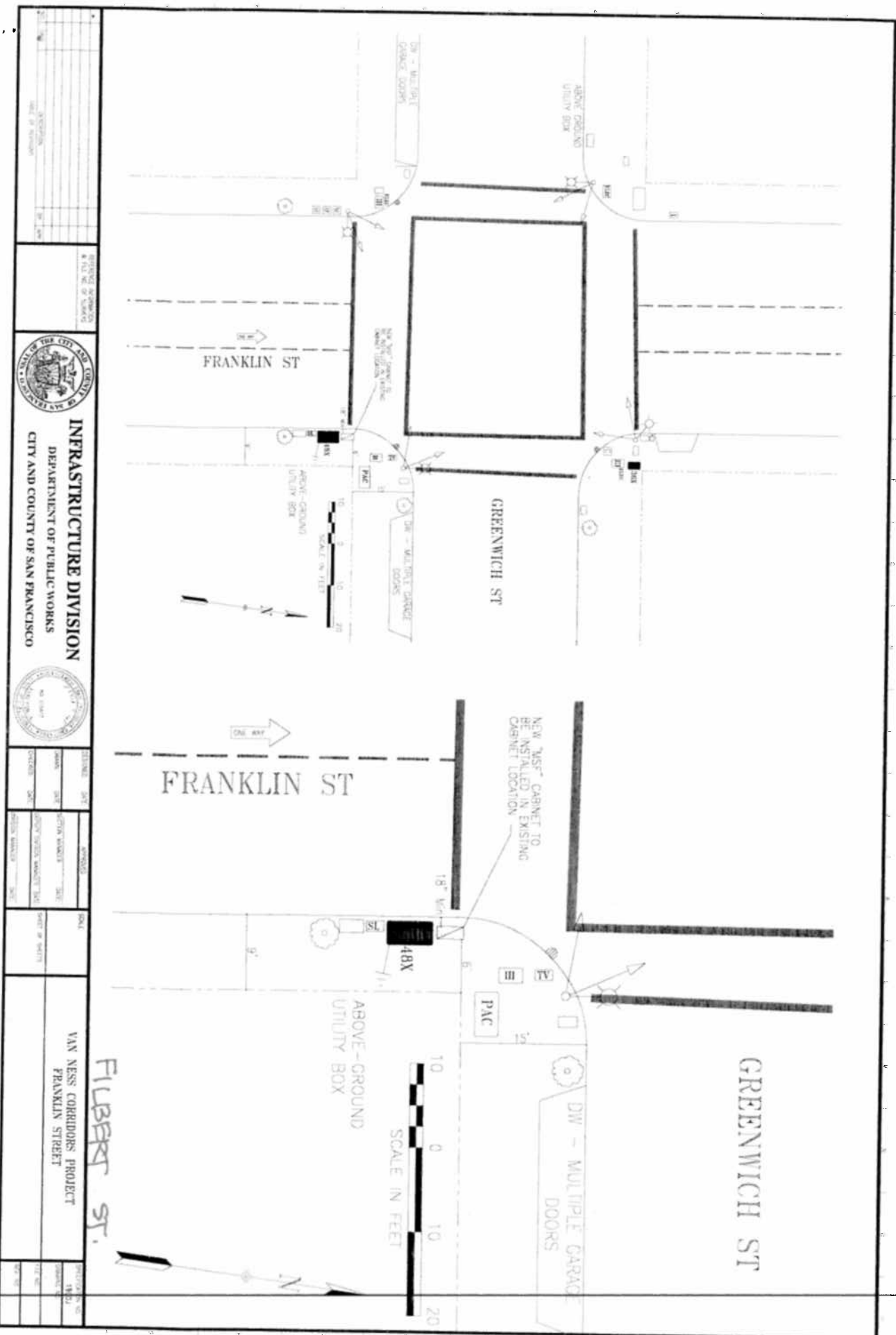
This is a signalized intersection where the old existing controller cabinet is being replaced with a new controller cabinet.

STREETNAME	FROM	UTILITY	START DATE	PROJECT NAME	DAYS
FRANKLIN ST	BROADWAY to VALLEJO ST (2300 - 2399)				
FRANKLIN ST	VALLEJO ST intersection	SFWD	8/1/2013	WD-2689	304
FRANKLIN ST	VALLEJO ST to GREEN ST (2400 - 2499)	DPT SFWD	2/1/2013 8/1/2013	SFGO Franklin and 2nd st Fiber WD-2689	303 304
FRANKLIN ST	GREEN ST intersection	DPT SFWD	2/1/2013 8/1/2013	SFGO Franklin and 2nd st Fiber WD-2689	303 304
FRANKLIN ST	GREEN ST to UNION ST (2500 - 2599)	DPT SFWD	2/1/2013 8/1/2013	SFGO Franklin and 2nd st Fiber WD-2689	303 304
FRANKLIN ST	UNION ST intersection	DPT SFWD	2/1/2013 8/1/2013	SFGO Franklin and 2nd st Fiber WD-2689	303 304
FRANKLIN ST	UNION ST to FILBERT ST (2600 - 2699)	DPT SFWD	2/1/2013 8/1/2013	SFGO Franklin and 2nd st Fiber WD-2689	303 304
FRANKLIN ST	FILBERT ST intersection	DPT SFWD	2/1/2013 8/1/2013	SFGO Franklin and 2nd st Fiber WD-2689	303 304
FRANKLIN ST	FILBERT ST to GREENWICH ST (2700 - 2799)	DPT SFWD	2/1/2013 8/1/2013	SFGO Franklin and 2nd st Fiber WD-2689	303 304
FRANKLIN ST	GREENWICH ST intersection	DPT SFWD	2/1/2013 8/1/2013	SFGO Franklin and 2nd st Fiber WD-2689	303 304
FRANKLIN ST	GREENWICH ST to BLACKSTONE CT (2800 - 2861)	DPT SFWD SEWER	2/1/2013 8/1/2013 7/1/2018	SFGO Franklin and 2nd st Fiber WD-2689 N/A	303 304 20
FRANKLIN ST	BLACKSTONE CT intersection	DPT SFWD	2/1/2013 8/1/2013	SFGO Franklin and 2nd st Fiber WD-2689	303 304
FRANKLIN ST	BLACKSTONE CT to LOMBARD ST (2842 - 2899)	DPT SFWD	2/1/2013 8/1/2013	SFGO Franklin and 2nd st Fiber WD-2689	303 304
FRANKLIN ST	LOMBARD ST intersection	DPT SFWD	2/1/2013 8/1/2013	SFGO Franklin and 2nd st Fiber WD-2689	303 304
FRANKLIN ST	BAY ST intersection	SEWER DPT DPT SFWD	5/31/2012 1/1/2013 2/1/2013 8/1/2013	1265J Reopening Closed Crosswalks SFGO Franklin and 2nd st Fiber WD-2689	186 699 303 304
FREDERICK ST	BUENA VISTA AVE intersection	RAMPS	11/1/2012	1916J Proposition K Curb Ramp FY 11-12	92
FREDERICK ST	BUENA VISTA AVE to MASONIC AVE (1 - 99)	DPT SFWD	1/1/2013 10/15/2015	Traffic Calming - Arterials 15-006	180 305
FREDERICK ST	MASONIC AVE intersection	SFWD	10/15/2015	15-006	305
FREDERICK ST	MASONIC AVE to DELMAR ST (100 - 122)	SFWD	10/15/2015	15-006	305
FREDERICK ST	DELMAR ST intersection	SFWD	10/15/2015	15-006	305
FREDERICK ST	DELMAR ST to ASHBURY ST (117 - 199)	SFWD	10/15/2015	15-006	305
FREDERICK ST	ASHBURY ST intersection	SFWD	10/15/2015	15-006	305
FREDERICK ST	ASHBURY ST to DOWNEY ST (200 - 245)	SFWD	10/15/2015	15-006	305
FREDERICK ST	DOWNEY ST intersection	SFWD	10/15/2015	15-006	305
FREDERICK ST	DOWNEY ST to CLAYTON ST (226 - 299)	SFWD SEWER	10/15/2015 7/1/2016	15-006 N/A	305 20
FREDERICK ST	CLAYTON ST intersection	SFWD SEWER	10/15/2015 7/1/2018	15-006 N/A	305 20
FREDERICK ST	CLAYTON ST to BELVEDERE ST (300 - 350)	SFWD	10/15/2015	15-006	305
		SFWD	10/15/2015	15-006	305

DIMENSIONS FOR M-SF CONTROLLER CABINET AND FOUNDATION



M-SF CONTROLLER CABINET: 36" W x 17" D x 60" H
CONCRETE FOUNDATION: 38" W x 19" D x 2" H (portion above ground)
TOTAL HEIGHT (including cabinet and concrete foundation): 62" H



INFRASTRUCTURE DIVISION
 DEPARTMENT OF PUBLIC WORKS
 CITY AND COUNTY OF SAN FRANCISCO





DATE	BY	REVISION

VAN NESS CORRIDORS PROJECT
 FRANKLIN STREET

FLIBERT ST.



.PICTURES OF PROPOSED SMF INSTALLATION NEAR THE INTERSECTION OF FRANKLIN STREET AND GREENWICH STREET



San Francisco Municipal Transportation Agency
One South Van Ness Avenue, 7th Floor
San Francisco, CA 94103-5417

IMPORTANT NOTICE CONCERNING YOUR RIGHTS

TBD

Dear San Francisco Resident:

The San Francisco Municipal Transportation (SFMTA) Agency has filed an application with the San Francisco Department of Public Works (DPW) for a permit to remove an old traffic signal cabinet at **Franklin Street and Greenwich Street**, and replace it with a new traffic signal cabinet on the southeast corner. A photograph of the Surface Mounted Facility (SMF) and the specifications for the SMF are shown below.

This replacement traffic signal cabinet is required to house the signal controller and other equipment essential to control and monitor the traffic signals. The proposed location is the optimal location as it provides a direct line of sight to the intersection, signal indications, vehicle and pedestrian traffic.

Objections to the installation of the SMF at any of the proposed locations must be submitted in writing via e-mail to smf@sfdpw.org, by mail to the **Department of Public Works, Bureau of Street Use and Mapping, 875 Stevenson Street, Room 460, San Francisco, CA 94103-0942**, or by fax to **(415) 554-6161**. You have 20 days from the date of this notice to send written notice of your objection to DPW. DPW will not consider any objection unless it is made within this 20-day period.

If you submit an objection, DPW may convene a hearing to determine whether the permit for placement of the SMF should be issued. DPW will commence any such hearing within 40 days after the receipt of any objections. You will have the opportunity to express your concerns about the SMF at the hearing should you choose to attend.

Thank you,

Celine X. Leung
San Francisco Municipal Transportation Agency
One South Van Ness Avenue, 7th Floor
San Francisco, CA 94103-5417
(415) 701-4558

Controller cabinet: 36" W x 60" H x 17" D
Concrete foundation: 38" W x 2" H x 19" D
Total Height (cabinet & foundation): 62"



MSF Cabinet



San Francisco Municipal Transportation Agency
One South Van Ness Avenue, 7th Floor
San Francisco, CA 94103-5417

IMPORTANT NOTICE CONCERNING YOUR RIGHTS

February 5, 2013

Dear San Francisco Resident:

The San Francisco Municipal Transportation (SFMTA) Agency has filed an application with the San Francisco Department of Public Works (DPW) for a permit to remove an old traffic signal cabinet at **Franklin Street and Greenwich Street**, and replace it with a new traffic signal cabinet on the southeast corner. A photograph of the Surface Mounted Facility (SMF) and the specifications for the SMF are shown below.

This replacement traffic signal cabinet is required to house the signal controller and other equipment essential to control and monitor the traffic signals. The proposed location is the optimal location as it provides a direct line of sight to the intersection, signal indications, vehicle and pedestrian traffic.

Objections to the installation of the SMF at any of the proposed locations must be submitted in writing via e-mail to smf@sfdpw.org, by mail to the **Department of Public Works, Bureau of Street Use and Mapping, 1155 Market Street, 3rd Floor, San Francisco, CA 94103**, or by fax to **(415) 554-6161**. You have 20 calendar days from the date of this notice to send written notice of your objection to DPW. DPW will not consider any objection unless it is made within this 20-day period.

If you submit an objection, DPW may convene a hearing to determine whether the permit for placement of the SMF should be issued. DPW will commence any such hearing within 40 days after the receipt of any objections. You will have the opportunity to express your concerns about the SMF at the hearing should you choose to attend.


Thank you,

Celine X. Leung
San Francisco Municipal Transportation Agency
One South Van Ness Avenue, 7th Floor
San Francisco, CA 94103-5417
(415) 701-4558

Controller cabinet: 36" W x 60" H x 17" D
Concrete foundation: 38" W x 2" H x 19" D
Total Height (cabinet & foundation): 62"



MSF Cabinet





(415) 554-5810
FAX (415) 554-6161
<http://www.sfdpw.org>

Department of Public Works
Bureau of Street-Use and Mapping
1155 Market St, 3rd Floor
San Francisco, CA 94103

13EXC-3421

Utility Excavation Permit

Address : Multiple Locations

Cost: \$6,809.16

Block: Lot: Zip:

Pursuant to Article 2.4 of the Public Works Code in conjunction to DPW Order 178,940 permission, revocable at the will of the Director of Public Works, to excavate and restore the public right-of-way is granted to Permittee.

Bay Area Lightworks

Name: Bay Area Lightworks

Address: 1460 Yosemite Ave. San Francisco, CA 94124

Contact: Lindy Galimba

Phone: 415-822-2336

Conditions

====>Due to the coordinated planned paving schedule on Franklin St. from Clay St. to Lombard St., the full restoration requirements per the excavation code (full lane width restoration) will not be required. Bay Area Lightworks will be allowed to do the standard restoration (place concrete base and hot asphalt concrete flush to the wearing surface) for the size of the excavation (T-trench) only. In-lieu paving payment cost will not be required since this project was coordinated with the paving program.

====>In the review of the plans for excavation, the restoration requirements on 02nd St. from Market St. to Bryant St. shall be to mill and fill all affected lane(s) for the entire length of the blocks. The paving requirements (mill and fill) for all the street segments along 02nd St. from Market St. to Bryant St. will continue thru all the affected intersections maintaining the same width of the paving except for the intersection of 02nd St. and Howard St.. Also, the standard restoration (T-trench) requirement is applicable to all street segments if the trench width of the excavation is greater than 18 inches. (Note: When the excavation deviate from the approved plans, additional restoration requirements are necessary. BSM/DPW will re-evaluate the deviation from the plans and re-establish the restoration requirements.)

[Note: This permit must be coordinated with Permit No. 13EXC-1895 (Van Ness Corridors - Franklin Street Project (Part 1)).]

EmergencyConfirmationNumber**24 Hour / 7 Day Contact:**

JIM LAU #415-760-9243

Service Address/Project:

VAN NESS CORRIDORS - FRANKLIN ST. PROJECT (Part 2) (Contract No. 1900J) (Work locations: Franklin St. between Clay St. to Lombard St. and 02nd St. between Market St. to Bryant St.)

Start Date

08/07/2013

Permit expires on:

6/19/2014

Purpose

Electric

Purpose

Traffic Signal

Excavation Reason

Place Conduit

Excavation Reason Description

Place new electrical conduit and install new traffic signal controller cabinets on various locations for new traffic signal

Method:

Open Cut: Sawcut

TrackingNumber1**TrackingNumber2****Project Size**

9506

Inspection

The undersigned Permittee hereby agrees to comply with all requirements and conditions noted on this permit

Approved Date : 08/06/2013

****When drilling/excavating in sidewalk area, entire flag(s) must be replaced.****

Applicant/Permittee

Date

Distribution:
Inside BSM: Utility Inspection

Printed : 7/11/2014 11:37:43 AM Plan Checker Rene Lopez

STREET EXCAVATION REQUIREMENTS:

1. The permittee shall call Underground Service Alert (U.S.A.), telephone number 1-800-227-2600, 48 hours prior to any excavation.
2. All work including sidewalk and pavement cutting and removal, lagging, excavation, backfill, and sidewalk and pavement restoration shall be done by a licensed paving contractor and in accordance with the requirements of the Standard Specifications of the Bureau of Engineering, Department of Public Works, July 1986 Edition and Department of Public Works Order Nos. 176,707, copy attached.
3.
 - a. DPW Order 181,305, dated 6/17/13, Reinforced Concrete Bus pads, shall be constructed in accordance with SFPDW Standard Plan, File No. 96,607 and SFPDW Standard Specification Section 210 except that the concrete bus pad shall have a minimum compressive strength of 5,000 psi. Concrete bus pads shall be constructed at a minimum thickness of 10 to 12 inches and shall be approximately 10-foot wide.
 - b. DPW Order 181,306 dated 9/26/13, Reinforced concrete sidewalk, shall be constructed in accordance with the SFPDW Standard Plan File No. 96,608 and SFPDW Standard Specification Section 204 with #3 steel reinforced bars at mid-depth of the concrete sidewalk slab.
4. Sidewalk and pavement restoration shall include the replacement of traffic lane and crosswalk striping, parking stall markings, and curb painting that might have been obliterated during street excavation. The permittee shall perform their work under on the following options:
 - a. Have the City forces do the striping and painting work at the permittee's expense. The permittee shall make a deposit with the Department of Parking & Traffic for this purpose in an amount estimated by the Municipal Transportation Agency (MTA) 7th Floor 1 South Van Ness Ave telephone 701-4500, and notify the MTA at least 48 hours in advance of the time the work is to be done.
 - b. Perform the work themselves following instructions available at the Department of Parking & Traffic.
5. The permittee shall submit a non-refundable fee to Bureau of Street-Use and Mapping to pay for City Inspection of the backfill and pavement restoration. At least 48 hours in advance, the permittee shall make arrangements with the Street Improvement Section Inspectors, 554-7149, for an inspection schedule.
6. The permittee shall file and maintain an excavation bond in the sum of \$25,000.00 with the Department of Public Works, to guarantee the maintenance of the pavement in the excavation area for a period of 3 years following the completion of the backfill and pavement restoration pursuant to Article 2.4.40 of the Public Works Code.
7. The permittee shall conduct construction operations in accordance with the requirements of Article 11 of the Traffic Code. The permittee shall contact the MTA 7th Floor 1 South Van Ness Ave telephone 701-4500, for specific restrictions before starting work.
8. The permittee shall obtain the required permits, if any, from regulating agencies of the State of California.
9. The permittee shall verify the locations of any City or public service utility company facilities that may be affected by the work authorized by this permit and shall assume all responsibility for any damage to such facilities. The permittee shall make satisfactory arrangements and payments for any necessary temporary relocation of City or public utility company facilities.
10. The permittee shall pay the required fee for sewer installation permit at the Plumbing Inspection Division, Department of Building Inspection, 1660 Mission Street and arrange for inspection of this work, telephone 558-6054.
11. Concrete form work, planting of trees and pouring of sidewalk and/or curb shall not be performed prior to obtaining a permit from Bureau of Urban Forestry (BUF), telephone: 554-6700.
12. Per DPW Order 178,806, the recycling of Cobble Stones and Granit Curb shall follow as:
 - a. Cobblestones shall be clean of dirt prior to transporting. Extreme care shall be taken during the transporting the cobblestones to minimize damage before delivery to City. The cobblestones shall be neatly and securely placed on pallets so they can be moved about safely after the delivery. The Minimum size of cobblestone shall be 4 inches square (16 square inches). The cobblestones shall be delivered, including off loading, to the lower lot at the Cesar Chavez Street Yard located at 2323 Cesar Chavez Street or at alternative location directed by the Department within the City of San Francisco. Contact the Department forty-eight hours (48 hours) prior to delivery. The Department can be reached at (415) 641-2627.
 - b. Granite Curb shall be neatly and securely placed on pallets so they can be moved about safely after delivery. The Contractor shall exercise care in transporting the granite curb to minimize damage. The length limit of recyclable granite curbs shall be no less than four feet. The granite curb shall be delivered, including off loading, to the back lot at the Griffith Pump Station located at 1105 Thomas Street or at an alternative location directed by the Department within the City of San Francisco. Contact Bureau of Street and Sewer Repair (BSSR) at least forty-eight hours (48 hours) prior to delivery. BSSR can be reached at (415) 695-2087.
13. In consideration of this Permit being issued for the work described in the application, Permittee on its behalf and that of any successor or assign, and on behalf of any lessee, promises and agrees to perform all the terms of this Permit and to comply with all applicable laws, ordinances and regulations.
14. Permittee agrees on its behalf and that of any successor or assign to hold harmless, defend, and indemnify the City and County of San Francisco, including, without limitation, each of its commissions, departments, officers, agents and employees (hereinafter collectively referred to as the "City") from and against any and all losses, liabilities, expenses, claims, demands, injuries, damages, fines, penalties, costs or judgments including, without limitation, attorneys' fees and costs (collectively, "claims") of any kind allegedly arising directly or indirectly from (i) any act by, omission by, or negligence of, Permittee or its subcontractors, or the officers, agents, or employees of either, while engaged in the performance of the work authorized by this Permit, or while in or about the property subject to this Permit for any reason connected in any way whatsoever with the performance of the work authorized by this Permit, or allegedly resulting directly or indirectly from the maintenance or installation of any equipment, facilities or structures authorized under this Permit, (ii) any accident or injury to any contractor or subcontractor, or any officer, agent, or employee of either of them, while engaged in the performance of the work authorized by this Permit, or while in or about the property, for any reason connected with the performance of the work authorized by this Permit, or arising from liens or claims for services rendered or labor or materials furnished in or for the performance of the work authorized by this Permit, (iii) injuries or damages to real or personal property, good will, and persons in, upon or in any way allegedly connected with the work authorized by this Permit from any cause or claims arising at any time, and (iv) any release or discharge, or threatened release or discharge, of any hazardous material caused or allowed by Permittee in, under, on or about the property subject to this Permit or into the environment. As used herein, "hazardous material" means any substance, waste or material which, because of its quantity, concentration of physical or chemical characteristics is deemed by any federal, state, or local governmental authority to pose a present or potential hazard to human health or safety or to the environment.
15. Permittee must hold harmless, indemnify and defend the City regardless of the alleged negligence of the City or any other party, except only for claims resulting directly from the sole negligence or willful misconduct of the City. Permittee specifically acknowledges and agrees that it has an immediate and independent obligation to defend the City from any claim which actually or potentially falls within this indemnity provision, even if the allegations are or may be groundless, false or fraudulent, which obligation arises at the time such claim is tendered to Permittee by the City and continues at all times thereafter. Permittee agrees that the indemnification obligations assumed under this Permit shall survive expiration of the Permit or completion of work.
16. Permittee shall obtain and maintain through the terms of this Permit general liability, automobile liability or workers' compensation insurance as the City deems necessary to protect the City against claims for damages for personal injury, accidental death and property damage allegedly arising from any work done under this Permit. Such insurance shall in no way limit Permittee's indemnity hereunder. Certificates of insurance, in form and with insurers satisfactory to the City, evidencing all coverages above shall be furnished to the City before commencing any operations under this Permit, with complete copies of policies furnished promptly upon City request.
17. The permittee and any permitted successor or assign recognize and understand that this permit may create a possessory interest.

Special Conditions

"IMPROVING THE QUALITY OF LIFE IN SAN FRANCISCO" We are dedicated individuals committed to teamwork, customer service and continuous improvement in partnership with the community.

Customer Service

Teamwork

Continuous Improvement

Conditions

===>NOTES: Per the Public Works Excavation Code:

- 1). ' T ' trench shall be the standard restoration practice for all trenches greater than 18 inches in width. The restoration of the concrete base and pavement will be equal to 1 ft. as measured from the edge of the trench;
- 2). the minimum pavement restoration requirements (mill and fill) for trenches exceeding 25% of the length of the block shall include the restoration of all affected lanes for the entire length of the block. For streets that are not delineated by painted lanes and the width of the excavation is less than thirteen (13) feet, the pavement restoration requirements (mill and fill) shall be for the entire length of the block thirteen (13) feet in width;
- 3). for excavation in the intersection, the restoration shall be to pave all affected quadrants either with the 13 foot rule for streets without delineated traffic lanes unless it is on a Muni route and for streets with multiple delineated traffic lanes in one direction, the restoration shall be limited to the affected lane(s).

===>Per DPW sign specifications, all projects impacting the length of one (1) block face or more will require the installation of a project information sign, for the duration of the project. The project information sign should be located at either end of the project facing oncoming vehicular traffic. For larger projects that exceed five (5) blocks, the project information sign should be placed at five (5) block intervals in both directions. The signage is intended to keep the public informed of the intent of the project, project schedule, contact information and allow for updates as needed.

===>In the event that the proposed excavation is within the crosswalk and falls on the conditions of the curb ramp regulations per DPW Order No. 179,254, an evaluation of the angular returns will be conducted at each end of the affected crosswalk to determine whether the affected curb ramps are built per the current City standards. All curb ramp installation shall comply with ADA requirements.

===>If concrete street, gutter or parking strip is excavated, Bay Area Lightworks shall remove and replace the entire concrete section from construction joint to construction joint. (No new construction joint will be allowed).

===>When drilling/excavating in the sidewalk area, entire sidewalk flag(s) must be replaced to adjacent score lines.

===>Placement or installation of any utility facilities within the curb return area is prohibited per DPW Order No. 175,387.

===>The Department of Public Works approves this permit pursuant to the following special conditions, which the Department of Public Works incorporates into the permit and makes a part thereof.

SPECIAL PERMIT CONDITIONS:

1. Bay Area Lightworks shall coordinate all work with any other construction projects and events known or unforeseen such as to minimize the impact of construction project on the general public and/or event(s).
2. Bay Area Lightworks shall also comply with Code Section 2.4.50(b)(ii) and (b)(iii), post and maintain notice(s) at the site of the excavation and deliver a written notice to each dwelling unit on the block(s) affected by the excavation at least ten (10) days prior to start of construction.
3. Bay Area Lightworks shall comply with Code Section 2.4.55(b)(i), such that each excavation will be backfilled and compacted within 120 hours from the time the construction related to the excavation is completed, and immediately place and maintain temporary pavement (cutback) over the excavation(s).
4. Bay Area Lightworks's work shall be in accordance to all traffic regulations per S.F. Traffic Code (The Blue Book) or with any DPT approved traffic routing plan or DPT special traffic permit.
5. Bay Area Lightworks shall provide safe access for all pedestrians at all times. Special attention must be paid to provide ingress and egress to businesses and driveways.
6. Bay Area Lightworks shall coordinate all work with MUNI so as to avoid disruption to MUNI services. Please call Carlos Carrillo of Muni at #567-8745 to coordinate the schedule of work.
7. Bay Area Lightworks shall discuss and coordinate with Muni with regards to relocating bus stops if necessary for pedestrian safety. Please call Carlos Carrillo of Muni at #567-8745 for coordination.
8. Bay Area Lightworks shall hire SF police officers (when necessary) to control traffic so as to minimize the impact of the construction on the general public.
9. Bay Area Lightworks shall cooperate and participate in all public outreach and information including community meetings.
10. Bay Area Lightworks shall replace any existing traffic stripings and markings that are removed or damaged by the work activity with temporary stripings and markings after the restoration of the pavement as specified on the revised Section 6.2 'Pavement Markings' of DPT's 'Blue Book'. Also, Bay Area Lightworks shall pay to DPT the cost of replacing the permanent pavement markings. For any questions, please call Conrad Magat of DPT at (415) 701-4680.
11. Bay Area Lightworks shall restore all trenches per the Excavation Code and shall be to the satisfaction of the assigned city inspector.
12. Bay Area Lightworks shall remove all temporary pavement markings including USA marking on both the sidewalk and street at the conclusion of the excavation.
13. Bay Area Lightworks shall submit compaction test results done by a certified material testing laboratory as required by the excavation code prior to pavement restoration. [NOTE: Per Article 2.4 of the Public Works Code, the required compaction test shall be one (1) set of three (3) compaction tests per one (1) regular city block, or as specified by the DPW assigned inspector. Copies of the compaction test results shall be provided to the assigned DPW inspector.]

Failure to comply with the above requirements may render this permit void and may subject Bay Area Lightworks to a fine or citation.

Permit Addresses

13EXC-3421

*RW = RockWheel, SMC = Surface Mounted Cabinets, S/W = Sidewalk Work, DB = Directional Boring, BP= Reinforced Concrete Bus Pad, UB = Reinforced Concrete for Utility Pull Boxes and Curb Ramps

Number of blocks: 51 Total repair size:9506 sqft Total Streetspace:0 Total Sidewalk: sqft

ID	Street Name	From St	To St	Sides	*Other	Asphalt	Concrete	Street Space Feet	Sidewalk Feet
23	02ND ST	HARRISON ST	STILLMAN ST	East	RW : False SMC : False S/W Only : False DB: False BP: False UB: False	550	30	0	
25		DOW PL	HARRISON ST	East	RW : False SMC : False S/W Only : False DB: False BP: False UB: False	550	30	0	
26		FOLSOM ST	DOW PL	East	RW : False SMC : False S/W Only : False DB: False BP: False UB: False	550	30	0	
29		CLEMENTINA ST	FOLSOM ST	East	RW : False SMC : False S/W Only : False DB: False BP: False UB: False	150	0	0	
30		TEHAMA ST	CLEMENTINA ST	East	RW : False SMC : False S/W Only : False DB: False BP: False UB: False	150	0	0	
32		HOWARD ST	TEHAMA ST	East	RW : False SMC : False S/W Only : False DB: False BP: False UB: False	160	0	0	
34		NATOMA ST	HOWARD ST	East	RW : False SMC : False S/W Only : False DB: False BP: False UB: False	350	0	0	

ID	Street Name	From St	To St	Sides	*Other	Asphalt	Concrete	Street Space Feet	Sidewalk Feet
35	02ND ST	MINNA ST	NATOMA ST	East	RW : False SMC : False S/W Only : False DB: False BP: False UB: False	350	0	0	
37		MISSION ST	MINNA ST	East	RW : False SMC : False S/W Only : False DB: False BP: False UB: False	160	30	0	
39		JESSIE ST	MISSION ST	East	RW : False SMC : False S/W Only : False DB: False BP: False UB: False	350	30	0	
40		STEVENSON ST	JESSIE ST	East	RW : False SMC : False S/W Only : False DB: False BP: False UB: False	350	30	0	
42		MARKET ST	STEVENSON ST	East	RW : False SMC : False S/W Only : False DB: False BP: False UB: False	155	30	0	
43		STILLMAN ST	BRYANT ST	East	RW : False SMC : False S/W Only : False DB: False BP: False UB: False	150	30	0	
Total						3975	240	0	
31	CLEMENTINA ST	02ND ST	Intersection	East	RW : False SMC : False S/W Only : False DB: False BP: False UB: False	150	0	0	
Total						150	0	0	
27	DOW PL	02ND ST	Intersection	East	RW : False SMC : False S/W Only : False DB: False BP: False UB: False	60	30	0	
Total						60	30	0	

ID	Street Name	From St	To St	Sides	*Other	Asphalt	Concrete	Street Space Feet	Sidewalk Feet
28	FOLSOM ST	02ND ST	Intersection	East	RW : False SMC : False S/W Only : False DB: False BP: False UB: False	65	60	0	
Total						65	60	0	
1	FRANKLIN ST	CLAY ST	WASHINGTON ST	East	RW : False SMC : False S/W Only : False DB: False BP: False UB: False	255	0	0	
3		WASHINGTON ST	JACKSON ST	East	RW : False SMC : False S/W Only : False DB: False BP: False UB: False	255	30	0	
5		JACKSON ST	PACIFIC AVE	East	RW : False SMC : False S/W Only : False DB: False BP: False UB: False	255	0	0	
7		PACIFIC AVE	BROADWAY	East	RW : False SMC : False S/W Only : False DB: False BP: False UB: False	265	30	0	
8		BROADWAY	Intersection	East	RW : False SMC : False S/W Only : False DB: False BP: False UB: False	80	0	0	
9		BROADWAY	VALLEJO ST	East	RW : False SMC : True S/W Only : False DB: False BP: False UB: False	270	30	0	
11		VALLEJO ST	GREEN ST	East	RW : False SMC : True S/W Only : False DB: False BP: False UB: False	275	30	0	

ID	Street Name	From St	To St	Sides	*Other	Asphalt	Concrete	Street Space Feet	Sidewalk Feet
13	FRANKLIN ST	GREEN ST	UNION ST	East	RW : False SMC : False S/W Only : False DB: False BP: False UB: False	275	0	0	
17		UNION ST	FILBERT ST	East	RW : False SMC : True S/W Only : False DB: False BP: False UB: False	275	30	0	
18		FILBERT ST	Intersection	East	RW : False SMC : False S/W Only : False DB: False BP: False UB: False	60	0	0	
19		FILBERT ST	GREENWICH ST	East	RW : False SMC : True S/W Only : False DB: False BP: False UB: False	275	30	0	
21		GREENWICH ST	BLACKSTONE CT	East	RW : False SMC : False S/W Only : False DB: False BP: False UB: False	148	15	0	
22		BLACKSTONE CT	LOMBARD ST	East	RW : False SMC : False S/W Only : False DB: False BP: False UB: False	148	15	0	
Total						2836	210	0	
12	GREEN ST	FRANKLIN ST	Intersection	East	RW : False SMC : False S/W Only : False DB: False BP: False UB: False	60	30	0	
Total						60	30	0	
20	GREENWICH ST	FRANKLIN ST	Intersection	East	RW : False SMC : False S/W Only : False DB: False BP: False UB: False	60	30	0	
Total						60	30	0	

ID	Street Name	From St	To St	Sides	*Other	Asphalt	Concrete	Street Space Feet	Sidewalk Feet
24	HARRISON ST	02ND ST	Intersection	East	RW : False SMC : False S/W Only : False DB: False BP: False UB: False	80	0	0	
Total						80	0	0	
33	HOWARD ST	02ND ST	Intersection	East	RW : False SMC : False S/W Only : False DB: False BP: False UB: False	60	30	0	
Total						60	30	0	
4	JACKSON ST	FRANKLIN ST	Intersection	East	RW : False SMC : False S/W Only : False DB: False BP: False UB: False	60	60	0	
51		VAN NESS AVE	FRANKLIN ST	South	RW : False SMC : True S/W Only : True DB: False BP: False UB: False	0	30	0	
Total						60	90	0	
41	JESSIE ST	02ND ST	Intersection	East	RW : False SMC : False S/W Only : False DB: False BP: False UB: False	60	30	0	
Total						60	30	0	
47	LOMBARD ST	FRANKLIN ST	Intersection	South	RW : False SMC : False S/W Only : False DB: False BP: False UB: False	30	30	0	
Total						30	30	0	
44	MINNA ST	02ND ST	Intersection	East	RW : False SMC : False S/W Only : False DB: False BP: False UB: False	60	0	0	
Total						60	0	0	

ID	Street Name	From St	To St	Sides	*Other	Asphalt	Concrete	Street Space Feet	Sidewalk Feet
38	MISSION ST	02ND ST	Intersection	East	RW : False SMC : False S/W Only : False DB: False BP: False UB: False	60	60	0	
Total						60	60	0	
36	NATOMA ST	02ND ST	Intersection	East	RW : False SMC : False S/W Only : False DB: False BP: False UB: False	60	0	0	
Total						60	0	0	
6	PACIFIC AVE	FRANKLIN ST	Intersection	East	RW : False SMC : False S/W Only : False DB: False BP: False UB: False	60	60	0	
50		VAN NESS AVE	FRANKLIN ST	North	RW : False SMC : True S/W Only : True DB: False BP: False UB: False	0	30	0	
Total						60	90	0	
48	STEVENSON ST	02ND ST	Intersection	East	RW : False SMC : False S/W Only : False DB: False BP: False UB: False	60	0	0	
Total						60	0	0	
46	STILLMAN ST	02ND ST	Intersection	East	RW : False SMC : False S/W Only : False DB: False BP: False UB: False	60	0	0	
Total						60	0	0	
45	TEHAMA ST	02ND ST	Intersection	East	RW : False SMC : False S/W Only : False DB: False BP: False UB: False	60	0	0	
Total						60	0	0	

ID	Street Name	From St	To St	Sides	*Other	Asphalt	Concrete	Street Space Feet	Sidewalk Feet
14	UNION ST	FRANKLIN ST	Intersection	Both	RW : False SMC : False S/W Only : False DB: False BP: False UB: False	130	200	0	
15		VAN NESS AVE	FRANKLIN ST	South	RW : False SMC : True S/W Only : False DB: False BP: False UB: False	30	30	0	
16		FRANKLIN ST	GOUGH ST	South	RW : False SMC : True S/W Only : False DB: False BP: False UB: False	30	30	0	
Total						190	260	0	
10	VALLEJO ST	FRANKLIN ST	Intersection	East	RW : False SMC : False S/W Only : False DB: False BP: False UB: False	60	0	0	
Total						60	0	0	
2	WASHINGTON ST	FRANKLIN ST	Intersection	East	RW : False SMC : False S/W Only : False DB: False BP: False UB: False	60	60	0	
49		VAN NESS AVE	FRANKLIN ST	South	RW : False SMC : True S/W Only : True DB: False BP: False UB: False	0	30	0	
Total						60	90	0	

Exceptions

13EXC-3421

Street Name	From St	To St	Message	Job	Contact	Dates
02ND ST						
	JESSIE ST	MISSION ST -	Conflict with existing Street Use Permit.	11MFF-0167	Refer to Agent - Refer to Agent	Sep 28 2012-Mar 15 2014
	HOWARD ST	Intersection	Conflict with existing Street Use Permit.	12B-0071	Refer to Agent - Refer to Agent	Aug 12 2012-Aug 12 2013
	HOWARD ST	Intersection	Conflict with existing Street Use Permit.	12B-0072	Refer to Agent - Refer to Agent	Aug 17 2012-Aug 17 2013
	MINNA ST	NATOMA ST -	Conflict with existing Street Use Permit.	12B-0072	Refer to Agent - Refer to Agent	Aug 17 2012-Aug 17 2013
	MISSION ST	Intersection	Conflict with existing Street Use Permit.	12B-0072	Refer to Agent - Refer to Agent	Aug 17 2012-Aug 17 2013
	MISSION ST	MINNA ST -	Conflict with existing Street Use Permit.	12B-0072	Refer to Agent - Refer to Agent	Aug 17 2012-Aug 17 2013
	NATOMA ST	HOWARD ST -	Conflict with existing Street Use Permit.	12B-0072	Refer to Agent - Refer to Agent	Aug 17 2012-Aug 17 2013
	JESSIE ST	MISSION ST -	Conflict with existing Street Use Permit.	12B-0082	Refer to Agent - Refer to Agent	Oct 1 2012-Oct 1 2013
	MARKET ST	STEVENSON ST -	Conflict with existing Street Use Permit.	12B-0082	Refer to Agent - Refer to Agent	Oct 1 2012-Oct 1 2013
	MINNA ST	NATOMA ST -	Conflict with existing Street Use Permit.	12B-0082	Refer to Agent - Refer to Agent	Oct 1 2012-Oct 1 2013
	MISSION ST	MINNA ST -	Conflict with existing Street Use Permit.	12B-0082	Refer to Agent - Refer to Agent	Oct 1 2012-Oct 1 2013
	NATOMA ST	HOWARD ST -	Conflict with existing Street Use Permit.	12B-0082	Refer to Agent - Refer to Agent	Oct 1 2012-Oct 1 2013
	STEVENSON ST	JESSIE ST -	Conflict with existing Street Use Permit.	12B-0082	Refer to Agent - Refer to Agent	Oct 1 2012-Oct 1 2013
	MISSION ST	Intersection	Conflict with existing Street Use Permit.	12B-0095	Refer to Agent - Refer to Agent	Sep 19 2012-Sep 19 2013
	CLEMENTINA ST	FOLSOM ST -	Conflict with existing Street Use Permit.	12B-0115	Refer to Agent - Refer to Agent	Jan 23 2013-Jan 23 2014
	CLEMENTINA ST	Intersection	Conflict with existing Street Use Permit.	12B-0115	Refer to Agent - Refer to Agent	Jan 23 2013-Jan 23 2014
	DOW PL	HARRISON ST -	Conflict with existing Street Use Permit.	12B-0115	Refer to Agent - Refer to Agent	Jan 23 2013-Jan 23 2014
	DOW PL	Intersection	Conflict with existing Street Use Permit.	12B-0115	Refer to Agent - Refer to Agent	Jan 23 2013-Jan 23 2014
	FOLSOM ST	DOW PL -	Conflict with existing Street Use Permit.	12B-0115	Refer to Agent - Refer to Agent	Jan 23 2013-Jan 23 2014
	FOLSOM ST	Intersection	Conflict with existing Street Use Permit.	12B-0115	Refer to Agent - Refer to Agent	Jan 23 2013-Jan 23 2014
	HARRISON ST	Intersection	Conflict with existing Street Use Permit.	12B-0115	Refer to Agent - Refer to Agent	Jan 23 2013-Jan 23 2014
	HARRISON ST	STILLMAN ST -	Conflict with existing Street Use Permit.	12B-0115	Refer to Agent - Refer to Agent	Jan 23 2013-Jan 23 2014
	HOWARD ST	Intersection	Conflict with existing Street Use Permit.	12B-0115	Refer to Agent - Refer to Agent	Jan 23 2013-Jan 23 2014
	HOWARD ST	TEHAMA ST -	Conflict with existing Street Use Permit.	12B-0115	Refer to Agent - Refer to Agent	Jan 23 2013-Jan 23 2014
	JESSIE ST	Intersection	Conflict with existing Street Use Permit.	12B-0115	Refer to Agent - Refer to Agent	Jan 23 2013-Jan 23 2014
	JESSIE ST	MISSION ST -	Conflict with existing Street Use Permit.	12B-0115	Refer to Agent - Refer to Agent	Jan 23 2013-Jan 23 2014

"IMPROVING THE QUALITY OF LIFE IN SAN FRANCISCO" We are dedicated individuals committed to teamwork, customer service and continuous improvement in partnership with the community.

Customer Service

Teamwork

Continuous Improvement

Street Name	From St	To St	Message	Job	Contact	Dates
	MARKET ST	STEVENSON ST -	Conflict with existing Street Use Permit.	12B-0115	Refer to Agent - Refer to Agent	Jan 23 2013-Jan 23 2014
	MINNA ST	Intersection	Conflict with existing Street Use Permit.	12B-0115	Refer to Agent - Refer to Agent	Jan 23 2013-Jan 23 2014
	MINNA ST	NATOMA ST -	Conflict with existing Street Use Permit.	12B-0115	Refer to Agent - Refer to Agent	Jan 23 2013-Jan 23 2014
	MISSION ST	Intersection	Conflict with existing Street Use Permit.	12B-0115	Refer to Agent - Refer to Agent	Jan 23 2013-Jan 23 2014
	MISSION ST	MINNA ST -	Conflict with existing Street Use Permit.	12B-0115	Refer to Agent - Refer to Agent	Jan 23 2013-Jan 23 2014
	NATOMA ST	HOWARD ST -	Conflict with existing Street Use Permit.	12B-0115	Refer to Agent - Refer to Agent	Jan 23 2013-Jan 23 2014
	NATOMA ST	Intersection	Conflict with existing Street Use Permit.	12B-0115	Refer to Agent - Refer to Agent	Jan 23 2013-Jan 23 2014
	STEVENSON ST	Intersection	Conflict with existing Street Use Permit.	12B-0115	Refer to Agent - Refer to Agent	Jan 23 2013-Jan 23 2014
	STEVENSON ST	JESSIE ST -	Conflict with existing Street Use Permit.	12B-0115	Refer to Agent - Refer to Agent	Jan 23 2013-Jan 23 2014
	STILLMAN ST	BRYANT ST -	Conflict with existing Street Use Permit.	12B-0115	Refer to Agent - Refer to Agent	Jan 23 2013-Jan 23 2014
	STILLMAN ST	Intersection	Conflict with existing Street Use Permit.	12B-0115	Refer to Agent - Refer to Agent	Jan 23 2013-Jan 23 2014
	TEHAMA ST	CLEMENTINA ST -	Conflict with existing Street Use Permit.	12B-0115	Refer to Agent - Refer to Agent	Jan 23 2013-Jan 23 2014
	TEHAMA ST	Intersection	Conflict with existing Street Use Permit.	12B-0115	Refer to Agent - Refer to Agent	Jan 23 2013-Jan 23 2014
	FOLSOM ST	Intersection	Conflict with existing Street Use Permit.	12B-0124	Refer to Agent - Refer to Agent	Nov 16 2012-Nov 16 2013
	MISSION ST	Intersection	Conflict with existing Street Use Permit.	12B-0124	Refer to Agent - Refer to Agent	Nov 16 2012-Nov 16 2013
	MARKET ST	STEVENSON ST -	Conflict with existing Street Use Permit.	12ECN-1000	800-743-5000 - 800-743-5000	Sep 26 2012-
	CLEMENTINA ST	FOLSOM ST -	Conflict with existing Street Use Permit.	12ECN-1003	Refer to Agent - Refer to Agent	Oct 3 2012-
	HOWARD ST	Intersection	Conflict with existing Street Use Permit.	12ECN-1003	Refer to Agent - Refer to Agent	Oct 3 2012-
	HOWARD ST	TEHAMA ST -	Conflict with existing Street Use Permit.	12ECN-1003	Refer to Agent - Refer to Agent	Oct 3 2012-
	TEHAMA ST	CLEMENTINA ST -	Conflict with existing Street Use Permit.	12ECN-1003	Refer to Agent - Refer to Agent	Oct 3 2012-
	STEVENSON ST	JESSIE ST -	Conflict with existing Street Use Permit.	12ECN-1115	800-743-5000 - 800-743-5000	Nov 8 2012-
	HOWARD ST	TEHAMA ST -	Conflict with existing Street Use Permit.	12MSE-0430	(415) 551-7884 - (415) 551-7884	
	FOLSOM ST	Intersection	Conflict with existing Street Use Permit.	12TS-0030	Jana Lord 510-446-7234 - Jana Lord 510-446-7234	
	FOLSOM ST	Intersection	Conflict with existing Street Use Permit.	13B-0009	Refer to Agent - Refer to Agent	Apr 17 2013-Apr 17 2014
	DOW PL	HARRISON ST -	Conflict with existing Street Use Permit.	13B-0020	Refer to Agent - Refer to Agent	Mar 5 2013-Mar 5 2014
	DOW PL	Intersection	Conflict with existing Street Use Permit.	13B-0020	Refer to Agent - Refer to Agent	Mar 5 2013-Mar 5 2014
	FOLSOM ST	DOW PL -	Conflict with existing Street Use Permit.	13B-0020	Refer to Agent - Refer to Agent	Mar 5 2013-Mar 5 2014
	FOLSOM ST	Intersection	Conflict with existing Street Use Permit.	13B-0020	Refer to Agent - Refer to Agent	Mar 5 2013-Mar 5 2014

"IMPROVING THE QUALITY OF LIFE IN SAN FRANCISCO" We are dedicated individuals committed to teamwork, customer service and continuous improvement in partnership with the community.

Customer Service

Teamwork

Continuous Improvement

Street Name	From St	To St	Message	Job	Contact	Dates
	HARRISON ST	Intersection	Conflict with existing Street Use Permit.	13B-0020	Refer to Agent - Refer to Agent	Mar 5 2013-Mar 5 2014
	HARRISON ST	STILLMAN ST -	Conflict with existing Street Use Permit.	13B-0020	Refer to Agent - Refer to Agent	Mar 5 2013-Mar 5 2014
	STILLMAN ST	BRYANT ST -	Conflict with existing Street Use Permit.	13B-0020	Refer to Agent - Refer to Agent	Mar 5 2013-Mar 5 2014
	STILLMAN ST	Intersection	Conflict with existing Street Use Permit.	13B-0020	Refer to Agent - Refer to Agent	Mar 5 2013-Mar 5 2014
	FOLSOM ST	Intersection	Conflict with existing Street Use Permit.	13B-0031	Refer to Agent - Refer to Agent	Apr 2 2013-Sep 30 2013
	HARRISON ST	Intersection	Conflict with existing Street Use Permit.	13B-0031	Refer to Agent - Refer to Agent	Apr 2 2013-Sep 30 2013
	MISSION ST	Intersection	Conflict with existing Street Use Permit.	13B-0031	Refer to Agent - Refer to Agent	Apr 2 2013-Sep 30 2013
	CLEMENTINA ST	FOLSOM ST -	Conflict with existing Street Use Permit.	13B-0032	Refer to Agent - Refer to Agent	Apr 2 2013-Apr 1 2014
	CLEMENTINA ST	Intersection	Conflict with existing Street Use Permit.	13B-0032	Refer to Agent - Refer to Agent	Apr 2 2013-Apr 1 2014
	DOW PL	HARRISON ST -	Conflict with existing Street Use Permit.	13B-0032	Refer to Agent - Refer to Agent	Apr 2 2013-Apr 1 2014
	DOW PL	Intersection	Conflict with existing Street Use Permit.	13B-0032	Refer to Agent - Refer to Agent	Apr 2 2013-Apr 1 2014
	FOLSOM ST	DOW PL -	Conflict with existing Street Use Permit.	13B-0032	Refer to Agent - Refer to Agent	Apr 2 2013-Apr 1 2014
	FOLSOM ST	Intersection	Conflict with existing Street Use Permit.	13B-0032	Refer to Agent - Refer to Agent	Apr 2 2013-Apr 1 2014
	HARRISON ST	Intersection	Conflict with existing Street Use Permit.	13B-0032	Refer to Agent - Refer to Agent	Apr 2 2013-Apr 1 2014
	HARRISON ST	STILLMAN ST -	Conflict with existing Street Use Permit.	13B-0032	Refer to Agent - Refer to Agent	Apr 2 2013-Apr 1 2014
	HOWARD ST	Intersection	Conflict with existing Street Use Permit.	13B-0032	Refer to Agent - Refer to Agent	Apr 2 2013-Apr 1 2014
	HOWARD ST	TEHAMA ST -	Conflict with existing Street Use Permit.	13B-0032	Refer to Agent - Refer to Agent	Apr 2 2013-Apr 1 2014
	MINNA ST	Intersection	Conflict with existing Street Use Permit.	13B-0032	Refer to Agent - Refer to Agent	Apr 2 2013-Apr 1 2014
	MINNA ST	NATOMA ST -	Conflict with existing Street Use Permit.	13B-0032	Refer to Agent - Refer to Agent	Apr 2 2013-Apr 1 2014
	MISSION ST	Intersection	Conflict with existing Street Use Permit.	13B-0032	Refer to Agent - Refer to Agent	Apr 2 2013-Apr 1 2014
	MISSION ST	MINNA ST -	Conflict with existing Street Use Permit.	13B-0032	Refer to Agent - Refer to Agent	Apr 2 2013-Apr 1 2014
	NATOMA ST	HOWARD ST -	Conflict with existing Street Use Permit.	13B-0032	Refer to Agent - Refer to Agent	Apr 2 2013-Apr 1 2014
	NATOMA ST	Intersection	Conflict with existing Street Use Permit.	13B-0032	Refer to Agent - Refer to Agent	Apr 2 2013-Apr 1 2014
	STILLMAN ST	BRYANT ST -	Conflict with existing Street Use Permit.	13B-0032	Refer to Agent - Refer to Agent	Apr 2 2013-Apr 1 2014
	STILLMAN ST	Intersection	Conflict with existing Street Use Permit.	13B-0032	Refer to Agent - Refer to Agent	Apr 2 2013-Apr 1 2014
	TEHAMA ST	CLEMENTINA ST -	Conflict with existing Street Use Permit.	13B-0032	Refer to Agent - Refer to Agent	Apr 2 2013-Apr 1 2014
	TEHAMA ST	Intersection	Conflict with existing Street Use Permit.	13B-0032	Refer to Agent - Refer to Agent	Apr 2 2013-Apr 1 2014
	HOWARD ST	Intersection	Conflict with existing Street Use Permit.	13B-0033	Refer to Agent - Refer to Agent	Apr 12 2013-Aug 31 2013
	JESSIE ST	MISSION ST -	Conflict with existing Street Use Permit.	13B-0034	Refer to Agent - Refer to Agent	May 24 2013-Jul 26 2013

Street Name	From St	To St	Message	Job	Contact	Dates
	MARKET ST	STEVENSON ST -	Conflict with existing Street Use Permit.	13B-0034	Refer to Agent - Refer to Agent	May 24 2013-Jul 26 2013
	MINNA ST	NATOMA ST -	Conflict with existing Street Use Permit.	13B-0034	Refer to Agent - Refer to Agent	May 24 2013-Jul 26 2013
	MISSION ST	MINNA ST -	Conflict with existing Street Use Permit.	13B-0034	Refer to Agent - Refer to Agent	May 24 2013-Jul 26 2013
	NATOMA ST	HOWARD ST -	Conflict with existing Street Use Permit.	13B-0034	Refer to Agent - Refer to Agent	May 24 2013-Jul 26 2013
	STEVENSON ST	JESSIE ST -	Conflict with existing Street Use Permit.	13B-0034	Refer to Agent - Refer to Agent	May 24 2013-Jul 26 2013
	FOLSOM ST	Intersection	Conflict with existing Street Use Permit.	13B-0037	Refer to Agent - Refer to Agent	Apr 15 2013-Oct 7 2013
	HOWARD ST	Intersection	Conflict with existing Street Use Permit.	13B-0037	Refer to Agent - Refer to Agent	Apr 15 2013-Oct 7 2013
	DOW PL	HARRISON ST -	Conflict with existing Street Use Permit.	13B-0042	Refer to Agent - Refer to Agent	Apr 29 2013-Apr 29 2014
	DOW PL	Intersection	Conflict with existing Street Use Permit.	13B-0042	Refer to Agent - Refer to Agent	Apr 29 2013-Apr 29 2014
	FOLSOM ST	DOW PL -	Conflict with existing Street Use Permit.	13B-0042	Refer to Agent - Refer to Agent	Apr 29 2013-Apr 29 2014
	FOLSOM ST	Intersection	Conflict with existing Street Use Permit.	13B-0042	Refer to Agent - Refer to Agent	Apr 29 2013-Apr 29 2014
	HARRISON ST	Intersection	Conflict with existing Street Use Permit.	13B-0042	Refer to Agent - Refer to Agent	Apr 29 2013-Apr 29 2014
	HOWARD ST	Intersection	Conflict with existing Street Use Permit.	13B-0042	Refer to Agent - Refer to Agent	Apr 29 2013-Apr 29 2014
	MINNA ST	Intersection	Conflict with existing Street Use Permit.	13B-0042	Refer to Agent - Refer to Agent	Apr 29 2013-Apr 29 2014
	HOWARD ST	Intersection	Conflict with existing Street Use Permit.	13B-0086	Refer to Agent - Refer to Agent	Sep 2 2013-Oct 28 2013
	MISSION ST	Intersection	Conflict with existing Street Use Permit.	13B-0086	Refer to Agent - Refer to Agent	Sep 2 2013-Oct 28 2013
	JESSIE ST	MISSION ST -	Conflict with existing Street Use Permit.	13ECN-0742	Refer to Agent - Refer to Agent	Jul 20 2013-
	HOWARD ST	TEHAMA ST -	Conflict with existing Street Use Permit.	13MFF-0071	Refer to Agent - Refer to Agent	Mar 16 2013-Mar 15 2014
	FOLSOM ST	DOW PL -	Conflict with existing Street Use Permit.	13MFF-0093	Refer to Agent - Refer to Agent	Mar 16 2013-Mar 15 2014
	FOLSOM ST	DOW PL -	Conflict with existing Street Use Permit.	13SMF-0192	Refer to Agent - Refer to Agent	
	STEVENSON ST	JESSIE ST -	Conflict with existing Street Use Permit.	13TC-0085	Refer to Agent - Refer to Agent	Mar 16 2013-Mar 15 2014
	NATOMA ST	HOWARD ST -	Conflict with existing Street Use Permit.	13TC-0108	Refer to Agent - Refer to Agent	Mar 16 2013-Mar 15 2014
	STEVENSON ST	JESSIE ST -	Conflict with existing Street Use Permit.	13TC-0143	Refer to Agent - Refer to Agent	Mar 16 2013-Mar 15 2014
	JESSIE ST	MISSION ST -	Conflict with existing Street Use Permit.	13TC-0164	Refer to Agent - Refer to Agent	Mar 16 2013-Mar 15 2014
	TEHAMA ST	CLEMENTINA ST -	Conflict with existing Street Use Permit.	13TOC-1900	(415) 237-1809 - (415) 237-1809	Aug 9 2013-Aug 9 2013

Street Name	From St	To St	Message	Job	Contact	Dates
	HARRISON ST	Intersection	Prior to performing any construction, all CCSF survey monuments shall be referenced by a licensed Land Surveyor on a Corner Record or a Record of Survey, if any construction will take place within 10ft of the monument. For any questions, please call Mapping at #554-5827	Lead Plug and Brass Tack		
	HOWARD ST	Intersection	Prior to performing any construction, all CCSF survey monuments shall be referenced by a licensed Land Surveyor on a Corner Record or a Record of Survey, if any construction will take place within 10ft of the monument. For any questions, please call Mapping at #554-5827	Lead Plug and Brass Tack		
	CLEMENTINA ST	FOLSOM ST -	Banners are allowed on this street	N/A		
	CLEMENTINA ST	FOLSOM ST -	Blocks with Bicycle Route designations require special attention. For details see Section 10 of DPT's Blue Book and Section 6.3 of DPW's Order No. 171.442.	N/A		
	CLEMENTINA ST	FOLSOM ST -	DPT Blue Book Traffic Restriction. Time of day during which lanes must be kept clear: EAST 7AM - 9AM 3PM - 7PM MONDAY THROUGH FRIDAY // WEST 7AM - 9AM 3PM - 7PM MONDAY THROUGH FRIDAY	N/A		
	CLEMENTINA ST	FOLSOM ST -	No construction allowed in streets on game days at PacBell Park 2 hours before and until 2 hours after events. Day event hours:10am-6pm. Night event hours: 4pm-Midnight. Call 415-972-2000ext0 for more information.	N/A		
	CLEMENTINA ST	FOLSOM ST -	Please refer to Figure 12 of Section 9.4(A) of the DPW Order No. 171,442 for special conditions for excavation in the vicinity of AWSS.	N/A		
	CLEMENTINA ST	FOLSOM ST -	Truck Route: Call Cindy Shamban of DPT at 554-2341 for Restriction Information.	N/A		
	CLEMENTINA ST	Intersection	Blocks with Bicycle Route designations require special attention. For details see Section 10 of DPT's Blue Book and Section 6.3 of DPW's Order No. 171.442.	N/A		
	CLEMENTINA ST	Intersection	No construction allowed in streets on game days at PacBell Park 2 hours before and until 2 hours after events. Day event hours:10am-6pm. Night event hours: 4pm-Midnight. Call 415-972-2000ext0 for more information.	N/A		

Street Name	From St	To St	Message	Job	Contact	Dates
	CLEMENTINA ST	Intersection	Please refer to Figure 12 of Section 9.4(A) of the DPW Order No. 171,442 for special conditions for excavation in the vicinity of AWSS.	N/A		
	CLEMENTINA ST	Intersection	Truck Route: Call Cindy Shamban of DPT at 554-2341 for Restriction Information.	N/A		
	DOW PL	HARRISON ST -	Blocks with Bicycle Route designations require special attention. For details see Section 10 of DPT's Blue Book and Section 6.3 of DPW's Order No. 171.442.	N/A		
	DOW PL	HARRISON ST -	DPT Blue Book Traffic Restriction. Time of day during which lanes must be kept clear: EAST 7AM - 9AM 3PM - 7PM MONDAY THROUGH FRIDAY // WEST 7AM - 9AM 3PM - 7PM MONDAY THROUGH FRIDAY	N/A		
	DOW PL	HARRISON ST -	No construction allowed in streets on game days at PacBell Park 2 hours before and until 2 hours after events. Day event hours:10am-6pm. Night event hours: 4pm-Midnight. Call 415-972-2000ext0 for more information.	N/A		
	DOW PL	HARRISON ST -	Please refer to Figure 12 of Section 9.4(A) of the DPW Order No. 171,442 for special conditions for excavation in the vicinity of AWSS.	N/A		
	DOW PL	HARRISON ST -	Truck Route: Call Cindy Shamban of DPT at 554-2341 for Restriction Information.	N/A		
	DOW PL	Intersection	Blocks with Bicycle Route designations require special attention. For details see Section 10 of DPT's Blue Book and Section 6.3 of DPW's Order No. 171.442.	N/A		
	DOW PL	Intersection	No construction allowed in streets on game days at PacBell Park 2 hours before and until 2 hours after events. Day event hours:10am-6pm. Night event hours: 4pm-Midnight. Call 415-972-2000ext0 for more information.	N/A		
	DOW PL	Intersection	Please refer to Figure 12 of Section 9.4(A) of the DPW Order No. 171,442 for special conditions for excavation in the vicinity of AWSS.	N/A		
	DOW PL	Intersection	Truck Route: Call Cindy Shamban of DPT at 554-2341 for Restriction Information.	N/A		
	FOLSOM ST	DOW PL -	Blocks with Bicycle Route designations require special attention. For details see Section 10 of DPT's Blue Book and Section 6.3 of DPW's Order No. 171.442.	N/A		

Street Name	From St	To St	Message	Job	Contact	Dates
	FOLSOM ST	DOW PL -	DPT Blue Book Traffic Restriction. Time of day during which lanes must be kept clear: EAST 7AM - 9AM 3PM - 7PM MONDAY THROUGH FRIDAY // WEST 7AM - 9AM 3PM - 7PM MONDAY THROUGH FRIDAY	N/A		
	FOLSOM ST	DOW PL -	No construction allowed in streets on game days at PacBell Park 2 hours before and until 2 hours after events. Day event hours:10am-6pm. Night event hours: 4pm-Midnight. Call 415-972-2000ext0 for more information.	N/A		
	FOLSOM ST	DOW PL -	Please refer to Figure 12 of Section 9.4(A) of the DPW Order No. 171,442 for special conditions for excavation in the vicinity of AWSS.	N/A		
	FOLSOM ST	DOW PL -	Truck Route: Call Cindy Shamban of DPT at 554-2341 for Restriction Information.	N/A		
	FOLSOM ST	Intersection	Blocks with Bicycle Route designations require special attention. For details see Section 10 of DPT's Blue Book and Section 6.3 of DPW's Order No. 171.442.	N/A		
	FOLSOM ST	Intersection	Cistern Present.	N/A		
	FOLSOM ST	Intersection	No construction allowed in streets on game days at PacBell Park 2 hours before and until 2 hours after events. Day event hours:10am-6pm. Night event hours: 4pm-Midnight. Call 415-972-2000ext0 for more information.	N/A		
	FOLSOM ST	Intersection	Please refer to Figure 12 of Section 9.4(A) of the DPW Order No. 171,442 for special conditions for excavation in the vicinity of AWSS.	N/A		
	FOLSOM ST	Intersection	Truck Route: Call Cindy Shamban of DPT at 554-2341 for Restriction Information.	N/A		
	HARRISON ST	Intersection	Blocks with Bicycle Route designations require special attention. For details see Section 10 of DPT's Blue Book and Section 6.3 of DPW's Order No. 171.442.	N/A		
	HARRISON ST	Intersection	No construction allowed in streets on game days at PacBell Park 2 hours before and until 2 hours after events. Day event hours:10am-6pm. Night event hours: 4pm-Midnight. Call 415-972-2000ext0 for more information.	N/A		
	HARRISON ST	Intersection	Please refer to Figure 12 of Section 9.4(A) of the DPW Order No. 171,442 for special conditions for excavation in the vicinity of AWSS.	N/A		

Street Name	From St	To St	Message	Job	Contact	Dates
	HARRISON ST	Intersection	Truck Route: Call Cindy Shamban of DPT at 554-2341 for Restriction Information.	N/A		
	HARRISON ST	Intersection	Under G095 requirement, Contractor shall contact Muni Overhead Line Division of any work 10 feet in horizontal or vertical direction of overhead lines. Contact: Tim Lipps @ (415) 554-9227	N/A		
	HARRISON ST	STILLMAN ST -	Banners are allowed on this street	N/A		
	HARRISON ST	STILLMAN ST -	Blocks with Bicycle Route designations require special attention. For details see Section 10 of DPT's Blue Book and Section 6.3 of DPW's Order No. 171.442.	N/A		
	HARRISON ST	STILLMAN ST -	Caltrans Jurisdiction call (510) 286-4424.	N/A		
	HARRISON ST	STILLMAN ST -	DPT Blue Book Traffic Restriction. Time of day during which lanes must be kept clear: EAST 7AM - 9AM 3PM - 7PM MONDAY THROUGH FRIDAY // WEST 7AM - 9AM 3PM - 7PM MONDAY THROUGH FRIDAY	N/A		
	HARRISON ST	STILLMAN ST -	No construction allowed in streets on game days at PacBell Park 2 hours before and until 2 hours after events. Day event hours:10am-6pm. Night event hours: 4pm-Midnight. Call 415-972-2000ext0 for more information.	N/A		
	HARRISON ST	STILLMAN ST -	Please refer to Figure 12 of Section 9.4(A) of the DPW Order No. 171,442 for special conditions for excavation in the vicinity of AWSS.	N/A		
	HARRISON ST	STILLMAN ST -	Truck Route: Call Cindy Shamban of DPT at 554-2341 for Restriction Information.	N/A		
	HARRISON ST	STILLMAN ST -	Under G095 requirement, Contractor shall contact Muni Overhead Line Division of any work 10 feet in horizontal or vertical direction of overhead lines. Contact: Tim Lipps @ (415) 554-9227	N/A		
	HOWARD ST	Intersection	Blocks with Bicycle Route designations require special attention. For details see Section 10 of DPT's Blue Book and Section 6.3 of DPW's Order No. 171.442.	N/A		
	HOWARD ST	Intersection	No construction allowed in streets on game days at PacBell Park 2 hours before and until 2 hours after events. Day event hours:10am-6pm. Night event hours: 4pm-Midnight. Call 415-972-2000ext0 for more information.	N/A		

Street Name	From St	To St	Message	Job	Contact	Dates
	HOWARD ST	Intersection	Please refer to Figure 12 of Section 9.4(A) of the DPW Order No. 171,442 for special conditions for excavation in the vicinity of AWSS.	N/A		
	HOWARD ST	Intersection	Truck Route: Call Cindy Shamban of DPT at 554-2341 for Restriction Information.	N/A		
	HOWARD ST	Intersection	Under G095 requirement, Contractor shall contact Muni Overhead Line Division of any work 10 feet in horizontal or vertical direction of overhead lines. Contact: Tim Lipps @ (415) 554-9227	N/A		
	HOWARD ST	TEHAMA ST -	Banners are allowed on this street	N/A		
	HOWARD ST	TEHAMA ST -	Blocks with Bicycle Route designations require special attention. For details see Section 10 of DPT's Blue Book and Section 6.3 of DPW's Order No. 171.442.	N/A		
	HOWARD ST	TEHAMA ST -	DPT Blue Book Traffic Restriction. Time of day during which lanes must be kept clear: EAST 7AM - 9AM 3PM - 7PM MONDAY THROUGH FRIDAY // WEST 7AM - 9AM 3PM - 7PM MONDAY THROUGH FRIDAY	N/A		
	HOWARD ST	TEHAMA ST -	No construction allowed in streets on game days at PacBell Park 2 hours before and until 2 hours after events. Day event hours:10am-6pm. Night event hours: 4pm-Midnight. Call 415-972-2000ext0 for more information.	N/A		
	HOWARD ST	TEHAMA ST -	Please refer to Figure 12 of Section 9.4(A) of the DPW Order No. 171,442 for special conditions for excavation in the vicinity of AWSS.	N/A		
	HOWARD ST	TEHAMA ST -	Truck Route: Call Cindy Shamban of DPT at 554-2341 for Restriction Information.	N/A		
	JESSIE ST	Intersection	Blocks with Bicycle Route designations require special attention. For details see Section 10 of DPT's Blue Book and Section 6.3 of DPW's Order No. 171.442.	N/A		
	JESSIE ST	Intersection	No construction allowed in streets on game days at PacBell Park 2 hours before and until 2 hours after events. Day event hours:10am-6pm. Night event hours: 4pm-Midnight. Call 415-972-2000ext0 for more information.	N/A		
	JESSIE ST	Intersection	Please refer to Figure 12 of Section 9.4(A) of the DPW Order No. 171,442 for special conditions for excavation in the vicinity of AWSS.	N/A		

Street Name	From St	To St	Message	Job	Contact	Dates
	JESSIE ST	MISSION ST -	Banners are allowed on this street	N/A		
	JESSIE ST	MISSION ST -	Blocks with Bicycle Route designations require special attention. For details see Section 10 of DPT's Blue Book and Section 6.3 of DPW's Order No. 171.442.	N/A		
	JESSIE ST	MISSION ST -	DPT Blue Book Traffic Restriction. Time of day during which lanes must be kept clear: EAST 7AM - 9AM 3PM - 7PM MONDAY THROUGH FRIDAY // WEST 7AM - 9AM 3PM - 7PM MONDAY THROUGH FRIDAY	N/A		
	JESSIE ST	MISSION ST -	No construction allowed in streets on game days at PacBell Park 2 hours before and until 2 hours after events. Day event hours:10am-6pm. Night event hours: 4pm-Midnight. Call 415-972-2000ext0 for more information.	N/A		
	JESSIE ST	MISSION ST -	Please refer to Figure 12 of Section 9.4(A) of the DPW Order No. 171,442 for special conditions for excavation in the vicinity of AWSS.	N/A		
	MARKET ST	STEVENSON ST -	Banners are allowed on this street	N/A		
	MARKET ST	STEVENSON ST -	Blocks with Bicycle Route designations require special attention. For details see Section 10 of DPT's Blue Book and Section 6.3 of DPW's Order No. 171.442.	N/A		
	MARKET ST	STEVENSON ST -	DPT Blue Book Traffic Restriction. Time of day during which lanes must be kept clear: EAST 7AM - 9AM 3PM - 7PM MONDAY THROUGH FRIDAY // WEST 7AM - 9AM 3PM - 7PM MONDAY THROUGH FRIDAY	N/A		
	MARKET ST	STEVENSON ST -	No construction allowed in streets on game days at PacBell Park 2 hours before and until 2 hours after events. Day event hours:10am-6pm. Night event hours: 4pm-Midnight. Call 415-972-2000ext0 for more information.	N/A		
	MARKET ST	STEVENSON ST -	Please refer to Figure 12 of Section 9.4(A) of the DPW Order No. 171,442 for special conditions for excavation in the vicinity of AWSS.	N/A		
	MINNA ST	Intersection	Blocks with Bicycle Route designations require special attention. For details see Section 10 of DPT's Blue Book and Section 6.3 of DPW's Order No. 171.442.	N/A		

Street Name	From St	To St	Message	Job	Contact	Dates
	MINNA ST	Intersection	No construction allowed in streets on game days at PacBell Park 2 hours before and until 2 hours after events. Day event hours:10am-6pm. Night event hours: 4pm-Midnight. Call 415-972-2000ext0 for more information.	N/A		
	MINNA ST	Intersection	Please refer to Figure 12 of Section 9.4(A) of the DPW Order No. 171,442 for special conditions for excavation in the vicinity of AWSS.	N/A		
	MINNA ST	NATOMA ST -	Banners are allowed on this street	N/A		
	MINNA ST	NATOMA ST -	Blocks with Bicycle Route designations require special attention. For details see Section 10 of DPT's Blue Book and Section 6.3 of DPW's Order No. 171.442.	N/A		
	MINNA ST	NATOMA ST -	DPT Blue Book Traffic Restriction. Time of day during which lanes must be kept clear: EAST 7AM - 9AM 3PM - 7PM MONDAY THROUGH FRIDAY // WEST 7AM - 9AM 3PM - 7PM MONDAY THROUGH FRIDAY	N/A		
	MINNA ST	NATOMA ST -	No construction allowed in streets on game days at PacBell Park 2 hours before and until 2 hours after events. Day event hours:10am-6pm. Night event hours: 4pm-Midnight. Call 415-972-2000ext0 for more information.	N/A		
	MINNA ST	NATOMA ST -	Please refer to Figure 12 of Section 9.4(A) of the DPW Order No. 171,442 for special conditions for excavation in the vicinity of AWSS.	N/A		
	MISSION ST	Intersection	Blocks with Bicycle Route designations require special attention. For details see Section 10 of DPT's Blue Book and Section 6.3 of DPW's Order No. 171.442.	N/A		
	MISSION ST	Intersection	No construction allowed in streets on game days at PacBell Park 2 hours before and until 2 hours after events. Day event hours:10am-6pm. Night event hours: 4pm-Midnight. Call 415-972-2000ext0 for more information.	N/A		
	MISSION ST	Intersection	Please refer to Figure 12 of Section 9.4(A) of the DPW Order No. 171,442 for special conditions for excavation in the vicinity of AWSS.	N/A		

Street Name	From St	To St	Message	Job	Contact	Dates
	MISSION ST	Intersection	Under G095 requirement, Contractor shall contact Muni Overhead Line Division of any work 10 feet in horizontal or vertical direction of overhead lines. Contact: Tim Lipps @ (415) 554-9227	N/A		
	MISSION ST	MINNA ST -	Banners are allowed on this street	N/A		
	MISSION ST	MINNA ST -	Blocks with Bicycle Route designations require special attention. For details see Section 10 of DPT's Blue Book and Section 6.3 of DPW's Order No. 171.442.	N/A		
	MISSION ST	MINNA ST -	DPT Blue Book Traffic Restriction. Time of day during which lanes must be kept clear: EAST 7AM - 9AM 3PM - 7PM MONDAY THROUGH FRIDAY // WEST 7AM - 9AM 3PM - 7PM MONDAY THROUGH FRIDAY	N/A		
	MISSION ST	MINNA ST -	No construction allowed in streets on game days at PacBell Park 2 hours before and until 2 hours after events. Day event hours:10am-6pm. Night event hours: 4pm-Midnight. Call 415-972-2000ext0 for more information.	N/A		
	MISSION ST	MINNA ST -	Please refer to Figure 12 of Section 9.4(A) of the DPW Order No. 171,442 for special conditions for excavation in the vicinity of AWSS.	N/A		
	NATOMA ST	HOWARD ST -	Banners are allowed on this street	N/A		
	NATOMA ST	HOWARD ST -	Blocks with Bicycle Route designations require special attention. For details see Section 10 of DPT's Blue Book and Section 6.3 of DPW's Order No. 171.442.	N/A		
	NATOMA ST	HOWARD ST -	DPT Blue Book Traffic Restriction. Time of day during which lanes must be kept clear: EAST 7AM - 9AM 3PM - 7PM MONDAY THROUGH FRIDAY // WEST 7AM - 9AM 3PM - 7PM MONDAY THROUGH FRIDAY	N/A		
	NATOMA ST	HOWARD ST -	No construction allowed in streets on game days at PacBell Park 2 hours before and until 2 hours after events. Day event hours:10am-6pm. Night event hours: 4pm-Midnight. Call 415-972-2000ext0 for more information.	N/A		
	NATOMA ST	HOWARD ST -	Please refer to Figure 12 of Section 9.4(A) of the DPW Order No. 171,442 for special conditions for excavation in the vicinity of AWSS.	N/A		

Street Name	From St	To St	Message	Job	Contact	Dates
	NATOMA ST	Intersection	Blocks with Bicycle Route designations require special attention. For details see Section 10 of DPT's Blue Book and Section 6.3 of DPW's Order No. 171.442.	N/A		
	NATOMA ST	Intersection	No construction allowed in streets on game days at PacBell Park 2 hours before and until 2 hours after events. Day event hours:10am-6pm. Night event hours: 4pm-Midnight. Call 415-972-2000ext0 for more information.	N/A		
	NATOMA ST	Intersection	Please refer to Figure 12 of Section 9.4(A) of the DPW Order No. 171,442 for special conditions for excavation in the vicinity of AWSS.	N/A		
	STEVENSON ST	Intersection	Blocks with Bicycle Route designations require special attention. For details see Section 10 of DPT's Blue Book and Section 6.3 of DPW's Order No. 171.442.	N/A		
	STEVENSON ST	Intersection	No construction allowed in streets on game days at PacBell Park 2 hours before and until 2 hours after events. Day event hours:10am-6pm. Night event hours: 4pm-Midnight. Call 415-972-2000ext0 for more information.	N/A		
	STEVENSON ST	Intersection	Please refer to Figure 12 of Section 9.4(A) of the DPW Order No. 171,442 for special conditions for excavation in the vicinity of AWSS.	N/A		
	STEVENSON ST	JESSIE ST -	Banners are allowed on this street	N/A		
	STEVENSON ST	JESSIE ST -	Blocks with Bicycle Route designations require special attention. For details see Section 10 of DPT's Blue Book and Section 6.3 of DPW's Order No. 171.442.	N/A		
	STEVENSON ST	JESSIE ST -	DPT Blue Book Traffic Restriction. Time of day during which lanes must be kept clear: EAST 7AM - 9AM 3PM - 7PM MONDAY THROUGH FRIDAY // WEST 7AM - 9AM 3PM - 7PM MONDAY THROUGH FRIDAY	N/A		
	STEVENSON ST	JESSIE ST -	No construction allowed in streets on game days at PacBell Park 2 hours before and until 2 hours after events. Day event hours:10am-6pm. Night event hours: 4pm-Midnight. Call 415-972-2000ext0 for more information.	N/A		
	STEVENSON ST	JESSIE ST -	Please refer to Figure 12 of Section 9.4(A) of the DPW Order No. 171,442 for special conditions for excavation in the vicinity of AWSS.	N/A		

Street Name	From St	To St	Message	Job	Contact	Dates
	STILLMAN ST	BRYANT ST -	Blocks with Bicycle Route designations require special attention. For details see Section 10 of DPT's Blue Book and Section 6.3 of DPW's Order No. 171.442.	N/A		
	STILLMAN ST	BRYANT ST -	Caltrans Jurisdiction call (510) 286-4424.	N/A		
	STILLMAN ST	BRYANT ST -	DPT Blue Book Traffic Restriction. Time of day during which lanes must be kept clear: EAST 7AM - 9AM 3PM - 7PM MONDAY THROUGH FRIDAY // WEST 7AM - 9AM 3PM - 7PM MONDAY THROUGH FRIDAY	N/A		
	STILLMAN ST	BRYANT ST -	No construction allowed in streets on game days at PacBell Park 2 hours before and until 2 hours after events. Day event hours:10am-6pm. Night event hours: 4pm-Midnight. Call 415-972-2000ext0 for more information.	N/A		
	STILLMAN ST	BRYANT ST -	Please refer to Figure 12 of Section 9.4(A) of the DPW Order No. 171,442 for special conditions for excavation in the vicinity of AWSS.	N/A		
	STILLMAN ST	BRYANT ST -	Truck Route: Call Cindy Shamban of DPT at 554-2341 for Restriction Information.	N/A		
	STILLMAN ST	BRYANT ST -	Under G095 requirement, Contractor shall contact Muni Overhead Line Division of any work 10 feet in horizontal or vertical direction of overhead lines. Contact: Tim Lipps @ (415) 554-9227	N/A		
	STILLMAN ST	Intersection	Blocks with Bicycle Route designations require special attention. For details see Section 10 of DPT's Blue Book and Section 6.3 of DPW's Order No. 171.442.	N/A		
	STILLMAN ST	Intersection	Caltrans Jurisdiction call (510) 286-4424.	N/A		
	STILLMAN ST	Intersection	No construction allowed in streets on game days at PacBell Park 2 hours before and until 2 hours after events. Day event hours:10am-6pm. Night event hours: 4pm-Midnight. Call 415-972-2000ext0 for more information.	N/A		
	STILLMAN ST	Intersection	Please refer to Figure 12 of Section 9.4(A) of the DPW Order No. 171,442 for special conditions for excavation in the vicinity of AWSS.	N/A		
	STILLMAN ST	Intersection	Truck Route: Call Cindy Shamban of DPT at 554-2341 for Restriction Information.	N/A		

Street Name	From St	To St	Message	Job	Contact	Dates
	STILLMAN ST	Intersection	Under G095 requirement, Contractor shall contact Muni Overhead Line Division of any work 10 feet in horizontal or vertical direction of overhead lines. Contact: Tim Lipps @ (415) 554-9227	N/A		
	TEHAMA ST	CLEMENTINA ST -	Banners are allowed on this street	N/A		
	TEHAMA ST	CLEMENTINA ST -	Blocks with Bicycle Route designations require special attention. For details see Section 10 of DPT's Blue Book and Section 6.3 of DPW's Order No. 171.442.	N/A		
	TEHAMA ST	CLEMENTINA ST -	DPT Blue Book Traffic Restriction. Time of day during which lanes must be kept clear: EAST 7AM - 9AM 3PM - 7PM MONDAY THROUGH FRIDAY // WEST 7AM - 9AM 3PM - 7PM MONDAY THROUGH FRIDAY	N/A		
	TEHAMA ST	CLEMENTINA ST -	No construction allowed in streets on game days at PacBell Park 2 hours before and until 2 hours after events. Day event hours:10am-6pm. Night event hours: 4pm-Midnight. Call 415-972-2000ext0 for more information.	N/A		
	TEHAMA ST	CLEMENTINA ST -	Please refer to Figure 12 of Section 9.4(A) of the DPW Order No. 171,442 for special conditions for excavation in the vicinity of AWSS.	N/A		
	TEHAMA ST	CLEMENTINA ST -	Truck Route: Call Cindy Shamban of DPT at 554-2341 for Restriction Information.	N/A		
	TEHAMA ST	Intersection	Blocks with Bicycle Route designations require special attention. For details see Section 10 of DPT's Blue Book and Section 6.3 of DPW's Order No. 171.442.	N/A		
	TEHAMA ST	Intersection	No construction allowed in streets on game days at PacBell Park 2 hours before and until 2 hours after events. Day event hours:10am-6pm. Night event hours: 4pm-Midnight. Call 415-972-2000ext0 for more information.	N/A		
	TEHAMA ST	Intersection	Please refer to Figure 12 of Section 9.4(A) of the DPW Order No. 171,442 for special conditions for excavation in the vicinity of AWSS.	N/A		
	TEHAMA ST	Intersection	Truck Route: Call Cindy Shamban of DPT at 554-2341 for Restriction Information.	N/A		
	CLEMENTINA ST	FOLSOM ST -	Downtown Streetscape Zone. Please See Attachment.	N/A	John Kwong or Nick Elsner - (415) 554-5810	
	CLEMENTINA ST	Intersection	Downtown Streetscape Zone. Please See Attachment.	N/A	John Kwong or Nick Elsner - (415) 554-5810	

Street Name	From St	To St	Message	Job	Contact	Dates
	FOLSOM ST	Intersection	Downtown Streetscape Zone. Please See Attachment.	N/A	John Kwong or Nick Elsner - (415) 554-5810	
	HOWARD ST	Intersection	Downtown Streetscape Zone. Please See Attachment.	N/A	John Kwong or Nick Elsner - (415) 554-5810	
	HOWARD ST	TEHAMA ST -	Downtown Streetscape Zone. Please See Attachment.	N/A	John Kwong or Nick Elsner - (415) 554-5810	
	JESSIE ST	Intersection	Downtown Streetscape Zone. Please See Attachment.	N/A	John Kwong or Nick Elsner - (415) 554-5810	
	JESSIE ST	MISSION ST -	Downtown Streetscape Zone. Please See Attachment.	N/A	John Kwong or Nick Elsner - (415) 554-5810	
	MARKET ST	STEVENSON ST -	Downtown Streetscape Zone. Please See Attachment.	N/A	John Kwong or Nick Elsner - (415) 554-5810	
	MINNA ST	Intersection	Downtown Streetscape Zone. Please See Attachment.	N/A	John Kwong or Nick Elsner - (415) 554-5810	
	MINNA ST	NATOMA ST -	Downtown Streetscape Zone. Please See Attachment.	N/A	John Kwong or Nick Elsner - (415) 554-5810	
	MISSION ST	Intersection	Downtown Streetscape Zone. Please See Attachment.	N/A	John Kwong or Nick Elsner - (415) 554-5810	
	MISSION ST	MINNA ST -	Downtown Streetscape Zone. Please See Attachment.	N/A	John Kwong or Nick Elsner - (415) 554-5810	
	NATOMA ST	HOWARD ST -	Downtown Streetscape Zone. Please See Attachment.	N/A	John Kwong or Nick Elsner - (415) 554-5810	
	NATOMA ST	Intersection	Downtown Streetscape Zone. Please See Attachment.	N/A	John Kwong or Nick Elsner - (415) 554-5810	
	STEVENSON ST	Intersection	Downtown Streetscape Zone. Please See Attachment.	N/A	John Kwong or Nick Elsner - (415) 554-5810	
	STEVENSON ST	JESSIE ST -	Downtown Streetscape Zone. Please See Attachment.	N/A	John Kwong or Nick Elsner - (415) 554-5810	
	TEHAMA ST	CLEMENTINA ST -	Downtown Streetscape Zone. Please See Attachment.	N/A	John Kwong or Nick Elsner - (415) 554-5810	
	TEHAMA ST	Intersection	Downtown Streetscape Zone. Please See Attachment.	N/A	John Kwong or Nick Elsner - (415) 554-5810	
	MISSION ST	Intersection	Please see special requirements for work in Moscone Center and call Mike Roach @ 974-4001 for events.	N/A	Tim Comice - (415) 974-4050	
	MISSION ST	MINNA ST -	Proposed Excavation.	PG&E	PGE PM -	Jan 1 2020-Dec 31 2020
	CLEMENTINA ST	FOLSOM ST -	Proposed Excavation.	SF MTA Capital Programs and Costruction	Darton Ito -	Jan 1 2020-Dec 31 2020
	CLEMENTINA ST	Intersection	Proposed Excavation.	SF MTA Capital Programs and Costruction	Darton Ito -	Jan 1 2020-Dec 31 2020

Street Name	From St	To St	Message	Job	Contact	Dates
	DOW PL	HARRISON ST -	Proposed Excavation.	SF MTA Capital Programs and Costruction	Darton Ito -	Jan 1 2020-Dec 31 2020
	DOW PL	Intersection	Proposed Excavation.	SF MTA Capital Programs and Costruction	Darton Ito -	Jan 1 2020-Dec 31 2020
	FOLSOM ST	DOW PL -	Proposed Excavation.	SF MTA Capital Programs and Costruction	Darton Ito -	Jan 1 2020-Dec 31 2020
	FOLSOM ST	Intersection	Proposed Excavation.	SF MTA Capital Programs and Costruction	Darton Ito -	Jan 1 2020-Dec 31 2020
	HARRISON ST	Intersection	Proposed Excavation.	SF MTA Capital Programs and Costruction	Darton Ito -	Jan 1 2020-Dec 31 2020
	HARRISON ST	STILLMAN ST -	Proposed Excavation.	SF MTA Capital Programs and Costruction	Darton Ito -	Jan 1 2020-Dec 31 2020
	HOWARD ST	Intersection	Proposed Excavation.	SF MTA Capital Programs and Costruction	Darton Ito -	Jan 1 2020-Dec 31 2020
	HOWARD ST	TEHAMA ST -	Proposed Excavation.	SF MTA Capital Programs and Costruction	Darton Ito -	Jan 1 2020-Dec 31 2020
	JESSIE ST	Intersection	Proposed Excavation.	SF MTA Capital Programs and Costruction	Darton Ito -	Jan 1 2020-Dec 31 2020
	JESSIE ST	MISSION ST -	Proposed Excavation.	SF MTA Capital Programs and Costruction	Darton Ito -	Jan 1 2020-Dec 31 2020
	MARKET ST	STEVENSON ST -	Proposed Excavation.	SF MTA Capital Programs and Costruction	Darton Ito -	Jan 1 2020-Dec 31 2020
	MINNA ST	Intersection	Proposed Excavation.	SF MTA Capital Programs and Costruction	Darton Ito -	Jan 1 2020-Dec 31 2020
	MINNA ST	NATOMA ST -	Proposed Excavation.	SF MTA Capital Programs and Costruction	Darton Ito -	Jan 1 2020-Dec 31 2020
	MISSION ST	Intersection	Proposed Excavation.	SF MTA Capital Programs and Costruction	Darton Ito -	Jan 1 2020-Dec 31 2020
	MISSION ST	MINNA ST -	Proposed Excavation.	SF MTA Capital Programs and Costruction	Darton Ito -	Jan 1 2020-Dec 31 2020
	NATOMA ST	HOWARD ST -	Proposed Excavation.	SF MTA Capital Programs and Costruction	Darton Ito -	Jan 1 2020-Dec 31 2020

Street Name	From St	To St	Message	Job	Contact	Dates
	NATOMA ST	Intersection	Proposed Excavation.	SF MTA Capital Programs and Costruction	Darton Ito -	Jan 1 2020-Dec 31 2020
	STEVENSON ST	Intersection	Proposed Excavation.	SF MTA Capital Programs and Costruction	Darton Ito -	Jan 1 2020-Dec 31 2020
	STEVENSON ST	JESSIE ST -	Proposed Excavation.	SF MTA Capital Programs and Costruction	Darton Ito -	Jan 1 2020-Dec 31 2020
	STILLMAN ST	BRYANT ST -	Proposed Excavation.	SF MTA Capital Programs and Costruction	Darton Ito -	Jan 1 2020-Dec 31 2020
	STILLMAN ST	Intersection	Proposed Excavation.	SF MTA Capital Programs and Costruction	Darton Ito -	Jan 1 2020-Dec 31 2020
	TEHAMA ST	CLEMENTINA ST -	Proposed Excavation.	SF MTA Capital Programs and Costruction	Darton Ito -	Jan 1 2020-Dec 31 2020
	TEHAMA ST	Intersection	Proposed Excavation.	SF MTA Capital Programs and Costruction	Darton Ito -	Jan 1 2020-Dec 31 2020
	MISSION ST	Intersection	Proposed Excavation.	SF MTA Capital Programs and Costruction	Darton Ito -	Jan 1 2020-Dec 31 2020
	CLEMENTINA ST	Intersection	Proposed Excavation.	SF MTA SS - Transportation Engineering (Capital)	Cathal Hennessy -	Feb 1 2013-Dec 1 2013
	DOW PL	Intersection	Proposed Excavation.	SF MTA SS - Transportation Engineering (Capital)	Cathal Hennessy -	Feb 1 2013-Dec 1 2013
	FOLSOM ST	Intersection	Proposed Excavation.	SF MTA SS - Transportation Engineering (Capital)	Cathal Hennessy -	Feb 1 2013-Dec 1 2013
	HARRISON ST	Intersection	Proposed Excavation.	SF MTA SS - Transportation Engineering (Capital)	Cathal Hennessy -	Feb 1 2013-Dec 1 2013
	HOWARD ST	Intersection	Proposed Excavation.	SF MTA SS - Transportation Engineering (Capital)	Cathal Hennessy -	Feb 1 2013-Dec 1 2013
	JESSIE ST	Intersection	Proposed Excavation.	SF MTA SS - Transportation Engineering (Capital)	Cathal Hennessy -	Feb 1 2013-Dec 1 2013
	MINNA ST	Intersection	Proposed Excavation.	SF MTA SS - Transportation Engineering (Capital)	Cathal Hennessy -	Feb 1 2013-Dec 1 2013
	MISSION ST	Intersection	Proposed Excavation.	SF MTA SS - Transportation Engineering (Capital)	Cathal Hennessy -	Feb 1 2013-Dec 1 2013

Street Name	From St	To St	Message	Job	Contact	Dates
	NATOMA ST	Intersection	Proposed Excavation.	SF MTA SS - Transportation Engineering (Capital)	Cathal Hennessy -	Feb 1 2013-Dec 1 2013
	STEVENSON ST	Intersection	Proposed Excavation.	SF MTA SS - Transportation Engineering (Capital)	Cathal Hennessy -	Feb 1 2013-Dec 1 2013
	STILLMAN ST	Intersection	Proposed Excavation.	SF MTA SS - Transportation Engineering (Capital)	Cathal Hennessy -	Feb 1 2013-Dec 1 2013
	TEHAMA ST	Intersection	Proposed Excavation.	SF MTA SS - Transportation Engineering (Capital)	Cathal Hennessy -	Feb 1 2013-Dec 1 2013
	CLEMENTINA ST	FOLSOM ST -	Proposed Excavation.	SF Planning	Adam Varat -	Jan 1 2020-Dec 31 2020
	CLEMENTINA ST	Intersection	Proposed Excavation.	SF Planning	Adam Varat -	Jan 1 2020-Dec 31 2020
	DOW PL	HARRISON ST -	Proposed Excavation.	SF Planning	Adam Varat -	Jan 1 2020-Dec 31 2020
	DOW PL	Intersection	Proposed Excavation.	SF Planning	Adam Varat -	Jan 1 2020-Dec 31 2020
	FOLSOM ST	DOW PL -	Proposed Excavation.	SF Planning	Adam Varat -	Jan 1 2020-Dec 31 2020
	FOLSOM ST	Intersection	Proposed Excavation.	SF Planning	Adam Varat -	Jan 1 2020-Dec 31 2020
	HARRISON ST	Intersection	Proposed Excavation.	SF Planning	Adam Varat -	Jan 1 2020-Dec 31 2020
	HARRISON ST	STILLMAN ST -	Proposed Excavation.	SF Planning	Adam Varat -	Jan 1 2020-Dec 31 2020
	HOWARD ST	Intersection	Proposed Excavation.	SF Planning	Adam Varat -	Jan 1 2020-Dec 31 2020
	HOWARD ST	TEHAMA ST -	Proposed Excavation.	SF Planning	Adam Varat -	Jan 1 2020-Dec 31 2020
	NATOMA ST	HOWARD ST -	Proposed Excavation.	SF Planning	Adam Varat -	Jan 1 2020-Dec 31 2020
	NATOMA ST	Intersection	Proposed Excavation.	SF Planning	Adam Varat -	Jan 1 2020-Dec 31 2020
	STILLMAN ST	BRYANT ST -	Proposed Excavation.	SF Planning	Adam Varat -	Jan 1 2020-Dec 31 2020
	STILLMAN ST	Intersection	Proposed Excavation.	SF Planning	Adam Varat -	Jan 1 2020-Dec 31 2020
	TEHAMA ST	CLEMENTINA ST -	Proposed Excavation.	SF Planning	Adam Varat -	Jan 1 2020-Dec 31 2020
	TEHAMA ST	Intersection	Proposed Excavation.	SF Planning	Adam Varat -	Jan 1 2020-Dec 31 2020
	CLEMENTINA ST	FOLSOM ST -	Proposed Excavation.	SF Planning	Adam Varat -	Jan 1 2020-Dec 31 2020
	CLEMENTINA ST	Intersection	Proposed Excavation.	SF Planning	Adam Varat -	Jan 1 2020-Dec 31 2020
	DOW PL	HARRISON ST -	Proposed Excavation.	SF Planning	Adam Varat -	Jan 1 2020-Dec 31 2020
	DOW PL	Intersection	Proposed Excavation.	SF Planning	Adam Varat -	Jan 1 2020-Dec 31 2020
	FOLSOM ST	DOW PL -	Proposed Excavation.	SF Planning	Adam Varat -	Jan 1 2020-Dec 31 2020
	FOLSOM ST	Intersection	Proposed Excavation.	SF Planning	Adam Varat -	Jan 1 2020-Dec 31 2020
	HARRISON ST	Intersection	Proposed Excavation.	SF Planning	Adam Varat -	Jan 1 2020-Dec 31 2020
	HARRISON ST	STILLMAN ST -	Proposed Excavation.	SF Planning	Adam Varat -	Jan 1 2020-Dec 31 2020
	HOWARD ST	Intersection	Proposed Excavation.	SF Planning	Adam Varat -	Jan 1 2020-Dec 31 2020
	HOWARD ST	TEHAMA ST -	Proposed Excavation.	SF Planning	Adam Varat -	Jan 1 2020-Dec 31 2020
	JESSIE ST	Intersection	Proposed Excavation.	SF Planning	Adam Varat -	Jan 1 2020-Dec 31 2020
	JESSIE ST	MISSION ST -	Proposed Excavation.	SF Planning	Adam Varat -	Jan 1 2020-Dec 31 2020
	MARKET ST	STEVENSON ST -	Proposed Excavation.	SF Planning	Adam Varat -	Jan 1 2020-Dec 31 2020
	MINNA ST	Intersection	Proposed Excavation.	SF Planning	Adam Varat -	Jan 1 2020-Dec 31 2020
	MINNA ST	NATOMA ST -	Proposed Excavation.	SF Planning	Adam Varat -	Jan 1 2020-Dec 31 2020
	MISSION ST	Intersection	Proposed Excavation.	SF Planning	Adam Varat -	Jan 1 2020-Dec 31 2020
	MISSION ST	MINNA ST -	Proposed Excavation.	SF Planning	Adam Varat -	Jan 1 2020-Dec 31 2020
	NATOMA ST	HOWARD ST -	Proposed Excavation.	SF Planning	Adam Varat -	Jan 1 2020-Dec 31 2020

Street Name	From St	To St	Message	Job	Contact	Dates
	NATOMA ST	Intersection	Proposed Excavation.	SF Planning	Adam Varat -	Jan 1 2020-Dec 31 2020
	STEVENSON ST	Intersection	Proposed Excavation.	SF Planning	Adam Varat -	Jan 1 2020-Dec 31 2020
	STEVENSON ST	JESSIE ST -	Proposed Excavation.	SF Planning	Adam Varat -	Jan 1 2020-Dec 31 2020
	STILLMAN ST	BRYANT ST -	Proposed Excavation.	SF Planning	Adam Varat -	Jan 1 2020-Dec 31 2020
	STILLMAN ST	Intersection	Proposed Excavation.	SF Planning	Adam Varat -	Jan 1 2020-Dec 31 2020
	TEHAMA ST	CLEMENTINA ST -	Proposed Excavation.	SF Planning	Adam Varat -	Jan 1 2020-Dec 31 2020
	TEHAMA ST	Intersection	Proposed Excavation.	SF Planning	Adam Varat -	Jan 1 2020-Dec 31 2020
	FOLSOM ST	Intersection	Proposed Excavation.	SF Planning	Adam Varat -	Jan 1 2020-Dec 31 2020
	HARRISON ST	Intersection	Proposed Excavation.	SF Planning	Adam Varat -	Jan 1 2020-Dec 31 2020
	FOLSOM ST	Intersection	Proposed Excavation.	SF Planning	Adam Varat -	Jan 1 2020-Dec 31 2020
	HOWARD ST	Intersection	Proposed Excavation.	SF Planning	Adam Varat -	Jan 1 2020-Dec 31 2020
	MISSION ST	Intersection	Proposed Excavation.	SF Planning	Adam Varat -	Jan 1 2020-Dec 31 2020
	DOW PL	HARRISON ST -	Sidewalk Paving to be done by SIRP Process	SIRP Work Order	LC General -	
	HARRISON ST	Intersection	Prior to performing any construction, all CCSF survey monuments shall be referenced by a licensed Land Surveyor on a Corner Record or a Record of Survey, if any construction will take place within 10ft of the monument. For any questions, please call Mapping at #554-5827	Stone or Concrete Monument		
	HOWARD ST	Intersection	Prior to performing any construction, all CCSF survey monuments shall be referenced by a licensed Land Surveyor on a Corner Record or a Record of Survey, if any construction will take place within 10ft of the monument. For any questions, please call Mapping at #554-5827	Stone or Concrete Monument		
	HOWARD ST	TEHAMA ST -	Prior to performing any construction, all CCSF survey monuments shall be referenced by a licensed Land Surveyor on a Corner Record or a Record of Survey, if any construction will take place within 10ft of the monument. For any questions, please call Mapping at #554-5827	Stone or Concrete Monument		
	MISSION ST	Intersection	Prior to performing any construction, all CCSF survey monuments shall be referenced by a licensed Land Surveyor on a Corner Record or a Record of Survey, if any construction will take place within 10ft of the monument. For any questions, please call Mapping at #554-5827	Stone or Concrete Monument		

Street Name	From St	To St	Message	Job	Contact	Dates
	MISSION ST	MINNA ST -	Prior to performing any construction, all CCSF survey monuments shall be referenced by a licensed Land Surveyor on a Corner Record or a Record of Survey, if any construction will take place within 10ft of the monument. For any questions, please call Mapping at #554-5827	Stone or Concrete Monument		
	STILLMAN ST	Intersection	Proposed Excavation.	Transbay	Cory Traylor -	Apr 15 2013-Jul 4 2014
BROADWAY						
	FRANKLIN ST	Intersection	Blocks with Bicycle Route designations require special attention. For details see Section 10 of DPT's Blue Book and Section 6.3 of DPW's Order No. 171.442.	N/A		
	FRANKLIN ST	Intersection	Proposed Paving.	PAVING	Au Bui -	Aug 12 2013-Mar 28 2014
	FRANKLIN ST	Intersection	Proposed Excavation.	SF DPW IDC - Streets & Highways	Au Bui -	Aug 12 2013-Mar 28 2014
	FRANKLIN ST	Intersection	Proposed Excavation.	SF MTA Capital Programs and Costruction	Darton Ito -	Jan 1 2020-Dec 31 2020
	FRANKLIN ST	Intersection	Proposed Excavation.	SF MTA SS - Transportation Engineering (Capital)	Cathal Hennessy -	Feb 1 2013-Dec 1 2013
CLEMENTINA ST						
	02ND ST	Intersection	Conflict with existing Street Use Permit.	12B-0115	Refer to Agent - Refer to Agent	Jan 23 2013-Jan 23 2014
	02ND ST	Intersection	Conflict with existing Street Use Permit.	13B-0032	Refer to Agent - Refer to Agent	Apr 2 2013-Apr 1 2014
	02ND ST	Intersection	Blocks with Bicycle Route designations require special attention. For details see Section 10 of DPT's Blue Book and Section 6.3 of DPW's Order No. 171.442.	N/A		
	02ND ST	Intersection	No construction allowed in streets on game days at PacBell Park 2 hours before and until 2 hours after events. Day event hours:10am-6pm. Night event hours: 4pm-Midnight. Call 415-972-2000ext0 for more information.	N/A		
	02ND ST	Intersection	Please refer to Figure 12 of Section 9.4(A) of the DPW Order No. 171,442 for special conditions for excavation in the vicinity of AWSS.	N/A		
	02ND ST	Intersection	Truck Route: Call Cindy Shamban of DPT at 554-2341 for Restriction Information.	N/A		
	02ND ST	Intersection	Downtown Streetscape Zone. Please See Attachment.	N/A	John Kwong or Nick Elsner - (415) 554-5810	

Street Name	From St	To St	Message	Job	Contact	Dates
	02ND ST	Intersection	Proposed Excavation.	SF MTA Capital Programs and Costruction	Darton Ito -	Jan 1 2020-Dec 31 2020
	02ND ST	Intersection	Proposed Excavation.	SF MTA SS - Transportatio n Engineering (Capital)	Cathal Hennessy -	Feb 1 2013-Dec 1 2013
	02ND ST	Intersection	Proposed Excavation.	SF Planning	Adam Varat -	Jan 1 2020-Dec 31 2020
	02ND ST	Intersection	Proposed Excavation.	SF Planning	Adam Varat -	Jan 1 2020-Dec 31 2020
DOW PL						
	02ND ST	Intersection	Conflict with existing Street Use Permit.	12B-0115	Refer to Agent - Refer to Agent	Jan 23 2013-Jan 23 2014
	02ND ST	Intersection	Conflict with existing Street Use Permit.	13B-0020	Refer to Agent - Refer to Agent	Mar 5 2013-Mar 5 2014
	02ND ST	Intersection	Conflict with existing Street Use Permit.	13B-0032	Refer to Agent - Refer to Agent	Apr 2 2013-Apr 1 2014
	02ND ST	Intersection	Conflict with existing Street Use Permit.	13B-0042	Refer to Agent - Refer to Agent	Apr 29 2013-Apr 29 2014
	02ND ST	Intersection	Blocks with Bicycle Route designations require special attention. For details see Section 10 of DPT's Blue Book and Section 6.3 of DPW's Order No. 171.442.	N/A		
	02ND ST	Intersection	No construction allowed in streets on game days at PacBell Park 2 hours before and until 2 hours after events. Day event hours:10am-6pm. Night event hours: 4pm-Midnight. Call 415-972-2000ext0 for more information.	N/A		
	02ND ST	Intersection	Please refer to Figure 12 of Section 9.4(A) of the DPW Order No. 171,442 for special conditions for excavation in the vicinity of AWSS.	N/A		
	02ND ST	Intersection	Truck Route: Call Cindy Shamban of DPT at 554-2341 for Restriction Information.	N/A		
	02ND ST	Intersection	Proposed Excavation.	SF MTA Capital Programs and Costruction	Darton Ito -	Jan 1 2020-Dec 31 2020
	02ND ST	Intersection	Proposed Excavation.	SF MTA SS - Transportatio n Engineering (Capital)	Cathal Hennessy -	Feb 1 2013-Dec 1 2013
	02ND ST	Intersection	Proposed Excavation.	SF Planning	Adam Varat -	Jan 1 2020-Dec 31 2020
	02ND ST	Intersection	Proposed Excavation.	SF Planning	Adam Varat -	Jan 1 2020-Dec 31 2020
FILBERT ST						
	FRANKLIN ST	Intersection	Proposed Paving.	PAVING	Au Bui -	Aug 12 2013-Mar 28 2014
	FRANKLIN ST	Intersection	Proposed Excavation.	SF DPW IDC - Streets & Highways	Au Bui -	Aug 12 2013-Mar 28 2014
	FRANKLIN ST	Intersection	Proposed Excavation.	SF MTA SS - Transportatio n Engineering (Capital)	Cathal Hennessy -	Feb 1 2013-Dec 1 2013

Street Name	From St	To St	Message	Job	Contact	Dates
FOLSOM ST						
	02ND ST	Intersection	Conflict with existing Street Use Permit.	12B-0115	Refer to Agent - Refer to Agent	Jan 23 2013-Jan 23 2014
	02ND ST	Intersection	Conflict with existing Street Use Permit.	12B-0124	Refer to Agent - Refer to Agent	Nov 16 2012-Nov 16 2013
	02ND ST	Intersection	Conflict with existing Street Use Permit.	12TS-0030	Jana Lord 510-446-7234 - Jana Lord 510-446-7234	
	02ND ST	Intersection	Conflict with existing Street Use Permit.	13B-0009	Refer to Agent - Refer to Agent	Apr 17 2013-Apr 17 2014
	02ND ST	Intersection	Conflict with existing Street Use Permit.	13B-0020	Refer to Agent - Refer to Agent	Mar 5 2013-Mar 5 2014
	02ND ST	Intersection	Conflict with existing Street Use Permit.	13B-0031	Refer to Agent - Refer to Agent	Apr 2 2013-Sep 30 2013
	02ND ST	Intersection	Conflict with existing Street Use Permit.	13B-0032	Refer to Agent - Refer to Agent	Apr 2 2013-Apr 1 2014
	02ND ST	Intersection	Conflict with existing Street Use Permit.	13B-0037	Refer to Agent - Refer to Agent	Apr 15 2013-Oct 7 2013
	02ND ST	Intersection	Conflict with existing Street Use Permit.	13B-0042	Refer to Agent - Refer to Agent	Apr 29 2013-Apr 29 2014
	02ND ST	Intersection	Blocks with Bicycle Route designations require special attention. For details see Section 10 of DPT's Blue Book and Section 6.3 of DPW's Order No. 171.442.	N/A		
	02ND ST	Intersection	Cistern Present.	N/A		
	02ND ST	Intersection	No construction allowed in streets on game days at PacBell Park 2 hours before and until 2 hours after events. Day event hours:10am-6pm. Night event hours: 4pm-Midnight. Call 415-972-2000ext0 for more information.	N/A		
	02ND ST	Intersection	Please refer to Figure 12 of Section 9.4(A) of the DPW Order No. 171,442 for special conditions for excavation in the vicinity of AWSS.	N/A		
	02ND ST	Intersection	Truck Route: Call Cindy Shamban of DPT at 554-2341 for Restriction Information.	N/A		
	02ND ST	Intersection	Downtown Streetscape Zone. Please See Attachment.	N/A	John Kwong or Nick Elsner - (415) 554-5810	
	02ND ST	Intersection	Proposed Excavation.	SF MTA Capital Programs and Costruction	Darton Ito -	Jan 1 2020-Dec 31 2020
	02ND ST	Intersection	Proposed Excavation.	SF MTA SS - Transportation Engineering (Capital)	Cathal Hennessy -	Feb 1 2013-Dec 1 2013
	02ND ST	Intersection	Proposed Excavation.	SF Planning	Adam Varat -	Jan 1 2020-Dec 31 2020
	02ND ST	Intersection	Proposed Excavation.	SF Planning	Adam Varat -	Jan 1 2020-Dec 31 2020
	02ND ST	Intersection	Proposed Excavation.	SF Planning	Adam Varat -	Jan 1 2020-Dec 31 2020
	02ND ST	Intersection	Proposed Excavation.	SF Planning	Adam Varat -	Jan 1 2020-Dec 31 2020

Street Name	From St	To St	Message	Job	Contact	Dates
FRANKLIN ST						
	WASHINGTON ST	Intersection	Conflict with existing Street Use Permit.	12B-0071	Refer to Agent - Refer to Agent	Aug 12 2012-Aug 12 2013
	BLACKSTONE CT	LOMBARD ST -	Conflict with existing Street Use Permit.	12B-0117	Refer to Agent - Refer to Agent	Jan 3 2013-Jan 3 2014
	BROADWAY	VALLEJO ST -	Conflict with existing Street Use Permit.	12B-0117	Refer to Agent - Refer to Agent	Jan 3 2013-Jan 3 2014
	CLAY ST	WASHINGTON ST -	Conflict with existing Street Use Permit.	12B-0117	Refer to Agent - Refer to Agent	Jan 3 2013-Jan 3 2014
	FILBERT ST	GREENWICH ST -	Conflict with existing Street Use Permit.	12B-0117	Refer to Agent - Refer to Agent	Jan 3 2013-Jan 3 2014
	GREEN ST	UNION ST -	Conflict with existing Street Use Permit.	12B-0117	Refer to Agent - Refer to Agent	Jan 3 2013-Jan 3 2014
	GREENWICH ST	BLACKSTONE CT -	Conflict with existing Street Use Permit.	12B-0117	Refer to Agent - Refer to Agent	Jan 3 2013-Jan 3 2014
	JACKSON ST	PACIFIC AVE -	Conflict with existing Street Use Permit.	12B-0117	Refer to Agent - Refer to Agent	Jan 3 2013-Jan 3 2014
	LOMBARD ST	Intersection	Conflict with existing Street Use Permit.	12B-0117	Refer to Agent - Refer to Agent	Jan 3 2013-Jan 3 2014
	PACIFIC AVE	BROADWAY -	Conflict with existing Street Use Permit.	12B-0117	Refer to Agent - Refer to Agent	Jan 3 2013-Jan 3 2014
	UNION ST	FILBERT ST -	Conflict with existing Street Use Permit.	12B-0117	Refer to Agent - Refer to Agent	Jan 3 2013-Jan 3 2014
	VALLEJO ST	GREEN ST -	Conflict with existing Street Use Permit.	12B-0117	Refer to Agent - Refer to Agent	Jan 3 2013-Jan 3 2014
	WASHINGTON ST	JACKSON ST -	Conflict with existing Street Use Permit.	12B-0117	Refer to Agent - Refer to Agent	Jan 3 2013-Jan 3 2014
	LOMBARD ST	Intersection	Conflict with existing Street Use Permit.	12B-0120	Refer to Agent - Refer to Agent	Nov 19 2012-Nov 19 2013
	WASHINGTON ST	Intersection	Conflict with existing Street Use Permit.	12TS-0189	Jana Lord 510-446-7234 - Jana Lord 510-446-7234	
	LOMBARD ST	Intersection	Conflict with existing Street Use Permit.	13B-0009	Refer to Agent - Refer to Agent	Apr 17 2013-Apr 17 2014
	LOMBARD ST	Intersection	Conflict with existing Street Use Permit.	13B-0020	Refer to Agent - Refer to Agent	Mar 5 2013-Mar 5 2014
	UNION ST	Intersection	Conflict with existing Street Use Permit.	13B-0020	Refer to Agent - Refer to Agent	Mar 5 2013-Mar 5 2014
	LOMBARD ST	Intersection	Conflict with existing Street Use Permit.	13B-0032	Refer to Agent - Refer to Agent	Apr 2 2013-Apr 1 2014
	LOMBARD ST	Intersection	Conflict with existing Street Use Permit.	13B-0037	Refer to Agent - Refer to Agent	Apr 15 2013-Oct 7 2013
	UNION ST	Intersection	Conflict with existing Street Use Permit.	13B-0037	Refer to Agent - Refer to Agent	Apr 15 2013-Oct 7 2013
	LOMBARD ST	Intersection	Conflict with existing Street Use Permit.	13B-0039	Refer to Agent - Refer to Agent	Jun 17 2013-Aug 1 2013
	LOMBARD ST	Intersection	Conflict with existing Street Use Permit.	13B-0040	Refer to Agent - Refer to Agent	Apr 15 2013-Jan 31 2014
	LOMBARD ST	Intersection	Conflict with existing Street Use Permit.	13B-0075	Refer to Agent - Refer to Agent	Jul 31 2013-Jun 17 2014
	UNION ST	Intersection	Conflict with existing Street Use Permit.	13B-0075	Refer to Agent - Refer to Agent	Jul 31 2013-Jun 17 2014
	LOMBARD ST	Intersection	Conflict with existing Street Use Permit.	13B-0081	Refer to Agent - Refer to Agent	Aug 3 2013-Feb 4 2014

Street Name	From St	To St	Message	Job	Contact	Dates
	VALLEJO ST	Intersection	Conflict with existing excavation permit. It is mandatory that you coordinate all work for joint paving.	13EXC-4059	800-743-5000 - 800-743-5000	Aug 5 2013-Sep 18 2013
	BLACKSTONE CT	LOMBARD ST -	Banners are allowed on this street	N/A		
	BLACKSTONE CT	LOMBARD ST -	DPT Blue Book Traffic Restriction. Time of day during which lanes must be kept clear: EAST 7AM - 9AM 3PM - 7PM MONDAY THROUGH FRIDAY // WEST 7AM - 9AM 3PM - 7PM MONDAY THROUGH FRIDAY	N/A		
	BROADWAY	Intersection	Blocks with Bicycle Route designations require special attention. For details see Section 10 of DPT's Blue Book and Section 6.3 of DPW's Order No. 171.442.	N/A		
	BROADWAY	VALLEJO ST -	DPT Blue Book Traffic Restriction. Time of day during which lanes must be kept clear: EAST 7AM - 9AM 3PM - 7PM MONDAY THROUGH FRIDAY // WEST 7AM - 9AM 3PM - 7PM MONDAY THROUGH FRIDAY	N/A		
	CLAY ST	WASHINGTON ST -	DPT Blue Book Traffic Restriction. Time of day during which lanes must be kept clear: EAST 7AM - 9AM 3PM - 7PM MONDAY THROUGH FRIDAY // WEST 7AM - 9AM 3PM - 7PM MONDAY THROUGH FRIDAY	N/A		
	FILBERT ST	GREENWICH ST -	DPT Blue Book Traffic Restriction. Time of day during which lanes must be kept clear: EAST 7AM - 9AM 3PM - 7PM MONDAY THROUGH FRIDAY // WEST 7AM - 9AM 3PM - 7PM MONDAY THROUGH FRIDAY	N/A		
	GREEN ST	Intersection	Blocks with Bicycle Route designations require special attention. For details see Section 10 of DPT's Blue Book and Section 6.3 of DPW's Order No. 171.442.	N/A		
	GREEN ST	Intersection	Please refer to Figure 12 of Section 9.4(A) of the DPW Order No. 171,442 for special conditions for excavation in the vicinity of AWSS.	N/A		
	GREEN ST	UNION ST -	DPT Blue Book Traffic Restriction. Time of day during which lanes must be kept clear: EAST 7AM - 9AM 3PM - 7PM MONDAY THROUGH FRIDAY // WEST 7AM - 9AM 3PM - 7PM MONDAY THROUGH FRIDAY	N/A		
	GREENWICH ST	BLACKSTONE CT -	DPT Blue Book Traffic Restriction. Time of day during which lanes must be kept clear: EAST 7AM - 9AM 3PM - 7PM MONDAY THROUGH FRIDAY // WEST 7AM - 9AM 3PM - 7PM MONDAY THROUGH FRIDAY	N/A		

Street Name	From St	To St	Message	Job	Contact	Dates
	JACKSON ST	PACIFIC AVE -	DPT Blue Book Traffic Restriction. Time of day during which lanes must be kept clear: EAST 7AM - 9AM 3PM - 7PM MONDAY THROUGH FRIDAY // WEST 7AM - 9AM 3PM - 7PM MONDAY THROUGH FRIDAY	N/A		
	LOMBARD ST	Intersection	Caltrans Jurisdiction call (510) 286-4424.	N/A		
	LOMBARD ST	Intersection	Please refer to Figure 12 of Section 9.4(A) of the DPW Order No. 171,442 for special conditions for excavation in the vicinity of AWSS.	N/A		
	PACIFIC AVE	BROADWAY -	DPT Blue Book Traffic Restriction. Time of day during which lanes must be kept clear: EAST 7AM - 9AM 3PM - 7PM MONDAY THROUGH FRIDAY // WEST 7AM - 9AM 3PM - 7PM MONDAY THROUGH FRIDAY	N/A		
	PACIFIC AVE	Intersection	Please refer to Figure 12 of Section 9.4(A) of the DPW Order No. 171,442 for special conditions for excavation in the vicinity of AWSS.	N/A		
	UNION ST	FILBERT ST -	Banners are allowed on this street	N/A		
	UNION ST	FILBERT ST -	DPT Blue Book Traffic Restriction. Time of day during which lanes must be kept clear: EAST 7AM - 9AM 3PM - 7PM MONDAY THROUGH FRIDAY // WEST 7AM - 9AM 3PM - 7PM MONDAY THROUGH FRIDAY	N/A		
	UNION ST	Intersection	Under G095 requirement, Contractor shall contact Muni Overhead Line Division of any work 10 feet in horizontal or vertical direction of overhead lines. Contact: Tim Lipps @ (415) 554-9227	N/A		
	VALLEJO ST	GREEN ST -	DPT Blue Book Traffic Restriction. Time of day during which lanes must be kept clear: EAST 7AM - 9AM 3PM - 7PM MONDAY THROUGH FRIDAY // WEST 7AM - 9AM 3PM - 7PM MONDAY THROUGH FRIDAY	N/A		
	WASHINGTON ST	JACKSON ST -	DPT Blue Book Traffic Restriction. Time of day during which lanes must be kept clear: EAST 7AM - 9AM 3PM - 7PM MONDAY THROUGH FRIDAY // WEST 7AM - 9AM 3PM - 7PM MONDAY THROUGH FRIDAY	N/A		
	BLACKSTONE CT	LOMBARD ST -	Proposed Paving.	PAVING	Au Bui -	Aug 12 2013-Mar 28 2014
	BROADWAY	Intersection	Proposed Paving.	PAVING	Au Bui -	Aug 12 2013-Mar 28 2014
	BROADWAY	VALLEJO ST -	Proposed Paving.	PAVING	Au Bui -	Aug 12 2013-Mar 28 2014
	CLAY ST	WASHINGTON ST -	Proposed Paving.	PAVING	Au Bui -	Aug 12 2013-Mar 28 2014
	FILBERT ST	GREENWICH ST -	Proposed Paving.	PAVING	Au Bui -	Aug 12 2013-Mar 28 2014
	FILBERT ST	Intersection	Proposed Paving.	PAVING	Au Bui -	Aug 12 2013-Mar 28 2014
	GREEN ST	Intersection	Proposed Paving.	PAVING	Au Bui -	Aug 12 2013-Mar 28 2014

Street Name	From St	To St	Message	Job	Contact	Dates
	GREEN ST	UNION ST -	Proposed Paving.	PAVING	Au Bui -	Aug 12 2013-Mar 28 2014
	GREENWICH ST	BLACKSTONE CT -	Proposed Paving.	PAVING	Au Bui -	Aug 12 2013-Mar 28 2014
	GREENWICH ST	Intersection	Proposed Paving.	PAVING	Au Bui -	Aug 12 2013-Mar 28 2014
	JACKSON ST	Intersection	Proposed Paving.	PAVING	Au Bui -	Aug 12 2013-Mar 28 2014
	JACKSON ST	PACIFIC AVE -	Proposed Paving.	PAVING	Au Bui -	Aug 12 2013-Mar 28 2014
	PACIFIC AVE	BROADWAY -	Proposed Paving.	PAVING	Au Bui -	Aug 12 2013-Mar 28 2014
	PACIFIC AVE	Intersection	Proposed Paving.	PAVING	Au Bui -	Aug 12 2013-Mar 28 2014
	UNION ST	FILBERT ST -	Proposed Paving.	PAVING	Au Bui -	Aug 12 2013-Mar 28 2014
	UNION ST	Intersection	Proposed Paving.	PAVING	Au Bui -	Aug 12 2013-Mar 28 2014
	VALLEJO ST	GREEN ST -	Proposed Paving.	PAVING	Au Bui -	Aug 12 2013-Mar 28 2014
	VALLEJO ST	Intersection	Proposed Paving.	PAVING	Au Bui -	Aug 12 2013-Mar 28 2014
	WASHINGTON ST	Intersection	Proposed Paving.	PAVING	Au Bui -	Aug 12 2013-Mar 28 2014
	WASHINGTON ST	JACKSON ST -	Proposed Paving.	PAVING	Au Bui -	Aug 12 2013-Mar 28 2014
	VALLEJO ST	GREEN ST -	Proposed Excavation.	PG&E	PGE PM -	Jan 1 2020-Dec 31 2020
	GREENWICH ST	Intersection	Proposed Excavation.	SF DPW IDC - Hydraulic	Iqbalbhai Dhapa -	Jul 2 2018-Feb 17 2020
	BROADWAY	Intersection	Proposed Excavation.	SF DPW IDC - Streets & Highways	Au Bui -	Aug 12 2013-Mar 28 2014
	FILBERT ST	Intersection	Proposed Excavation.	SF DPW IDC - Streets & Highways	Au Bui -	Aug 12 2013-Mar 28 2014
	GREEN ST	Intersection	Proposed Excavation.	SF DPW IDC - Streets & Highways	Au Bui -	Aug 12 2013-Mar 28 2014
	GREENWICH ST	Intersection	Proposed Excavation.	SF DPW IDC - Streets & Highways	Au Bui -	Aug 12 2013-Mar 28 2014
	PACIFIC AVE	Intersection	Proposed Excavation.	SF DPW IDC - Streets & Highways	Au Bui -	Aug 12 2013-Mar 28 2014
	VALLEJO ST	Intersection	Proposed Excavation.	SF DPW IDC - Streets & Highways	Au Bui -	Aug 12 2013-Mar 28 2014
	WASHINGTON ST	Intersection	Proposed Excavation.	SF DPW IDC - Streets & Highways	Au Bui -	Aug 12 2013-Mar 28 2014
	WASHINGTON ST	JACKSON ST -	Proposed Excavation.	SF DPW IDC - Streets & Highways	Au Bui -	Aug 12 2013-Mar 28 2014
	BROADWAY	Intersection	Proposed Excavation.	SF MTA Capital Programs and Costruction	Darton Ito -	Jan 1 2020-Dec 31 2020
	LOMBARD ST	Intersection	Proposed Excavation.	SF MTA Capital Programs and Costruction	Darton Ito -	Jan 1 2020-Dec 31 2020
	BROADWAY	Intersection	Proposed Excavation.	SF MTA SS - Transportation Engineering (Capital)	Cathal Hennessy -	Feb 1 2013-Dec 1 2013
	FILBERT ST	Intersection	Proposed Excavation.	SF MTA SS - Transportation Engineering (Capital)	Cathal Hennessy -	Feb 1 2013-Dec 1 2013

Street Name	From St	To St	Message	Job	Contact	Dates
	GREEN ST	Intersection	Proposed Excavation.	SF MTA SS - Transportation Engineering (Capital)	Cathal Hennessy -	Feb 1 2013-Dec 1 2013
	GREENWICH ST	Intersection	Proposed Excavation.	SF MTA SS - Transportation Engineering (Capital)	Cathal Hennessy -	Feb 1 2013-Dec 1 2013
	JACKSON ST	Intersection	Proposed Excavation.	SF MTA SS - Transportation Engineering (Capital)	Cathal Hennessy -	Feb 1 2013-Dec 1 2013
	LOMBARD ST	Intersection	Proposed Excavation.	SF MTA SS - Transportation Engineering (Capital)	Cathal Hennessy -	Feb 1 2013-Dec 1 2013
	PACIFIC AVE	Intersection	Proposed Excavation.	SF MTA SS - Transportation Engineering (Capital)	Cathal Hennessy -	Feb 1 2013-Dec 1 2013
	UNION ST	Intersection	Proposed Excavation.	SF MTA SS - Transportation Engineering (Capital)	Cathal Hennessy -	Feb 1 2013-Dec 1 2013
	VALLEJO ST	Intersection	Proposed Excavation.	SF MTA SS - Transportation Engineering (Capital)	Cathal Hennessy -	Feb 1 2013-Dec 1 2013
	WASHINGTON ST	Intersection	Proposed Excavation.	SF MTA SS - Transportation Engineering (Capital)	Cathal Hennessy -	Feb 1 2013-Dec 1 2013
	GREEN ST	UNION ST -	Sidewalk Paving to be done by SIRP Process	SIRP Work Order	LC General -	
	LOMBARD ST	Intersection	Prior to performing any construction, all CCSF survey monuments shall be referenced by a licensed Land Surveyor on a Corner Record or a Record of Survey, if any construction will take place within 10ft of the monument. For any questions, please call Mapping at #554-5827	Stone or Concrete Monument		
GREEN ST						
	FRANKLIN ST	Intersection	Blocks with Bicycle Route designations require special attention. For details see Section 10 of DPT's Blue Book and Section 6.3 of DPW's Order No. 171.442.	N/A		
	FRANKLIN ST	Intersection	Please refer to Figure 12 of Section 9.4(A) of the DPW Order No. 171,442 for special conditions for excavation in the vicinity of AWSS.	N/A		
	FRANKLIN ST	Intersection	Proposed Paving.	PAVING	Au Bui -	Aug 12 2013-Mar 28 2014
	FRANKLIN ST	Intersection	Proposed Excavation.	SF DPW IDC - Streets & Highways	Au Bui -	Aug 12 2013-Mar 28 2014
	FRANKLIN ST	Intersection	Proposed Excavation.	SF MTA SS - Transportation Engineering (Capital)	Cathal Hennessy -	Feb 1 2013-Dec 1 2013

Street Name	From St	To St	Message	Job	Contact	Dates
GREENWICH ST						
	FRANKLIN ST	Intersection	Proposed Paving.	PAVING	Au Bui -	Aug 12 2013-Mar 28 2014
	FRANKLIN ST	Intersection	Proposed Excavation.	SF DPW IDC - Hydraulic	Iqbalbhai Dhapa -	Jul 2 2018-Feb 17 2020
	FRANKLIN ST	Intersection	Proposed Excavation.	SF DPW IDC - Streets & Highways	Au Bui -	Aug 12 2013-Mar 28 2014
	FRANKLIN ST	Intersection	Proposed Excavation.	SF MTA SS - Transportation Engineering (Capital)	Cathal Hennessy -	Feb 1 2013-Dec 1 2013
HARRISON ST						
	02ND ST	Intersection	Conflict with existing Street Use Permit.	12B-0115	Refer to Agent - Refer to Agent	Jan 23 2013-Jan 23 2014
	02ND ST	Intersection	Conflict with existing Street Use Permit.	13B-0020	Refer to Agent - Refer to Agent	Mar 5 2013-Mar 5 2014
	02ND ST	Intersection	Conflict with existing Street Use Permit.	13B-0031	Refer to Agent - Refer to Agent	Apr 2 2013-Sep 30 2013
	02ND ST	Intersection	Conflict with existing Street Use Permit.	13B-0032	Refer to Agent - Refer to Agent	Apr 2 2013-Apr 1 2014
	02ND ST	Intersection	Conflict with existing Street Use Permit.	13B-0042	Refer to Agent - Refer to Agent	Apr 29 2013-Apr 29 2014
	02ND ST	Intersection	Prior to performing any construction, all CCSF survey monuments shall be referenced by a licensed Land Surveyor on a Corner Record or a Record of Survey, if any construction will take place within 10ft of the monument. For any questions, please call Mapping at #554-5827	Lead Plug and Brass Tack		
	02ND ST	Intersection	Blocks with Bicycle Route designations require special attention. For details see Section 10 of DPT's Blue Book and Section 6.3 of DPW's Order No. 171.442.	N/A		
	02ND ST	Intersection	No construction allowed in streets on game days at PacBell Park 2 hours before and until 2 hours after events. Day event hours:10am-6pm. Night event hours: 4pm-Midnight. Call 415-972-2000ext0 for more information.	N/A		
	02ND ST	Intersection	Please refer to Figure 12 of Section 9.4(A) of the DPW Order No. 171,442 for special conditions for excavation in the vicinity of AWSS.	N/A		
	02ND ST	Intersection	Truck Route: Call Cindy Shamban of DPT at 554-2341 for Restriction Information.	N/A		
	02ND ST	Intersection	Under G095 requirement, Contractor shall contact Muni Overhead Line Division of any work 10 feet in horizontal or vertical direction of overhead lines. Contact: Tim Lipps @ (415) 554-9227	N/A		

Street Name	From St	To St	Message	Job	Contact	Dates
	02ND ST	Intersection	Proposed Excavation.	SF MTA Capital Programs and Costruction	Darton Ito -	Jan 1 2020-Dec 31 2020
	02ND ST	Intersection	Proposed Excavation.	SF MTA SS - Transportatio n Engineering (Capital)	Cathal Hennessy -	Feb 1 2013-Dec 1 2013
	02ND ST	Intersection	Proposed Excavation.	SF Planning	Adam Varat -	Jan 1 2020-Dec 31 2020
	02ND ST	Intersection	Proposed Excavation.	SF Planning	Adam Varat -	Jan 1 2020-Dec 31 2020
	02ND ST	Intersection	Proposed Excavation.	SF Planning	Adam Varat -	Jan 1 2020-Dec 31 2020
	02ND ST	Intersection	Prior to performing any construction, all CCSF survey monuments shall be referenced by a licensed Land Surveyor on a Corner Record or a Record of Survey, if any construction will take place within 10ft of the monument. For any questions, please call Mapping at #554-5827	Stone or Concrete Monument		
HOWARD ST						
	02ND ST	Intersection	Conflict with existing Street Use Permit.	12B-0071	Refer to Agent - Refer to Agent	Aug 12 2012-Aug 12 2013
	02ND ST	Intersection	Conflict with existing Street Use Permit.	12B-0072	Refer to Agent - Refer to Agent	Aug 17 2012-Aug 17 2013
	02ND ST	Intersection	Conflict with existing Street Use Permit.	12B-0115	Refer to Agent - Refer to Agent	Jan 23 2013-Jan 23 2014
	02ND ST	Intersection	Conflict with existing Street Use Permit.	12ECN-1003	Refer to Agent - Refer to Agent	Oct 3 2012-
	02ND ST	Intersection	Conflict with existing Street Use Permit.	13B-0032	Refer to Agent - Refer to Agent	Apr 2 2013-Apr 1 2014
	02ND ST	Intersection	Conflict with existing Street Use Permit.	13B-0033	Refer to Agent - Refer to Agent	Apr 12 2013-Aug 31 2013
	02ND ST	Intersection	Conflict with existing Street Use Permit.	13B-0037	Refer to Agent - Refer to Agent	Apr 15 2013-Oct 7 2013
	02ND ST	Intersection	Conflict with existing Street Use Permit.	13B-0042	Refer to Agent - Refer to Agent	Apr 29 2013-Apr 29 2014
	02ND ST	Intersection	Conflict with existing Street Use Permit.	13B-0086	Refer to Agent - Refer to Agent	Sep 2 2013-Oct 28 2013
	02ND ST	Intersection	Prior to performing any construction, all CCSF survey monuments shall be referenced by a licensed Land Surveyor on a Corner Record or a Record of Survey, if any construction will take place within 10ft of the monument. For any questions, please call Mapping at #554-5827	Lead Plug and Brass Tack		
	02ND ST	Intersection	Blocks with Bicycle Route designations require special attention. For details see Section 10 of DPT's Blue Book and Section 6.3 of DPW's Order No. 171.442.	N/A		

Street Name	From St	To St	Message	Job	Contact	Dates
	02ND ST	Intersection	No construction allowed in streets on game days at PacBell Park 2 hours before and until 2 hours after events. Day event hours:10am-6pm. Night event hours: 4pm-Midnight. Call 415-972-2000ext0 for more information.	N/A		
	02ND ST	Intersection	Please refer to Figure 12 of Section 9.4(A) of the DPW Order No. 171,442 for special conditions for excavation in the vicinity of AWSS.	N/A		
	02ND ST	Intersection	Truck Route: Call Cindy Shamban of DPT at 554-2341 for Restriction Information.	N/A		
	02ND ST	Intersection	Under G095 requirement, Contractor shall contact Muni Overhead Line Division of any work 10 feet in horizontal or vertical direction of overhead lines. Contact: Tim Lipps @ (415) 554-9227	N/A		
	02ND ST	Intersection	Downtown Streetscape Zone. Please See Attachment.	N/A	John Kwong or Nick Elsner - (415) 554-5810	
	02ND ST	Intersection	Proposed Excavation.	SF MTA Capital Programs and Costruction	Darton Ito -	Jan 1 2020-Dec 31 2020
	02ND ST	Intersection	Proposed Excavation.	SF MTA SS - Transportation Engineering (Capital)	Cathal Hennessy -	Feb 1 2013-Dec 1 2013
	02ND ST	Intersection	Proposed Excavation.	SF Planning	Adam Varat -	Jan 1 2020-Dec 31 2020
	02ND ST	Intersection	Proposed Excavation.	SF Planning	Adam Varat -	Jan 1 2020-Dec 31 2020
	02ND ST	Intersection	Proposed Excavation.	SF Planning	Adam Varat -	Jan 1 2020-Dec 31 2020
	02ND ST	Intersection	Prior to performing any construction, all CCSF survey monuments shall be referenced by a licensed Land Surveyor on a Corner Record or a Record of Survey, if any construction will take place within 10ft of the monument. For any questions, please call Mapping at #554-5827	Stone or Concrete Monument		
JACKSON ST						
	FRANKLIN ST	Intersection	Proposed Paving.	PAVING	Au Bui -	Aug 12 2013-Mar 28 2014
	FRANKLIN ST	Intersection	Proposed Excavation.	SF MTA SS - Transportation Engineering (Capital)	Cathal Hennessy -	Feb 1 2013-Dec 1 2013
JESSIE ST						
	02ND ST	Intersection	Conflict with existing Street Use Permit.	12B-0115	Refer to Agent - Refer to Agent	Jan 23 2013-Jan 23 2014
	02ND ST	Intersection	Blocks with Bicycle Route designations require special attention. For details see Section 10 of DPT's Blue Book and Section 6.3 of DPW's Order No. 171.442.	N/A		

Street Name	From St	To St	Message	Job	Contact	Dates
	02ND ST	Intersection	No construction allowed in streets on game days at PacBell Park 2 hours before and until 2 hours after events. Day event hours:10am-6pm. Night event hours: 4pm-Midnight. Call 415-972-2000ext0 for more information.	N/A		
	02ND ST	Intersection	Please refer to Figure 12 of Section 9.4(A) of the DPW Order No. 171,442 for special conditions for excavation in the vicinity of AWSS.	N/A		
	02ND ST	Intersection	Downtown Streetscape Zone. Please See Attachment.	N/A	John Kwong or Nick Elsner - (415) 554-5810	
	02ND ST	Intersection	Proposed Excavation.	SF MTA Capital Programs and Costruction	Darton Ito -	Jan 1 2020-Dec 31 2020
	02ND ST	Intersection	Proposed Excavation.	SF MTA SS - Transportatio n Engineering (Capital)	Cathal Hennessy -	Feb 1 2013-Dec 1 2013
	02ND ST	Intersection	Proposed Excavation.	SF Planning	Adam Varat -	Jan 1 2020-Dec 31 2020
LOMBARD ST						
	FRANKLIN ST	Intersection	Conflict with existing Street Use Permit.	12B-0117	Refer to Agent - Refer to Agent	Jan 3 2013-Jan 3 2014
	FRANKLIN ST	Intersection	Conflict with existing Street Use Permit.	12B-0120	Refer to Agent - Refer to Agent	Nov 19 2012-Nov 19 2013
	FRANKLIN ST	Intersection	Conflict with existing Street Use Permit.	13B-0009	Refer to Agent - Refer to Agent	Apr 17 2013-Apr 17 2014
	FRANKLIN ST	Intersection	Conflict with existing Street Use Permit.	13B-0020	Refer to Agent - Refer to Agent	Mar 5 2013-Mar 5 2014
	FRANKLIN ST	Intersection	Conflict with existing Street Use Permit.	13B-0032	Refer to Agent - Refer to Agent	Apr 2 2013-Apr 1 2014
	FRANKLIN ST	Intersection	Conflict with existing Street Use Permit.	13B-0037	Refer to Agent - Refer to Agent	Apr 15 2013-Oct 7 2013
	FRANKLIN ST	Intersection	Conflict with existing Street Use Permit.	13B-0039	Refer to Agent - Refer to Agent	Jun 17 2013-Aug 1 2013
	FRANKLIN ST	Intersection	Conflict with existing Street Use Permit.	13B-0040	Refer to Agent - Refer to Agent	Apr 15 2013-Jan 31 2014
	FRANKLIN ST	Intersection	Conflict with existing Street Use Permit.	13B-0075	Refer to Agent - Refer to Agent	Jul 31 2013-Jun 17 2014
	FRANKLIN ST	Intersection	Conflict with existing Street Use Permit.	13B-0081	Refer to Agent - Refer to Agent	Aug 3 2013-Feb 4 2014
	FRANKLIN ST	Intersection	Caltrans Jurisdiction call (510) 286-4424.	N/A		
	FRANKLIN ST	Intersection	Please refer to Figure 12 of Section 9.4(A) of the DPW Order No. 171,442 for special conditions for excavation in the vicinity of AWSS.	N/A		
	FRANKLIN ST	Intersection	Proposed Excavation.	SF MTA Capital Programs and Costruction	Darton Ito -	Jan 1 2020-Dec 31 2020
	FRANKLIN ST	Intersection	Proposed Excavation.	SF MTA SS - Transportatio n Engineering (Capital)	Cathal Hennessy -	Feb 1 2013-Dec 1 2013

Street Name	From St	To St	Message	Job	Contact	Dates
	FRANKLIN ST	Intersection	Prior to performing any construction, all CCSF survey monuments shall be referenced by a licensed Land Surveyor on a Corner Record or a Record of Survey, if any construction will take place within 10ft of the monument. For any questions, please call Mapping at #554-5827	Stone or Concrete Monument		
MINNA ST						
	02ND ST	Intersection	Conflict with existing Street Use Permit.	12B-0115	Refer to Agent - Refer to Agent	Jan 23 2013-Jan 23 2014
	02ND ST	Intersection	Conflict with existing Street Use Permit.	13B-0032	Refer to Agent - Refer to Agent	Apr 2 2013-Apr 1 2014
	02ND ST	Intersection	Conflict with existing Street Use Permit.	13B-0042	Refer to Agent - Refer to Agent	Apr 29 2013-Apr 29 2014
	02ND ST	Intersection	Blocks with Bicycle Route designations require special attention. For details see Section 10 of DPT's Blue Book and Section 6.3 of DPW's Order No. 171.442.	N/A		
	02ND ST	Intersection	No construction allowed in streets on game days at PacBell Park 2 hours before and until 2 hours after events. Day event hours:10am-6pm. Night event hours: 4pm-Midnight. Call 415-972-2000ext0 for more information.	N/A		
	02ND ST	Intersection	Please refer to Figure 12 of Section 9.4(A) of the DPW Order No. 171,442 for special conditions for excavation in the vicinity of AWSS.	N/A		
	02ND ST	Intersection	Downtown Streetscape Zone. Please See Attachment.	N/A	John Kwong or Nick Elsner - (415) 554-5810	
	02ND ST	Intersection	Proposed Excavation.	SF MTA Capital Programs and Costruction	Darton Ito -	Jan 1 2020-Dec 31 2020
	02ND ST	Intersection	Proposed Excavation.	SF MTA SS - Transportation Engineering (Capital)	Cathal Hennessy -	Feb 1 2013-Dec 1 2013
	02ND ST	Intersection	Proposed Excavation.	SF Planning	Adam Varat -	Jan 1 2020-Dec 31 2020
MISSION ST						
	02ND ST	Intersection	Conflict with existing Street Use Permit.	12B-0072	Refer to Agent - Refer to Agent	Aug 17 2012-Aug 17 2013
	02ND ST	Intersection	Conflict with existing Street Use Permit.	12B-0095	Refer to Agent - Refer to Agent	Sep 19 2012-Sep 19 2013
	02ND ST	Intersection	Conflict with existing Street Use Permit.	12B-0115	Refer to Agent - Refer to Agent	Jan 23 2013-Jan 23 2014
	02ND ST	Intersection	Conflict with existing Street Use Permit.	12B-0124	Refer to Agent - Refer to Agent	Nov 16 2012-Nov 16 2013
	02ND ST	Intersection	Conflict with existing Street Use Permit.	13B-0031	Refer to Agent - Refer to Agent	Apr 2 2013-Sep 30 2013
	02ND ST	Intersection	Conflict with existing Street Use Permit.	13B-0032	Refer to Agent - Refer to Agent	Apr 2 2013-Apr 1 2014

Street Name	From St	To St	Message	Job	Contact	Dates
	02ND ST	Intersection	Conflict with existing Street Use Permit.	13B-0086	Refer to Agent - Refer to Agent	Sep 2 2013-Oct 28 2013
	02ND ST	Intersection	Blocks with Bicycle Route designations require special attention. For details see Section 10 of DPT's Blue Book and Section 6.3 of DPW's Order No. 171.442.	N/A		
	02ND ST	Intersection	No construction allowed in streets on game days at PacBell Park 2 hours before and until 2 hours after events. Day event hours:10am-6pm. Night event hours: 4pm-Midnight. Call 415-972-2000ext0 for more information.	N/A		
	02ND ST	Intersection	Please refer to Figure 12 of Section 9.4(A) of the DPW Order No. 171,442 for special conditions for excavation in the vicinity of AWSS.	N/A		
	02ND ST	Intersection	Under G095 requirement, Contractor shall contact Muni Overhead Line Division of any work 10 feet in horizontal or vertical direction of overhead lines. Contact: Tim Lipps @ (415) 554-9227	N/A		
	02ND ST	Intersection	Downtown Streetscape Zone. Please See Attachment.	N/A	John Kwong or Nick Elsner - (415) 554-5810	
	02ND ST	Intersection	Please see special requirements for work in Moscone Center and call Mike Roach @ 974-4001 for events.	N/A	Tim Comice - (415) 974-4050	
	02ND ST	Intersection	Proposed Excavation.	SF MTA Capital Programs and Costruction	Darton Ito -	Jan 1 2020-Dec 31 2020
	02ND ST	Intersection	Proposed Excavation.	SF MTA Capital Programs and Costruction	Darton Ito -	Jan 1 2020-Dec 31 2020
	02ND ST	Intersection	Proposed Excavation.	SF MTA SS - Transportatio n Engineering (Capital)	Cathal Hennessy -	Feb 1 2013-Dec 1 2013
	02ND ST	Intersection	Proposed Excavation.	SF Planning	Adam Varat -	Jan 1 2020-Dec 31 2020
	02ND ST	Intersection	Proposed Excavation.	SF Planning	Adam Varat -	Jan 1 2020-Dec 31 2020
	02ND ST	Intersection	Prior to performing any construction, all CCSF survey monuments shall be referenced by a licensed Land Surveyor on a Corner Record or a Record of Survey, if any construction will take place within 10ft of the monument. For any questions, please call Mapping at #554-5827	Stone or Concrete Monument		
NATOMA ST						
	02ND ST	Intersection	Conflict with existing Street Use Permit.	12B-0115	Refer to Agent - Refer to Agent	Jan 23 2013-Jan 23 2014
	02ND ST	Intersection	Conflict with existing Street Use Permit.	13B-0032	Refer to Agent - Refer to Agent	Apr 2 2013-Apr 1 2014

Street Name	From St	To St	Message	Job	Contact	Dates
	02ND ST	Intersection	Blocks with Bicycle Route designations require special attention. For details see Section 10 of DPT's Blue Book and Section 6.3 of DPW's Order No. 171.442.	N/A		
	02ND ST	Intersection	No construction allowed in streets on game days at PacBell Park 2 hours before and until 2 hours after events. Day event hours:10am-6pm. Night event hours: 4pm-Midnight. Call 415-972-2000ext0 for more information.	N/A		
	02ND ST	Intersection	Please refer to Figure 12 of Section 9.4(A) of the DPW Order No. 171,442 for special conditions for excavation in the vicinity of AWSS.	N/A		
	02ND ST	Intersection	Downtown Streetscape Zone. Please See Attachment.	N/A	John Kwong or Nick Elsner - (415) 554-5810	
	02ND ST	Intersection	Proposed Excavation.	SF MTA Capital Programs and Costruction	Darton Ito -	Jan 1 2020-Dec 31 2020
	02ND ST	Intersection	Proposed Excavation.	SF MTA SS - Transportatio n Engineering (Capital)	Cathal Hennessy -	Feb 1 2013-Dec 1 2013
	02ND ST	Intersection	Proposed Excavation.	SF Planning	Adam Varat -	Jan 1 2020-Dec 31 2020
	02ND ST	Intersection	Proposed Excavation.	SF Planning	Adam Varat -	Jan 1 2020-Dec 31 2020
PACIFIC AVE						
	FRANKLIN ST	Intersection	Please refer to Figure 12 of Section 9.4(A) of the DPW Order No. 171,442 for special conditions for excavation in the vicinity of AWSS.	N/A		
	VAN NESS AVE	FRANKLIN ST -	DPT Blue Book Traffic Restriction. Time of day during which lanes must be kept clear: NORTH 7AM - 9AM 3PM - 7PM MONDAY THROUGH FRIDAY // SOUTH 7AM - 9AM 3PM - 7PM MONDAY THROUGH FRIDAY	N/A		
	VAN NESS AVE	FRANKLIN ST -	Please refer to Figure 12 of Section 9.4(A) of the DPW Order No. 171,442 for special conditions for excavation in the vicinity of AWSS.	N/A		
	FRANKLIN ST	Intersection	Proposed Paving.	PAVING	Au Bui -	Aug 12 2013-Mar 28 2014
	FRANKLIN ST	Intersection	Proposed Excavation.	SF DPW IDC - Streets & Highways	Au Bui -	Aug 12 2013-Mar 28 2014
	FRANKLIN ST	Intersection	Proposed Excavation.	SF MTA SS - Transportatio n Engineering (Capital)	Cathal Hennessy -	Feb 1 2013-Dec 1 2013
STEVENSON ST						
	02ND ST	Intersection	Conflict with existing Street Use Permit.	12B-0115	Refer to Agent - Refer to Agent	Jan 23 2013-Jan 23 2014

Street Name	From St	To St	Message	Job	Contact	Dates
	02ND ST	Intersection	Blocks with Bicycle Route designations require special attention. For details see Section 10 of DPT's Blue Book and Section 6.3 of DPW's Order No. 171.442.	N/A		
	02ND ST	Intersection	No construction allowed in streets on game days at PacBell Park 2 hours before and until 2 hours after events. Day event hours:10am-6pm. Night event hours: 4pm-Midnight. Call 415-972-2000ext0 for more information.	N/A		
	02ND ST	Intersection	Please refer to Figure 12 of Section 9.4(A) of the DPW Order No. 171,442 for special conditions for excavation in the vicinity of AWSS.	N/A		
	02ND ST	Intersection	Downtown Streetscape Zone. Please See Attachment.	N/A	John Kwong or Nick Elsner - (415) 554-5810	
	02ND ST	Intersection	Proposed Excavation.	SF MTA Capital Programs and Costruction	Darton Ito -	Jan 1 2020-Dec 31 2020
	02ND ST	Intersection	Proposed Excavation.	SF MTA SS - Transportatio n Engineering (Capital)	Cathal Hennessy -	Feb 1 2013-Dec 1 2013
	02ND ST	Intersection	Proposed Excavation.	SF Planning	Adam Varat -	Jan 1 2020-Dec 31 2020
STILLMAN ST						
	02ND ST	Intersection	Conflict with existing Street Use Permit.	12B-0115	Refer to Agent - Refer to Agent	Jan 23 2013-Jan 23 2014
	02ND ST	Intersection	Conflict with existing Street Use Permit.	13B-0020	Refer to Agent - Refer to Agent	Mar 5 2013-Mar 5 2014
	02ND ST	Intersection	Conflict with existing Street Use Permit.	13B-0032	Refer to Agent - Refer to Agent	Apr 2 2013-Apr 1 2014
	02ND ST	Intersection	Blocks with Bicycle Route designations require special attention. For details see Section 10 of DPT's Blue Book and Section 6.3 of DPW's Order No. 171.442.	N/A		
	02ND ST	Intersection	Caltrans Jurisdiction call (510) 286-4424.	N/A		
	02ND ST	Intersection	No construction allowed in streets on game days at PacBell Park 2 hours before and until 2 hours after events. Day event hours:10am-6pm. Night event hours: 4pm-Midnight. Call 415-972-2000ext0 for more information.	N/A		
	02ND ST	Intersection	Please refer to Figure 12 of Section 9.4(A) of the DPW Order No. 171,442 for special conditions for excavation in the vicinity of AWSS.	N/A		
	02ND ST	Intersection	Truck Route: Call Cindy Shamban of DPT at 554-2341 for Restriction Information.	N/A		

Street Name	From St	To St	Message	Job	Contact	Dates
	02ND ST	Intersection	Under G095 requirement, Contractor shall contact Muni Overhead Line Division of any work 10 feet in horizontal or vertical direction of overhead lines. Contact: Tim Lipps @ (415) 554-9227	N/A		
	02ND ST	Intersection	Proposed Excavation.	SF MTA Capital Programs and Costruction	Darton Ito -	Jan 1 2020-Dec 31 2020
	02ND ST	Intersection	Proposed Excavation.	SF MTA SS - Transportatio n Engineering (Capital)	Cathal Hennessy -	Feb 1 2013-Dec 1 2013
	02ND ST	Intersection	Proposed Excavation.	SF Planning	Adam Varat -	Jan 1 2020-Dec 31 2020
	02ND ST	Intersection	Proposed Excavation.	SF Planning	Adam Varat -	Jan 1 2020-Dec 31 2020
	02ND ST	Intersection	Proposed Excavation.	Transbay	Cory Traylor -	Apr 15 2013-Jul 4 2014
TEHAMA ST						
	02ND ST	Intersection	Conflict with existing Street Use Permit.	12B-0115	Refer to Agent - Refer to Agent	Jan 23 2013-Jan 23 2014
	02ND ST	Intersection	Conflict with existing Street Use Permit.	13B-0032	Refer to Agent - Refer to Agent	Apr 2 2013-Apr 1 2014
	02ND ST	Intersection	Blocks with Bicycle Route designations require special attention. For details see Section 10 of DPT's Blue Book and Section 6.3 of DPW's Order No. 171.442.	N/A		
	02ND ST	Intersection	No construction allowed in streets on game days at PacBell Park 2 hours before and until 2 hours after events. Day event hours:10am-6pm. Night event hours: 4pm-Midnight. Call 415-972-2000ext0 for more information.	N/A		
	02ND ST	Intersection	Please refer to Figure 12 of Section 9.4(A) of the DPW Order No. 171,442 for special conditions for excavation in the vicinity of AWSS.	N/A		
	02ND ST	Intersection	Truck Route: Call Cindy Shamban of DPT at 554-2341 for Restriction Information.	N/A		
	02ND ST	Intersection	Downtown Streetscape Zone. Please See Attachment.	N/A	John Kwong or Nick Elsner - (415) 554-5810	
	02ND ST	Intersection	Proposed Excavation.	SF MTA Capital Programs and Costruction	Darton Ito -	Jan 1 2020-Dec 31 2020
	02ND ST	Intersection	Proposed Excavation.	SF MTA SS - Transportatio n Engineering (Capital)	Cathal Hennessy -	Feb 1 2013-Dec 1 2013
	02ND ST	Intersection	Proposed Excavation.	SF Planning	Adam Varat -	Jan 1 2020-Dec 31 2020
	02ND ST	Intersection	Proposed Excavation.	SF Planning	Adam Varat -	Jan 1 2020-Dec 31 2020
UNION ST						
	FRANKLIN ST	GOUGH ST -	Conflict with existing Street Use Permit.	12B-0117	Refer to Agent - Refer to Agent	Jan 3 2013-Jan 3 2014

Street Name	From St	To St	Message	Job	Contact	Dates
	VAN NESS AVE	FRANKLIN ST -	Conflict with existing Street Use Permit.	12B-0117	Refer to Agent - Refer to Agent	Jan 3 2013-Jan 3 2014
	VAN NESS AVE	FRANKLIN ST -	Conflict with existing Street Use Permit.	12TS-0042	Jana Lord 510-446-7234 - Jana Lord 510-446-7234	
	FRANKLIN ST	GOUGH ST -	Conflict with existing Street Use Permit.	13B-0020	Refer to Agent - Refer to Agent	Mar 5 2013-Mar 5 2014
	FRANKLIN ST	Intersection	Conflict with existing Street Use Permit.	13B-0020	Refer to Agent - Refer to Agent	Mar 5 2013-Mar 5 2014
	FRANKLIN ST	GOUGH ST -	Conflict with existing Street Use Permit.	13B-0025	Refer to Agent - Refer to Agent	Apr 1 2013-Apr 1 2014
	VAN NESS AVE	FRANKLIN ST -	Conflict with existing Street Use Permit.	13B-0025	Refer to Agent - Refer to Agent	Apr 1 2013-Apr 1 2014
	FRANKLIN ST	GOUGH ST -	Conflict with existing Street Use Permit.	13B-0037	Refer to Agent - Refer to Agent	Apr 15 2013-Oct 7 2013
	FRANKLIN ST	Intersection	Conflict with existing Street Use Permit.	13B-0037	Refer to Agent - Refer to Agent	Apr 15 2013-Oct 7 2013
	VAN NESS AVE	FRANKLIN ST -	Conflict with existing Street Use Permit.	13B-0037	Refer to Agent - Refer to Agent	Apr 15 2013-Oct 7 2013
	FRANKLIN ST	GOUGH ST -	Conflict with existing Street Use Permit.	13B-0052	Refer to Agent - Refer to Agent	Jun 10 2013-Sep 30 2013
	VAN NESS AVE	FRANKLIN ST -	Conflict with existing Street Use Permit.	13B-0052	Refer to Agent - Refer to Agent	Jun 10 2013-Sep 30 2013
	FRANKLIN ST	GOUGH ST -	Conflict with existing Street Use Permit.	13B-0075	Refer to Agent - Refer to Agent	Jul 31 2013-Jun 17 2014
	FRANKLIN ST	Intersection	Conflict with existing Street Use Permit.	13B-0075	Refer to Agent - Refer to Agent	Jul 31 2013-Jun 17 2014
	VAN NESS AVE	FRANKLIN ST -	Conflict with existing Street Use Permit.	13B-0075	Refer to Agent - Refer to Agent	Jul 31 2013-Jun 17 2014
	FRANKLIN ST	GOUGH ST -	Banners are allowed on this street	N/A		
	FRANKLIN ST	GOUGH ST -	DPT Blue Book Traffic Restriction. Time of day during which lanes must be kept clear: NORTH 4PM - 6PM MONDAY THROUGH FRIDAY // SOUTH 7AM - 9AM MONDAY THROUGH FRIDAY	N/A		
	FRANKLIN ST	GOUGH ST -	Under G095 requirement, Contractor shall contact Muni Overhead Line Division of any work 10 feet in horizontal or vertical direction of overhead lines. Contact: Tim Lipps @ (415) 554-9227	N/A		
	FRANKLIN ST	Intersection	Under G095 requirement, Contractor shall contact Muni Overhead Line Division of any work 10 feet in horizontal or vertical direction of overhead lines. Contact: Tim Lipps @ (415) 554-9227	N/A		
	VAN NESS AVE	FRANKLIN ST -	Banners are allowed on this street	N/A		
	VAN NESS AVE	FRANKLIN ST -	DPT Blue Book Traffic Restriction. Time of day during which lanes must be kept clear: NORTH 4PM - 6PM MONDAY THROUGH FRIDAY // SOUTH 7AM - 9AM MONDAY THROUGH FRIDAY	N/A		

Street Name	From St	To St	Message	Job	Contact	Dates
	VAN NESS AVE	FRANKLIN ST -	Under G095 requirement, Contractor shall contact Muni Overhead Line Division of any work 10 feet in horizontal or vertical direction of overhead lines. Contact: Tim Lipps @ (415) 554-9227	N/A		
	FRANKLIN ST	Intersection	Proposed Paving.	PAVING	Au Bui -	Aug 12 2013-Mar 28 2014
	FRANKLIN ST	GOUGH ST -	Proposed Excavation.	PG&E	PGE PM -	Jan 1 2020-Dec 31 2020
	FRANKLIN ST	Intersection	Proposed Excavation.	SF MTA SS - Transportation Engineering (Capital)	Cathal Hennessy -	Feb 1 2013-Dec 1 2013
	FRANKLIN ST	GOUGH ST -	Sidewalk Paving to be done by SIRP Process	SIRP Work Order	LC General -	
	VAN NESS AVE	FRANKLIN ST -	Sidewalk Paving to be done by SIRP Process	SIRP Work Order	LC General -	
VALLEJO ST						
	FRANKLIN ST	Intersection	Conflict with existing excavation permit. It is mandatory that you coordinate all work for joint paving.	13EXC-4059	800-743-5000 - 800-743-5000	Aug 5 2013-Sep 18 2013
	FRANKLIN ST	Intersection	Proposed Paving.	PAVING	Au Bui -	Aug 12 2013-Mar 28 2014
	FRANKLIN ST	Intersection	Proposed Excavation.	SF DPW IDC - Streets & Highways	Au Bui -	Aug 12 2013-Mar 28 2014
	FRANKLIN ST	Intersection	Proposed Excavation.	SF MTA SS - Transportation Engineering (Capital)	Cathal Hennessy -	Feb 1 2013-Dec 1 2013
WASHINGTON ST						
	FRANKLIN ST	Intersection	Conflict with existing Street Use Permit.	12B-0071	Refer to Agent - Refer to Agent	Aug 12 2012-Aug 12 2013
	VAN NESS AVE	FRANKLIN ST -	Conflict with existing Street Use Permit.	12B-0071	Refer to Agent - Refer to Agent	Aug 12 2012-Aug 12 2013
	FRANKLIN ST	Intersection	Conflict with existing Street Use Permit.	12TS-0189	Jana Lord 510-446-7234 - Jana Lord 510-446-7234	
	VAN NESS AVE	FRANKLIN ST -	Please see special paving requirements for Moratorium Streets.	BSSR		Apr 30 2012-Apr 30 2017
	FRANKLIN ST	Intersection	Proposed Paving.	PAVING	Au Bui -	Aug 12 2013-Mar 28 2014
	VAN NESS AVE	FRANKLIN ST -	Proposed Excavation.	PG&E	PGE PM -	Jan 1 2020-Dec 31 2020
	FRANKLIN ST	Intersection	Proposed Excavation.	SF DPW IDC - Streets & Highways	Au Bui -	Aug 12 2013-Mar 28 2014
	FRANKLIN ST	Intersection	Proposed Excavation.	SF MTA SS - Transportation Engineering (Capital)	Cathal Hennessy -	Feb 1 2013-Dec 1 2013

Curb Ramps

Street	Specification	Direction
02ND ST : FOLSOM ST - Intersection	Required - R - Standard	NorthEast
02ND ST : FOLSOM ST - Intersection	Required - L - Standard	NorthEast
02ND ST : FOLSOM ST - Intersection	Required - L - Standard	NorthWest

"IMPROVING THE QUALITY OF LIFE IN SAN FRANCISCO" We are dedicated individuals committed to teamwork, customer service and continuous improvement in partnership with the community.

Customer Service

Teamwork

Continuous Improvement

Street	Specification	Direction
02ND ST : FOLSOM ST - Intersection	Required - R - Standard	SouthEast
02ND ST : HARRISON ST - Intersection	Required - R - Standard	NorthEast
02ND ST : HARRISON ST - Intersection	Required - L - Standard	NorthEast
02ND ST : HARRISON ST - Intersection	Required - L - Standard	NorthWest
02ND ST : HOWARD ST - Intersection	Required - R - Standard	NorthEast
02ND ST : HOWARD ST - Intersection	Required - L - Standard	NorthEast
02ND ST : HOWARD ST - Intersection	Required - L - Standard	NorthWest
02ND ST : HOWARD ST - Intersection	Required - R - Standard	SouthEast
02ND ST : HOWARD ST - Intersection	Required - L - Standard	SouthEast
02ND ST : HOWARD ST - Intersection	Required - R - Standard	SouthWest
02ND ST : MISSION ST - Intersection	Required - L - Standard	NorthEast
02ND ST : MISSION ST - Intersection	Required - R - Standard	SouthWest
FILBERT ST : FRANKLIN ST - Intersection	Required - L - Standard	NorthEast
FILBERT ST : FRANKLIN ST - Intersection	Required - R - Standard	SouthEast
FILBERT ST : FRANKLIN ST - Intersection	Required - L - Standard	SouthEast
FILBERT ST : FRANKLIN ST - Intersection	Required - R - Standard	SouthWest
FRANKLIN ST : GREEN ST - Intersection	Required - L - Standard	NorthEast
FRANKLIN ST : GREEN ST - Intersection	Required - R - Standard	SouthEast
FRANKLIN ST : GREEN ST - Intersection	Required - L - Standard	SouthEast
FRANKLIN ST : GREEN ST - Intersection	Required - R - Standard	SouthWest
FRANKLIN ST : PACIFIC AVE - Intersection	Required - R - Standard	NorthEast
FRANKLIN ST : PACIFIC AVE - Intersection	Required - L - Standard	NorthEast
FRANKLIN ST : PACIFIC AVE - Intersection	Required - L - Standard	NorthWest
FRANKLIN ST : PACIFIC AVE - Intersection	Required - R - Standard	SouthEast
FRANKLIN ST : UNION ST - Intersection	Required - L - Standard	NorthEast
FRANKLIN ST : UNION ST - Intersection	Required - R - Standard	SouthEast
FRANKLIN ST : UNION ST - Intersection	Required - L - Standard	SouthEast
FRANKLIN ST : UNION ST - Intersection	Required - R - Standard	SouthWest
FRANKLIN ST : WASHINGTON ST - Intersection	Required - R - Standard	SouthWest



Department of Public Works
Bureau of Street-Use and Mapping
1155 Market St, 3rd floor
San Francisco, CA 94103

13EXC-3421

Request to Excavate a Moratorium Street

For more information about this permit, please call Bureau of Street-Use & Mapping @ 415 554 5810.

Applicant: Bay Area Lightworks **Received Date:** Jun 28 2013 10:26AM
Contact Person: Bay Area Lightworks
Contact Phone:(415) 725-8838 **Contact Email:**hlee@bayarealightworks.com
Method: Open Cut: Sawcut

Purpose:

Reason: Place Conduit

Description: VAN NESS CORRIDORS - FRANKLIN ST. PROJECT (Part 2) (Contract No. 1900J) (Work locations: Franklin St. between Clay St. to Lombard St. and 02nd St. between Market St. to Bryant St.)

Approved

Denied

WASHINGTON ST: VAN NESS AVE FRANKLIN ST (13433000)

Asphalt Square Footage: 0

Concrete Square Footage: 30

Moratorium Start Date: 4/30/2012

Moratorium End Date: 4/30/2017

Date Service Requested: 8/5/2013

Property Owner Name:

Property Owner Phone:

Recommended By:

Recommended By:


Approved By:

Permit Coordinator

Division Manager
(or designee)

Bureau Manager
(or designee)

No Diagram submitted



SFMTA

Municipal Transportation Agency

RECEIVED
BUREAU OF STREET USE & MAPPING

DEC 21 2012

MEMORANDUM

DEPT OF PUBLIC WORKS

TO: Rene Lopez
Bureau of Street Use and Mapping
875 Stevenson Street, Room 460

FROM: Celine X. Leung *[Signature]*
Assistant Engineer

DATE: 12/18/2012

SUBJECT: Surface-Mounted Facility Submittal Package for Signal Controller Cabinet Installation at **Washington Street** between **Franklin Street** and **Van Ness Avenue** (near the intersection of Franklin Street and Washington Street)
(DPW Contract No. 1900J – Van Ness Corridors Project - Franklin Street)

OK
PML
NEEDS COPY OF 5 YR. PLAN
7/2/13

Please find enclosed our submittal package for the proposed installation of a surface-mounted facility (signal controller cabinet) at **Washington Street** between **Franklin Street** and **Van Ness Avenue** (near the intersection of Franklin Street and Washington Street). This intersection is included as part of Van Ness Corridors Project - Franklin Street and the construction is proposed to begin around March 2013.

The required public notices will be posted after we receive your written approval regarding the proposed SMF location.

If you have any questions, I can be reached at 701-4558.

Attachments:

- Pre-Site Visit Checklist (Exhibit A of DPW Order No. 175,566)
- Copy of SFMTA's Five Year Plan
- Cabinet and Foundation Specifications
- Detailed Drawing of Proposed Controller Location
- Photographs of Proposed Controller Location
- Copy of Proposed Public Notice




EXHIBIT A
PRE-SITE VISIT CHECKLIST

City and County of San Francisco

Department of Public Works

Bureau of Street-use and Mapping



Surface-Mounted Facility
Pre-Site visit Checklist

Applicant Name: SFMTA Transportation Engineering ADDRESS: 1 South Van Ness Ave., 7th Floor, SF, CA 94102-5417

Contact Name: Celine X. Leung TEL. NO.: (415) 701 - 4558 FAX: (415) 701-4737

Date: 12/18/2012 Proposed Location: Washington Street between Franklin Street and Van Ness Avenue

- 1. Five-year plan or letter indicating no additional work is planned for the next five years is on file.
- 2. Verification that cabinet size is consistent with the plans on file.
- 3. Verification of attempts to place Surface-Mounted Facility on private property (at least 3 locations).
Please attach the following:
 - a. Copy of letter mailed to property owners
 - b. Copy of mailing list
 - c. Statement verifying date of mailing
 - d. Copy of responses from property owners
 - e. Verification of attempt to enter into an agreement with any interested property owners

- 4. Verification of attempts to place Surface-Mounted Facility underground.
- 5. Verification of attempts to collocate the Surface-Mounted Facility.
- 6. Verification of special requirements that limit the possible locations for the Surface-Mounted Facility.
- 7. Verification that proposed locations conforms to the placement guidelines.
- 8. Verification that an existing Surface-Mounted Facility could/could not be removed.

ITEM NOS. _____ not required.

Request for site visit is accepted AND Site visit is scheduled
for: _____, 2013 with: Celine X. Leung Tel. No.: (415) 701-4558

- Request for site visit is denied
- Site visit not required because:

- Proposed location for the new traffic signal controller cabinet is o.k.

Reviewed By Rene Lopez Tel. No.: (415) 554-6201

VERIFICATION STATEMENTS OF PRE-SITE VISIT CHECKLIST (EXHIBIT A)

1. STATEMENT REGARDING 5-YEAR PLAN

See attached copy of SFMTA's Five Year Plan.

2. STATEMENT REGARDING CABINET SIZE

Attached are the specifications for the traffic signal controller cabinet and foundation.

3. STATEMENT REGARDING ATTEMPTS TO PLACE SURFACE-MOUNTED FACILITY ON PRIVATE PROPERTY

Because of the purpose, function and special requirements of signal controllers, their placement is critical to public safety and is limited to the portion of sidewalk as close to the intersection as practical, such that the controller is curbside with a direct line of sight to as much of the intersection, signal indications and vehicle and pedestrian traffic as possible. For such reasons, signal controller cabinets cannot be placed on private property away from the roadway and they must be fully accessible at all times.

4. STATEMENT REGARDING ATTEMPTS TO PLACE SURFACE-MOUNTED FACILITY UNDERGROUND

Because of the purpose, function and special requirements of signal controllers, their placement is critical to public safety and is limited to the portion of sidewalk as close to the intersection as practical, such that the controller is curbside with a direct line of sight to as much of the intersection, signal indications and vehicle and pedestrian traffic as possible. For such reasons, signal controller cabinets cannot be placed underground where a direct line of sight is not available.

5. STATEMENT REGARDING ATTEMPTS TO COLLOCATE THE SURFACE-MOUNTED FACILITY

There are no other surface-mounted facilities at this intersection that the controller can be collocated with.

6. STATEMENT REGARDING SPECIAL REQUIREMENTS THAT LIMIT THE POSSIBLE LOCATIONS FOR THE SURFACE-MOUNTED FACILITY

Because of the purpose, function and special requirements of signal controllers, their placement is critical to public safety and is limited to the portion of sidewalk as close to the intersection as practical, such that the controller is curbside with a direct line of sight to as much of the intersection, signal indications and vehicle and pedestrian traffic as possible. For such reasons, signal controller cabinets cannot be placed underground or on private property away from the roadway.

SMF Submittal Package

For Washington Street between Franklin Street and Van Ness Avenue

12/18/2012

7. STATEMENT REGARDING CONFORMANCE TO PLACEMENT GUIDELINES

The suggested location for the proposed facility is in accordance with DPW's surface-mounted facility placement guidelines, Exhibit B of DPW Order No. 175,566.

8. STATEMENT REGARDING REMOVAL OF EXISTING SURFACE-MOUNTED FACILITY


This is a signalized intersection where the old existing controller cabinet is being replaced with a new controller cabinet.

STREETNAME	FROM	UTILITY	START DATE	PROJECT NAME	DAYS
FRANKLIN ST	PETER YORKE WAY \ POST ST intersection	SEWER	1/1/2012	N/A	20
		DPT	2/1/2013	SFGO Franklin and 2nd st Fiber	303
FRANKLIN ST	PETER YORKE WAY \ POST ST to DANIEL BURNHAM CT (1300 - 1349)	DPT	2/1/2013	SFGO Franklin and 2nd st Fiber	303
FRANKLIN ST	DANIEL BURNHAM CT intersection	DPT	2/1/2013	SFGO Franklin and 2nd st Fiber	303
FRANKLIN ST	DANIEL BURNHAM CT to SUTTER ST (1332 - 1399)	DPT	2/1/2013	SFGO Franklin and 2nd st Fiber	303
FRANKLIN ST	SUTTER ST intersection	DPT	2/1/2013	SFGO Franklin and 2nd st Fiber	303
FRANKLIN ST	SUTTER ST to FERN ST (1400 - 1436)	DPT	2/1/2013	SFGO Franklin and 2nd st Fiber	303
FRANKLIN ST	FERN ST intersection	DPT	2/1/2013	SFGO Franklin and 2nd st Fiber	303
FRANKLIN ST	FERN ST to BUSH ST (1435 - 1499)	DPT	2/1/2013	SFGO Franklin and 2nd st Fiber	303
FRANKLIN ST	BUSH ST intersection	DPT	2/1/2013	SFGO Franklin and 2nd st Fiber	303
FRANKLIN ST	BUSH ST to AUSTIN ST (1500 - 1532)	DPT	2/1/2013	SFGO Franklin and 2nd st Fiber	303
FRANKLIN ST	AUSTIN ST intersection	DPT	2/1/2013	SFGO Franklin and 2nd st Fiber	303
FRANKLIN ST	AUSTIN ST to PINE ST (1531 - 1599)	DPT	2/1/2013	SFGO Franklin and 2nd st Fiber	303
FRANKLIN ST	PINE ST intersection	DPT	2/1/2013	SFGO Franklin and 2nd st Fiber	303
		SFWD	8/1/2013	WD-2689	304
FRANKLIN ST	PINE ST to CALIFORNIA ST (1600 - 1699)	DPT	2/1/2013	SFGO Franklin and 2nd st Fiber	303
		SFWD	8/1/2013	WD-2689	304
FRANKLIN ST	CALIFORNIA ST intersection	DPT	2/1/2013	SFGO Franklin and 2nd st Fiber	303
		SFWD	8/1/2013	WD-2689	304
FRANKLIN ST	CALIFORNIA ST to SACRAMENTO ST (1700 - 1799)	DPT	2/1/2013	SFGO Franklin and 2nd st Fiber	303
		PGE	5/13/2013	30426037	25
		SFWD	8/1/2013	WD-2689	304
FRANKLIN ST	SACRAMENTO ST intersection	DPT	2/1/2013	SFGO Franklin and 2nd st Fiber	303
		SFWD	8/1/2013	WD-2689	304
FRANKLIN ST	SACRAMENTO ST to CLAY ST (1800 - 1899)	DPT	2/1/2013	SFGO Franklin and 2nd st Fiber	303
		SFWD	8/1/2013	WD-2689	304
FRANKLIN ST	CLAY ST intersection	DPT	2/1/2013	SFGO Franklin and 2nd st Fiber	303
		SFWD	8/1/2013	WD-2689	304
FRANKLIN ST	CLAY ST to WASHINGTON ST (1900 - 1999)	DPT	2/1/2013	SFGO Franklin and 2nd st Fiber	303
		SFWD	8/1/2013	WD-2689	304
FRANKLIN ST	WASHINGTON ST intersection	DPT	2/1/2013	SFGO Franklin and 2nd st Fiber	303
		SFWD	8/1/2013	WD-2689	304
		SFWD	11/1/2018	18-002	304
FRANKLIN ST	WASHINGTON ST to JACKSON ST (2000 - 2099)	DPT	2/1/2013	SFGO Franklin and 2nd st Fiber	303
		SFWD	8/1/2013	WD-2689	304
FRANKLIN ST	JACKSON ST intersection	DPT	2/1/2013	SFGO Franklin and 2nd st Fiber	303
		SFWD	8/1/2013	WD-2689	304
FRANKLIN ST	JACKSON ST to PACIFIC AVE (2100 - 2199)	DPT	2/1/2013	SFGO Franklin and 2nd st Fiber	303
		SFWD	8/1/2013	WD-2689	304
FRANKLIN ST	PACIFIC AVE intersection	DPT	2/1/2013	SFGO Franklin and 2nd st Fiber	303
		SFWD	8/1/2013	WD-2689	304
FRANKLIN ST	PACIFIC AVE to BROADWAY (2200 - 2299)	DPT	2/1/2013	SFGO Franklin and 2nd st Fiber	303
		SFWD	8/1/2013	WD-2689	304
FRANKLIN ST	BROADWAY intersection	DPT	2/1/2013	SFGO Franklin and 2nd st Fiber	303
		SFWD	8/1/2013	WD-2689	304
FRANKLIN ST	BROADWAY to VALLEJO ST (2300 - 2399)	DPT	2/1/2013	SFGO Franklin and 2nd st Fiber	303

WRONG LOCATION

WASHINGTON ST. BET. FRANKLIN ST. TO VANNESS AVE.

DIMENSIONS FOR M-SF CONTROLLER CABINET AND FOUNDATION



M-SF CONTROLLER CABINET: 36" W x 17" D x 60" H
CONCRETE FOUNDATION: 38" W x 19" D x 2" H (portion above ground)
TOTAL HEIGHT (including cabinet and concrete foundation): 62" H

NO.	DATE	DESCRIPTION	BY	DATE

INDEPENDENT INFORMATION
 A FILE NO. OF DRAWING



INFRASTRUCTURE DIVISION
 DEPARTMENT OF PUBLIC WORKS
 CITY AND COUNTY OF SAN FRANCISCO



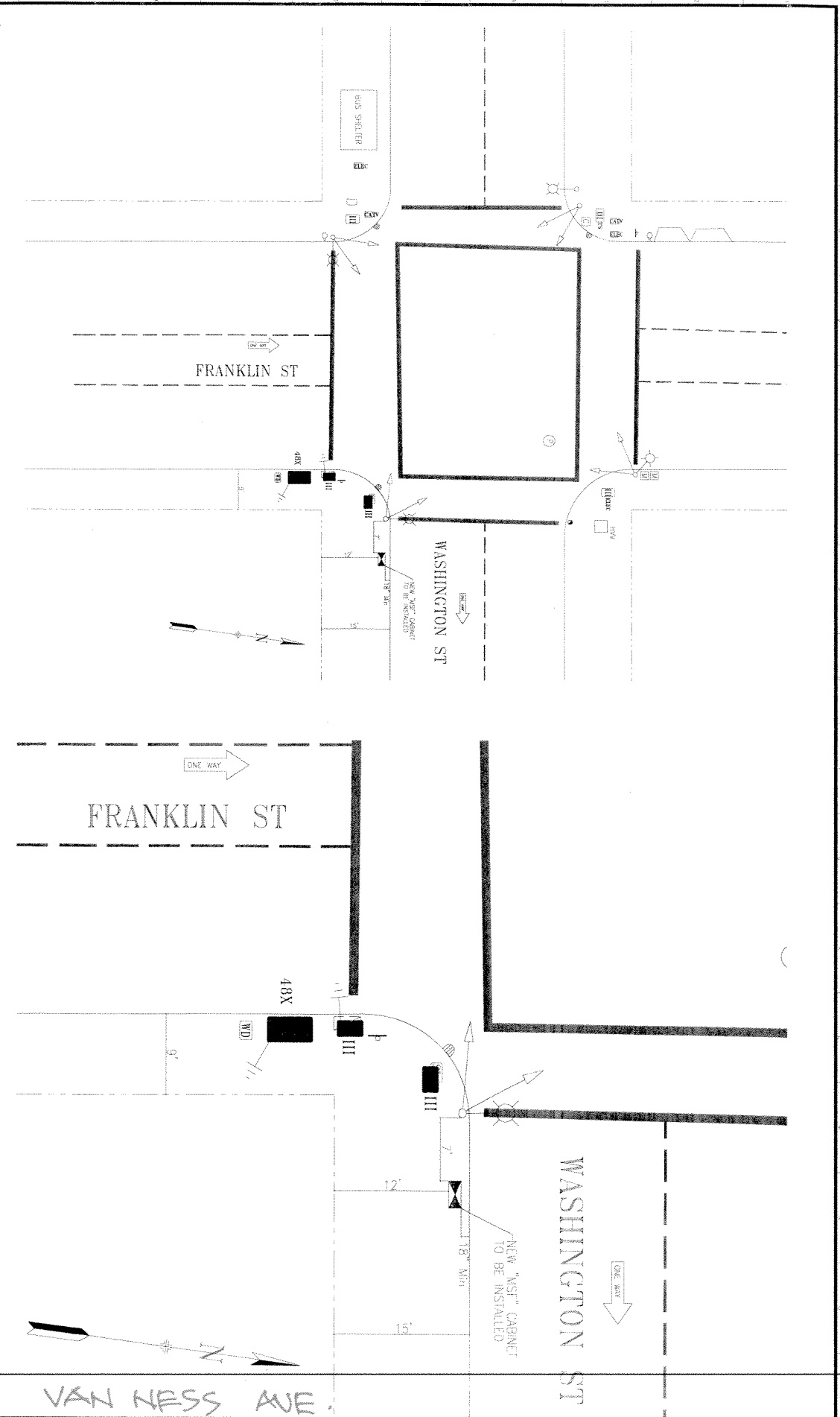
DESIGNED	DATE

APPROVED	DATE

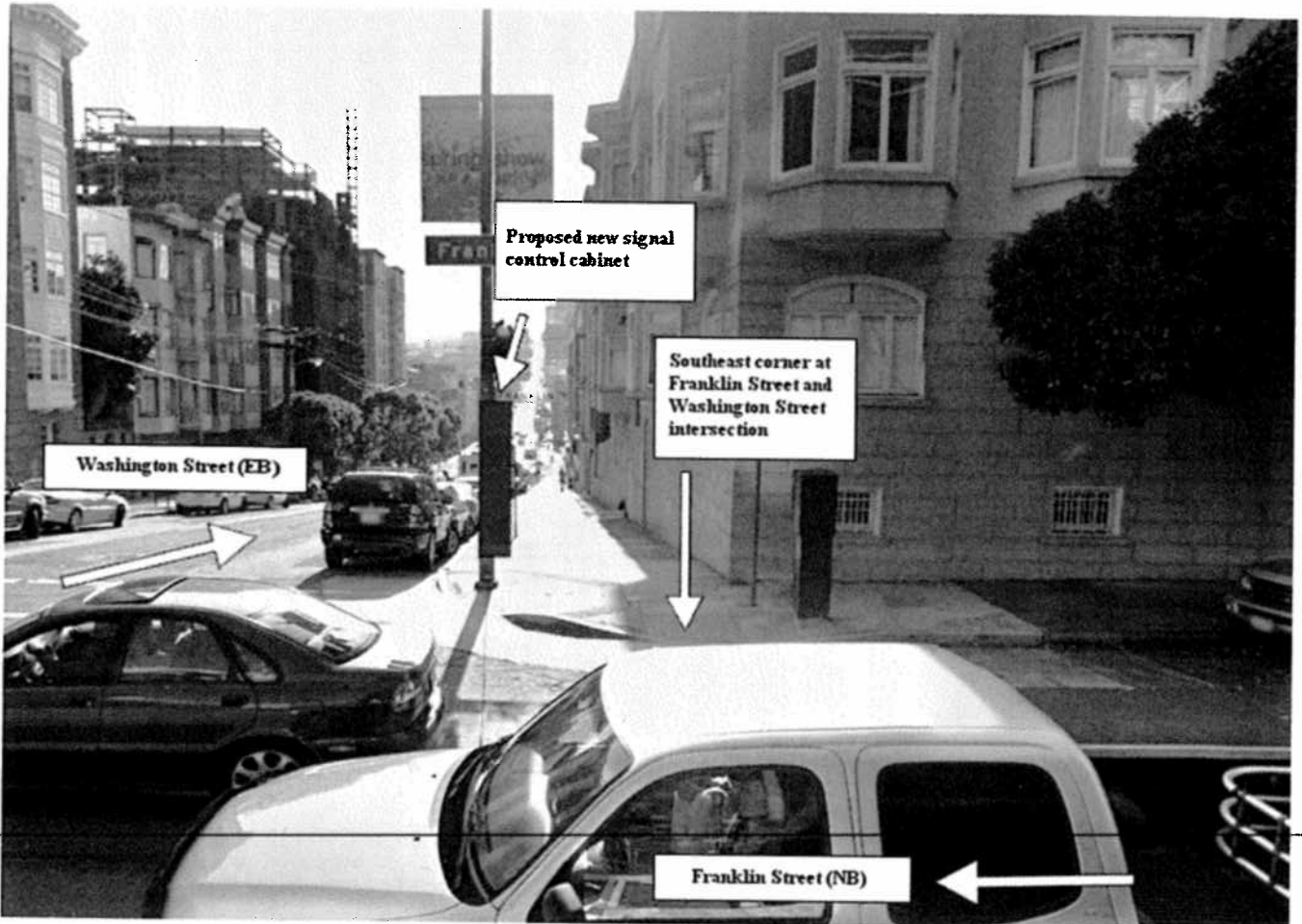

SHEET	OF SHEETS

VAN NESS CORRIDORS PROJECT
 FRANKLIN STREET

DATE	BY



PICTURES OF PROPOSED SMF INSTALLATION NEAR THE INTERSECTION OF FRANKLIN STREET AND WASHINGTON STREET



San Francisco Municipal Transportation Agency
One South Van Ness Avenue, 7th Floor
San Francisco, CA 94103-5417

IMPORTANT NOTICE CONCERNING YOUR RIGHTS

TBD

Dear San Francisco Resident:

The San Francisco Municipal Transportation (SFMTA) Agency has filed an application with the San Francisco Department of Public Works (DPW) for a permit to remove an old traffic signal cabinet at **Franklin Street and Washington Street**, and replace it with a new traffic signal cabinet on the southeast corner. A photograph of the Surface Mounted Facility (SMF) and the specifications for the SMF are shown below.

This replacement traffic signal cabinet is required to house the signal controller and other equipment essential to control and monitor the traffic signals. The proposed location is the optimal location as it provides a direct line of sight to the intersection, signal indications, vehicle and pedestrian traffic.

Objections to the installation of the SMF at any of the proposed locations must be submitted in writing via e-mail to smf@sfdpw.org, by mail to the **Department of Public Works, Bureau of Street Use and Mapping, 875 Stevenson Street, Room 460, San Francisco, CA 94103-0942**, or by fax to **(415) 554-6161**. You have 20 days from the date of this notice to send written notice of your objection to DPW. DPW will not consider any objection unless it is made within this 20-day period.

If you submit an objection, DPW may convene a hearing to determine whether the permit for placement of the SMF should be issued. DPW will commence any such hearing within 40 days after the receipt of any objections. You will have the opportunity to express your concerns about the SMF at the hearing should you choose to attend.


Thank you,

Celine X. Leung
San Francisco Municipal Transportation Agency
One South Van Ness Avenue, 7th Floor
San Francisco, CA 94103-5417
(415) 701-4558

Controller cabinet: 36"W x 60"H x 17"D
Concrete foundation: 38" W x 2" H x 19"D
Total Height (cabinet & foundation): 62"



MSF Cabinet



San Francisco Municipal Transportation Agency
One South Van Ness Avenue, 7th Floor
San Francisco, CA 94103-5417

IMPORTANT NOTICE CONCERNING YOUR RIGHTS

February 5, 2013

Dear San Francisco Resident:

The San Francisco Municipal Transportation (SFMTA) Agency has filed an application with the San Francisco Department of Public Works (DPW) for a permit to remove an old traffic signal cabinet at **Franklin Street and Washington Street**, and replace it with a new traffic signal cabinet on the southeast corner. A photograph of the Surface Mounted Facility (SMF) and the specifications for the SMF are shown below.

This replacement traffic signal cabinet is required to house the signal controller and other equipment essential to control and monitor the traffic signals. The proposed location is the optimal location as it provides a direct line of sight to the intersection, signal indications, vehicle and pedestrian traffic.

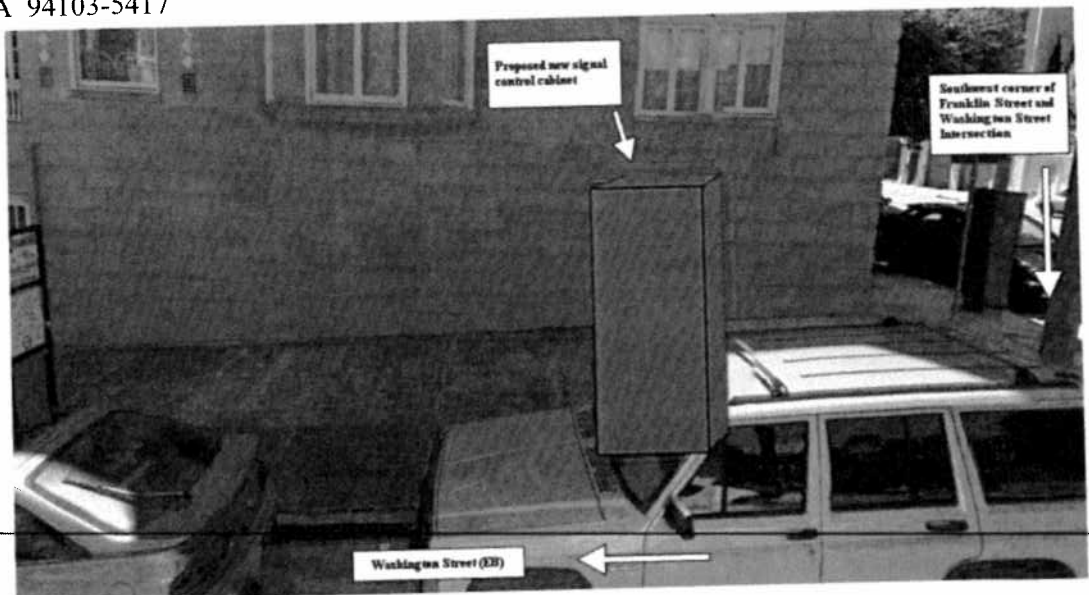
Objections to the installation of the SMF at any of the proposed locations must be submitted in writing via e-mail to smf@sfdpw.org, by mail to the **Department of Public Works, Bureau of Street Use and Mapping, 1155 Market Street, 3rd Floor, San Francisco, CA 94103**, or by fax to **(415) 554-6161**. You have 20 calendar days from the date of this notice to send written notice of your objection to DPW. DPW will not consider any objection unless it is made within this 20-day period.

If you submit an objection, DPW may convene a hearing to determine whether the permit for placement of the SMF should be issued. DPW will commence any such hearing within 40 days after the receipt of any objections. You will have the opportunity to express your concerns about the SMF at the hearing should you choose to attend.

Thank you,

Celine X. Leung
San Francisco Municipal Transportation Agency
One South Van Ness Avenue, 7th Floor
San Francisco, CA 94103-5417
(415) 701-4558

Controller cabinet: 36"W x 60"H x 17"D
Concrete foundation: 38" W x 2" H x 19"D
Total Height (cabinet & foundation): 62"





(415) 554-5810
FAX (415) 554-6161
<http://www.sfdpw.org>

Department of Public Works
Bureau of Street-Use and Mapping
1155 Market St, 3rd Floor
San Francisco, CA 94103

13SMF-0222

Surface Mounted Facility Permit

Address : WASHINGTON ST: VAN
NESS AVE to FRANKLIN ST (1800
- 1899)

Cost: \$150.00

Block: Lot: Zip:

Permittee

Name: San Francisco Municipal Transportation Agency
Address: One South Van Ness Avenue, 07th Floor San Francisco, CA 94103
Contact: Celine Leung **Phone:** (415) 701-4558

Permit FrontPage Conditions	Note: Your application is approved, as submitted, with no additional requirements. You may apply for an excavation permit. (Location: Franklin St./ Washington St.)
------------------------------------	---

The undersigned Permittee hereby agrees to comply with all requirements and conditions noted on this permit

Approved Date : 07/02/2013

Applicant/Permittee Date

Printed : 7/9/2014 10:24:28 AM Plan Checker Rene Lopez

"IMPROVING THE QUALITY OF LIFE IN SAN FRANCISCO" We are dedicated individuals committed to teamwork, customer service and continuous improvement in partnership with the community.

Customer Service

Teamwork

Continuous Improvement

Permit Addresses

13SMF-0222

*RW = RockWheel, SMC = Surface Mounted Cabinets, S/W = Sidewalk Work, DB = Directional Boring,
BP= Reinforced Concrete Bus Pad, UB = Reinforced Concrete for Utility Pull Boxes and Curb Ramps

Number of blocks: 1 Total repair size:0 sqft Total Streetspace: Total Sidewalk: sqft

ID	Street Name	From St	To St	Sides	*Other	Asphalt	Concrete	Street Space Feet	Sidewalk Feet
1	WASHINGTON ST	VAN NESS AVE	FRANKLIN ST	South	RW : False SMC : False S/W Only : False DB: False BP: False UB: False	0	0		
Total						0	0		

Exceptions

13SMF-0222

Street Name	From St	To St	Message	Job	Contact	Dates
WASHINGTON ST						
	VAN NESS AVE	FRANKLIN ST -	Conflict with existing Street Use Permit.	12B-0045	Refer to Agent - Refer to Agent	
	VAN NESS AVE	FRANKLIN ST -	Conflict with existing Street Use Permit.	12B-0071	Refer to Agent - Refer to Agent	
	VAN NESS AVE	FRANKLIN ST -	Please see special paving requirements for Moratorium Streets.	BSSR		Apr 30 2012-Apr 30 2017
	VAN NESS AVE	FRANKLIN ST -	Proposed Excavation.	PG&E	PGE PM -	Jan 1 2020-Dec 31 2020

No Diagram submitted



14EXC-3487

Utility Excavation Permit

Address : Multiple Locations

Cost: \$4,087.80

Block: Lot: Zip:

Pursuant to Article 2.4 of the Public Works Code in conjunction to DPW Order 178,940 permission, revocable at the will of the Director of Public Works, to excavate and restore the public right-of-way is granted to Permittee.

Bay Area Lightworks

Name: Bay Area Lightworks

Address: 1460 Yosemite Ave. San Francisco, CA 94124

Contact: Lindy Galimba

Phone: 415-822-2336

Conditions

====>Due to the coordinated planned paving schedule on Franklin St. from Clay St. to Lombard St., the full restoration requirements per the excavation code (full lane width restoration) will not be required. Bay Area Lightworks will be allowed to do the standard restoration (place concrete base and hot asphalt concrete flush to the wearing surface) for the size of the excavation (T-trench) only. In-lieu paving payment cost will not be required since this project was coordinated with the paving program.

====>In the review of the plans for excavation, the restoration requirements on 02nd St. from Market St. to Bryant St. shall be to mill and fill all affected lane(s) for the entire length of the blocks. The paving requirements (mill and fill) for all the street segments along 02nd St. from Market St. to Bryant St. will continue thru all the affected intersections maintaining the same width of the paving except for the intersection of 02nd St. and Howard St.. Also, the standard restoration (T-trench) requirement is applicable to all street segments if the trench width of the excavation is greater than 18 inches. (Note: When the excavation deviate from the approved plans, additional restoration requirements are necessary. BSM/DPW will re-evaluate the deviation from the plans and re-establish the restoration requirements.)
[Note: This permit must be coordinated with Permit No. 13EXC-1895 (Van Ness Corridors - Franklin Street Project (Part 1)).

This permit is an extension for Permit No. 13EXC-3421. (06/11/2014)

EmergencyConfirmationNumber

24 Hour / 7 Day Contact: JIM LAU #415-760-9243

Service Address/Project: VAN NESS CORRIDORS - FRANKLIN ST. PROJECT
(Part 2) (Contract No. 1900J) (Work locations: Franklin St. between Clay St. to Lombard St. and 02nd St. between Market St. to Bryant St.)

Start Date 6/20/2014

Permit expires on: 08/19/2014

Purpose Electric

Purpose Traffic Signal

Excavation Reason Place Conduit

Excavation Reason Description Place new electrical conduit and install new traffic signal controller cabinets on various locations for new traffic signal

Method: Open Cut: Sawcut

TrackingNumber1

TrackingNumber2

Project Size 9506

Inspection

The undersigned Permittee hereby agrees to comply with all requirements and conditions noted on this permit

Approved Date : 06/11/2014

When drilling/excavating in sidewalk area, entire flag(s) must be replaced.

Applicant/Permittee

Date

Distribution:
Inside BSM: Utility Inspection

Printed : 7/11/2014 11:39:33 AM Plan Checker

Rene Lopez

STREET EXCAVATION REQUIREMENTS:

1. The permittee shall call Underground Service Alert (U.S.A.), telephone number 1-800-227-2600, 48 hours prior to any excavation.
2. All work including sidewalk and pavement cutting and removal, lagging, excavation, backfill, and sidewalk and pavement restoration shall be done by a licensed paving contractor and in accordance with the requirements of the Standard Specifications of the Bureau of Engineering, Department of Public Works, July 1986 Edition and Department of Public Works Order Nos. 176,707, copy attached.
3.
 - a. DPW Order 181,305, dated 6/17/13, Reinforced Concrete Bus pads, shall be constructed in accordance with SFPDW Standard Plan, File No. 96,607 and SFPDW Standard Specification Section 210 except that the concrete bus pad shall have a minimum compressive strength of 5,000 psi. Concrete bus pads shall be constructed at a minimum thickness of 10 to 12 inches and shall be approximately 10-foot wide.
 - b. DPW Order 181,306 dated 9/26/13, Reinforced concrete sidewalk, shall be constructed in accordance with the SFPDW Standard Plan File No. 96,608 and SFPDW Standard Specification Section 204 with #3 steel reinforced bars at mid-depth of the concrete sidewalk slab.
4. Sidewalk and pavement restoration shall include the replacement of traffic lane and crosswalk striping, parking stall markings, and curb painting that might have been obliterated during street excavation. The permittee shall perform their work under on the following options:
 - a. Have the City forces do the striping and painting work at the permittee's expense. The permittee shall make a deposit with the Department of Parking & Traffic for this purpose in an amount estimated by the Municipal Transportation Agency (MTA) 7th Floor 1 South Van Ness Ave telephone 701-4500, and notify the MTA at least 48 hours in advance of the time the work is to be done.
 - b. Perform the work themselves following instructions available at the Department of Parking & Traffic.
5. The permittee shall submit a non-refundable fee to Bureau of Street-Use and Mapping to pay for City Inspection of the backfill and pavement restoration. At least 48 hours in advance, the permittee shall make arrangements with the Street Improvement Section Inspectors, 554-7149, for an inspection schedule.
6. The permittee shall file and maintain an excavation bond in the sum of \$25,000.00 with the Department of Public Works, to guarantee the maintenance of the pavement in the excavation area for a period of 3 years following the completion of the backfill and pavement restoration pursuant to Article 2.4.40 of the Public Works Code.
7. The permittee shall conduct construction operations in accordance with the requirements of Article 11 of the Traffic Code. The permittee shall contact the MTA 7th Floor 1 South Van Ness Ave telephone 701-4500, for specific restrictions before starting work.
8. The permittee shall obtain the required permits, if any, from regulating agencies of the State of California.
9. The permittee shall verify the locations of any City or public service utility company facilities that may be affected by the work authorized by this permit and shall assume all responsibility for any damage to such facilities. The permittee shall make satisfactory arrangements and payments for any necessary temporary relocation of City or public utility company facilities.
10. The permittee shall pay the required fee for sewer installation permit at the Plumbing Inspection Division, Department of Building Inspection, 1660 Mission Street and arrange for inspection of this work, telephone 558-6054.
11. Concrete form work, planting of trees and pouring of sidewalk and/or curb shall not be performed prior to obtaining a permit from Bureau of Urban Forestry (BUF), telephone: 554-6700.
12. Per DPW Order 178,806, the recycling of Cobble Stones and Granit Curb shall follow as:
 - a. Cobblestones shall be clean of dirt prior to transporting. Extreme care shall be taken during the transporting the cobblestones to minimize damage before delivery to City. The cobblestones shall be neatly and securely placed on pallets so they can be moved about safely after the delivery. The Minimum size of cobblestone shall be 4 inches square (16 square inches). The cobblestones shall be delivered, including off loading, to the lower lot at the Cesar Chavez Street Yard located at 2323 Cesar Chavez Street or at alternative location directed by the Department within the City of San Francisco. Contact the Department forty-eight hours (48 hours) prior to delivery. The Department can be reached at (415) 641-2627.
 - b. Granite Curb shall be neatly and securely placed on pallets so they can be moved about safely after delivery. The Contractor shall exercise care in transporting the granite curb to minimize damage. The length limit of recyclable granite curbs shall be no less than four feet. The granite curb shall be delivered, including off loading, to the back lot at the Griffith Pump Station located at 1105 Thomas Street or at an alternative location directed by the Department within the City of San Francisco. Contact Bureau of Street and Sewer Repair (BSSR) at least forty-eight hours (48 hours) prior to delivery. BSSR can be reached at (415) 695-2087.
13. In consideration of this Permit being issued for the work described in the application, Permittee on its behalf and that of any successor or assign, and on behalf of any lessee, promises and agrees to perform all the terms of this Permit and to comply with all applicable laws, ordinances and regulations.
14. Permittee agrees on its behalf and that of any successor or assign to hold harmless, defend, and indemnify the City and County of San Francisco, including, without limitation, each of its commissions, departments, officers, agents and employees (hereinafter collectively referred to as the "City") from and against any and all losses, liabilities, expenses, claims, demands, injuries, damages, fines, penalties, costs or judgments including, without limitation, attorneys' fees and costs (collectively, "claims") of any kind allegedly arising directly or indirectly from (i) any act by, omission by, or negligence of, Permittee or its subcontractors, or the officers, agents, or employees of either, while engaged in the performance of the work authorized by this Permit, or while in or about the property subject to this Permit for any reason connected in any way whatsoever with the performance of the work authorized by this Permit, or allegedly resulting directly or indirectly from the maintenance or installation of any equipment, facilities or structures authorized under this Permit, (ii) any accident or injury to any contractor or subcontractor, or any officer, agent, or employee of either of them, while engaged in the performance of the work authorized by this Permit, or while in or about the property, for any reason connected with the performance of the work authorized by this Permit, or arising from liens or claims for services rendered or labor or materials furnished in or for the performance of the work authorized by this Permit, (iii) injuries or damages to real or personal property, good will, and persons in, upon or in any way allegedly connected with the work authorized by this Permit from any cause or claims arising at any time, and (iv) any release or discharge, or threatened release or discharge, of any hazardous material caused or allowed by Permittee in, under, on or about the property subject to this Permit or into the environment. As used herein, "hazardous material" means any substance, waste or material which, because of its quantity, concentration of physical or chemical characteristics is deemed by any federal, state, or local governmental authority to pose a present or potential hazard to human health or safety or to the environment.
15. Permittee must hold harmless, indemnify and defend the City regardless of the alleged negligence of the City or any other party, except only for claims resulting directly from the sole negligence or willful misconduct of the City. Permittee specifically acknowledges and agrees that it has an immediate and independent obligation to defend the City from any claim which actually or potentially falls within this indemnity provision, even if the allegations are or may be groundless, false or fraudulent, which obligation arises at the time such claim is tendered to Permittee by the City and continues at all times thereafter. Permittee agrees that the indemnification obligations assumed under this Permit shall survive expiration of the Permit or completion of work.
16. Permittee shall obtain and maintain through the terms of this Permit general liability, automobile liability or workers' compensation insurance as the City deems necessary to protect the City against claims for damages for personal injury, accidental death and property damage allegedly arising from any work done under this Permit. Such insurance shall in no way limit Permittee's indemnity hereunder. Certificates of insurance, in form and with insurers satisfactory to the City, evidencing all coverages above shall be furnished to the City before commencing any operations under this Permit, with complete copies of policies furnished promptly upon City request.
17. The permittee and any permitted successor or assign recognize and understand that this permit may create a possessory interest.

Special Conditions

"IMPROVING THE QUALITY OF LIFE IN SAN FRANCISCO" We are dedicated individuals committed to teamwork, customer service and continuous improvement in partnership with the community.

Customer Service

Teamwork

Continuous Improvement

Conditions

====>NOTES: Per the Public Works Excavation Code:

- 1). ' T ' trench shall be the standard restoration practice for all trenches greater than 18 inches in width. The restoration of the concrete base and pavement will be equal to 1 ft. as measured from the edge of the trench;
- 2). the minimum pavement restoration requirements (mill and fill) for trenches exceeding 25% of the length of the block shall include the restoration of all affected lanes for the entire length of the block. For streets that are not delineated by painted lanes and the width of the excavation is less than thirteen (13) feet, the pavement restoration requirements (mill and fill) shall be for the entire length of the block thirteen (13) feet in width;
- 3). for excavation in the intersection, the restoration shall be to pave all affected quadrants either with the 13 foot rule for streets without delineated traffic lanes unless it is on a Muni route and for streets with multiple delineated traffic lanes in one direction, the restoration shall be limited to the affected lane(s).

====>Per DPW sign specifications, all projects impacting the length of one (1) block face or more will require the installation of a project information sign, for the duration of the project. The project information sign should be located at either end of the project facing oncoming vehicular traffic. For larger projects that exceed five (5) blocks, the project information sign should be placed at five (5) block intervals in both directions. The signage is intended to keep the public informed of the intent of the project, project schedule, contact information and allow for updates as needed.

====>In the event that the proposed excavation is within the crosswalk and falls on the conditions of the curb ramp regulations per DPW Order No. 179,254, an evaluation of the angular returns will be conducted at each end of the affected crosswalk to determine whether the affected curb ramps are built per the current City standards. All curb ramp installation shall comply with ADA requirements.

====>If concrete street, gutter or parking strip is excavated, Bay Area Lightworks shall remove and replace the entire concrete section from construction joint to construction joint. (No new construction joint will be allowed).

====>When drilling/excavating in the sidewalk area, entire sidewalk flag(s) must be replaced to adjacent score lines.

====>Placement or installation of any utility facilities within the curb return area is prohibited per DPW Order No. 175,387.

====>The Department of Public Works approves this permit pursuant to the following special conditions, which the Department of Public Works incorporates into the permit and makes a part thereof.

SPECIAL PERMIT CONDITIONS:

1. Bay Area Lightworks shall coordinate all work with any other construction projects and events known or unforeseen such as to minimize the impact of construction project on the general public and/or event(s).
 2. Bay Area Lightworks shall also comply with Code Section 2.4.50(b)(ii) and (b)(iii), post and maintain notice(s) at the site of the excavation and deliver a written notice to each dwelling unit on the block(s) affected by the excavation at least ten (10) days prior to start of construction.
 3. Bay Area Lightworks shall comply with Code Section 2.4.55(b)(i), such that each excavation will be backfilled and compacted within 120 hours from the time the construction related to the excavation is completed, and immediately place and maintain temporary pavement (cutback) over the excavation(s).
 4. Bay Area Lightworks's work shall be in accordance to all traffic regulations per S.F. Traffic Code (The Blue Book) or with any DPT approved traffic routing plan or DPT special traffic permit.
 5. Bay Area Lightworks shall provide safe access for all pedestrians at all times. Special attention must be paid to provide ingress and egress to businesses and driveways.
 6. Bay Area Lightworks shall coordinate all work with MUNI so as to avoid disruption to MUNI services. Please call Carlos Carrillo of Muni at #567-8745 to coordinate the schedule of work.
 7. Bay Area Lightworks shall coordinate with Muni with regards to relocating bus stops if necessary for pedestrian safety. Please call Carlos Carrillo of Muni at #567-8745 for coordination.
 8. Bay Area Lightworks shall hire SF police officers (when necessary) to control traffic so as to minimize the impact of the construction on the general public.
 9. Bay Area Lightworks shall cooperate and participate in all public outreach and information including community meetings.
 10. Bay Area Lightworks shall replace any existing traffic stripings and markings that are removed or damaged by the work activity with temporary stripings and markings after the restoration of the pavement as specified on the revised Section 6.2 'Pavement Markings' of DPT's 'Blue Book'. Also, Bay Area Lightworks shall pay to DPT the cost of replacing the permanent pavement markings. For any questions, please call Conrad Magat of DPT at (415) 701-4680.
 11. Bay Area Lightworks shall restore all trenches per the Excavation Code and shall be to the satisfaction of the assigned city inspector.
 12. Bay Area Lightworks shall remove all temporary pavement markings including USA marking on both the sidewalk and street at the conclusion of the excavation.
 13. Bay Area Lightworks shall submit compaction test results done by a certified material testing laboratory as required by the excavation code prior to pavement restoration. [NOTE: Per Article 2.4 of the Public Works Code, the required compaction test shall be one (1) set of three (3) compaction tests per one (1) regular city block, or as specified by the DPW assigned inspector. Copies of the compaction test results shall be provided to the assigned DPW inspector.]
- Failure to comply with the above requirements may render this permit void and may subject Bay Area Lightworks to a fine or citation.

====>This job was originally approved under Permit No. 13EXC-3421. All previous special conditions under Permit No. 13EXC-3421 are still valid and applicable to this permit (Permit No. 14EXC-3487). (06/11/2014)

Permit Addresses

14EXC-3487

*RW = RockWheel, SMC = Surface Mounted Cabinets, S/W = Sidewalk Work, DB = Directional Boring, BP= Reinforced Concrete Bus Pad, UB = Reinforced Concrete for Utility Pull Boxes and Curb Ramps

Number of blocks: 51 Total repair size:9506 sqft Total Streetspace:0 Total Sidewalk: sqft

ID	Street Name	From St	To St	Sides	*Other	Asphalt	Concrete	Street Space Feet	Sidewalk Feet
23	02ND ST	HARRISON ST	STILLMAN ST	East	RW : False SMC : False S/W Only : False DB: False BP: False UB: False	550	30	0	
25		DOW PL	HARRISON ST	East	RW : False SMC : False S/W Only : False DB: False BP: False UB: False	550	30	0	
26		FOLSOM ST	DOW PL	East	RW : False SMC : False S/W Only : False DB: False BP: False UB: False	550	30	0	
29		CLEMENTINA ST	FOLSOM ST	East	RW : False SMC : False S/W Only : False DB: False BP: False UB: False	150	0	0	
30		TEHAMA ST	CLEMENTINA ST	East	RW : False SMC : False S/W Only : False DB: False BP: False UB: False	150	0	0	
32		HOWARD ST	TEHAMA ST	East	RW : False SMC : False S/W Only : False DB: False BP: False UB: False	160	0	0	
34		NATOMA ST	HOWARD ST	East	RW : False SMC : False S/W Only : False DB: False BP: False UB: False	350	0	0	

ID	Street Name	From St	To St	Sides	*Other	Asphalt	Concrete	Street Space Feet	Sidewalk Feet
35	02ND ST	MINNA ST	NATOMA ST	East	RW : False SMC : False S/W Only : False DB: False BP: False UB: False	350	0	0	
37		MISSION ST	MINNA ST	East	RW : False SMC : False S/W Only : False DB: False BP: False UB: False	160	30	0	
39		JESSIE ST	MISSION ST	East	RW : False SMC : False S/W Only : False DB: False BP: False UB: False	350	30	0	
40		STEVENSON ST	JESSIE ST	East	RW : False SMC : False S/W Only : False DB: False BP: False UB: False	350	30	0	
42		MARKET ST	STEVENSON ST	East	RW : False SMC : False S/W Only : False DB: False BP: False UB: False	155	30	0	
43		STILLMAN ST	BRYANT ST	East	RW : False SMC : False S/W Only : False DB: False BP: False UB: False	150	30	0	
Total						3975	240	0	
31	CLEMENTINA ST	02ND ST	Intersection	East	RW : False SMC : False S/W Only : False DB: False BP: False UB: False	150	0	0	
Total						150	0	0	
27	DOW PL	02ND ST	Intersection	East	RW : False SMC : False S/W Only : False DB: False BP: False UB: False	60	30	0	
Total						60	30	0	

ID	Street Name	From St	To St	Sides	*Other	Asphalt	Concrete	Street Space Feet	Sidewalk Feet
28	FOLSOM ST	02ND ST	Intersection	East	RW : False SMC : False S/W Only : False DB: False BP: False UB: False	65	60	0	
Total						65	60	0	
1	FRANKLIN ST	CLAY ST	WASHINGTON ST	East	RW : False SMC : False S/W Only : False DB: False BP: False UB: False	255	0	0	
3		WASHINGTON ST	JACKSON ST	East	RW : False SMC : False S/W Only : False DB: False BP: False UB: False	255	30	0	
5		JACKSON ST	PACIFIC AVE	East	RW : False SMC : False S/W Only : False DB: False BP: False UB: False	255	0	0	
7		PACIFIC AVE	BROADWAY	East	RW : False SMC : False S/W Only : False DB: False BP: False UB: False	265	30	0	
8		BROADWAY	Intersection	East	RW : False SMC : False S/W Only : False DB: False BP: False UB: False	80	0	0	
9		BROADWAY	VALLEJO ST	East	RW : False SMC : True S/W Only : False DB: False BP: False UB: False	270	30	0	
11		VALLEJO ST	GREEN ST	East	RW : False SMC : True S/W Only : False DB: False BP: False UB: False	275	30	0	

ID	Street Name	From St	To St	Sides	*Other	Asphalt	Concrete	Street Space Feet	Sidewalk Feet
13	FRANKLIN ST	GREEN ST	UNION ST	East	RW : False SMC : False S/W Only : False DB: False BP: False UB: False	275	0	0	
17		UNION ST	FILBERT ST	East	RW : False SMC : True S/W Only : False DB: False BP: False UB: False	275	30	0	
18		FILBERT ST	Intersection	East	RW : False SMC : False S/W Only : False DB: False BP: False UB: False	60	0	0	
19		FILBERT ST	GREENWICH ST	East	RW : False SMC : True S/W Only : False DB: False BP: False UB: False	275	30	0	
21		GREENWICH ST	BLACKSTONE CT	East	RW : False SMC : False S/W Only : False DB: False BP: False UB: False	148	15	0	
22		BLACKSTONE CT	LOMBARD ST	East	RW : False SMC : False S/W Only : False DB: False BP: False UB: False	148	15	0	
Total						2836	210	0	
12	GREEN ST	FRANKLIN ST	Intersection	East	RW : False SMC : False S/W Only : False DB: False BP: False UB: False	60	30	0	
Total						60	30	0	
20	GREENWICH ST	FRANKLIN ST	Intersection	East	RW : False SMC : False S/W Only : False DB: False BP: False UB: False	60	30	0	
Total						60	30	0	

ID	Street Name	From St	To St	Sides	*Other	Asphalt	Concrete	Street Space Feet	Sidewalk Feet
24	HARRISON ST	02ND ST	Intersection	East	RW : False SMC : False S/W Only : False DB: False BP: False UB: False	80	0	0	
Total						80	0	0	
33	HOWARD ST	02ND ST	Intersection	East	RW : False SMC : False S/W Only : False DB: False BP: False UB: False	60	30	0	
Total						60	30	0	
4	JACKSON ST	FRANKLIN ST	Intersection	East	RW : False SMC : False S/W Only : False DB: False BP: False UB: False	60	60	0	
51		VAN NESS AVE	FRANKLIN ST	South	RW : False SMC : True S/W Only : True DB: False BP: False UB: False	0	30	0	
Total						60	90	0	
41	JESSIE ST	02ND ST	Intersection	East	RW : False SMC : False S/W Only : False DB: False BP: False UB: False	60	30	0	
Total						60	30	0	
47	LOMBARD ST	FRANKLIN ST	Intersection	South	RW : False SMC : False S/W Only : False DB: False BP: False UB: False	30	30	0	
Total						30	30	0	
44	MINNA ST	02ND ST	Intersection	East	RW : False SMC : False S/W Only : False DB: False BP: False UB: False	60	0	0	
Total						60	0	0	

ID	Street Name	From St	To St	Sides	*Other	Asphalt	Concrete	Street Space Feet	Sidewalk Feet
38	MISSION ST	02ND ST	Intersection	East	RW : False SMC : False S/W Only : False DB: False BP: False UB: False	60	60	0	
Total						60	60	0	
36	NATOMA ST	02ND ST	Intersection	East	RW : False SMC : False S/W Only : False DB: False BP: False UB: False	60	0	0	
Total						60	0	0	
6	PACIFIC AVE	FRANKLIN ST	Intersection	East	RW : False SMC : False S/W Only : False DB: False BP: False UB: False	60	60	0	
50		VAN NESS AVE	FRANKLIN ST	North	RW : False SMC : True S/W Only : True DB: False BP: False UB: False	0	30	0	
Total						60	90	0	
48	STEVENSON ST	02ND ST	Intersection	East	RW : False SMC : False S/W Only : False DB: False BP: False UB: False	60	0	0	
Total						60	0	0	
46	STILLMAN ST	02ND ST	Intersection	East	RW : False SMC : False S/W Only : False DB: False BP: False UB: False	60	0	0	
Total						60	0	0	
45	TEHAMA ST	02ND ST	Intersection	East	RW : False SMC : False S/W Only : False DB: False BP: False UB: False	60	0	0	
Total						60	0	0	

ID	Street Name	From St	To St	Sides	*Other	Asphalt	Concrete	Street Space Feet	Sidewalk Feet
14	UNION ST	FRANKLIN ST	Intersection	Both	RW : False SMC : False S/W Only : False DB: False BP: False UB: False	130	200	0	
15		VAN NESS AVE	FRANKLIN ST	South	RW : False SMC : True S/W Only : False DB: False BP: False UB: False	30	30	0	
16		FRANKLIN ST	GOUGH ST	South	RW : False SMC : True S/W Only : False DB: False BP: False UB: False	30	30	0	
Total						190	260	0	
10	VALLEJO ST	FRANKLIN ST	Intersection	East	RW : False SMC : False S/W Only : False DB: False BP: False UB: False	60	0	0	
Total						60	0	0	
2	WASHINGTON ST	FRANKLIN ST	Intersection	East	RW : False SMC : False S/W Only : False DB: False BP: False UB: False	60	60	0	
49		VAN NESS AVE	FRANKLIN ST	South	RW : False SMC : True S/W Only : True DB: False BP: False UB: False	0	30	0	
Total						60	90	0	

Exceptions

14EXC-3487

Street Name	From St	To St	Message	Job	Contact	Dates
02ND ST						
	MARKET ST	STEVENSON ST -	Conflict with existing Street Use Permit.	12ECN-1000	800-743-5000 - 800-743-5000	Sep 26 2012-
	CLEMENTINA ST	FOLSOM ST -	Conflict with existing Street Use Permit.	12ECN-1003	Refer to Agent - Refer to Agent	Oct 3 2012-
	HOWARD ST	Intersection	Conflict with existing Street Use Permit.	12ECN-1003	Refer to Agent - Refer to Agent	Oct 3 2012-
	HOWARD ST	TEHAMA ST -	Conflict with existing Street Use Permit.	12ECN-1003	Refer to Agent - Refer to Agent	Oct 3 2012-
	TEHAMA ST	CLEMENTINA ST -	Conflict with existing Street Use Permit.	12ECN-1003	Refer to Agent - Refer to Agent	Oct 3 2012-
	STEVENSON ST	JESSIE ST -	Conflict with existing Street Use Permit.	12ECN-1115	800-743-5000 - 800-743-5000	Nov 8 2012-
	HOWARD ST	TEHAMA ST -	Conflict with existing Street Use Permit.	12MSE-0430	(415) 551-7884 - (415) 551-7884	
	FOLSOM ST	Intersection	Conflict with existing Street Use Permit.	12TS-0030	Jana Lord 510-446-7234 - Jana Lord 510-446-7234	
	HOWARD ST	Intersection	Conflict with existing Street Use Permit.	13B-0097	Refer to Agent - Refer to Agent	Aug 21 2013-Aug 21 2014
	MINNA ST	NATOMA ST -	Conflict with existing Street Use Permit.	13B-0097	Refer to Agent - Refer to Agent	Aug 21 2013-Aug 21 2014
	MISSION ST	Intersection	Conflict with existing Street Use Permit.	13B-0097	Refer to Agent - Refer to Agent	Aug 21 2013-Aug 21 2014
	MISSION ST	MINNA ST -	Conflict with existing Street Use Permit.	13B-0097	Refer to Agent - Refer to Agent	Aug 21 2013-Aug 21 2014
	NATOMA ST	HOWARD ST -	Conflict with existing Street Use Permit.	13B-0097	Refer to Agent - Refer to Agent	Aug 21 2013-Aug 21 2014
	CLEMENTINA ST	FOLSOM ST -	Conflict with existing Street Use Permit.	13B-0102	(415) 431-2950 - (415) 431-2950	Oct 1 2013-Oct 8 2014
	CLEMENTINA ST	Intersection	Conflict with existing Street Use Permit.	13B-0102	(415) 431-2950 - (415) 431-2950	Oct 1 2013-Oct 8 2014
	DOW PL	HARRISON ST -	Conflict with existing Street Use Permit.	13B-0102	(415) 431-2950 - (415) 431-2950	Oct 1 2013-Oct 8 2014
	DOW PL	Intersection	Conflict with existing Street Use Permit.	13B-0102	(415) 431-2950 - (415) 431-2950	Oct 1 2013-Oct 8 2014
	FOLSOM ST	DOW PL -	Conflict with existing Street Use Permit.	13B-0102	(415) 431-2950 - (415) 431-2950	Oct 1 2013-Oct 8 2014
	FOLSOM ST	Intersection	Conflict with existing Street Use Permit.	13B-0102	(415) 431-2950 - (415) 431-2950	Oct 1 2013-Oct 8 2014
	HARRISON ST	Intersection	Conflict with existing Street Use Permit.	13B-0102	(415) 431-2950 - (415) 431-2950	Oct 1 2013-Oct 8 2014
	HOWARD ST	Intersection	Conflict with existing Street Use Permit.	13B-0102	(415) 431-2950 - (415) 431-2950	Oct 1 2013-Oct 8 2014

"IMPROVING THE QUALITY OF LIFE IN SAN FRANCISCO" We are dedicated individuals committed to teamwork, customer service and continuous improvement in partnership with the community.

Customer Service

Teamwork

Continuous Improvement

Street Name	From St	To St	Message	Job	Contact	Dates
	HOWARD ST	TEHAMA ST -	Conflict with existing Street Use Permit.	13B-0102	(415) 431-2950 - (415) 431-2950	Oct 1 2013-Oct 8 2014
	JESSIE ST	Intersection	Conflict with existing Street Use Permit.	13B-0102	(415) 431-2950 - (415) 431-2950	Oct 1 2013-Oct 8 2014
	JESSIE ST	MISSION ST -	Conflict with existing Street Use Permit.	13B-0102	(415) 431-2950 - (415) 431-2950	Oct 1 2013-Oct 8 2014
	MARKET ST	STEVENSON ST -	Conflict with existing Street Use Permit.	13B-0102	(415) 431-2950 - (415) 431-2950	Oct 1 2013-Oct 8 2014
	MINNA ST	Intersection	Conflict with existing Street Use Permit.	13B-0102	(415) 431-2950 - (415) 431-2950	Oct 1 2013-Oct 8 2014
	MINNA ST	NATOMA ST -	Conflict with existing Street Use Permit.	13B-0102	(415) 431-2950 - (415) 431-2950	Oct 1 2013-Oct 8 2014
	MISSION ST	Intersection	Conflict with existing Street Use Permit.	13B-0102	(415) 431-2950 - (415) 431-2950	Oct 1 2013-Oct 8 2014
	MISSION ST	MINNA ST -	Conflict with existing Street Use Permit.	13B-0102	(415) 431-2950 - (415) 431-2950	Oct 1 2013-Oct 8 2014
	NATOMA ST	HOWARD ST -	Conflict with existing Street Use Permit.	13B-0102	(415) 431-2950 - (415) 431-2950	Oct 1 2013-Oct 8 2014
	NATOMA ST	Intersection	Conflict with existing Street Use Permit.	13B-0102	(415) 431-2950 - (415) 431-2950	Oct 1 2013-Oct 8 2014
	STEVENSON ST	Intersection	Conflict with existing Street Use Permit.	13B-0102	(415) 431-2950 - (415) 431-2950	Oct 1 2013-Oct 8 2014
	STEVENSON ST	JESSIE ST -	Conflict with existing Street Use Permit.	13B-0102	(415) 431-2950 - (415) 431-2950	Oct 1 2013-Oct 8 2014
	TEHAMA ST	CLEMENTINA ST -	Conflict with existing Street Use Permit.	13B-0102	(415) 431-2950 - (415) 431-2950	Oct 1 2013-Oct 8 2014
	TEHAMA ST	Intersection	Conflict with existing Street Use Permit.	13B-0102	(415) 431-2950 - (415) 431-2950	Oct 1 2013-Oct 8 2014
	MISSION ST	Intersection	Conflict with existing Street Use Permit.	13B-0107	(415) 431-2950 - (415) 431-2950	Sep 19 2013-Sep 19 2014
	HOWARD ST	Intersection	Conflict with existing Street Use Permit.	13B-0118	(415) 431-2950 - (415) 431-2950	Oct 7 2013-Oct 7 2014
	JESSIE ST	Intersection	Conflict with existing Street Use Permit.	13B-0118	(415) 431-2950 - (415) 431-2950	Oct 7 2013-Oct 7 2014
	JESSIE ST	MISSION ST -	Conflict with existing Street Use Permit.	13B-0118	(415) 431-2950 - (415) 431-2950	Oct 7 2013-Oct 7 2014
	MARKET ST	STEVENSON ST -	Conflict with existing Street Use Permit.	13B-0118	(415) 431-2950 - (415) 431-2950	Oct 7 2013-Oct 7 2014
	MINNA ST	Intersection	Conflict with existing Street Use Permit.	13B-0118	(415) 431-2950 - (415) 431-2950	Oct 7 2013-Oct 7 2014

Street Name	From St	To St	Message	Job	Contact	Dates
	MINNA ST	NATOMA ST -	Conflict with existing Street Use Permit.	13B-0118	(415) 431-2950 - (415) 431-2950	Oct 7 2013-Oct 7 2014
	MISSION ST	Intersection	Conflict with existing Street Use Permit.	13B-0118	(415) 431-2950 - (415) 431-2950	Oct 7 2013-Oct 7 2014
	MISSION ST	MINNA ST -	Conflict with existing Street Use Permit.	13B-0118	(415) 431-2950 - (415) 431-2950	Oct 7 2013-Oct 7 2014
	NATOMA ST	HOWARD ST -	Conflict with existing Street Use Permit.	13B-0118	(415) 431-2950 - (415) 431-2950	Oct 7 2013-Oct 7 2014
	NATOMA ST	Intersection	Conflict with existing Street Use Permit.	13B-0118	(415) 431-2950 - (415) 431-2950	Oct 7 2013-Oct 7 2014
	STEVENSON ST	Intersection	Conflict with existing Street Use Permit.	13B-0118	(415) 431-2950 - (415) 431-2950	Oct 7 2013-Oct 7 2014
	STEVENSON ST	JESSIE ST -	Conflict with existing Street Use Permit.	13B-0118	(415) 431-2950 - (415) 431-2950	Oct 7 2013-Oct 7 2014
	FOLSOM ST	Intersection	Conflict with existing Street Use Permit.	13B-0119	(415) 431-2950 - (415) 431-2950	Nov 4 2013-Nov 4 2014
	CLEMENTINA ST	FOLSOM ST -	Conflict with existing Street Use Permit.	13B-0121	(415) 431-2950 - (415) 431-2950	Jan 23 2014-Jan 23 2015
	CLEMENTINA ST	Intersection	Conflict with existing Street Use Permit.	13B-0121	(415) 431-2950 - (415) 431-2950	Jan 23 2014-Jan 23 2015
	DOW PL	HARRISON ST -	Conflict with existing Street Use Permit.	13B-0121	(415) 431-2950 - (415) 431-2950	Jan 23 2014-Jan 23 2015
	DOW PL	Intersection	Conflict with existing Street Use Permit.	13B-0121	(415) 431-2950 - (415) 431-2950	Jan 23 2014-Jan 23 2015
	FOLSOM ST	DOW PL -	Conflict with existing Street Use Permit.	13B-0121	(415) 431-2950 - (415) 431-2950	Jan 23 2014-Jan 23 2015
	FOLSOM ST	Intersection	Conflict with existing Street Use Permit.	13B-0121	(415) 431-2950 - (415) 431-2950	Jan 23 2014-Jan 23 2015
	HARRISON ST	Intersection	Conflict with existing Street Use Permit.	13B-0121	(415) 431-2950 - (415) 431-2950	Jan 23 2014-Jan 23 2015
	HARRISON ST	STILLMAN ST -	Conflict with existing Street Use Permit.	13B-0121	(415) 431-2950 - (415) 431-2950	Jan 23 2014-Jan 23 2015
	HOWARD ST	Intersection	Conflict with existing Street Use Permit.	13B-0121	(415) 431-2950 - (415) 431-2950	Jan 23 2014-Jan 23 2015
	HOWARD ST	TEHAMA ST -	Conflict with existing Street Use Permit.	13B-0121	(415) 431-2950 - (415) 431-2950	Jan 23 2014-Jan 23 2015
	JESSIE ST	Intersection	Conflict with existing Street Use Permit.	13B-0121	(415) 431-2950 - (415) 431-2950	Jan 23 2014-Jan 23 2015
	JESSIE ST	MISSION ST -	Conflict with existing Street Use Permit.	13B-0121	(415) 431-2950 - (415) 431-2950	Jan 23 2014-Jan 23 2015

Street Name	From St	To St	Message	Job	Contact	Dates
	MARKET ST	STEVENSON ST -	Conflict with existing Street Use Permit.	13B-0121	(415) 431-2950 - (415) 431-2950	Jan 23 2014-Jan 23 2015
	MINNA ST	Intersection	Conflict with existing Street Use Permit.	13B-0121	(415) 431-2950 - (415) 431-2950	Jan 23 2014-Jan 23 2015
	MINNA ST	NATOMA ST -	Conflict with existing Street Use Permit.	13B-0121	(415) 431-2950 - (415) 431-2950	Jan 23 2014-Jan 23 2015
	MISSION ST	Intersection	Conflict with existing Street Use Permit.	13B-0121	(415) 431-2950 - (415) 431-2950	Jan 23 2014-Jan 23 2015
	MISSION ST	MINNA ST -	Conflict with existing Street Use Permit.	13B-0121	(415) 431-2950 - (415) 431-2950	Jan 23 2014-Jan 23 2015
	NATOMA ST	HOWARD ST -	Conflict with existing Street Use Permit.	13B-0121	(415) 431-2950 - (415) 431-2950	Jan 23 2014-Jan 23 2015
	NATOMA ST	Intersection	Conflict with existing Street Use Permit.	13B-0121	(415) 431-2950 - (415) 431-2950	Jan 23 2014-Jan 23 2015
	STEVENSON ST	Intersection	Conflict with existing Street Use Permit.	13B-0121	(415) 431-2950 - (415) 431-2950	Jan 23 2014-Jan 23 2015
	STEVENSON ST	JESSIE ST -	Conflict with existing Street Use Permit.	13B-0121	(415) 431-2950 - (415) 431-2950	Jan 23 2014-Jan 23 2015
	STILLMAN ST	BRYANT ST -	Conflict with existing Street Use Permit.	13B-0121	(415) 431-2950 - (415) 431-2950	Jan 23 2014-Jan 23 2015
	STILLMAN ST	Intersection	Conflict with existing Street Use Permit.	13B-0121	(415) 431-2950 - (415) 431-2950	Jan 23 2014-Jan 23 2015
	TEHAMA ST	CLEMENTINA ST -	Conflict with existing Street Use Permit.	13B-0121	(415) 431-2950 - (415) 431-2950	Jan 23 2014-Jan 23 2015
	TEHAMA ST	Intersection	Conflict with existing Street Use Permit.	13B-0121	(415) 431-2950 - (415) 431-2950	Jan 23 2014-Jan 23 2015
	CLEMENTINA ST	FOLSOM ST -	Conflict with existing Street Use Permit.	13B-0124	(415) 431-2950 - (415) 431-2950	Nov 13 2013-Nov 13 2014
	CLEMENTINA ST	Intersection	Conflict with existing Street Use Permit.	13B-0124	(415) 431-2950 - (415) 431-2950	Nov 13 2013-Nov 13 2014
	DOW PL	HARRISON ST -	Conflict with existing Street Use Permit.	13B-0124	(415) 431-2950 - (415) 431-2950	Nov 13 2013-Nov 13 2014
	DOW PL	Intersection	Conflict with existing Street Use Permit.	13B-0124	(415) 431-2950 - (415) 431-2950	Nov 13 2013-Nov 13 2014
	FOLSOM ST	DOW PL -	Conflict with existing Street Use Permit.	13B-0124	(415) 431-2950 - (415) 431-2950	Nov 13 2013-Nov 13 2014
	FOLSOM ST	Intersection	Conflict with existing Street Use Permit.	13B-0124	(415) 431-2950 - (415) 431-2950	Nov 13 2013-Nov 13 2014
	HARRISON ST	Intersection	Conflict with existing Street Use Permit.	13B-0124	(415) 431-2950 - (415) 431-2950	Nov 13 2013-Nov 13 2014

Street Name	From St	To St	Message	Job	Contact	Dates
	HARRISON ST	STILLMAN ST -	Conflict with existing Street Use Permit.	13B-0124	(415) 431-2950 - (415) 431-2950	Nov 13 2013-Nov 13 2014
	HOWARD ST	Intersection	Conflict with existing Street Use Permit.	13B-0124	(415) 431-2950 - (415) 431-2950	Nov 13 2013-Nov 13 2014
	HOWARD ST	TEHAMA ST -	Conflict with existing Street Use Permit.	13B-0124	(415) 431-2950 - (415) 431-2950	Nov 13 2013-Nov 13 2014
	JESSIE ST	Intersection	Conflict with existing Street Use Permit.	13B-0124	(415) 431-2950 - (415) 431-2950	Nov 13 2013-Nov 13 2014
	JESSIE ST	MISSION ST -	Conflict with existing Street Use Permit.	13B-0124	(415) 431-2950 - (415) 431-2950	Nov 13 2013-Nov 13 2014
	MARKET ST	STEVENSON ST -	Conflict with existing Street Use Permit.	13B-0124	(415) 431-2950 - (415) 431-2950	Nov 13 2013-Nov 13 2014
	MINNA ST	Intersection	Conflict with existing Street Use Permit.	13B-0124	(415) 431-2950 - (415) 431-2950	Nov 13 2013-Nov 13 2014
	MINNA ST	NATOMA ST -	Conflict with existing Street Use Permit.	13B-0124	(415) 431-2950 - (415) 431-2950	Nov 13 2013-Nov 13 2014
	MISSION ST	Intersection	Conflict with existing Street Use Permit.	13B-0124	(415) 431-2950 - (415) 431-2950	Nov 13 2013-Nov 13 2014
	MISSION ST	MINNA ST -	Conflict with existing Street Use Permit.	13B-0124	(415) 431-2950 - (415) 431-2950	Nov 13 2013-Nov 13 2014
	NATOMA ST	HOWARD ST -	Conflict with existing Street Use Permit.	13B-0124	(415) 431-2950 - (415) 431-2950	Nov 13 2013-Nov 13 2014
	NATOMA ST	Intersection	Conflict with existing Street Use Permit.	13B-0124	(415) 431-2950 - (415) 431-2950	Nov 13 2013-Nov 13 2014
	STEVENSON ST	Intersection	Conflict with existing Street Use Permit.	13B-0124	(415) 431-2950 - (415) 431-2950	Nov 13 2013-Nov 13 2014
	STEVENSON ST	JESSIE ST -	Conflict with existing Street Use Permit.	13B-0124	(415) 431-2950 - (415) 431-2950	Nov 13 2013-Nov 13 2014
	STILLMAN ST	BRYANT ST -	Conflict with existing Street Use Permit.	13B-0124	(415) 431-2950 - (415) 431-2950	Nov 13 2013-Nov 13 2014
	STILLMAN ST	Intersection	Conflict with existing Street Use Permit.	13B-0124	(415) 431-2950 - (415) 431-2950	Nov 13 2013-Nov 13 2014
	TEHAMA ST	CLEMENTINA ST -	Conflict with existing Street Use Permit.	13B-0124	(415) 431-2950 - (415) 431-2950	Nov 13 2013-Nov 13 2014
	TEHAMA ST	Intersection	Conflict with existing Street Use Permit.	13B-0124	(415) 431-2950 - (415) 431-2950	Nov 13 2013-Nov 13 2014
	FOLSOM ST	Intersection	Conflict with existing Street Use Permit.	13B-0129	(415) 431-2950 - (415) 431-2950	Nov 16 2013-Nov 16 2014
	MISSION ST	Intersection	Conflict with existing Street Use Permit.	13B-0129	(415) 431-2950 - (415) 431-2950	Nov 16 2013-Nov 16 2014
	FOLSOM ST	Intersection	Conflict with existing Street Use Permit.	13B-0130	415) 431-2950 - 415) 431-2950	Jan 1 2014-Jan 1 2015

"IMPROVING THE QUALITY OF LIFE IN SAN FRANCISCO" We are dedicated individuals committed to teamwork, customer service and continuous improvement in partnership with the community.

Customer Service

Teamwork

Continuous Improvement

Street Name	From St	To St	Message	Job	Contact	Dates
	CLEMENTINA ST	FOLSOM ST -	Conflict with existing Street Use Permit.	13B-0141	(415) 431-2950 - (415) 431-2950	Jan 1 2014-Oct 31 2014
	CLEMENTINA ST	Intersection	Conflict with existing Street Use Permit.	13B-0141	(415) 431-2950 - (415) 431-2950	Jan 1 2014-Oct 31 2014
	DOW PL	HARRISON ST -	Conflict with existing Street Use Permit.	13B-0141	(415) 431-2950 - (415) 431-2950	Jan 1 2014-Oct 31 2014
	DOW PL	Intersection	Conflict with existing Street Use Permit.	13B-0141	(415) 431-2950 - (415) 431-2950	Jan 1 2014-Oct 31 2014
	FOLSOM ST	DOW PL -	Conflict with existing Street Use Permit.	13B-0141	(415) 431-2950 - (415) 431-2950	Jan 1 2014-Oct 31 2014
	FOLSOM ST	Intersection	Conflict with existing Street Use Permit.	13B-0141	(415) 431-2950 - (415) 431-2950	Jan 1 2014-Oct 31 2014
	HARRISON ST	Intersection	Conflict with existing Street Use Permit.	13B-0141	(415) 431-2950 - (415) 431-2950	Jan 1 2014-Oct 31 2014
	HARRISON ST	STILLMAN ST -	Conflict with existing Street Use Permit.	13B-0141	(415) 431-2950 - (415) 431-2950	Jan 1 2014-Oct 31 2014
	HOWARD ST	Intersection	Conflict with existing Street Use Permit.	13B-0141	(415) 431-2950 - (415) 431-2950	Jan 1 2014-Oct 31 2014
	HOWARD ST	TEHAMA ST -	Conflict with existing Street Use Permit.	13B-0141	(415) 431-2950 - (415) 431-2950	Jan 1 2014-Oct 31 2014
	MINNA ST	Intersection	Conflict with existing Street Use Permit.	13B-0141	(415) 431-2950 - (415) 431-2950	Jan 1 2014-Oct 31 2014
	MINNA ST	NATOMA ST -	Conflict with existing Street Use Permit.	13B-0141	(415) 431-2950 - (415) 431-2950	Jan 1 2014-Oct 31 2014
	MISSION ST	Intersection	Conflict with existing Street Use Permit.	13B-0141	(415) 431-2950 - (415) 431-2950	Jan 1 2014-Oct 31 2014
	MISSION ST	MINNA ST -	Conflict with existing Street Use Permit.	13B-0141	(415) 431-2950 - (415) 431-2950	Jan 1 2014-Oct 31 2014
	NATOMA ST	HOWARD ST -	Conflict with existing Street Use Permit.	13B-0141	(415) 431-2950 - (415) 431-2950	Jan 1 2014-Oct 31 2014
	NATOMA ST	Intersection	Conflict with existing Street Use Permit.	13B-0141	(415) 431-2950 - (415) 431-2950	Jan 1 2014-Oct 31 2014
	STILLMAN ST	BRYANT ST -	Conflict with existing Street Use Permit.	13B-0141	(415) 431-2950 - (415) 431-2950	Jan 1 2014-Oct 31 2014
	STILLMAN ST	Intersection	Conflict with existing Street Use Permit.	13B-0141	(415) 431-2950 - (415) 431-2950	Jan 1 2014-Oct 31 2014
	TEHAMA ST	CLEMENTINA ST -	Conflict with existing Street Use Permit.	13B-0141	(415) 431-2950 - (415) 431-2950	Jan 1 2014-Oct 31 2014
	TEHAMA ST	Intersection	Conflict with existing Street Use Permit.	13B-0141	(415) 431-2950 - (415) 431-2950	Jan 1 2014-Oct 31 2014
	JESSIE ST	MISSION ST -	Conflict with existing Street Use Permit.	13ECN-0742	Refer to Agent - Refer to Agent	Jul 20 2013-

"IMPROVING THE QUALITY OF LIFE IN SAN FRANCISCO" We are dedicated individuals committed to teamwork, customer service and continuous improvement in partnership with the community.

Customer Service

Teamwork

Continuous Improvement

Street Name	From St	To St	Message	Job	Contact	Dates
	FOLSOM ST	DOW PL -	Conflict with existing Street Use Permit.	13SMF-0192	Refer to Agent - Refer to Agent	
	MARKET ST	STEVENSON ST -	Conflict with existing Street Use Permit.	13TC-0543	Refer to Agent - Refer to Agent	Jan 23 2014-Mar 15 2015
	TEHAMA ST	CLEMENTINA ST -	Conflict with existing Street Use Permit.	14ADS-0003	(510) 267-8164 - (510) 267-8164	Feb 12 2014-Aug 11 2014
	HOWARD ST	TEHAMA ST -	Conflict with existing Street Use Permit.	14ADS-0039	(510) 267-8164 - (510) 267-8164	Jul 1 2014-Jan 1 2015
	FOLSOM ST	Intersection	Conflict with existing Street Use Permit.	14B-0005	Refer to Agent - Refer to Agent	Jan 20 2014-Jan 20 2015
	HOWARD ST	Intersection	Conflict with existing Street Use Permit.	14B-0005	Refer to Agent - Refer to Agent	Jan 20 2014-Jan 20 2015
	FOLSOM ST	Intersection	Conflict with existing Street Use Permit.	14B-0027	Refer to Agent - Refer to Agent	Mar 17 2014-Oct 19 2014
	HOWARD ST	Intersection	Conflict with existing Street Use Permit.	14B-0027	Refer to Agent - Refer to Agent	Mar 17 2014-Oct 19 2014
	HOWARD ST	Intersection	Conflict with existing Street Use Permit.	14B-0047	(415) 431-2950 - (415) 431-2950	May 12 2014-Jun 30 2014
	JESSIE ST	MISSION ST -	Conflict with existing Street Use Permit.	14B-0048	(415) 615-9255 - (415) 615-9255	May 12 2014-Jul 20 2014
	MARKET ST	STEVENSON ST -	Conflict with existing Street Use Permit.	14B-0048	(415) 615-9255 - (415) 615-9255	May 12 2014-Jul 20 2014
	MINNA ST	NATOMA ST -	Conflict with existing Street Use Permit.	14B-0048	(415) 615-9255 - (415) 615-9255	May 12 2014-Jul 20 2014
	MISSION ST	MINNA ST -	Conflict with existing Street Use Permit.	14B-0048	(415) 615-9255 - (415) 615-9255	May 12 2014-Jul 20 2014
	NATOMA ST	HOWARD ST -	Conflict with existing Street Use Permit.	14B-0048	(415) 615-9255 - (415) 615-9255	May 12 2014-Jul 20 2014
	STEVENSON ST	JESSIE ST -	Conflict with existing Street Use Permit.	14B-0048	(415) 615-9255 - (415) 615-9255	May 12 2014-Jul 20 2014
	JESSIE ST	MISSION ST -	Conflict with existing Street Use Permit.	14B-0049	Refer to Agent - Refer to Agent	May 27 2014-Jul 20 2014
	MARKET ST	STEVENSON ST -	Conflict with existing Street Use Permit.	14B-0049	Refer to Agent - Refer to Agent	May 27 2014-Jul 20 2014
	MINNA ST	NATOMA ST -	Conflict with existing Street Use Permit.	14B-0049	Refer to Agent - Refer to Agent	May 27 2014-Jul 20 2014
	MISSION ST	MINNA ST -	Conflict with existing Street Use Permit.	14B-0049	Refer to Agent - Refer to Agent	May 27 2014-Jul 20 2014
	NATOMA ST	HOWARD ST -	Conflict with existing Street Use Permit.	14B-0049	Refer to Agent - Refer to Agent	May 27 2014-Jul 20 2014
	STEVENSON ST	JESSIE ST -	Conflict with existing Street Use Permit.	14B-0049	Refer to Agent - Refer to Agent	May 27 2014-Jul 20 2014
	FOLSOM ST	Intersection	Conflict with existing Street Use Permit.	14B-0061	(415) 431-2950 - (415) 431-2950	Jun 10 2014-Jun 10 2015
	HARRISON ST	Intersection	Conflict with existing Street Use Permit.	14B-0061	(415) 431-2950 - (415) 431-2950	Jun 10 2014-Jun 10 2015
	HOWARD ST	Intersection	Conflict with existing Street Use Permit.	14B-0061	(415) 431-2950 - (415) 431-2950	Jun 10 2014-Jun 10 2015

Street Name	From St	To St	Message	Job	Contact	Dates
	MISSION ST	Intersection	Conflict with existing Street Use Permit.	14B-0061	(415) 431-2950 - (415) 431-2950	Jun 10 2014-Jun 10 2015
	FOLSOM ST	Intersection	Conflict with existing Street Use Permit.	14B-0070	Refer to Agent - Refer to Agent	Aug 23 2014-Sep 23 2014
	HARRISON ST	Intersection	Conflict with existing Street Use Permit.	14B-0070	Refer to Agent - Refer to Agent	Aug 23 2014-Sep 23 2014
	HOWARD ST	Intersection	Conflict with existing Street Use Permit.	14B-0070	Refer to Agent - Refer to Agent	Aug 23 2014-Sep 23 2014
	MISSION ST	Intersection	Conflict with existing Street Use Permit.	14B-0070	Refer to Agent - Refer to Agent	Aug 23 2014-Sep 23 2014
	HOWARD ST	Intersection	Conflict with existing Street Use Permit.	14B-0072	Refer to Agent - Refer to Agent	Jul 7 2014-Jul 7 2015
	CLEMENTINA ST	FOLSOM ST -	Conflict with existing Street Use Permit.	14B-0073	415-431-2950 - 415-431-2950	Aug 28 2014-Oct 2 2014
	FOLSOM ST	Intersection	Conflict with existing Street Use Permit.	14B-0073	415-431-2950 - 415-431-2950	Aug 28 2014-Oct 2 2014
	HARRISON ST	Intersection	Conflict with existing Street Use Permit.	14B-0073	415-431-2950 - 415-431-2950	Aug 28 2014-Oct 2 2014
	HOWARD ST	Intersection	Conflict with existing Street Use Permit.	14B-0073	415-431-2950 - 415-431-2950	Aug 28 2014-Oct 2 2014
	HOWARD ST	TEHAMA ST -	Conflict with existing Street Use Permit.	14B-0073	415-431-2950 - 415-431-2950	Aug 28 2014-Oct 2 2014
	MINNA ST	NATOMA ST -	Conflict with existing Street Use Permit.	14B-0073	415-431-2950 - 415-431-2950	Aug 28 2014-Oct 2 2014
	MISSION ST	Intersection	Conflict with existing Street Use Permit.	14B-0073	415-431-2950 - 415-431-2950	Aug 28 2014-Oct 2 2014
	MISSION ST	MINNA ST -	Conflict with existing Street Use Permit.	14B-0073	415-431-2950 - 415-431-2950	Aug 28 2014-Oct 2 2014
	NATOMA ST	HOWARD ST -	Conflict with existing Street Use Permit.	14B-0073	415-431-2950 - 415-431-2950	Aug 28 2014-Oct 2 2014
	TEHAMA ST	CLEMENTINA ST -	Conflict with existing Street Use Permit.	14B-0073	415-431-2950 - 415-431-2950	Aug 28 2014-Oct 2 2014
	HOWARD ST	Intersection	Conflict with existing Street Use Permit.	14B-0074	Refer to Agent - Refer to Agent	Jul 14 2014-Aug 5 2014
	MISSION ST	Intersection	Conflict with existing Street Use Permit.	14B-0074	Refer to Agent - Refer to Agent	Jul 14 2014-Aug 5 2014
	CLEMENTINA ST	FOLSOM ST -	Conflict with existing Street Use Permit.	14B-0076	(415) 431-2950 - (415) 431-2950	Oct 7 2014-Oct 7 2015
	CLEMENTINA ST	Intersection	Conflict with existing Street Use Permit.	14B-0076	(415) 431-2950 - (415) 431-2950	Oct 7 2014-Oct 7 2015
	DOW PL	HARRISON ST -	Conflict with existing Street Use Permit.	14B-0076	(415) 431-2950 - (415) 431-2950	Oct 7 2014-Oct 7 2015
	DOW PL	Intersection	Conflict with existing Street Use Permit.	14B-0076	(415) 431-2950 - (415) 431-2950	Oct 7 2014-Oct 7 2015
	FOLSOM ST	DOW PL -	Conflict with existing Street Use Permit.	14B-0076	(415) 431-2950 - (415) 431-2950	Oct 7 2014-Oct 7 2015
	FOLSOM ST	Intersection	Conflict with existing Street Use Permit.	14B-0076	(415) 431-2950 - (415) 431-2950	Oct 7 2014-Oct 7 2015
	HARRISON ST	Intersection	Conflict with existing Street Use Permit.	14B-0076	(415) 431-2950 - (415) 431-2950	Oct 7 2014-Oct 7 2015

Street Name	From St	To St	Message	Job	Contact	Dates
	HOWARD ST	Intersection	Conflict with existing Street Use Permit.	14B-0076	(415) 431-2950 - (415) 431-2950	Oct 7 2014-Oct 7 2015
	HOWARD ST	TEHAMA ST -	Conflict with existing Street Use Permit.	14B-0076	(415) 431-2950 - (415) 431-2950	Oct 7 2014-Oct 7 2015
	JESSIE ST	Intersection	Conflict with existing Street Use Permit.	14B-0076	(415) 431-2950 - (415) 431-2950	Oct 7 2014-Oct 7 2015
	JESSIE ST	MISSION ST -	Conflict with existing Street Use Permit.	14B-0076	(415) 431-2950 - (415) 431-2950	Oct 7 2014-Oct 7 2015
	MARKET ST	STEVENSON ST -	Conflict with existing Street Use Permit.	14B-0076	(415) 431-2950 - (415) 431-2950	Oct 7 2014-Oct 7 2015
	MINNA ST	Intersection	Conflict with existing Street Use Permit.	14B-0076	(415) 431-2950 - (415) 431-2950	Oct 7 2014-Oct 7 2015
	MINNA ST	NATOMA ST -	Conflict with existing Street Use Permit.	14B-0076	(415) 431-2950 - (415) 431-2950	Oct 7 2014-Oct 7 2015
	MISSION ST	Intersection	Conflict with existing Street Use Permit.	14B-0076	(415) 431-2950 - (415) 431-2950	Oct 7 2014-Oct 7 2015
	MISSION ST	MINNA ST -	Conflict with existing Street Use Permit.	14B-0076	(415) 431-2950 - (415) 431-2950	Oct 7 2014-Oct 7 2015
	NATOMA ST	HOWARD ST -	Conflict with existing Street Use Permit.	14B-0076	(415) 431-2950 - (415) 431-2950	Oct 7 2014-Oct 7 2015
	NATOMA ST	Intersection	Conflict with existing Street Use Permit.	14B-0076	(415) 431-2950 - (415) 431-2950	Oct 7 2014-Oct 7 2015
	STEVENSON ST	Intersection	Conflict with existing Street Use Permit.	14B-0076	(415) 431-2950 - (415) 431-2950	Oct 7 2014-Oct 7 2015
	STEVENSON ST	JESSIE ST -	Conflict with existing Street Use Permit.	14B-0076	(415) 431-2950 - (415) 431-2950	Oct 7 2014-Oct 7 2015
	TEHAMA ST	CLEMENTINA ST -	Conflict with existing Street Use Permit.	14B-0076	(415) 431-2950 - (415) 431-2950	Oct 7 2014-Oct 7 2015
	TEHAMA ST	Intersection	Conflict with existing Street Use Permit.	14B-0076	(415) 431-2950 - (415) 431-2950	Oct 7 2014-Oct 7 2015
	HARRISON ST	STILLMAN ST -	Conflict with existing Street Use Permit.	14ECN-0487	800-743-5000 - 800-743-5000	Apr 24 2014-
	JESSIE ST	MISSION ST -	Conflict with existing excavation permit. It is mandatory that you coordinate all work for joint paving.	14EXC-3361	(415) 725-1990 - (415) 725-1990	Jun 9 2014-Aug 1 2014
	MISSION ST	Intersection	Conflict with existing excavation permit. It is mandatory that you coordinate all work for joint paving.	14EXC-3361	(415) 725-1990 - (415) 725-1990	Jun 9 2014-Aug 1 2014
	MISSION ST	MINNA ST -	Conflict with existing Street Use Permit.	14MFF-0006	Refer to Agent - Refer to Agent	Mar 21 2014-Mar 15 2015
	JESSIE ST	MISSION ST -	Conflict with existing Street Use Permit.	14MFF-0019	Refer to Agent - Refer to Agent	Mar 16 2014-Mar 15 2015
	STEVENSON ST	JESSIE ST -	Conflict with existing Street Use Permit.	14TC-0107	Refer to Agent - Refer to Agent	Mar 16 2014-Mar 15 2015

Street Name	From St	To St	Message	Job	Contact	Dates
	JESSIE ST	MISSION ST -	Conflict with existing Street Use Permit.	14TC-0141	Refer to Agent - Refer to Agent	Mar 16 2014-Mar 15 2015
	NATOMA ST	HOWARD ST -	Conflict with existing Street Use Permit.	14TC-0156	Refer to Agent - Refer to Agent	Mar 16 2014-Mar 15 2015
	STEVENSON ST	JESSIE ST -	Conflict with existing Street Use Permit.	14TC-0223	Refer to Agent - Refer to Agent	Mar 16 2014-Mar 15 2015
	MARKET ST	STEVENSON ST -	Conflict with existing Street Use Permit.	14TC-0287	Refer to Agent - Refer to Agent	Apr 22 2014-Jan 13 2015
	FOLSOM ST	DOW PL -	Conflict with existing Street Use Permit.	14TOC-1594	(209)365-3598 - (209)365-3598	Jul 10 2014-Jul 11 2014
	MISSION ST	MINNA ST -	Conflict with existing Street Use Permit.	14TOC-1598	(415) 608-5048 - (415) 608-5048	Jul 7 2014-Jul 10 2014
	MISSION ST	MINNA ST -	Conflict with existing Street Use Permit.	14TOC-1676	415-608-5048 - 415-608-5048	Jul 15 2014-Jul 17 2014
	FOLSOM ST	DOW PL -	Conflict with existing Street Use Permit.	14TOC-1687	415 955 7458 - 415 955 7458	Jul 24 2014-Jul 24 2014
	HARRISON ST	Intersection	Prior to performing any construction, all CCSF survey monuments shall be referenced by a licensed Land Surveyor on a Corner Record or a Record of Survey, if any construction will take place within 10ft of the monument. For any questions, please call Mapping at #554-5827	Lead Plug and Brass Tack		
	HOWARD ST	Intersection	Prior to performing any construction, all CCSF survey monuments shall be referenced by a licensed Land Surveyor on a Corner Record or a Record of Survey, if any construction will take place within 10ft of the monument. For any questions, please call Mapping at #554-5827	Lead Plug and Brass Tack		
	CLEMENTINA ST	FOLSOM ST -	Banners are allowed on this street	N/A		
	CLEMENTINA ST	FOLSOM ST -	Blocks with Bicycle Route designations require special attention. For details see Section 10 of DPT's Blue Book and Section 6.3 of DPW's Order No. 171.442.	N/A		
	CLEMENTINA ST	FOLSOM ST -	DPT Blue Book Traffic Restriction. Time of day during which lanes must be kept clear: EAST 7AM - 9AM 3PM - 7PM MONDAY THROUGH FRIDAY // WEST 7AM - 9AM 3PM - 7PM MONDAY THROUGH FRIDAY	N/A		
	CLEMENTINA ST	FOLSOM ST -	No construction allowed in streets on game days at PacBell Park 2 hours before and until 2 hours after events. Day event hours:10am-6pm. Night event hours: 4pm-Midnight. Call 415-972-2000ext0 for more information.	N/A		
	CLEMENTINA ST	FOLSOM ST -	Please refer to Figure 12 of Section 9.4(A) of the DPW Order No. 171,442 for special conditions for excavation in the vicinity of AWSS.	N/A		

Street Name	From St	To St	Message	Job	Contact	Dates
	CLEMENTINA ST	FOLSOM ST -	Truck Route: Call Cindy Shamban of DPT at 554-2341 for Restriction Information.	N/A		
	CLEMENTINA ST	Intersection	Blocks with Bicycle Route designations require special attention. For details see Section 10 of DPT's Blue Book and Section 6.3 of DPW's Order No. 171.442.	N/A		
	CLEMENTINA ST	Intersection	No construction allowed in streets on game days at PacBell Park 2 hours before and until 2 hours after events. Day event hours:10am-6pm. Night event hours: 4pm-Midnight. Call 415-972-2000ext0 for more information.	N/A		
	CLEMENTINA ST	Intersection	Please refer to Figure 12 of Section 9.4(A) of the DPW Order No. 171,442 for special conditions for excavation in the vicinity of AWSS.	N/A		
	CLEMENTINA ST	Intersection	Truck Route: Call Cindy Shamban of DPT at 554-2341 for Restriction Information.	N/A		
	DOW PL	HARRISON ST -	Blocks with Bicycle Route designations require special attention. For details see Section 10 of DPT's Blue Book and Section 6.3 of DPW's Order No. 171.442.	N/A		
	DOW PL	HARRISON ST -	DPT Blue Book Traffic Restriction. Time of day during which lanes must be kept clear: EAST 7AM - 9AM 3PM - 7PM MONDAY THROUGH FRIDAY // WEST 7AM - 9AM 3PM - 7PM MONDAY THROUGH FRIDAY	N/A		
	DOW PL	HARRISON ST -	No construction allowed in streets on game days at PacBell Park 2 hours before and until 2 hours after events. Day event hours:10am-6pm. Night event hours: 4pm-Midnight. Call 415-972-2000ext0 for more information.	N/A		
	DOW PL	HARRISON ST -	Please refer to Figure 12 of Section 9.4(A) of the DPW Order No. 171,442 for special conditions for excavation in the vicinity of AWSS.	N/A		
	DOW PL	HARRISON ST -	Truck Route: Call Cindy Shamban of DPT at 554-2341 for Restriction Information.	N/A		
	DOW PL	Intersection	Blocks with Bicycle Route designations require special attention. For details see Section 10 of DPT's Blue Book and Section 6.3 of DPW's Order No. 171.442.	N/A		

Street Name	From St	To St	Message	Job	Contact	Dates
	DOW PL	Intersection	No construction allowed in streets on game days at PacBell Park 2 hours before and until 2 hours after events. Day event hours:10am-6pm. Night event hours: 4pm-Midnight. Call 415-972-2000ext0 for more information.	N/A		
	DOW PL	Intersection	Please refer to Figure 12 of Section 9.4(A) of the DPW Order No. 171,442 for special conditions for excavation in the vicinity of AWSS.	N/A		
	DOW PL	Intersection	Truck Route: Call Cindy Shamban of DPT at 554-2341 for Restriction Information.	N/A		
	FOLSOM ST	DOW PL -	Blocks with Bicycle Route designations require special attention. For details see Section 10 of DPT's Blue Book and Section 6.3 of DPW's Order No. 171.442.	N/A		
	FOLSOM ST	DOW PL -	DPT Blue Book Traffic Restriction. Time of day during which lanes must be kept clear: EAST 7AM - 9AM 3PM - 7PM MONDAY THROUGH FRIDAY // WEST 7AM - 9AM 3PM - 7PM MONDAY THROUGH FRIDAY	N/A		
	FOLSOM ST	DOW PL -	No construction allowed in streets on game days at PacBell Park 2 hours before and until 2 hours after events. Day event hours:10am-6pm. Night event hours: 4pm-Midnight. Call 415-972-2000ext0 for more information.	N/A		
	FOLSOM ST	DOW PL -	Please refer to Figure 12 of Section 9.4(A) of the DPW Order No. 171,442 for special conditions for excavation in the vicinity of AWSS.	N/A		
	FOLSOM ST	DOW PL -	Truck Route: Call Cindy Shamban of DPT at 554-2341 for Restriction Information.	N/A		
	FOLSOM ST	Intersection	Blocks with Bicycle Route designations require special attention. For details see Section 10 of DPT's Blue Book and Section 6.3 of DPW's Order No. 171.442.	N/A		
	FOLSOM ST	Intersection	Cistern Present.	N/A		
	FOLSOM ST	Intersection	No construction allowed in streets on game days at PacBell Park 2 hours before and until 2 hours after events. Day event hours:10am-6pm. Night event hours: 4pm-Midnight. Call 415-972-2000ext0 for more information.	N/A		
	FOLSOM ST	Intersection	Please refer to Figure 12 of Section 9.4(A) of the DPW Order No. 171,442 for special conditions for excavation in the vicinity of AWSS.	N/A		

Street Name	From St	To St	Message	Job	Contact	Dates
	FOLSOM ST	Intersection	Truck Route: Call Cindy Shamban of DPT at 554-2341 for Restriction Information.	N/A		
	HARRISON ST	Intersection	Blocks with Bicycle Route designations require special attention. For details see Section 10 of DPT's Blue Book and Section 6.3 of DPW's Order No. 171.442.	N/A		
	HARRISON ST	Intersection	No construction allowed in streets on game days at PacBell Park 2 hours before and until 2 hours after events. Day event hours:10am-6pm. Night event hours: 4pm-Midnight. Call 415-972-2000ext0 for more information.	N/A		
	HARRISON ST	Intersection	Please refer to Figure 12 of Section 9.4(A) of the DPW Order No. 171,442 for special conditions for excavation in the vicinity of AWSS.	N/A		
	HARRISON ST	Intersection	Truck Route: Call Cindy Shamban of DPT at 554-2341 for Restriction Information.	N/A		
	HARRISON ST	Intersection	Under G095 requirement, Contractor shall contact Muni Overhead Line Division of any work 10 feet in horizontal or vertical direction of overhead lines. Contact: Tim Lipps @ (415) 554-9227	N/A		
	HARRISON ST	STILLMAN ST -	Banners are allowed on this street	N/A		
	HARRISON ST	STILLMAN ST -	Blocks with Bicycle Route designations require special attention. For details see Section 10 of DPT's Blue Book and Section 6.3 of DPW's Order No. 171.442.	N/A		
	HARRISON ST	STILLMAN ST -	Caltrans Jurisdiction call (510) 286-4424.	N/A		
	HARRISON ST	STILLMAN ST -	DPT Blue Book Traffic Restriction. Time of day during which lanes must be kept clear: EAST 7AM - 9AM 3PM - 7PM MONDAY THROUGH FRIDAY // WEST 7AM - 9AM 3PM - 7PM MONDAY THROUGH FRIDAY	N/A		
	HARRISON ST	STILLMAN ST -	No construction allowed in streets on game days at PacBell Park 2 hours before and until 2 hours after events. Day event hours:10am-6pm. Night event hours: 4pm-Midnight. Call 415-972-2000ext0 for more information.	N/A		
	HARRISON ST	STILLMAN ST -	Please refer to Figure 12 of Section 9.4(A) of the DPW Order No. 171,442 for special conditions for excavation in the vicinity of AWSS.	N/A		
	HARRISON ST	STILLMAN ST -	Truck Route: Call Cindy Shamban of DPT at 554-2341 for Restriction Information.	N/A		

Street Name	From St	To St	Message	Job	Contact	Dates
	HARRISON ST	STILLMAN ST -	Under G095 requirement, Contractor shall contact Muni Overhead Line Division of any work 10 feet in horizontal or vertical direction of overhead lines. Contact: Tim Lipps @ (415) 554-9227	N/A		
	HOWARD ST	Intersection	Blocks with Bicycle Route designations require special attention. For details see Section 10 of DPT's Blue Book and Section 6.3 of DPW's Order No. 171.442.	N/A		
	HOWARD ST	Intersection	No construction allowed in streets on game days at PacBell Park 2 hours before and until 2 hours after events. Day event hours:10am-6pm. Night event hours: 4pm-Midnight. Call 415-972-2000ext0 for more information.	N/A		
	HOWARD ST	Intersection	Please refer to Figure 12 of Section 9.4(A) of the DPW Order No. 171,442 for special conditions for excavation in the vicinity of AWSS.	N/A		
	HOWARD ST	Intersection	Truck Route: Call Cindy Shamban of DPT at 554-2341 for Restriction Information.	N/A		
	HOWARD ST	Intersection	Under G095 requirement, Contractor shall contact Muni Overhead Line Division of any work 10 feet in horizontal or vertical direction of overhead lines. Contact: Tim Lipps @ (415) 554-9227	N/A		
	HOWARD ST	TEHAMA ST -	Banners are allowed on this street	N/A		
	HOWARD ST	TEHAMA ST -	Blocks with Bicycle Route designations require special attention. For details see Section 10 of DPT's Blue Book and Section 6.3 of DPW's Order No. 171.442.	N/A		
	HOWARD ST	TEHAMA ST -	DPT Blue Book Traffic Restriction. Time of day during which lanes must be kept clear: EAST 7AM - 9AM 3PM - 7PM MONDAY THROUGH FRIDAY // WEST 7AM - 9AM 3PM - 7PM MONDAY THROUGH FRIDAY	N/A		
	HOWARD ST	TEHAMA ST -	No construction allowed in streets on game days at PacBell Park 2 hours before and until 2 hours after events. Day event hours:10am-6pm. Night event hours: 4pm-Midnight. Call 415-972-2000ext0 for more information.	N/A		
	HOWARD ST	TEHAMA ST -	Please refer to Figure 12 of Section 9.4(A) of the DPW Order No. 171,442 for special conditions for excavation in the vicinity of AWSS.	N/A		

Street Name	From St	To St	Message	Job	Contact	Dates
	HOWARD ST	TEHAMA ST -	Truck Route: Call Cindy Shamban of DPT at 554-2341 for Restriction Information.	N/A		
	JESSIE ST	Intersection	Blocks with Bicycle Route designations require special attention. For details see Section 10 of DPT's Blue Book and Section 6.3 of DPW's Order No. 171.442.	N/A		
	JESSIE ST	Intersection	No construction allowed in streets on game days at PacBell Park 2 hours before and until 2 hours after events. Day event hours:10am-6pm. Night event hours: 4pm-Midnight. Call 415-972-2000ext0 for more information.	N/A		
	JESSIE ST	Intersection	Please refer to Figure 12 of Section 9.4(A) of the DPW Order No. 171,442 for special conditions for excavation in the vicinity of AWSS.	N/A		
	JESSIE ST	MISSION ST -	Banners are allowed on this street	N/A		
	JESSIE ST	MISSION ST -	Blocks with Bicycle Route designations require special attention. For details see Section 10 of DPT's Blue Book and Section 6.3 of DPW's Order No. 171.442.	N/A		
	JESSIE ST	MISSION ST -	DPT Blue Book Traffic Restriction. Time of day during which lanes must be kept clear: EAST 7AM - 9AM 3PM - 7PM MONDAY THROUGH FRIDAY // WEST 7AM - 9AM 3PM - 7PM MONDAY THROUGH FRIDAY	N/A		
	JESSIE ST	MISSION ST -	No construction allowed in streets on game days at PacBell Park 2 hours before and until 2 hours after events. Day event hours:10am-6pm. Night event hours: 4pm-Midnight. Call 415-972-2000ext0 for more information.	N/A		
	JESSIE ST	MISSION ST -	Please refer to Figure 12 of Section 9.4(A) of the DPW Order No. 171,442 for special conditions for excavation in the vicinity of AWSS.	N/A		
	MARKET ST	STEVENSON ST -	Banners are allowed on this street	N/A		
	MARKET ST	STEVENSON ST -	Blocks with Bicycle Route designations require special attention. For details see Section 10 of DPT's Blue Book and Section 6.3 of DPW's Order No. 171.442.	N/A		
	MARKET ST	STEVENSON ST -	DPT Blue Book Traffic Restriction. Time of day during which lanes must be kept clear: EAST 7AM - 9AM 3PM - 7PM MONDAY THROUGH FRIDAY // WEST 7AM - 9AM 3PM - 7PM MONDAY THROUGH FRIDAY	N/A		

Street Name	From St	To St	Message	Job	Contact	Dates
	MARKET ST	STEVENSON ST -	No construction allowed in streets on game days at PacBell Park 2 hours before and until 2 hours after events. Day event hours:10am-6pm. Night event hours: 4pm-Midnight. Call 415-972-2000ext0 for more information.	N/A		
	MARKET ST	STEVENSON ST -	Please refer to Figure 12 of Section 9.4(A) of the DPW Order No. 171,442 for special conditions for excavation in the vicinity of AWSS.	N/A		
	MINNA ST	Intersection	Blocks with Bicycle Route designations require special attention. For details see Section 10 of DPT's Blue Book and Section 6.3 of DPW's Order No. 171.442.	N/A		
	MINNA ST	Intersection	No construction allowed in streets on game days at PacBell Park 2 hours before and until 2 hours after events. Day event hours:10am-6pm. Night event hours: 4pm-Midnight. Call 415-972-2000ext0 for more information.	N/A		
	MINNA ST	Intersection	Please refer to Figure 12 of Section 9.4(A) of the DPW Order No. 171,442 for special conditions for excavation in the vicinity of AWSS.	N/A		
	MINNA ST	NATOMA ST -	Banners are allowed on this street	N/A		
	MINNA ST	NATOMA ST -	Blocks with Bicycle Route designations require special attention. For details see Section 10 of DPT's Blue Book and Section 6.3 of DPW's Order No. 171.442.	N/A		
	MINNA ST	NATOMA ST -	DPT Blue Book Traffic Restriction. Time of day during which lanes must be kept clear: EAST 7AM - 9AM 3PM - 7PM MONDAY THROUGH FRIDAY // WEST 7AM - 9AM 3PM - 7PM MONDAY THROUGH FRIDAY	N/A		
	MINNA ST	NATOMA ST -	No construction allowed in streets on game days at PacBell Park 2 hours before and until 2 hours after events. Day event hours:10am-6pm. Night event hours: 4pm-Midnight. Call 415-972-2000ext0 for more information.	N/A		
	MINNA ST	NATOMA ST -	Please refer to Figure 12 of Section 9.4(A) of the DPW Order No. 171,442 for special conditions for excavation in the vicinity of AWSS.	N/A		
	MISSION ST	Intersection	Blocks with Bicycle Route designations require special attention. For details see Section 10 of DPT's Blue Book and Section 6.3 of DPW's Order No. 171.442.	N/A		

Street Name	From St	To St	Message	Job	Contact	Dates
	MISSION ST	Intersection	No construction allowed in streets on game days at PacBell Park 2 hours before and until 2 hours after events. Day event hours:10am-6pm. Night event hours: 4pm-Midnight. Call 415-972-2000ext0 for more information.	N/A		
	MISSION ST	Intersection	Please refer to Figure 12 of Section 9.4(A) of the DPW Order No. 171,442 for special conditions for excavation in the vicinity of AWSS.	N/A		
	MISSION ST	Intersection	Under G095 requirement, Contractor shall contact Muni Overhead Line Division of any work 10 feet in horizontal or vertical direction of overhead lines. Contact: Tim Lipps @ (415) 554-9227	N/A		
	MISSION ST	MINNA ST -	Banners are allowed on this street	N/A		
	MISSION ST	MINNA ST -	Blocks with Bicycle Route designations require special attention. For details see Section 10 of DPT's Blue Book and Section 6.3 of DPW's Order No. 171.442.	N/A		
	MISSION ST	MINNA ST -	DPT Blue Book Traffic Restriction. Time of day during which lanes must be kept clear: EAST 7AM - 9AM 3PM - 7PM MONDAY THROUGH FRIDAY // WEST 7AM - 9AM 3PM - 7PM MONDAY THROUGH FRIDAY	N/A		
	MISSION ST	MINNA ST -	No construction allowed in streets on game days at PacBell Park 2 hours before and until 2 hours after events. Day event hours:10am-6pm. Night event hours: 4pm-Midnight. Call 415-972-2000ext0 for more information.	N/A		
	MISSION ST	MINNA ST -	Please refer to Figure 12 of Section 9.4(A) of the DPW Order No. 171,442 for special conditions for excavation in the vicinity of AWSS.	N/A		
	NATOMA ST	HOWARD ST -	Banners are allowed on this street	N/A		
	NATOMA ST	HOWARD ST -	Blocks with Bicycle Route designations require special attention. For details see Section 10 of DPT's Blue Book and Section 6.3 of DPW's Order No. 171.442.	N/A		
	NATOMA ST	HOWARD ST -	DPT Blue Book Traffic Restriction. Time of day during which lanes must be kept clear: EAST 7AM - 9AM 3PM - 7PM MONDAY THROUGH FRIDAY // WEST 7AM - 9AM 3PM - 7PM MONDAY THROUGH FRIDAY	N/A		

Street Name	From St	To St	Message	Job	Contact	Dates
	NATOMA ST	HOWARD ST -	No construction allowed in streets on game days at PacBell Park 2 hours before and until 2 hours after events. Day event hours:10am-6pm. Night event hours: 4pm-Midnight. Call 415-972-2000ext0 for more information.	N/A		
	NATOMA ST	HOWARD ST -	Please refer to Figure 12 of Section 9.4(A) of the DPW Order No. 171,442 for special conditions for excavation in the vicinity of AWSS.	N/A		
	NATOMA ST	Intersection	Blocks with Bicycle Route designations require special attention. For details see Section 10 of DPT's Blue Book and Section 6.3 of DPW's Order No. 171.442.	N/A		
	NATOMA ST	Intersection	No construction allowed in streets on game days at PacBell Park 2 hours before and until 2 hours after events. Day event hours:10am-6pm. Night event hours: 4pm-Midnight. Call 415-972-2000ext0 for more information.	N/A		
	NATOMA ST	Intersection	Please refer to Figure 12 of Section 9.4(A) of the DPW Order No. 171,442 for special conditions for excavation in the vicinity of AWSS.	N/A		
	STEVENSON ST	Intersection	Blocks with Bicycle Route designations require special attention. For details see Section 10 of DPT's Blue Book and Section 6.3 of DPW's Order No. 171.442.	N/A		
	STEVENSON ST	Intersection	No construction allowed in streets on game days at PacBell Park 2 hours before and until 2 hours after events. Day event hours:10am-6pm. Night event hours: 4pm-Midnight. Call 415-972-2000ext0 for more information.	N/A		
	STEVENSON ST	Intersection	Please refer to Figure 12 of Section 9.4(A) of the DPW Order No. 171,442 for special conditions for excavation in the vicinity of AWSS.	N/A		
	STEVENSON ST	JESSIE ST -	Banners are allowed on this street	N/A		
	STEVENSON ST	JESSIE ST -	Blocks with Bicycle Route designations require special attention. For details see Section 10 of DPT's Blue Book and Section 6.3 of DPW's Order No. 171.442.	N/A		
	STEVENSON ST	JESSIE ST -	DPT Blue Book Traffic Restriction. Time of day during which lanes must be kept clear: EAST 7AM - 9AM 3PM - 7PM MONDAY THROUGH FRIDAY // WEST 7AM - 9AM 3PM - 7PM MONDAY THROUGH FRIDAY	N/A		

Street Name	From St	To St	Message	Job	Contact	Dates
	STEVENSON ST	JESSIE ST -	No construction allowed in streets on game days at PacBell Park 2 hours before and until 2 hours after events. Day event hours:10am-6pm. Night event hours: 4pm-Midnight. Call 415-972-2000ext0 for more information.	N/A		
	STEVENSON ST	JESSIE ST -	Please refer to Figure 12 of Section 9.4(A) of the DPW Order No. 171,442 for special conditions for excavation in the vicinity of AWSS.	N/A		
	STILLMAN ST	BRYANT ST -	Blocks with Bicycle Route designations require special attention. For details see Section 10 of DPT's Blue Book and Section 6.3 of DPW's Order No. 171.442.	N/A		
	STILLMAN ST	BRYANT ST -	Caltrans Jurisdiction call (510) 286-4424.	N/A		
	STILLMAN ST	BRYANT ST -	DPT Blue Book Traffic Restriction. Time of day during which lanes must be kept clear: EAST 7AM - 9AM 3PM - 7PM MONDAY THROUGH FRIDAY // WEST 7AM - 9AM 3PM - 7PM MONDAY THROUGH FRIDAY	N/A		
	STILLMAN ST	BRYANT ST -	No construction allowed in streets on game days at PacBell Park 2 hours before and until 2 hours after events. Day event hours:10am-6pm. Night event hours: 4pm-Midnight. Call 415-972-2000ext0 for more information.	N/A		
	STILLMAN ST	BRYANT ST -	Please refer to Figure 12 of Section 9.4(A) of the DPW Order No. 171,442 for special conditions for excavation in the vicinity of AWSS.	N/A		
	STILLMAN ST	BRYANT ST -	Truck Route: Call Cindy Shamban of DPT at 554-2341 for Restriction Information.	N/A		
	STILLMAN ST	BRYANT ST -	Under G095 requirement, Contractor shall contact Muni Overhead Line Division of any work 10 feet in horizontal or vertical direction of overhead lines. Contact: Tim Lipps @ (415) 554-9227	N/A		
	STILLMAN ST	Intersection	Blocks with Bicycle Route designations require special attention. For details see Section 10 of DPT's Blue Book and Section 6.3 of DPW's Order No. 171.442.	N/A		
	STILLMAN ST	Intersection	Caltrans Jurisdiction call (510) 286-4424.	N/A		

Street Name	From St	To St	Message	Job	Contact	Dates
	STILLMAN ST	Intersection	No construction allowed in streets on game days at PacBell Park 2 hours before and until 2 hours after events. Day event hours:10am-6pm. Night event hours: 4pm-Midnight. Call 415-972-2000ext0 for more information.	N/A		
	STILLMAN ST	Intersection	Please refer to Figure 12 of Section 9.4(A) of the DPW Order No. 171,442 for special conditions for excavation in the vicinity of AWSS.	N/A		
	STILLMAN ST	Intersection	Truck Route: Call Cindy Shamban of DPT at 554-2341 for Restriction Information.	N/A		
	STILLMAN ST	Intersection	Under G095 requirement, Contractor shall contact Muni Overhead Line Division of any work 10 feet in horizontal or vertical direction of overhead lines. Contact: Tim Lipps @ (415) 554-9227	N/A		
	TEHAMA ST	CLEMENTINA ST -	Banners are allowed on this street	N/A		
	TEHAMA ST	CLEMENTINA ST -	Blocks with Bicycle Route designations require special attention. For details see Section 10 of DPT's Blue Book and Section 6.3 of DPW's Order No. 171.442.	N/A		
	TEHAMA ST	CLEMENTINA ST -	DPT Blue Book Traffic Restriction. Time of day during which lanes must be kept clear: EAST 7AM - 9AM 3PM - 7PM MONDAY THROUGH FRIDAY // WEST 7AM - 9AM 3PM - 7PM MONDAY THROUGH FRIDAY	N/A		
	TEHAMA ST	CLEMENTINA ST -	No construction allowed in streets on game days at PacBell Park 2 hours before and until 2 hours after events. Day event hours:10am-6pm. Night event hours: 4pm-Midnight. Call 415-972-2000ext0 for more information.	N/A		
	TEHAMA ST	CLEMENTINA ST -	Please refer to Figure 12 of Section 9.4(A) of the DPW Order No. 171,442 for special conditions for excavation in the vicinity of AWSS.	N/A		
	TEHAMA ST	CLEMENTINA ST -	Truck Route: Call Cindy Shamban of DPT at 554-2341 for Restriction Information.	N/A		
	TEHAMA ST	Intersection	Blocks with Bicycle Route designations require special attention. For details see Section 10 of DPT's Blue Book and Section 6.3 of DPW's Order No. 171.442.	N/A		

Street Name	From St	To St	Message	Job	Contact	Dates
	TEHAMA ST	Intersection	No construction allowed in streets on game days at PacBell Park 2 hours before and until 2 hours after events. Day event hours:10am-6pm. Night event hours: 4pm-Midnight. Call 415-972-2000ext0 for more information.	N/A		
	TEHAMA ST	Intersection	Please refer to Figure 12 of Section 9.4(A) of the DPW Order No. 171,442 for special conditions for excavation in the vicinity of AWSS.	N/A		
	TEHAMA ST	Intersection	Truck Route: Call Cindy Shamban of DPT at 554-2341 for Restriction Information.	N/A		
	CLEMENTINA ST	FOLSOM ST -	Downtown Streetscape Zone. Please See Attachment.	N/A	John Kwong or Nick Elsner - (415) 554-5810	
	CLEMENTINA ST	Intersection	Downtown Streetscape Zone. Please See Attachment.	N/A	John Kwong or Nick Elsner - (415) 554-5810	
	FOLSOM ST	Intersection	Downtown Streetscape Zone. Please See Attachment.	N/A	John Kwong or Nick Elsner - (415) 554-5810	
	HOWARD ST	Intersection	Downtown Streetscape Zone. Please See Attachment.	N/A	John Kwong or Nick Elsner - (415) 554-5810	
	HOWARD ST	TEHAMA ST -	Downtown Streetscape Zone. Please See Attachment.	N/A	John Kwong or Nick Elsner - (415) 554-5810	
	JESSIE ST	Intersection	Downtown Streetscape Zone. Please See Attachment.	N/A	John Kwong or Nick Elsner - (415) 554-5810	
	JESSIE ST	MISSION ST -	Downtown Streetscape Zone. Please See Attachment.	N/A	John Kwong or Nick Elsner - (415) 554-5810	
	MARKET ST	STEVENSON ST -	Downtown Streetscape Zone. Please See Attachment.	N/A	John Kwong or Nick Elsner - (415) 554-5810	
	MINNA ST	Intersection	Downtown Streetscape Zone. Please See Attachment.	N/A	John Kwong or Nick Elsner - (415) 554-5810	
	MINNA ST	NATOMA ST -	Downtown Streetscape Zone. Please See Attachment.	N/A	John Kwong or Nick Elsner - (415) 554-5810	
	MISSION ST	Intersection	Downtown Streetscape Zone. Please See Attachment.	N/A	John Kwong or Nick Elsner - (415) 554-5810	
	MISSION ST	MINNA ST -	Downtown Streetscape Zone. Please See Attachment.	N/A	John Kwong or Nick Elsner - (415) 554-5810	
	NATOMA ST	HOWARD ST -	Downtown Streetscape Zone. Please See Attachment.	N/A	John Kwong or Nick Elsner - (415) 554-5810	
	NATOMA ST	Intersection	Downtown Streetscape Zone. Please See Attachment.	N/A	John Kwong or Nick Elsner - (415) 554-5810	
	STEVENSON ST	Intersection	Downtown Streetscape Zone. Please See Attachment.	N/A	John Kwong or Nick Elsner - (415) 554-5810	

Street Name	From St	To St	Message	Job	Contact	Dates
	STEVENSON ST	JESSIE ST -	Downtown Streetscape Zone. Please See Attachment.	N/A	John Kwong or Nick Elsner - (415) 554-5810	
	TEHAMA ST	CLEMENTINA ST -	Downtown Streetscape Zone. Please See Attachment.	N/A	John Kwong or Nick Elsner - (415) 554-5810	
	TEHAMA ST	Intersection	Downtown Streetscape Zone. Please See Attachment.	N/A	John Kwong or Nick Elsner - (415) 554-5810	
	MISSION ST	Intersection	Please see special requirements for work in Moscone Center and call Mike Roach @ 974-4001 for events.	N/A	Tim Comice - (415) 974-4050	
	CLEMENTINA ST	FOLSOM ST -	Proposed Paving.	PAVING	Kimberly C. Chang -	Apr 27 2016-Apr 26 2017
	CLEMENTINA ST	Intersection	Proposed Paving.	PAVING	Kimberly C. Chang -	Apr 27 2016-Apr 26 2017
	DOW PL	HARRISON ST -	Proposed Paving.	PAVING	Kimberly C. Chang -	Apr 27 2016-Apr 26 2017
	DOW PL	Intersection	Proposed Paving.	PAVING	Kimberly C. Chang -	Apr 27 2016-Apr 26 2017
	FOLSOM ST	DOW PL -	Proposed Paving.	PAVING	Kimberly C. Chang -	Apr 27 2016-Apr 26 2017
	FOLSOM ST	Intersection	Proposed Paving.	PAVING	Kimberly C. Chang -	Apr 27 2016-Apr 26 2017
	HARRISON ST	Intersection	Proposed Paving.	PAVING	Kimberly C. Chang -	Apr 27 2016-Apr 26 2017
	HARRISON ST	STILLMAN ST -	Proposed Paving.	PAVING	Kimberly C. Chang -	Apr 27 2016-Apr 26 2017
	HOWARD ST	Intersection	Proposed Paving.	PAVING	Kimberly C. Chang -	Apr 27 2016-Apr 26 2017
	HOWARD ST	TEHAMA ST -	Proposed Paving.	PAVING	Kimberly C. Chang -	Apr 27 2016-Apr 26 2017
	JESSIE ST	Intersection	Proposed Paving.	PAVING	Kimberly C. Chang -	Apr 27 2016-Apr 26 2017
	JESSIE ST	MISSION ST -	Proposed Paving.	PAVING	Kimberly C. Chang -	Apr 27 2016-Apr 26 2017
	MARKET ST	STEVENSON ST -	Proposed Paving.	PAVING	Kimberly C. Chang -	Apr 27 2016-Apr 26 2017
	MINNA ST	Intersection	Proposed Paving.	PAVING	Kimberly C. Chang -	Apr 27 2016-Apr 26 2017
	MINNA ST	NATOMA ST -	Proposed Paving.	PAVING	Kimberly C. Chang -	Apr 27 2016-Apr 26 2017
	MISSION ST	Intersection	Proposed Paving.	PAVING	Kimberly C. Chang -	Apr 27 2016-Apr 26 2017
	MISSION ST	MINNA ST -	Proposed Paving.	PAVING	Kimberly C. Chang -	Apr 27 2016-Apr 26 2017
	NATOMA ST	HOWARD ST -	Proposed Paving.	PAVING	Kimberly C. Chang -	Apr 27 2016-Apr 26 2017
	NATOMA ST	Intersection	Proposed Paving.	PAVING	Kimberly C. Chang -	Apr 27 2016-Apr 26 2017
	STEVENSON ST	Intersection	Proposed Paving.	PAVING	Kimberly C. Chang -	Apr 27 2016-Apr 26 2017
	STEVENSON ST	JESSIE ST -	Proposed Paving.	PAVING	Kimberly C. Chang -	Apr 27 2016-Apr 26 2017
	STILLMAN ST	BRYANT ST -	Proposed Paving.	PAVING	Kimberly C. Chang -	Apr 27 2016-Apr 26 2017
	STILLMAN ST	Intersection	Proposed Paving.	PAVING	Kimberly C. Chang -	Apr 27 2016-Apr 26 2017

Street Name	From St	To St	Message	Job	Contact	Dates
	TEHAMA ST	CLEMENTINA ST -	Proposed Paving.	PAVING	Kimberly C. Chang -	Apr 27 2016-Apr 26 2017
	TEHAMA ST	Intersection	Proposed Paving.	PAVING	Kimberly C. Chang -	Apr 27 2016-Apr 26 2017
	MINNA ST	Intersection	Proposed Excavation.	PG&E	Eric Larson -	Feb 15 2015-Mar 13 2015
	MISSION ST	MINNA ST -	Proposed Excavation.	PG&E	Eric Larson -	Feb 15 2015-Mar 13 2015
	HARRISON ST	Intersection	Proposed Excavation.	PG&E	Alain Billot -	Jun 1 2014-Dec 30 2015
	FOLSOM ST	Intersection	Proposed Excavation.	PG&E	Alain Billot -	Jun 1 2014-Dec 31 2015
	CLEMENTINA ST	FOLSOM ST -	Proposed Excavation.	SF DPW IDC - Mechanical \Electrical	Steven Lee -	May 20 2013-Jul 24 2014
	CLEMENTINA ST	Intersection	Proposed Excavation.	SF DPW IDC - Mechanical \Electrical	Steven Lee -	May 20 2013-Jul 24 2014
	DOW PL	HARRISON ST -	Proposed Excavation.	SF DPW IDC - Mechanical \Electrical	Steven Lee -	May 20 2013-Jul 24 2014
	DOW PL	Intersection	Proposed Excavation.	SF DPW IDC - Mechanical \Electrical	Steven Lee -	May 20 2013-Jul 24 2014
	FOLSOM ST	DOW PL -	Proposed Excavation.	SF DPW IDC - Mechanical \Electrical	Steven Lee -	May 20 2013-Jul 24 2014
	FOLSOM ST	Intersection	Proposed Excavation.	SF DPW IDC - Mechanical \Electrical	Steven Lee -	May 20 2013-Jul 24 2014
	HARRISON ST	STILLMAN ST -	Proposed Excavation.	SF DPW IDC - Mechanical \Electrical	Steven Lee -	May 20 2013-Jul 24 2014
	HOWARD ST	Intersection	Proposed Excavation.	SF DPW IDC - Mechanical \Electrical	Steven Lee -	May 20 2013-Jul 24 2014
	HOWARD ST	TEHAMA ST -	Proposed Excavation.	SF DPW IDC - Mechanical \Electrical	Steven Lee -	May 20 2013-Jul 24 2014
	JESSIE ST	Intersection	Proposed Excavation.	SF DPW IDC - Mechanical \Electrical	Steven Lee -	May 20 2013-Jul 24 2014
	JESSIE ST	MISSION ST -	Proposed Excavation.	SF DPW IDC - Mechanical \Electrical	Steven Lee -	May 20 2013-Jul 24 2014
	MARKET ST	STEVENSON ST -	Proposed Excavation.	SF DPW IDC - Mechanical \Electrical	Steven Lee -	May 20 2013-Jul 24 2014
	MINNA ST	Intersection	Proposed Excavation.	SF DPW IDC - Mechanical \Electrical	Steven Lee -	May 20 2013-Jul 24 2014
	MINNA ST	NATOMA ST -	Proposed Excavation.	SF DPW IDC - Mechanical \Electrical	Steven Lee -	May 20 2013-Jul 24 2014
	MISSION ST	Intersection	Proposed Excavation.	SF DPW IDC - Mechanical \Electrical	Steven Lee -	May 20 2013-Jul 24 2014
	MISSION ST	MINNA ST -	Proposed Excavation.	SF DPW IDC - Mechanical \Electrical	Steven Lee -	May 20 2013-Jul 24 2014
	NATOMA ST	HOWARD ST -	Proposed Excavation.	SF DPW IDC - Mechanical \Electrical	Steven Lee -	May 20 2013-Jul 24 2014

Street Name	From St	To St	Message	Job	Contact	Dates
	NATOMA ST	Intersection	Proposed Excavation.	SF DPW IDC - Mechanical \Electrical	Steven Lee -	May 20 2013-Jul 24 2014
	STEVENSON ST	Intersection	Proposed Excavation.	SF DPW IDC - Mechanical \Electrical	Steven Lee -	May 20 2013-Jul 24 2014
	STEVENSON ST	JESSIE ST -	Proposed Excavation.	SF DPW IDC - Mechanical \Electrical	Steven Lee -	May 20 2013-Jul 24 2014
	STILLMAN ST	BRYANT ST -	Proposed Excavation.	SF DPW IDC - Mechanical \Electrical	Steven Lee -	May 20 2013-Jul 24 2014
	STILLMAN ST	Intersection	Proposed Excavation.	SF DPW IDC - Mechanical \Electrical	Steven Lee -	May 20 2013-Jul 24 2014
	TEHAMA ST	CLEMENTINA ST -	Proposed Excavation.	SF DPW IDC - Mechanical \Electrical	Steven Lee -	May 20 2013-Jul 24 2014
	TEHAMA ST	Intersection	Proposed Excavation.	SF DPW IDC - Mechanical \Electrical	Steven Lee -	May 20 2013-Jul 24 2014
	CLEMENTINA ST	FOLSOM ST -	Proposed Excavation.	SF DPW IDC - Streets & Highways	Kimberly C. Chang -	Apr 27 2016-Apr 26 2017
	DOW PL	HARRISON ST -	Proposed Excavation.	SF DPW IDC - Streets & Highways	Kimberly C. Chang -	Apr 27 2016-Apr 26 2017
	FOLSOM ST	DOW PL -	Proposed Excavation.	SF DPW IDC - Streets & Highways	Kimberly C. Chang -	Apr 27 2016-Apr 26 2017
	HARRISON ST	STILLMAN ST -	Proposed Excavation.	SF DPW IDC - Streets & Highways	Kimberly C. Chang -	Apr 27 2016-Apr 26 2017
	HOWARD ST	TEHAMA ST -	Proposed Excavation.	SF DPW IDC - Streets & Highways	Kimberly C. Chang -	Apr 27 2016-Apr 26 2017
	JESSIE ST	MISSION ST -	Proposed Excavation.	SF DPW IDC - Streets & Highways	Kimberly C. Chang -	Apr 27 2016-Apr 26 2017
	MARKET ST	STEVENSON ST -	Proposed Excavation.	SF DPW IDC - Streets & Highways	Kimberly C. Chang -	Apr 27 2016-Apr 26 2017
	MINNA ST	NATOMA ST -	Proposed Excavation.	SF DPW IDC - Streets & Highways	Kimberly C. Chang -	Apr 27 2016-Apr 26 2017
	MISSION ST	MINNA ST -	Proposed Excavation.	SF DPW IDC - Streets & Highways	Kimberly C. Chang -	Apr 27 2016-Apr 26 2017
	NATOMA ST	HOWARD ST -	Proposed Excavation.	SF DPW IDC - Streets & Highways	Kimberly C. Chang -	Apr 27 2016-Apr 26 2017
	STEVENSON ST	JESSIE ST -	Proposed Excavation.	SF DPW IDC - Streets & Highways	Kimberly C. Chang -	Apr 27 2016-Apr 26 2017
	STILLMAN ST	BRYANT ST -	Proposed Excavation.	SF DPW IDC - Streets & Highways	Kimberly C. Chang -	Apr 27 2016-Apr 26 2017
	TEHAMA ST	CLEMENTINA ST -	Proposed Excavation.	SF DPW IDC - Streets & Highways	Kimberly C. Chang -	Apr 27 2016-Apr 26 2017

Street Name	From St	To St	Message	Job	Contact	Dates
	CLEMENTINA ST	Intersection	Proposed Excavation.	SF DPW IDC - Streets & Highways	Kimberly C. Chang -	Apr 27 2016-Apr 26 2017
	HARRISON ST	Intersection	Proposed Excavation.	SF DPW IDC - Streets & Highways	Kimberly C. Chang -	Apr 27 2016-Apr 26 2017
	HOWARD ST	Intersection	Proposed Excavation.	SF DPW IDC - Streets & Highways	Kimberly C. Chang -	Apr 27 2016-Apr 26 2017
	JESSIE ST	Intersection	Proposed Excavation.	SF DPW IDC - Streets & Highways	Kimberly C. Chang -	Apr 27 2016-Apr 26 2017
	MINNA ST	Intersection	Proposed Excavation.	SF DPW IDC - Streets & Highways	Kimberly C. Chang -	Apr 27 2016-Apr 26 2017
	MISSION ST	Intersection	Proposed Excavation.	SF DPW IDC - Streets & Highways	Kimberly C. Chang -	Apr 27 2016-Apr 26 2017
	NATOMA ST	Intersection	Proposed Excavation.	SF DPW IDC - Streets & Highways	Kimberly C. Chang -	Apr 27 2016-Apr 26 2017
	STEVENSON ST	Intersection	Proposed Excavation.	SF DPW IDC - Streets & Highways	Kimberly C. Chang -	Apr 27 2016-Apr 26 2017
	STILLMAN ST	Intersection	Proposed Excavation.	SF DPW IDC - Streets & Highways	Kimberly C. Chang -	Apr 27 2016-Apr 26 2017
	TEHAMA ST	Intersection	Proposed Excavation.	SF DPW IDC - Streets & Highways	Kimberly C. Chang -	Apr 27 2016-Apr 26 2017
	HARRISON ST	Intersection	Proposed Excavation.	SF DPW IDC - Streets & Highways	Kimberly C. Chang -	Apr 27 2016-Apr 26 2017
	HARRISON ST	STILLMAN ST -	Proposed Excavation.	SF DPW IDC - Streets & Highways	Kimberly C. Chang -	Apr 27 2016-Apr 26 2017
	MARKET ST	STEVENSON ST -	Proposed Excavation.	SF DPW IDC - Streets & Highways	Kimberly C. Chang -	Apr 27 2016-Apr 26 2017
	STILLMAN ST	BRYANT ST -	Proposed Excavation.	SF DPW IDC - Streets & Highways	Kimberly C. Chang -	Apr 27 2016-Apr 26 2017
	STILLMAN ST	Intersection	Proposed Excavation.	SF DPW IDC - Streets & Highways	Kimberly C. Chang -	Apr 27 2016-Apr 26 2017
	FOLSOM ST	Intersection	Proposed Excavation.	SF DPW IDC - Streets & Highways	Stephen J. O Sullivan -	Oct 2 2015-Dec 23 2016
	CLEMENTINA ST	Intersection	Proposed Excavation.	SF MTA Capital Programs and Construction	Darton Ito -	Jan 1 2020-Dec 31 2020
	DOW PL	Intersection	Proposed Excavation.	SF MTA Capital Programs and Construction	Darton Ito -	Jan 1 2020-Dec 31 2020
	FOLSOM ST	Intersection	Proposed Excavation.	SF MTA Capital Programs and Construction	Darton Ito -	Jan 1 2020-Dec 31 2020

Street Name	From St	To St	Message	Job	Contact	Dates
	HARRISON ST	Intersection	Proposed Excavation.	SF MTA Capital Programs and Construction	Darton Ito -	Jan 1 2020-Dec 31 2020
	HOWARD ST	Intersection	Proposed Excavation.	SF MTA Capital Programs and Construction	Darton Ito -	Jan 1 2020-Dec 31 2020
	JESSIE ST	Intersection	Proposed Excavation.	SF MTA Capital Programs and Construction	Darton Ito -	Jan 1 2020-Dec 31 2020
	MINNA ST	Intersection	Proposed Excavation.	SF MTA Capital Programs and Construction	Darton Ito -	Jan 1 2020-Dec 31 2020
	MISSION ST	Intersection	Proposed Excavation.	SF MTA Capital Programs and Construction	Darton Ito -	Jan 1 2020-Dec 31 2020
	NATOMA ST	Intersection	Proposed Excavation.	SF MTA Capital Programs and Construction	Darton Ito -	Jan 1 2020-Dec 31 2020
	STEVENSON ST	Intersection	Proposed Excavation.	SF MTA Capital Programs and Construction	Darton Ito -	Jan 1 2020-Dec 31 2020
	STILLMAN ST	Intersection	Proposed Excavation.	SF MTA Capital Programs and Construction	Darton Ito -	Jan 1 2020-Dec 31 2020
	TEHAMA ST	Intersection	Proposed Excavation.	SF MTA Capital Programs and Construction	Darton Ito -	Jan 1 2020-Dec 31 2020
	MISSION ST	Intersection	Proposed Excavation.	SF MTA Capital Programs and Construction	Darton Ito -	Jan 1 2020-Dec 31 2020
	HOWARD ST	Intersection	Proposed Excavation.	SF MTA SS - Livable Streets	Maurice Growney -	Jun 30 2017-Mar 31 2018
	MISSION ST	Intersection	Proposed Excavation.	SF MTA SS - Transportation Engineering (Capital)	Cathal Hennessy -	Jun 1 2013-Jun 1 2015
	CLEMENTINA ST	Intersection	Proposed Excavation.	SF Planning	Adam Varat -	Jan 1 2020-Dec 31 2020
	DOW PL	Intersection	Proposed Excavation.	SF Planning	Adam Varat -	Jan 1 2020-Dec 31 2020
	FOLSOM ST	Intersection	Proposed Excavation.	SF Planning	Adam Varat -	Jan 1 2020-Dec 31 2020
	HARRISON ST	Intersection	Proposed Excavation.	SF Planning	Adam Varat -	Jan 1 2020-Dec 31 2020
	HOWARD ST	Intersection	Proposed Excavation.	SF Planning	Adam Varat -	Jan 1 2020-Dec 31 2020
	STILLMAN ST	Intersection	Proposed Excavation.	SF Planning	Adam Varat -	Jan 1 2020-Dec 31 2020
	TEHAMA ST	Intersection	Proposed Excavation.	SF Planning	Adam Varat -	Jan 1 2020-Dec 31 2020
	CLEMENTINA ST	Intersection	Proposed Excavation.	SF Planning	Adam Varat -	Jan 1 2020-Dec 31 2020
	DOW PL	Intersection	Proposed Excavation.	SF Planning	Adam Varat -	Jan 1 2020-Dec 31 2020
	FOLSOM ST	Intersection	Proposed Excavation.	SF Planning	Adam Varat -	Jan 1 2020-Dec 31 2020
	HARRISON ST	Intersection	Proposed Excavation.	SF Planning	Adam Varat -	Jan 1 2020-Dec 31 2020
	HOWARD ST	Intersection	Proposed Excavation.	SF Planning	Adam Varat -	Jan 1 2020-Dec 31 2020

Street Name	From St	To St	Message	Job	Contact	Dates
	JESSIE ST	Intersection	Proposed Excavation.	SF Planning	Adam Varat -	Jan 1 2020-Dec 31 2020
	MINNA ST	Intersection	Proposed Excavation.	SF Planning	Adam Varat -	Jan 1 2020-Dec 31 2020
	MISSION ST	Intersection	Proposed Excavation.	SF Planning	Adam Varat -	Jan 1 2020-Dec 31 2020
	NATOMA ST	Intersection	Proposed Excavation.	SF Planning	Adam Varat -	Jan 1 2020-Dec 31 2020
	STEVENSON ST	Intersection	Proposed Excavation.	SF Planning	Adam Varat -	Jan 1 2020-Dec 31 2020
	STILLMAN ST	Intersection	Proposed Excavation.	SF Planning	Adam Varat -	Jan 1 2020-Dec 31 2020
	TEHAMA ST	Intersection	Proposed Excavation.	SF Planning	Adam Varat -	Jan 1 2020-Dec 31 2020
	FOLSOM ST	Intersection	Proposed Excavation.	SF Planning	Adam Varat -	Jan 1 2020-Dec 31 2020
	HARRISON ST	Intersection	Proposed Excavation.	SF Planning	Adam Varat -	Jan 1 2020-Dec 31 2020
	FOLSOM ST	Intersection	Proposed Excavation.	SF Planning	Adam Varat -	Jan 1 2020-Dec 31 2020
	HOWARD ST	Intersection	Proposed Excavation.	SF Planning	Adam Varat -	Jan 1 2020-Dec 31 2020
	MISSION ST	Intersection	Proposed Excavation.	SF Planning	Adam Varat -	Jan 1 2020-Dec 31 2020
	JESSIE ST	Intersection	Proposed Excavation.	SF PUC Water	Heather Rhee -	Jan 1 2015-Nov 1 2015
	MISSION ST	Intersection	Proposed Excavation.	SF PUC Water	Heather Rhee -	Jan 1 2015-Nov 1 2015
	STEVENSON ST	Intersection	Proposed Excavation.	SF PUC Water	Heather Rhee -	Jan 1 2015-Nov 1 2015
	DOW PL	HARRISON ST -	Sidewalk Paving to be done by SIRP Process	SIRP Work Order	LC General -	
	HARRISON ST	Intersection	Prior to performing any construction, all CCSF survey monuments shall be referenced by a licensed Land Surveyor on a Corner Record or a Record of Survey, if any construction will take place within 10ft of the monument. For any questions, please call Mapping at #554-5827	Stone or Concrete Monument		
	HOWARD ST	Intersection	Prior to performing any construction, all CCSF survey monuments shall be referenced by a licensed Land Surveyor on a Corner Record or a Record of Survey, if any construction will take place within 10ft of the monument. For any questions, please call Mapping at #554-5827	Stone or Concrete Monument		
	HOWARD ST	TEHAMA ST -	Prior to performing any construction, all CCSF survey monuments shall be referenced by a licensed Land Surveyor on a Corner Record or a Record of Survey, if any construction will take place within 10ft of the monument. For any questions, please call Mapping at #554-5827	Stone or Concrete Monument		
	MISSION ST	Intersection	Prior to performing any construction, all CCSF survey monuments shall be referenced by a licensed Land Surveyor on a Corner Record or a Record of Survey, if any construction will take place within 10ft of the monument. For any questions, please call Mapping at #554-5827	Stone or Concrete Monument		

Street Name	From St	To St	Message	Job	Contact	Dates
	MISSION ST	MINNA ST -	Prior to performing any construction, all CCSF survey monuments shall be referenced by a licensed Land Surveyor on a Corner Record or a Record of Survey, if any construction will take place within 10ft of the monument. For any questions, please call Mapping at #554-5827	Stone or Concrete Monument		
	CLEMENTINA ST	FOLSOM ST -	Proposed Excavation.	Transbay	Cory Traylor -	Jan 3 2020-Feb 15 2022
	CLEMENTINA ST	Intersection	Proposed Excavation.	Transbay	Cory Traylor -	Jan 3 2020-Feb 15 2022
	FOLSOM ST	Intersection	Proposed Excavation.	Transbay	Cory Traylor -	Jan 3 2020-Feb 15 2022
	HOWARD ST	Intersection	Proposed Excavation.	Transbay	Cory Traylor -	Jan 3 2020-Feb 15 2022
	HOWARD ST	TEHAMA ST -	Proposed Excavation.	Transbay	Cory Traylor -	Jan 3 2020-Feb 15 2022
	MINNA ST	Intersection	Proposed Excavation.	Transbay	Cory Traylor -	Jan 3 2020-Feb 15 2022
	MINNA ST	NATOMA ST -	Proposed Excavation.	Transbay	Cory Traylor -	Jan 3 2020-Feb 15 2022
	MISSION ST	MINNA ST -	Proposed Excavation.	Transbay	Cory Traylor -	Jan 3 2020-Feb 15 2022
	NATOMA ST	HOWARD ST -	Proposed Excavation.	Transbay	Cory Traylor -	Jan 3 2020-Feb 15 2022
	NATOMA ST	Intersection	Proposed Excavation.	Transbay	Cory Traylor -	Jan 3 2020-Feb 15 2022
	TEHAMA ST	CLEMENTINA ST -	Proposed Excavation.	Transbay	Cory Traylor -	Jan 3 2020-Feb 15 2022
	TEHAMA ST	Intersection	Proposed Excavation.	Transbay	Cory Traylor -	Jan 3 2020-Feb 15 2022
	CLEMENTINA ST	FOLSOM ST -	Proposed Excavation.	Transbay	Cory Traylor -	Sep 1 2015-Jun 1 2017
	CLEMENTINA ST	Intersection	Proposed Excavation.	Transbay	Cory Traylor -	Sep 1 2015-Jun 1 2017
	DOW PL	HARRISON ST -	Proposed Excavation.	Transbay	Cory Traylor -	Sep 1 2015-Jun 1 2017
	DOW PL	Intersection	Proposed Excavation.	Transbay	Cory Traylor -	Sep 1 2015-Jun 1 2017
	FOLSOM ST	DOW PL -	Proposed Excavation.	Transbay	Cory Traylor -	Sep 1 2015-Jun 1 2017
	FOLSOM ST	Intersection	Proposed Excavation.	Transbay	Cory Traylor -	Sep 1 2015-Jun 1 2017
	HARRISON ST	Intersection	Proposed Excavation.	Transbay	Cory Traylor -	Sep 1 2015-Jun 1 2017
	HARRISON ST	STILLMAN ST -	Proposed Excavation.	Transbay	Cory Traylor -	Sep 1 2015-Jun 1 2017
	HOWARD ST	Intersection	Proposed Excavation.	Transbay	Cory Traylor -	Sep 1 2015-Jun 1 2017
	HOWARD ST	TEHAMA ST -	Proposed Excavation.	Transbay	Cory Traylor -	Sep 1 2015-Jun 1 2017
	STILLMAN ST	BRYANT ST -	Proposed Excavation.	Transbay	Cory Traylor -	Sep 1 2015-Jun 1 2017
	STILLMAN ST	Intersection	Proposed Excavation.	Transbay	Cory Traylor -	Sep 1 2015-Jun 1 2017
	TEHAMA ST	CLEMENTINA ST -	Proposed Excavation.	Transbay	Cory Traylor -	Sep 1 2015-Jun 1 2017
	TEHAMA ST	Intersection	Proposed Excavation.	Transbay	Cory Traylor -	Sep 1 2015-Jun 1 2017
	MINNA ST	Intersection	Proposed Excavation.	Transbay	Cory Traylor -	Dec 17 2010-Jun 15 2017
	MINNA ST	NATOMA ST -	Proposed Excavation.	Transbay	Cory Traylor -	Dec 17 2010-Jun 15 2017
	MISSION ST	Intersection	Proposed Excavation.	Transbay	Cory Traylor -	Dec 17 2010-Jun 15 2017
	MISSION ST	MINNA ST -	Proposed Excavation.	Transbay	Cory Traylor -	Dec 17 2010-Jun 15 2017
	NATOMA ST	Intersection	Proposed Excavation.	Transbay	Cory Traylor -	Dec 17 2010-Jun 15 2017
BROADWAY						
	FRANKLIN ST	Intersection	Conflict with existing excavation permit. It is mandatory that you coordinate all work for joint paving.	13EXC-4392	(415) 646-6253 - (415) 646-6253	Sep 23 2013-
	FRANKLIN ST	Intersection	Blocks with Bicycle Route designations require special attention. For details see Section 10 of DPT's Blue Book and Section 6.3 of DPW's Order No. 171.442.	N/A		

"IMPROVING THE QUALITY OF LIFE IN SAN FRANCISCO" We are dedicated individuals committed to teamwork, customer service and continuous improvement in partnership with the community.

Customer Service

Teamwork

Continuous Improvement

Street Name	From St	To St	Message	Job	Contact	Dates
	FRANKLIN ST	Intersection	Proposed Paving.	PAVING	Au Bui -	Oct 14 2013-Dec 12 2014
	FRANKLIN ST	Intersection	Proposed Excavation.	SF DPW IDC - Mechanical \Electrical	Steven Lee -	May 20 2013-Jul 24 2014
	FRANKLIN ST	Intersection	Proposed Excavation.	SF DPW IDC - Streets & Highways	Au Bui -	Oct 14 2013-Dec 12 2014
	FRANKLIN ST	Intersection	Proposed Excavation.	SF DPW IDC - Streets & Highways	Au Bui -	Oct 14 2013-Dec 12 2014
	FRANKLIN ST	Intersection	Proposed Excavation.	SF MTA Capital Programs and Construction	Darton Ito -	Jan 1 2020-Dec 31 2020
CLEMENTIN A ST						
	02ND ST	Intersection	Conflict with existing Street Use Permit.	13B-0102	(415) 431-2950 - (415) 431-2950	Oct 1 2013-Oct 8 2014
	02ND ST	Intersection	Conflict with existing Street Use Permit.	13B-0121	(415) 431-2950 - (415) 431-2950	Jan 23 2014-Jan 23 2015
	02ND ST	Intersection	Conflict with existing Street Use Permit.	13B-0124	(415) 431-2950 - (415) 431-2950	Nov 13 2013-Nov 13 2014
	02ND ST	Intersection	Conflict with existing Street Use Permit.	13B-0141	(415) 431-2950 - (415) 431-2950	Jan 1 2014-Oct 31 2014
	02ND ST	Intersection	Conflict with existing Street Use Permit.	14B-0076	(415) 431-2950 - (415) 431-2950	Oct 7 2014-Oct 7 2015
	02ND ST	Intersection	Blocks with Bicycle Route designations require special attention. For details see Section 10 of DPT's Blue Book and Section 6.3 of DPW's Order No. 171.442.	N/A		
	02ND ST	Intersection	No construction allowed in streets on game days at PacBell Park 2 hours before and until 2 hours after events. Day event hours:10am-6pm. Night event hours: 4pm-Midnight. Call 415-972-2000ext0 for more information.	N/A		
	02ND ST	Intersection	Please refer to Figure 12 of Section 9.4(A) of the DPW Order No. 171,442 for special conditions for excavation in the vicinity of AWSS.	N/A		
	02ND ST	Intersection	Truck Route: Call Cindy Shamban of DPT at 554-2341 for Restriction Information.	N/A		
	02ND ST	Intersection	Downtown Streetscape Zone. Please See Attachment.	N/A	John Kwong or Nick Elsner - (415) 554-5810	
	02ND ST	Intersection	Proposed Paving.	PAVING	Kimberly C. Chang -	Apr 27 2016-Apr 26 2017
	02ND ST	Intersection	Proposed Excavation.	SF DPW IDC - Mechanical \Electrical	Steven Lee -	May 20 2013-Jul 24 2014

Street Name	From St	To St	Message	Job	Contact	Dates
	02ND ST	Intersection	Proposed Excavation.	SF DPW IDC - Streets & Highways	Kimberly C. Chang -	Apr 27 2016-Apr 26 2017
	02ND ST	Intersection	Proposed Excavation.	SF MTA Capital Programs and Construction	Darton Ito -	Jan 1 2020-Dec 31 2020
	02ND ST	Intersection	Proposed Excavation.	SF Planning	Adam Varat -	Jan 1 2020-Dec 31 2020
	02ND ST	Intersection	Proposed Excavation.	SF Planning	Adam Varat -	Jan 1 2020-Dec 31 2020
	02ND ST	Intersection	Proposed Excavation.	Transbay	Cory Traylor -	Jan 3 2020-Feb 15 2022
	02ND ST	Intersection	Proposed Excavation.	Transbay	Cory Traylor -	Sep 1 2015-Jun 1 2017
DOW PL						
	02ND ST	Intersection	Conflict with existing Street Use Permit.	13B-0102	(415) 431-2950 - (415) 431-2950	Oct 1 2013-Oct 8 2014
	02ND ST	Intersection	Conflict with existing Street Use Permit.	13B-0121	(415) 431-2950 - (415) 431-2950	Jan 23 2014-Jan 23 2015
	02ND ST	Intersection	Conflict with existing Street Use Permit.	13B-0124	(415) 431-2950 - (415) 431-2950	Nov 13 2013-Nov 13 2014
	02ND ST	Intersection	Conflict with existing Street Use Permit.	13B-0141	(415) 431-2950 - (415) 431-2950	Jan 1 2014-Oct 31 2014
	02ND ST	Intersection	Conflict with existing Street Use Permit.	14B-0076	(415) 431-2950 - (415) 431-2950	Oct 7 2014-Oct 7 2015
	02ND ST	Intersection	Blocks with Bicycle Route designations require special attention. For details see Section 10 of DPT's Blue Book and Section 6.3 of DPW's Order No. 171.442.	N/A		
	02ND ST	Intersection	No construction allowed in streets on game days at PacBell Park 2 hours before and until 2 hours after events. Day event hours:10am-6pm. Night event hours: 4pm-Midnight. Call 415-972-2000ext0 for more information.	N/A		
	02ND ST	Intersection	Please refer to Figure 12 of Section 9.4(A) of the DPW Order No. 171,442 for special conditions for excavation in the vicinity of AWSS.	N/A		
	02ND ST	Intersection	Truck Route: Call Cindy Shamban of DPT at 554-2341 for Restriction Information.	N/A		
	02ND ST	Intersection	Proposed Paving.	PAVING	Kimberly C. Chang -	Apr 27 2016-Apr 26 2017
	02ND ST	Intersection	Proposed Excavation.	SF DPW IDC - Mechanical \Electrical	Steven Lee -	May 20 2013-Jul 24 2014
	02ND ST	Intersection	Proposed Excavation.	SF MTA Capital Programs and Construction	Darton Ito -	Jan 1 2020-Dec 31 2020
	02ND ST	Intersection	Proposed Excavation.	SF Planning	Adam Varat -	Jan 1 2020-Dec 31 2020
	02ND ST	Intersection	Proposed Excavation.	SF Planning	Adam Varat -	Jan 1 2020-Dec 31 2020
	02ND ST	Intersection	Proposed Excavation.	Transbay	Cory Traylor -	Sep 1 2015-Jun 1 2017

"IMPROVING THE QUALITY OF LIFE IN SAN FRANCISCO" We are dedicated individuals committed to teamwork, customer service and continuous improvement in partnership with the community.

Customer Service

Teamwork

Continuous Improvement

Street Name	From St	To St	Message	Job	Contact	Dates
FILBERT ST						
	FRANKLIN ST	Intersection	Conflict with existing excavation permit. It is mandatory that you coordinate all work for joint paving.	13EXC-4392	(415) 646-6253 - (415) 646-6253	Sep 23 2013-
	FRANKLIN ST	Intersection	Proposed Paving.	PAVING	Au Bui -	Oct 14 2013-Dec 12 2014
	FRANKLIN ST	Intersection	Proposed Excavation.	SF DPW IDC - Mechanical \Electrical	Steven Lee -	May 20 2013-Jul 24 2014
	FRANKLIN ST	Intersection	Proposed Excavation.	SF DPW IDC - Streets & Highways	Au Bui -	Oct 14 2013-Dec 12 2014
	FRANKLIN ST	Intersection	Proposed Excavation.	SF DPW IDC - Streets & Highways	Au Bui -	Oct 14 2013-Dec 12 2014
	FRANKLIN ST	Intersection	Proposed Excavation.	SF PUC Water	Heather Rhee -	Oct 1 2017-Aug 1 2018
FOLSOM ST						
	02ND ST	Intersection	Conflict with existing Street Use Permit.	12TS-0030	Jana Lord 510-446-7234 - Jana Lord 510-446-7234	
	02ND ST	Intersection	Conflict with existing Street Use Permit.	13B-0102	(415) 431-2950 - (415) 431-2950	Oct 1 2013-Oct 8 2014
	02ND ST	Intersection	Conflict with existing Street Use Permit.	13B-0119	(415) 431-2950 - (415) 431-2950	Nov 4 2013-Nov 4 2014
	02ND ST	Intersection	Conflict with existing Street Use Permit.	13B-0121	(415) 431-2950 - (415) 431-2950	Jan 23 2014-Jan 23 2015
	02ND ST	Intersection	Conflict with existing Street Use Permit.	13B-0124	(415) 431-2950 - (415) 431-2950	Nov 13 2013-Nov 13 2014
	02ND ST	Intersection	Conflict with existing Street Use Permit.	13B-0129	(415) 431-2950 - (415) 431-2950	Nov 16 2013-Nov 16 2014
	02ND ST	Intersection	Conflict with existing Street Use Permit.	13B-0130	415) 431-2950 - 415) 431-2950	Jan 1 2014-Jan 1 2015
	02ND ST	Intersection	Conflict with existing Street Use Permit.	13B-0141	(415) 431-2950 - (415) 431-2950	Jan 1 2014-Oct 31 2014
	02ND ST	Intersection	Conflict with existing Street Use Permit.	14B-0005	Refer to Agent - Refer to Agent	Jan 20 2014-Jan 20 2015
	02ND ST	Intersection	Conflict with existing Street Use Permit.	14B-0027	Refer to Agent - Refer to Agent	Mar 17 2014-Oct 19 2014
	02ND ST	Intersection	Conflict with existing Street Use Permit.	14B-0061	(415) 431-2950 - (415) 431-2950	Jun 10 2014-Jun 10 2015
	02ND ST	Intersection	Conflict with existing Street Use Permit.	14B-0070	Refer to Agent - Refer to Agent	Aug 23 2014-Sep 23 2014
	02ND ST	Intersection	Conflict with existing Street Use Permit.	14B-0073	415-431-2950 - 415-431-2950	Aug 28 2014-Oct 2 2014
	02ND ST	Intersection	Conflict with existing Street Use Permit.	14B-0076	(415) 431-2950 - (415) 431-2950	Oct 7 2014-Oct 7 2015
	02ND ST	Intersection	Blocks with Bicycle Route designations require special attention. For details see Section 10 of DPT's Blue Book and Section 6.3 of DPW's Order No. 171.442.	N/A		

Street Name	From St	To St	Message	Job	Contact	Dates
	02ND ST	Intersection	Cistern Present.	N/A		
	02ND ST	Intersection	No construction allowed in streets on game days at PacBell Park 2 hours before and until 2 hours after events. Day event hours:10am-6pm. Night event hours: 4pm-Midnight. Call 415-972-2000ext0 for more information.	N/A		
	02ND ST	Intersection	Please refer to Figure 12 of Section 9.4(A) of the DPW Order No. 171,442 for special conditions for excavation in the vicinity of AWSS.	N/A		
	02ND ST	Intersection	Truck Route: Call Cindy Shamban of DPT at 554-2341 for Restriction Information.	N/A		
	02ND ST	Intersection	Downtown Streetscape Zone. Please See Attachment.	N/A	John Kwong or Nick Elsner - (415) 554-5810	
	02ND ST	Intersection	Proposed Paving.	PAVING	Kimberly C. Chang -	Apr 27 2016-Apr 26 2017
	02ND ST	Intersection	Proposed Excavation.	PG&E	Alain Billot -	Jun 1 2014-Dec 31 2015
	02ND ST	Intersection	Proposed Excavation.	SF DPW IDC - Mechanical \Electrical	Steven Lee -	May 20 2013-Jul 24 2014
	02ND ST	Intersection	Proposed Excavation.	SF DPW IDC - Streets & Highways	Stephen J. O Sullivan -	Oct 2 2015-Dec 23 2016
	02ND ST	Intersection	Proposed Excavation.	SF MTA Capital Programs and Construction	Darton Ito -	Jan 1 2020-Dec 31 2020
	02ND ST	Intersection	Proposed Excavation.	SF Planning	Adam Varat -	Jan 1 2020-Dec 31 2020
	02ND ST	Intersection	Proposed Excavation.	SF Planning	Adam Varat -	Jan 1 2020-Dec 31 2020
	02ND ST	Intersection	Proposed Excavation.	SF Planning	Adam Varat -	Jan 1 2020-Dec 31 2020
	02ND ST	Intersection	Proposed Excavation.	SF Planning	Adam Varat -	Jan 1 2020-Dec 31 2020
	02ND ST	Intersection	Proposed Excavation.	Transbay	Cory Traylor -	Jan 3 2020-Feb 15 2022
	02ND ST	Intersection	Proposed Excavation.	Transbay	Cory Traylor -	Sep 1 2015-Jun 1 2017
FRANKLIN ST						
	WASHINGTON ST	Intersection	Conflict with existing Street Use Permit.	12TS-0189	Jana Lord 510-446-7234 - Jana Lord 510-446-7234	
	UNION ST	Intersection	Conflict with existing Street Use Permit.	13B-0102	(415) 431-2950 - (415) 431-2950	Oct 1 2013-Oct 8 2014
	UNION ST	Intersection	Conflict with existing Street Use Permit.	13B-0113	(415) 431-2950 - (415) 431-2950	Oct 15 2013-Oct 15 2014
	LOMBARD ST	Intersection	Conflict with existing Street Use Permit.	13B-0123	(415) 431-2950 - (415) 431-2950	Nov 15 2013-Jan 1 2015
	UNION ST	Intersection	Conflict with existing Street Use Permit.	13B-0123	(415) 431-2950 - (415) 431-2950	Nov 15 2013-Jan 1 2015
	BLACKSTONE CT	LOMBARD ST -	Conflict with existing Street Use Permit.	13B-0139	(909) 937-7570 - (909) 937-7570	Jan 6 2014-Jan 6 2016

"IMPROVING THE QUALITY OF LIFE IN SAN FRANCISCO" We are dedicated individuals committed to teamwork, customer service and continuous improvement in partnership with the community.

Customer Service

Teamwork

Continuous Improvement

Street Name	From St	To St	Message	Job	Contact	Dates
	BROADWAY	VALLEJO ST -	Conflict with existing Street Use Permit.	13B-0139	(909) 937-7570 - (909) 937-7570	Jan 6 2014-Jan 6 2016
	CLAY ST	WASHINGTON ST -	Conflict with existing Street Use Permit.	13B-0139	(909) 937-7570 - (909) 937-7570	Jan 6 2014-Jan 6 2016
	FILBERT ST	GREENWICH ST -	Conflict with existing Street Use Permit.	13B-0139	(909) 937-7570 - (909) 937-7570	Jan 6 2014-Jan 6 2016
	GREEN ST	UNION ST -	Conflict with existing Street Use Permit.	13B-0139	(909) 937-7570 - (909) 937-7570	Jan 6 2014-Jan 6 2016
	GREENWICH ST	BLACKSTONE CT -	Conflict with existing Street Use Permit.	13B-0139	(909) 937-7570 - (909) 937-7570	Jan 6 2014-Jan 6 2016
	JACKSON ST	PACIFIC AVE -	Conflict with existing Street Use Permit.	13B-0139	(909) 937-7570 - (909) 937-7570	Jan 6 2014-Jan 6 2016
	PACIFIC AVE	BROADWAY -	Conflict with existing Street Use Permit.	13B-0139	(909) 937-7570 - (909) 937-7570	Jan 6 2014-Jan 6 2016
	UNION ST	FILBERT ST -	Conflict with existing Street Use Permit.	13B-0139	(909) 937-7570 - (909) 937-7570	Jan 6 2014-Jan 6 2016
	VALLEJO ST	GREEN ST -	Conflict with existing Street Use Permit.	13B-0139	(909) 937-7570 - (909) 937-7570	Jan 6 2014-Jan 6 2016
	WASHINGTON ST	JACKSON ST -	Conflict with existing Street Use Permit.	13B-0139	(909) 937-7570 - (909) 937-7570	Jan 6 2014-Jan 6 2016
	UNION ST	Intersection	Conflict with existing Street Use Permit.	13B-0141	(415) 431-2950 - (415) 431-2950	Jan 1 2014-Oct 31 2014
	BLACKSTONE CT	LOMBARD ST -	Conflict with existing Street Use Permit.	13B-0142	(909) 937-7570 - (909) 937-7570	Jan 17 2014-Dec 31 2014
	BROADWAY	VALLEJO ST -	Conflict with existing Street Use Permit.	13B-0142	(909) 937-7570 - (909) 937-7570	Jan 17 2014-Dec 31 2014
	CLAY ST	WASHINGTON ST -	Conflict with existing Street Use Permit.	13B-0142	(909) 937-7570 - (909) 937-7570	Jan 17 2014-Dec 31 2014
	FILBERT ST	GREENWICH ST -	Conflict with existing Street Use Permit.	13B-0142	(909) 937-7570 - (909) 937-7570	Jan 17 2014-Dec 31 2014
	GREEN ST	UNION ST -	Conflict with existing Street Use Permit.	13B-0142	(909) 937-7570 - (909) 937-7570	Jan 17 2014-Dec 31 2014
	GREENWICH ST	BLACKSTONE CT -	Conflict with existing Street Use Permit.	13B-0142	(909) 937-7570 - (909) 937-7570	Jan 17 2014-Dec 31 2014
	JACKSON ST	PACIFIC AVE -	Conflict with existing Street Use Permit.	13B-0142	(909) 937-7570 - (909) 937-7570	Jan 17 2014-Dec 31 2014
	PACIFIC AVE	BROADWAY -	Conflict with existing Street Use Permit.	13B-0142	(909) 937-7570 - (909) 937-7570	Jan 17 2014-Dec 31 2014
	UNION ST	FILBERT ST -	Conflict with existing Street Use Permit.	13B-0142	(909) 937-7570 - (909) 937-7570	Jan 17 2014-Dec 31 2014

Street Name	From St	To St	Message	Job	Contact	Dates
	VALLEJO ST	GREEN ST -	Conflict with existing Street Use Permit.	13B-0142	(909) 937-7570 - (909) 937-7570	Jan 17 2014-Dec 31 2014
	WASHINGTON ST	JACKSON ST -	Conflict with existing Street Use Permit.	13B-0142	(909) 937-7570 - (909) 937-7570	Jan 17 2014-Dec 31 2014
	GREEN ST	UNION ST -	Conflict with existing Street Use Permit.	13ECN-1049	800-743-5000 - 800-743-5000	Sep 27 2013-
	FILBERT ST	GREENWICH ST -	Conflict with existing Street Use Permit.	13ECN-1094	800-743-5000 - 800-743-5000	Oct 4 2013-
	BLACKSTONE CT	LOMBARD ST -	Conflict with existing excavation permit. It is mandatory that you coordinate all work for joint paving.	13EXC-4392	(415) 646-6253 - (415) 646-6253	Sep 23 2013-
	BROADWAY	Intersection	Conflict with existing excavation permit. It is mandatory that you coordinate all work for joint paving.	13EXC-4392	(415) 646-6253 - (415) 646-6253	Sep 23 2013-
	BROADWAY	VALLEJO ST -	Conflict with existing excavation permit. It is mandatory that you coordinate all work for joint paving.	13EXC-4392	(415) 646-6253 - (415) 646-6253	Sep 23 2013-
	CLAY ST	WASHINGTON ST -	Conflict with existing excavation permit. It is mandatory that you coordinate all work for joint paving.	13EXC-4392	(415) 646-6253 - (415) 646-6253	Sep 23 2013-
	FILBERT ST	GREENWICH ST -	Conflict with existing excavation permit. It is mandatory that you coordinate all work for joint paving.	13EXC-4392	(415) 646-6253 - (415) 646-6253	Sep 23 2013-
	FILBERT ST	Intersection	Conflict with existing excavation permit. It is mandatory that you coordinate all work for joint paving.	13EXC-4392	(415) 646-6253 - (415) 646-6253	Sep 23 2013-
	GREEN ST	Intersection	Conflict with existing excavation permit. It is mandatory that you coordinate all work for joint paving.	13EXC-4392	(415) 646-6253 - (415) 646-6253	Sep 23 2013-
	GREEN ST	UNION ST -	Conflict with existing excavation permit. It is mandatory that you coordinate all work for joint paving.	13EXC-4392	(415) 646-6253 - (415) 646-6253	Sep 23 2013-
	GREENWICH ST	BLACKSTONE CT -	Conflict with existing excavation permit. It is mandatory that you coordinate all work for joint paving.	13EXC-4392	(415) 646-6253 - (415) 646-6253	Sep 23 2013-
	GREENWICH ST	Intersection	Conflict with existing excavation permit. It is mandatory that you coordinate all work for joint paving.	13EXC-4392	(415) 646-6253 - (415) 646-6253	Sep 23 2013-
	JACKSON ST	Intersection	Conflict with existing excavation permit. It is mandatory that you coordinate all work for joint paving.	13EXC-4392	(415) 646-6253 - (415) 646-6253	Sep 23 2013-
	JACKSON ST	PACIFIC AVE -	Conflict with existing excavation permit. It is mandatory that you coordinate all work for joint paving.	13EXC-4392	(415) 646-6253 - (415) 646-6253	Sep 23 2013-
	PACIFIC AVE	BROADWAY -	Conflict with existing excavation permit. It is mandatory that you coordinate all work for joint paving.	13EXC-4392	(415) 646-6253 - (415) 646-6253	Sep 23 2013-

Street Name	From St	To St	Message	Job	Contact	Dates
	PACIFIC AVE	Intersection	Conflict with existing excavation permit. It is mandatory that you coordinate all work for joint paving.	13EXC-4392	(415) 646-6253 - (415) 646-6253	Sep 23 2013-
	UNION ST	FILBERT ST -	Conflict with existing excavation permit. It is mandatory that you coordinate all work for joint paving.	13EXC-4392	(415) 646-6253 - (415) 646-6253	Sep 23 2013-
	UNION ST	Intersection	Conflict with existing excavation permit. It is mandatory that you coordinate all work for joint paving.	13EXC-4392	(415) 646-6253 - (415) 646-6253	Sep 23 2013-
	VALLEJO ST	GREEN ST -	Conflict with existing excavation permit. It is mandatory that you coordinate all work for joint paving.	13EXC-4392	(415) 646-6253 - (415) 646-6253	Sep 23 2013-
	VALLEJO ST	Intersection	Conflict with existing excavation permit. It is mandatory that you coordinate all work for joint paving.	13EXC-4392	(415) 646-6253 - (415) 646-6253	Sep 23 2013-
	WASHINGTON ST	Intersection	Conflict with existing excavation permit. It is mandatory that you coordinate all work for joint paving.	13EXC-4392	(415) 646-6253 - (415) 646-6253	Sep 23 2013-
	WASHINGTON ST	JACKSON ST -	Conflict with existing excavation permit. It is mandatory that you coordinate all work for joint paving.	13EXC-4392	(415) 646-6253 - (415) 646-6253	Sep 23 2013-
	GREEN ST	UNION ST -	Conflict with existing Street Use Permit.	13SMF-0438	Refer to Agent - Refer to Agent	
	LOMBARD ST	Intersection	Conflict with existing Street Use Permit.	14B-0027	Refer to Agent - Refer to Agent	Mar 17 2014-Oct 19 2014
	LOMBARD ST	Intersection	Conflict with existing Street Use Permit.	14B-0033	Refer to Agent - Refer to Agent	Mar 25 2014-Mar 25 2015
	BLACKSTONE CT	LOMBARD ST -	Conflict with existing Street Use Permit.	14B-0060	(909) 937-7570 - (909) 937-7570	Jul 7 2014-Sep 20 2014
	BROADWAY	VALLEJO ST -	Conflict with existing Street Use Permit.	14B-0060	(909) 937-7570 - (909) 937-7570	Jul 7 2014-Sep 20 2014
	CLAY ST	WASHINGTON ST -	Conflict with existing Street Use Permit.	14B-0060	(909) 937-7570 - (909) 937-7570	Jul 7 2014-Sep 20 2014
	FILBERT ST	GREENWICH ST -	Conflict with existing Street Use Permit.	14B-0060	(909) 937-7570 - (909) 937-7570	Jul 7 2014-Sep 20 2014
	GREEN ST	UNION ST -	Conflict with existing Street Use Permit.	14B-0060	(909) 937-7570 - (909) 937-7570	Jul 7 2014-Sep 20 2014
	GREENWICH ST	BLACKSTONE CT -	Conflict with existing Street Use Permit.	14B-0060	(909) 937-7570 - (909) 937-7570	Jul 7 2014-Sep 20 2014
	JACKSON ST	PACIFIC AVE -	Conflict with existing Street Use Permit.	14B-0060	(909) 937-7570 - (909) 937-7570	Jul 7 2014-Sep 20 2014
	PACIFIC AVE	BROADWAY -	Conflict with existing Street Use Permit.	14B-0060	(909) 937-7570 - (909) 937-7570	Jul 7 2014-Sep 20 2014
	UNION ST	FILBERT ST -	Conflict with existing Street Use Permit.	14B-0060	(909) 937-7570 - (909) 937-7570	Jul 7 2014-Sep 20 2014

Street Name	From St	To St	Message	Job	Contact	Dates
	VALLEJO ST	GREEN ST -	Conflict with existing Street Use Permit.	14B-0060	(909) 937-7570 - (909) 937-7570	Jul 7 2014-Sep 20 2014
	WASHINGTON ST	JACKSON ST -	Conflict with existing Street Use Permit.	14B-0060	(909) 937-7570 - (909) 937-7570	Jul 7 2014-Sep 20 2014
	UNION ST	Intersection	Conflict with existing Street Use Permit.	14B-0061	(415) 431-2950 - (415) 431-2950	Jun 10 2014-Jun 10 2015
	LOMBARD ST	Intersection	Conflict with existing Street Use Permit.	14B-0071	Refer to Agent - Refer to Agent	Jul 14 2014-Oct 5 2014
	UNION ST	Intersection	Conflict with existing Street Use Permit.	14B-0076	(415) 431-2950 - (415) 431-2950	Oct 7 2014-Oct 7 2015
	UNION ST	FILBERT ST -	Conflict with existing Street Use Permit.	14ECN-0538	800-743-5000 - 800-743-5000	May 9 2014-
	FILBERT ST	GREENWICH ST -	Conflict with existing Street Use Permit.	14ECN-0610	800-743-5000 - 800-743-5000	May 21 2014-
	BLACKSTONE CT	LOMBARD ST -	Banners are allowed on this street	N/A		
	BLACKSTONE CT	LOMBARD ST -	DPT Blue Book Traffic Restriction. Time of day during which lanes must be kept clear: EAST 7AM - 9AM 3PM - 7PM MONDAY THROUGH FRIDAY // WEST 7AM - 9AM 3PM - 7PM MONDAY THROUGH FRIDAY	N/A		
	BROADWAY	Intersection	Blocks with Bicycle Route designations require special attention. For details see Section 10 of DPT's Blue Book and Section 6.3 of DPW's Order No. 171.442.	N/A		
	BROADWAY	VALLEJO ST -	DPT Blue Book Traffic Restriction. Time of day during which lanes must be kept clear: EAST 7AM - 9AM 3PM - 7PM MONDAY THROUGH FRIDAY // WEST 7AM - 9AM 3PM - 7PM MONDAY THROUGH FRIDAY	N/A		
	CLAY ST	WASHINGTON ST -	DPT Blue Book Traffic Restriction. Time of day during which lanes must be kept clear: EAST 7AM - 9AM 3PM - 7PM MONDAY THROUGH FRIDAY // WEST 7AM - 9AM 3PM - 7PM MONDAY THROUGH FRIDAY	N/A		
	FILBERT ST	GREENWICH ST -	DPT Blue Book Traffic Restriction. Time of day during which lanes must be kept clear: EAST 7AM - 9AM 3PM - 7PM MONDAY THROUGH FRIDAY // WEST 7AM - 9AM 3PM - 7PM MONDAY THROUGH FRIDAY	N/A		
	GREEN ST	Intersection	Blocks with Bicycle Route designations require special attention. For details see Section 10 of DPT's Blue Book and Section 6.3 of DPW's Order No. 171.442.	N/A		
	GREEN ST	Intersection	Please refer to Figure 12 of Section 9.4(A) of the DPW Order No. 171,442 for special conditions for excavation in the vicinity of AWSS.	N/A		

Street Name	From St	To St	Message	Job	Contact	Dates
	GREEN ST	UNION ST -	DPT Blue Book Traffic Restriction. Time of day during which lanes must be kept clear: EAST 7AM - 9AM 3PM - 7PM MONDAY THROUGH FRIDAY // WEST 7AM - 9AM 3PM - 7PM MONDAY THROUGH FRIDAY	N/A		
	GREENWICH ST	BLACKSTONE CT -	DPT Blue Book Traffic Restriction. Time of day during which lanes must be kept clear: EAST 7AM - 9AM 3PM - 7PM MONDAY THROUGH FRIDAY // WEST 7AM - 9AM 3PM - 7PM MONDAY THROUGH FRIDAY	N/A		
	JACKSON ST	PACIFIC AVE -	DPT Blue Book Traffic Restriction. Time of day during which lanes must be kept clear: EAST 7AM - 9AM 3PM - 7PM MONDAY THROUGH FRIDAY // WEST 7AM - 9AM 3PM - 7PM MONDAY THROUGH FRIDAY	N/A		
	LOMBARD ST	Intersection	Caltrans Jurisdiction call (510) 286-4424.	N/A		
	LOMBARD ST	Intersection	Please refer to Figure 12 of Section 9.4(A) of the DPW Order No. 171,442 for special conditions for excavation in the vicinity of AWSS.	N/A		
	PACIFIC AVE	BROADWAY -	DPT Blue Book Traffic Restriction. Time of day during which lanes must be kept clear: EAST 7AM - 9AM 3PM - 7PM MONDAY THROUGH FRIDAY // WEST 7AM - 9AM 3PM - 7PM MONDAY THROUGH FRIDAY	N/A		
	PACIFIC AVE	Intersection	Please refer to Figure 12 of Section 9.4(A) of the DPW Order No. 171,442 for special conditions for excavation in the vicinity of AWSS.	N/A		
	UNION ST	FILBERT ST -	Banners are allowed on this street	N/A		
	UNION ST	FILBERT ST -	DPT Blue Book Traffic Restriction. Time of day during which lanes must be kept clear: EAST 7AM - 9AM 3PM - 7PM MONDAY THROUGH FRIDAY // WEST 7AM - 9AM 3PM - 7PM MONDAY THROUGH FRIDAY	N/A		
	UNION ST	Intersection	Under G095 requirement, Contractor shall contact Muni Overhead Line Division of any work 10 feet in horizontal or vertical direction of overhead lines. Contact: Tim Lipps @ (415) 554-9227	N/A		
	VALLEJO ST	GREEN ST -	DPT Blue Book Traffic Restriction. Time of day during which lanes must be kept clear: EAST 7AM - 9AM 3PM - 7PM MONDAY THROUGH FRIDAY // WEST 7AM - 9AM 3PM - 7PM MONDAY THROUGH FRIDAY	N/A		

Street Name	From St	To St	Message	Job	Contact	Dates
	WASHINGTON ST	JACKSON ST -	DPT Blue Book Traffic Restriction. Time of day during which lanes must be kept clear: EAST 7AM - 9AM 3PM - 7PM MONDAY THROUGH FRIDAY // WEST 7AM - 9AM 3PM - 7PM MONDAY THROUGH FRIDAY	N/A		
	BLACKSTONE CT	LOMBARD ST -	Proposed Paving.	PAVING	Au Bui -	Oct 14 2013-Dec 12 2014
	BROADWAY	Intersection	Proposed Paving.	PAVING	Au Bui -	Oct 14 2013-Dec 12 2014
	BROADWAY	VALLEJO ST -	Proposed Paving.	PAVING	Au Bui -	Oct 14 2013-Dec 12 2014
	CLAY ST	WASHINGTON ST -	Proposed Paving.	PAVING	Au Bui -	Oct 14 2013-Dec 12 2014
	FILBERT ST	GREENWICH ST -	Proposed Paving.	PAVING	Au Bui -	Oct 14 2013-Dec 12 2014
	FILBERT ST	Intersection	Proposed Paving.	PAVING	Au Bui -	Oct 14 2013-Dec 12 2014
	GREEN ST	Intersection	Proposed Paving.	PAVING	Au Bui -	Oct 14 2013-Dec 12 2014
	GREEN ST	UNION ST -	Proposed Paving.	PAVING	Au Bui -	Oct 14 2013-Dec 12 2014
	GREENWICH ST	BLACKSTONE CT -	Proposed Paving.	PAVING	Au Bui -	Oct 14 2013-Dec 12 2014
	GREENWICH ST	Intersection	Proposed Paving.	PAVING	Au Bui -	Oct 14 2013-Dec 12 2014
	JACKSON ST	Intersection	Proposed Paving.	PAVING	Au Bui -	Oct 14 2013-Dec 12 2014
	JACKSON ST	PACIFIC AVE -	Proposed Paving.	PAVING	Au Bui -	Oct 14 2013-Dec 12 2014
	PACIFIC AVE	BROADWAY -	Proposed Paving.	PAVING	Au Bui -	Oct 14 2013-Dec 12 2014
	PACIFIC AVE	Intersection	Proposed Paving.	PAVING	Au Bui -	Oct 14 2013-Dec 12 2014
	UNION ST	FILBERT ST -	Proposed Paving.	PAVING	Au Bui -	Oct 14 2013-Dec 12 2014
	UNION ST	Intersection	Proposed Paving.	PAVING	Au Bui -	Oct 14 2013-Dec 12 2014
	VALLEJO ST	GREEN ST -	Proposed Paving.	PAVING	Au Bui -	Oct 14 2013-Dec 12 2014
	VALLEJO ST	Intersection	Proposed Paving.	PAVING	Au Bui -	Oct 14 2013-Dec 12 2014
	WASHINGTON ST	Intersection	Proposed Paving.	PAVING	Au Bui -	Oct 14 2013-Dec 12 2014
	WASHINGTON ST	JACKSON ST -	Proposed Paving.	PAVING	Au Bui -	Oct 14 2013-Dec 12 2014
	GREENWICH ST	Intersection	Proposed Excavation.	SF DPW IDC - Hydraulic	Iqbalbhai Dhapa -	Jul 2 2018-Feb 17 2020
	WASHINGTON ST	JACKSON ST -	Proposed Excavation.	SF DPW IDC - Hydraulic	Thomas Won -	Feb 4 2014-Mar 27 2015
	BLACKSTONE CT	LOMBARD ST -	Proposed Excavation.	SF DPW IDC - Mechanical \Electrical	Steven Lee -	May 20 2013-Jul 24 2014
	BROADWAY	Intersection	Proposed Excavation.	SF DPW IDC - Mechanical \Electrical	Steven Lee -	May 20 2013-Jul 24 2014
	BROADWAY	VALLEJO ST -	Proposed Excavation.	SF DPW IDC - Mechanical \Electrical	Steven Lee -	May 20 2013-Jul 24 2014
	CLAY ST	WASHINGTON ST -	Proposed Excavation.	SF DPW IDC - Mechanical \Electrical	Steven Lee -	May 20 2013-Jul 24 2014
	FILBERT ST	GREENWICH ST -	Proposed Excavation.	SF DPW IDC - Mechanical \Electrical	Steven Lee -	May 20 2013-Jul 24 2014
	FILBERT ST	Intersection	Proposed Excavation.	SF DPW IDC - Mechanical \Electrical	Steven Lee -	May 20 2013-Jul 24 2014
	GREEN ST	Intersection	Proposed Excavation.	SF DPW IDC - Mechanical \Electrical	Steven Lee -	May 20 2013-Jul 24 2014
	GREEN ST	UNION ST -	Proposed Excavation.	SF DPW IDC - Mechanical \Electrical	Steven Lee -	May 20 2013-Jul 24 2014

Street Name	From St	To St	Message	Job	Contact	Dates
	GREENWICH ST	BLACKSTONE CT -	Proposed Excavation.	SF DPW IDC - Mechanical \Electrical	Steven Lee -	May 20 2013-Jul 24 2014
	GREENWICH ST	Intersection	Proposed Excavation.	SF DPW IDC - Mechanical \Electrical	Steven Lee -	May 20 2013-Jul 24 2014
	JACKSON ST	Intersection	Proposed Excavation.	SF DPW IDC - Mechanical \Electrical	Steven Lee -	May 20 2013-Jul 24 2014
	JACKSON ST	PACIFIC AVE -	Proposed Excavation.	SF DPW IDC - Mechanical \Electrical	Steven Lee -	May 20 2013-Jul 24 2014
	LOMBARD ST	Intersection	Proposed Excavation.	SF DPW IDC - Mechanical \Electrical	Steven Lee -	May 20 2013-Jul 24 2014
	PACIFIC AVE	BROADWAY -	Proposed Excavation.	SF DPW IDC - Mechanical \Electrical	Steven Lee -	May 20 2013-Jul 24 2014
	PACIFIC AVE	Intersection	Proposed Excavation.	SF DPW IDC - Mechanical \Electrical	Steven Lee -	May 20 2013-Jul 24 2014
	UNION ST	FILBERT ST -	Proposed Excavation.	SF DPW IDC - Mechanical \Electrical	Steven Lee -	May 20 2013-Jul 24 2014
	UNION ST	Intersection	Proposed Excavation.	SF DPW IDC - Mechanical \Electrical	Steven Lee -	May 20 2013-Jul 24 2014
	VALLEJO ST	GREEN ST -	Proposed Excavation.	SF DPW IDC - Mechanical \Electrical	Steven Lee -	May 20 2013-Jul 24 2014
	VALLEJO ST	Intersection	Proposed Excavation.	SF DPW IDC - Mechanical \Electrical	Steven Lee -	May 20 2013-Jul 24 2014
	WASHINGTON ST	Intersection	Proposed Excavation.	SF DPW IDC - Mechanical \Electrical	Steven Lee -	May 20 2013-Jul 24 2014
	WASHINGTON ST	JACKSON ST -	Proposed Excavation.	SF DPW IDC - Mechanical \Electrical	Steven Lee -	May 20 2013-Jul 24 2014
	UNION ST	Intersection	Proposed Excavation.	SF DPW IDC - Mechanical \Electrical	Steven Lee -	Jul 8 2013-Sep 1 2014
	BROADWAY	Intersection	Proposed Excavation.	SF DPW IDC - Streets & Highways	Au Bui -	Oct 14 2013-Dec 12 2014
	FILBERT ST	Intersection	Proposed Excavation.	SF DPW IDC - Streets & Highways	Au Bui -	Oct 14 2013-Dec 12 2014
	GREEN ST	Intersection	Proposed Excavation.	SF DPW IDC - Streets & Highways	Au Bui -	Oct 14 2013-Dec 12 2014
	GREENWICH ST	Intersection	Proposed Excavation.	SF DPW IDC - Streets & Highways	Au Bui -	Oct 14 2013-Dec 12 2014
	PACIFIC AVE	Intersection	Proposed Excavation.	SF DPW IDC - Streets & Highways	Au Bui -	Oct 14 2013-Dec 12 2014
	VALLEJO ST	Intersection	Proposed Excavation.	SF DPW IDC - Streets & Highways	Au Bui -	Oct 14 2013-Dec 12 2014

Street Name	From St	To St	Message	Job	Contact	Dates
	BROADWAY	Intersection	Proposed Excavation.	SF DPW IDC - Streets & Highways	Au Bui -	Oct 14 2013-Dec 12 2014
	FILBERT ST	Intersection	Proposed Excavation.	SF DPW IDC - Streets & Highways	Au Bui -	Oct 14 2013-Dec 12 2014
	GREEN ST	Intersection	Proposed Excavation.	SF DPW IDC - Streets & Highways	Au Bui -	Oct 14 2013-Dec 12 2014
	GREENWICH ST	Intersection	Proposed Excavation.	SF DPW IDC - Streets & Highways	Au Bui -	Oct 14 2013-Dec 12 2014
	JACKSON ST	Intersection	Proposed Excavation.	SF DPW IDC - Streets & Highways	Au Bui -	Oct 14 2013-Dec 12 2014
	PACIFIC AVE	Intersection	Proposed Excavation.	SF DPW IDC - Streets & Highways	Au Bui -	Oct 14 2013-Dec 12 2014
	VALLEJO ST	Intersection	Proposed Excavation.	SF DPW IDC - Streets & Highways	Au Bui -	Oct 14 2013-Dec 12 2014
	WASHINGTON ST	Intersection	Proposed Excavation.	SF DPW IDC - Streets & Highways	Au Bui -	Oct 14 2013-Dec 12 2014
	WASHINGTON ST	Intersection	Proposed Excavation.	SF DPW IDC - Streets & Highways	Au Bui -	Oct 14 2013-Dec 12 2014
	WASHINGTON ST	JACKSON ST -	Proposed Excavation.	SF DPW IDC - Streets & Highways	Au Bui -	Oct 14 2013-Dec 12 2014
	BROADWAY	Intersection	Proposed Excavation.	SF MTA Capital Programs and Construction	Darton Ito -	Jan 1 2020-Dec 31 2020
	LOMBARD ST	Intersection	Proposed Excavation.	SF MTA Capital Programs and Construction	Darton Ito -	Jan 1 2020-Dec 31 2020
	LOMBARD ST	Intersection	Proposed Excavation.	SF MTA SS - Livable Streets	Laura Stonehill -	Jan 1 2015-Jan 1 2016
	FILBERT ST	Intersection	Proposed Excavation.	SF PUC Water	Heather Rhee -	Oct 1 2017-Aug 1 2018
	WASHINGTON ST	Intersection	Proposed Excavation.	SF PUC Water	Michael Gardiner -	Nov 1 2018-Sep 1 2019
	UNION ST	Intersection	Proposed Excavation.	SF PUC Water	Michael Gardiner -	May 1 2017-Mar 1 2018
	GREEN ST	UNION ST -	Sidewalk Paving to be done by SIRP Process	SIRP Work Order	LC General -	
	LOMBARD ST	Intersection	Prior to performing any construction, all CCSF survey monuments shall be referenced by a licensed Land Surveyor on a Corner Record or a Record of Survey, if any construction will take place within 10ft of the monument. For any questions, please call Mapping at #554-5827	Stone or Concrete Monument		

Street Name	From St	To St	Message	Job	Contact	Dates
GREEN ST						
	FRANKLIN ST	Intersection	Conflict with existing excavation permit. It is mandatory that you coordinate all work for joint paving.	13EXC-4392	(415) 646-6253 - (415) 646-6253	Sep 23 2013-
	FRANKLIN ST	Intersection	Blocks with Bicycle Route designations require special attention. For details see Section 10 of DPT's Blue Book and Section 6.3 of DPW's Order No. 171.442.	N/A		
	FRANKLIN ST	Intersection	Please refer to Figure 12 of Section 9.4(A) of the DPW Order No. 171,442 for special conditions for excavation in the vicinity of AWSS.	N/A		
	FRANKLIN ST	Intersection	Proposed Paving.	PAVING	Au Bui -	Oct 14 2013-Dec 12 2014
	FRANKLIN ST	Intersection	Proposed Excavation.	SF DPW IDC - Mechanical \Electrical	Steven Lee -	May 20 2013-Jul 24 2014
	FRANKLIN ST	Intersection	Proposed Excavation.	SF DPW IDC - Streets & Highways	Au Bui -	Oct 14 2013-Dec 12 2014
	FRANKLIN ST	Intersection	Proposed Excavation.	SF DPW IDC - Streets & Highways	Au Bui -	Oct 14 2013-Dec 12 2014
GREENWICH ST						
	FRANKLIN ST	Intersection	Conflict with existing excavation permit. It is mandatory that you coordinate all work for joint paving.	13EXC-4392	(415) 646-6253 - (415) 646-6253	Sep 23 2013-
	FRANKLIN ST	Intersection	Proposed Paving.	PAVING	Au Bui -	Oct 14 2013-Dec 12 2014
	FRANKLIN ST	Intersection	Proposed Excavation.	SF DPW IDC - Hydraulic	Iqbalbhai Dhapa -	Jul 2 2018-Feb 17 2020
	FRANKLIN ST	Intersection	Proposed Excavation.	SF DPW IDC - Mechanical \Electrical	Steven Lee -	May 20 2013-Jul 24 2014
	FRANKLIN ST	Intersection	Proposed Excavation.	SF DPW IDC - Streets & Highways	Au Bui -	Oct 14 2013-Dec 12 2014
	FRANKLIN ST	Intersection	Proposed Excavation.	SF DPW IDC - Streets & Highways	Au Bui -	Oct 14 2013-Dec 12 2014
HARRISON ST						
	02ND ST	Intersection	Conflict with existing Street Use Permit.	13B-0102	(415) 431-2950 - (415) 431-2950	Oct 1 2013-Oct 8 2014
	02ND ST	Intersection	Conflict with existing Street Use Permit.	13B-0121	(415) 431-2950 - (415) 431-2950	Jan 23 2014-Jan 23 2015
	02ND ST	Intersection	Conflict with existing Street Use Permit.	13B-0124	(415) 431-2950 - (415) 431-2950	Nov 13 2013-Nov 13 2014
	02ND ST	Intersection	Conflict with existing Street Use Permit.	13B-0141	(415) 431-2950 - (415) 431-2950	Jan 1 2014-Oct 31 2014
	02ND ST	Intersection	Conflict with existing Street Use Permit.	14B-0061	(415) 431-2950 - (415) 431-2950	Jun 10 2014-Jun 10 2015

Street Name	From St	To St	Message	Job	Contact	Dates
	02ND ST	Intersection	Conflict with existing Street Use Permit.	14B-0070	Refer to Agent - Refer to Agent	Aug 23 2014-Sep 23 2014
	02ND ST	Intersection	Conflict with existing Street Use Permit.	14B-0073	415-431-2950 - 415-431-2950	Aug 28 2014-Oct 2 2014
	02ND ST	Intersection	Conflict with existing Street Use Permit.	14B-0076	(415) 431-2950 - (415) 431-2950	Oct 7 2014-Oct 7 2015
	02ND ST	Intersection	Prior to performing any construction, all CCSF survey monuments shall be referenced by a licensed Land Surveyor on a Corner Record or a Record of Survey, if any construction will take place within 10ft of the monument. For any questions, please call Mapping at #554-5827	Lead Plug and Brass Tack		
	02ND ST	Intersection	Blocks with Bicycle Route designations require special attention. For details see Section 10 of DPT's Blue Book and Section 6.3 of DPW's Order No. 171.442.	N/A		
	02ND ST	Intersection	No construction allowed in streets on game days at PacBell Park 2 hours before and until 2 hours after events. Day event hours:10am-6pm. Night event hours: 4pm-Midnight. Call 415-972-2000ext0 for more information.	N/A		
	02ND ST	Intersection	Please refer to Figure 12 of Section 9.4(A) of the DPW Order No. 171,442 for special conditions for excavation in the vicinity of AWSS.	N/A		
	02ND ST	Intersection	Truck Route: Call Cindy Shamban of DPT at 554-2341 for Restriction Information.	N/A		
	02ND ST	Intersection	Under G095 requirement, Contractor shall contact Muni Overhead Line Division of any work 10 feet in horizontal or vertical direction of overhead lines. Contact: Tim Lipps @ (415) 554-9227	N/A		
	02ND ST	Intersection	Proposed Paving.	PAVING	Kimberly C. Chang -	Apr 27 2016-Apr 26 2017
	02ND ST	Intersection	Proposed Excavation.	PG&E	Alain Billot -	Jun 1 2014-Dec 30 2015
	02ND ST	Intersection	Proposed Excavation.	SF DPW IDC - Streets & Highways	Kimberly C. Chang -	Apr 27 2016-Apr 26 2017
	02ND ST	Intersection	Proposed Excavation.	SF DPW IDC - Streets & Highways	Kimberly C. Chang -	Apr 27 2016-Apr 26 2017
	02ND ST	Intersection	Proposed Excavation.	SF MTA Capital Programs and Construction	Darton Ito -	Jan 1 2020-Dec 31 2020
	02ND ST	Intersection	Proposed Excavation.	SF Planning	Adam Varat -	Jan 1 2020-Dec 31 2020
	02ND ST	Intersection	Proposed Excavation.	SF Planning	Adam Varat -	Jan 1 2020-Dec 31 2020
	02ND ST	Intersection	Proposed Excavation.	SF Planning	Adam Varat -	Jan 1 2020-Dec 31 2020

Street Name	From St	To St	Message	Job	Contact	Dates
	02ND ST	Intersection	Prior to performing any construction, all CCSF survey monuments shall be referenced by a licensed Land Surveyor on a Corner Record or a Record of Survey, if any construction will take place within 10ft of the monument. For any questions, please call Mapping at #554-5827	Stone or Concrete Monument		
	02ND ST	Intersection	Proposed Excavation.	Transbay	Cory Traylor -	Sep 1 2015-Jun 1 2017
HOWARD ST						
	02ND ST	Intersection	Conflict with existing Street Use Permit.	12ECN-1003	Refer to Agent - Refer to Agent	Oct 3 2012-
	02ND ST	Intersection	Conflict with existing Street Use Permit.	13B-0097	Refer to Agent - Refer to Agent	Aug 21 2013-Aug 21 2014
	02ND ST	Intersection	Conflict with existing Street Use Permit.	13B-0102	(415) 431-2950 - (415) 431-2950	Oct 1 2013-Oct 8 2014
	02ND ST	Intersection	Conflict with existing Street Use Permit.	13B-0118	(415) 431-2950 - (415) 431-2950	Oct 7 2013-Oct 7 2014
	02ND ST	Intersection	Conflict with existing Street Use Permit.	13B-0121	(415) 431-2950 - (415) 431-2950	Jan 23 2014-Jan 23 2015
	02ND ST	Intersection	Conflict with existing Street Use Permit.	13B-0124	(415) 431-2950 - (415) 431-2950	Nov 13 2013-Nov 13 2014
	02ND ST	Intersection	Conflict with existing Street Use Permit.	13B-0141	(415) 431-2950 - (415) 431-2950	Jan 1 2014-Oct 31 2014
	02ND ST	Intersection	Conflict with existing Street Use Permit.	14B-0005	Refer to Agent - Refer to Agent	Jan 20 2014-Jan 20 2015
	02ND ST	Intersection	Conflict with existing Street Use Permit.	14B-0027	Refer to Agent - Refer to Agent	Mar 17 2014-Oct 19 2014
	02ND ST	Intersection	Conflict with existing Street Use Permit.	14B-0047	(415) 431-2950 - (415) 431-2950	May 12 2014-Jun 30 2014
	02ND ST	Intersection	Conflict with existing Street Use Permit.	14B-0061	(415) 431-2950 - (415) 431-2950	Jun 10 2014-Jun 10 2015
	02ND ST	Intersection	Conflict with existing Street Use Permit.	14B-0070	Refer to Agent - Refer to Agent	Aug 23 2014-Sep 23 2014
	02ND ST	Intersection	Conflict with existing Street Use Permit.	14B-0072	Refer to Agent - Refer to Agent	Jul 7 2014-Jul 7 2015
	02ND ST	Intersection	Conflict with existing Street Use Permit.	14B-0073	415-431-2950 - 415-431-2950	Aug 28 2014-Oct 2 2014
	02ND ST	Intersection	Conflict with existing Street Use Permit.	14B-0074	Refer to Agent - Refer to Agent	Jul 14 2014-Aug 5 2014
	02ND ST	Intersection	Conflict with existing Street Use Permit.	14B-0076	(415) 431-2950 - (415) 431-2950	Oct 7 2014-Oct 7 2015
	02ND ST	Intersection	Prior to performing any construction, all CCSF survey monuments shall be referenced by a licensed Land Surveyor on a Corner Record or a Record of Survey, if any construction will take place within 10ft of the monument. For any questions, please call Mapping at #554-5827	Lead Plug and Brass Tack		

"IMPROVING THE QUALITY OF LIFE IN SAN FRANCISCO" We are dedicated individuals committed to teamwork, customer service and continuous improvement in partnership with the community.

Customer Service

Teamwork

Continuous Improvement

Street Name	From St	To St	Message	Job	Contact	Dates
	02ND ST	Intersection	Blocks with Bicycle Route designations require special attention. For details see Section 10 of DPT's Blue Book and Section 6.3 of DPW's Order No. 171.442.	N/A		
	02ND ST	Intersection	No construction allowed in streets on game days at PacBell Park 2 hours before and until 2 hours after events. Day event hours:10am-6pm. Night event hours: 4pm-Midnight. Call 415-972-2000ext0 for more information.	N/A		
	02ND ST	Intersection	Please refer to Figure 12 of Section 9.4(A) of the DPW Order No. 171,442 for special conditions for excavation in the vicinity of AWSS.	N/A		
	02ND ST	Intersection	Truck Route: Call Cindy Shamban of DPT at 554-2341 for Restriction Information.	N/A		
	02ND ST	Intersection	Under G095 requirement, Contractor shall contact Muni Overhead Line Division of any work 10 feet in horizontal or vertical direction of overhead lines. Contact: Tim Lipps @ (415) 554-9227	N/A		
	02ND ST	Intersection	Downtown Streetscape Zone. Please See Attachment.	N/A	John Kwong or Nick Elsner - (415) 554-5810	
	02ND ST	Intersection	Proposed Paving.	PAVING	Kimberly C. Chang -	Apr 27 2016-Apr 26 2017
	02ND ST	Intersection	Proposed Excavation.	SF DPW IDC - Mechanical \Electrical	Steven Lee -	May 20 2013-Jul 24 2014
	02ND ST	Intersection	Proposed Excavation.	SF DPW IDC - Streets & Highways	Kimberly C. Chang -	Apr 27 2016-Apr 26 2017
	02ND ST	Intersection	Proposed Excavation.	SF MTA Capital Programs and Construction	Darton Ito -	Jan 1 2020-Dec 31 2020
	02ND ST	Intersection	Proposed Excavation.	SF MTA SS - Livable Streets	Maurice Growney -	Jun 30 2017-Mar 31 2018
	02ND ST	Intersection	Proposed Excavation.	SF Planning	Adam Varat -	Jan 1 2020-Dec 31 2020
	02ND ST	Intersection	Proposed Excavation.	SF Planning	Adam Varat -	Jan 1 2020-Dec 31 2020
	02ND ST	Intersection	Proposed Excavation.	SF Planning	Adam Varat -	Jan 1 2020-Dec 31 2020
	02ND ST	Intersection	Prior to performing any construction, all CCSF survey monuments shall be referenced by a licensed Land Surveyor on a Corner Record or a Record of Survey, if any construction will take place within 10ft of the monument. For any questions, please call Mapping at #554-5827	Stone or Concrete Monument		
	02ND ST	Intersection	Proposed Excavation.	Transbay	Cory Traylor -	Jan 3 2020-Feb 15 2022
	02ND ST	Intersection	Proposed Excavation.	Transbay	Cory Traylor -	Sep 1 2015-Jun 1 2017

Street Name	From St	To St	Message	Job	Contact	Dates
JACKSON ST						
	FRANKLIN ST	Intersection	Conflict with existing excavation permit. It is mandatory that you coordinate all work for joint paving.	13EXC-4392	(415) 646-6253 - (415) 646-6253	Sep 23 2013-
	FRANKLIN ST	Intersection	Proposed Paving.	PAVING	Au Bui -	Oct 14 2013-Dec 12 2014
	FRANKLIN ST	Intersection	Proposed Excavation.	SF DPW IDC - Mechanical \Electrical	Steven Lee -	May 20 2013-Jul 24 2014
	FRANKLIN ST	Intersection	Proposed Excavation.	SF DPW IDC - Streets & Highways	Au Bui -	Oct 14 2013-Dec 12 2014
	VAN NESS AVE	FRANKLIN ST -	Proposed Excavation.	SF MTA Capital Programs and Construction	Tee Phang -	Dec 18 2015-Dec 21 2017
JESSIE ST						
	02ND ST	Intersection	Conflict with existing Street Use Permit.	13B-0102	(415) 431-2950 - (415) 431-2950	Oct 1 2013-Oct 8 2014
	02ND ST	Intersection	Conflict with existing Street Use Permit.	13B-0118	(415) 431-2950 - (415) 431-2950	Oct 7 2013-Oct 7 2014
	02ND ST	Intersection	Conflict with existing Street Use Permit.	13B-0121	(415) 431-2950 - (415) 431-2950	Jan 23 2014-Jan 23 2015
	02ND ST	Intersection	Conflict with existing Street Use Permit.	13B-0124	(415) 431-2950 - (415) 431-2950	Nov 13 2013-Nov 13 2014
	02ND ST	Intersection	Conflict with existing Street Use Permit.	14B-0076	(415) 431-2950 - (415) 431-2950	Oct 7 2014-Oct 7 2015
	02ND ST	Intersection	Blocks with Bicycle Route designations require special attention. For details see Section 10 of DPT's Blue Book and Section 6.3 of DPW's Order No. 171.442.	N/A		
	02ND ST	Intersection	No construction allowed in streets on game days at PacBell Park 2 hours before and until 2 hours after events. Day event hours:10am-6pm. Night event hours: 4pm-Midnight. Call 415-972-2000ext0 for more information.	N/A		
	02ND ST	Intersection	Please refer to Figure 12 of Section 9.4(A) of the DPW Order No. 171,442 for special conditions for excavation in the vicinity of AWSS.	N/A		
	02ND ST	Intersection	Downtown Streetscape Zone. Please See Attachment.	N/A	John Kwong or Nick Elsner - (415) 554-5810	
	02ND ST	Intersection	Proposed Paving.	PAVING	Kimberly C. Chang -	Apr 27 2016-Apr 26 2017
	02ND ST	Intersection	Proposed Excavation.	SF DPW IDC - Mechanical \Electrical	Steven Lee -	May 20 2013-Jul 24 2014
	02ND ST	Intersection	Proposed Excavation.	SF DPW IDC - Streets & Highways	Kimberly C. Chang -	Apr 27 2016-Apr 26 2017

Street Name	From St	To St	Message	Job	Contact	Dates
	02ND ST	Intersection	Proposed Excavation.	SF MTA Capital Programs and Construction	Darton Ito -	Jan 1 2020-Dec 31 2020
	02ND ST	Intersection	Proposed Excavation.	SF Planning	Adam Varat -	Jan 1 2020-Dec 31 2020
	02ND ST	Intersection	Proposed Excavation.	SF PUC Water	Heather Rhee -	Jan 1 2015-Nov 1 2015
LOMBARD ST						
	FRANKLIN ST	Intersection	Conflict with existing Street Use Permit.	13B-0123	(415) 431-2950 - (415) 431-2950	Nov 15 2013-Jan 1 2015
	FRANKLIN ST	Intersection	Conflict with existing Street Use Permit.	14B-0027	Refer to Agent - Refer to Agent	Mar 17 2014-Oct 19 2014
	FRANKLIN ST	Intersection	Conflict with existing Street Use Permit.	14B-0033	Refer to Agent - Refer to Agent	Mar 25 2014-Mar 25 2015
	FRANKLIN ST	Intersection	Conflict with existing Street Use Permit.	14B-0071	Refer to Agent - Refer to Agent	Jul 14 2014-Oct 5 2014
	FRANKLIN ST	Intersection	Caltrans Jurisdiction call (510) 286-4424.	N/A		
	FRANKLIN ST	Intersection	Please refer to Figure 12 of Section 9.4(A) of the DPW Order No. 171,442 for special conditions for excavation in the vicinity of AWSS.	N/A		
	FRANKLIN ST	Intersection	Proposed Excavation.	SF DPW IDC - Mechanical \Electrical	Steven Lee -	May 20 2013-Jul 24 2014
	FRANKLIN ST	Intersection	Proposed Excavation.	SF MTA Capital Programs and Construction	Darton Ito -	Jan 1 2020-Dec 31 2020
	FRANKLIN ST	Intersection	Proposed Excavation.	SF MTA SS - Livable Streets	Laura Stonehill -	Jan 1 2015-Jan 1 2016
	FRANKLIN ST	Intersection	Prior to performing any construction, all CCSF survey monuments shall be referenced by a licensed Land Surveyor on a Corner Record or a Record of Survey, if any construction will take place within 10ft of the monument. For any questions, please call Mapping at #554-5827	Stone or Concrete Monument		
MINNA ST						
	02ND ST	Intersection	Conflict with existing Street Use Permit.	13B-0102	(415) 431-2950 - (415) 431-2950	Oct 1 2013-Oct 8 2014
	02ND ST	Intersection	Conflict with existing Street Use Permit.	13B-0118	(415) 431-2950 - (415) 431-2950	Oct 7 2013-Oct 7 2014
	02ND ST	Intersection	Conflict with existing Street Use Permit.	13B-0121	(415) 431-2950 - (415) 431-2950	Jan 23 2014-Jan 23 2015
	02ND ST	Intersection	Conflict with existing Street Use Permit.	13B-0124	(415) 431-2950 - (415) 431-2950	Nov 13 2013-Nov 13 2014
	02ND ST	Intersection	Conflict with existing Street Use Permit.	13B-0141	(415) 431-2950 - (415) 431-2950	Jan 1 2014-Oct 31 2014

Street Name	From St	To St	Message	Job	Contact	Dates
	02ND ST	Intersection	Conflict with existing Street Use Permit.	14B-0076	(415) 431-2950 - (415) 431-2950	Oct 7 2014-Oct 7 2015
	02ND ST	Intersection	Blocks with Bicycle Route designations require special attention. For details see Section 10 of DPT's Blue Book and Section 6.3 of DPW's Order No. 171.442.	N/A		
	02ND ST	Intersection	No construction allowed in streets on game days at PacBell Park 2 hours before and until 2 hours after events. Day event hours:10am-6pm. Night event hours: 4pm-Midnight. Call 415-972-2000ext0 for more information.	N/A		
	02ND ST	Intersection	Please refer to Figure 12 of Section 9.4(A) of the DPW Order No. 171,442 for special conditions for excavation in the vicinity of AWSS.	N/A		
	02ND ST	Intersection	Downtown Streetscape Zone. Please See Attachment.	N/A	John Kwong or Nick Elsner - (415) 554-5810	
	02ND ST	Intersection	Proposed Paving.	PAVING	Kimberly C. Chang -	Apr 27 2016-Apr 26 2017
	02ND ST	Intersection	Proposed Excavation.	PG&E	Eric Larson -	Feb 15 2015-Mar 13 2015
	02ND ST	Intersection	Proposed Excavation.	SF DPW IDC - Mechanical \Electrical	Steven Lee -	May 20 2013-Jul 24 2014
	02ND ST	Intersection	Proposed Excavation.	SF DPW IDC - Streets & Highways	Kimberly C. Chang -	Apr 27 2016-Apr 26 2017
	02ND ST	Intersection	Proposed Excavation.	SF MTA Capital Programs and Construction	Darton Ito -	Jan 1 2020-Dec 31 2020
	02ND ST	Intersection	Proposed Excavation.	SF Planning	Adam Varat -	Jan 1 2020-Dec 31 2020
	02ND ST	Intersection	Proposed Excavation.	Transbay	Cory Traylor -	Jan 3 2020-Feb 15 2022
	02ND ST	Intersection	Proposed Excavation.	Transbay	Cory Traylor -	Dec 17 2010-Jun 15 2017
MISSION ST						
	02ND ST	Intersection	Conflict with existing Street Use Permit.	13B-0097	Refer to Agent - Refer to Agent	Aug 21 2013-Aug 21 2014
	02ND ST	Intersection	Conflict with existing Street Use Permit.	13B-0102	(415) 431-2950 - (415) 431-2950	Oct 1 2013-Oct 8 2014
	02ND ST	Intersection	Conflict with existing Street Use Permit.	13B-0107	(415) 431-2950 - (415) 431-2950	Sep 19 2013-Sep 19 2014
	02ND ST	Intersection	Conflict with existing Street Use Permit.	13B-0118	(415) 431-2950 - (415) 431-2950	Oct 7 2013-Oct 7 2014
	02ND ST	Intersection	Conflict with existing Street Use Permit.	13B-0121	(415) 431-2950 - (415) 431-2950	Jan 23 2014-Jan 23 2015
	02ND ST	Intersection	Conflict with existing Street Use Permit.	13B-0124	(415) 431-2950 - (415) 431-2950	Nov 13 2013-Nov 13 2014
	02ND ST	Intersection	Conflict with existing Street Use Permit.	13B-0129	(415) 431-2950 - (415) 431-2950	Nov 16 2013-Nov 16 2014

"IMPROVING THE QUALITY OF LIFE IN SAN FRANCISCO" We are dedicated individuals committed to teamwork, customer service and continuous improvement in partnership with the community.

Customer Service

Teamwork

Continuous Improvement

Street Name	From St	To St	Message	Job	Contact	Dates
	02ND ST	Intersection	Conflict with existing Street Use Permit.	13B-0141	(415) 431-2950 - (415) 431-2950	Jan 1 2014-Oct 31 2014
	02ND ST	Intersection	Conflict with existing Street Use Permit.	14B-0061	(415) 431-2950 - (415) 431-2950	Jun 10 2014-Jun 10 2015
	02ND ST	Intersection	Conflict with existing Street Use Permit.	14B-0070	Refer to Agent - Refer to Agent	Aug 23 2014-Sep 23 2014
	02ND ST	Intersection	Conflict with existing Street Use Permit.	14B-0073	415-431-2950 - 415-431-2950	Aug 28 2014-Oct 2 2014
	02ND ST	Intersection	Conflict with existing Street Use Permit.	14B-0074	Refer to Agent - Refer to Agent	Jul 14 2014-Aug 5 2014
	02ND ST	Intersection	Conflict with existing Street Use Permit.	14B-0076	(415) 431-2950 - (415) 431-2950	Oct 7 2014-Oct 7 2015
	02ND ST	Intersection	Conflict with existing excavation permit. It is mandatory that you coordinate all work for joint paving.	14EXC-3361	(415) 725-1990 - (415) 725-1990	Jun 9 2014-Aug 1 2014
	02ND ST	Intersection	Blocks with Bicycle Route designations require special attention. For details see Section 10 of DPT's Blue Book and Section 6.3 of DPW's Order No. 171.442.	N/A		
	02ND ST	Intersection	No construction allowed in streets on game days at PacBell Park 2 hours before and until 2 hours after events. Day event hours:10am-6pm. Night event hours: 4pm-Midnight. Call 415-972-2000ext0 for more information.	N/A		
	02ND ST	Intersection	Please refer to Figure 12 of Section 9.4(A) of the DPW Order No. 171,442 for special conditions for excavation in the vicinity of AWSS.	N/A		
	02ND ST	Intersection	Under G095 requirement, Contractor shall contact Muni Overhead Line Division of any work 10 feet in horizontal or vertical direction of overhead lines. Contact: Tim Lipps @ (415) 554-9227	N/A		
	02ND ST	Intersection	Downtown Streetscape Zone. Please See Attachment.	N/A	John Kwong or Nick Elsner - (415) 554-5810	
	02ND ST	Intersection	Please see special requirements for work in Moscone Center and call Mike Roach @ 974-4001 for events.	N/A	Tim Comice - (415) 974-4050	
	02ND ST	Intersection	Proposed Paving.	PAVING	Kimberly C. Chang -	Apr 27 2016-Apr 26 2017
	02ND ST	Intersection	Proposed Excavation.	SF DPW IDC - Mechanical \Electrical	Steven Lee -	May 20 2013-Jul 24 2014
	02ND ST	Intersection	Proposed Excavation.	SF DPW IDC - Streets & Highways	Kimberly C. Chang -	Apr 27 2016-Apr 26 2017
	02ND ST	Intersection	Proposed Excavation.	SF MTA Capital Programs and Construction	Darton Ito -	Jan 1 2020-Dec 31 2020

Street Name	From St	To St	Message	Job	Contact	Dates
	02ND ST	Intersection	Proposed Excavation.	SF MTA Capital Programs and Construction	Darton Ito -	Jan 1 2020-Dec 31 2020
	02ND ST	Intersection	Proposed Excavation.	SF MTA SS - Transportation Engineering (Capital)	Cathal Hennessy -	Jun 1 2013-Jun 1 2015
	02ND ST	Intersection	Proposed Excavation.	SF Planning	Adam Varat -	Jan 1 2020-Dec 31 2020
	02ND ST	Intersection	Proposed Excavation.	SF Planning	Adam Varat -	Jan 1 2020-Dec 31 2020
	02ND ST	Intersection	Proposed Excavation.	SF PUC Water	Heather Rhee -	Jan 1 2015-Nov 1 2015
	02ND ST	Intersection	Prior to performing any construction, all CCSF survey monuments shall be referenced by a licensed Land Surveyor on a Corner Record or a Record of Survey, if any construction will take place within 10ft of the monument. For any questions, please call Mapping at #554-5827	Stone or Concrete Monument		
	02ND ST	Intersection	Proposed Excavation.	Transbay	Cory Traylor -	Dec 17 2010-Jun 15 2017
NATOMA ST						
	02ND ST	Intersection	Conflict with existing Street Use Permit.	13B-0102	(415) 431-2950 - (415) 431-2950	Oct 1 2013-Oct 8 2014
	02ND ST	Intersection	Conflict with existing Street Use Permit.	13B-0118	(415) 431-2950 - (415) 431-2950	Oct 7 2013-Oct 7 2014
	02ND ST	Intersection	Conflict with existing Street Use Permit.	13B-0121	(415) 431-2950 - (415) 431-2950	Jan 23 2014-Jan 23 2015
	02ND ST	Intersection	Conflict with existing Street Use Permit.	13B-0124	(415) 431-2950 - (415) 431-2950	Nov 13 2013-Nov 13 2014
	02ND ST	Intersection	Conflict with existing Street Use Permit.	13B-0141	(415) 431-2950 - (415) 431-2950	Jan 1 2014-Oct 31 2014
	02ND ST	Intersection	Conflict with existing Street Use Permit.	14B-0076	(415) 431-2950 - (415) 431-2950	Oct 7 2014-Oct 7 2015
	02ND ST	Intersection	Blocks with Bicycle Route designations require special attention. For details see Section 10 of DPT's Blue Book and Section 6.3 of DPW's Order No. 171.442.	N/A		
	02ND ST	Intersection	No construction allowed in streets on game days at PacBell Park 2 hours before and until 2 hours after events. Day event hours:10am-6pm. Night event hours: 4pm-Midnight. Call 415-972-2000ext0 for more information.	N/A		
	02ND ST	Intersection	Please refer to Figure 12 of Section 9.4(A) of the DPW Order No. 171,442 for special conditions for excavation in the vicinity of AWSS.	N/A		
	02ND ST	Intersection	Downtown Streetscape Zone. Please See Attachment.	N/A	John Kwong or Nick Elsner - (415) 554-5810	

Street Name	From St	To St	Message	Job	Contact	Dates
	02ND ST	Intersection	Proposed Paving.	PAVING	Kimberly C. Chang -	Apr 27 2016-Apr 26 2017
	02ND ST	Intersection	Proposed Excavation.	SF DPW IDC - Mechanical \Electrical	Steven Lee -	May 20 2013-Jul 24 2014
	02ND ST	Intersection	Proposed Excavation.	SF DPW IDC - Streets & Highways	Kimberly C. Chang -	Apr 27 2016-Apr 26 2017
	02ND ST	Intersection	Proposed Excavation.	SF MTA Capital Programs and Construction	Darton Ito -	Jan 1 2020-Dec 31 2020
	02ND ST	Intersection	Proposed Excavation.	SF Planning	Adam Varat -	Jan 1 2020-Dec 31 2020
	02ND ST	Intersection	Proposed Excavation.	Transbay	Cory Traylor -	Jan 3 2020-Feb 15 2022
	02ND ST	Intersection	Proposed Excavation.	Transbay	Cory Traylor -	Dec 17 2010-Jun 15 2017
PACIFIC AVE						
	FRANKLIN ST	Intersection	Conflict with existing excavation permit. It is mandatory that you coordinate all work for joint paving.	13EXC-4392	(415) 646-6253 - (415) 646-6253	Sep 23 2013-
	FRANKLIN ST	Intersection	Please refer to Figure 12 of Section 9.4(A) of the DPW Order No. 171,442 for special conditions for excavation in the vicinity of AWSS.	N/A		
	VAN NESS AVE	FRANKLIN ST -	DPT Blue Book Traffic Restriction. Time of day during which lanes must be kept clear: NORTH 7AM - 9AM 3PM - 7PM MONDAY THROUGH FRIDAY // SOUTH 7AM - 9AM 3PM - 7PM MONDAY THROUGH FRIDAY	N/A		
	VAN NESS AVE	FRANKLIN ST -	Please refer to Figure 12 of Section 9.4(A) of the DPW Order No. 171,442 for special conditions for excavation in the vicinity of AWSS.	N/A		
	FRANKLIN ST	Intersection	Proposed Paving.	PAVING	Au Bui -	Oct 14 2013-Dec 12 2014
	FRANKLIN ST	Intersection	Proposed Excavation.	SF DPW IDC - Mechanical \Electrical	Steven Lee -	May 20 2013-Jul 24 2014
	FRANKLIN ST	Intersection	Proposed Excavation.	SF DPW IDC - Streets & Highways	Au Bui -	Oct 14 2013-Dec 12 2014
	FRANKLIN ST	Intersection	Proposed Excavation.	SF DPW IDC - Streets & Highways	Au Bui -	Oct 14 2013-Dec 12 2014
	VAN NESS AVE	FRANKLIN ST -	Proposed Excavation.	SF MTA Capital Programs and Construction	Tee Phang -	Dec 18 2015-Dec 21 2017
STEVENSON ST						
	02ND ST	Intersection	Conflict with existing Street Use Permit.	13B-0102	(415) 431-2950 - (415) 431-2950	Oct 1 2013-Oct 8 2014
	02ND ST	Intersection	Conflict with existing Street Use Permit.	13B-0118	(415) 431-2950 - (415) 431-2950	Oct 7 2013-Oct 7 2014

Street Name	From St	To St	Message	Job	Contact	Dates
	02ND ST	Intersection	Conflict with existing Street Use Permit.	13B-0121	(415) 431-2950 - (415) 431-2950	Jan 23 2014-Jan 23 2015
	02ND ST	Intersection	Conflict with existing Street Use Permit.	13B-0124	(415) 431-2950 - (415) 431-2950	Nov 13 2013-Nov 13 2014
	02ND ST	Intersection	Conflict with existing Street Use Permit.	14B-0076	(415) 431-2950 - (415) 431-2950	Oct 7 2014-Oct 7 2015
	02ND ST	Intersection	Blocks with Bicycle Route designations require special attention. For details see Section 10 of DPT's Blue Book and Section 6.3 of DPW's Order No. 171.442.	N/A		
	02ND ST	Intersection	No construction allowed in streets on game days at PacBell Park 2 hours before and until 2 hours after events. Day event hours:10am-6pm. Night event hours: 4pm-Midnight. Call 415-972-2000ext0 for more information.	N/A		
	02ND ST	Intersection	Please refer to Figure 12 of Section 9.4(A) of the DPW Order No. 171,442 for special conditions for excavation in the vicinity of AWSS.	N/A		
	02ND ST	Intersection	Downtown Streetscape Zone. Please See Attachment.	N/A	John Kwong or Nick Elsner - (415) 554-5810	
	02ND ST	Intersection	Proposed Paving.	PAVING	Kimberly C. Chang -	Apr 27 2016-Apr 26 2017
	02ND ST	Intersection	Proposed Excavation.	SF DPW IDC - Mechanical \Electrical	Steven Lee -	May 20 2013-Jul 24 2014
	02ND ST	Intersection	Proposed Excavation.	SF DPW IDC - Streets & Highways	Kimberly C. Chang -	Apr 27 2016-Apr 26 2017
	02ND ST	Intersection	Proposed Excavation.	SF MTA Capital Programs and Construction	Darton Ito -	Jan 1 2020-Dec 31 2020
	02ND ST	Intersection	Proposed Excavation.	SF Planning	Adam Varat -	Jan 1 2020-Dec 31 2020
	02ND ST	Intersection	Proposed Excavation.	SF PUC Water	Heather Rhee -	Jan 1 2015-Nov 1 2015
STILLMAN ST						
	02ND ST	Intersection	Conflict with existing Street Use Permit.	13B-0121	(415) 431-2950 - (415) 431-2950	Jan 23 2014-Jan 23 2015
	02ND ST	Intersection	Conflict with existing Street Use Permit.	13B-0124	(415) 431-2950 - (415) 431-2950	Nov 13 2013-Nov 13 2014
	02ND ST	Intersection	Conflict with existing Street Use Permit.	13B-0141	(415) 431-2950 - (415) 431-2950	Jan 1 2014-Oct 31 2014
	02ND ST	Intersection	Blocks with Bicycle Route designations require special attention. For details see Section 10 of DPT's Blue Book and Section 6.3 of DPW's Order No. 171.442.	N/A		

Street Name	From St	To St	Message	Job	Contact	Dates
	02ND ST	Intersection	Caltrans Jurisdiction call (510) 286-4424.	N/A		
	02ND ST	Intersection	No construction allowed in streets on game days at PacBell Park 2 hours before and until 2 hours after events. Day event hours:10am-6pm. Night event hours: 4pm-Midnight. Call 415-972-2000ext0 for more information.	N/A		
	02ND ST	Intersection	Please refer to Figure 12 of Section 9.4(A) of the DPW Order No. 171,442 for special conditions for excavation in the vicinity of AWSS.	N/A		
	02ND ST	Intersection	Truck Route: Call Cindy Shamban of DPT at 554-2341 for Restriction Information.	N/A		
	02ND ST	Intersection	Under G095 requirement, Contractor shall contact Muni Overhead Line Division of any work 10 feet in horizontal or vertical direction of overhead lines. Contact: Tim Lipps @ (415) 554-9227	N/A		
	02ND ST	Intersection	Proposed Paving.	PAVING	Kimberly C. Chang -	Apr 27 2016-Apr 26 2017
	02ND ST	Intersection	Proposed Excavation.	SF DPW IDC - Mechanical \Electrical	Steven Lee -	May 20 2013-Jul 24 2014
	02ND ST	Intersection	Proposed Excavation.	SF DPW IDC - Streets & Highways	Kimberly C. Chang -	Apr 27 2016-Apr 26 2017
	02ND ST	Intersection	Proposed Excavation.	SF DPW IDC - Streets & Highways	Kimberly C. Chang -	Apr 27 2016-Apr 26 2017
	02ND ST	Intersection	Proposed Excavation.	SF MTA Capital Programs and Construction	Darton Ito -	Jan 1 2020-Dec 31 2020
	02ND ST	Intersection	Proposed Excavation.	SF Planning	Adam Varat -	Jan 1 2020-Dec 31 2020
	02ND ST	Intersection	Proposed Excavation.	SF Planning	Adam Varat -	Jan 1 2020-Dec 31 2020
	02ND ST	Intersection	Proposed Excavation.	Transbay	Cory Traylor -	Sep 1 2015-Jun 1 2017
TEHAMA ST						
	02ND ST	Intersection	Conflict with existing Street Use Permit.	13B-0102	(415) 431-2950 - (415) 431-2950	Oct 1 2013-Oct 8 2014
	02ND ST	Intersection	Conflict with existing Street Use Permit.	13B-0121	(415) 431-2950 - (415) 431-2950	Jan 23 2014-Jan 23 2015
	02ND ST	Intersection	Conflict with existing Street Use Permit.	13B-0124	(415) 431-2950 - (415) 431-2950	Nov 13 2013-Nov 13 2014
	02ND ST	Intersection	Conflict with existing Street Use Permit.	13B-0141	(415) 431-2950 - (415) 431-2950	Jan 1 2014-Oct 31 2014
	02ND ST	Intersection	Conflict with existing Street Use Permit.	14B-0076	(415) 431-2950 - (415) 431-2950	Oct 7 2014-Oct 7 2015

Street Name	From St	To St	Message	Job	Contact	Dates
	02ND ST	Intersection	Blocks with Bicycle Route designations require special attention. For details see Section 10 of DPT's Blue Book and Section 6.3 of DPW's Order No. 171.442.	N/A		
	02ND ST	Intersection	No construction allowed in streets on game days at PacBell Park 2 hours before and until 2 hours after events. Day event hours:10am-6pm. Night event hours: 4pm-Midnight. Call 415-972-2000ext0 for more information.	N/A		
	02ND ST	Intersection	Please refer to Figure 12 of Section 9.4(A) of the DPW Order No. 171,442 for special conditions for excavation in the vicinity of AWSS.	N/A		
	02ND ST	Intersection	Truck Route: Call Cindy Shamban of DPT at 554-2341 for Restriction Information.	N/A		
	02ND ST	Intersection	Downtown Streetscape Zone. Please See Attachment.	N/A	John Kwong or Nick Elsner - (415) 554-5810	
	02ND ST	Intersection	Proposed Paving.	PAVING	Kimberly C. Chang -	Apr 27 2016-Apr 26 2017
	02ND ST	Intersection	Proposed Excavation.	SF DPW IDC - Mechanical \Electrical	Steven Lee -	May 20 2013-Jul 24 2014
	02ND ST	Intersection	Proposed Excavation.	SF DPW IDC - Streets & Highways	Kimberly C. Chang -	Apr 27 2016-Apr 26 2017
	02ND ST	Intersection	Proposed Excavation.	SF MTA Capital Programs and Construction	Darton Ito -	Jan 1 2020-Dec 31 2020
	02ND ST	Intersection	Proposed Excavation.	SF Planning	Adam Varat -	Jan 1 2020-Dec 31 2020
	02ND ST	Intersection	Proposed Excavation.	SF Planning	Adam Varat -	Jan 1 2020-Dec 31 2020
	02ND ST	Intersection	Proposed Excavation.	Transbay	Cory Traylor -	Jan 3 2020-Feb 15 2022
	02ND ST	Intersection	Proposed Excavation.	Transbay	Cory Traylor -	Sep 1 2015-Jun 1 2017
UNION ST						
	VAN NESS AVE	FRANKLIN ST -	Conflict with existing Street Use Permit.	12TS-0042	Jana Lord 510-446-7234 - Jana Lord 510-446-7234	
	FRANKLIN ST	GOUGH ST -	Conflict with existing Street Use Permit.	13B-0102	(415) 431-2950 - (415) 431-2950	Oct 1 2013-Oct 8 2014
	FRANKLIN ST	Intersection	Conflict with existing Street Use Permit.	13B-0102	(415) 431-2950 - (415) 431-2950	Oct 1 2013-Oct 8 2014
	VAN NESS AVE	FRANKLIN ST -	Conflict with existing Street Use Permit.	13B-0102	(415) 431-2950 - (415) 431-2950	Oct 1 2013-Oct 8 2014
	FRANKLIN ST	GOUGH ST -	Conflict with existing Street Use Permit.	13B-0113	(415) 431-2950 - (415) 431-2950	Oct 15 2013-Oct 15 2014
	FRANKLIN ST	Intersection	Conflict with existing Street Use Permit.	13B-0113	(415) 431-2950 - (415) 431-2950	Oct 15 2013-Oct 15 2014

Street Name	From St	To St	Message	Job	Contact	Dates
	FRANKLIN ST	GOUGH ST -	Conflict with existing Street Use Permit.	13B-0123	(415) 431-2950 - (415) 431-2950	Nov 15 2013-Jan 1 2015
	FRANKLIN ST	Intersection	Conflict with existing Street Use Permit.	13B-0123	(415) 431-2950 - (415) 431-2950	Nov 15 2013-Jan 1 2015
	VAN NESS AVE	FRANKLIN ST -	Conflict with existing Street Use Permit.	13B-0123	(415) 431-2950 - (415) 431-2950	Nov 15 2013-Jan 1 2015
	FRANKLIN ST	GOUGH ST -	Conflict with existing Street Use Permit.	13B-0139	(909) 937-7570 - (909) 937-7570	Jan 6 2014-Jan 6 2016
	VAN NESS AVE	FRANKLIN ST -	Conflict with existing Street Use Permit.	13B-0139	(909) 937-7570 - (909) 937-7570	Jan 6 2014-Jan 6 2016
	FRANKLIN ST	GOUGH ST -	Conflict with existing Street Use Permit.	13B-0141	(415) 431-2950 - (415) 431-2950	Jan 1 2014-Oct 31 2014
	FRANKLIN ST	Intersection	Conflict with existing Street Use Permit.	13B-0141	(415) 431-2950 - (415) 431-2950	Jan 1 2014-Oct 31 2014
	VAN NESS AVE	FRANKLIN ST -	Conflict with existing Street Use Permit.	13B-0141	(415) 431-2950 - (415) 431-2950	Jan 1 2014-Oct 31 2014
	FRANKLIN ST	GOUGH ST -	Conflict with existing Street Use Permit.	13B-0142	(909) 937-7570 - (909) 937-7570	Jan 17 2014-Dec 31 2014
	VAN NESS AVE	FRANKLIN ST -	Conflict with existing Street Use Permit.	13B-0142	(909) 937-7570 - (909) 937-7570	Jan 17 2014-Dec 31 2014
	FRANKLIN ST	GOUGH ST -	Conflict with existing Street Use Permit.	13ECN-1019	800-743-5000 - 800-743-5000	Sep 18 2013-
	FRANKLIN ST	GOUGH ST -	Conflict with existing Street Use Permit.	13ECN-1034	800-743-5000 - 800-743-5000	Sep 25 2013-
	VAN NESS AVE	FRANKLIN ST -	Conflict with existing Street Use Permit.	13ECN-1048	800-743-5000 - 800-743-5000	Sep 26 2013-
	FRANKLIN ST	Intersection	Conflict with existing excavation permit. It is mandatory that you coordinate all work for joint paving.	13EXC-4392	(415) 646-6253 - (415) 646-6253	Sep 23 2013-
	FRANKLIN ST	GOUGH ST -	Conflict with existing Street Use Permit.	14B-0031	Refer to Agent - Refer to Agent	Mar 17 2014-Apr 1 2015
	VAN NESS AVE	FRANKLIN ST -	Conflict with existing Street Use Permit.	14B-0031	Refer to Agent - Refer to Agent	Mar 17 2014-Apr 1 2015
	FRANKLIN ST	GOUGH ST -	Conflict with existing Street Use Permit.	14B-0060	(909) 937-7570 - (909) 937-7570	Jul 7 2014-Sep 20 2014
	VAN NESS AVE	FRANKLIN ST -	Conflict with existing Street Use Permit.	14B-0060	(909) 937-7570 - (909) 937-7570	Jul 7 2014-Sep 20 2014
	FRANKLIN ST	GOUGH ST -	Conflict with existing Street Use Permit.	14B-0061	(415) 431-2950 - (415) 431-2950	Jun 10 2014-Jun 10 2015
	FRANKLIN ST	Intersection	Conflict with existing Street Use Permit.	14B-0061	(415) 431-2950 - (415) 431-2950	Jun 10 2014-Jun 10 2015
	FRANKLIN ST	GOUGH ST -	Conflict with existing Street Use Permit.	14B-0076	(415) 431-2950 - (415) 431-2950	Oct 7 2014-Oct 7 2015
	FRANKLIN ST	Intersection	Conflict with existing Street Use Permit.	14B-0076	(415) 431-2950 - (415) 431-2950	Oct 7 2014-Oct 7 2015

"IMPROVING THE QUALITY OF LIFE IN SAN FRANCISCO" We are dedicated individuals committed to teamwork, customer service and continuous improvement in partnership with the community.

Customer Service

Teamwork

Continuous Improvement

Street Name	From St	To St	Message	Job	Contact	Dates
	VAN NESS AVE	FRANKLIN ST -	Conflict with existing Street Use Permit.	14B-0076	(415) 431-2950 - (415) 431-2950	Oct 7 2014-Oct 7 2015
	FRANKLIN ST	GOUGH ST -	Conflict with existing Street Use Permit.	14ECN-0744	800-743-5000 - 800-743-5000	Jul 2 2014-
	FRANKLIN ST	GOUGH ST -	Conflict with existing excavation permit. It is mandatory that you coordinate all work for joint paving.	14EXC-3922	800-743-5000 - 800-743-5000	Jun 25 2014-Aug 8 2014
	FRANKLIN ST	GOUGH ST -	Banners are allowed on this street	N/A		
	FRANKLIN ST	GOUGH ST -	DPT Blue Book Traffic Restriction. Time of day during which lanes must be kept clear: NORTH 4PM - 6PM MONDAY THROUGH FRIDAY // SOUTH 7AM - 9AM MONDAY THROUGH FRIDAY	N/A		
	FRANKLIN ST	GOUGH ST -	Under G095 requirement, Contractor shall contact Muni Overhead Line Division of any work 10 feet in horizontal or vertical direction of overhead lines. Contact: Tim Lipps @ (415) 554-9227	N/A		
	FRANKLIN ST	Intersection	Under G095 requirement, Contractor shall contact Muni Overhead Line Division of any work 10 feet in horizontal or vertical direction of overhead lines. Contact: Tim Lipps @ (415) 554-9227	N/A		
	VAN NESS AVE	FRANKLIN ST -	Banners are allowed on this street	N/A		
	VAN NESS AVE	FRANKLIN ST -	DPT Blue Book Traffic Restriction. Time of day during which lanes must be kept clear: NORTH 4PM - 6PM MONDAY THROUGH FRIDAY // SOUTH 7AM - 9AM MONDAY THROUGH FRIDAY	N/A		
	VAN NESS AVE	FRANKLIN ST -	Under G095 requirement, Contractor shall contact Muni Overhead Line Division of any work 10 feet in horizontal or vertical direction of overhead lines. Contact: Tim Lipps @ (415) 554-9227	N/A		
	FRANKLIN ST	Intersection	Proposed Paving.	PAVING	Au Bui -	Oct 14 2013-Dec 12 2014
	FRANKLIN ST	Intersection	Proposed Excavation.	SF DPW IDC - Mechanical \Electrical	Steven Lee -	May 20 2013-Jul 24 2014
	FRANKLIN ST	Intersection	Proposed Excavation.	SF DPW IDC - Mechanical \Electrical	Steven Lee -	Jul 8 2013-Sep 1 2014
	VAN NESS AVE	FRANKLIN ST -	Proposed Excavation.	SF MTA Capital Programs and Construction	Tee Phang -	Dec 18 2015-Dec 21 2017
	FRANKLIN ST	Intersection	Proposed Excavation.	SF PUC Water	Michael Gardiner -	May 1 2017-Mar 1 2018
	FRANKLIN ST	GOUGH ST -	Sidewalk Paving to be done by SIRP Process	SIRP Work Order	LC General -	

"IMPROVING THE QUALITY OF LIFE IN SAN FRANCISCO" We are dedicated individuals committed to teamwork, customer service and continuous improvement in partnership with the community.

Customer Service

Teamwork

Continuous Improvement

Street Name	From St	To St	Message	Job	Contact	Dates
	VAN NESS AVE	FRANKLIN ST -	Sidewalk Paving to be done by SIRP Process	SIRP Work Order	LC General -	
VALLEJO ST						
	FRANKLIN ST	Intersection	Conflict with existing excavation permit. It is mandatory that you coordinate all work for joint paving.	13EXC-4392	(415) 646-6253 - (415) 646-6253	Sep 23 2013-
	FRANKLIN ST	Intersection	Proposed Paving.	PAVING	Au Bui -	Oct 14 2013-Dec 12 2014
	FRANKLIN ST	Intersection	Proposed Excavation.	SF DPW IDC - Mechanical \Electrical	Steven Lee -	May 20 2013-Jul 24 2014
	FRANKLIN ST	Intersection	Proposed Excavation.	SF DPW IDC - Streets & Highways	Au Bui -	Oct 14 2013-Dec 12 2014
	FRANKLIN ST	Intersection	Proposed Excavation.	SF DPW IDC - Streets & Highways	Au Bui -	Oct 14 2013-Dec 12 2014
WASHINGTON ST						
	FRANKLIN ST	Intersection	Conflict with existing Street Use Permit.	12TS-0189	Jana Lord 510-446-7234 - Jana Lord 510-446-7234	
	FRANKLIN ST	Intersection	Conflict with existing excavation permit. It is mandatory that you coordinate all work for joint paving.	13EXC-4392	(415) 646-6253 - (415) 646-6253	Sep 23 2013-
	VAN NESS AVE	FRANKLIN ST -	Please see special paving requirements for Moratorium Streets.	BSSR		Apr 30 2012-Apr 30 2017
	FRANKLIN ST	Intersection	Proposed Paving.	PAVING	Au Bui -	Oct 14 2013-Dec 12 2014
	FRANKLIN ST	Intersection	Proposed Excavation.	SF DPW IDC - Mechanical \Electrical	Steven Lee -	May 20 2013-Jul 24 2014
	FRANKLIN ST	Intersection	Proposed Excavation.	SF DPW IDC - Streets & Highways	Au Bui -	Oct 14 2013-Dec 12 2014
	FRANKLIN ST	Intersection	Proposed Excavation.	SF DPW IDC - Streets & Highways	Au Bui -	Oct 14 2013-Dec 12 2014
	FRANKLIN ST	Intersection	Proposed Excavation.	SF PUC Water	Michael Gardiner -	Nov 1 2018-Sep 1 2019

Curb Ramps

Street	Specification	Direction
02ND ST : FOLSOM ST - Intersection	Required - R - Standard	NorthEast
02ND ST : FOLSOM ST - Intersection	Required - L - Standard	NorthEast
02ND ST : FOLSOM ST - Intersection	Required - L - Standard	NorthWest
02ND ST : FOLSOM ST - Intersection	Required - R - Standard	SouthEast
02ND ST : HARRISON ST - Intersection	Required - L - Standard	NorthEast
02ND ST : HARRISON ST - Intersection	Required - R - Standard	NorthEast
02ND ST : HARRISON ST - Intersection	Required - L - Standard	NorthWest
02ND ST : HOWARD ST - Intersection	Required - R - Standard	NorthEast
02ND ST : HOWARD ST - Intersection	Required - L - Standard	NorthEast
02ND ST : HOWARD ST - Intersection	Required - L - Standard	NorthWest

Street	Specification	Direction
02ND ST : HOWARD ST - Intersection	Required - R - Standard	SouthEast
02ND ST : HOWARD ST - Intersection	Required - L - Standard	SouthEast
02ND ST : HOWARD ST - Intersection	Required - R - Standard	SouthWest
02ND ST : MISSION ST - Intersection	Required - L - Standard	NorthEast
02ND ST : MISSION ST - Intersection	Required - R - Standard	SouthWest
FILBERT ST : FRANKLIN ST - Intersection	Required - L - Standard	NorthEast
FILBERT ST : FRANKLIN ST - Intersection	Required - L - Standard	SouthEast
FILBERT ST : FRANKLIN ST - Intersection	Required - R - Standard	SouthEast
FILBERT ST : FRANKLIN ST - Intersection	Required - R - Standard	SouthWest
FRANKLIN ST : GREEN ST - Intersection	Required - L - Standard	NorthEast
FRANKLIN ST : GREEN ST - Intersection	Required - R - Standard	SouthEast
FRANKLIN ST : GREEN ST - Intersection	Required - L - Standard	SouthEast
FRANKLIN ST : GREEN ST - Intersection	Required - R - Standard	SouthWest
FRANKLIN ST : PACIFIC AVE - Intersection	Required - R - Standard	NorthEast
FRANKLIN ST : PACIFIC AVE - Intersection	Required - L - Standard	NorthEast
FRANKLIN ST : PACIFIC AVE - Intersection	Required - L - Standard	NorthWest
FRANKLIN ST : PACIFIC AVE - Intersection	Required - R - Standard	SouthEast
FRANKLIN ST : UNION ST - Intersection	Required - L - Standard	NorthEast
FRANKLIN ST : UNION ST - Intersection	Required - R - Standard	SouthEast
FRANKLIN ST : UNION ST - Intersection	Required - L - Standard	SouthEast
FRANKLIN ST : UNION ST - Intersection	Required - R - Standard	SouthWest
FRANKLIN ST : WASHINGTON ST - Intersection	Required - R - Standard	SouthWest



Department of Public Works
Bureau of Street-Use and Mapping
1155 Market St, 3rd floor
San Francisco, CA 94103

14EXC-3487

Request to Excavate a Moratorium Street

For more information about this permit, please call Bureau of Street-Use & Mapping @ 415 554 5810.

Applicant: Bay Area Lightworks **Received Date:** Jun 10 2014 5:20PM
Contact Person: Bay Area Lightworks
Contact Phone:(415) 725-8838 **Contact Email:**hlee@bayarealightworks.com
Method: Open Cut: Sawcut

Purpose:

Reason: Place Conduit

Description: VAN NESS CORRIDORS - FRANKLIN ST. PROJECT (Part 2) (Contract No. 1900J) (Work locations: Franklin St. between Clay St. to Lombard St. and 02nd St. between Market St. to Bryant St.)

Approved

Denied

WASHINGTON ST: VAN NESS AVE FRANKLIN ST (13433000)

Asphalt Square Footage: 0

Concrete Square Footage: 30

Moratorium Start Date: 4/30/2012

Moratorium End Date: 4/30/2017

Date Service Requested: 8/5/2013

Property Owner Name:

Property Owner Phone:

Recommended By:

Recommended By:

Approved By:

Permit Coordinator

Division Manager
(or designee)

Bureau Manager
(or designee)

No Diagram submitted



(415) 554-5810
FAX (415) 554-6161
<http://www.sfdpw.org>

Department of Public Works
Bureau of Street-Use and Mapping
1155 Market St, 3rd Floor
San Francisco, CA 94103

13EXC-3421

Utility Excavation Permit

Address : Multiple Locations

Cost: \$6,809.16

Block: Lot: Zip:

Pursuant to Article 2.4 of the Public Works Code in conjunction to DPW Order 178,940 permission, revocable at the will of the Director of Public Works, to excavate and restore the public right-of-way is granted to Permittee.

Bay Area Lightworks

Name: Bay Area Lightworks

Address: 1460 Yosemite Ave. San Francisco, CA 94124

Contact: Lindy Galimba

Phone: 415-822-2336

Conditions

====>Due to the coordinated planned paving schedule on Franklin St. from Clay St. to Lombard St., the full restoration requirements per the excavation code (full lane width restoration) will not be required. Bay Area Lightworks will be allowed to do the standard restoration (place concrete base and hot asphalt concrete flush to the wearing surface) for the size of the excavation (T-trench) only. In-lieu paving payment cost will not be required since this project was coordinated with the paving program.

====>In the review of the plans for excavation, the restoration requirements on 02nd St. from Market St. to Bryant St. shall be to mill and fill all affected lane(s) for the entire length of the blocks. The paving requirements (mill and fill) for all the street segments along 02nd St. from Market St. to Bryant St. will continue thru all the affected intersections maintaining the same width of the paving except for the intersection of 02nd St. and Howard St.. Also, the standard restoration (T-trench) requirement is applicable to all street segments if the trench width of the excavation is greater than 18 inches. (Note: When the excavation deviate from the approved plans, additional restoration requirements are necessary. BSM/DPW will re-evaluate the deviation from the plans and re-establish the restoration requirements.)

[Note: This permit must be coordinated with Permit No. 13EXC-1895 (Van Ness Corridors - Franklin Street Project (Part 1)).]

EmergencyConfirmationNumber**24 Hour / 7 Day Contact:**

JIM LAU #415-760-9243

Service Address/Project:

VAN NESS CORRIDORS - FRANKLIN ST. PROJECT (Part 2) (Contract No. 1900J) (Work locations: Franklin St. between Clay St. to Lombard St. and 02nd St. between Market St. to Bryant St.)

Start Date

08/07/2013

Permit expires on:

6/19/2014

Purpose

Electric

Purpose

Traffic Signal

Excavation Reason

Place Conduit

Excavation Reason Description

Place new electrical conduit and install new traffic signal controller cabinets on various locations for new traffic signal

Method:

Open Cut: Sawcut

TrackingNumber1**TrackingNumber2****Project Size**

9506

Inspection

The undersigned Permittee hereby agrees to comply with all requirements and conditions noted on this permit

Approved Date : 08/06/2013

****When drilling/excavating in sidewalk area, entire flag(s) must be replaced.****

Applicant/Permittee

Date

Distribution:
Inside BSM: Utility Inspection

Printed : 7/11/2014 11:37:43 AM Plan Checker Rene Lopez

STREET EXCAVATION REQUIREMENTS:

1. The permittee shall call Underground Service Alert (U.S.A.), telephone number 1-800-227-2600, 48 hours prior to any excavation.
2. All work including sidewalk and pavement cutting and removal, lagging, excavation, backfill, and sidewalk and pavement restoration shall be done by a licensed paving contractor and in accordance with the requirements of the Standard Specifications of the Bureau of Engineering, Department of Public Works, July 1986 Edition and Department of Public Works Order Nos. 176,707, copy attached.
3.
 - a. DPW Order 181,305, dated 6/17/13, Reinforced Concrete Bus pads, shall be constructed in accordance with SFPDW Standard Plan, File No. 96,607 and SFPDW Standard Specification Section 210 except that the concrete bus pad shall have a minimum compressive strength of 5,000 psi. Concrete bus pads shall be constructed at a minimum thickness of 10 to 12 inches and shall be approximately 10-foot wide.
 - b. DPW Order 181,306 dated 9/26/13, Reinforced concrete sidewalk, shall be constructed in accordance with the SFPDW Standard Plan File No. 96,608 and SFPDW Standard Specification Section 204 with #3 steel reinforced bars at mid-depth of the concrete sidewalk slab.
4. Sidewalk and pavement restoration shall include the replacement of traffic lane and crosswalk striping, parking stall markings, and curb painting that might have been obliterated during street excavation. The permittee shall perform their work under on the following options:
 - a. Have the City forces do the striping and painting work at the permittee's expense. The permittee shall make a deposit with the Department of Parking & Traffic for this purpose in an amount estimated by the Municipal Transportation Agency (MTA) 7th Floor 1 South Van Ness Ave telephone 701-4500, and notify the MTA at least 48 hours in advance of the time the work is to be done.
 - b. Perform the work themselves following instructions available at the Department of Parking & Traffic.
5. The permittee shall submit a non-refundable fee to Bureau of Street-Use and Mapping to pay for City Inspection of the backfill and pavement restoration. At least 48 hours in advance, the permittee shall make arrangements with the Street Improvement Section Inspectors, 554-7149, for an inspection schedule.
6. The permittee shall file and maintain an excavation bond in the sum of \$25,000.00 with the Department of Public Works, to guarantee the maintenance of the pavement in the excavation area for a period of 3 years following the completion of the backfill and pavement restoration pursuant to Article 2.4.40 of the Public Works Code.
7. The permittee shall conduct construction operations in accordance with the requirements of Article 11 of the Traffic Code. The permittee shall contact the MTA 7th Floor 1 South Van Ness Ave telephone 701-4500, for specific restrictions before starting work.
8. The permittee shall obtain the required permits, if any, from regulating agencies of the State of California.
9. The permittee shall verify the locations of any City or public service utility company facilities that may be affected by the work authorized by this permit and shall assume all responsibility for any damage to such facilities. The permittee shall make satisfactory arrangements and payments for any necessary temporary relocation of City or public utility company facilities.
10. The permittee shall pay the required fee for sewer installation permit at the Plumbing Inspection Division, Department of Building Inspection, 1660 Mission Street and arrange for inspection of this work, telephone 558-6054.
11. Concrete form work, planting of trees and pouring of sidewalk and/or curb shall not be performed prior to obtaining a permit from Bureau of Urban Forestry (BUF), telephone: 554-6700.
12. Per DPW Order 178,806, the recycling of Cobble Stones and Granit Curb shall follow as:
 - a. Cobblestones shall be clean of dirt prior to transporting. Extreme care shall be taken during the transporting the cobblestones to minimize damage before delivery to City. The cobblestones shall be neatly and securely placed on pallets so they can be moved about safely after the delivery. The Minimum size of cobblestone shall be 4 inches square (16 square inches). The cobblestones shall be delivered, including off loading, to the lower lot at the Cesar Chavez Street Yard located at 2323 Cesar Chavez Street or at alternative location directed by the Department within the City of San Francisco. Contact the Department forty-eight hours (48 hours) prior to delivery. The Department can be reached at (415) 641-2627.
 - b. Granite Curb shall be neatly and securely placed on pallets so they can be moved about safely after delivery. The Contractor shall exercise care in transporting the granite curb to minimize damage. The length limit of recyclable granite curbs shall be no less than four feet. The granite curb shall be delivered, including off loading, to the back lot at the Griffith Pump Station located at 1105 Thomas Street or at an alternative location directed by the Department within the City of San Francisco. Contact Bureau of Street and Sewer Repair (BSSR) at least forty-eight hours (48 hours) prior to delivery. BSSR can be reached at (415) 695-2087.
13. In consideration of this Permit being issued for the work described in the application, Permittee on its behalf and that of any successor or assign, and on behalf of any lessee, promises and agrees to perform all the terms of this Permit and to comply with all applicable laws, ordinances and regulations.
14. Permittee agrees on its behalf and that of any successor or assign to hold harmless, defend, and indemnify the City and County of San Francisco, including, without limitation, each of its commissions, departments, officers, agents and employees (hereinafter collectively referred to as the "City") from and against any and all losses, liabilities, expenses, claims, demands, injuries, damages, fines, penalties, costs or judgments including, without limitation, attorneys' fees and costs (collectively, "claims") of any kind allegedly arising directly or indirectly from (i) any act by, omission by, or negligence of, Permittee or its subcontractors, or the officers, agents, or employees of either, while engaged in the performance of the work authorized by this Permit, or while in or about the property subject to this Permit for any reason connected in any way whatsoever with the performance of the work authorized by this Permit, or allegedly resulting directly or indirectly from the maintenance or installation of any equipment, facilities or structures authorized under this Permit, (ii) any accident or injury to any contractor or subcontractor, or any officer, agent, or employee of either of them, while engaged in the performance of the work authorized by this Permit, or while in or about the property, for any reason connected with the performance of the work authorized by this Permit, or arising from liens or claims for services rendered or labor or materials furnished in or for the performance of the work authorized by this Permit, (iii) injuries or damages to real or personal property, good will, and persons in, upon or in any way allegedly connected with the work authorized by this Permit from any cause or claims arising at any time, and (iv) any release or discharge, or threatened release or discharge, of any hazardous material caused or allowed by Permittee in, under, on or about the property subject to this Permit or into the environment. As used herein, "hazardous material" means any substance, waste or material which, because of its quantity, concentration of physical or chemical characteristics is deemed by any federal, state, or local governmental authority to pose a present or potential hazard to human health or safety or to the environment.
15. Permittee must hold harmless, indemnify and defend the City regardless of the alleged negligence of the City or any other party, except only for claims resulting directly from the sole negligence or willful misconduct of the City. Permittee specifically acknowledges and agrees that it has an immediate and independent obligation to defend the City from any claim which actually or potentially falls within this indemnity provision, even if the allegations are or may be groundless, false or fraudulent, which obligation arises at the time such claim is tendered to Permittee by the City and continues at all times thereafter. Permittee agrees that the indemnification obligations assumed under this Permit shall survive expiration of the Permit or completion of work.
16. Permittee shall obtain and maintain through the terms of this Permit general liability, automobile liability or workers' compensation insurance as the City deems necessary to protect the City against claims for damages for personal injury, accidental death and property damage allegedly arising from any work done under this Permit. Such insurance shall in no way limit Permittee's indemnity hereunder. Certificates of insurance, in form and with insurers satisfactory to the City, evidencing all coverages above shall be furnished to the City before commencing any operations under this Permit, with complete copies of policies furnished promptly upon City request.
17. The permittee and any permitted successor or assign recognize and understand that this permit may create a possessory interest.

Special Conditions

"IMPROVING THE QUALITY OF LIFE IN SAN FRANCISCO" We are dedicated individuals committed to teamwork, customer service and continuous improvement in partnership with the community.

Customer Service

Teamwork

Continuous Improvement

Conditions

===>NOTES: Per the Public Works Excavation Code:

- 1). ' T ' trench shall be the standard restoration practice for all trenches greater than 18 inches in width. The restoration of the concrete base and pavement will be equal to 1 ft. as measured from the edge of the trench;
- 2). the minimum pavement restoration requirements (mill and fill) for trenches exceeding 25% of the length of the block shall include the restoration of all affected lanes for the entire length of the block. For streets that are not delineated by painted lanes and the width of the excavation is less than thirteen (13) feet, the pavement restoration requirements (mill and fill) shall be for the entire length of the block thirteen (13) feet in width;
- 3). for excavation in the intersection, the restoration shall be to pave all affected quadrants either with the 13 foot rule for streets without delineated traffic lanes unless it is on a Muni route and for streets with multiple delineated traffic lanes in one direction, the restoration shall be limited to the affected lane(s).

===>Per DPW sign specifications, all projects impacting the length of one (1) block face or more will require the installation of a project information sign, for the duration of the project. The project information sign should be located at either end of the project facing oncoming vehicular traffic. For larger projects that exceed five (5) blocks, the project information sign should be placed at five (5) block intervals in both directions. The signage is intended to keep the public informed of the intent of the project, project schedule, contact information and allow for updates as needed.

===>In the event that the proposed excavation is within the crosswalk and falls on the conditions of the curb ramp regulations per DPW Order No. 179,254, an evaluation of the angular returns will be conducted at each end of the affected crosswalk to determine whether the affected curb ramps are built per the current City standards. All curb ramp installation shall comply with ADA requirements.

===>If concrete street, gutter or parking strip is excavated, Bay Area Lightworks shall remove and replace the entire concrete section from construction joint to construction joint. (No new construction joint will be allowed).

===>When drilling/excavating in the sidewalk area, entire sidewalk flag(s) must be replaced to adjacent score lines.

===>Placement or installation of any utility facilities within the curb return area is prohibited per DPW Order No. 175,387.

===>The Department of Public Works approves this permit pursuant to the following special conditions, which the Department of Public Works incorporates into the permit and makes a part thereof.

SPECIAL PERMIT CONDITIONS:

1. Bay Area Lightworks shall coordinate all work with any other construction projects and events known or unforeseen such as to minimize the impact of construction project on the general public and/or event(s).
2. Bay Area Lightworks shall also comply with Code Section 2.4.50(b)(ii) and (b)(iii), post and maintain notice(s) at the site of the excavation and deliver a written notice to each dwelling unit on the block(s) affected by the excavation at least ten (10) days prior to start of construction.
3. Bay Area Lightworks shall comply with Code Section 2.4.55(b)(i), such that each excavation will be backfilled and compacted within 120 hours from the time the construction related to the excavation is completed, and immediately place and maintain temporary pavement (cutback) over the excavation(s).
4. Bay Area Lightworks's work shall be in accordance to all traffic regulations per S.F. Traffic Code (The Blue Book) or with any DPT approved traffic routing plan or DPT special traffic permit.
5. Bay Area Lightworks shall provide safe access for all pedestrians at all times. Special attention must be paid to provide ingress and egress to businesses and driveways.
6. Bay Area Lightworks shall coordinate all work with MUNI so as to avoid disruption to MUNI services. Please call Carlos Carrillo of Muni at #567-8745 to coordinate the schedule of work.
7. Bay Area Lightworks shall discuss and coordinate with Muni with regards to relocating bus stops if necessary for pedestrian safety. Please call Carlos Carrillo of Muni at #567-8745 for coordination.
8. Bay Area Lightworks shall hire SF police officers (when necessary) to control traffic so as to minimize the impact of the construction on the general public.
9. Bay Area Lightworks shall cooperate and participate in all public outreach and information including community meetings.
10. Bay Area Lightworks shall replace any existing traffic stripings and markings that are removed or damaged by the work activity with temporary stripings and markings after the restoration of the pavement as specified on the revised Section 6.2 'Pavement Markings' of DPT's 'Blue Book'. Also, Bay Area Lightworks shall pay to DPT the cost of replacing the permanent pavement markings. For any questions, please call Conrad Magat of DPT at (415) 701-4680.
11. Bay Area Lightworks shall restore all trenches per the Excavation Code and shall be to the satisfaction of the assigned city inspector.
12. Bay Area Lightworks shall remove all temporary pavement markings including USA marking on both the sidewalk and street at the conclusion of the excavation.
13. Bay Area Lightworks shall submit compaction test results done by a certified material testing laboratory as required by the excavation code prior to pavement restoration. [NOTE: Per Article 2.4 of the Public Works Code, the required compaction test shall be one (1) set of three (3) compaction tests per one (1) regular city block, or as specified by the DPW assigned inspector. Copies of the compaction test results shall be provided to the assigned DPW inspector.]

Failure to comply with the above requirements may render this permit void and may subject Bay Area Lightworks to a fine or citation.

Permit Addresses

13EXC-3421

*RW = RockWheel, SMC = Surface Mounted Cabinets, S/W = Sidewalk Work, DB = Directional Boring, BP= Reinforced Concrete Bus Pad, UB = Reinforced Concrete for Utility Pull Boxes and Curb Ramps

Number of blocks: 51 Total repair size:9506 sqft Total Streetspace:0 Total Sidewalk: sqft

ID	Street Name	From St	To St	Sides	*Other	Asphalt	Concrete	Street Space Feet	Sidewalk Feet
23	02ND ST	HARRISON ST	STILLMAN ST	East	RW : False SMC : False S/W Only : False DB: False BP: False UB: False	550	30	0	
25		DOW PL	HARRISON ST	East	RW : False SMC : False S/W Only : False DB: False BP: False UB: False	550	30	0	
26		FOLSOM ST	DOW PL	East	RW : False SMC : False S/W Only : False DB: False BP: False UB: False	550	30	0	
29		CLEMENTINA ST	FOLSOM ST	East	RW : False SMC : False S/W Only : False DB: False BP: False UB: False	150	0	0	
30		TEHAMA ST	CLEMENTINA ST	East	RW : False SMC : False S/W Only : False DB: False BP: False UB: False	150	0	0	
32		HOWARD ST	TEHAMA ST	East	RW : False SMC : False S/W Only : False DB: False BP: False UB: False	160	0	0	
34		NATOMA ST	HOWARD ST	East	RW : False SMC : False S/W Only : False DB: False BP: False UB: False	350	0	0	

ID	Street Name	From St	To St	Sides	*Other	Asphalt	Concrete	Street Space Feet	Sidewalk Feet
35	02ND ST	MINNA ST	NATOMA ST	East	RW : False SMC : False S/W Only : False DB: False BP: False UB: False	350	0	0	
37		MISSION ST	MINNA ST	East	RW : False SMC : False S/W Only : False DB: False BP: False UB: False	160	30	0	
39		JESSIE ST	MISSION ST	East	RW : False SMC : False S/W Only : False DB: False BP: False UB: False	350	30	0	
40		STEVENSON ST	JESSIE ST	East	RW : False SMC : False S/W Only : False DB: False BP: False UB: False	350	30	0	
42		MARKET ST	STEVENSON ST	East	RW : False SMC : False S/W Only : False DB: False BP: False UB: False	155	30	0	
43		STILLMAN ST	BRYANT ST	East	RW : False SMC : False S/W Only : False DB: False BP: False UB: False	150	30	0	
Total						3975	240	0	
31	CLEMENTINA ST	02ND ST	Intersection	East	RW : False SMC : False S/W Only : False DB: False BP: False UB: False	150	0	0	
Total						150	0	0	
27	DOW PL	02ND ST	Intersection	East	RW : False SMC : False S/W Only : False DB: False BP: False UB: False	60	30	0	
Total						60	30	0	

ID	Street Name	From St	To St	Sides	*Other	Asphalt	Concrete	Street Space Feet	Sidewalk Feet
28	FOLSOM ST	02ND ST	Intersection	East	RW : False SMC : False S/W Only : False DB: False BP: False UB: False	65	60	0	
Total						65	60	0	
1	FRANKLIN ST	CLAY ST	WASHINGTON ST	East	RW : False SMC : False S/W Only : False DB: False BP: False UB: False	255	0	0	
3		WASHINGTON ST	JACKSON ST	East	RW : False SMC : False S/W Only : False DB: False BP: False UB: False	255	30	0	
5		JACKSON ST	PACIFIC AVE	East	RW : False SMC : False S/W Only : False DB: False BP: False UB: False	255	0	0	
7		PACIFIC AVE	BROADWAY	East	RW : False SMC : False S/W Only : False DB: False BP: False UB: False	265	30	0	
8		BROADWAY	Intersection	East	RW : False SMC : False S/W Only : False DB: False BP: False UB: False	80	0	0	
9		BROADWAY	VALLEJO ST	East	RW : False SMC : True S/W Only : False DB: False BP: False UB: False	270	30	0	
11		VALLEJO ST	GREEN ST	East	RW : False SMC : True S/W Only : False DB: False BP: False UB: False	275	30	0	

ID	Street Name	From St	To St	Sides	*Other	Asphalt	Concrete	Street Space Feet	Sidewalk Feet
13	FRANKLIN ST	GREEN ST	UNION ST	East	RW : False SMC : False S/W Only : False DB: False BP: False UB: False	275	0	0	
17		UNION ST	FILBERT ST	East	RW : False SMC : True S/W Only : False DB: False BP: False UB: False	275	30	0	
18		FILBERT ST	Intersection	East	RW : False SMC : False S/W Only : False DB: False BP: False UB: False	60	0	0	
19		FILBERT ST	GREENWICH ST	East	RW : False SMC : True S/W Only : False DB: False BP: False UB: False	275	30	0	
21		GREENWICH ST	BLACKSTONE CT	East	RW : False SMC : False S/W Only : False DB: False BP: False UB: False	148	15	0	
22		BLACKSTONE CT	LOMBARD ST	East	RW : False SMC : False S/W Only : False DB: False BP: False UB: False	148	15	0	
Total						2836	210	0	
12	GREEN ST	FRANKLIN ST	Intersection	East	RW : False SMC : False S/W Only : False DB: False BP: False UB: False	60	30	0	
Total						60	30	0	
20	GREENWICH ST	FRANKLIN ST	Intersection	East	RW : False SMC : False S/W Only : False DB: False BP: False UB: False	60	30	0	
Total						60	30	0	

ID	Street Name	From St	To St	Sides	*Other	Asphalt	Concrete	Street Space Feet	Sidewalk Feet
24	HARRISON ST	02ND ST	Intersection	East	RW : False SMC : False S/W Only : False DB: False BP: False UB: False	80	0	0	
Total						80	0	0	
33	HOWARD ST	02ND ST	Intersection	East	RW : False SMC : False S/W Only : False DB: False BP: False UB: False	60	30	0	
Total						60	30	0	
4	JACKSON ST	FRANKLIN ST	Intersection	East	RW : False SMC : False S/W Only : False DB: False BP: False UB: False	60	60	0	
51		VAN NESS AVE	FRANKLIN ST	South	RW : False SMC : True S/W Only : True DB: False BP: False UB: False	0	30	0	
Total						60	90	0	
41	JESSIE ST	02ND ST	Intersection	East	RW : False SMC : False S/W Only : False DB: False BP: False UB: False	60	30	0	
Total						60	30	0	
47	LOMBARD ST	FRANKLIN ST	Intersection	South	RW : False SMC : False S/W Only : False DB: False BP: False UB: False	30	30	0	
Total						30	30	0	
44	MINNA ST	02ND ST	Intersection	East	RW : False SMC : False S/W Only : False DB: False BP: False UB: False	60	0	0	
Total						60	0	0	

ID	Street Name	From St	To St	Sides	*Other	Asphalt	Concrete	Street Space Feet	Sidewalk Feet
38	MISSION ST	02ND ST	Intersection	East	RW : False SMC : False S/W Only : False DB: False BP: False UB: False	60	60	0	
Total						60	60	0	
36	NATOMA ST	02ND ST	Intersection	East	RW : False SMC : False S/W Only : False DB: False BP: False UB: False	60	0	0	
Total						60	0	0	
6	PACIFIC AVE	FRANKLIN ST	Intersection	East	RW : False SMC : False S/W Only : False DB: False BP: False UB: False	60	60	0	
50		VAN NESS AVE	FRANKLIN ST	North	RW : False SMC : True S/W Only : True DB: False BP: False UB: False	0	30	0	
Total						60	90	0	
48	STEVENSON ST	02ND ST	Intersection	East	RW : False SMC : False S/W Only : False DB: False BP: False UB: False	60	0	0	
Total						60	0	0	
46	STILLMAN ST	02ND ST	Intersection	East	RW : False SMC : False S/W Only : False DB: False BP: False UB: False	60	0	0	
Total						60	0	0	
45	TEHAMA ST	02ND ST	Intersection	East	RW : False SMC : False S/W Only : False DB: False BP: False UB: False	60	0	0	
Total						60	0	0	

ID	Street Name	From St	To St	Sides	*Other	Asphalt	Concrete	Street Space Feet	Sidewalk Feet
14	UNION ST	FRANKLIN ST	Intersection	Both	RW : False SMC : False S/W Only : False DB: False BP: False UB: False	130	200	0	
15		VAN NESS AVE	FRANKLIN ST	South	RW : False SMC : True S/W Only : False DB: False BP: False UB: False	30	30	0	
16		FRANKLIN ST	GOUGH ST	South	RW : False SMC : True S/W Only : False DB: False BP: False UB: False	30	30	0	
Total						190	260	0	
10	VALLEJO ST	FRANKLIN ST	Intersection	East	RW : False SMC : False S/W Only : False DB: False BP: False UB: False	60	0	0	
Total						60	0	0	
2	WASHINGTON ST	FRANKLIN ST	Intersection	East	RW : False SMC : False S/W Only : False DB: False BP: False UB: False	60	60	0	
49		VAN NESS AVE	FRANKLIN ST	South	RW : False SMC : True S/W Only : True DB: False BP: False UB: False	0	30	0	
Total						60	90	0	

Exceptions

13EXC-3421

Street Name	From St	To St	Message	Job	Contact	Dates
02ND ST						
	JESSIE ST	MISSION ST -	Conflict with existing Street Use Permit.	11MFF-0167	Refer to Agent - Refer to Agent	Sep 28 2012-Mar 15 2014
	HOWARD ST	Intersection	Conflict with existing Street Use Permit.	12B-0071	Refer to Agent - Refer to Agent	Aug 12 2012-Aug 12 2013
	HOWARD ST	Intersection	Conflict with existing Street Use Permit.	12B-0072	Refer to Agent - Refer to Agent	Aug 17 2012-Aug 17 2013
	MINNA ST	NATOMA ST -	Conflict with existing Street Use Permit.	12B-0072	Refer to Agent - Refer to Agent	Aug 17 2012-Aug 17 2013
	MISSION ST	Intersection	Conflict with existing Street Use Permit.	12B-0072	Refer to Agent - Refer to Agent	Aug 17 2012-Aug 17 2013
	MISSION ST	MINNA ST -	Conflict with existing Street Use Permit.	12B-0072	Refer to Agent - Refer to Agent	Aug 17 2012-Aug 17 2013
	NATOMA ST	HOWARD ST -	Conflict with existing Street Use Permit.	12B-0072	Refer to Agent - Refer to Agent	Aug 17 2012-Aug 17 2013
	JESSIE ST	MISSION ST -	Conflict with existing Street Use Permit.	12B-0082	Refer to Agent - Refer to Agent	Oct 1 2012-Oct 1 2013
	MARKET ST	STEVENSON ST -	Conflict with existing Street Use Permit.	12B-0082	Refer to Agent - Refer to Agent	Oct 1 2012-Oct 1 2013
	MINNA ST	NATOMA ST -	Conflict with existing Street Use Permit.	12B-0082	Refer to Agent - Refer to Agent	Oct 1 2012-Oct 1 2013
	MISSION ST	MINNA ST -	Conflict with existing Street Use Permit.	12B-0082	Refer to Agent - Refer to Agent	Oct 1 2012-Oct 1 2013
	NATOMA ST	HOWARD ST -	Conflict with existing Street Use Permit.	12B-0082	Refer to Agent - Refer to Agent	Oct 1 2012-Oct 1 2013
	STEVENSON ST	JESSIE ST -	Conflict with existing Street Use Permit.	12B-0082	Refer to Agent - Refer to Agent	Oct 1 2012-Oct 1 2013
	MISSION ST	Intersection	Conflict with existing Street Use Permit.	12B-0095	Refer to Agent - Refer to Agent	Sep 19 2012-Sep 19 2013
	CLEMENTINA ST	FOLSOM ST -	Conflict with existing Street Use Permit.	12B-0115	Refer to Agent - Refer to Agent	Jan 23 2013-Jan 23 2014
	CLEMENTINA ST	Intersection	Conflict with existing Street Use Permit.	12B-0115	Refer to Agent - Refer to Agent	Jan 23 2013-Jan 23 2014
	DOW PL	HARRISON ST -	Conflict with existing Street Use Permit.	12B-0115	Refer to Agent - Refer to Agent	Jan 23 2013-Jan 23 2014
	DOW PL	Intersection	Conflict with existing Street Use Permit.	12B-0115	Refer to Agent - Refer to Agent	Jan 23 2013-Jan 23 2014
	FOLSOM ST	DOW PL -	Conflict with existing Street Use Permit.	12B-0115	Refer to Agent - Refer to Agent	Jan 23 2013-Jan 23 2014
	FOLSOM ST	Intersection	Conflict with existing Street Use Permit.	12B-0115	Refer to Agent - Refer to Agent	Jan 23 2013-Jan 23 2014
	HARRISON ST	Intersection	Conflict with existing Street Use Permit.	12B-0115	Refer to Agent - Refer to Agent	Jan 23 2013-Jan 23 2014
	HARRISON ST	STILLMAN ST -	Conflict with existing Street Use Permit.	12B-0115	Refer to Agent - Refer to Agent	Jan 23 2013-Jan 23 2014
	HOWARD ST	Intersection	Conflict with existing Street Use Permit.	12B-0115	Refer to Agent - Refer to Agent	Jan 23 2013-Jan 23 2014
	HOWARD ST	TEHAMA ST -	Conflict with existing Street Use Permit.	12B-0115	Refer to Agent - Refer to Agent	Jan 23 2013-Jan 23 2014
	JESSIE ST	Intersection	Conflict with existing Street Use Permit.	12B-0115	Refer to Agent - Refer to Agent	Jan 23 2013-Jan 23 2014
	JESSIE ST	MISSION ST -	Conflict with existing Street Use Permit.	12B-0115	Refer to Agent - Refer to Agent	Jan 23 2013-Jan 23 2014

"IMPROVING THE QUALITY OF LIFE IN SAN FRANCISCO" We are dedicated individuals committed to teamwork, customer service and continuous improvement in partnership with the community.

Customer Service

Teamwork

Continuous Improvement

Street Name	From St	To St	Message	Job	Contact	Dates
	MARKET ST	STEVENSON ST -	Conflict with existing Street Use Permit.	12B-0115	Refer to Agent - Refer to Agent	Jan 23 2013-Jan 23 2014
	MINNA ST	Intersection	Conflict with existing Street Use Permit.	12B-0115	Refer to Agent - Refer to Agent	Jan 23 2013-Jan 23 2014
	MINNA ST	NATOMA ST -	Conflict with existing Street Use Permit.	12B-0115	Refer to Agent - Refer to Agent	Jan 23 2013-Jan 23 2014
	MISSION ST	Intersection	Conflict with existing Street Use Permit.	12B-0115	Refer to Agent - Refer to Agent	Jan 23 2013-Jan 23 2014
	MISSION ST	MINNA ST -	Conflict with existing Street Use Permit.	12B-0115	Refer to Agent - Refer to Agent	Jan 23 2013-Jan 23 2014
	NATOMA ST	HOWARD ST -	Conflict with existing Street Use Permit.	12B-0115	Refer to Agent - Refer to Agent	Jan 23 2013-Jan 23 2014
	NATOMA ST	Intersection	Conflict with existing Street Use Permit.	12B-0115	Refer to Agent - Refer to Agent	Jan 23 2013-Jan 23 2014
	STEVENSON ST	Intersection	Conflict with existing Street Use Permit.	12B-0115	Refer to Agent - Refer to Agent	Jan 23 2013-Jan 23 2014
	STEVENSON ST	JESSIE ST -	Conflict with existing Street Use Permit.	12B-0115	Refer to Agent - Refer to Agent	Jan 23 2013-Jan 23 2014
	STILLMAN ST	BRYANT ST -	Conflict with existing Street Use Permit.	12B-0115	Refer to Agent - Refer to Agent	Jan 23 2013-Jan 23 2014
	STILLMAN ST	Intersection	Conflict with existing Street Use Permit.	12B-0115	Refer to Agent - Refer to Agent	Jan 23 2013-Jan 23 2014
	TEHAMA ST	CLEMENTINA ST -	Conflict with existing Street Use Permit.	12B-0115	Refer to Agent - Refer to Agent	Jan 23 2013-Jan 23 2014
	TEHAMA ST	Intersection	Conflict with existing Street Use Permit.	12B-0115	Refer to Agent - Refer to Agent	Jan 23 2013-Jan 23 2014
	FOLSOM ST	Intersection	Conflict with existing Street Use Permit.	12B-0124	Refer to Agent - Refer to Agent	Nov 16 2012-Nov 16 2013
	MISSION ST	Intersection	Conflict with existing Street Use Permit.	12B-0124	Refer to Agent - Refer to Agent	Nov 16 2012-Nov 16 2013
	MARKET ST	STEVENSON ST -	Conflict with existing Street Use Permit.	12ECN-1000	800-743-5000 - 800-743-5000	Sep 26 2012-
	CLEMENTINA ST	FOLSOM ST -	Conflict with existing Street Use Permit.	12ECN-1003	Refer to Agent - Refer to Agent	Oct 3 2012-
	HOWARD ST	Intersection	Conflict with existing Street Use Permit.	12ECN-1003	Refer to Agent - Refer to Agent	Oct 3 2012-
	HOWARD ST	TEHAMA ST -	Conflict with existing Street Use Permit.	12ECN-1003	Refer to Agent - Refer to Agent	Oct 3 2012-
	TEHAMA ST	CLEMENTINA ST -	Conflict with existing Street Use Permit.	12ECN-1003	Refer to Agent - Refer to Agent	Oct 3 2012-
	STEVENSON ST	JESSIE ST -	Conflict with existing Street Use Permit.	12ECN-1115	800-743-5000 - 800-743-5000	Nov 8 2012-
	HOWARD ST	TEHAMA ST -	Conflict with existing Street Use Permit.	12MSE-0430	(415) 551-7884 - (415) 551-7884	
	FOLSOM ST	Intersection	Conflict with existing Street Use Permit.	12TS-0030	Jana Lord 510-446-7234 - Jana Lord 510-446-7234	
	FOLSOM ST	Intersection	Conflict with existing Street Use Permit.	13B-0009	Refer to Agent - Refer to Agent	Apr 17 2013-Apr 17 2014
	DOW PL	HARRISON ST -	Conflict with existing Street Use Permit.	13B-0020	Refer to Agent - Refer to Agent	Mar 5 2013-Mar 5 2014
	DOW PL	Intersection	Conflict with existing Street Use Permit.	13B-0020	Refer to Agent - Refer to Agent	Mar 5 2013-Mar 5 2014
	FOLSOM ST	DOW PL -	Conflict with existing Street Use Permit.	13B-0020	Refer to Agent - Refer to Agent	Mar 5 2013-Mar 5 2014
	FOLSOM ST	Intersection	Conflict with existing Street Use Permit.	13B-0020	Refer to Agent - Refer to Agent	Mar 5 2013-Mar 5 2014

"IMPROVING THE QUALITY OF LIFE IN SAN FRANCISCO" We are dedicated individuals committed to teamwork, customer service and continuous improvement in partnership with the community.

Customer Service

Teamwork

Continuous Improvement

Street Name	From St	To St	Message	Job	Contact	Dates
	HARRISON ST	Intersection	Conflict with existing Street Use Permit.	13B-0020	Refer to Agent - Refer to Agent	Mar 5 2013-Mar 5 2014
	HARRISON ST	STILLMAN ST -	Conflict with existing Street Use Permit.	13B-0020	Refer to Agent - Refer to Agent	Mar 5 2013-Mar 5 2014
	STILLMAN ST	BRYANT ST -	Conflict with existing Street Use Permit.	13B-0020	Refer to Agent - Refer to Agent	Mar 5 2013-Mar 5 2014
	STILLMAN ST	Intersection	Conflict with existing Street Use Permit.	13B-0020	Refer to Agent - Refer to Agent	Mar 5 2013-Mar 5 2014
	FOLSOM ST	Intersection	Conflict with existing Street Use Permit.	13B-0031	Refer to Agent - Refer to Agent	Apr 2 2013-Sep 30 2013
	HARRISON ST	Intersection	Conflict with existing Street Use Permit.	13B-0031	Refer to Agent - Refer to Agent	Apr 2 2013-Sep 30 2013
	MISSION ST	Intersection	Conflict with existing Street Use Permit.	13B-0031	Refer to Agent - Refer to Agent	Apr 2 2013-Sep 30 2013
	CLEMENTINA ST	FOLSOM ST -	Conflict with existing Street Use Permit.	13B-0032	Refer to Agent - Refer to Agent	Apr 2 2013-Apr 1 2014
	CLEMENTINA ST	Intersection	Conflict with existing Street Use Permit.	13B-0032	Refer to Agent - Refer to Agent	Apr 2 2013-Apr 1 2014
	DOW PL	HARRISON ST -	Conflict with existing Street Use Permit.	13B-0032	Refer to Agent - Refer to Agent	Apr 2 2013-Apr 1 2014
	DOW PL	Intersection	Conflict with existing Street Use Permit.	13B-0032	Refer to Agent - Refer to Agent	Apr 2 2013-Apr 1 2014
	FOLSOM ST	DOW PL -	Conflict with existing Street Use Permit.	13B-0032	Refer to Agent - Refer to Agent	Apr 2 2013-Apr 1 2014
	FOLSOM ST	Intersection	Conflict with existing Street Use Permit.	13B-0032	Refer to Agent - Refer to Agent	Apr 2 2013-Apr 1 2014
	HARRISON ST	Intersection	Conflict with existing Street Use Permit.	13B-0032	Refer to Agent - Refer to Agent	Apr 2 2013-Apr 1 2014
	HARRISON ST	STILLMAN ST -	Conflict with existing Street Use Permit.	13B-0032	Refer to Agent - Refer to Agent	Apr 2 2013-Apr 1 2014
	HOWARD ST	Intersection	Conflict with existing Street Use Permit.	13B-0032	Refer to Agent - Refer to Agent	Apr 2 2013-Apr 1 2014
	HOWARD ST	TEHAMA ST -	Conflict with existing Street Use Permit.	13B-0032	Refer to Agent - Refer to Agent	Apr 2 2013-Apr 1 2014
	MINNA ST	Intersection	Conflict with existing Street Use Permit.	13B-0032	Refer to Agent - Refer to Agent	Apr 2 2013-Apr 1 2014
	MINNA ST	NATOMA ST -	Conflict with existing Street Use Permit.	13B-0032	Refer to Agent - Refer to Agent	Apr 2 2013-Apr 1 2014
	MISSION ST	Intersection	Conflict with existing Street Use Permit.	13B-0032	Refer to Agent - Refer to Agent	Apr 2 2013-Apr 1 2014
	MISSION ST	MINNA ST -	Conflict with existing Street Use Permit.	13B-0032	Refer to Agent - Refer to Agent	Apr 2 2013-Apr 1 2014
	NATOMA ST	HOWARD ST -	Conflict with existing Street Use Permit.	13B-0032	Refer to Agent - Refer to Agent	Apr 2 2013-Apr 1 2014
	NATOMA ST	Intersection	Conflict with existing Street Use Permit.	13B-0032	Refer to Agent - Refer to Agent	Apr 2 2013-Apr 1 2014
	STILLMAN ST	BRYANT ST -	Conflict with existing Street Use Permit.	13B-0032	Refer to Agent - Refer to Agent	Apr 2 2013-Apr 1 2014
	STILLMAN ST	Intersection	Conflict with existing Street Use Permit.	13B-0032	Refer to Agent - Refer to Agent	Apr 2 2013-Apr 1 2014
	TEHAMA ST	CLEMENTINA ST -	Conflict with existing Street Use Permit.	13B-0032	Refer to Agent - Refer to Agent	Apr 2 2013-Apr 1 2014
	TEHAMA ST	Intersection	Conflict with existing Street Use Permit.	13B-0032	Refer to Agent - Refer to Agent	Apr 2 2013-Apr 1 2014
	HOWARD ST	Intersection	Conflict with existing Street Use Permit.	13B-0033	Refer to Agent - Refer to Agent	Apr 12 2013-Aug 31 2013
	JESSIE ST	MISSION ST -	Conflict with existing Street Use Permit.	13B-0034	Refer to Agent - Refer to Agent	May 24 2013-Jul 26 2013

Street Name	From St	To St	Message	Job	Contact	Dates
	MARKET ST	STEVENSON ST -	Conflict with existing Street Use Permit.	13B-0034	Refer to Agent - Refer to Agent	May 24 2013-Jul 26 2013
	MINNA ST	NATOMA ST -	Conflict with existing Street Use Permit.	13B-0034	Refer to Agent - Refer to Agent	May 24 2013-Jul 26 2013
	MISSION ST	MINNA ST -	Conflict with existing Street Use Permit.	13B-0034	Refer to Agent - Refer to Agent	May 24 2013-Jul 26 2013
	NATOMA ST	HOWARD ST -	Conflict with existing Street Use Permit.	13B-0034	Refer to Agent - Refer to Agent	May 24 2013-Jul 26 2013
	STEVENSON ST	JESSIE ST -	Conflict with existing Street Use Permit.	13B-0034	Refer to Agent - Refer to Agent	May 24 2013-Jul 26 2013
	FOLSOM ST	Intersection	Conflict with existing Street Use Permit.	13B-0037	Refer to Agent - Refer to Agent	Apr 15 2013-Oct 7 2013
	HOWARD ST	Intersection	Conflict with existing Street Use Permit.	13B-0037	Refer to Agent - Refer to Agent	Apr 15 2013-Oct 7 2013
	DOW PL	HARRISON ST -	Conflict with existing Street Use Permit.	13B-0042	Refer to Agent - Refer to Agent	Apr 29 2013-Apr 29 2014
	DOW PL	Intersection	Conflict with existing Street Use Permit.	13B-0042	Refer to Agent - Refer to Agent	Apr 29 2013-Apr 29 2014
	FOLSOM ST	DOW PL -	Conflict with existing Street Use Permit.	13B-0042	Refer to Agent - Refer to Agent	Apr 29 2013-Apr 29 2014
	FOLSOM ST	Intersection	Conflict with existing Street Use Permit.	13B-0042	Refer to Agent - Refer to Agent	Apr 29 2013-Apr 29 2014
	HARRISON ST	Intersection	Conflict with existing Street Use Permit.	13B-0042	Refer to Agent - Refer to Agent	Apr 29 2013-Apr 29 2014
	HOWARD ST	Intersection	Conflict with existing Street Use Permit.	13B-0042	Refer to Agent - Refer to Agent	Apr 29 2013-Apr 29 2014
	MINNA ST	Intersection	Conflict with existing Street Use Permit.	13B-0042	Refer to Agent - Refer to Agent	Apr 29 2013-Apr 29 2014
	HOWARD ST	Intersection	Conflict with existing Street Use Permit.	13B-0086	Refer to Agent - Refer to Agent	Sep 2 2013-Oct 28 2013
	MISSION ST	Intersection	Conflict with existing Street Use Permit.	13B-0086	Refer to Agent - Refer to Agent	Sep 2 2013-Oct 28 2013
	JESSIE ST	MISSION ST -	Conflict with existing Street Use Permit.	13ECN-0742	Refer to Agent - Refer to Agent	Jul 20 2013-
	HOWARD ST	TEHAMA ST -	Conflict with existing Street Use Permit.	13MFF-0071	Refer to Agent - Refer to Agent	Mar 16 2013-Mar 15 2014
	FOLSOM ST	DOW PL -	Conflict with existing Street Use Permit.	13MFF-0093	Refer to Agent - Refer to Agent	Mar 16 2013-Mar 15 2014
	FOLSOM ST	DOW PL -	Conflict with existing Street Use Permit.	13SMF-0192	Refer to Agent - Refer to Agent	
	STEVENSON ST	JESSIE ST -	Conflict with existing Street Use Permit.	13TC-0085	Refer to Agent - Refer to Agent	Mar 16 2013-Mar 15 2014
	NATOMA ST	HOWARD ST -	Conflict with existing Street Use Permit.	13TC-0108	Refer to Agent - Refer to Agent	Mar 16 2013-Mar 15 2014
	STEVENSON ST	JESSIE ST -	Conflict with existing Street Use Permit.	13TC-0143	Refer to Agent - Refer to Agent	Mar 16 2013-Mar 15 2014
	JESSIE ST	MISSION ST -	Conflict with existing Street Use Permit.	13TC-0164	Refer to Agent - Refer to Agent	Mar 16 2013-Mar 15 2014
	TEHAMA ST	CLEMENTINA ST -	Conflict with existing Street Use Permit.	13TOC-1900	(415) 237-1809 - (415) 237-1809	Aug 9 2013-Aug 9 2013

Street Name	From St	To St	Message	Job	Contact	Dates
	HARRISON ST	Intersection	Prior to performing any construction, all CCSF survey monuments shall be referenced by a licensed Land Surveyor on a Corner Record or a Record of Survey, if any construction will take place within 10ft of the monument. For any questions, please call Mapping at #554-5827	Lead Plug and Brass Tack		
	HOWARD ST	Intersection	Prior to performing any construction, all CCSF survey monuments shall be referenced by a licensed Land Surveyor on a Corner Record or a Record of Survey, if any construction will take place within 10ft of the monument. For any questions, please call Mapping at #554-5827	Lead Plug and Brass Tack		
	CLEMENTINA ST	FOLSOM ST -	Banners are allowed on this street	N/A		
	CLEMENTINA ST	FOLSOM ST -	Blocks with Bicycle Route designations require special attention. For details see Section 10 of DPT's Blue Book and Section 6.3 of DPW's Order No. 171.442.	N/A		
	CLEMENTINA ST	FOLSOM ST -	DPT Blue Book Traffic Restriction. Time of day during which lanes must be kept clear: EAST 7AM - 9AM 3PM - 7PM MONDAY THROUGH FRIDAY // WEST 7AM - 9AM 3PM - 7PM MONDAY THROUGH FRIDAY	N/A		
	CLEMENTINA ST	FOLSOM ST -	No construction allowed in streets on game days at PacBell Park 2 hours before and until 2 hours after events. Day event hours:10am-6pm. Night event hours: 4pm-Midnight. Call 415-972-2000ext0 for more information.	N/A		
	CLEMENTINA ST	FOLSOM ST -	Please refer to Figure 12 of Section 9.4(A) of the DPW Order No. 171,442 for special conditions for excavation in the vicinity of AWSS.	N/A		
	CLEMENTINA ST	FOLSOM ST -	Truck Route: Call Cindy Shamban of DPT at 554-2341 for Restriction Information.	N/A		
	CLEMENTINA ST	Intersection	Blocks with Bicycle Route designations require special attention. For details see Section 10 of DPT's Blue Book and Section 6.3 of DPW's Order No. 171.442.	N/A		
	CLEMENTINA ST	Intersection	No construction allowed in streets on game days at PacBell Park 2 hours before and until 2 hours after events. Day event hours:10am-6pm. Night event hours: 4pm-Midnight. Call 415-972-2000ext0 for more information.	N/A		

Street Name	From St	To St	Message	Job	Contact	Dates
	CLEMENTINA ST	Intersection	Please refer to Figure 12 of Section 9.4(A) of the DPW Order No. 171,442 for special conditions for excavation in the vicinity of AWSS.	N/A		
	CLEMENTINA ST	Intersection	Truck Route: Call Cindy Shamban of DPT at 554-2341 for Restriction Information.	N/A		
	DOW PL	HARRISON ST -	Blocks with Bicycle Route designations require special attention. For details see Section 10 of DPT's Blue Book and Section 6.3 of DPW's Order No. 171.442.	N/A		
	DOW PL	HARRISON ST -	DPT Blue Book Traffic Restriction. Time of day during which lanes must be kept clear: EAST 7AM - 9AM 3PM - 7PM MONDAY THROUGH FRIDAY // WEST 7AM - 9AM 3PM - 7PM MONDAY THROUGH FRIDAY	N/A		
	DOW PL	HARRISON ST -	No construction allowed in streets on game days at PacBell Park 2 hours before and until 2 hours after events. Day event hours:10am-6pm. Night event hours: 4pm-Midnight. Call 415-972-2000ext0 for more information.	N/A		
	DOW PL	HARRISON ST -	Please refer to Figure 12 of Section 9.4(A) of the DPW Order No. 171,442 for special conditions for excavation in the vicinity of AWSS.	N/A		
	DOW PL	HARRISON ST -	Truck Route: Call Cindy Shamban of DPT at 554-2341 for Restriction Information.	N/A		
	DOW PL	Intersection	Blocks with Bicycle Route designations require special attention. For details see Section 10 of DPT's Blue Book and Section 6.3 of DPW's Order No. 171.442.	N/A		
	DOW PL	Intersection	No construction allowed in streets on game days at PacBell Park 2 hours before and until 2 hours after events. Day event hours:10am-6pm. Night event hours: 4pm-Midnight. Call 415-972-2000ext0 for more information.	N/A		
	DOW PL	Intersection	Please refer to Figure 12 of Section 9.4(A) of the DPW Order No. 171,442 for special conditions for excavation in the vicinity of AWSS.	N/A		
	DOW PL	Intersection	Truck Route: Call Cindy Shamban of DPT at 554-2341 for Restriction Information.	N/A		
	FOLSOM ST	DOW PL -	Blocks with Bicycle Route designations require special attention. For details see Section 10 of DPT's Blue Book and Section 6.3 of DPW's Order No. 171.442.	N/A		

Street Name	From St	To St	Message	Job	Contact	Dates
	FOLSOM ST	DOW PL -	DPT Blue Book Traffic Restriction. Time of day during which lanes must be kept clear: EAST 7AM - 9AM 3PM - 7PM MONDAY THROUGH FRIDAY // WEST 7AM - 9AM 3PM - 7PM MONDAY THROUGH FRIDAY	N/A		
	FOLSOM ST	DOW PL -	No construction allowed in streets on game days at PacBell Park 2 hours before and until 2 hours after events. Day event hours:10am-6pm. Night event hours: 4pm-Midnight. Call 415-972-2000ext0 for more information.	N/A		
	FOLSOM ST	DOW PL -	Please refer to Figure 12 of Section 9.4(A) of the DPW Order No. 171,442 for special conditions for excavation in the vicinity of AWSS.	N/A		
	FOLSOM ST	DOW PL -	Truck Route: Call Cindy Shamban of DPT at 554-2341 for Restriction Information.	N/A		
	FOLSOM ST	Intersection	Blocks with Bicycle Route designations require special attention. For details see Section 10 of DPT's Blue Book and Section 6.3 of DPW's Order No. 171.442.	N/A		
	FOLSOM ST	Intersection	Cistern Present.	N/A		
	FOLSOM ST	Intersection	No construction allowed in streets on game days at PacBell Park 2 hours before and until 2 hours after events. Day event hours:10am-6pm. Night event hours: 4pm-Midnight. Call 415-972-2000ext0 for more information.	N/A		
	FOLSOM ST	Intersection	Please refer to Figure 12 of Section 9.4(A) of the DPW Order No. 171,442 for special conditions for excavation in the vicinity of AWSS.	N/A		
	FOLSOM ST	Intersection	Truck Route: Call Cindy Shamban of DPT at 554-2341 for Restriction Information.	N/A		
	HARRISON ST	Intersection	Blocks with Bicycle Route designations require special attention. For details see Section 10 of DPT's Blue Book and Section 6.3 of DPW's Order No. 171.442.	N/A		
	HARRISON ST	Intersection	No construction allowed in streets on game days at PacBell Park 2 hours before and until 2 hours after events. Day event hours:10am-6pm. Night event hours: 4pm-Midnight. Call 415-972-2000ext0 for more information.	N/A		
	HARRISON ST	Intersection	Please refer to Figure 12 of Section 9.4(A) of the DPW Order No. 171,442 for special conditions for excavation in the vicinity of AWSS.	N/A		

Street Name	From St	To St	Message	Job	Contact	Dates
	HARRISON ST	Intersection	Truck Route: Call Cindy Shamban of DPT at 554-2341 for Restriction Information.	N/A		
	HARRISON ST	Intersection	Under G095 requirement, Contractor shall contact Muni Overhead Line Division of any work 10 feet in horizontal or vertical direction of overhead lines. Contact: Tim Lipps @ (415) 554-9227	N/A		
	HARRISON ST	STILLMAN ST -	Banners are allowed on this street	N/A		
	HARRISON ST	STILLMAN ST -	Blocks with Bicycle Route designations require special attention. For details see Section 10 of DPT's Blue Book and Section 6.3 of DPW's Order No. 171.442.	N/A		
	HARRISON ST	STILLMAN ST -	Caltrans Jurisdiction call (510) 286-4424.	N/A		
	HARRISON ST	STILLMAN ST -	DPT Blue Book Traffic Restriction. Time of day during which lanes must be kept clear: EAST 7AM - 9AM 3PM - 7PM MONDAY THROUGH FRIDAY // WEST 7AM - 9AM 3PM - 7PM MONDAY THROUGH FRIDAY	N/A		
	HARRISON ST	STILLMAN ST -	No construction allowed in streets on game days at PacBell Park 2 hours before and until 2 hours after events. Day event hours:10am-6pm. Night event hours: 4pm-Midnight. Call 415-972-2000ext0 for more information.	N/A		
	HARRISON ST	STILLMAN ST -	Please refer to Figure 12 of Section 9.4(A) of the DPW Order No. 171,442 for special conditions for excavation in the vicinity of AWSS.	N/A		
	HARRISON ST	STILLMAN ST -	Truck Route: Call Cindy Shamban of DPT at 554-2341 for Restriction Information.	N/A		
	HARRISON ST	STILLMAN ST -	Under G095 requirement, Contractor shall contact Muni Overhead Line Division of any work 10 feet in horizontal or vertical direction of overhead lines. Contact: Tim Lipps @ (415) 554-9227	N/A		
	HOWARD ST	Intersection	Blocks with Bicycle Route designations require special attention. For details see Section 10 of DPT's Blue Book and Section 6.3 of DPW's Order No. 171.442.	N/A		
	HOWARD ST	Intersection	No construction allowed in streets on game days at PacBell Park 2 hours before and until 2 hours after events. Day event hours:10am-6pm. Night event hours: 4pm-Midnight. Call 415-972-2000ext0 for more information.	N/A		

Street Name	From St	To St	Message	Job	Contact	Dates
	HOWARD ST	Intersection	Please refer to Figure 12 of Section 9.4(A) of the DPW Order No. 171,442 for special conditions for excavation in the vicinity of AWSS.	N/A		
	HOWARD ST	Intersection	Truck Route: Call Cindy Shamban of DPT at 554-2341 for Restriction Information.	N/A		
	HOWARD ST	Intersection	Under G095 requirement, Contractor shall contact Muni Overhead Line Division of any work 10 feet in horizontal or vertical direction of overhead lines. Contact: Tim Lipps @ (415) 554-9227	N/A		
	HOWARD ST	TEHAMA ST -	Banners are allowed on this street	N/A		
	HOWARD ST	TEHAMA ST -	Blocks with Bicycle Route designations require special attention. For details see Section 10 of DPT's Blue Book and Section 6.3 of DPW's Order No. 171.442.	N/A		
	HOWARD ST	TEHAMA ST -	DPT Blue Book Traffic Restriction. Time of day during which lanes must be kept clear: EAST 7AM - 9AM 3PM - 7PM MONDAY THROUGH FRIDAY // WEST 7AM - 9AM 3PM - 7PM MONDAY THROUGH FRIDAY	N/A		
	HOWARD ST	TEHAMA ST -	No construction allowed in streets on game days at PacBell Park 2 hours before and until 2 hours after events. Day event hours:10am-6pm. Night event hours: 4pm-Midnight. Call 415-972-2000ext0 for more information.	N/A		
	HOWARD ST	TEHAMA ST -	Please refer to Figure 12 of Section 9.4(A) of the DPW Order No. 171,442 for special conditions for excavation in the vicinity of AWSS.	N/A		
	HOWARD ST	TEHAMA ST -	Truck Route: Call Cindy Shamban of DPT at 554-2341 for Restriction Information.	N/A		
	JESSIE ST	Intersection	Blocks with Bicycle Route designations require special attention. For details see Section 10 of DPT's Blue Book and Section 6.3 of DPW's Order No. 171.442.	N/A		
	JESSIE ST	Intersection	No construction allowed in streets on game days at PacBell Park 2 hours before and until 2 hours after events. Day event hours:10am-6pm. Night event hours: 4pm-Midnight. Call 415-972-2000ext0 for more information.	N/A		
	JESSIE ST	Intersection	Please refer to Figure 12 of Section 9.4(A) of the DPW Order No. 171,442 for special conditions for excavation in the vicinity of AWSS.	N/A		

Street Name	From St	To St	Message	Job	Contact	Dates
	JESSIE ST	MISSION ST -	Banners are allowed on this street	N/A		
	JESSIE ST	MISSION ST -	Blocks with Bicycle Route designations require special attention. For details see Section 10 of DPT's Blue Book and Section 6.3 of DPW's Order No. 171.442.	N/A		
	JESSIE ST	MISSION ST -	DPT Blue Book Traffic Restriction. Time of day during which lanes must be kept clear: EAST 7AM - 9AM 3PM - 7PM MONDAY THROUGH FRIDAY // WEST 7AM - 9AM 3PM - 7PM MONDAY THROUGH FRIDAY	N/A		
	JESSIE ST	MISSION ST -	No construction allowed in streets on game days at PacBell Park 2 hours before and until 2 hours after events. Day event hours:10am-6pm. Night event hours: 4pm-Midnight. Call 415-972-2000ext0 for more information.	N/A		
	JESSIE ST	MISSION ST -	Please refer to Figure 12 of Section 9.4(A) of the DPW Order No. 171,442 for special conditions for excavation in the vicinity of AWSS.	N/A		
	MARKET ST	STEVENSON ST -	Banners are allowed on this street	N/A		
	MARKET ST	STEVENSON ST -	Blocks with Bicycle Route designations require special attention. For details see Section 10 of DPT's Blue Book and Section 6.3 of DPW's Order No. 171.442.	N/A		
	MARKET ST	STEVENSON ST -	DPT Blue Book Traffic Restriction. Time of day during which lanes must be kept clear: EAST 7AM - 9AM 3PM - 7PM MONDAY THROUGH FRIDAY // WEST 7AM - 9AM 3PM - 7PM MONDAY THROUGH FRIDAY	N/A		
	MARKET ST	STEVENSON ST -	No construction allowed in streets on game days at PacBell Park 2 hours before and until 2 hours after events. Day event hours:10am-6pm. Night event hours: 4pm-Midnight. Call 415-972-2000ext0 for more information.	N/A		
	MARKET ST	STEVENSON ST -	Please refer to Figure 12 of Section 9.4(A) of the DPW Order No. 171,442 for special conditions for excavation in the vicinity of AWSS.	N/A		
	MINNA ST	Intersection	Blocks with Bicycle Route designations require special attention. For details see Section 10 of DPT's Blue Book and Section 6.3 of DPW's Order No. 171.442.	N/A		

Street Name	From St	To St	Message	Job	Contact	Dates
	MINNA ST	Intersection	No construction allowed in streets on game days at PacBell Park 2 hours before and until 2 hours after events. Day event hours:10am-6pm. Night event hours: 4pm-Midnight. Call 415-972-2000ext0 for more information.	N/A		
	MINNA ST	Intersection	Please refer to Figure 12 of Section 9.4(A) of the DPW Order No. 171,442 for special conditions for excavation in the vicinity of AWSS.	N/A		
	MINNA ST	NATOMA ST -	Banners are allowed on this street	N/A		
	MINNA ST	NATOMA ST -	Blocks with Bicycle Route designations require special attention. For details see Section 10 of DPT's Blue Book and Section 6.3 of DPW's Order No. 171.442.	N/A		
	MINNA ST	NATOMA ST -	DPT Blue Book Traffic Restriction. Time of day during which lanes must be kept clear: EAST 7AM - 9AM 3PM - 7PM MONDAY THROUGH FRIDAY // WEST 7AM - 9AM 3PM - 7PM MONDAY THROUGH FRIDAY	N/A		
	MINNA ST	NATOMA ST -	No construction allowed in streets on game days at PacBell Park 2 hours before and until 2 hours after events. Day event hours:10am-6pm. Night event hours: 4pm-Midnight. Call 415-972-2000ext0 for more information.	N/A		
	MINNA ST	NATOMA ST -	Please refer to Figure 12 of Section 9.4(A) of the DPW Order No. 171,442 for special conditions for excavation in the vicinity of AWSS.	N/A		
	MISSION ST	Intersection	Blocks with Bicycle Route designations require special attention. For details see Section 10 of DPT's Blue Book and Section 6.3 of DPW's Order No. 171.442.	N/A		
	MISSION ST	Intersection	No construction allowed in streets on game days at PacBell Park 2 hours before and until 2 hours after events. Day event hours:10am-6pm. Night event hours: 4pm-Midnight. Call 415-972-2000ext0 for more information.	N/A		
	MISSION ST	Intersection	Please refer to Figure 12 of Section 9.4(A) of the DPW Order No. 171,442 for special conditions for excavation in the vicinity of AWSS.	N/A		

Street Name	From St	To St	Message	Job	Contact	Dates
	MISSION ST	Intersection	Under G095 requirement, Contractor shall contact Muni Overhead Line Division of any work 10 feet in horizontal or vertical direction of overhead lines. Contact: Tim Lipps @ (415) 554-9227	N/A		
	MISSION ST	MINNA ST -	Banners are allowed on this street	N/A		
	MISSION ST	MINNA ST -	Blocks with Bicycle Route designations require special attention. For details see Section 10 of DPT's Blue Book and Section 6.3 of DPW's Order No. 171.442.	N/A		
	MISSION ST	MINNA ST -	DPT Blue Book Traffic Restriction. Time of day during which lanes must be kept clear: EAST 7AM - 9AM 3PM - 7PM MONDAY THROUGH FRIDAY // WEST 7AM - 9AM 3PM - 7PM MONDAY THROUGH FRIDAY	N/A		
	MISSION ST	MINNA ST -	No construction allowed in streets on game days at PacBell Park 2 hours before and until 2 hours after events. Day event hours:10am-6pm. Night event hours: 4pm-Midnight. Call 415-972-2000ext0 for more information.	N/A		
	MISSION ST	MINNA ST -	Please refer to Figure 12 of Section 9.4(A) of the DPW Order No. 171,442 for special conditions for excavation in the vicinity of AWSS.	N/A		
	NATOMA ST	HOWARD ST -	Banners are allowed on this street	N/A		
	NATOMA ST	HOWARD ST -	Blocks with Bicycle Route designations require special attention. For details see Section 10 of DPT's Blue Book and Section 6.3 of DPW's Order No. 171.442.	N/A		
	NATOMA ST	HOWARD ST -	DPT Blue Book Traffic Restriction. Time of day during which lanes must be kept clear: EAST 7AM - 9AM 3PM - 7PM MONDAY THROUGH FRIDAY // WEST 7AM - 9AM 3PM - 7PM MONDAY THROUGH FRIDAY	N/A		
	NATOMA ST	HOWARD ST -	No construction allowed in streets on game days at PacBell Park 2 hours before and until 2 hours after events. Day event hours:10am-6pm. Night event hours: 4pm-Midnight. Call 415-972-2000ext0 for more information.	N/A		
	NATOMA ST	HOWARD ST -	Please refer to Figure 12 of Section 9.4(A) of the DPW Order No. 171,442 for special conditions for excavation in the vicinity of AWSS.	N/A		

Street Name	From St	To St	Message	Job	Contact	Dates
	NATOMA ST	Intersection	Blocks with Bicycle Route designations require special attention. For details see Section 10 of DPT's Blue Book and Section 6.3 of DPW's Order No. 171.442.	N/A		
	NATOMA ST	Intersection	No construction allowed in streets on game days at PacBell Park 2 hours before and until 2 hours after events. Day event hours:10am-6pm. Night event hours: 4pm-Midnight. Call 415-972-2000ext0 for more information.	N/A		
	NATOMA ST	Intersection	Please refer to Figure 12 of Section 9.4(A) of the DPW Order No. 171,442 for special conditions for excavation in the vicinity of AWSS.	N/A		
	STEVENSON ST	Intersection	Blocks with Bicycle Route designations require special attention. For details see Section 10 of DPT's Blue Book and Section 6.3 of DPW's Order No. 171.442.	N/A		
	STEVENSON ST	Intersection	No construction allowed in streets on game days at PacBell Park 2 hours before and until 2 hours after events. Day event hours:10am-6pm. Night event hours: 4pm-Midnight. Call 415-972-2000ext0 for more information.	N/A		
	STEVENSON ST	Intersection	Please refer to Figure 12 of Section 9.4(A) of the DPW Order No. 171,442 for special conditions for excavation in the vicinity of AWSS.	N/A		
	STEVENSON ST	JESSIE ST -	Banners are allowed on this street	N/A		
	STEVENSON ST	JESSIE ST -	Blocks with Bicycle Route designations require special attention. For details see Section 10 of DPT's Blue Book and Section 6.3 of DPW's Order No. 171.442.	N/A		
	STEVENSON ST	JESSIE ST -	DPT Blue Book Traffic Restriction. Time of day during which lanes must be kept clear: EAST 7AM - 9AM 3PM - 7PM MONDAY THROUGH FRIDAY // WEST 7AM - 9AM 3PM - 7PM MONDAY THROUGH FRIDAY	N/A		
	STEVENSON ST	JESSIE ST -	No construction allowed in streets on game days at PacBell Park 2 hours before and until 2 hours after events. Day event hours:10am-6pm. Night event hours: 4pm-Midnight. Call 415-972-2000ext0 for more information.	N/A		
	STEVENSON ST	JESSIE ST -	Please refer to Figure 12 of Section 9.4(A) of the DPW Order No. 171,442 for special conditions for excavation in the vicinity of AWSS.	N/A		

Street Name	From St	To St	Message	Job	Contact	Dates
	STILLMAN ST	BRYANT ST -	Blocks with Bicycle Route designations require special attention. For details see Section 10 of DPT's Blue Book and Section 6.3 of DPW's Order No. 171.442.	N/A		
	STILLMAN ST	BRYANT ST -	Caltrans Jurisdiction call (510) 286-4424.	N/A		
	STILLMAN ST	BRYANT ST -	DPT Blue Book Traffic Restriction. Time of day during which lanes must be kept clear: EAST 7AM - 9AM 3PM - 7PM MONDAY THROUGH FRIDAY // WEST 7AM - 9AM 3PM - 7PM MONDAY THROUGH FRIDAY	N/A		
	STILLMAN ST	BRYANT ST -	No construction allowed in streets on game days at PacBell Park 2 hours before and until 2 hours after events. Day event hours:10am-6pm. Night event hours: 4pm-Midnight. Call 415-972-2000ext0 for more information.	N/A		
	STILLMAN ST	BRYANT ST -	Please refer to Figure 12 of Section 9.4(A) of the DPW Order No. 171,442 for special conditions for excavation in the vicinity of AWSS.	N/A		
	STILLMAN ST	BRYANT ST -	Truck Route: Call Cindy Shamban of DPT at 554-2341 for Restriction Information.	N/A		
	STILLMAN ST	BRYANT ST -	Under G095 requirement, Contractor shall contact Muni Overhead Line Division of any work 10 feet in horizontal or vertical direction of overhead lines. Contact: Tim Lipps @ (415) 554-9227	N/A		
	STILLMAN ST	Intersection	Blocks with Bicycle Route designations require special attention. For details see Section 10 of DPT's Blue Book and Section 6.3 of DPW's Order No. 171.442.	N/A		
	STILLMAN ST	Intersection	Caltrans Jurisdiction call (510) 286-4424.	N/A		
	STILLMAN ST	Intersection	No construction allowed in streets on game days at PacBell Park 2 hours before and until 2 hours after events. Day event hours:10am-6pm. Night event hours: 4pm-Midnight. Call 415-972-2000ext0 for more information.	N/A		
	STILLMAN ST	Intersection	Please refer to Figure 12 of Section 9.4(A) of the DPW Order No. 171,442 for special conditions for excavation in the vicinity of AWSS.	N/A		
	STILLMAN ST	Intersection	Truck Route: Call Cindy Shamban of DPT at 554-2341 for Restriction Information.	N/A		

Street Name	From St	To St	Message	Job	Contact	Dates
	STILLMAN ST	Intersection	Under G095 requirement, Contractor shall contact Muni Overhead Line Division of any work 10 feet in horizontal or vertical direction of overhead lines. Contact: Tim Lipps @ (415) 554-9227	N/A		
	TEHAMA ST	CLEMENTINA ST -	Banners are allowed on this street	N/A		
	TEHAMA ST	CLEMENTINA ST -	Blocks with Bicycle Route designations require special attention. For details see Section 10 of DPT's Blue Book and Section 6.3 of DPW's Order No. 171.442.	N/A		
	TEHAMA ST	CLEMENTINA ST -	DPT Blue Book Traffic Restriction. Time of day during which lanes must be kept clear: EAST 7AM - 9AM 3PM - 7PM MONDAY THROUGH FRIDAY // WEST 7AM - 9AM 3PM - 7PM MONDAY THROUGH FRIDAY	N/A		
	TEHAMA ST	CLEMENTINA ST -	No construction allowed in streets on game days at PacBell Park 2 hours before and until 2 hours after events. Day event hours:10am-6pm. Night event hours: 4pm-Midnight. Call 415-972-2000ext0 for more information.	N/A		
	TEHAMA ST	CLEMENTINA ST -	Please refer to Figure 12 of Section 9.4(A) of the DPW Order No. 171,442 for special conditions for excavation in the vicinity of AWSS.	N/A		
	TEHAMA ST	CLEMENTINA ST -	Truck Route: Call Cindy Shamban of DPT at 554-2341 for Restriction Information.	N/A		
	TEHAMA ST	Intersection	Blocks with Bicycle Route designations require special attention. For details see Section 10 of DPT's Blue Book and Section 6.3 of DPW's Order No. 171.442.	N/A		
	TEHAMA ST	Intersection	No construction allowed in streets on game days at PacBell Park 2 hours before and until 2 hours after events. Day event hours:10am-6pm. Night event hours: 4pm-Midnight. Call 415-972-2000ext0 for more information.	N/A		
	TEHAMA ST	Intersection	Please refer to Figure 12 of Section 9.4(A) of the DPW Order No. 171,442 for special conditions for excavation in the vicinity of AWSS.	N/A		
	TEHAMA ST	Intersection	Truck Route: Call Cindy Shamban of DPT at 554-2341 for Restriction Information.	N/A		
	CLEMENTINA ST	FOLSOM ST -	Downtown Streetscape Zone. Please See Attachment.	N/A	John Kwong or Nick Elsner - (415) 554-5810	
	CLEMENTINA ST	Intersection	Downtown Streetscape Zone. Please See Attachment.	N/A	John Kwong or Nick Elsner - (415) 554-5810	

Street Name	From St	To St	Message	Job	Contact	Dates
	FOLSOM ST	Intersection	Downtown Streetscape Zone. Please See Attachment.	N/A	John Kwong or Nick Elsner - (415) 554-5810	
	HOWARD ST	Intersection	Downtown Streetscape Zone. Please See Attachment.	N/A	John Kwong or Nick Elsner - (415) 554-5810	
	HOWARD ST	TEHAMA ST -	Downtown Streetscape Zone. Please See Attachment.	N/A	John Kwong or Nick Elsner - (415) 554-5810	
	JESSIE ST	Intersection	Downtown Streetscape Zone. Please See Attachment.	N/A	John Kwong or Nick Elsner - (415) 554-5810	
	JESSIE ST	MISSION ST -	Downtown Streetscape Zone. Please See Attachment.	N/A	John Kwong or Nick Elsner - (415) 554-5810	
	MARKET ST	STEVENSON ST -	Downtown Streetscape Zone. Please See Attachment.	N/A	John Kwong or Nick Elsner - (415) 554-5810	
	MINNA ST	Intersection	Downtown Streetscape Zone. Please See Attachment.	N/A	John Kwong or Nick Elsner - (415) 554-5810	
	MINNA ST	NATOMA ST -	Downtown Streetscape Zone. Please See Attachment.	N/A	John Kwong or Nick Elsner - (415) 554-5810	
	MISSION ST	Intersection	Downtown Streetscape Zone. Please See Attachment.	N/A	John Kwong or Nick Elsner - (415) 554-5810	
	MISSION ST	MINNA ST -	Downtown Streetscape Zone. Please See Attachment.	N/A	John Kwong or Nick Elsner - (415) 554-5810	
	NATOMA ST	HOWARD ST -	Downtown Streetscape Zone. Please See Attachment.	N/A	John Kwong or Nick Elsner - (415) 554-5810	
	NATOMA ST	Intersection	Downtown Streetscape Zone. Please See Attachment.	N/A	John Kwong or Nick Elsner - (415) 554-5810	
	STEVENSON ST	Intersection	Downtown Streetscape Zone. Please See Attachment.	N/A	John Kwong or Nick Elsner - (415) 554-5810	
	STEVENSON ST	JESSIE ST -	Downtown Streetscape Zone. Please See Attachment.	N/A	John Kwong or Nick Elsner - (415) 554-5810	
	TEHAMA ST	CLEMENTINA ST -	Downtown Streetscape Zone. Please See Attachment.	N/A	John Kwong or Nick Elsner - (415) 554-5810	
	TEHAMA ST	Intersection	Downtown Streetscape Zone. Please See Attachment.	N/A	John Kwong or Nick Elsner - (415) 554-5810	
	MISSION ST	Intersection	Please see special requirements for work in Moscone Center and call Mike Roach @ 974-4001 for events.	N/A	Tim Comice - (415) 974-4050	
	MISSION ST	MINNA ST -	Proposed Excavation.	PG&E	PGE PM -	Jan 1 2020-Dec 31 2020
	CLEMENTINA ST	FOLSOM ST -	Proposed Excavation.	SF MTA Capital Programs and Costruction	Darton Ito -	Jan 1 2020-Dec 31 2020
	CLEMENTINA ST	Intersection	Proposed Excavation.	SF MTA Capital Programs and Costruction	Darton Ito -	Jan 1 2020-Dec 31 2020

Street Name	From St	To St	Message	Job	Contact	Dates
	DOW PL	HARRISON ST -	Proposed Excavation.	SF MTA Capital Programs and Costruction	Darton Ito -	Jan 1 2020-Dec 31 2020
	DOW PL	Intersection	Proposed Excavation.	SF MTA Capital Programs and Costruction	Darton Ito -	Jan 1 2020-Dec 31 2020
	FOLSOM ST	DOW PL -	Proposed Excavation.	SF MTA Capital Programs and Costruction	Darton Ito -	Jan 1 2020-Dec 31 2020
	FOLSOM ST	Intersection	Proposed Excavation.	SF MTA Capital Programs and Costruction	Darton Ito -	Jan 1 2020-Dec 31 2020
	HARRISON ST	Intersection	Proposed Excavation.	SF MTA Capital Programs and Costruction	Darton Ito -	Jan 1 2020-Dec 31 2020
	HARRISON ST	STILLMAN ST -	Proposed Excavation.	SF MTA Capital Programs and Costruction	Darton Ito -	Jan 1 2020-Dec 31 2020
	HOWARD ST	Intersection	Proposed Excavation.	SF MTA Capital Programs and Costruction	Darton Ito -	Jan 1 2020-Dec 31 2020
	HOWARD ST	TEHAMA ST -	Proposed Excavation.	SF MTA Capital Programs and Costruction	Darton Ito -	Jan 1 2020-Dec 31 2020
	JESSIE ST	Intersection	Proposed Excavation.	SF MTA Capital Programs and Costruction	Darton Ito -	Jan 1 2020-Dec 31 2020
	JESSIE ST	MISSION ST -	Proposed Excavation.	SF MTA Capital Programs and Costruction	Darton Ito -	Jan 1 2020-Dec 31 2020
	MARKET ST	STEVENSON ST -	Proposed Excavation.	SF MTA Capital Programs and Costruction	Darton Ito -	Jan 1 2020-Dec 31 2020
	MINNA ST	Intersection	Proposed Excavation.	SF MTA Capital Programs and Costruction	Darton Ito -	Jan 1 2020-Dec 31 2020
	MINNA ST	NATOMA ST -	Proposed Excavation.	SF MTA Capital Programs and Costruction	Darton Ito -	Jan 1 2020-Dec 31 2020
	MISSION ST	Intersection	Proposed Excavation.	SF MTA Capital Programs and Costruction	Darton Ito -	Jan 1 2020-Dec 31 2020
	MISSION ST	MINNA ST -	Proposed Excavation.	SF MTA Capital Programs and Costruction	Darton Ito -	Jan 1 2020-Dec 31 2020
	NATOMA ST	HOWARD ST -	Proposed Excavation.	SF MTA Capital Programs and Costruction	Darton Ito -	Jan 1 2020-Dec 31 2020

Street Name	From St	To St	Message	Job	Contact	Dates
	NATOMA ST	Intersection	Proposed Excavation.	SF MTA Capital Programs and Costruction	Darton Ito -	Jan 1 2020-Dec 31 2020
	STEVENSON ST	Intersection	Proposed Excavation.	SF MTA Capital Programs and Costruction	Darton Ito -	Jan 1 2020-Dec 31 2020
	STEVENSON ST	JESSIE ST -	Proposed Excavation.	SF MTA Capital Programs and Costruction	Darton Ito -	Jan 1 2020-Dec 31 2020
	STILLMAN ST	BRYANT ST -	Proposed Excavation.	SF MTA Capital Programs and Costruction	Darton Ito -	Jan 1 2020-Dec 31 2020
	STILLMAN ST	Intersection	Proposed Excavation.	SF MTA Capital Programs and Costruction	Darton Ito -	Jan 1 2020-Dec 31 2020
	TEHAMA ST	CLEMENTINA ST -	Proposed Excavation.	SF MTA Capital Programs and Costruction	Darton Ito -	Jan 1 2020-Dec 31 2020
	TEHAMA ST	Intersection	Proposed Excavation.	SF MTA Capital Programs and Costruction	Darton Ito -	Jan 1 2020-Dec 31 2020
	MISSION ST	Intersection	Proposed Excavation.	SF MTA Capital Programs and Costruction	Darton Ito -	Jan 1 2020-Dec 31 2020
	CLEMENTINA ST	Intersection	Proposed Excavation.	SF MTA SS - Transportation Engineering (Capital)	Cathal Hennessy -	Feb 1 2013-Dec 1 2013
	DOW PL	Intersection	Proposed Excavation.	SF MTA SS - Transportation Engineering (Capital)	Cathal Hennessy -	Feb 1 2013-Dec 1 2013
	FOLSOM ST	Intersection	Proposed Excavation.	SF MTA SS - Transportation Engineering (Capital)	Cathal Hennessy -	Feb 1 2013-Dec 1 2013
	HARRISON ST	Intersection	Proposed Excavation.	SF MTA SS - Transportation Engineering (Capital)	Cathal Hennessy -	Feb 1 2013-Dec 1 2013
	HOWARD ST	Intersection	Proposed Excavation.	SF MTA SS - Transportation Engineering (Capital)	Cathal Hennessy -	Feb 1 2013-Dec 1 2013
	JESSIE ST	Intersection	Proposed Excavation.	SF MTA SS - Transportation Engineering (Capital)	Cathal Hennessy -	Feb 1 2013-Dec 1 2013
	MINNA ST	Intersection	Proposed Excavation.	SF MTA SS - Transportation Engineering (Capital)	Cathal Hennessy -	Feb 1 2013-Dec 1 2013
	MISSION ST	Intersection	Proposed Excavation.	SF MTA SS - Transportation Engineering (Capital)	Cathal Hennessy -	Feb 1 2013-Dec 1 2013

Street Name	From St	To St	Message	Job	Contact	Dates
	NATOMA ST	Intersection	Proposed Excavation.	SF MTA SS - Transportation Engineering (Capital)	Cathal Hennessy -	Feb 1 2013-Dec 1 2013
	STEVENSON ST	Intersection	Proposed Excavation.	SF MTA SS - Transportation Engineering (Capital)	Cathal Hennessy -	Feb 1 2013-Dec 1 2013
	STILLMAN ST	Intersection	Proposed Excavation.	SF MTA SS - Transportation Engineering (Capital)	Cathal Hennessy -	Feb 1 2013-Dec 1 2013
	TEHAMA ST	Intersection	Proposed Excavation.	SF MTA SS - Transportation Engineering (Capital)	Cathal Hennessy -	Feb 1 2013-Dec 1 2013
	CLEMENTINA ST	FOLSOM ST -	Proposed Excavation.	SF Planning	Adam Varat -	Jan 1 2020-Dec 31 2020
	CLEMENTINA ST	Intersection	Proposed Excavation.	SF Planning	Adam Varat -	Jan 1 2020-Dec 31 2020
	DOW PL	HARRISON ST -	Proposed Excavation.	SF Planning	Adam Varat -	Jan 1 2020-Dec 31 2020
	DOW PL	Intersection	Proposed Excavation.	SF Planning	Adam Varat -	Jan 1 2020-Dec 31 2020
	FOLSOM ST	DOW PL -	Proposed Excavation.	SF Planning	Adam Varat -	Jan 1 2020-Dec 31 2020
	FOLSOM ST	Intersection	Proposed Excavation.	SF Planning	Adam Varat -	Jan 1 2020-Dec 31 2020
	HARRISON ST	Intersection	Proposed Excavation.	SF Planning	Adam Varat -	Jan 1 2020-Dec 31 2020
	HARRISON ST	STILLMAN ST -	Proposed Excavation.	SF Planning	Adam Varat -	Jan 1 2020-Dec 31 2020
	HOWARD ST	Intersection	Proposed Excavation.	SF Planning	Adam Varat -	Jan 1 2020-Dec 31 2020
	HOWARD ST	TEHAMA ST -	Proposed Excavation.	SF Planning	Adam Varat -	Jan 1 2020-Dec 31 2020
	NATOMA ST	HOWARD ST -	Proposed Excavation.	SF Planning	Adam Varat -	Jan 1 2020-Dec 31 2020
	NATOMA ST	Intersection	Proposed Excavation.	SF Planning	Adam Varat -	Jan 1 2020-Dec 31 2020
	STILLMAN ST	BRYANT ST -	Proposed Excavation.	SF Planning	Adam Varat -	Jan 1 2020-Dec 31 2020
	STILLMAN ST	Intersection	Proposed Excavation.	SF Planning	Adam Varat -	Jan 1 2020-Dec 31 2020
	TEHAMA ST	CLEMENTINA ST -	Proposed Excavation.	SF Planning	Adam Varat -	Jan 1 2020-Dec 31 2020
	TEHAMA ST	Intersection	Proposed Excavation.	SF Planning	Adam Varat -	Jan 1 2020-Dec 31 2020
	CLEMENTINA ST	FOLSOM ST -	Proposed Excavation.	SF Planning	Adam Varat -	Jan 1 2020-Dec 31 2020
	CLEMENTINA ST	Intersection	Proposed Excavation.	SF Planning	Adam Varat -	Jan 1 2020-Dec 31 2020
	DOW PL	HARRISON ST -	Proposed Excavation.	SF Planning	Adam Varat -	Jan 1 2020-Dec 31 2020
	DOW PL	Intersection	Proposed Excavation.	SF Planning	Adam Varat -	Jan 1 2020-Dec 31 2020
	FOLSOM ST	DOW PL -	Proposed Excavation.	SF Planning	Adam Varat -	Jan 1 2020-Dec 31 2020
	FOLSOM ST	Intersection	Proposed Excavation.	SF Planning	Adam Varat -	Jan 1 2020-Dec 31 2020
	HARRISON ST	Intersection	Proposed Excavation.	SF Planning	Adam Varat -	Jan 1 2020-Dec 31 2020
	HARRISON ST	STILLMAN ST -	Proposed Excavation.	SF Planning	Adam Varat -	Jan 1 2020-Dec 31 2020
	HOWARD ST	Intersection	Proposed Excavation.	SF Planning	Adam Varat -	Jan 1 2020-Dec 31 2020
	HOWARD ST	TEHAMA ST -	Proposed Excavation.	SF Planning	Adam Varat -	Jan 1 2020-Dec 31 2020
	JESSIE ST	Intersection	Proposed Excavation.	SF Planning	Adam Varat -	Jan 1 2020-Dec 31 2020
	JESSIE ST	MISSION ST -	Proposed Excavation.	SF Planning	Adam Varat -	Jan 1 2020-Dec 31 2020
	MARKET ST	STEVENSON ST -	Proposed Excavation.	SF Planning	Adam Varat -	Jan 1 2020-Dec 31 2020
	MINNA ST	Intersection	Proposed Excavation.	SF Planning	Adam Varat -	Jan 1 2020-Dec 31 2020
	MINNA ST	NATOMA ST -	Proposed Excavation.	SF Planning	Adam Varat -	Jan 1 2020-Dec 31 2020
	MISSION ST	Intersection	Proposed Excavation.	SF Planning	Adam Varat -	Jan 1 2020-Dec 31 2020
	MISSION ST	MINNA ST -	Proposed Excavation.	SF Planning	Adam Varat -	Jan 1 2020-Dec 31 2020
	NATOMA ST	HOWARD ST -	Proposed Excavation.	SF Planning	Adam Varat -	Jan 1 2020-Dec 31 2020

"IMPROVING THE QUALITY OF LIFE IN SAN FRANCISCO" We are dedicated individuals committed to teamwork, customer service and continuous improvement in partnership with the community.

Customer Service

Teamwork

Continuous Improvement

Street Name	From St	To St	Message	Job	Contact	Dates
	NATOMA ST	Intersection	Proposed Excavation.	SF Planning	Adam Varat -	Jan 1 2020-Dec 31 2020
	STEVENSON ST	Intersection	Proposed Excavation.	SF Planning	Adam Varat -	Jan 1 2020-Dec 31 2020
	STEVENSON ST	JESSIE ST -	Proposed Excavation.	SF Planning	Adam Varat -	Jan 1 2020-Dec 31 2020
	STILLMAN ST	BRYANT ST -	Proposed Excavation.	SF Planning	Adam Varat -	Jan 1 2020-Dec 31 2020
	STILLMAN ST	Intersection	Proposed Excavation.	SF Planning	Adam Varat -	Jan 1 2020-Dec 31 2020
	TEHAMA ST	CLEMENTINA ST -	Proposed Excavation.	SF Planning	Adam Varat -	Jan 1 2020-Dec 31 2020
	TEHAMA ST	Intersection	Proposed Excavation.	SF Planning	Adam Varat -	Jan 1 2020-Dec 31 2020
	FOLSOM ST	Intersection	Proposed Excavation.	SF Planning	Adam Varat -	Jan 1 2020-Dec 31 2020
	HARRISON ST	Intersection	Proposed Excavation.	SF Planning	Adam Varat -	Jan 1 2020-Dec 31 2020
	FOLSOM ST	Intersection	Proposed Excavation.	SF Planning	Adam Varat -	Jan 1 2020-Dec 31 2020
	HOWARD ST	Intersection	Proposed Excavation.	SF Planning	Adam Varat -	Jan 1 2020-Dec 31 2020
	MISSION ST	Intersection	Proposed Excavation.	SF Planning	Adam Varat -	Jan 1 2020-Dec 31 2020
	DOW PL	HARRISON ST -	Sidewalk Paving to be done by SIRP Process	SIRP Work Order	LC General -	
	HARRISON ST	Intersection	Prior to performing any construction, all CCSF survey monuments shall be referenced by a licensed Land Surveyor on a Corner Record or a Record of Survey, if any construction will take place within 10ft of the monument. For any questions, please call Mapping at #554-5827	Stone or Concrete Monument		
	HOWARD ST	Intersection	Prior to performing any construction, all CCSF survey monuments shall be referenced by a licensed Land Surveyor on a Corner Record or a Record of Survey, if any construction will take place within 10ft of the monument. For any questions, please call Mapping at #554-5827	Stone or Concrete Monument		
	HOWARD ST	TEHAMA ST -	Prior to performing any construction, all CCSF survey monuments shall be referenced by a licensed Land Surveyor on a Corner Record or a Record of Survey, if any construction will take place within 10ft of the monument. For any questions, please call Mapping at #554-5827	Stone or Concrete Monument		
	MISSION ST	Intersection	Prior to performing any construction, all CCSF survey monuments shall be referenced by a licensed Land Surveyor on a Corner Record or a Record of Survey, if any construction will take place within 10ft of the monument. For any questions, please call Mapping at #554-5827	Stone or Concrete Monument		

Street Name	From St	To St	Message	Job	Contact	Dates
	MISSION ST	MINNA ST -	Prior to performing any construction, all CCSF survey monuments shall be referenced by a licensed Land Surveyor on a Corner Record or a Record of Survey, if any construction will take place within 10ft of the monument. For any questions, please call Mapping at #554-5827	Stone or Concrete Monument		
	STILLMAN ST	Intersection	Proposed Excavation.	Transbay	Cory Traylor -	Apr 15 2013-Jul 4 2014
BROADWAY						
	FRANKLIN ST	Intersection	Blocks with Bicycle Route designations require special attention. For details see Section 10 of DPT's Blue Book and Section 6.3 of DPW's Order No. 171.442.	N/A		
	FRANKLIN ST	Intersection	Proposed Paving.	PAVING	Au Bui -	Aug 12 2013-Mar 28 2014
	FRANKLIN ST	Intersection	Proposed Excavation.	SF DPW IDC - Streets & Highways	Au Bui -	Aug 12 2013-Mar 28 2014
	FRANKLIN ST	Intersection	Proposed Excavation.	SF MTA Capital Programs and Costruction	Darton Ito -	Jan 1 2020-Dec 31 2020
	FRANKLIN ST	Intersection	Proposed Excavation.	SF MTA SS - Transportation Engineering (Capital)	Cathal Hennessy -	Feb 1 2013-Dec 1 2013
CLEMENTINA ST						
	02ND ST	Intersection	Conflict with existing Street Use Permit.	12B-0115	Refer to Agent - Refer to Agent	Jan 23 2013-Jan 23 2014
	02ND ST	Intersection	Conflict with existing Street Use Permit.	13B-0032	Refer to Agent - Refer to Agent	Apr 2 2013-Apr 1 2014
	02ND ST	Intersection	Blocks with Bicycle Route designations require special attention. For details see Section 10 of DPT's Blue Book and Section 6.3 of DPW's Order No. 171.442.	N/A		
	02ND ST	Intersection	No construction allowed in streets on game days at PacBell Park 2 hours before and until 2 hours after events. Day event hours:10am-6pm. Night event hours: 4pm-Midnight. Call 415-972-2000ext0 for more information.	N/A		
	02ND ST	Intersection	Please refer to Figure 12 of Section 9.4(A) of the DPW Order No. 171,442 for special conditions for excavation in the vicinity of AWSS.	N/A		
	02ND ST	Intersection	Truck Route: Call Cindy Shamban of DPT at 554-2341 for Restriction Information.	N/A		
	02ND ST	Intersection	Downtown Streetscape Zone. Please See Attachment.	N/A	John Kwong or Nick Elsner - (415) 554-5810	

Street Name	From St	To St	Message	Job	Contact	Dates
	02ND ST	Intersection	Proposed Excavation.	SF MTA Capital Programs and Costruction	Darton Ito -	Jan 1 2020-Dec 31 2020
	02ND ST	Intersection	Proposed Excavation.	SF MTA SS - Transportatio n Engineering (Capital)	Cathal Hennessy -	Feb 1 2013-Dec 1 2013
	02ND ST	Intersection	Proposed Excavation.	SF Planning	Adam Varat -	Jan 1 2020-Dec 31 2020
	02ND ST	Intersection	Proposed Excavation.	SF Planning	Adam Varat -	Jan 1 2020-Dec 31 2020
DOW PL						
	02ND ST	Intersection	Conflict with existing Street Use Permit.	12B-0115	Refer to Agent - Refer to Agent	Jan 23 2013-Jan 23 2014
	02ND ST	Intersection	Conflict with existing Street Use Permit.	13B-0020	Refer to Agent - Refer to Agent	Mar 5 2013-Mar 5 2014
	02ND ST	Intersection	Conflict with existing Street Use Permit.	13B-0032	Refer to Agent - Refer to Agent	Apr 2 2013-Apr 1 2014
	02ND ST	Intersection	Conflict with existing Street Use Permit.	13B-0042	Refer to Agent - Refer to Agent	Apr 29 2013-Apr 29 2014
	02ND ST	Intersection	Blocks with Bicycle Route designations require special attention. For details see Section 10 of DPT's Blue Book and Section 6.3 of DPW's Order No. 171.442.	N/A		
	02ND ST	Intersection	No construction allowed in streets on game days at PacBell Park 2 hours before and until 2 hours after events. Day event hours:10am-6pm. Night event hours: 4pm-Midnight. Call 415-972-2000ext0 for more information.	N/A		
	02ND ST	Intersection	Please refer to Figure 12 of Section 9.4(A) of the DPW Order No. 171,442 for special conditions for excavation in the vicinity of AWSS.	N/A		
	02ND ST	Intersection	Truck Route: Call Cindy Shamban of DPT at 554-2341 for Restriction Information.	N/A		
	02ND ST	Intersection	Proposed Excavation.	SF MTA Capital Programs and Costruction	Darton Ito -	Jan 1 2020-Dec 31 2020
	02ND ST	Intersection	Proposed Excavation.	SF MTA SS - Transportatio n Engineering (Capital)	Cathal Hennessy -	Feb 1 2013-Dec 1 2013
	02ND ST	Intersection	Proposed Excavation.	SF Planning	Adam Varat -	Jan 1 2020-Dec 31 2020
	02ND ST	Intersection	Proposed Excavation.	SF Planning	Adam Varat -	Jan 1 2020-Dec 31 2020
FILBERT ST						
	FRANKLIN ST	Intersection	Proposed Paving.	PAVING	Au Bui -	Aug 12 2013-Mar 28 2014
	FRANKLIN ST	Intersection	Proposed Excavation.	SF DPW IDC - Streets & Highways	Au Bui -	Aug 12 2013-Mar 28 2014
	FRANKLIN ST	Intersection	Proposed Excavation.	SF MTA SS - Transportatio n Engineering (Capital)	Cathal Hennessy -	Feb 1 2013-Dec 1 2013

Street Name	From St	To St	Message	Job	Contact	Dates
FOLSOM ST						
	02ND ST	Intersection	Conflict with existing Street Use Permit.	12B-0115	Refer to Agent - Refer to Agent	Jan 23 2013-Jan 23 2014
	02ND ST	Intersection	Conflict with existing Street Use Permit.	12B-0124	Refer to Agent - Refer to Agent	Nov 16 2012-Nov 16 2013
	02ND ST	Intersection	Conflict with existing Street Use Permit.	12TS-0030	Jana Lord 510-446-7234 - Jana Lord 510-446-7234	
	02ND ST	Intersection	Conflict with existing Street Use Permit.	13B-0009	Refer to Agent - Refer to Agent	Apr 17 2013-Apr 17 2014
	02ND ST	Intersection	Conflict with existing Street Use Permit.	13B-0020	Refer to Agent - Refer to Agent	Mar 5 2013-Mar 5 2014
	02ND ST	Intersection	Conflict with existing Street Use Permit.	13B-0031	Refer to Agent - Refer to Agent	Apr 2 2013-Sep 30 2013
	02ND ST	Intersection	Conflict with existing Street Use Permit.	13B-0032	Refer to Agent - Refer to Agent	Apr 2 2013-Apr 1 2014
	02ND ST	Intersection	Conflict with existing Street Use Permit.	13B-0037	Refer to Agent - Refer to Agent	Apr 15 2013-Oct 7 2013
	02ND ST	Intersection	Conflict with existing Street Use Permit.	13B-0042	Refer to Agent - Refer to Agent	Apr 29 2013-Apr 29 2014
	02ND ST	Intersection	Blocks with Bicycle Route designations require special attention. For details see Section 10 of DPT's Blue Book and Section 6.3 of DPW's Order No. 171.442.	N/A		
	02ND ST	Intersection	Cistern Present.	N/A		
	02ND ST	Intersection	No construction allowed in streets on game days at PacBell Park 2 hours before and until 2 hours after events. Day event hours:10am-6pm. Night event hours: 4pm-Midnight. Call 415-972-2000ext0 for more information.	N/A		
	02ND ST	Intersection	Please refer to Figure 12 of Section 9.4(A) of the DPW Order No. 171,442 for special conditions for excavation in the vicinity of AWSS.	N/A		
	02ND ST	Intersection	Truck Route: Call Cindy Shamban of DPT at 554-2341 for Restriction Information.	N/A		
	02ND ST	Intersection	Downtown Streetscape Zone. Please See Attachment.	N/A	John Kwong or Nick Elsner - (415) 554-5810	
	02ND ST	Intersection	Proposed Excavation.	SF MTA Capital Programs and Costruction	Darton Ito -	Jan 1 2020-Dec 31 2020
	02ND ST	Intersection	Proposed Excavation.	SF MTA SS - Transportatio n Engineering (Capital)	Cathal Hennessy -	Feb 1 2013-Dec 1 2013
	02ND ST	Intersection	Proposed Excavation.	SF Planning	Adam Varat -	Jan 1 2020-Dec 31 2020
	02ND ST	Intersection	Proposed Excavation.	SF Planning	Adam Varat -	Jan 1 2020-Dec 31 2020
	02ND ST	Intersection	Proposed Excavation.	SF Planning	Adam Varat -	Jan 1 2020-Dec 31 2020
	02ND ST	Intersection	Proposed Excavation.	SF Planning	Adam Varat -	Jan 1 2020-Dec 31 2020

Street Name	From St	To St	Message	Job	Contact	Dates
FRANKLIN ST						
	WASHINGTON ST	Intersection	Conflict with existing Street Use Permit.	12B-0071	Refer to Agent - Refer to Agent	Aug 12 2012-Aug 12 2013
	BLACKSTONE CT	LOMBARD ST -	Conflict with existing Street Use Permit.	12B-0117	Refer to Agent - Refer to Agent	Jan 3 2013-Jan 3 2014
	BROADWAY	VALLEJO ST -	Conflict with existing Street Use Permit.	12B-0117	Refer to Agent - Refer to Agent	Jan 3 2013-Jan 3 2014
	CLAY ST	WASHINGTON ST -	Conflict with existing Street Use Permit.	12B-0117	Refer to Agent - Refer to Agent	Jan 3 2013-Jan 3 2014
	FILBERT ST	GREENWICH ST -	Conflict with existing Street Use Permit.	12B-0117	Refer to Agent - Refer to Agent	Jan 3 2013-Jan 3 2014
	GREEN ST	UNION ST -	Conflict with existing Street Use Permit.	12B-0117	Refer to Agent - Refer to Agent	Jan 3 2013-Jan 3 2014
	GREENWICH ST	BLACKSTONE CT -	Conflict with existing Street Use Permit.	12B-0117	Refer to Agent - Refer to Agent	Jan 3 2013-Jan 3 2014
	JACKSON ST	PACIFIC AVE -	Conflict with existing Street Use Permit.	12B-0117	Refer to Agent - Refer to Agent	Jan 3 2013-Jan 3 2014
	LOMBARD ST	Intersection	Conflict with existing Street Use Permit.	12B-0117	Refer to Agent - Refer to Agent	Jan 3 2013-Jan 3 2014
	PACIFIC AVE	BROADWAY -	Conflict with existing Street Use Permit.	12B-0117	Refer to Agent - Refer to Agent	Jan 3 2013-Jan 3 2014
	UNION ST	FILBERT ST -	Conflict with existing Street Use Permit.	12B-0117	Refer to Agent - Refer to Agent	Jan 3 2013-Jan 3 2014
	VALLEJO ST	GREEN ST -	Conflict with existing Street Use Permit.	12B-0117	Refer to Agent - Refer to Agent	Jan 3 2013-Jan 3 2014
	WASHINGTON ST	JACKSON ST -	Conflict with existing Street Use Permit.	12B-0117	Refer to Agent - Refer to Agent	Jan 3 2013-Jan 3 2014
	LOMBARD ST	Intersection	Conflict with existing Street Use Permit.	12B-0120	Refer to Agent - Refer to Agent	Nov 19 2012-Nov 19 2013
	WASHINGTON ST	Intersection	Conflict with existing Street Use Permit.	12TS-0189	Jana Lord 510-446-7234 - Jana Lord 510-446-7234	
	LOMBARD ST	Intersection	Conflict with existing Street Use Permit.	13B-0009	Refer to Agent - Refer to Agent	Apr 17 2013-Apr 17 2014
	LOMBARD ST	Intersection	Conflict with existing Street Use Permit.	13B-0020	Refer to Agent - Refer to Agent	Mar 5 2013-Mar 5 2014
	UNION ST	Intersection	Conflict with existing Street Use Permit.	13B-0020	Refer to Agent - Refer to Agent	Mar 5 2013-Mar 5 2014
	LOMBARD ST	Intersection	Conflict with existing Street Use Permit.	13B-0032	Refer to Agent - Refer to Agent	Apr 2 2013-Apr 1 2014
	LOMBARD ST	Intersection	Conflict with existing Street Use Permit.	13B-0037	Refer to Agent - Refer to Agent	Apr 15 2013-Oct 7 2013
	UNION ST	Intersection	Conflict with existing Street Use Permit.	13B-0037	Refer to Agent - Refer to Agent	Apr 15 2013-Oct 7 2013
	LOMBARD ST	Intersection	Conflict with existing Street Use Permit.	13B-0039	Refer to Agent - Refer to Agent	Jun 17 2013-Aug 1 2013
	LOMBARD ST	Intersection	Conflict with existing Street Use Permit.	13B-0040	Refer to Agent - Refer to Agent	Apr 15 2013-Jan 31 2014
	LOMBARD ST	Intersection	Conflict with existing Street Use Permit.	13B-0075	Refer to Agent - Refer to Agent	Jul 31 2013-Jun 17 2014
	UNION ST	Intersection	Conflict with existing Street Use Permit.	13B-0075	Refer to Agent - Refer to Agent	Jul 31 2013-Jun 17 2014
	LOMBARD ST	Intersection	Conflict with existing Street Use Permit.	13B-0081	Refer to Agent - Refer to Agent	Aug 3 2013-Feb 4 2014

Street Name	From St	To St	Message	Job	Contact	Dates
	VALLEJO ST	Intersection	Conflict with existing excavation permit. It is mandatory that you coordinate all work for joint paving.	13EXC-4059	800-743-5000 - 800-743-5000	Aug 5 2013-Sep 18 2013
	BLACKSTONE CT	LOMBARD ST -	Banners are allowed on this street	N/A		
	BLACKSTONE CT	LOMBARD ST -	DPT Blue Book Traffic Restriction. Time of day during which lanes must be kept clear: EAST 7AM - 9AM 3PM - 7PM MONDAY THROUGH FRIDAY // WEST 7AM - 9AM 3PM - 7PM MONDAY THROUGH FRIDAY	N/A		
	BROADWAY	Intersection	Blocks with Bicycle Route designations require special attention. For details see Section 10 of DPT's Blue Book and Section 6.3 of DPW's Order No. 171.442.	N/A		
	BROADWAY	VALLEJO ST -	DPT Blue Book Traffic Restriction. Time of day during which lanes must be kept clear: EAST 7AM - 9AM 3PM - 7PM MONDAY THROUGH FRIDAY // WEST 7AM - 9AM 3PM - 7PM MONDAY THROUGH FRIDAY	N/A		
	CLAY ST	WASHINGTON ST -	DPT Blue Book Traffic Restriction. Time of day during which lanes must be kept clear: EAST 7AM - 9AM 3PM - 7PM MONDAY THROUGH FRIDAY // WEST 7AM - 9AM 3PM - 7PM MONDAY THROUGH FRIDAY	N/A		
	FILBERT ST	GREENWICH ST -	DPT Blue Book Traffic Restriction. Time of day during which lanes must be kept clear: EAST 7AM - 9AM 3PM - 7PM MONDAY THROUGH FRIDAY // WEST 7AM - 9AM 3PM - 7PM MONDAY THROUGH FRIDAY	N/A		
	GREEN ST	Intersection	Blocks with Bicycle Route designations require special attention. For details see Section 10 of DPT's Blue Book and Section 6.3 of DPW's Order No. 171.442.	N/A		
	GREEN ST	Intersection	Please refer to Figure 12 of Section 9.4(A) of the DPW Order No. 171,442 for special conditions for excavation in the vicinity of AWSS.	N/A		
	GREEN ST	UNION ST -	DPT Blue Book Traffic Restriction. Time of day during which lanes must be kept clear: EAST 7AM - 9AM 3PM - 7PM MONDAY THROUGH FRIDAY // WEST 7AM - 9AM 3PM - 7PM MONDAY THROUGH FRIDAY	N/A		
	GREENWICH ST	BLACKSTONE CT -	DPT Blue Book Traffic Restriction. Time of day during which lanes must be kept clear: EAST 7AM - 9AM 3PM - 7PM MONDAY THROUGH FRIDAY // WEST 7AM - 9AM 3PM - 7PM MONDAY THROUGH FRIDAY	N/A		

Street Name	From St	To St	Message	Job	Contact	Dates
	JACKSON ST	PACIFIC AVE -	DPT Blue Book Traffic Restriction. Time of day during which lanes must be kept clear: EAST 7AM - 9AM 3PM - 7PM MONDAY THROUGH FRIDAY // WEST 7AM - 9AM 3PM - 7PM MONDAY THROUGH FRIDAY	N/A		
	LOMBARD ST	Intersection	Caltrans Jurisdiction call (510) 286-4424.	N/A		
	LOMBARD ST	Intersection	Please refer to Figure 12 of Section 9.4(A) of the DPW Order No. 171,442 for special conditions for excavation in the vicinity of AWSS.	N/A		
	PACIFIC AVE	BROADWAY -	DPT Blue Book Traffic Restriction. Time of day during which lanes must be kept clear: EAST 7AM - 9AM 3PM - 7PM MONDAY THROUGH FRIDAY // WEST 7AM - 9AM 3PM - 7PM MONDAY THROUGH FRIDAY	N/A		
	PACIFIC AVE	Intersection	Please refer to Figure 12 of Section 9.4(A) of the DPW Order No. 171,442 for special conditions for excavation in the vicinity of AWSS.	N/A		
	UNION ST	FILBERT ST -	Banners are allowed on this street	N/A		
	UNION ST	FILBERT ST -	DPT Blue Book Traffic Restriction. Time of day during which lanes must be kept clear: EAST 7AM - 9AM 3PM - 7PM MONDAY THROUGH FRIDAY // WEST 7AM - 9AM 3PM - 7PM MONDAY THROUGH FRIDAY	N/A		
	UNION ST	Intersection	Under G095 requirement, Contractor shall contact Muni Overhead Line Division of any work 10 feet in horizontal or vertical direction of overhead lines. Contact: Tim Lipps @ (415) 554-9227	N/A		
	VALLEJO ST	GREEN ST -	DPT Blue Book Traffic Restriction. Time of day during which lanes must be kept clear: EAST 7AM - 9AM 3PM - 7PM MONDAY THROUGH FRIDAY // WEST 7AM - 9AM 3PM - 7PM MONDAY THROUGH FRIDAY	N/A		
	WASHINGTON ST	JACKSON ST -	DPT Blue Book Traffic Restriction. Time of day during which lanes must be kept clear: EAST 7AM - 9AM 3PM - 7PM MONDAY THROUGH FRIDAY // WEST 7AM - 9AM 3PM - 7PM MONDAY THROUGH FRIDAY	N/A		
	BLACKSTONE CT	LOMBARD ST -	Proposed Paving.	PAVING	Au Bui -	Aug 12 2013-Mar 28 2014
	BROADWAY	Intersection	Proposed Paving.	PAVING	Au Bui -	Aug 12 2013-Mar 28 2014
	BROADWAY	VALLEJO ST -	Proposed Paving.	PAVING	Au Bui -	Aug 12 2013-Mar 28 2014
	CLAY ST	WASHINGTON ST -	Proposed Paving.	PAVING	Au Bui -	Aug 12 2013-Mar 28 2014
	FILBERT ST	GREENWICH ST -	Proposed Paving.	PAVING	Au Bui -	Aug 12 2013-Mar 28 2014
	FILBERT ST	Intersection	Proposed Paving.	PAVING	Au Bui -	Aug 12 2013-Mar 28 2014
	GREEN ST	Intersection	Proposed Paving.	PAVING	Au Bui -	Aug 12 2013-Mar 28 2014

Street Name	From St	To St	Message	Job	Contact	Dates
	GREEN ST	UNION ST -	Proposed Paving.	PAVING	Au Bui -	Aug 12 2013-Mar 28 2014
	GREENWICH ST	BLACKSTONE CT -	Proposed Paving.	PAVING	Au Bui -	Aug 12 2013-Mar 28 2014
	GREENWICH ST	Intersection	Proposed Paving.	PAVING	Au Bui -	Aug 12 2013-Mar 28 2014
	JACKSON ST	Intersection	Proposed Paving.	PAVING	Au Bui -	Aug 12 2013-Mar 28 2014
	JACKSON ST	PACIFIC AVE -	Proposed Paving.	PAVING	Au Bui -	Aug 12 2013-Mar 28 2014
	PACIFIC AVE	BROADWAY -	Proposed Paving.	PAVING	Au Bui -	Aug 12 2013-Mar 28 2014
	PACIFIC AVE	Intersection	Proposed Paving.	PAVING	Au Bui -	Aug 12 2013-Mar 28 2014
	UNION ST	FILBERT ST -	Proposed Paving.	PAVING	Au Bui -	Aug 12 2013-Mar 28 2014
	UNION ST	Intersection	Proposed Paving.	PAVING	Au Bui -	Aug 12 2013-Mar 28 2014
	VALLEJO ST	GREEN ST -	Proposed Paving.	PAVING	Au Bui -	Aug 12 2013-Mar 28 2014
	VALLEJO ST	Intersection	Proposed Paving.	PAVING	Au Bui -	Aug 12 2013-Mar 28 2014
	WASHINGTON ST	Intersection	Proposed Paving.	PAVING	Au Bui -	Aug 12 2013-Mar 28 2014
	WASHINGTON ST	JACKSON ST -	Proposed Paving.	PAVING	Au Bui -	Aug 12 2013-Mar 28 2014
	VALLEJO ST	GREEN ST -	Proposed Excavation.	PG&E	PGE PM -	Jan 1 2020-Dec 31 2020
	GREENWICH ST	Intersection	Proposed Excavation.	SF DPW IDC - Hydraulic	Iqbalbhai Dhapa -	Jul 2 2018-Feb 17 2020
	BROADWAY	Intersection	Proposed Excavation.	SF DPW IDC - Streets & Highways	Au Bui -	Aug 12 2013-Mar 28 2014
	FILBERT ST	Intersection	Proposed Excavation.	SF DPW IDC - Streets & Highways	Au Bui -	Aug 12 2013-Mar 28 2014
	GREEN ST	Intersection	Proposed Excavation.	SF DPW IDC - Streets & Highways	Au Bui -	Aug 12 2013-Mar 28 2014
	GREENWICH ST	Intersection	Proposed Excavation.	SF DPW IDC - Streets & Highways	Au Bui -	Aug 12 2013-Mar 28 2014
	PACIFIC AVE	Intersection	Proposed Excavation.	SF DPW IDC - Streets & Highways	Au Bui -	Aug 12 2013-Mar 28 2014
	VALLEJO ST	Intersection	Proposed Excavation.	SF DPW IDC - Streets & Highways	Au Bui -	Aug 12 2013-Mar 28 2014
	WASHINGTON ST	Intersection	Proposed Excavation.	SF DPW IDC - Streets & Highways	Au Bui -	Aug 12 2013-Mar 28 2014
	WASHINGTON ST	JACKSON ST -	Proposed Excavation.	SF DPW IDC - Streets & Highways	Au Bui -	Aug 12 2013-Mar 28 2014
	BROADWAY	Intersection	Proposed Excavation.	SF MTA Capital Programs and Costruction	Darton Ito -	Jan 1 2020-Dec 31 2020
	LOMBARD ST	Intersection	Proposed Excavation.	SF MTA Capital Programs and Costruction	Darton Ito -	Jan 1 2020-Dec 31 2020
	BROADWAY	Intersection	Proposed Excavation.	SF MTA SS - Transportation Engineering (Capital)	Cathal Hennessy -	Feb 1 2013-Dec 1 2013
	FILBERT ST	Intersection	Proposed Excavation.	SF MTA SS - Transportation Engineering (Capital)	Cathal Hennessy -	Feb 1 2013-Dec 1 2013

Street Name	From St	To St	Message	Job	Contact	Dates
	GREEN ST	Intersection	Proposed Excavation.	SF MTA SS - Transportation Engineering (Capital)	Cathal Hennessy -	Feb 1 2013-Dec 1 2013
	GREENWICH ST	Intersection	Proposed Excavation.	SF MTA SS - Transportation Engineering (Capital)	Cathal Hennessy -	Feb 1 2013-Dec 1 2013
	JACKSON ST	Intersection	Proposed Excavation.	SF MTA SS - Transportation Engineering (Capital)	Cathal Hennessy -	Feb 1 2013-Dec 1 2013
	LOMBARD ST	Intersection	Proposed Excavation.	SF MTA SS - Transportation Engineering (Capital)	Cathal Hennessy -	Feb 1 2013-Dec 1 2013
	PACIFIC AVE	Intersection	Proposed Excavation.	SF MTA SS - Transportation Engineering (Capital)	Cathal Hennessy -	Feb 1 2013-Dec 1 2013
	UNION ST	Intersection	Proposed Excavation.	SF MTA SS - Transportation Engineering (Capital)	Cathal Hennessy -	Feb 1 2013-Dec 1 2013
	VALLEJO ST	Intersection	Proposed Excavation.	SF MTA SS - Transportation Engineering (Capital)	Cathal Hennessy -	Feb 1 2013-Dec 1 2013
	WASHINGTON ST	Intersection	Proposed Excavation.	SF MTA SS - Transportation Engineering (Capital)	Cathal Hennessy -	Feb 1 2013-Dec 1 2013
	GREEN ST	UNION ST -	Sidewalk Paving to be done by SIRP Process	SIRP Work Order	LC General -	
	LOMBARD ST	Intersection	Prior to performing any construction, all CCSF survey monuments shall be referenced by a licensed Land Surveyor on a Corner Record or a Record of Survey, if any construction will take place within 10ft of the monument. For any questions, please call Mapping at #554-5827	Stone or Concrete Monument		
GREEN ST						
	FRANKLIN ST	Intersection	Blocks with Bicycle Route designations require special attention. For details see Section 10 of DPT's Blue Book and Section 6.3 of DPW's Order No. 171.442.	N/A		
	FRANKLIN ST	Intersection	Please refer to Figure 12 of Section 9.4(A) of the DPW Order No. 171,442 for special conditions for excavation in the vicinity of AWSS.	N/A		
	FRANKLIN ST	Intersection	Proposed Paving.	PAVING	Au Bui -	Aug 12 2013-Mar 28 2014
	FRANKLIN ST	Intersection	Proposed Excavation.	SF DPW IDC - Streets & Highways	Au Bui -	Aug 12 2013-Mar 28 2014
	FRANKLIN ST	Intersection	Proposed Excavation.	SF MTA SS - Transportation Engineering (Capital)	Cathal Hennessy -	Feb 1 2013-Dec 1 2013

Street Name	From St	To St	Message	Job	Contact	Dates
GREENWICH ST						
	FRANKLIN ST	Intersection	Proposed Paving.	PAVING	Au Bui -	Aug 12 2013-Mar 28 2014
	FRANKLIN ST	Intersection	Proposed Excavation.	SF DPW IDC - Hydraulic	Iqbalbhai Dhapa -	Jul 2 2018-Feb 17 2020
	FRANKLIN ST	Intersection	Proposed Excavation.	SF DPW IDC - Streets & Highways	Au Bui -	Aug 12 2013-Mar 28 2014
	FRANKLIN ST	Intersection	Proposed Excavation.	SF MTA SS - Transportation Engineering (Capital)	Cathal Hennessy -	Feb 1 2013-Dec 1 2013
HARRISON ST						
	02ND ST	Intersection	Conflict with existing Street Use Permit.	12B-0115	Refer to Agent - Refer to Agent	Jan 23 2013-Jan 23 2014
	02ND ST	Intersection	Conflict with existing Street Use Permit.	13B-0020	Refer to Agent - Refer to Agent	Mar 5 2013-Mar 5 2014
	02ND ST	Intersection	Conflict with existing Street Use Permit.	13B-0031	Refer to Agent - Refer to Agent	Apr 2 2013-Sep 30 2013
	02ND ST	Intersection	Conflict with existing Street Use Permit.	13B-0032	Refer to Agent - Refer to Agent	Apr 2 2013-Apr 1 2014
	02ND ST	Intersection	Conflict with existing Street Use Permit.	13B-0042	Refer to Agent - Refer to Agent	Apr 29 2013-Apr 29 2014
	02ND ST	Intersection	Prior to performing any construction, all CCSF survey monuments shall be referenced by a licensed Land Surveyor on a Corner Record or a Record of Survey, if any construction will take place within 10ft of the monument. For any questions, please call Mapping at #554-5827	Lead Plug and Brass Tack		
	02ND ST	Intersection	Blocks with Bicycle Route designations require special attention. For details see Section 10 of DPT's Blue Book and Section 6.3 of DPW's Order No. 171.442.	N/A		
	02ND ST	Intersection	No construction allowed in streets on game days at PacBell Park 2 hours before and until 2 hours after events. Day event hours:10am-6pm. Night event hours: 4pm-Midnight. Call 415-972-2000ext0 for more information.	N/A		
	02ND ST	Intersection	Please refer to Figure 12 of Section 9.4(A) of the DPW Order No. 171,442 for special conditions for excavation in the vicinity of AWSS.	N/A		
	02ND ST	Intersection	Truck Route: Call Cindy Shamban of DPT at 554-2341 for Restriction Information.	N/A		
	02ND ST	Intersection	Under G095 requirement, Contractor shall contact Muni Overhead Line Division of any work 10 feet in horizontal or vertical direction of overhead lines. Contact: Tim Lipps @ (415) 554-9227	N/A		

Street Name	From St	To St	Message	Job	Contact	Dates
	02ND ST	Intersection	Proposed Excavation.	SF MTA Capital Programs and Costruction	Darton Ito -	Jan 1 2020-Dec 31 2020
	02ND ST	Intersection	Proposed Excavation.	SF MTA SS - Transportatio n Engineering (Capital)	Cathal Hennessy -	Feb 1 2013-Dec 1 2013
	02ND ST	Intersection	Proposed Excavation.	SF Planning	Adam Varat -	Jan 1 2020-Dec 31 2020
	02ND ST	Intersection	Proposed Excavation.	SF Planning	Adam Varat -	Jan 1 2020-Dec 31 2020
	02ND ST	Intersection	Proposed Excavation.	SF Planning	Adam Varat -	Jan 1 2020-Dec 31 2020
	02ND ST	Intersection	Prior to performing any construction, all CCSF survey monuments shall be referenced by a licensed Land Surveyor on a Corner Record or a Record of Survey, if any construction will take place within 10ft of the monument. For any questions, please call Mapping at #554-5827	Stone or Concrete Monument		
HOWARD ST						
	02ND ST	Intersection	Conflict with existing Street Use Permit.	12B-0071	Refer to Agent - Refer to Agent	Aug 12 2012-Aug 12 2013
	02ND ST	Intersection	Conflict with existing Street Use Permit.	12B-0072	Refer to Agent - Refer to Agent	Aug 17 2012-Aug 17 2013
	02ND ST	Intersection	Conflict with existing Street Use Permit.	12B-0115	Refer to Agent - Refer to Agent	Jan 23 2013-Jan 23 2014
	02ND ST	Intersection	Conflict with existing Street Use Permit.	12ECN-1003	Refer to Agent - Refer to Agent	Oct 3 2012-
	02ND ST	Intersection	Conflict with existing Street Use Permit.	13B-0032	Refer to Agent - Refer to Agent	Apr 2 2013-Apr 1 2014
	02ND ST	Intersection	Conflict with existing Street Use Permit.	13B-0033	Refer to Agent - Refer to Agent	Apr 12 2013-Aug 31 2013
	02ND ST	Intersection	Conflict with existing Street Use Permit.	13B-0037	Refer to Agent - Refer to Agent	Apr 15 2013-Oct 7 2013
	02ND ST	Intersection	Conflict with existing Street Use Permit.	13B-0042	Refer to Agent - Refer to Agent	Apr 29 2013-Apr 29 2014
	02ND ST	Intersection	Conflict with existing Street Use Permit.	13B-0086	Refer to Agent - Refer to Agent	Sep 2 2013-Oct 28 2013
	02ND ST	Intersection	Prior to performing any construction, all CCSF survey monuments shall be referenced by a licensed Land Surveyor on a Corner Record or a Record of Survey, if any construction will take place within 10ft of the monument. For any questions, please call Mapping at #554-5827	Lead Plug and Brass Tack		
	02ND ST	Intersection	Blocks with Bicycle Route designations require special attention. For details see Section 10 of DPT's Blue Book and Section 6.3 of DPW's Order No. 171.442.	N/A		

Street Name	From St	To St	Message	Job	Contact	Dates
	02ND ST	Intersection	No construction allowed in streets on game days at PacBell Park 2 hours before and until 2 hours after events. Day event hours:10am-6pm. Night event hours: 4pm-Midnight. Call 415-972-2000ext0 for more information.	N/A		
	02ND ST	Intersection	Please refer to Figure 12 of Section 9.4(A) of the DPW Order No. 171,442 for special conditions for excavation in the vicinity of AWSS.	N/A		
	02ND ST	Intersection	Truck Route: Call Cindy Shamban of DPT at 554-2341 for Restriction Information.	N/A		
	02ND ST	Intersection	Under G095 requirement, Contractor shall contact Muni Overhead Line Division of any work 10 feet in horizontal or vertical direction of overhead lines. Contact: Tim Lipps @ (415) 554-9227	N/A		
	02ND ST	Intersection	Downtown Streetscape Zone. Please See Attachment.	N/A	John Kwong or Nick Elsner - (415) 554-5810	
	02ND ST	Intersection	Proposed Excavation.	SF MTA Capital Programs and Costruction	Darton Ito -	Jan 1 2020-Dec 31 2020
	02ND ST	Intersection	Proposed Excavation.	SF MTA SS - Transportation Engineering (Capital)	Cathal Hennessy -	Feb 1 2013-Dec 1 2013
	02ND ST	Intersection	Proposed Excavation.	SF Planning	Adam Varat -	Jan 1 2020-Dec 31 2020
	02ND ST	Intersection	Proposed Excavation.	SF Planning	Adam Varat -	Jan 1 2020-Dec 31 2020
	02ND ST	Intersection	Proposed Excavation.	SF Planning	Adam Varat -	Jan 1 2020-Dec 31 2020
	02ND ST	Intersection	Prior to performing any construction, all CCSF survey monuments shall be referenced by a licensed Land Surveyor on a Corner Record or a Record of Survey, if any construction will take place within 10ft of the monument. For any questions, please call Mapping at #554-5827	Stone or Concrete Monument		
JACKSON ST						
	FRANKLIN ST	Intersection	Proposed Paving.	PAVING	Au Bui -	Aug 12 2013-Mar 28 2014
	FRANKLIN ST	Intersection	Proposed Excavation.	SF MTA SS - Transportation Engineering (Capital)	Cathal Hennessy -	Feb 1 2013-Dec 1 2013
JESSIE ST						
	02ND ST	Intersection	Conflict with existing Street Use Permit.	12B-0115	Refer to Agent - Refer to Agent	Jan 23 2013-Jan 23 2014
	02ND ST	Intersection	Blocks with Bicycle Route designations require special attention. For details see Section 10 of DPT's Blue Book and Section 6.3 of DPW's Order No. 171.442.	N/A		

Street Name	From St	To St	Message	Job	Contact	Dates
	02ND ST	Intersection	No construction allowed in streets on game days at PacBell Park 2 hours before and until 2 hours after events. Day event hours:10am-6pm. Night event hours: 4pm-Midnight. Call 415-972-2000ext0 for more information.	N/A		
	02ND ST	Intersection	Please refer to Figure 12 of Section 9.4(A) of the DPW Order No. 171,442 for special conditions for excavation in the vicinity of AWSS.	N/A		
	02ND ST	Intersection	Downtown Streetscape Zone. Please See Attachment.	N/A	John Kwong or Nick Elsner - (415) 554-5810	
	02ND ST	Intersection	Proposed Excavation.	SF MTA Capital Programs and Costruction	Darton Ito -	Jan 1 2020-Dec 31 2020
	02ND ST	Intersection	Proposed Excavation.	SF MTA SS - Transportatio n Engineering (Capital)	Cathal Hennessy -	Feb 1 2013-Dec 1 2013
	02ND ST	Intersection	Proposed Excavation.	SF Planning	Adam Varat -	Jan 1 2020-Dec 31 2020
LOMBARD ST						
	FRANKLIN ST	Intersection	Conflict with existing Street Use Permit.	12B-0117	Refer to Agent - Refer to Agent	Jan 3 2013-Jan 3 2014
	FRANKLIN ST	Intersection	Conflict with existing Street Use Permit.	12B-0120	Refer to Agent - Refer to Agent	Nov 19 2012-Nov 19 2013
	FRANKLIN ST	Intersection	Conflict with existing Street Use Permit.	13B-0009	Refer to Agent - Refer to Agent	Apr 17 2013-Apr 17 2014
	FRANKLIN ST	Intersection	Conflict with existing Street Use Permit.	13B-0020	Refer to Agent - Refer to Agent	Mar 5 2013-Mar 5 2014
	FRANKLIN ST	Intersection	Conflict with existing Street Use Permit.	13B-0032	Refer to Agent - Refer to Agent	Apr 2 2013-Apr 1 2014
	FRANKLIN ST	Intersection	Conflict with existing Street Use Permit.	13B-0037	Refer to Agent - Refer to Agent	Apr 15 2013-Oct 7 2013
	FRANKLIN ST	Intersection	Conflict with existing Street Use Permit.	13B-0039	Refer to Agent - Refer to Agent	Jun 17 2013-Aug 1 2013
	FRANKLIN ST	Intersection	Conflict with existing Street Use Permit.	13B-0040	Refer to Agent - Refer to Agent	Apr 15 2013-Jan 31 2014
	FRANKLIN ST	Intersection	Conflict with existing Street Use Permit.	13B-0075	Refer to Agent - Refer to Agent	Jul 31 2013-Jun 17 2014
	FRANKLIN ST	Intersection	Conflict with existing Street Use Permit.	13B-0081	Refer to Agent - Refer to Agent	Aug 3 2013-Feb 4 2014
	FRANKLIN ST	Intersection	Caltrans Jurisdiction call (510) 286-4424.	N/A		
	FRANKLIN ST	Intersection	Please refer to Figure 12 of Section 9.4(A) of the DPW Order No. 171,442 for special conditions for excavation in the vicinity of AWSS.	N/A		
	FRANKLIN ST	Intersection	Proposed Excavation.	SF MTA Capital Programs and Costruction	Darton Ito -	Jan 1 2020-Dec 31 2020
	FRANKLIN ST	Intersection	Proposed Excavation.	SF MTA SS - Transportatio n Engineering (Capital)	Cathal Hennessy -	Feb 1 2013-Dec 1 2013

Street Name	From St	To St	Message	Job	Contact	Dates
	FRANKLIN ST	Intersection	Prior to performing any construction, all CCSF survey monuments shall be referenced by a licensed Land Surveyor on a Corner Record or a Record of Survey, if any construction will take place within 10ft of the monument. For any questions, please call Mapping at #554-5827	Stone or Concrete Monument		
MINNA ST						
	02ND ST	Intersection	Conflict with existing Street Use Permit.	12B-0115	Refer to Agent - Refer to Agent	Jan 23 2013-Jan 23 2014
	02ND ST	Intersection	Conflict with existing Street Use Permit.	13B-0032	Refer to Agent - Refer to Agent	Apr 2 2013-Apr 1 2014
	02ND ST	Intersection	Conflict with existing Street Use Permit.	13B-0042	Refer to Agent - Refer to Agent	Apr 29 2013-Apr 29 2014
	02ND ST	Intersection	Blocks with Bicycle Route designations require special attention. For details see Section 10 of DPT's Blue Book and Section 6.3 of DPW's Order No. 171.442.	N/A		
	02ND ST	Intersection	No construction allowed in streets on game days at PacBell Park 2 hours before and until 2 hours after events. Day event hours:10am-6pm. Night event hours: 4pm-Midnight. Call 415-972-2000ext0 for more information.	N/A		
	02ND ST	Intersection	Please refer to Figure 12 of Section 9.4(A) of the DPW Order No. 171,442 for special conditions for excavation in the vicinity of AWSS.	N/A		
	02ND ST	Intersection	Downtown Streetscape Zone. Please See Attachment.	N/A	John Kwong or Nick Elsner - (415) 554-5810	
	02ND ST	Intersection	Proposed Excavation.	SF MTA Capital Programs and Costruction	Darton Ito -	Jan 1 2020-Dec 31 2020
	02ND ST	Intersection	Proposed Excavation.	SF MTA SS - Transportation Engineering (Capital)	Cathal Hennessy -	Feb 1 2013-Dec 1 2013
	02ND ST	Intersection	Proposed Excavation.	SF Planning	Adam Varat -	Jan 1 2020-Dec 31 2020
MISSION ST						
	02ND ST	Intersection	Conflict with existing Street Use Permit.	12B-0072	Refer to Agent - Refer to Agent	Aug 17 2012-Aug 17 2013
	02ND ST	Intersection	Conflict with existing Street Use Permit.	12B-0095	Refer to Agent - Refer to Agent	Sep 19 2012-Sep 19 2013
	02ND ST	Intersection	Conflict with existing Street Use Permit.	12B-0115	Refer to Agent - Refer to Agent	Jan 23 2013-Jan 23 2014
	02ND ST	Intersection	Conflict with existing Street Use Permit.	12B-0124	Refer to Agent - Refer to Agent	Nov 16 2012-Nov 16 2013
	02ND ST	Intersection	Conflict with existing Street Use Permit.	13B-0031	Refer to Agent - Refer to Agent	Apr 2 2013-Sep 30 2013
	02ND ST	Intersection	Conflict with existing Street Use Permit.	13B-0032	Refer to Agent - Refer to Agent	Apr 2 2013-Apr 1 2014

Street Name	From St	To St	Message	Job	Contact	Dates
	02ND ST	Intersection	Conflict with existing Street Use Permit.	13B-0086	Refer to Agent - Refer to Agent	Sep 2 2013-Oct 28 2013
	02ND ST	Intersection	Blocks with Bicycle Route designations require special attention. For details see Section 10 of DPT's Blue Book and Section 6.3 of DPW's Order No. 171.442.	N/A		
	02ND ST	Intersection	No construction allowed in streets on game days at PacBell Park 2 hours before and until 2 hours after events. Day event hours:10am-6pm. Night event hours: 4pm-Midnight. Call 415-972-2000ext0 for more information.	N/A		
	02ND ST	Intersection	Please refer to Figure 12 of Section 9.4(A) of the DPW Order No. 171,442 for special conditions for excavation in the vicinity of AWSS.	N/A		
	02ND ST	Intersection	Under G095 requirement, Contractor shall contact Muni Overhead Line Division of any work 10 feet in horizontal or vertical direction of overhead lines. Contact: Tim Lipps @ (415) 554-9227	N/A		
	02ND ST	Intersection	Downtown Streetscape Zone. Please See Attachment.	N/A	John Kwong or Nick Elsner - (415) 554-5810	
	02ND ST	Intersection	Please see special requirements for work in Moscone Center and call Mike Roach @ 974-4001 for events.	N/A	Tim Comice - (415) 974-4050	
	02ND ST	Intersection	Proposed Excavation.	SF MTA Capital Programs and Costruction	Darton Ito -	Jan 1 2020-Dec 31 2020
	02ND ST	Intersection	Proposed Excavation.	SF MTA Capital Programs and Costruction	Darton Ito -	Jan 1 2020-Dec 31 2020
	02ND ST	Intersection	Proposed Excavation.	SF MTA SS - Transportatio n Engineering (Capital)	Cathal Hennessy -	Feb 1 2013-Dec 1 2013
	02ND ST	Intersection	Proposed Excavation.	SF Planning	Adam Varat -	Jan 1 2020-Dec 31 2020
	02ND ST	Intersection	Proposed Excavation.	SF Planning	Adam Varat -	Jan 1 2020-Dec 31 2020
	02ND ST	Intersection	Prior to performing any construction, all CCSF survey monuments shall be referenced by a licensed Land Surveyor on a Corner Record or a Record of Survey, if any construction will take place within 10ft of the monument. For any questions, please call Mapping at #554-5827	Stone or Concrete Monument		
NATOMA ST						
	02ND ST	Intersection	Conflict with existing Street Use Permit.	12B-0115	Refer to Agent - Refer to Agent	Jan 23 2013-Jan 23 2014
	02ND ST	Intersection	Conflict with existing Street Use Permit.	13B-0032	Refer to Agent - Refer to Agent	Apr 2 2013-Apr 1 2014

Street Name	From St	To St	Message	Job	Contact	Dates
	02ND ST	Intersection	Blocks with Bicycle Route designations require special attention. For details see Section 10 of DPT's Blue Book and Section 6.3 of DPW's Order No. 171.442.	N/A		
	02ND ST	Intersection	No construction allowed in streets on game days at PacBell Park 2 hours before and until 2 hours after events. Day event hours:10am-6pm. Night event hours: 4pm-Midnight. Call 415-972-2000ext0 for more information.	N/A		
	02ND ST	Intersection	Please refer to Figure 12 of Section 9.4(A) of the DPW Order No. 171,442 for special conditions for excavation in the vicinity of AWSS.	N/A		
	02ND ST	Intersection	Downtown Streetscape Zone. Please See Attachment.	N/A	John Kwong or Nick Elsner - (415) 554-5810	
	02ND ST	Intersection	Proposed Excavation.	SF MTA Capital Programs and Costruction	Darton Ito -	Jan 1 2020-Dec 31 2020
	02ND ST	Intersection	Proposed Excavation.	SF MTA SS - Transportatio n Engineering (Capital)	Cathal Hennessy -	Feb 1 2013-Dec 1 2013
	02ND ST	Intersection	Proposed Excavation.	SF Planning	Adam Varat -	Jan 1 2020-Dec 31 2020
	02ND ST	Intersection	Proposed Excavation.	SF Planning	Adam Varat -	Jan 1 2020-Dec 31 2020
PACIFIC AVE						
	FRANKLIN ST	Intersection	Please refer to Figure 12 of Section 9.4(A) of the DPW Order No. 171,442 for special conditions for excavation in the vicinity of AWSS.	N/A		
	VAN NESS AVE	FRANKLIN ST -	DPT Blue Book Traffic Restriction. Time of day during which lanes must be kept clear: NORTH 7AM - 9AM 3PM - 7PM MONDAY THROUGH FRIDAY // SOUTH 7AM - 9AM 3PM - 7PM MONDAY THROUGH FRIDAY	N/A		
	VAN NESS AVE	FRANKLIN ST -	Please refer to Figure 12 of Section 9.4(A) of the DPW Order No. 171,442 for special conditions for excavation in the vicinity of AWSS.	N/A		
	FRANKLIN ST	Intersection	Proposed Paving.	PAVING	Au Bui -	Aug 12 2013-Mar 28 2014
	FRANKLIN ST	Intersection	Proposed Excavation.	SF DPW IDC - Streets & Highways	Au Bui -	Aug 12 2013-Mar 28 2014
	FRANKLIN ST	Intersection	Proposed Excavation.	SF MTA SS - Transportatio n Engineering (Capital)	Cathal Hennessy -	Feb 1 2013-Dec 1 2013
STEVENSON ST						
	02ND ST	Intersection	Conflict with existing Street Use Permit.	12B-0115	Refer to Agent - Refer to Agent	Jan 23 2013-Jan 23 2014

Street Name	From St	To St	Message	Job	Contact	Dates
	02ND ST	Intersection	Blocks with Bicycle Route designations require special attention. For details see Section 10 of DPT's Blue Book and Section 6.3 of DPW's Order No. 171.442.	N/A		
	02ND ST	Intersection	No construction allowed in streets on game days at PacBell Park 2 hours before and until 2 hours after events. Day event hours:10am-6pm. Night event hours: 4pm-Midnight. Call 415-972-2000ext0 for more information.	N/A		
	02ND ST	Intersection	Please refer to Figure 12 of Section 9.4(A) of the DPW Order No. 171,442 for special conditions for excavation in the vicinity of AWSS.	N/A		
	02ND ST	Intersection	Downtown Streetscape Zone. Please See Attachment.	N/A	John Kwong or Nick Elsner - (415) 554-5810	
	02ND ST	Intersection	Proposed Excavation.	SF MTA Capital Programs and Costruction	Darton Ito -	Jan 1 2020-Dec 31 2020
	02ND ST	Intersection	Proposed Excavation.	SF MTA SS - Transportatio n Engineering (Capital)	Cathal Hennessy -	Feb 1 2013-Dec 1 2013
	02ND ST	Intersection	Proposed Excavation.	SF Planning	Adam Varat -	Jan 1 2020-Dec 31 2020
STILLMAN ST						
	02ND ST	Intersection	Conflict with existing Street Use Permit.	12B-0115	Refer to Agent - Refer to Agent	Jan 23 2013-Jan 23 2014
	02ND ST	Intersection	Conflict with existing Street Use Permit.	13B-0020	Refer to Agent - Refer to Agent	Mar 5 2013-Mar 5 2014
	02ND ST	Intersection	Conflict with existing Street Use Permit.	13B-0032	Refer to Agent - Refer to Agent	Apr 2 2013-Apr 1 2014
	02ND ST	Intersection	Blocks with Bicycle Route designations require special attention. For details see Section 10 of DPT's Blue Book and Section 6.3 of DPW's Order No. 171.442.	N/A		
	02ND ST	Intersection	Caltrans Jurisdiction call (510) 286-4424.	N/A		
	02ND ST	Intersection	No construction allowed in streets on game days at PacBell Park 2 hours before and until 2 hours after events. Day event hours:10am-6pm. Night event hours: 4pm-Midnight. Call 415-972-2000ext0 for more information.	N/A		
	02ND ST	Intersection	Please refer to Figure 12 of Section 9.4(A) of the DPW Order No. 171,442 for special conditions for excavation in the vicinity of AWSS.	N/A		
	02ND ST	Intersection	Truck Route: Call Cindy Shamban of DPT at 554-2341 for Restriction Information.	N/A		

Street Name	From St	To St	Message	Job	Contact	Dates
	02ND ST	Intersection	Under G095 requirement, Contractor shall contact Muni Overhead Line Division of any work 10 feet in horizontal or vertical direction of overhead lines. Contact: Tim Lipps @ (415) 554-9227	N/A		
	02ND ST	Intersection	Proposed Excavation.	SF MTA Capital Programs and Costruction	Darton Ito -	Jan 1 2020-Dec 31 2020
	02ND ST	Intersection	Proposed Excavation.	SF MTA SS - Transportatio n Engineering (Capital)	Cathal Hennessy -	Feb 1 2013-Dec 1 2013
	02ND ST	Intersection	Proposed Excavation.	SF Planning	Adam Varat -	Jan 1 2020-Dec 31 2020
	02ND ST	Intersection	Proposed Excavation.	SF Planning	Adam Varat -	Jan 1 2020-Dec 31 2020
	02ND ST	Intersection	Proposed Excavation.	Transbay	Cory Traylor -	Apr 15 2013-Jul 4 2014
TEHAMA ST						
	02ND ST	Intersection	Conflict with existing Street Use Permit.	12B-0115	Refer to Agent - Refer to Agent	Jan 23 2013-Jan 23 2014
	02ND ST	Intersection	Conflict with existing Street Use Permit.	13B-0032	Refer to Agent - Refer to Agent	Apr 2 2013-Apr 1 2014
	02ND ST	Intersection	Blocks with Bicycle Route designations require special attention. For details see Section 10 of DPT's Blue Book and Section 6.3 of DPW's Order No. 171.442.	N/A		
	02ND ST	Intersection	No construction allowed in streets on game days at PacBell Park 2 hours before and until 2 hours after events. Day event hours:10am-6pm. Night event hours: 4pm-Midnight. Call 415-972-2000ext0 for more information.	N/A		
	02ND ST	Intersection	Please refer to Figure 12 of Section 9.4(A) of the DPW Order No. 171,442 for special conditions for excavation in the vicinity of AWSS.	N/A		
	02ND ST	Intersection	Truck Route: Call Cindy Shamban of DPT at 554-2341 for Restriction Information.	N/A		
	02ND ST	Intersection	Downtown Streetscape Zone. Please See Attachment.	N/A	John Kwong or Nick Elsner - (415) 554-5810	
	02ND ST	Intersection	Proposed Excavation.	SF MTA Capital Programs and Costruction	Darton Ito -	Jan 1 2020-Dec 31 2020
	02ND ST	Intersection	Proposed Excavation.	SF MTA SS - Transportatio n Engineering (Capital)	Cathal Hennessy -	Feb 1 2013-Dec 1 2013
	02ND ST	Intersection	Proposed Excavation.	SF Planning	Adam Varat -	Jan 1 2020-Dec 31 2020
	02ND ST	Intersection	Proposed Excavation.	SF Planning	Adam Varat -	Jan 1 2020-Dec 31 2020
UNION ST						
	FRANKLIN ST	GOUGH ST -	Conflict with existing Street Use Permit.	12B-0117	Refer to Agent - Refer to Agent	Jan 3 2013-Jan 3 2014

Street Name	From St	To St	Message	Job	Contact	Dates
	VAN NESS AVE	FRANKLIN ST -	Conflict with existing Street Use Permit.	12B-0117	Refer to Agent - Refer to Agent	Jan 3 2013-Jan 3 2014
	VAN NESS AVE	FRANKLIN ST -	Conflict with existing Street Use Permit.	12TS-0042	Jana Lord 510-446-7234 - Jana Lord 510-446-7234	
	FRANKLIN ST	GOUGH ST -	Conflict with existing Street Use Permit.	13B-0020	Refer to Agent - Refer to Agent	Mar 5 2013-Mar 5 2014
	FRANKLIN ST	Intersection	Conflict with existing Street Use Permit.	13B-0020	Refer to Agent - Refer to Agent	Mar 5 2013-Mar 5 2014
	FRANKLIN ST	GOUGH ST -	Conflict with existing Street Use Permit.	13B-0025	Refer to Agent - Refer to Agent	Apr 1 2013-Apr 1 2014
	VAN NESS AVE	FRANKLIN ST -	Conflict with existing Street Use Permit.	13B-0025	Refer to Agent - Refer to Agent	Apr 1 2013-Apr 1 2014
	FRANKLIN ST	GOUGH ST -	Conflict with existing Street Use Permit.	13B-0037	Refer to Agent - Refer to Agent	Apr 15 2013-Oct 7 2013
	FRANKLIN ST	Intersection	Conflict with existing Street Use Permit.	13B-0037	Refer to Agent - Refer to Agent	Apr 15 2013-Oct 7 2013
	VAN NESS AVE	FRANKLIN ST -	Conflict with existing Street Use Permit.	13B-0037	Refer to Agent - Refer to Agent	Apr 15 2013-Oct 7 2013
	FRANKLIN ST	GOUGH ST -	Conflict with existing Street Use Permit.	13B-0052	Refer to Agent - Refer to Agent	Jun 10 2013-Sep 30 2013
	VAN NESS AVE	FRANKLIN ST -	Conflict with existing Street Use Permit.	13B-0052	Refer to Agent - Refer to Agent	Jun 10 2013-Sep 30 2013
	FRANKLIN ST	GOUGH ST -	Conflict with existing Street Use Permit.	13B-0075	Refer to Agent - Refer to Agent	Jul 31 2013-Jun 17 2014
	FRANKLIN ST	Intersection	Conflict with existing Street Use Permit.	13B-0075	Refer to Agent - Refer to Agent	Jul 31 2013-Jun 17 2014
	VAN NESS AVE	FRANKLIN ST -	Conflict with existing Street Use Permit.	13B-0075	Refer to Agent - Refer to Agent	Jul 31 2013-Jun 17 2014
	FRANKLIN ST	GOUGH ST -	Banners are allowed on this street	N/A		
	FRANKLIN ST	GOUGH ST -	DPT Blue Book Traffic Restriction. Time of day during which lanes must be kept clear: NORTH 4PM - 6PM MONDAY THROUGH FRIDAY // SOUTH 7AM - 9AM MONDAY THROUGH FRIDAY	N/A		
	FRANKLIN ST	GOUGH ST -	Under G095 requirement, Contractor shall contact Muni Overhead Line Division of any work 10 feet in horizontal or vertical direction of overhead lines. Contact: Tim Lipps @ (415) 554-9227	N/A		
	FRANKLIN ST	Intersection	Under G095 requirement, Contractor shall contact Muni Overhead Line Division of any work 10 feet in horizontal or vertical direction of overhead lines. Contact: Tim Lipps @ (415) 554-9227	N/A		
	VAN NESS AVE	FRANKLIN ST -	Banners are allowed on this street	N/A		
	VAN NESS AVE	FRANKLIN ST -	DPT Blue Book Traffic Restriction. Time of day during which lanes must be kept clear: NORTH 4PM - 6PM MONDAY THROUGH FRIDAY // SOUTH 7AM - 9AM MONDAY THROUGH FRIDAY	N/A		

Street Name	From St	To St	Message	Job	Contact	Dates
	VAN NESS AVE	FRANKLIN ST -	Under G095 requirement, Contractor shall contact Muni Overhead Line Division of any work 10 feet in horizontal or vertical direction of overhead lines. Contact: Tim Lipps @ (415) 554-9227	N/A		
	FRANKLIN ST	Intersection	Proposed Paving.	PAVING	Au Bui -	Aug 12 2013-Mar 28 2014
	FRANKLIN ST	GOUGH ST -	Proposed Excavation.	PG&E	PGE PM -	Jan 1 2020-Dec 31 2020
	FRANKLIN ST	Intersection	Proposed Excavation.	SF MTA SS - Transportation Engineering (Capital)	Cathal Hennessy -	Feb 1 2013-Dec 1 2013
	FRANKLIN ST	GOUGH ST -	Sidewalk Paving to be done by SIRP Process	SIRP Work Order	LC General -	
	VAN NESS AVE	FRANKLIN ST -	Sidewalk Paving to be done by SIRP Process	SIRP Work Order	LC General -	
VALLEJO ST						
	FRANKLIN ST	Intersection	Conflict with existing excavation permit. It is mandatory that you coordinate all work for joint paving.	13EXC-4059	800-743-5000 - 800-743-5000	Aug 5 2013-Sep 18 2013
	FRANKLIN ST	Intersection	Proposed Paving.	PAVING	Au Bui -	Aug 12 2013-Mar 28 2014
	FRANKLIN ST	Intersection	Proposed Excavation.	SF DPW IDC - Streets & Highways	Au Bui -	Aug 12 2013-Mar 28 2014
	FRANKLIN ST	Intersection	Proposed Excavation.	SF MTA SS - Transportation Engineering (Capital)	Cathal Hennessy -	Feb 1 2013-Dec 1 2013
WASHINGTON ST						
	FRANKLIN ST	Intersection	Conflict with existing Street Use Permit.	12B-0071	Refer to Agent - Refer to Agent	Aug 12 2012-Aug 12 2013
	VAN NESS AVE	FRANKLIN ST -	Conflict with existing Street Use Permit.	12B-0071	Refer to Agent - Refer to Agent	Aug 12 2012-Aug 12 2013
	FRANKLIN ST	Intersection	Conflict with existing Street Use Permit.	12TS-0189	Jana Lord 510-446-7234 - Jana Lord 510-446-7234	
	VAN NESS AVE	FRANKLIN ST -	Please see special paving requirements for Moratorium Streets.	BSSR		Apr 30 2012-Apr 30 2017
	FRANKLIN ST	Intersection	Proposed Paving.	PAVING	Au Bui -	Aug 12 2013-Mar 28 2014
	VAN NESS AVE	FRANKLIN ST -	Proposed Excavation.	PG&E	PGE PM -	Jan 1 2020-Dec 31 2020
	FRANKLIN ST	Intersection	Proposed Excavation.	SF DPW IDC - Streets & Highways	Au Bui -	Aug 12 2013-Mar 28 2014
	FRANKLIN ST	Intersection	Proposed Excavation.	SF MTA SS - Transportation Engineering (Capital)	Cathal Hennessy -	Feb 1 2013-Dec 1 2013

Curb Ramps

Street	Specification	Direction
02ND ST : FOLSOM ST - Intersection	Required - R - Standard	NorthEast
02ND ST : FOLSOM ST - Intersection	Required - L - Standard	NorthEast
02ND ST : FOLSOM ST - Intersection	Required - L - Standard	NorthWest

"IMPROVING THE QUALITY OF LIFE IN SAN FRANCISCO" We are dedicated individuals committed to teamwork, customer service and continuous improvement in partnership with the community.

Customer Service

Teamwork

Continuous Improvement

Street	Specification	Direction
02ND ST : FOLSOM ST - Intersection	Required - R - Standard	SouthEast
02ND ST : HARRISON ST - Intersection	Required - R - Standard	NorthEast
02ND ST : HARRISON ST - Intersection	Required - L - Standard	NorthEast
02ND ST : HARRISON ST - Intersection	Required - L - Standard	NorthWest
02ND ST : HOWARD ST - Intersection	Required - R - Standard	NorthEast
02ND ST : HOWARD ST - Intersection	Required - L - Standard	NorthEast
02ND ST : HOWARD ST - Intersection	Required - L - Standard	NorthWest
02ND ST : HOWARD ST - Intersection	Required - R - Standard	SouthEast
02ND ST : HOWARD ST - Intersection	Required - L - Standard	SouthEast
02ND ST : HOWARD ST - Intersection	Required - R - Standard	SouthWest
02ND ST : MISSION ST - Intersection	Required - L - Standard	NorthEast
02ND ST : MISSION ST - Intersection	Required - R - Standard	SouthWest
FILBERT ST : FRANKLIN ST - Intersection	Required - L - Standard	NorthEast
FILBERT ST : FRANKLIN ST - Intersection	Required - R - Standard	SouthEast
FILBERT ST : FRANKLIN ST - Intersection	Required - L - Standard	SouthEast
FILBERT ST : FRANKLIN ST - Intersection	Required - R - Standard	SouthWest
FRANKLIN ST : GREEN ST - Intersection	Required - L - Standard	NorthEast
FRANKLIN ST : GREEN ST - Intersection	Required - R - Standard	SouthEast
FRANKLIN ST : GREEN ST - Intersection	Required - L - Standard	SouthEast
FRANKLIN ST : GREEN ST - Intersection	Required - R - Standard	SouthWest
FRANKLIN ST : PACIFIC AVE - Intersection	Required - R - Standard	NorthEast
FRANKLIN ST : PACIFIC AVE - Intersection	Required - L - Standard	NorthEast
FRANKLIN ST : PACIFIC AVE - Intersection	Required - L - Standard	NorthWest
FRANKLIN ST : PACIFIC AVE - Intersection	Required - R - Standard	SouthEast
FRANKLIN ST : UNION ST - Intersection	Required - L - Standard	NorthEast
FRANKLIN ST : UNION ST - Intersection	Required - R - Standard	SouthEast
FRANKLIN ST : UNION ST - Intersection	Required - L - Standard	SouthEast
FRANKLIN ST : UNION ST - Intersection	Required - R - Standard	SouthWest
FRANKLIN ST : WASHINGTON ST - Intersection	Required - R - Standard	SouthWest



Department of Public Works
Bureau of Street-Use and Mapping
1155 Market St, 3rd floor
San Francisco, CA 94103

13EXC-3421

Request to Excavate a Moratorium Street

For more information about this permit, please call Bureau of Street-Use & Mapping @ 415 554 5810.

Applicant: Bay Area Lightworks **Received Date:** Jun 28 2013 10:26AM
Contact Person: Bay Area Lightworks
Contact Phone:(415) 725-8838 **Contact Email:**hlee@bayarealightworks.com
Method: Open Cut: Sawcut

Purpose:

Reason: Place Conduit

Description: VAN NESS CORRIDORS - FRANKLIN ST. PROJECT (Part 2) (Contract No. 1900J) (Work locations: Franklin St. between Clay St. to Lombard St. and 02nd St. between Market St. to Bryant St.)

Approved

Denied

WASHINGTON ST: VAN NESS AVE FRANKLIN ST (13433000)

Asphalt Square Footage: 0

Concrete Square Footage: 30

Moratorium Start Date: 4/30/2012

Moratorium End Date: 4/30/2017

Date Service Requested: 8/5/2013

Property Owner Name:

Property Owner Phone:

Recommended By:

Recommended By:

Approved By:

Permit Coordinator

Division Manager
(or designee)

Bureau Manager
(or designee)

No Diagram submitted



MEMORANDUM

RECEIVED
BUREAU OF STREET USE & MAPPING

DEC 21 2012

DEPT OF PUBLIC WORKS

*OK
PML 1/2/13*

TO: Rene Lopez
Bureau of Street Use and Mapping
875 Stevenson Street, Room 460

FROM: Celine X. Leung *Arthur Johnson*
Assistant Engineer *for*

DATE: 12/18/2012

SUBJECT: Surface-Mounted Facility Submittal Package for Signal Controller Cabinet Installation at **Franklin Street** between **Union Street** and **Filbert Street** (near the intersection of Franklin Street and Filbert Street)
(DPW Contract No. 1900J – Van Ness Corridors Project - Franklin Street)

Please find enclosed our submittal package for the proposed installation of a surface-mounted facility (signal controller cabinet) at **Franklin Street** between **Union Street** and **Filbert Street** (near the intersection of Franklin Street and Filbert Street). This intersection is included as part of Van Ness Corridors Project - Franklin Street and the construction is proposed to begin around March 2013.

The required public notices will be posted after we receive your written approval regarding the proposed SMF location.

If you have any questions, I can be reached at 701-4558.

Attachments:

- Pre-Site Visit Checklist (Exhibit A of DPW Order No. 175,566)
- Copy of SFMTA's Five Year Plan
- Cabinet and Foundation Specifications
- Detailed Drawing of Proposed Controller Location
- Photographs of Proposed Controller Location
- Copy of Proposed Public Notice




EXHIBIT A
PRE-SITE VISIT CHECKLIST

City and County of San Francisco

Department of Public Works

Bureau of Street-use and Mapping



Surface-Mounted Facility
Pre-Site visit Checklist

Applicant Name: SFMTA Transportation Engineering ADDRESS: 1 South Van Ness Ave., 7th Floor, SF, CA 94102-5417

Contact Name: Celine X. Leung TEL. NO.: (415) 701 - 4558 FAX: (415) 701-4737

Date: 12/18/2012 Proposed Location: Franklin Street between Union Street and Filbert Street

- 1. Five-year plan or letter indicating no additional work is planned for the next five years is on file.
- 2. Verification that cabinet size is consistent with the plans on file.
- 3. Verification of attempts to place Surface-Mounted Facility on private property (at least 3 locations).
Please attach the following:
 - a. Copy of letter mailed to property owners
 - b. Copy of mailing list
 - c. Statement verifying date of mailing
 - d. Copy of responses from property owners
 - e. Verification of attempt to enter into an agreement with any interested property owners
- 4. Verification of attempts to place Surface-Mounted Facility underground.
- 5. Verification of attempts to collocate the Surface-Mounted Facility.
- 6. Verification of special requirements that limit the possible locations for the Surface-Mounted Facility.
- 7. Verification that proposed locations conforms to the placement guidelines.
- 8. Verification that an existing Surface-Mounted Facility could/could not be removed.

ITEM NOS. _____ not required.

Request for site visit is accepted AND Site visit is scheduled

for: _____, 2013 with: Celine X. Leung Tel. No.: (415) 701-4558

- Request for site visit is denied
- Site visit not required because:

Proposed location for the new traffic signal controller cabinet is o.k.

Reviewed By Rene Lopez Tel. No.: (415) 554-6201

VERIFICATION STATEMENTS OF PRE-SITE VISIT CHECKLIST (EXHIBIT A)

1. STATEMENT REGARDING 5-YEAR PLAN

See attached copy of SFMTA's Five Year Plan.

2. STATEMENT REGARDING CABINET SIZE

Attached are the specifications for the traffic signal controller cabinet and foundation.

3. STATEMENT REGARDING ATTEMPTS TO PLACE SURFACE-MOUNTED FACILITY ON PRIVATE PROPERTY

Because of the purpose, function and special requirements of signal controllers, their placement is critical to public safety and is limited to the portion of sidewalk as close to the intersection as practical, such that the controller is curbside with a direct line of sight to as much of the intersection, signal indications and vehicle and pedestrian traffic as possible. For such reasons, signal controller cabinets cannot be placed on private property away from the roadway and they must be fully accessible at all times.

4. STATEMENT REGARDING ATTEMPTS TO PLACE SURFACE-MOUNTED FACILITY UNDERGROUND

Because of the purpose, function and special requirements of signal controllers, their placement is critical to public safety and is limited to the portion of sidewalk as close to the intersection as practical, such that the controller is curbside with a direct line of sight to as much of the intersection, signal indications and vehicle and pedestrian traffic as possible. For such reasons, signal controller cabinets cannot be placed underground where a direct line of sight is not available.

5. STATEMENT REGARDING ATTEMPTS TO COLLOCATE THE SURFACE-MOUNTED FACILITY

There are no other surface-mounted facilities at this intersection that the controller can be collocated with.

6. STATEMENT REGARDING SPECIAL REQUIREMENTS THAT LIMIT THE POSSIBLE LOCATIONS FOR THE SURFACE-MOUNTED FACILITY

Because of the purpose, function and special requirements of signal controllers, their placement is critical to public safety and is limited to the portion of sidewalk as close to the intersection as practical, such that the controller is curbside with a direct line of sight to as much of the intersection, signal indications and vehicle and pedestrian traffic as possible. For such reasons, signal controller cabinets cannot be placed underground or on private property away from the roadway.

7. STATEMENT REGARDING CONFORMANCE TO PLACEMENT
GUIDELINES

The suggested location for the proposed facility is in accordance with DPW's surface-mounted facility placement guidelines, Exhibit B of DPW Order No. 175,566.

8. STATEMENT REGARDING REMOVAL OF EXISTING SURFACE-MOUNTED
FACILITY

This is a signalized intersection where the old existing controller cabinet is being replaced with a new controller cabinet.

STREETNAME	FROM	UTILITY	START DATE	PROJECT NAME	DAYS
FRANKLIN ST	BROADWAY to VALLEJO ST (2300 - 2399)				
FRANKLIN ST	VALLEJO ST intersection	SFWD	8/1/2013	WD-2689	304
FRANKLIN ST	VALLEJO ST to GREEN ST (2400 - 2499)	DPT SFWD	2/1/2013 8/1/2013	SFGO Franklin and 2nd st Fiber WD-2689	303 304
FRANKLIN ST	GREEN ST intersection	DPT SFWD	2/1/2013 8/1/2013	SFGO Franklin and 2nd st Fiber WD-2689	303 304
FRANKLIN ST	GREEN ST to UNION ST (2500 - 2599)	DPT SFWD	2/1/2013 8/1/2013	SFGO Franklin and 2nd st Fiber WD-2689	303 304
FRANKLIN ST	UNION ST intersection	DPT SFWD	2/1/2013 8/1/2013	SFGO Franklin and 2nd st Fiber WD-2689	303 304
FRANKLIN ST	UNION ST to FILBERT ST (2600 - 2699)	DPT DPT SFWD SFWD	2/1/2013 4/1/2013 8/1/2013 5/1/2017	SFGO Franklin and 2nd st Fiber Pedestrian Countdown Signal Project #1 WD-2689 WD-2628	303 364 304 304
FRANKLIN ST	FILBERT ST intersection	DPT SFWD	2/1/2013 8/1/2013	SFGO Franklin and 2nd st Fiber WD-2689	303 304
FRANKLIN ST	FILBERT ST to GREENWICH ST (2700 - 2799)	DPT SFWD	2/1/2013 8/1/2013	SFGO Franklin and 2nd st Fiber WD-2689	303 304
FRANKLIN ST	GREENWICH ST intersection	DPT SFWD	2/1/2013 8/1/2013	SFGO Franklin and 2nd st Fiber WD-2689	303 304
FRANKLIN ST	GREENWICH ST to BLACKSTONE CT (2800 - 2861)	DPT SFWD SEWER	2/1/2013 8/1/2013 7/1/2018	SFGO Franklin and 2nd st Fiber WD-2689 N/A	303 304 20
FRANKLIN ST	BLACKSTONE CT intersection	DPT SFWD	2/1/2013 8/1/2013	SFGO Franklin and 2nd st Fiber WD-2689	303 304
FRANKLIN ST	BLACKSTONE CT to LOMBARD ST (2842 - 2899)	DPT SFWD	2/1/2013 8/1/2013	SFGO Franklin and 2nd st Fiber WD-2689	303 304
FRANKLIN ST	LOMBARD ST intersection	DPT SFWD	2/1/2013 8/1/2013	SFGO Franklin and 2nd st Fiber WD-2689	303 304
FRANKLIN ST	BAY ST intersection	SEWER DPT DPT SFWD	5/31/2012 1/1/2013 2/1/2013 8/1/2013	1265J Reopening Closed Crosswalks SFGO Franklin and 2nd st Fiber WD-2689	186 699 303 304
FREDERICK ST	BUENA VISTA AVE intersection	RAMPS	11/1/2012	1916J Proposition K Curb Rampf FY 11-12	92
FREDERICK ST	BUENA VISTA AVE to MASONIC AVE (1 - 99)	DPT SFWD	1/1/2013 10/15/2015	Traffic Calming - Arterials 15-006	180 305
FREDERICK ST	MASONIC AVE intersection	SFWD	10/15/2015	15-006	305
FREDERICK ST	MASONIC AVE to DELMAR ST (100 - 122)	SFWD	10/15/2015	15-006	305
FREDERICK ST	DELMAR ST intersection	SFWD	10/15/2015	15-006	305
FREDERICK ST	DELMAR ST to ASHBURY ST (117 - 199)	SFWD	10/15/2015	15-006	305
FREDERICK ST	ASHBURY ST intersection	SFWD	10/15/2015	15-006	305
FREDERICK ST	ASHBURY ST to DOWNEY ST (200 - 245)	SFWD	10/15/2015	15-006	305
FREDERICK ST	DOWNEY ST intersection	SFWD	10/15/2015	15-006	305
FREDERICK ST	DOWNEY ST to CLAYTON ST (226 - 299)	SFWD SEWER	10/15/2015 7/1/2016	15-006 N/A	305 20
FREDERICK ST	CLAYTON ST intersection	SFWD SEWER	10/15/2015 7/1/2018	15-006 N/A	305 20
FREDERICK ST	CLAYTON ST to BELVEDERE ST (300 - 350)	SFWD	10/15/2015	15-006	305
		SFWD	10/15/2015	15-006	305

DIMENSIONS FOR M-SF CONTROLLER CABINET AND FOUNDATION



M-SF CONTROLLER CABINET: 36" W x 17" D x 60" H
CONCRETE FOUNDATION: 38" W x 19" D x 2" H (portion above ground)

TOTAL HEIGHT (including cabinet and concrete foundation): 62" H

NO.	DATE	DESCRIPTION	BY	CHK.

REFERENCE INFORMATION
 AS FILED IN RECORDS
 OF THE CITY AND COUNTY OF SAN FRANCISCO



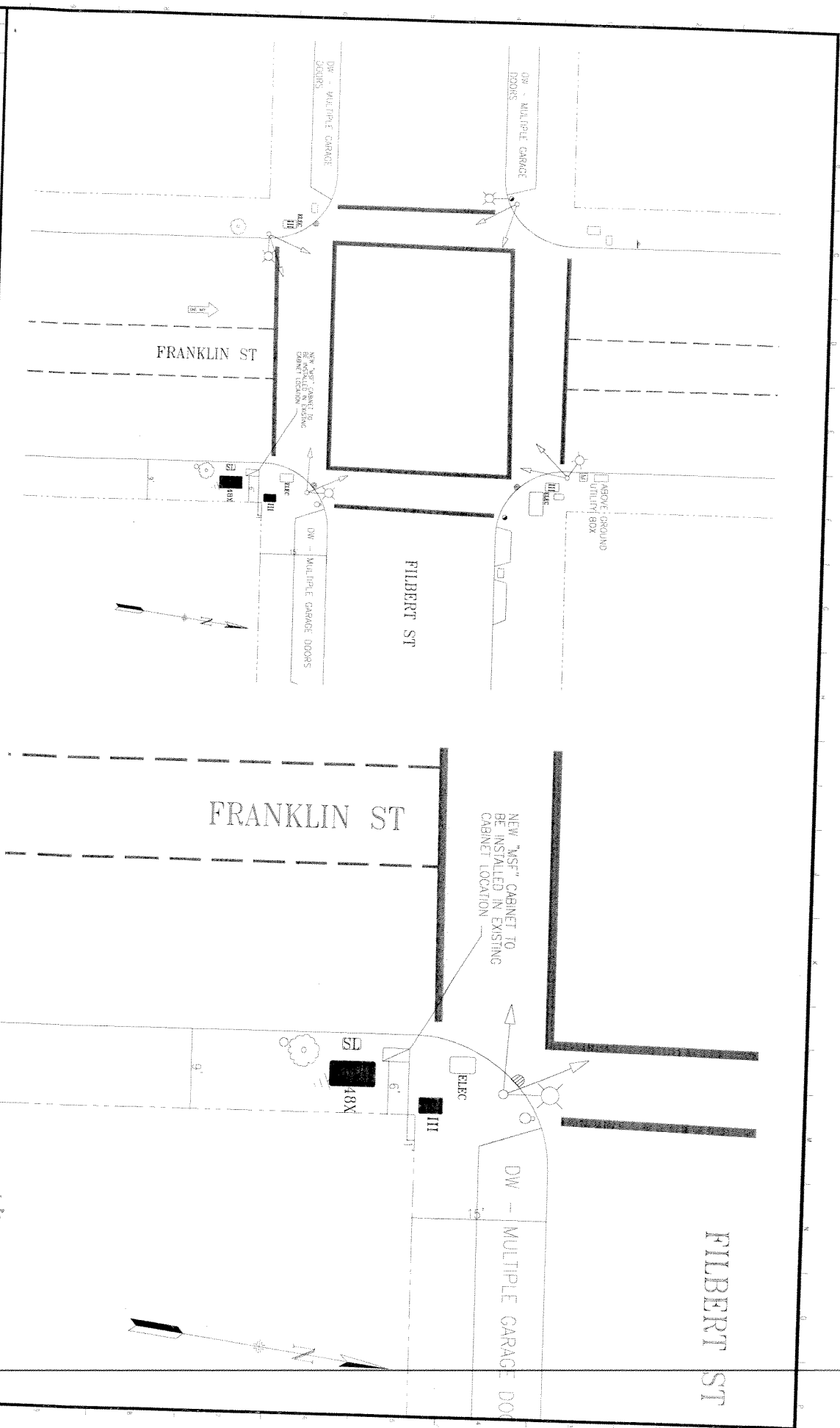
INFRASTRUCTURE DIVISION
 DEPARTMENT OF PUBLIC WORKS
 CITY AND COUNTY OF SAN FRANCISCO





DESIGNED	DATE	APPROVED	DATE
CHECKED	DATE	DESIGN MANAGER	DATE

SCALE
 SHEET OF SHEETS
VAN NESS CORRIDORS PROJECT
FRANKLIN STREET

PROJECT NO.	
LEAD	
DATE	
REV. NO.	



PICTURES OF PROPOSED SMF INSTALLATION NEAR THE INTERSECTION OF FRANKLIN STREET AND FILBERT STREET



San Francisco Municipal Transportation Agency
One South Van Ness Avenue, 7th Floor
San Francisco, CA 94103-5417

IMPORTANT NOTICE CONCERNING YOUR RIGHTS

TBD

Dear San Francisco Resident:

The San Francisco Municipal Transportation (SFMTA) Agency has filed an application with the San Francisco Department of Public Works (DPW) for a permit to remove an old traffic signal cabinet at **Franklin Street and Filbert Street**, and replace it with a new traffic signal cabinet on the southeast corner. A photograph of the Surface Mounted Facility (SMF) and the specifications for the SMF are shown below.

This replacement traffic signal cabinet is required to house the signal controller and other equipment essential to control and monitor the traffic signals. The proposed location is the optimal location as it provides a direct line of sight to the intersection, signal indications, vehicle and pedestrian traffic.

Objections to the installation of the SMF at any of the proposed locations must be submitted in writing via e-mail to smf@sfdpw.org, by mail to the **Department of Public Works, Bureau of Street Use and Mapping, 875 Stevenson Street, Room 460, San Francisco, CA 94103-0942**, or by fax to **(415) 554-6161**. You have 20 days from the date of this notice to send written notice of your objection to DPW. DPW will not consider any objection unless it is made within this 20-day period.

If you submit an objection, DPW may convene a hearing to determine whether the permit for placement of the SMF should be issued. DPW will commence any such hearing within 40 days after the receipt of any objections. You will have the opportunity to express your concerns about the SMF at the hearing should you choose to attend.


Thank you,

Celine X. Leung
San Francisco Municipal Transportation Agency
One South Van Ness Avenue, 7th Floor
San Francisco, CA 94103-5417
(415) 701-4558

Controller cabinet: 36" W x 60" H x 17" D
Concrete foundation: 38" W x 2" H x 19" D
Total Height (cabinet & foundation): 62"



MSF Cabinet



San Francisco Municipal Transportation Agency
One South Van Ness Avenue, 7th Floor
San Francisco, CA 94103-5417

IMPORTANT NOTICE CONCERNING YOUR RIGHTS

February 5, 2013

Dear San Francisco Resident:

The San Francisco Municipal Transportation (SFMTA) Agency has filed an application with the San Francisco Department of Public Works (DPW) for a permit to remove an old traffic signal cabinet at **Franklin Street and Filbert Street**, and replace it with a new traffic signal cabinet on the southeast corner. A photograph of the Surface Mounted Facility (SMF) and the specifications for the SMF are shown below.

This replacement traffic signal cabinet is required to house the signal controller and other equipment essential to control and monitor the traffic signals. The proposed location is the optimal location as it provides a direct line of sight to the intersection, signal indications, vehicle and pedestrian traffic.


Objections to the installation of the SMF at any of the proposed locations must be submitted in writing via e-mail to smf@sfdpw.org, by mail to the **Department of Public Works, Bureau of Street Use and Mapping, 1155 Market Street, 3rd Floor, San Francisco, CA 94103**, or by fax to **(415) 554-6161**. You have 20 calendar days from the date of this notice to send written notice of your objection to DPW. DPW will not consider any objection unless it is made within this 20-day period.

If you submit an objection, DPW may convene a hearing to determine whether the permit for placement of the SMF should be issued. DPW will commence any such hearing within 40 days after the receipt of any objections. You will have the opportunity to express your concerns about the SMF at the hearing should you choose to attend.

Thank you,

Celine X. Leung
San Francisco Municipal Transportation Agency
One South Van Ness Avenue, 7th Floor
San Francisco, CA 94103-5417
(415) 701-4558

Controller cabinet: 36"W x 60"H x 17"D
Concrete foundation: 38" W x 2" H x 19"D
Total Height (cabinet & foundation): 62"





(415) 554-5810
FAX (415) 554-6161
<http://www.sfdpw.org>

Department of Public Works
Bureau of Street-Use and Mapping
1155 Market St, 3rd Floor
San Francisco, CA 94103

13SMF-0223

Surface Mounted Facility Permit

Address : FRANKLIN ST: UNION
ST to FILBERT ST (2600 - 2699)

Cost: \$150.00

Block: Lot: Zip:

Permittee

Name: San Francisco Municipal Transportation Agency
Address: One South Van Ness Avenue, 07th Floor San Francisco, CA 94103
Contact: Celine Leung **Phone:** (415) 701-4558

Permit FrontPage Conditions	Note: Your application is approved, as submitted, with no additional requirements. You may apply for an excavation permit. (Location: Franklin St./ Filbert St.)
------------------------------------	--

The undersigned Permittee hereby agrees to comply with all requirements and conditions noted on this permit

Approved Date : 07/02/2013

Applicant/Permittee

Date

Printed : 7/9/2014 10:25:05 AM Plan Checker Rene Lopez

"IMPROVING THE QUALITY OF LIFE IN SAN FRANCISCO" We are dedicated individuals committed to teamwork, customer service and continuous improvement in partnership with the community.

Customer Service

Teamwork

Continuous Improvement

Permit Addresses

13SMF-0223

*RW = RockWheel, SMC = Surface Mounted Cabinets, S/W = Sidewalk Work, DB = Directional Boring,
BP= Reinforced Concrete Bus Pad, UB = Reinforced Concrete for Utility Pull Boxes and Curb Ramps

Number of blocks: 1 Total repair size:0 sqft Total Streetspace: Total Sidewalk: sqft

ID	Street Name	From St	To St	Sides	*Other	Asphalt	Concrete	Street Space Feet	Sidewalk Feet
1	FRANKLIN ST	UNION ST	FILBERT ST	East	RW : False SMC : False S/W Only : False DB: False BP: False UB: False	0	0		
Total						0	0		

Exceptions

13SMF-0223

Street Name	From St	To St	Message	Job	Contact	Dates
FRANKLIN ST						
	UNION ST	FILBERT ST -	Conflict with existing Street Use Permit.	12B-0117	Refer to Agent - Refer to Agent	
	UNION ST	FILBERT ST -	Banners are allowed on this street	N/A		
	UNION ST	FILBERT ST -	DPT Blue Book Traffic Restriction. Time of day during which lanes must be kept clear: EAST 7AM - 9AM 3PM - 7PM MONDAY THROUGH FRIDAY // WEST 7AM - 9AM 3PM - 7PM MONDAY THROUGH FRIDAY	N/A		
	UNION ST	FILBERT ST -	Proposed Paving.	PAVING	Au Bui -	Aug 12 2013-Mar 28 2014

No Diagram submitted



14EXC-3487

Utility Excavation Permit

Address : Multiple Locations

Cost: \$4,087.80

Block: Lot: Zip:

Pursuant to Article 2.4 of the Public Works Code in conjunction to DPW Order 178,940 permission, revocable at the will of the Director of Public Works, to excavate and restore the public right-of-way is granted to Permittee.

Bay Area Lightworks

Name: Bay Area Lightworks

Address: 1460 Yosemite Ave. San Francisco, CA 94124

Contact: Lindy Galimba

Phone: 415-822-2336

Conditions

====>Due to the coordinated planned paving schedule on Franklin St. from Clay St. to Lombard St., the full restoration requirements per the excavation code (full lane width restoration) will not be required. Bay Area Lightworks will be allowed to do the standard restoration (place concrete base and hot asphalt concrete flush to the wearing surface) for the size of the excavation (T-trench) only. In-lieu paving payment cost will not be required since this project was coordinated with the paving program.

====>In the review of the plans for excavation, the restoration requirements on 02nd St. from Market St. to Bryant St. shall be to mill and fill all affected lane(s) for the entire length of the blocks. The paving requirements (mill and fill) for all the street segments along 02nd St. from Market St. to Bryant St. will continue thru all the affected intersections maintaining the same width of the paving except for the intersection of 02nd St. and Howard St.. Also, the standard restoration (T-trench) requirement is applicable to all street segments if the trench width of the excavation is greater than 18 inches. (Note: When the excavation deviate from the approved plans, additional restoration requirements are necessary. BSM/DPW will re-evaluate the deviation from the plans and re-establish the restoration requirements.)
[Note: This permit must be coordinated with Permit No. 13EXC-1895 (Van Ness Corridors - Franklin Street Project (Part 1)).

This permit is an extension for Permit No. 13EXC-3421. (06/11/2014)

EmergencyConfirmationNumber

24 Hour / 7 Day Contact: JIM LAU #415-760-9243

Service Address/Project: VAN NESS CORRIDORS - FRANKLIN ST. PROJECT
(Part 2) (Contract No. 1900J) (Work locations: Franklin St. between Clay St. to Lombard St. and 02nd St. between Market St. to Bryant St.)

Start Date 6/20/2014

Permit expires on: 08/19/2014

Purpose Electric

Purpose Traffic Signal

Excavation Reason Place Conduit

Excavation Reason Description Place new electrical conduit and install new traffic signal controller cabinets on various locations for new traffic signal

Method: Open Cut: Sawcut

TrackingNumber1

TrackingNumber2

Project Size 9506

Inspection

The undersigned Permittee hereby agrees to comply with all requirements and conditions noted on this permit

Approved Date : 06/11/2014

When drilling/excavating in sidewalk area, entire flag(s) must be replaced.

Applicant/Permittee

Date

Distribution:
Inside BSM: Utility Inspection

Printed : 7/11/2014 11:39:33 AM Plan Checker

Rene Lopez

STREET EXCAVATION REQUIREMENTS:

1. The permittee shall call Underground Service Alert (U.S.A.), telephone number 1-800-227-2600, 48 hours prior to any excavation.
2. All work including sidewalk and pavement cutting and removal, lagging, excavation, backfill, and sidewalk and pavement restoration shall be done by a licensed paving contractor and in accordance with the requirements of the Standard Specifications of the Bureau of Engineering, Department of Public Works, July 1986 Edition and Department of Public Works Order Nos. 176,707, copy attached.
3.
 - a. DPW Order 181,305, dated 6/17/13, Reinforced Concrete Bus pads, shall be constructed in accordance with SFPDW Standard Plan, File No. 96,607 and SFPDW Standard Specification Section 210 except that the concrete bus pad shall have a minimum compressive strength of 5,000 psi. Concrete bus pads shall be constructed at a minimum thickness of 10 to 12 inches and shall be approximately 10-foot wide.
 - b. DPW Order 181,306 dated 9/26/13, Reinforced concrete sidewalk, shall be constructed in accordance with the SFPDW Standard Plan File No. 96,608 and SFPDW Standard Specification Section 204 with #3 steel reinforced bars at mid-depth of the concrete sidewalk slab.
4. Sidewalk and pavement restoration shall include the replacement of traffic lane and crosswalk striping, parking stall markings, and curb painting that might have been obliterated during street excavation. The permittee shall perform their work under on the following options:
 - a. Have the City forces do the striping and painting work at the permittee's expense. The permittee shall make a deposit with the Department of Parking & Traffic for this purpose in an amount estimated by the Municipal Transportation Agency (MTA) 7th Floor 1 South Van Ness Ave telephone 701-4500, and notify the MTA at least 48 hours in advance of the time the work is to be done.
 - b. Perform the work themselves following instructions available at the Department of Parking & Traffic.
5. The permittee shall submit a non-refundable fee to Bureau of Street-Use and Mapping to pay for City Inspection of the backfill and pavement restoration. At least 48 hours in advance, the permittee shall make arrangements with the Street Improvement Section Inspectors, 554-7149, for an inspection schedule.
6. The permittee shall file and maintain an excavation bond in the sum of \$25,000.00 with the Department of Public Works, to guarantee the maintenance of the pavement in the excavation area for a period of 3 years following the completion of the backfill and pavement restoration pursuant to Article 2.4.40 of the Public Works Code.
7. The permittee shall conduct construction operations in accordance with the requirements of Article 11 of the Traffic Code. The permittee shall contact the MTA 7th Floor 1 South Van Ness Ave telephone 701-4500, for specific restrictions before starting work.
8. The permittee shall obtain the required permits, if any, from regulating agencies of the State of California.
9. The permittee shall verify the locations of any City or public service utility company facilities that may be affected by the work authorized by this permit and shall assume all responsibility for any damage to such facilities. The permittee shall make satisfactory arrangements and payments for any necessary temporary relocation of City or public utility company facilities.
10. The permittee shall pay the required fee for sewer installation permit at the Plumbing Inspection Division, Department of Building Inspection, 1660 Mission Street and arrange for inspection of this work, telephone 558-6054.
11. Concrete form work, planting of trees and pouring of sidewalk and/or curb shall not be performed prior to obtaining a permit from Bureau of Urban Forestry (BUF), telephone: 554-6700.
12. Per DPW Order 178,806, the recycling of Cobble Stones and Granit Curb shall follow as:
 - a. Cobblestones shall be clean of dirt prior to transporting. Extreme care shall be taken during the transporting the cobblestones to minimize damage before delivery to City. The cobblestones shall be neatly and securely placed on pallets so they can be moved about safely after the delivery. The Minimum size of cobblestone shall be 4 inches square (16 square inches). The cobblestones shall be delivered, including off loading, to the lower lot at the Cesar Chavez Street Yard located at 2323 Cesar Chavez Street or at alternative location directed by the Department within the City of San Francisco. Contact the Department forty-eight hours (48 hours) prior to delivery. The Department can be reached at (415) 641-2627.
 - b. Granite Curb shall be neatly and securely placed on pallets so they can be moved about safely after delivery. The Contractor shall exercise care in transporting the granite curb to minimize damage. The length limit of recyclable granite curbs shall be no less than four feet. The granite curb shall be delivered, including off loading, to the back lot at the Griffith Pump Station located at 1105 Thomas Street or at an alternative location directed by the Department within the City of San Francisco. Contact Bureau of Street and Sewer Repair (BSSR) at least forty-eight hours (48 hours) prior to delivery. BSSR can be reached at (415) 695-2087.
13. In consideration of this Permit being issued for the work described in the application, Permittee on its behalf and that of any successor or assign, and on behalf of any lessee, promises and agrees to perform all the terms of this Permit and to comply with all applicable laws, ordinances and regulations.
14. Permittee agrees on its behalf and that of any successor or assign to hold harmless, defend, and indemnify the City and County of San Francisco, including, without limitation, each of its commissions, departments, officers, agents and employees (hereinafter collectively referred to as the "City") from and against any and all losses, liabilities, expenses, claims, demands, injuries, damages, fines, penalties, costs or judgments including, without limitation, attorneys' fees and costs (collectively, "claims") of any kind allegedly arising directly or indirectly from (i) any act by, omission by, or negligence of, Permittee or its subcontractors, or the officers, agents, or employees of either, while engaged in the performance of the work authorized by this Permit, or while in or about the property subject to this Permit for any reason connected in any way whatsoever with the performance of the work authorized by this Permit, or allegedly resulting directly or indirectly from the maintenance or installation of any equipment, facilities or structures authorized under this Permit, (ii) any accident or injury to any contractor or subcontractor, or any officer, agent, or employee of either of them, while engaged in the performance of the work authorized by this Permit, or while in or about the property, for any reason connected with the performance of the work authorized by this Permit, or arising from liens or claims for services rendered or labor or materials furnished in or for the performance of the work authorized by this Permit, (iii) injuries or damages to real or personal property, good will, and persons in, upon or in any way allegedly connected with the work authorized by this Permit from any cause or claims arising at any time, and (iv) any release or discharge, or threatened release or discharge, of any hazardous material caused or allowed by Permittee in, under, on or about the property subject to this Permit or into the environment. As used herein, "hazardous material" means any substance, waste or material which, because of its quantity, concentration of physical or chemical characteristics is deemed by any federal, state, or local governmental authority to pose a present or potential hazard to human health or safety or to the environment.
15. Permittee must hold harmless, indemnify and defend the City regardless of the alleged negligence of the City or any other party, except only for claims resulting directly from the sole negligence or willful misconduct of the City. Permittee specifically acknowledges and agrees that it has an immediate and independent obligation to defend the City from any claim which actually or potentially falls within this indemnity provision, even if the allegations are or may be groundless, false or fraudulent, which obligation arises at the time such claim is tendered to Permittee by the City and continues at all times thereafter. Permittee agrees that the indemnification obligations assumed under this Permit shall survive expiration of the Permit or completion of work.
16. Permittee shall obtain and maintain through the terms of this Permit general liability, automobile liability or workers' compensation insurance as the City deems necessary to protect the City against claims for damages for personal injury, accidental death and property damage allegedly arising from any work done under this Permit. Such insurance shall in no way limit Permittee's indemnity hereunder. Certificates of insurance, in form and with insurers satisfactory to the City, evidencing all coverages above shall be furnished to the City before commencing any operations under this Permit, with complete copies of policies furnished promptly upon City request.
17. The permittee and any permitted successor or assign recognize and understand that this permit may create a possessory interest.

Special Conditions

"IMPROVING THE QUALITY OF LIFE IN SAN FRANCISCO" We are dedicated individuals committed to teamwork, customer service and continuous improvement in partnership with the community.

Customer Service

Teamwork

Continuous Improvement

Conditions

===>NOTES: Per the Public Works Excavation Code:

- 1). ' T ' trench shall be the standard restoration practice for all trenches greater than 18 inches in width. The restoration of the concrete base and pavement will be equal to 1 ft. as measured from the edge of the trench;
- 2). the minimum pavement restoration requirements (mill and fill) for trenches exceeding 25% of the length of the block shall include the restoration of all affected lanes for the entire length of the block. For streets that are not delineated by painted lanes and the width of the excavation is less than thirteen (13) feet, the pavement restoration requirements (mill and fill) shall be for the entire length of the block thirteen (13) feet in width;
- 3). for excavation in the intersection, the restoration shall be to pave all affected quadrants either with the 13 foot rule for streets without delineated traffic lanes unless it is on a Muni route and for streets with multiple delineated traffic lanes in one direction, the restoration shall be limited to the affected lane(s).

===>Per DPW sign specifications, all projects impacting the length of one (1) block face or more will require the installation of a project information sign, for the duration of the project. The project information sign should be located at either end of the project facing oncoming vehicular traffic. For larger projects that exceed five (5) blocks, the project information sign should be placed at five (5) block intervals in both directions. The signage is intended to keep the public informed of the intent of the project, project schedule, contact information and allow for updates as needed.

===>In the event that the proposed excavation is within the crosswalk and falls on the conditions of the curb ramp regulations per DPW Order No. 179,254, an evaluation of the angular returns will be conducted at each end of the affected crosswalk to determine whether the affected curb ramps are built per the current City standards. All curb ramp installation shall comply with ADA requirements.

===>If concrete street, gutter or parking strip is excavated, Bay Area Lightworks shall remove and replace the entire concrete section from construction joint to construction joint. (No new construction joint will be allowed).

===>When drilling/excavating in the sidewalk area, entire sidewalk flag(s) must be replaced to adjacent score lines.

===>Placement or installation of any utility facilities within the curb return area is prohibited per DPW Order No. 175,387.

===>The Department of Public Works approves this permit pursuant to the following special conditions, which the Department of Public Works incorporates into the permit and makes a part thereof.

SPECIAL PERMIT CONDITIONS:

1. Bay Area Lightworks shall coordinate all work with any other construction projects and events known or unforeseen such as to minimize the impact of construction project on the general public and/or event(s).
 2. Bay Area Lightworks shall also comply with Code Section 2.4.50(b)(ii) and (b)(iii), post and maintain notice(s) at the site of the excavation and deliver a written notice to each dwelling unit on the block(s) affected by the excavation at least ten (10) days prior to start of construction.
 3. Bay Area Lightworks shall comply with Code Section 2.4.55(b)(i), such that each excavation will be backfilled and compacted within 120 hours from the time the construction related to the excavation is completed, and immediately place and maintain temporary pavement (cutback) over the excavation(s).
 4. Bay Area Lightworks's work shall be in accordance to all traffic regulations per S.F. Traffic Code (The Blue Book) or with any DPT approved traffic routing plan or DPT special traffic permit.
 5. Bay Area Lightworks shall provide safe access for all pedestrians at all times. Special attention must be paid to provide ingress and egress to businesses and driveways.
 6. Bay Area Lightworks shall coordinate all work with MUNI so as to avoid disruption to MUNI services. Please call Carlos Carrillo of Muni at #567-8745 to coordinate the schedule of work.
 7. Bay Area Lightworks shall coordinate with Muni with regards to relocating bus stops if necessary for pedestrian safety. Please call Carlos Carrillo of Muni at #567-8745 for coordination.
 8. Bay Area Lightworks shall hire SF police officers (when necessary) to control traffic so as to minimize the impact of the construction on the general public.
 9. Bay Area Lightworks shall cooperate and participate in all public outreach and information including community meetings.
 10. Bay Area Lightworks shall replace any existing traffic stripings and markings that are removed or damaged by the work activity with temporary stripings and markings after the restoration of the pavement as specified on the revised Section 6.2 'Pavement Markings' of DPT's 'Blue Book'. Also, Bay Area Lightworks shall pay to DPT the cost of replacing the permanent pavement markings. For any questions, please call Conrad Magat of DPT at (415) 701-4680.
 11. Bay Area Lightworks shall restore all trenches per the Excavation Code and shall be to the satisfaction of the assigned city inspector.
 12. Bay Area Lightworks shall remove all temporary pavement markings including USA marking on both the sidewalk and street at the conclusion of the excavation.
 13. Bay Area Lightworks shall submit compaction test results done by a certified material testing laboratory as required by the excavation code prior to pavement restoration. [NOTE: Per Article 2.4 of the Public Works Code, the required compaction test shall be one (1) set of three (3) compaction tests per one (1) regular city block, or as specified by the DPW assigned inspector. Copies of the compaction test results shall be provided to the assigned DPW inspector.]
- Failure to comply with the above requirements may render this permit void and may subject Bay Area Lightworks to a fine or citation.

===>This job was originally approved under Permit No. 13EXC-3421. All previous special conditions under Permit No. 13EXC-3421 are still valid and applicable to this permit (Permit No. 14EXC-3487). (06/11/2014)

Permit Addresses

14EXC-3487

*RW = RockWheel, SMC = Surface Mounted Cabinets, S/W = Sidewalk Work, DB = Directional Boring, BP= Reinforced Concrete Bus Pad, UB = Reinforced Concrete for Utility Pull Boxes and Curb Ramps

Number of blocks: 51 Total repair size:9506 sqft Total Streetspace:0 Total Sidewalk: sqft

ID	Street Name	From St	To St	Sides	*Other	Asphalt	Concrete	Street Space Feet	Sidewalk Feet
23	02ND ST	HARRISON ST	STILLMAN ST	East	RW : False SMC : False S/W Only : False DB: False BP: False UB: False	550	30	0	
25		DOW PL	HARRISON ST	East	RW : False SMC : False S/W Only : False DB: False BP: False UB: False	550	30	0	
26		FOLSOM ST	DOW PL	East	RW : False SMC : False S/W Only : False DB: False BP: False UB: False	550	30	0	
29		CLEMENTINA ST	FOLSOM ST	East	RW : False SMC : False S/W Only : False DB: False BP: False UB: False	150	0	0	
30		TEHAMA ST	CLEMENTINA ST	East	RW : False SMC : False S/W Only : False DB: False BP: False UB: False	150	0	0	
32		HOWARD ST	TEHAMA ST	East	RW : False SMC : False S/W Only : False DB: False BP: False UB: False	160	0	0	
34		NATOMA ST	HOWARD ST	East	RW : False SMC : False S/W Only : False DB: False BP: False UB: False	350	0	0	

ID	Street Name	From St	To St	Sides	*Other	Asphalt	Concrete	Street Space Feet	Sidewalk Feet
35	02ND ST	MINNA ST	NATOMA ST	East	RW : False SMC : False S/W Only : False DB: False BP: False UB: False	350	0	0	
37		MISSION ST	MINNA ST	East	RW : False SMC : False S/W Only : False DB: False BP: False UB: False	160	30	0	
39		JESSIE ST	MISSION ST	East	RW : False SMC : False S/W Only : False DB: False BP: False UB: False	350	30	0	
40		STEVENSON ST	JESSIE ST	East	RW : False SMC : False S/W Only : False DB: False BP: False UB: False	350	30	0	
42		MARKET ST	STEVENSON ST	East	RW : False SMC : False S/W Only : False DB: False BP: False UB: False	155	30	0	
43		STILLMAN ST	BRYANT ST	East	RW : False SMC : False S/W Only : False DB: False BP: False UB: False	150	30	0	
Total						3975	240	0	
31	CLEMENTINA ST	02ND ST	Intersection	East	RW : False SMC : False S/W Only : False DB: False BP: False UB: False	150	0	0	
Total						150	0	0	
27	DOW PL	02ND ST	Intersection	East	RW : False SMC : False S/W Only : False DB: False BP: False UB: False	60	30	0	
Total						60	30	0	

ID	Street Name	From St	To St	Sides	*Other	Asphalt	Concrete	Street Space Feet	Sidewalk Feet
28	FOLSOM ST	02ND ST	Intersection	East	RW : False SMC : False S/W Only : False DB: False BP: False UB: False	65	60	0	
Total						65	60	0	
1	FRANKLIN ST	CLAY ST	WASHINGTON ST	East	RW : False SMC : False S/W Only : False DB: False BP: False UB: False	255	0	0	
3		WASHINGTON ST	JACKSON ST	East	RW : False SMC : False S/W Only : False DB: False BP: False UB: False	255	30	0	
5		JACKSON ST	PACIFIC AVE	East	RW : False SMC : False S/W Only : False DB: False BP: False UB: False	255	0	0	
7		PACIFIC AVE	BROADWAY	East	RW : False SMC : False S/W Only : False DB: False BP: False UB: False	265	30	0	
8		BROADWAY	Intersection	East	RW : False SMC : False S/W Only : False DB: False BP: False UB: False	80	0	0	
9		BROADWAY	VALLEJO ST	East	RW : False SMC : True S/W Only : False DB: False BP: False UB: False	270	30	0	
11		VALLEJO ST	GREEN ST	East	RW : False SMC : True S/W Only : False DB: False BP: False UB: False	275	30	0	

ID	Street Name	From St	To St	Sides	*Other	Asphalt	Concrete	Street Space Feet	Sidewalk Feet
13	FRANKLIN ST	GREEN ST	UNION ST	East	RW : False SMC : False S/W Only : False DB: False BP: False UB: False	275	0	0	
17		UNION ST	FILBERT ST	East	RW : False SMC : True S/W Only : False DB: False BP: False UB: False	275	30	0	
18		FILBERT ST	Intersection	East	RW : False SMC : False S/W Only : False DB: False BP: False UB: False	60	0	0	
19		FILBERT ST	GREENWICH ST	East	RW : False SMC : True S/W Only : False DB: False BP: False UB: False	275	30	0	
21		GREENWICH ST	BLACKSTONE CT	East	RW : False SMC : False S/W Only : False DB: False BP: False UB: False	148	15	0	
22		BLACKSTONE CT	LOMBARD ST	East	RW : False SMC : False S/W Only : False DB: False BP: False UB: False	148	15	0	
Total						2836	210	0	
12	GREEN ST	FRANKLIN ST	Intersection	East	RW : False SMC : False S/W Only : False DB: False BP: False UB: False	60	30	0	
Total						60	30	0	
20	GREENWICH ST	FRANKLIN ST	Intersection	East	RW : False SMC : False S/W Only : False DB: False BP: False UB: False	60	30	0	
Total						60	30	0	

ID	Street Name	From St	To St	Sides	*Other	Asphalt	Concrete	Street Space Feet	Sidewalk Feet
24	HARRISON ST	02ND ST	Intersection	East	RW : False SMC : False S/W Only : False DB: False BP: False UB: False	80	0	0	
Total						80	0	0	
33	HOWARD ST	02ND ST	Intersection	East	RW : False SMC : False S/W Only : False DB: False BP: False UB: False	60	30	0	
Total						60	30	0	
4	JACKSON ST	FRANKLIN ST	Intersection	East	RW : False SMC : False S/W Only : False DB: False BP: False UB: False	60	60	0	
51		VAN NESS AVE	FRANKLIN ST	South	RW : False SMC : True S/W Only : True DB: False BP: False UB: False	0	30	0	
Total						60	90	0	
41	JESSIE ST	02ND ST	Intersection	East	RW : False SMC : False S/W Only : False DB: False BP: False UB: False	60	30	0	
Total						60	30	0	
47	LOMBARD ST	FRANKLIN ST	Intersection	South	RW : False SMC : False S/W Only : False DB: False BP: False UB: False	30	30	0	
Total						30	30	0	
44	MINNA ST	02ND ST	Intersection	East	RW : False SMC : False S/W Only : False DB: False BP: False UB: False	60	0	0	
Total						60	0	0	

ID	Street Name	From St	To St	Sides	*Other	Asphalt	Concrete	Street Space Feet	Sidewalk Feet
38	MISSION ST	02ND ST	Intersection	East	RW : False SMC : False S/W Only : False DB: False BP: False UB: False	60	60	0	
Total						60	60	0	
36	NATOMA ST	02ND ST	Intersection	East	RW : False SMC : False S/W Only : False DB: False BP: False UB: False	60	0	0	
Total						60	0	0	
6	PACIFIC AVE	FRANKLIN ST	Intersection	East	RW : False SMC : False S/W Only : False DB: False BP: False UB: False	60	60	0	
50		VAN NESS AVE	FRANKLIN ST	North	RW : False SMC : True S/W Only : True DB: False BP: False UB: False	0	30	0	
Total						60	90	0	
48	STEVENSON ST	02ND ST	Intersection	East	RW : False SMC : False S/W Only : False DB: False BP: False UB: False	60	0	0	
Total						60	0	0	
46	STILLMAN ST	02ND ST	Intersection	East	RW : False SMC : False S/W Only : False DB: False BP: False UB: False	60	0	0	
Total						60	0	0	
45	TEHAMA ST	02ND ST	Intersection	East	RW : False SMC : False S/W Only : False DB: False BP: False UB: False	60	0	0	
Total						60	0	0	

ID	Street Name	From St	To St	Sides	*Other	Asphalt	Concrete	Street Space Feet	Sidewalk Feet
14	UNION ST	FRANKLIN ST	Intersection	Both	RW : False SMC : False S/W Only : False DB: False BP: False UB: False	130	200	0	
15		VAN NESS AVE	FRANKLIN ST	South	RW : False SMC : True S/W Only : False DB: False BP: False UB: False	30	30	0	
16		FRANKLIN ST	GOUGH ST	South	RW : False SMC : True S/W Only : False DB: False BP: False UB: False	30	30	0	
Total						190	260	0	
10	VALLEJO ST	FRANKLIN ST	Intersection	East	RW : False SMC : False S/W Only : False DB: False BP: False UB: False	60	0	0	
Total						60	0	0	
2	WASHINGTON ST	FRANKLIN ST	Intersection	East	RW : False SMC : False S/W Only : False DB: False BP: False UB: False	60	60	0	
49		VAN NESS AVE	FRANKLIN ST	South	RW : False SMC : True S/W Only : True DB: False BP: False UB: False	0	30	0	
Total						60	90	0	

Exceptions

14EXC-3487

Street Name	From St	To St	Message	Job	Contact	Dates
02ND ST						
	MARKET ST	STEVENSON ST -	Conflict with existing Street Use Permit.	12ECN-1000	800-743-5000 - 800-743-5000	Sep 26 2012-
	CLEMENTINA ST	FOLSOM ST -	Conflict with existing Street Use Permit.	12ECN-1003	Refer to Agent - Refer to Agent	Oct 3 2012-
	HOWARD ST	Intersection	Conflict with existing Street Use Permit.	12ECN-1003	Refer to Agent - Refer to Agent	Oct 3 2012-
	HOWARD ST	TEHAMA ST -	Conflict with existing Street Use Permit.	12ECN-1003	Refer to Agent - Refer to Agent	Oct 3 2012-
	TEHAMA ST	CLEMENTINA ST -	Conflict with existing Street Use Permit.	12ECN-1003	Refer to Agent - Refer to Agent	Oct 3 2012-
	STEVENSON ST	JESSIE ST -	Conflict with existing Street Use Permit.	12ECN-1115	800-743-5000 - 800-743-5000	Nov 8 2012-
	HOWARD ST	TEHAMA ST -	Conflict with existing Street Use Permit.	12MSE-0430	(415) 551-7884 - (415) 551-7884	
	FOLSOM ST	Intersection	Conflict with existing Street Use Permit.	12TS-0030	Jana Lord 510-446-7234 - Jana Lord 510-446-7234	
	HOWARD ST	Intersection	Conflict with existing Street Use Permit.	13B-0097	Refer to Agent - Refer to Agent	Aug 21 2013-Aug 21 2014
	MINNA ST	NATOMA ST -	Conflict with existing Street Use Permit.	13B-0097	Refer to Agent - Refer to Agent	Aug 21 2013-Aug 21 2014
	MISSION ST	Intersection	Conflict with existing Street Use Permit.	13B-0097	Refer to Agent - Refer to Agent	Aug 21 2013-Aug 21 2014
	MISSION ST	MINNA ST -	Conflict with existing Street Use Permit.	13B-0097	Refer to Agent - Refer to Agent	Aug 21 2013-Aug 21 2014
	NATOMA ST	HOWARD ST -	Conflict with existing Street Use Permit.	13B-0097	Refer to Agent - Refer to Agent	Aug 21 2013-Aug 21 2014
	CLEMENTINA ST	FOLSOM ST -	Conflict with existing Street Use Permit.	13B-0102	(415) 431-2950 - (415) 431-2950	Oct 1 2013-Oct 8 2014
	CLEMENTINA ST	Intersection	Conflict with existing Street Use Permit.	13B-0102	(415) 431-2950 - (415) 431-2950	Oct 1 2013-Oct 8 2014
	DOW PL	HARRISON ST -	Conflict with existing Street Use Permit.	13B-0102	(415) 431-2950 - (415) 431-2950	Oct 1 2013-Oct 8 2014
	DOW PL	Intersection	Conflict with existing Street Use Permit.	13B-0102	(415) 431-2950 - (415) 431-2950	Oct 1 2013-Oct 8 2014
	FOLSOM ST	DOW PL -	Conflict with existing Street Use Permit.	13B-0102	(415) 431-2950 - (415) 431-2950	Oct 1 2013-Oct 8 2014
	FOLSOM ST	Intersection	Conflict with existing Street Use Permit.	13B-0102	(415) 431-2950 - (415) 431-2950	Oct 1 2013-Oct 8 2014
	HARRISON ST	Intersection	Conflict with existing Street Use Permit.	13B-0102	(415) 431-2950 - (415) 431-2950	Oct 1 2013-Oct 8 2014
	HOWARD ST	Intersection	Conflict with existing Street Use Permit.	13B-0102	(415) 431-2950 - (415) 431-2950	Oct 1 2013-Oct 8 2014

"IMPROVING THE QUALITY OF LIFE IN SAN FRANCISCO" We are dedicated individuals committed to teamwork, customer service and continuous improvement in partnership with the community.

Customer Service

Teamwork

Continuous Improvement

Street Name	From St	To St	Message	Job	Contact	Dates
	HOWARD ST	TEHAMA ST -	Conflict with existing Street Use Permit.	13B-0102	(415) 431-2950 - (415) 431-2950	Oct 1 2013-Oct 8 2014
	JESSIE ST	Intersection	Conflict with existing Street Use Permit.	13B-0102	(415) 431-2950 - (415) 431-2950	Oct 1 2013-Oct 8 2014
	JESSIE ST	MISSION ST -	Conflict with existing Street Use Permit.	13B-0102	(415) 431-2950 - (415) 431-2950	Oct 1 2013-Oct 8 2014
	MARKET ST	STEVENSON ST -	Conflict with existing Street Use Permit.	13B-0102	(415) 431-2950 - (415) 431-2950	Oct 1 2013-Oct 8 2014
	MINNA ST	Intersection	Conflict with existing Street Use Permit.	13B-0102	(415) 431-2950 - (415) 431-2950	Oct 1 2013-Oct 8 2014
	MINNA ST	NATOMA ST -	Conflict with existing Street Use Permit.	13B-0102	(415) 431-2950 - (415) 431-2950	Oct 1 2013-Oct 8 2014
	MISSION ST	Intersection	Conflict with existing Street Use Permit.	13B-0102	(415) 431-2950 - (415) 431-2950	Oct 1 2013-Oct 8 2014
	MISSION ST	MINNA ST -	Conflict with existing Street Use Permit.	13B-0102	(415) 431-2950 - (415) 431-2950	Oct 1 2013-Oct 8 2014
	NATOMA ST	HOWARD ST -	Conflict with existing Street Use Permit.	13B-0102	(415) 431-2950 - (415) 431-2950	Oct 1 2013-Oct 8 2014
	NATOMA ST	Intersection	Conflict with existing Street Use Permit.	13B-0102	(415) 431-2950 - (415) 431-2950	Oct 1 2013-Oct 8 2014
	STEVENSON ST	Intersection	Conflict with existing Street Use Permit.	13B-0102	(415) 431-2950 - (415) 431-2950	Oct 1 2013-Oct 8 2014
	STEVENSON ST	JESSIE ST -	Conflict with existing Street Use Permit.	13B-0102	(415) 431-2950 - (415) 431-2950	Oct 1 2013-Oct 8 2014
	TEHAMA ST	CLEMENTINA ST -	Conflict with existing Street Use Permit.	13B-0102	(415) 431-2950 - (415) 431-2950	Oct 1 2013-Oct 8 2014
	TEHAMA ST	Intersection	Conflict with existing Street Use Permit.	13B-0102	(415) 431-2950 - (415) 431-2950	Oct 1 2013-Oct 8 2014
	MISSION ST	Intersection	Conflict with existing Street Use Permit.	13B-0107	(415) 431-2950 - (415) 431-2950	Sep 19 2013-Sep 19 2014
	HOWARD ST	Intersection	Conflict with existing Street Use Permit.	13B-0118	(415) 431-2950 - (415) 431-2950	Oct 7 2013-Oct 7 2014
	JESSIE ST	Intersection	Conflict with existing Street Use Permit.	13B-0118	(415) 431-2950 - (415) 431-2950	Oct 7 2013-Oct 7 2014
	JESSIE ST	MISSION ST -	Conflict with existing Street Use Permit.	13B-0118	(415) 431-2950 - (415) 431-2950	Oct 7 2013-Oct 7 2014
	MARKET ST	STEVENSON ST -	Conflict with existing Street Use Permit.	13B-0118	(415) 431-2950 - (415) 431-2950	Oct 7 2013-Oct 7 2014
	MINNA ST	Intersection	Conflict with existing Street Use Permit.	13B-0118	(415) 431-2950 - (415) 431-2950	Oct 7 2013-Oct 7 2014

Street Name	From St	To St	Message	Job	Contact	Dates
	MINNA ST	NATOMA ST -	Conflict with existing Street Use Permit.	13B-0118	(415) 431-2950 - (415) 431-2950	Oct 7 2013-Oct 7 2014
	MISSION ST	Intersection	Conflict with existing Street Use Permit.	13B-0118	(415) 431-2950 - (415) 431-2950	Oct 7 2013-Oct 7 2014
	MISSION ST	MINNA ST -	Conflict with existing Street Use Permit.	13B-0118	(415) 431-2950 - (415) 431-2950	Oct 7 2013-Oct 7 2014
	NATOMA ST	HOWARD ST -	Conflict with existing Street Use Permit.	13B-0118	(415) 431-2950 - (415) 431-2950	Oct 7 2013-Oct 7 2014
	NATOMA ST	Intersection	Conflict with existing Street Use Permit.	13B-0118	(415) 431-2950 - (415) 431-2950	Oct 7 2013-Oct 7 2014
	STEVENSON ST	Intersection	Conflict with existing Street Use Permit.	13B-0118	(415) 431-2950 - (415) 431-2950	Oct 7 2013-Oct 7 2014
	STEVENSON ST	JESSIE ST -	Conflict with existing Street Use Permit.	13B-0118	(415) 431-2950 - (415) 431-2950	Oct 7 2013-Oct 7 2014
	FOLSOM ST	Intersection	Conflict with existing Street Use Permit.	13B-0119	(415) 431-2950 - (415) 431-2950	Nov 4 2013-Nov 4 2014
	CLEMENTINA ST	FOLSOM ST -	Conflict with existing Street Use Permit.	13B-0121	(415) 431-2950 - (415) 431-2950	Jan 23 2014-Jan 23 2015
	CLEMENTINA ST	Intersection	Conflict with existing Street Use Permit.	13B-0121	(415) 431-2950 - (415) 431-2950	Jan 23 2014-Jan 23 2015
	DOW PL	HARRISON ST -	Conflict with existing Street Use Permit.	13B-0121	(415) 431-2950 - (415) 431-2950	Jan 23 2014-Jan 23 2015
	DOW PL	Intersection	Conflict with existing Street Use Permit.	13B-0121	(415) 431-2950 - (415) 431-2950	Jan 23 2014-Jan 23 2015
	FOLSOM ST	DOW PL -	Conflict with existing Street Use Permit.	13B-0121	(415) 431-2950 - (415) 431-2950	Jan 23 2014-Jan 23 2015
	FOLSOM ST	Intersection	Conflict with existing Street Use Permit.	13B-0121	(415) 431-2950 - (415) 431-2950	Jan 23 2014-Jan 23 2015
	HARRISON ST	Intersection	Conflict with existing Street Use Permit.	13B-0121	(415) 431-2950 - (415) 431-2950	Jan 23 2014-Jan 23 2015
	HARRISON ST	STILLMAN ST -	Conflict with existing Street Use Permit.	13B-0121	(415) 431-2950 - (415) 431-2950	Jan 23 2014-Jan 23 2015
	HOWARD ST	Intersection	Conflict with existing Street Use Permit.	13B-0121	(415) 431-2950 - (415) 431-2950	Jan 23 2014-Jan 23 2015
	HOWARD ST	TEHAMA ST -	Conflict with existing Street Use Permit.	13B-0121	(415) 431-2950 - (415) 431-2950	Jan 23 2014-Jan 23 2015
	JESSIE ST	Intersection	Conflict with existing Street Use Permit.	13B-0121	(415) 431-2950 - (415) 431-2950	Jan 23 2014-Jan 23 2015
	JESSIE ST	MISSION ST -	Conflict with existing Street Use Permit.	13B-0121	(415) 431-2950 - (415) 431-2950	Jan 23 2014-Jan 23 2015

Street Name	From St	To St	Message	Job	Contact	Dates
	MARKET ST	STEVENSON ST -	Conflict with existing Street Use Permit.	13B-0121	(415) 431-2950 - (415) 431-2950	Jan 23 2014-Jan 23 2015
	MINNA ST	Intersection	Conflict with existing Street Use Permit.	13B-0121	(415) 431-2950 - (415) 431-2950	Jan 23 2014-Jan 23 2015
	MINNA ST	NATOMA ST -	Conflict with existing Street Use Permit.	13B-0121	(415) 431-2950 - (415) 431-2950	Jan 23 2014-Jan 23 2015
	MISSION ST	Intersection	Conflict with existing Street Use Permit.	13B-0121	(415) 431-2950 - (415) 431-2950	Jan 23 2014-Jan 23 2015
	MISSION ST	MINNA ST -	Conflict with existing Street Use Permit.	13B-0121	(415) 431-2950 - (415) 431-2950	Jan 23 2014-Jan 23 2015
	NATOMA ST	HOWARD ST -	Conflict with existing Street Use Permit.	13B-0121	(415) 431-2950 - (415) 431-2950	Jan 23 2014-Jan 23 2015
	NATOMA ST	Intersection	Conflict with existing Street Use Permit.	13B-0121	(415) 431-2950 - (415) 431-2950	Jan 23 2014-Jan 23 2015
	STEVENSON ST	Intersection	Conflict with existing Street Use Permit.	13B-0121	(415) 431-2950 - (415) 431-2950	Jan 23 2014-Jan 23 2015
	STEVENSON ST	JESSIE ST -	Conflict with existing Street Use Permit.	13B-0121	(415) 431-2950 - (415) 431-2950	Jan 23 2014-Jan 23 2015
	STILLMAN ST	BRYANT ST -	Conflict with existing Street Use Permit.	13B-0121	(415) 431-2950 - (415) 431-2950	Jan 23 2014-Jan 23 2015
	STILLMAN ST	Intersection	Conflict with existing Street Use Permit.	13B-0121	(415) 431-2950 - (415) 431-2950	Jan 23 2014-Jan 23 2015
	TEHAMA ST	CLEMENTINA ST -	Conflict with existing Street Use Permit.	13B-0121	(415) 431-2950 - (415) 431-2950	Jan 23 2014-Jan 23 2015
	TEHAMA ST	Intersection	Conflict with existing Street Use Permit.	13B-0121	(415) 431-2950 - (415) 431-2950	Jan 23 2014-Jan 23 2015
	CLEMENTINA ST	FOLSOM ST -	Conflict with existing Street Use Permit.	13B-0124	(415) 431-2950 - (415) 431-2950	Nov 13 2013-Nov 13 2014
	CLEMENTINA ST	Intersection	Conflict with existing Street Use Permit.	13B-0124	(415) 431-2950 - (415) 431-2950	Nov 13 2013-Nov 13 2014
	DOW PL	HARRISON ST -	Conflict with existing Street Use Permit.	13B-0124	(415) 431-2950 - (415) 431-2950	Nov 13 2013-Nov 13 2014
	DOW PL	Intersection	Conflict with existing Street Use Permit.	13B-0124	(415) 431-2950 - (415) 431-2950	Nov 13 2013-Nov 13 2014
	FOLSOM ST	DOW PL -	Conflict with existing Street Use Permit.	13B-0124	(415) 431-2950 - (415) 431-2950	Nov 13 2013-Nov 13 2014
	FOLSOM ST	Intersection	Conflict with existing Street Use Permit.	13B-0124	(415) 431-2950 - (415) 431-2950	Nov 13 2013-Nov 13 2014
	HARRISON ST	Intersection	Conflict with existing Street Use Permit.	13B-0124	(415) 431-2950 - (415) 431-2950	Nov 13 2013-Nov 13 2014

Street Name	From St	To St	Message	Job	Contact	Dates
	HARRISON ST	STILLMAN ST -	Conflict with existing Street Use Permit.	13B-0124	(415) 431-2950 - (415) 431-2950	Nov 13 2013-Nov 13 2014
	HOWARD ST	Intersection	Conflict with existing Street Use Permit.	13B-0124	(415) 431-2950 - (415) 431-2950	Nov 13 2013-Nov 13 2014
	HOWARD ST	TEHAMA ST -	Conflict with existing Street Use Permit.	13B-0124	(415) 431-2950 - (415) 431-2950	Nov 13 2013-Nov 13 2014
	JESSIE ST	Intersection	Conflict with existing Street Use Permit.	13B-0124	(415) 431-2950 - (415) 431-2950	Nov 13 2013-Nov 13 2014
	JESSIE ST	MISSION ST -	Conflict with existing Street Use Permit.	13B-0124	(415) 431-2950 - (415) 431-2950	Nov 13 2013-Nov 13 2014
	MARKET ST	STEVENSON ST -	Conflict with existing Street Use Permit.	13B-0124	(415) 431-2950 - (415) 431-2950	Nov 13 2013-Nov 13 2014
	MINNA ST	Intersection	Conflict with existing Street Use Permit.	13B-0124	(415) 431-2950 - (415) 431-2950	Nov 13 2013-Nov 13 2014
	MINNA ST	NATOMA ST -	Conflict with existing Street Use Permit.	13B-0124	(415) 431-2950 - (415) 431-2950	Nov 13 2013-Nov 13 2014
	MISSION ST	Intersection	Conflict with existing Street Use Permit.	13B-0124	(415) 431-2950 - (415) 431-2950	Nov 13 2013-Nov 13 2014
	MISSION ST	MINNA ST -	Conflict with existing Street Use Permit.	13B-0124	(415) 431-2950 - (415) 431-2950	Nov 13 2013-Nov 13 2014
	NATOMA ST	HOWARD ST -	Conflict with existing Street Use Permit.	13B-0124	(415) 431-2950 - (415) 431-2950	Nov 13 2013-Nov 13 2014
	NATOMA ST	Intersection	Conflict with existing Street Use Permit.	13B-0124	(415) 431-2950 - (415) 431-2950	Nov 13 2013-Nov 13 2014
	STEVENSON ST	Intersection	Conflict with existing Street Use Permit.	13B-0124	(415) 431-2950 - (415) 431-2950	Nov 13 2013-Nov 13 2014
	STEVENSON ST	JESSIE ST -	Conflict with existing Street Use Permit.	13B-0124	(415) 431-2950 - (415) 431-2950	Nov 13 2013-Nov 13 2014
	STILLMAN ST	BRYANT ST -	Conflict with existing Street Use Permit.	13B-0124	(415) 431-2950 - (415) 431-2950	Nov 13 2013-Nov 13 2014
	STILLMAN ST	Intersection	Conflict with existing Street Use Permit.	13B-0124	(415) 431-2950 - (415) 431-2950	Nov 13 2013-Nov 13 2014
	TEHAMA ST	CLEMENTINA ST -	Conflict with existing Street Use Permit.	13B-0124	(415) 431-2950 - (415) 431-2950	Nov 13 2013-Nov 13 2014
	TEHAMA ST	Intersection	Conflict with existing Street Use Permit.	13B-0124	(415) 431-2950 - (415) 431-2950	Nov 13 2013-Nov 13 2014
	FOLSOM ST	Intersection	Conflict with existing Street Use Permit.	13B-0129	(415) 431-2950 - (415) 431-2950	Nov 16 2013-Nov 16 2014
	MISSION ST	Intersection	Conflict with existing Street Use Permit.	13B-0129	(415) 431-2950 - (415) 431-2950	Nov 16 2013-Nov 16 2014
	FOLSOM ST	Intersection	Conflict with existing Street Use Permit.	13B-0130	415) 431-2950 - 415) 431-2950	Jan 1 2014-Jan 1 2015

"IMPROVING THE QUALITY OF LIFE IN SAN FRANCISCO" We are dedicated individuals committed to teamwork, customer service and continuous improvement in partnership with the community.

Customer Service

Teamwork

Continuous Improvement

Street Name	From St	To St	Message	Job	Contact	Dates
	CLEMENTINA ST	FOLSOM ST -	Conflict with existing Street Use Permit.	13B-0141	(415) 431-2950 - (415) 431-2950	Jan 1 2014-Oct 31 2014
	CLEMENTINA ST	Intersection	Conflict with existing Street Use Permit.	13B-0141	(415) 431-2950 - (415) 431-2950	Jan 1 2014-Oct 31 2014
	DOW PL	HARRISON ST -	Conflict with existing Street Use Permit.	13B-0141	(415) 431-2950 - (415) 431-2950	Jan 1 2014-Oct 31 2014
	DOW PL	Intersection	Conflict with existing Street Use Permit.	13B-0141	(415) 431-2950 - (415) 431-2950	Jan 1 2014-Oct 31 2014
	FOLSOM ST	DOW PL -	Conflict with existing Street Use Permit.	13B-0141	(415) 431-2950 - (415) 431-2950	Jan 1 2014-Oct 31 2014
	FOLSOM ST	Intersection	Conflict with existing Street Use Permit.	13B-0141	(415) 431-2950 - (415) 431-2950	Jan 1 2014-Oct 31 2014
	HARRISON ST	Intersection	Conflict with existing Street Use Permit.	13B-0141	(415) 431-2950 - (415) 431-2950	Jan 1 2014-Oct 31 2014
	HARRISON ST	STILLMAN ST -	Conflict with existing Street Use Permit.	13B-0141	(415) 431-2950 - (415) 431-2950	Jan 1 2014-Oct 31 2014
	HOWARD ST	Intersection	Conflict with existing Street Use Permit.	13B-0141	(415) 431-2950 - (415) 431-2950	Jan 1 2014-Oct 31 2014
	HOWARD ST	TEHAMA ST -	Conflict with existing Street Use Permit.	13B-0141	(415) 431-2950 - (415) 431-2950	Jan 1 2014-Oct 31 2014
	MINNA ST	Intersection	Conflict with existing Street Use Permit.	13B-0141	(415) 431-2950 - (415) 431-2950	Jan 1 2014-Oct 31 2014
	MINNA ST	NATOMA ST -	Conflict with existing Street Use Permit.	13B-0141	(415) 431-2950 - (415) 431-2950	Jan 1 2014-Oct 31 2014
	MISSION ST	Intersection	Conflict with existing Street Use Permit.	13B-0141	(415) 431-2950 - (415) 431-2950	Jan 1 2014-Oct 31 2014
	MISSION ST	MINNA ST -	Conflict with existing Street Use Permit.	13B-0141	(415) 431-2950 - (415) 431-2950	Jan 1 2014-Oct 31 2014
	NATOMA ST	HOWARD ST -	Conflict with existing Street Use Permit.	13B-0141	(415) 431-2950 - (415) 431-2950	Jan 1 2014-Oct 31 2014
	NATOMA ST	Intersection	Conflict with existing Street Use Permit.	13B-0141	(415) 431-2950 - (415) 431-2950	Jan 1 2014-Oct 31 2014
	STILLMAN ST	BRYANT ST -	Conflict with existing Street Use Permit.	13B-0141	(415) 431-2950 - (415) 431-2950	Jan 1 2014-Oct 31 2014
	STILLMAN ST	Intersection	Conflict with existing Street Use Permit.	13B-0141	(415) 431-2950 - (415) 431-2950	Jan 1 2014-Oct 31 2014
	TEHAMA ST	CLEMENTINA ST -	Conflict with existing Street Use Permit.	13B-0141	(415) 431-2950 - (415) 431-2950	Jan 1 2014-Oct 31 2014
	TEHAMA ST	Intersection	Conflict with existing Street Use Permit.	13B-0141	(415) 431-2950 - (415) 431-2950	Jan 1 2014-Oct 31 2014
	JESSIE ST	MISSION ST -	Conflict with existing Street Use Permit.	13ECN-0742	Refer to Agent - Refer to Agent	Jul 20 2013-

"IMPROVING THE QUALITY OF LIFE IN SAN FRANCISCO" We are dedicated individuals committed to teamwork, customer service and continuous improvement in partnership with the community.

Customer Service

Teamwork

Continuous Improvement

Street Name	From St	To St	Message	Job	Contact	Dates
	FOLSOM ST	DOW PL -	Conflict with existing Street Use Permit.	13SMF-0192	Refer to Agent - Refer to Agent	
	MARKET ST	STEVENSON ST -	Conflict with existing Street Use Permit.	13TC-0543	Refer to Agent - Refer to Agent	Jan 23 2014-Mar 15 2015
	TEHAMA ST	CLEMENTINA ST -	Conflict with existing Street Use Permit.	14ADS-0003	(510) 267-8164 - (510) 267-8164	Feb 12 2014-Aug 11 2014
	HOWARD ST	TEHAMA ST -	Conflict with existing Street Use Permit.	14ADS-0039	(510) 267-8164 - (510) 267-8164	Jul 1 2014-Jan 1 2015
	FOLSOM ST	Intersection	Conflict with existing Street Use Permit.	14B-0005	Refer to Agent - Refer to Agent	Jan 20 2014-Jan 20 2015
	HOWARD ST	Intersection	Conflict with existing Street Use Permit.	14B-0005	Refer to Agent - Refer to Agent	Jan 20 2014-Jan 20 2015
	FOLSOM ST	Intersection	Conflict with existing Street Use Permit.	14B-0027	Refer to Agent - Refer to Agent	Mar 17 2014-Oct 19 2014
	HOWARD ST	Intersection	Conflict with existing Street Use Permit.	14B-0027	Refer to Agent - Refer to Agent	Mar 17 2014-Oct 19 2014
	HOWARD ST	Intersection	Conflict with existing Street Use Permit.	14B-0047	(415) 431-2950 - (415) 431-2950	May 12 2014-Jun 30 2014
	JESSIE ST	MISSION ST -	Conflict with existing Street Use Permit.	14B-0048	(415) 615-9255 - (415) 615-9255	May 12 2014-Jul 20 2014
	MARKET ST	STEVENSON ST -	Conflict with existing Street Use Permit.	14B-0048	(415) 615-9255 - (415) 615-9255	May 12 2014-Jul 20 2014
	MINNA ST	NATOMA ST -	Conflict with existing Street Use Permit.	14B-0048	(415) 615-9255 - (415) 615-9255	May 12 2014-Jul 20 2014
	MISSION ST	MINNA ST -	Conflict with existing Street Use Permit.	14B-0048	(415) 615-9255 - (415) 615-9255	May 12 2014-Jul 20 2014
	NATOMA ST	HOWARD ST -	Conflict with existing Street Use Permit.	14B-0048	(415) 615-9255 - (415) 615-9255	May 12 2014-Jul 20 2014
	STEVENSON ST	JESSIE ST -	Conflict with existing Street Use Permit.	14B-0048	(415) 615-9255 - (415) 615-9255	May 12 2014-Jul 20 2014
	JESSIE ST	MISSION ST -	Conflict with existing Street Use Permit.	14B-0049	Refer to Agent - Refer to Agent	May 27 2014-Jul 20 2014
	MARKET ST	STEVENSON ST -	Conflict with existing Street Use Permit.	14B-0049	Refer to Agent - Refer to Agent	May 27 2014-Jul 20 2014
	MINNA ST	NATOMA ST -	Conflict with existing Street Use Permit.	14B-0049	Refer to Agent - Refer to Agent	May 27 2014-Jul 20 2014
	MISSION ST	MINNA ST -	Conflict with existing Street Use Permit.	14B-0049	Refer to Agent - Refer to Agent	May 27 2014-Jul 20 2014
	NATOMA ST	HOWARD ST -	Conflict with existing Street Use Permit.	14B-0049	Refer to Agent - Refer to Agent	May 27 2014-Jul 20 2014
	STEVENSON ST	JESSIE ST -	Conflict with existing Street Use Permit.	14B-0049	Refer to Agent - Refer to Agent	May 27 2014-Jul 20 2014
	FOLSOM ST	Intersection	Conflict with existing Street Use Permit.	14B-0061	(415) 431-2950 - (415) 431-2950	Jun 10 2014-Jun 10 2015
	HARRISON ST	Intersection	Conflict with existing Street Use Permit.	14B-0061	(415) 431-2950 - (415) 431-2950	Jun 10 2014-Jun 10 2015
	HOWARD ST	Intersection	Conflict with existing Street Use Permit.	14B-0061	(415) 431-2950 - (415) 431-2950	Jun 10 2014-Jun 10 2015

Street Name	From St	To St	Message	Job	Contact	Dates
	MISSION ST	Intersection	Conflict with existing Street Use Permit.	14B-0061	(415) 431-2950 - (415) 431-2950	Jun 10 2014-Jun 10 2015
	FOLSOM ST	Intersection	Conflict with existing Street Use Permit.	14B-0070	Refer to Agent - Refer to Agent	Aug 23 2014-Sep 23 2014
	HARRISON ST	Intersection	Conflict with existing Street Use Permit.	14B-0070	Refer to Agent - Refer to Agent	Aug 23 2014-Sep 23 2014
	HOWARD ST	Intersection	Conflict with existing Street Use Permit.	14B-0070	Refer to Agent - Refer to Agent	Aug 23 2014-Sep 23 2014
	MISSION ST	Intersection	Conflict with existing Street Use Permit.	14B-0070	Refer to Agent - Refer to Agent	Aug 23 2014-Sep 23 2014
	HOWARD ST	Intersection	Conflict with existing Street Use Permit.	14B-0072	Refer to Agent - Refer to Agent	Jul 7 2014-Jul 7 2015
	CLEMENTINA ST	FOLSOM ST -	Conflict with existing Street Use Permit.	14B-0073	415-431-2950 - 415-431-2950	Aug 28 2014-Oct 2 2014
	FOLSOM ST	Intersection	Conflict with existing Street Use Permit.	14B-0073	415-431-2950 - 415-431-2950	Aug 28 2014-Oct 2 2014
	HARRISON ST	Intersection	Conflict with existing Street Use Permit.	14B-0073	415-431-2950 - 415-431-2950	Aug 28 2014-Oct 2 2014
	HOWARD ST	Intersection	Conflict with existing Street Use Permit.	14B-0073	415-431-2950 - 415-431-2950	Aug 28 2014-Oct 2 2014
	HOWARD ST	TEHAMA ST -	Conflict with existing Street Use Permit.	14B-0073	415-431-2950 - 415-431-2950	Aug 28 2014-Oct 2 2014
	MINNA ST	NATOMA ST -	Conflict with existing Street Use Permit.	14B-0073	415-431-2950 - 415-431-2950	Aug 28 2014-Oct 2 2014
	MISSION ST	Intersection	Conflict with existing Street Use Permit.	14B-0073	415-431-2950 - 415-431-2950	Aug 28 2014-Oct 2 2014
	MISSION ST	MINNA ST -	Conflict with existing Street Use Permit.	14B-0073	415-431-2950 - 415-431-2950	Aug 28 2014-Oct 2 2014
	NATOMA ST	HOWARD ST -	Conflict with existing Street Use Permit.	14B-0073	415-431-2950 - 415-431-2950	Aug 28 2014-Oct 2 2014
	TEHAMA ST	CLEMENTINA ST -	Conflict with existing Street Use Permit.	14B-0073	415-431-2950 - 415-431-2950	Aug 28 2014-Oct 2 2014
	HOWARD ST	Intersection	Conflict with existing Street Use Permit.	14B-0074	Refer to Agent - Refer to Agent	Jul 14 2014-Aug 5 2014
	MISSION ST	Intersection	Conflict with existing Street Use Permit.	14B-0074	Refer to Agent - Refer to Agent	Jul 14 2014-Aug 5 2014
	CLEMENTINA ST	FOLSOM ST -	Conflict with existing Street Use Permit.	14B-0076	(415) 431-2950 - (415) 431-2950	Oct 7 2014-Oct 7 2015
	CLEMENTINA ST	Intersection	Conflict with existing Street Use Permit.	14B-0076	(415) 431-2950 - (415) 431-2950	Oct 7 2014-Oct 7 2015
	DOW PL	HARRISON ST -	Conflict with existing Street Use Permit.	14B-0076	(415) 431-2950 - (415) 431-2950	Oct 7 2014-Oct 7 2015
	DOW PL	Intersection	Conflict with existing Street Use Permit.	14B-0076	(415) 431-2950 - (415) 431-2950	Oct 7 2014-Oct 7 2015
	FOLSOM ST	DOW PL -	Conflict with existing Street Use Permit.	14B-0076	(415) 431-2950 - (415) 431-2950	Oct 7 2014-Oct 7 2015
	FOLSOM ST	Intersection	Conflict with existing Street Use Permit.	14B-0076	(415) 431-2950 - (415) 431-2950	Oct 7 2014-Oct 7 2015
	HARRISON ST	Intersection	Conflict with existing Street Use Permit.	14B-0076	(415) 431-2950 - (415) 431-2950	Oct 7 2014-Oct 7 2015

Street Name	From St	To St	Message	Job	Contact	Dates
	HOWARD ST	Intersection	Conflict with existing Street Use Permit.	14B-0076	(415) 431-2950 - (415) 431-2950	Oct 7 2014-Oct 7 2015
	HOWARD ST	TEHAMA ST -	Conflict with existing Street Use Permit.	14B-0076	(415) 431-2950 - (415) 431-2950	Oct 7 2014-Oct 7 2015
	JESSIE ST	Intersection	Conflict with existing Street Use Permit.	14B-0076	(415) 431-2950 - (415) 431-2950	Oct 7 2014-Oct 7 2015
	JESSIE ST	MISSION ST -	Conflict with existing Street Use Permit.	14B-0076	(415) 431-2950 - (415) 431-2950	Oct 7 2014-Oct 7 2015
	MARKET ST	STEVENSON ST -	Conflict with existing Street Use Permit.	14B-0076	(415) 431-2950 - (415) 431-2950	Oct 7 2014-Oct 7 2015
	MINNA ST	Intersection	Conflict with existing Street Use Permit.	14B-0076	(415) 431-2950 - (415) 431-2950	Oct 7 2014-Oct 7 2015
	MINNA ST	NATOMA ST -	Conflict with existing Street Use Permit.	14B-0076	(415) 431-2950 - (415) 431-2950	Oct 7 2014-Oct 7 2015
	MISSION ST	Intersection	Conflict with existing Street Use Permit.	14B-0076	(415) 431-2950 - (415) 431-2950	Oct 7 2014-Oct 7 2015
	MISSION ST	MINNA ST -	Conflict with existing Street Use Permit.	14B-0076	(415) 431-2950 - (415) 431-2950	Oct 7 2014-Oct 7 2015
	NATOMA ST	HOWARD ST -	Conflict with existing Street Use Permit.	14B-0076	(415) 431-2950 - (415) 431-2950	Oct 7 2014-Oct 7 2015
	NATOMA ST	Intersection	Conflict with existing Street Use Permit.	14B-0076	(415) 431-2950 - (415) 431-2950	Oct 7 2014-Oct 7 2015
	STEVENSON ST	Intersection	Conflict with existing Street Use Permit.	14B-0076	(415) 431-2950 - (415) 431-2950	Oct 7 2014-Oct 7 2015
	STEVENSON ST	JESSIE ST -	Conflict with existing Street Use Permit.	14B-0076	(415) 431-2950 - (415) 431-2950	Oct 7 2014-Oct 7 2015
	TEHAMA ST	CLEMENTINA ST -	Conflict with existing Street Use Permit.	14B-0076	(415) 431-2950 - (415) 431-2950	Oct 7 2014-Oct 7 2015
	TEHAMA ST	Intersection	Conflict with existing Street Use Permit.	14B-0076	(415) 431-2950 - (415) 431-2950	Oct 7 2014-Oct 7 2015
	HARRISON ST	STILLMAN ST -	Conflict with existing Street Use Permit.	14ECN-0487	800-743-5000 - 800-743-5000	Apr 24 2014-
	JESSIE ST	MISSION ST -	Conflict with existing excavation permit. It is mandatory that you coordinate all work for joint paving.	14EXC-3361	(415) 725-1990 - (415) 725-1990	Jun 9 2014-Aug 1 2014
	MISSION ST	Intersection	Conflict with existing excavation permit. It is mandatory that you coordinate all work for joint paving.	14EXC-3361	(415) 725-1990 - (415) 725-1990	Jun 9 2014-Aug 1 2014
	MISSION ST	MINNA ST -	Conflict with existing Street Use Permit.	14MFF-0006	Refer to Agent - Refer to Agent	Mar 21 2014-Mar 15 2015
	JESSIE ST	MISSION ST -	Conflict with existing Street Use Permit.	14MFF-0019	Refer to Agent - Refer to Agent	Mar 16 2014-Mar 15 2015
	STEVENSON ST	JESSIE ST -	Conflict with existing Street Use Permit.	14TC-0107	Refer to Agent - Refer to Agent	Mar 16 2014-Mar 15 2015

Street Name	From St	To St	Message	Job	Contact	Dates
	JESSIE ST	MISSION ST -	Conflict with existing Street Use Permit.	14TC-0141	Refer to Agent - Refer to Agent	Mar 16 2014-Mar 15 2015
	NATOMA ST	HOWARD ST -	Conflict with existing Street Use Permit.	14TC-0156	Refer to Agent - Refer to Agent	Mar 16 2014-Mar 15 2015
	STEVENSON ST	JESSIE ST -	Conflict with existing Street Use Permit.	14TC-0223	Refer to Agent - Refer to Agent	Mar 16 2014-Mar 15 2015
	MARKET ST	STEVENSON ST -	Conflict with existing Street Use Permit.	14TC-0287	Refer to Agent - Refer to Agent	Apr 22 2014-Jan 13 2015
	FOLSOM ST	DOW PL -	Conflict with existing Street Use Permit.	14TOC-1594	(209)365-3598 - (209)365-3598	Jul 10 2014-Jul 11 2014
	MISSION ST	MINNA ST -	Conflict with existing Street Use Permit.	14TOC-1598	(415) 608-5048 - (415) 608-5048	Jul 7 2014-Jul 10 2014
	MISSION ST	MINNA ST -	Conflict with existing Street Use Permit.	14TOC-1676	415-608-5048 - 415-608-5048	Jul 15 2014-Jul 17 2014
	FOLSOM ST	DOW PL -	Conflict with existing Street Use Permit.	14TOC-1687	415 955 7458 - 415 955 7458	Jul 24 2014-Jul 24 2014
	HARRISON ST	Intersection	Prior to performing any construction, all CCSF survey monuments shall be referenced by a licensed Land Surveyor on a Corner Record or a Record of Survey, if any construction will take place within 10ft of the monument. For any questions, please call Mapping at #554-5827	Lead Plug and Brass Tack		
	HOWARD ST	Intersection	Prior to performing any construction, all CCSF survey monuments shall be referenced by a licensed Land Surveyor on a Corner Record or a Record of Survey, if any construction will take place within 10ft of the monument. For any questions, please call Mapping at #554-5827	Lead Plug and Brass Tack		
	CLEMENTINA ST	FOLSOM ST -	Banners are allowed on this street	N/A		
	CLEMENTINA ST	FOLSOM ST -	Blocks with Bicycle Route designations require special attention. For details see Section 10 of DPT's Blue Book and Section 6.3 of DPW's Order No. 171.442.	N/A		
	CLEMENTINA ST	FOLSOM ST -	DPT Blue Book Traffic Restriction. Time of day during which lanes must be kept clear: EAST 7AM - 9AM 3PM - 7PM MONDAY THROUGH FRIDAY // WEST 7AM - 9AM 3PM - 7PM MONDAY THROUGH FRIDAY	N/A		
	CLEMENTINA ST	FOLSOM ST -	No construction allowed in streets on game days at PacBell Park 2 hours before and until 2 hours after events. Day event hours:10am-6pm. Night event hours: 4pm-Midnight. Call 415-972-2000ext0 for more information.	N/A		
	CLEMENTINA ST	FOLSOM ST -	Please refer to Figure 12 of Section 9.4(A) of the DPW Order No. 171,442 for special conditions for excavation in the vicinity of AWSS.	N/A		

Street Name	From St	To St	Message	Job	Contact	Dates
	CLEMENTINA ST	FOLSOM ST -	Truck Route: Call Cindy Shamban of DPT at 554-2341 for Restriction Information.	N/A		
	CLEMENTINA ST	Intersection	Blocks with Bicycle Route designations require special attention. For details see Section 10 of DPT's Blue Book and Section 6.3 of DPW's Order No. 171.442.	N/A		
	CLEMENTINA ST	Intersection	No construction allowed in streets on game days at PacBell Park 2 hours before and until 2 hours after events. Day event hours:10am-6pm. Night event hours: 4pm-Midnight. Call 415-972-2000ext0 for more information.	N/A		
	CLEMENTINA ST	Intersection	Please refer to Figure 12 of Section 9.4(A) of the DPW Order No. 171,442 for special conditions for excavation in the vicinity of AWSS.	N/A		
	CLEMENTINA ST	Intersection	Truck Route: Call Cindy Shamban of DPT at 554-2341 for Restriction Information.	N/A		
	DOW PL	HARRISON ST -	Blocks with Bicycle Route designations require special attention. For details see Section 10 of DPT's Blue Book and Section 6.3 of DPW's Order No. 171.442.	N/A		
	DOW PL	HARRISON ST -	DPT Blue Book Traffic Restriction. Time of day during which lanes must be kept clear: EAST 7AM - 9AM 3PM - 7PM MONDAY THROUGH FRIDAY // WEST 7AM - 9AM 3PM - 7PM MONDAY THROUGH FRIDAY	N/A		
	DOW PL	HARRISON ST -	No construction allowed in streets on game days at PacBell Park 2 hours before and until 2 hours after events. Day event hours:10am-6pm. Night event hours: 4pm-Midnight. Call 415-972-2000ext0 for more information.	N/A		
	DOW PL	HARRISON ST -	Please refer to Figure 12 of Section 9.4(A) of the DPW Order No. 171,442 for special conditions for excavation in the vicinity of AWSS.	N/A		
	DOW PL	HARRISON ST -	Truck Route: Call Cindy Shamban of DPT at 554-2341 for Restriction Information.	N/A		
	DOW PL	Intersection	Blocks with Bicycle Route designations require special attention. For details see Section 10 of DPT's Blue Book and Section 6.3 of DPW's Order No. 171.442.	N/A		

Street Name	From St	To St	Message	Job	Contact	Dates
	DOW PL	Intersection	No construction allowed in streets on game days at PacBell Park 2 hours before and until 2 hours after events. Day event hours:10am-6pm. Night event hours: 4pm-Midnight. Call 415-972-2000ext0 for more information.	N/A		
	DOW PL	Intersection	Please refer to Figure 12 of Section 9.4(A) of the DPW Order No. 171,442 for special conditions for excavation in the vicinity of AWSS.	N/A		
	DOW PL	Intersection	Truck Route: Call Cindy Shamban of DPT at 554-2341 for Restriction Information.	N/A		
	FOLSOM ST	DOW PL -	Blocks with Bicycle Route designations require special attention. For details see Section 10 of DPT's Blue Book and Section 6.3 of DPW's Order No. 171.442.	N/A		
	FOLSOM ST	DOW PL -	DPT Blue Book Traffic Restriction. Time of day during which lanes must be kept clear: EAST 7AM - 9AM 3PM - 7PM MONDAY THROUGH FRIDAY // WEST 7AM - 9AM 3PM - 7PM MONDAY THROUGH FRIDAY	N/A		
	FOLSOM ST	DOW PL -	No construction allowed in streets on game days at PacBell Park 2 hours before and until 2 hours after events. Day event hours:10am-6pm. Night event hours: 4pm-Midnight. Call 415-972-2000ext0 for more information.	N/A		
	FOLSOM ST	DOW PL -	Please refer to Figure 12 of Section 9.4(A) of the DPW Order No. 171,442 for special conditions for excavation in the vicinity of AWSS.	N/A		
	FOLSOM ST	DOW PL -	Truck Route: Call Cindy Shamban of DPT at 554-2341 for Restriction Information.	N/A		
	FOLSOM ST	Intersection	Blocks with Bicycle Route designations require special attention. For details see Section 10 of DPT's Blue Book and Section 6.3 of DPW's Order No. 171.442.	N/A		
	FOLSOM ST	Intersection	Cistern Present.	N/A		
	FOLSOM ST	Intersection	No construction allowed in streets on game days at PacBell Park 2 hours before and until 2 hours after events. Day event hours:10am-6pm. Night event hours: 4pm-Midnight. Call 415-972-2000ext0 for more information.	N/A		
	FOLSOM ST	Intersection	Please refer to Figure 12 of Section 9.4(A) of the DPW Order No. 171,442 for special conditions for excavation in the vicinity of AWSS.	N/A		

Street Name	From St	To St	Message	Job	Contact	Dates
	FOLSOM ST	Intersection	Truck Route: Call Cindy Shamban of DPT at 554-2341 for Restriction Information.	N/A		
	HARRISON ST	Intersection	Blocks with Bicycle Route designations require special attention. For details see Section 10 of DPT's Blue Book and Section 6.3 of DPW's Order No. 171.442.	N/A		
	HARRISON ST	Intersection	No construction allowed in streets on game days at PacBell Park 2 hours before and until 2 hours after events. Day event hours:10am-6pm. Night event hours: 4pm-Midnight. Call 415-972-2000ext0 for more information.	N/A		
	HARRISON ST	Intersection	Please refer to Figure 12 of Section 9.4(A) of the DPW Order No. 171,442 for special conditions for excavation in the vicinity of AWSS.	N/A		
	HARRISON ST	Intersection	Truck Route: Call Cindy Shamban of DPT at 554-2341 for Restriction Information.	N/A		
	HARRISON ST	Intersection	Under G095 requirement, Contractor shall contact Muni Overhead Line Division of any work 10 feet in horizontal or vertical direction of overhead lines. Contact: Tim Lipps @ (415) 554-9227	N/A		
	HARRISON ST	STILLMAN ST -	Banners are allowed on this street	N/A		
	HARRISON ST	STILLMAN ST -	Blocks with Bicycle Route designations require special attention. For details see Section 10 of DPT's Blue Book and Section 6.3 of DPW's Order No. 171.442.	N/A		
	HARRISON ST	STILLMAN ST -	Caltrans Jurisdiction call (510) 286-4424.	N/A		
	HARRISON ST	STILLMAN ST -	DPT Blue Book Traffic Restriction. Time of day during which lanes must be kept clear: EAST 7AM - 9AM 3PM - 7PM MONDAY THROUGH FRIDAY // WEST 7AM - 9AM 3PM - 7PM MONDAY THROUGH FRIDAY	N/A		
	HARRISON ST	STILLMAN ST -	No construction allowed in streets on game days at PacBell Park 2 hours before and until 2 hours after events. Day event hours:10am-6pm. Night event hours: 4pm-Midnight. Call 415-972-2000ext0 for more information.	N/A		
	HARRISON ST	STILLMAN ST -	Please refer to Figure 12 of Section 9.4(A) of the DPW Order No. 171,442 for special conditions for excavation in the vicinity of AWSS.	N/A		
	HARRISON ST	STILLMAN ST -	Truck Route: Call Cindy Shamban of DPT at 554-2341 for Restriction Information.	N/A		

Street Name	From St	To St	Message	Job	Contact	Dates
	HARRISON ST	STILLMAN ST -	Under G095 requirement, Contractor shall contact Muni Overhead Line Division of any work 10 feet in horizontal or vertical direction of overhead lines. Contact: Tim Lipps @ (415) 554-9227	N/A		
	HOWARD ST	Intersection	Blocks with Bicycle Route designations require special attention. For details see Section 10 of DPT's Blue Book and Section 6.3 of DPW's Order No. 171.442.	N/A		
	HOWARD ST	Intersection	No construction allowed in streets on game days at PacBell Park 2 hours before and until 2 hours after events. Day event hours:10am-6pm. Night event hours: 4pm-Midnight. Call 415-972-2000ext0 for more information.	N/A		
	HOWARD ST	Intersection	Please refer to Figure 12 of Section 9.4(A) of the DPW Order No. 171,442 for special conditions for excavation in the vicinity of AWSS.	N/A		
	HOWARD ST	Intersection	Truck Route: Call Cindy Shamban of DPT at 554-2341 for Restriction Information.	N/A		
	HOWARD ST	Intersection	Under G095 requirement, Contractor shall contact Muni Overhead Line Division of any work 10 feet in horizontal or vertical direction of overhead lines. Contact: Tim Lipps @ (415) 554-9227	N/A		
	HOWARD ST	TEHAMA ST -	Banners are allowed on this street	N/A		
	HOWARD ST	TEHAMA ST -	Blocks with Bicycle Route designations require special attention. For details see Section 10 of DPT's Blue Book and Section 6.3 of DPW's Order No. 171.442.	N/A		
	HOWARD ST	TEHAMA ST -	DPT Blue Book Traffic Restriction. Time of day during which lanes must be kept clear: EAST 7AM - 9AM 3PM - 7PM MONDAY THROUGH FRIDAY // WEST 7AM - 9AM 3PM - 7PM MONDAY THROUGH FRIDAY	N/A		
	HOWARD ST	TEHAMA ST -	No construction allowed in streets on game days at PacBell Park 2 hours before and until 2 hours after events. Day event hours:10am-6pm. Night event hours: 4pm-Midnight. Call 415-972-2000ext0 for more information.	N/A		
	HOWARD ST	TEHAMA ST -	Please refer to Figure 12 of Section 9.4(A) of the DPW Order No. 171,442 for special conditions for excavation in the vicinity of AWSS.	N/A		

Street Name	From St	To St	Message	Job	Contact	Dates
	HOWARD ST	TEHAMA ST -	Truck Route: Call Cindy Shamban of DPT at 554-2341 for Restriction Information.	N/A		
	JESSIE ST	Intersection	Blocks with Bicycle Route designations require special attention. For details see Section 10 of DPT's Blue Book and Section 6.3 of DPW's Order No. 171.442.	N/A		
	JESSIE ST	Intersection	No construction allowed in streets on game days at PacBell Park 2 hours before and until 2 hours after events. Day event hours:10am-6pm. Night event hours: 4pm-Midnight. Call 415-972-2000ext0 for more information.	N/A		
	JESSIE ST	Intersection	Please refer to Figure 12 of Section 9.4(A) of the DPW Order No. 171,442 for special conditions for excavation in the vicinity of AWSS.	N/A		
	JESSIE ST	MISSION ST -	Banners are allowed on this street	N/A		
	JESSIE ST	MISSION ST -	Blocks with Bicycle Route designations require special attention. For details see Section 10 of DPT's Blue Book and Section 6.3 of DPW's Order No. 171.442.	N/A		
	JESSIE ST	MISSION ST -	DPT Blue Book Traffic Restriction. Time of day during which lanes must be kept clear: EAST 7AM - 9AM 3PM - 7PM MONDAY THROUGH FRIDAY // WEST 7AM - 9AM 3PM - 7PM MONDAY THROUGH FRIDAY	N/A		
	JESSIE ST	MISSION ST -	No construction allowed in streets on game days at PacBell Park 2 hours before and until 2 hours after events. Day event hours:10am-6pm. Night event hours: 4pm-Midnight. Call 415-972-2000ext0 for more information.	N/A		
	JESSIE ST	MISSION ST -	Please refer to Figure 12 of Section 9.4(A) of the DPW Order No. 171,442 for special conditions for excavation in the vicinity of AWSS.	N/A		
	MARKET ST	STEVENSON ST -	Banners are allowed on this street	N/A		
	MARKET ST	STEVENSON ST -	Blocks with Bicycle Route designations require special attention. For details see Section 10 of DPT's Blue Book and Section 6.3 of DPW's Order No. 171.442.	N/A		
	MARKET ST	STEVENSON ST -	DPT Blue Book Traffic Restriction. Time of day during which lanes must be kept clear: EAST 7AM - 9AM 3PM - 7PM MONDAY THROUGH FRIDAY // WEST 7AM - 9AM 3PM - 7PM MONDAY THROUGH FRIDAY	N/A		

Street Name	From St	To St	Message	Job	Contact	Dates
	MARKET ST	STEVENSON ST -	No construction allowed in streets on game days at PacBell Park 2 hours before and until 2 hours after events. Day event hours:10am-6pm. Night event hours: 4pm-Midnight. Call 415-972-2000ext0 for more information.	N/A		
	MARKET ST	STEVENSON ST -	Please refer to Figure 12 of Section 9.4(A) of the DPW Order No. 171,442 for special conditions for excavation in the vicinity of AWSS.	N/A		
	MINNA ST	Intersection	Blocks with Bicycle Route designations require special attention. For details see Section 10 of DPT's Blue Book and Section 6.3 of DPW's Order No. 171.442.	N/A		
	MINNA ST	Intersection	No construction allowed in streets on game days at PacBell Park 2 hours before and until 2 hours after events. Day event hours:10am-6pm. Night event hours: 4pm-Midnight. Call 415-972-2000ext0 for more information.	N/A		
	MINNA ST	Intersection	Please refer to Figure 12 of Section 9.4(A) of the DPW Order No. 171,442 for special conditions for excavation in the vicinity of AWSS.	N/A		
	MINNA ST	NATOMA ST -	Banners are allowed on this street	N/A		
	MINNA ST	NATOMA ST -	Blocks with Bicycle Route designations require special attention. For details see Section 10 of DPT's Blue Book and Section 6.3 of DPW's Order No. 171.442.	N/A		
	MINNA ST	NATOMA ST -	DPT Blue Book Traffic Restriction. Time of day during which lanes must be kept clear: EAST 7AM - 9AM 3PM - 7PM MONDAY THROUGH FRIDAY // WEST 7AM - 9AM 3PM - 7PM MONDAY THROUGH FRIDAY	N/A		
	MINNA ST	NATOMA ST -	No construction allowed in streets on game days at PacBell Park 2 hours before and until 2 hours after events. Day event hours:10am-6pm. Night event hours: 4pm-Midnight. Call 415-972-2000ext0 for more information.	N/A		
	MINNA ST	NATOMA ST -	Please refer to Figure 12 of Section 9.4(A) of the DPW Order No. 171,442 for special conditions for excavation in the vicinity of AWSS.	N/A		
	MISSION ST	Intersection	Blocks with Bicycle Route designations require special attention. For details see Section 10 of DPT's Blue Book and Section 6.3 of DPW's Order No. 171.442.	N/A		

Street Name	From St	To St	Message	Job	Contact	Dates
	MISSION ST	Intersection	No construction allowed in streets on game days at PacBell Park 2 hours before and until 2 hours after events. Day event hours:10am-6pm. Night event hours: 4pm-Midnight. Call 415-972-2000ext0 for more information.	N/A		
	MISSION ST	Intersection	Please refer to Figure 12 of Section 9.4(A) of the DPW Order No. 171,442 for special conditions for excavation in the vicinity of AWSS.	N/A		
	MISSION ST	Intersection	Under G095 requirement, Contractor shall contact Muni Overhead Line Division of any work 10 feet in horizontal or vertical direction of overhead lines. Contact: Tim Lipps @ (415) 554-9227	N/A		
	MISSION ST	MINNA ST -	Banners are allowed on this street	N/A		
	MISSION ST	MINNA ST -	Blocks with Bicycle Route designations require special attention. For details see Section 10 of DPT's Blue Book and Section 6.3 of DPW's Order No. 171.442.	N/A		
	MISSION ST	MINNA ST -	DPT Blue Book Traffic Restriction. Time of day during which lanes must be kept clear: EAST 7AM - 9AM 3PM - 7PM MONDAY THROUGH FRIDAY // WEST 7AM - 9AM 3PM - 7PM MONDAY THROUGH FRIDAY	N/A		
	MISSION ST	MINNA ST -	No construction allowed in streets on game days at PacBell Park 2 hours before and until 2 hours after events. Day event hours:10am-6pm. Night event hours: 4pm-Midnight. Call 415-972-2000ext0 for more information.	N/A		
	MISSION ST	MINNA ST -	Please refer to Figure 12 of Section 9.4(A) of the DPW Order No. 171,442 for special conditions for excavation in the vicinity of AWSS.	N/A		
	NATOMA ST	HOWARD ST -	Banners are allowed on this street	N/A		
	NATOMA ST	HOWARD ST -	Blocks with Bicycle Route designations require special attention. For details see Section 10 of DPT's Blue Book and Section 6.3 of DPW's Order No. 171.442.	N/A		
	NATOMA ST	HOWARD ST -	DPT Blue Book Traffic Restriction. Time of day during which lanes must be kept clear: EAST 7AM - 9AM 3PM - 7PM MONDAY THROUGH FRIDAY // WEST 7AM - 9AM 3PM - 7PM MONDAY THROUGH FRIDAY	N/A		

Street Name	From St	To St	Message	Job	Contact	Dates
	NATOMA ST	HOWARD ST -	No construction allowed in streets on game days at PacBell Park 2 hours before and until 2 hours after events. Day event hours:10am-6pm. Night event hours: 4pm-Midnight. Call 415-972-2000ext0 for more information.	N/A		
	NATOMA ST	HOWARD ST -	Please refer to Figure 12 of Section 9.4(A) of the DPW Order No. 171,442 for special conditions for excavation in the vicinity of AWSS.	N/A		
	NATOMA ST	Intersection	Blocks with Bicycle Route designations require special attention. For details see Section 10 of DPT's Blue Book and Section 6.3 of DPW's Order No. 171.442.	N/A		
	NATOMA ST	Intersection	No construction allowed in streets on game days at PacBell Park 2 hours before and until 2 hours after events. Day event hours:10am-6pm. Night event hours: 4pm-Midnight. Call 415-972-2000ext0 for more information.	N/A		
	NATOMA ST	Intersection	Please refer to Figure 12 of Section 9.4(A) of the DPW Order No. 171,442 for special conditions for excavation in the vicinity of AWSS.	N/A		
	STEVENSON ST	Intersection	Blocks with Bicycle Route designations require special attention. For details see Section 10 of DPT's Blue Book and Section 6.3 of DPW's Order No. 171.442.	N/A		
	STEVENSON ST	Intersection	No construction allowed in streets on game days at PacBell Park 2 hours before and until 2 hours after events. Day event hours:10am-6pm. Night event hours: 4pm-Midnight. Call 415-972-2000ext0 for more information.	N/A		
	STEVENSON ST	Intersection	Please refer to Figure 12 of Section 9.4(A) of the DPW Order No. 171,442 for special conditions for excavation in the vicinity of AWSS.	N/A		
	STEVENSON ST	JESSIE ST -	Banners are allowed on this street	N/A		
	STEVENSON ST	JESSIE ST -	Blocks with Bicycle Route designations require special attention. For details see Section 10 of DPT's Blue Book and Section 6.3 of DPW's Order No. 171.442.	N/A		
	STEVENSON ST	JESSIE ST -	DPT Blue Book Traffic Restriction. Time of day during which lanes must be kept clear: EAST 7AM - 9AM 3PM - 7PM MONDAY THROUGH FRIDAY // WEST 7AM - 9AM 3PM - 7PM MONDAY THROUGH FRIDAY	N/A		

Street Name	From St	To St	Message	Job	Contact	Dates
	STEVENSON ST	JESSIE ST -	No construction allowed in streets on game days at PacBell Park 2 hours before and until 2 hours after events. Day event hours:10am-6pm. Night event hours: 4pm-Midnight. Call 415-972-2000ext0 for more information.	N/A		
	STEVENSON ST	JESSIE ST -	Please refer to Figure 12 of Section 9.4(A) of the DPW Order No. 171,442 for special conditions for excavation in the vicinity of AWSS.	N/A		
	STILLMAN ST	BRYANT ST -	Blocks with Bicycle Route designations require special attention. For details see Section 10 of DPT's Blue Book and Section 6.3 of DPW's Order No. 171.442.	N/A		
	STILLMAN ST	BRYANT ST -	Caltrans Jurisdiction call (510) 286-4424.	N/A		
	STILLMAN ST	BRYANT ST -	DPT Blue Book Traffic Restriction. Time of day during which lanes must be kept clear: EAST 7AM - 9AM 3PM - 7PM MONDAY THROUGH FRIDAY // WEST 7AM - 9AM 3PM - 7PM MONDAY THROUGH FRIDAY	N/A		
	STILLMAN ST	BRYANT ST -	No construction allowed in streets on game days at PacBell Park 2 hours before and until 2 hours after events. Day event hours:10am-6pm. Night event hours: 4pm-Midnight. Call 415-972-2000ext0 for more information.	N/A		
	STILLMAN ST	BRYANT ST -	Please refer to Figure 12 of Section 9.4(A) of the DPW Order No. 171,442 for special conditions for excavation in the vicinity of AWSS.	N/A		
	STILLMAN ST	BRYANT ST -	Truck Route: Call Cindy Shamban of DPT at 554-2341 for Restriction Information.	N/A		
	STILLMAN ST	BRYANT ST -	Under G095 requirement, Contractor shall contact Muni Overhead Line Division of any work 10 feet in horizontal or vertical direction of overhead lines. Contact: Tim Lipps @ (415) 554-9227	N/A		
	STILLMAN ST	Intersection	Blocks with Bicycle Route designations require special attention. For details see Section 10 of DPT's Blue Book and Section 6.3 of DPW's Order No. 171.442.	N/A		
	STILLMAN ST	Intersection	Caltrans Jurisdiction call (510) 286-4424.	N/A		

Street Name	From St	To St	Message	Job	Contact	Dates
	STILLMAN ST	Intersection	No construction allowed in streets on game days at PacBell Park 2 hours before and until 2 hours after events. Day event hours:10am-6pm. Night event hours: 4pm-Midnight. Call 415-972-2000ext0 for more information.	N/A		
	STILLMAN ST	Intersection	Please refer to Figure 12 of Section 9.4(A) of the DPW Order No. 171,442 for special conditions for excavation in the vicinity of AWSS.	N/A		
	STILLMAN ST	Intersection	Truck Route: Call Cindy Shamban of DPT at 554-2341 for Restriction Information.	N/A		
	STILLMAN ST	Intersection	Under G095 requirement, Contractor shall contact Muni Overhead Line Division of any work 10 feet in horizontal or vertical direction of overhead lines. Contact: Tim Lipps @ (415) 554-9227	N/A		
	TEHAMA ST	CLEMENTINA ST -	Banners are allowed on this street	N/A		
	TEHAMA ST	CLEMENTINA ST -	Blocks with Bicycle Route designations require special attention. For details see Section 10 of DPT's Blue Book and Section 6.3 of DPW's Order No. 171.442.	N/A		
	TEHAMA ST	CLEMENTINA ST -	DPT Blue Book Traffic Restriction. Time of day during which lanes must be kept clear: EAST 7AM - 9AM 3PM - 7PM MONDAY THROUGH FRIDAY // WEST 7AM - 9AM 3PM - 7PM MONDAY THROUGH FRIDAY	N/A		
	TEHAMA ST	CLEMENTINA ST -	No construction allowed in streets on game days at PacBell Park 2 hours before and until 2 hours after events. Day event hours:10am-6pm. Night event hours: 4pm-Midnight. Call 415-972-2000ext0 for more information.	N/A		
	TEHAMA ST	CLEMENTINA ST -	Please refer to Figure 12 of Section 9.4(A) of the DPW Order No. 171,442 for special conditions for excavation in the vicinity of AWSS.	N/A		
	TEHAMA ST	CLEMENTINA ST -	Truck Route: Call Cindy Shamban of DPT at 554-2341 for Restriction Information.	N/A		
	TEHAMA ST	Intersection	Blocks with Bicycle Route designations require special attention. For details see Section 10 of DPT's Blue Book and Section 6.3 of DPW's Order No. 171.442.	N/A		

Street Name	From St	To St	Message	Job	Contact	Dates
	TEHAMA ST	Intersection	No construction allowed in streets on game days at PacBell Park 2 hours before and until 2 hours after events. Day event hours:10am-6pm. Night event hours: 4pm-Midnight. Call 415-972-2000ext0 for more information.	N/A		
	TEHAMA ST	Intersection	Please refer to Figure 12 of Section 9.4(A) of the DPW Order No. 171,442 for special conditions for excavation in the vicinity of AWSS.	N/A		
	TEHAMA ST	Intersection	Truck Route: Call Cindy Shamban of DPT at 554-2341 for Restriction Information.	N/A		
	CLEMENTINA ST	FOLSOM ST -	Downtown Streetscape Zone. Please See Attachment.	N/A	John Kwong or Nick Elsner - (415) 554-5810	
	CLEMENTINA ST	Intersection	Downtown Streetscape Zone. Please See Attachment.	N/A	John Kwong or Nick Elsner - (415) 554-5810	
	FOLSOM ST	Intersection	Downtown Streetscape Zone. Please See Attachment.	N/A	John Kwong or Nick Elsner - (415) 554-5810	
	HOWARD ST	Intersection	Downtown Streetscape Zone. Please See Attachment.	N/A	John Kwong or Nick Elsner - (415) 554-5810	
	HOWARD ST	TEHAMA ST -	Downtown Streetscape Zone. Please See Attachment.	N/A	John Kwong or Nick Elsner - (415) 554-5810	
	JESSIE ST	Intersection	Downtown Streetscape Zone. Please See Attachment.	N/A	John Kwong or Nick Elsner - (415) 554-5810	
	JESSIE ST	MISSION ST -	Downtown Streetscape Zone. Please See Attachment.	N/A	John Kwong or Nick Elsner - (415) 554-5810	
	MARKET ST	STEVENSON ST -	Downtown Streetscape Zone. Please See Attachment.	N/A	John Kwong or Nick Elsner - (415) 554-5810	
	MINNA ST	Intersection	Downtown Streetscape Zone. Please See Attachment.	N/A	John Kwong or Nick Elsner - (415) 554-5810	
	MINNA ST	NATOMA ST -	Downtown Streetscape Zone. Please See Attachment.	N/A	John Kwong or Nick Elsner - (415) 554-5810	
	MISSION ST	Intersection	Downtown Streetscape Zone. Please See Attachment.	N/A	John Kwong or Nick Elsner - (415) 554-5810	
	MISSION ST	MINNA ST -	Downtown Streetscape Zone. Please See Attachment.	N/A	John Kwong or Nick Elsner - (415) 554-5810	
	NATOMA ST	HOWARD ST -	Downtown Streetscape Zone. Please See Attachment.	N/A	John Kwong or Nick Elsner - (415) 554-5810	
	NATOMA ST	Intersection	Downtown Streetscape Zone. Please See Attachment.	N/A	John Kwong or Nick Elsner - (415) 554-5810	
	STEVENSON ST	Intersection	Downtown Streetscape Zone. Please See Attachment.	N/A	John Kwong or Nick Elsner - (415) 554-5810	

Street Name	From St	To St	Message	Job	Contact	Dates
	STEVENSON ST	JESSIE ST -	Downtown Streetscape Zone. Please See Attachment.	N/A	John Kwong or Nick Elsner - (415) 554-5810	
	TEHAMA ST	CLEMENTINA ST -	Downtown Streetscape Zone. Please See Attachment.	N/A	John Kwong or Nick Elsner - (415) 554-5810	
	TEHAMA ST	Intersection	Downtown Streetscape Zone. Please See Attachment.	N/A	John Kwong or Nick Elsner - (415) 554-5810	
	MISSION ST	Intersection	Please see special requirements for work in Moscone Center and call Mike Roach @ 974-4001 for events.	N/A	Tim Comice - (415) 974-4050	
	CLEMENTINA ST	FOLSOM ST -	Proposed Paving.	PAVING	Kimberly C. Chang -	Apr 27 2016-Apr 26 2017
	CLEMENTINA ST	Intersection	Proposed Paving.	PAVING	Kimberly C. Chang -	Apr 27 2016-Apr 26 2017
	DOW PL	HARRISON ST -	Proposed Paving.	PAVING	Kimberly C. Chang -	Apr 27 2016-Apr 26 2017
	DOW PL	Intersection	Proposed Paving.	PAVING	Kimberly C. Chang -	Apr 27 2016-Apr 26 2017
	FOLSOM ST	DOW PL -	Proposed Paving.	PAVING	Kimberly C. Chang -	Apr 27 2016-Apr 26 2017
	FOLSOM ST	Intersection	Proposed Paving.	PAVING	Kimberly C. Chang -	Apr 27 2016-Apr 26 2017
	HARRISON ST	Intersection	Proposed Paving.	PAVING	Kimberly C. Chang -	Apr 27 2016-Apr 26 2017
	HARRISON ST	STILLMAN ST -	Proposed Paving.	PAVING	Kimberly C. Chang -	Apr 27 2016-Apr 26 2017
	HOWARD ST	Intersection	Proposed Paving.	PAVING	Kimberly C. Chang -	Apr 27 2016-Apr 26 2017
	HOWARD ST	TEHAMA ST -	Proposed Paving.	PAVING	Kimberly C. Chang -	Apr 27 2016-Apr 26 2017
	JESSIE ST	Intersection	Proposed Paving.	PAVING	Kimberly C. Chang -	Apr 27 2016-Apr 26 2017
	JESSIE ST	MISSION ST -	Proposed Paving.	PAVING	Kimberly C. Chang -	Apr 27 2016-Apr 26 2017
	MARKET ST	STEVENSON ST -	Proposed Paving.	PAVING	Kimberly C. Chang -	Apr 27 2016-Apr 26 2017
	MINNA ST	Intersection	Proposed Paving.	PAVING	Kimberly C. Chang -	Apr 27 2016-Apr 26 2017
	MINNA ST	NATOMA ST -	Proposed Paving.	PAVING	Kimberly C. Chang -	Apr 27 2016-Apr 26 2017
	MISSION ST	Intersection	Proposed Paving.	PAVING	Kimberly C. Chang -	Apr 27 2016-Apr 26 2017
	MISSION ST	MINNA ST -	Proposed Paving.	PAVING	Kimberly C. Chang -	Apr 27 2016-Apr 26 2017
	NATOMA ST	HOWARD ST -	Proposed Paving.	PAVING	Kimberly C. Chang -	Apr 27 2016-Apr 26 2017
	NATOMA ST	Intersection	Proposed Paving.	PAVING	Kimberly C. Chang -	Apr 27 2016-Apr 26 2017
	STEVENSON ST	Intersection	Proposed Paving.	PAVING	Kimberly C. Chang -	Apr 27 2016-Apr 26 2017
	STEVENSON ST	JESSIE ST -	Proposed Paving.	PAVING	Kimberly C. Chang -	Apr 27 2016-Apr 26 2017
	STILLMAN ST	BRYANT ST -	Proposed Paving.	PAVING	Kimberly C. Chang -	Apr 27 2016-Apr 26 2017
	STILLMAN ST	Intersection	Proposed Paving.	PAVING	Kimberly C. Chang -	Apr 27 2016-Apr 26 2017

Street Name	From St	To St	Message	Job	Contact	Dates
	TEHAMA ST	CLEMENTINA ST -	Proposed Paving.	PAVING	Kimberly C. Chang -	Apr 27 2016-Apr 26 2017
	TEHAMA ST	Intersection	Proposed Paving.	PAVING	Kimberly C. Chang -	Apr 27 2016-Apr 26 2017
	MINNA ST	Intersection	Proposed Excavation.	PG&E	Eric Larson -	Feb 15 2015-Mar 13 2015
	MISSION ST	MINNA ST -	Proposed Excavation.	PG&E	Eric Larson -	Feb 15 2015-Mar 13 2015
	HARRISON ST	Intersection	Proposed Excavation.	PG&E	Alain Billot -	Jun 1 2014-Dec 30 2015
	FOLSOM ST	Intersection	Proposed Excavation.	PG&E	Alain Billot -	Jun 1 2014-Dec 31 2015
	CLEMENTINA ST	FOLSOM ST -	Proposed Excavation.	SF DPW IDC - Mechanical \Electrical	Steven Lee -	May 20 2013-Jul 24 2014
	CLEMENTINA ST	Intersection	Proposed Excavation.	SF DPW IDC - Mechanical \Electrical	Steven Lee -	May 20 2013-Jul 24 2014
	DOW PL	HARRISON ST -	Proposed Excavation.	SF DPW IDC - Mechanical \Electrical	Steven Lee -	May 20 2013-Jul 24 2014
	DOW PL	Intersection	Proposed Excavation.	SF DPW IDC - Mechanical \Electrical	Steven Lee -	May 20 2013-Jul 24 2014
	FOLSOM ST	DOW PL -	Proposed Excavation.	SF DPW IDC - Mechanical \Electrical	Steven Lee -	May 20 2013-Jul 24 2014
	FOLSOM ST	Intersection	Proposed Excavation.	SF DPW IDC - Mechanical \Electrical	Steven Lee -	May 20 2013-Jul 24 2014
	HARRISON ST	STILLMAN ST -	Proposed Excavation.	SF DPW IDC - Mechanical \Electrical	Steven Lee -	May 20 2013-Jul 24 2014
	HOWARD ST	Intersection	Proposed Excavation.	SF DPW IDC - Mechanical \Electrical	Steven Lee -	May 20 2013-Jul 24 2014
	HOWARD ST	TEHAMA ST -	Proposed Excavation.	SF DPW IDC - Mechanical \Electrical	Steven Lee -	May 20 2013-Jul 24 2014
	JESSIE ST	Intersection	Proposed Excavation.	SF DPW IDC - Mechanical \Electrical	Steven Lee -	May 20 2013-Jul 24 2014
	JESSIE ST	MISSION ST -	Proposed Excavation.	SF DPW IDC - Mechanical \Electrical	Steven Lee -	May 20 2013-Jul 24 2014
	MARKET ST	STEVENSON ST -	Proposed Excavation.	SF DPW IDC - Mechanical \Electrical	Steven Lee -	May 20 2013-Jul 24 2014
	MINNA ST	Intersection	Proposed Excavation.	SF DPW IDC - Mechanical \Electrical	Steven Lee -	May 20 2013-Jul 24 2014
	MINNA ST	NATOMA ST -	Proposed Excavation.	SF DPW IDC - Mechanical \Electrical	Steven Lee -	May 20 2013-Jul 24 2014
	MISSION ST	Intersection	Proposed Excavation.	SF DPW IDC - Mechanical \Electrical	Steven Lee -	May 20 2013-Jul 24 2014
	MISSION ST	MINNA ST -	Proposed Excavation.	SF DPW IDC - Mechanical \Electrical	Steven Lee -	May 20 2013-Jul 24 2014
	NATOMA ST	HOWARD ST -	Proposed Excavation.	SF DPW IDC - Mechanical \Electrical	Steven Lee -	May 20 2013-Jul 24 2014

Street Name	From St	To St	Message	Job	Contact	Dates
	NATOMA ST	Intersection	Proposed Excavation.	SF DPW IDC - Mechanical \Electrical	Steven Lee -	May 20 2013-Jul 24 2014
	STEVENSON ST	Intersection	Proposed Excavation.	SF DPW IDC - Mechanical \Electrical	Steven Lee -	May 20 2013-Jul 24 2014
	STEVENSON ST	JESSIE ST -	Proposed Excavation.	SF DPW IDC - Mechanical \Electrical	Steven Lee -	May 20 2013-Jul 24 2014
	STILLMAN ST	BRYANT ST -	Proposed Excavation.	SF DPW IDC - Mechanical \Electrical	Steven Lee -	May 20 2013-Jul 24 2014
	STILLMAN ST	Intersection	Proposed Excavation.	SF DPW IDC - Mechanical \Electrical	Steven Lee -	May 20 2013-Jul 24 2014
	TEHAMA ST	CLEMENTINA ST -	Proposed Excavation.	SF DPW IDC - Mechanical \Electrical	Steven Lee -	May 20 2013-Jul 24 2014
	TEHAMA ST	Intersection	Proposed Excavation.	SF DPW IDC - Mechanical \Electrical	Steven Lee -	May 20 2013-Jul 24 2014
	CLEMENTINA ST	FOLSOM ST -	Proposed Excavation.	SF DPW IDC - Streets & Highways	Kimberly C. Chang -	Apr 27 2016-Apr 26 2017
	DOW PL	HARRISON ST -	Proposed Excavation.	SF DPW IDC - Streets & Highways	Kimberly C. Chang -	Apr 27 2016-Apr 26 2017
	FOLSOM ST	DOW PL -	Proposed Excavation.	SF DPW IDC - Streets & Highways	Kimberly C. Chang -	Apr 27 2016-Apr 26 2017
	HARRISON ST	STILLMAN ST -	Proposed Excavation.	SF DPW IDC - Streets & Highways	Kimberly C. Chang -	Apr 27 2016-Apr 26 2017
	HOWARD ST	TEHAMA ST -	Proposed Excavation.	SF DPW IDC - Streets & Highways	Kimberly C. Chang -	Apr 27 2016-Apr 26 2017
	JESSIE ST	MISSION ST -	Proposed Excavation.	SF DPW IDC - Streets & Highways	Kimberly C. Chang -	Apr 27 2016-Apr 26 2017
	MARKET ST	STEVENSON ST -	Proposed Excavation.	SF DPW IDC - Streets & Highways	Kimberly C. Chang -	Apr 27 2016-Apr 26 2017
	MINNA ST	NATOMA ST -	Proposed Excavation.	SF DPW IDC - Streets & Highways	Kimberly C. Chang -	Apr 27 2016-Apr 26 2017
	MISSION ST	MINNA ST -	Proposed Excavation.	SF DPW IDC - Streets & Highways	Kimberly C. Chang -	Apr 27 2016-Apr 26 2017
	NATOMA ST	HOWARD ST -	Proposed Excavation.	SF DPW IDC - Streets & Highways	Kimberly C. Chang -	Apr 27 2016-Apr 26 2017
	STEVENSON ST	JESSIE ST -	Proposed Excavation.	SF DPW IDC - Streets & Highways	Kimberly C. Chang -	Apr 27 2016-Apr 26 2017
	STILLMAN ST	BRYANT ST -	Proposed Excavation.	SF DPW IDC - Streets & Highways	Kimberly C. Chang -	Apr 27 2016-Apr 26 2017
	TEHAMA ST	CLEMENTINA ST -	Proposed Excavation.	SF DPW IDC - Streets & Highways	Kimberly C. Chang -	Apr 27 2016-Apr 26 2017

Street Name	From St	To St	Message	Job	Contact	Dates
	CLEMENTINA ST	Intersection	Proposed Excavation.	SF DPW IDC - Streets & Highways	Kimberly C. Chang -	Apr 27 2016-Apr 26 2017
	HARRISON ST	Intersection	Proposed Excavation.	SF DPW IDC - Streets & Highways	Kimberly C. Chang -	Apr 27 2016-Apr 26 2017
	HOWARD ST	Intersection	Proposed Excavation.	SF DPW IDC - Streets & Highways	Kimberly C. Chang -	Apr 27 2016-Apr 26 2017
	JESSIE ST	Intersection	Proposed Excavation.	SF DPW IDC - Streets & Highways	Kimberly C. Chang -	Apr 27 2016-Apr 26 2017
	MINNA ST	Intersection	Proposed Excavation.	SF DPW IDC - Streets & Highways	Kimberly C. Chang -	Apr 27 2016-Apr 26 2017
	MISSION ST	Intersection	Proposed Excavation.	SF DPW IDC - Streets & Highways	Kimberly C. Chang -	Apr 27 2016-Apr 26 2017
	NATOMA ST	Intersection	Proposed Excavation.	SF DPW IDC - Streets & Highways	Kimberly C. Chang -	Apr 27 2016-Apr 26 2017
	STEVENSON ST	Intersection	Proposed Excavation.	SF DPW IDC - Streets & Highways	Kimberly C. Chang -	Apr 27 2016-Apr 26 2017
	STILLMAN ST	Intersection	Proposed Excavation.	SF DPW IDC - Streets & Highways	Kimberly C. Chang -	Apr 27 2016-Apr 26 2017
	TEHAMA ST	Intersection	Proposed Excavation.	SF DPW IDC - Streets & Highways	Kimberly C. Chang -	Apr 27 2016-Apr 26 2017
	HARRISON ST	Intersection	Proposed Excavation.	SF DPW IDC - Streets & Highways	Kimberly C. Chang -	Apr 27 2016-Apr 26 2017
	HARRISON ST	STILLMAN ST -	Proposed Excavation.	SF DPW IDC - Streets & Highways	Kimberly C. Chang -	Apr 27 2016-Apr 26 2017
	MARKET ST	STEVENSON ST -	Proposed Excavation.	SF DPW IDC - Streets & Highways	Kimberly C. Chang -	Apr 27 2016-Apr 26 2017
	STILLMAN ST	BRYANT ST -	Proposed Excavation.	SF DPW IDC - Streets & Highways	Kimberly C. Chang -	Apr 27 2016-Apr 26 2017
	STILLMAN ST	Intersection	Proposed Excavation.	SF DPW IDC - Streets & Highways	Kimberly C. Chang -	Apr 27 2016-Apr 26 2017
	FOLSOM ST	Intersection	Proposed Excavation.	SF DPW IDC - Streets & Highways	Stephen J. O Sullivan -	Oct 2 2015-Dec 23 2016
	CLEMENTINA ST	Intersection	Proposed Excavation.	SF MTA Capital Programs and Construction	Darton Ito -	Jan 1 2020-Dec 31 2020
	DOW PL	Intersection	Proposed Excavation.	SF MTA Capital Programs and Construction	Darton Ito -	Jan 1 2020-Dec 31 2020
	FOLSOM ST	Intersection	Proposed Excavation.	SF MTA Capital Programs and Construction	Darton Ito -	Jan 1 2020-Dec 31 2020

Street Name	From St	To St	Message	Job	Contact	Dates
	HARRISON ST	Intersection	Proposed Excavation.	SF MTA Capital Programs and Construction	Darton Ito -	Jan 1 2020-Dec 31 2020
	HOWARD ST	Intersection	Proposed Excavation.	SF MTA Capital Programs and Construction	Darton Ito -	Jan 1 2020-Dec 31 2020
	JESSIE ST	Intersection	Proposed Excavation.	SF MTA Capital Programs and Construction	Darton Ito -	Jan 1 2020-Dec 31 2020
	MINNA ST	Intersection	Proposed Excavation.	SF MTA Capital Programs and Construction	Darton Ito -	Jan 1 2020-Dec 31 2020
	MISSION ST	Intersection	Proposed Excavation.	SF MTA Capital Programs and Construction	Darton Ito -	Jan 1 2020-Dec 31 2020
	NATOMA ST	Intersection	Proposed Excavation.	SF MTA Capital Programs and Construction	Darton Ito -	Jan 1 2020-Dec 31 2020
	STEVENSON ST	Intersection	Proposed Excavation.	SF MTA Capital Programs and Construction	Darton Ito -	Jan 1 2020-Dec 31 2020
	STILLMAN ST	Intersection	Proposed Excavation.	SF MTA Capital Programs and Construction	Darton Ito -	Jan 1 2020-Dec 31 2020
	TEHAMA ST	Intersection	Proposed Excavation.	SF MTA Capital Programs and Construction	Darton Ito -	Jan 1 2020-Dec 31 2020
	MISSION ST	Intersection	Proposed Excavation.	SF MTA Capital Programs and Construction	Darton Ito -	Jan 1 2020-Dec 31 2020
	HOWARD ST	Intersection	Proposed Excavation.	SF MTA SS - Livable Streets	Maurice Growney -	Jun 30 2017-Mar 31 2018
	MISSION ST	Intersection	Proposed Excavation.	SF MTA SS - Transportation Engineering (Capital)	Cathal Hennessy -	Jun 1 2013-Jun 1 2015
	CLEMENTINA ST	Intersection	Proposed Excavation.	SF Planning	Adam Varat -	Jan 1 2020-Dec 31 2020
	DOW PL	Intersection	Proposed Excavation.	SF Planning	Adam Varat -	Jan 1 2020-Dec 31 2020
	FOLSOM ST	Intersection	Proposed Excavation.	SF Planning	Adam Varat -	Jan 1 2020-Dec 31 2020
	HARRISON ST	Intersection	Proposed Excavation.	SF Planning	Adam Varat -	Jan 1 2020-Dec 31 2020
	HOWARD ST	Intersection	Proposed Excavation.	SF Planning	Adam Varat -	Jan 1 2020-Dec 31 2020
	STILLMAN ST	Intersection	Proposed Excavation.	SF Planning	Adam Varat -	Jan 1 2020-Dec 31 2020
	TEHAMA ST	Intersection	Proposed Excavation.	SF Planning	Adam Varat -	Jan 1 2020-Dec 31 2020
	CLEMENTINA ST	Intersection	Proposed Excavation.	SF Planning	Adam Varat -	Jan 1 2020-Dec 31 2020
	DOW PL	Intersection	Proposed Excavation.	SF Planning	Adam Varat -	Jan 1 2020-Dec 31 2020
	FOLSOM ST	Intersection	Proposed Excavation.	SF Planning	Adam Varat -	Jan 1 2020-Dec 31 2020
	HARRISON ST	Intersection	Proposed Excavation.	SF Planning	Adam Varat -	Jan 1 2020-Dec 31 2020
	HOWARD ST	Intersection	Proposed Excavation.	SF Planning	Adam Varat -	Jan 1 2020-Dec 31 2020

Street Name	From St	To St	Message	Job	Contact	Dates
	JESSIE ST	Intersection	Proposed Excavation.	SF Planning	Adam Varat -	Jan 1 2020-Dec 31 2020
	MINNA ST	Intersection	Proposed Excavation.	SF Planning	Adam Varat -	Jan 1 2020-Dec 31 2020
	MISSION ST	Intersection	Proposed Excavation.	SF Planning	Adam Varat -	Jan 1 2020-Dec 31 2020
	NATOMA ST	Intersection	Proposed Excavation.	SF Planning	Adam Varat -	Jan 1 2020-Dec 31 2020
	STEVENSON ST	Intersection	Proposed Excavation.	SF Planning	Adam Varat -	Jan 1 2020-Dec 31 2020
	STILLMAN ST	Intersection	Proposed Excavation.	SF Planning	Adam Varat -	Jan 1 2020-Dec 31 2020
	TEHAMA ST	Intersection	Proposed Excavation.	SF Planning	Adam Varat -	Jan 1 2020-Dec 31 2020
	FOLSOM ST	Intersection	Proposed Excavation.	SF Planning	Adam Varat -	Jan 1 2020-Dec 31 2020
	HARRISON ST	Intersection	Proposed Excavation.	SF Planning	Adam Varat -	Jan 1 2020-Dec 31 2020
	FOLSOM ST	Intersection	Proposed Excavation.	SF Planning	Adam Varat -	Jan 1 2020-Dec 31 2020
	HOWARD ST	Intersection	Proposed Excavation.	SF Planning	Adam Varat -	Jan 1 2020-Dec 31 2020
	MISSION ST	Intersection	Proposed Excavation.	SF Planning	Adam Varat -	Jan 1 2020-Dec 31 2020
	JESSIE ST	Intersection	Proposed Excavation.	SF PUC Water	Heather Rhee -	Jan 1 2015-Nov 1 2015
	MISSION ST	Intersection	Proposed Excavation.	SF PUC Water	Heather Rhee -	Jan 1 2015-Nov 1 2015
	STEVENSON ST	Intersection	Proposed Excavation.	SF PUC Water	Heather Rhee -	Jan 1 2015-Nov 1 2015
	DOW PL	HARRISON ST -	Sidewalk Paving to be done by SIRP Process	SIRP Work Order	LC General -	
	HARRISON ST	Intersection	Prior to performing any construction, all CCSF survey monuments shall be referenced by a licensed Land Surveyor on a Corner Record or a Record of Survey, if any construction will take place within 10ft of the monument. For any questions, please call Mapping at #554-5827	Stone or Concrete Monument		
	HOWARD ST	Intersection	Prior to performing any construction, all CCSF survey monuments shall be referenced by a licensed Land Surveyor on a Corner Record or a Record of Survey, if any construction will take place within 10ft of the monument. For any questions, please call Mapping at #554-5827	Stone or Concrete Monument		
	HOWARD ST	TEHAMA ST -	Prior to performing any construction, all CCSF survey monuments shall be referenced by a licensed Land Surveyor on a Corner Record or a Record of Survey, if any construction will take place within 10ft of the monument. For any questions, please call Mapping at #554-5827	Stone or Concrete Monument		
	MISSION ST	Intersection	Prior to performing any construction, all CCSF survey monuments shall be referenced by a licensed Land Surveyor on a Corner Record or a Record of Survey, if any construction will take place within 10ft of the monument. For any questions, please call Mapping at #554-5827	Stone or Concrete Monument		

Street Name	From St	To St	Message	Job	Contact	Dates
	MISSION ST	MINNA ST -	Prior to performing any construction, all CCSF survey monuments shall be referenced by a licensed Land Surveyor on a Corner Record or a Record of Survey, if any construction will take place within 10ft of the monument. For any questions, please call Mapping at #554-5827	Stone or Concrete Monument		
	CLEMENTINA ST	FOLSOM ST -	Proposed Excavation.	Transbay	Cory Traylor -	Jan 3 2020-Feb 15 2022
	CLEMENTINA ST	Intersection	Proposed Excavation.	Transbay	Cory Traylor -	Jan 3 2020-Feb 15 2022
	FOLSOM ST	Intersection	Proposed Excavation.	Transbay	Cory Traylor -	Jan 3 2020-Feb 15 2022
	HOWARD ST	Intersection	Proposed Excavation.	Transbay	Cory Traylor -	Jan 3 2020-Feb 15 2022
	HOWARD ST	TEHAMA ST -	Proposed Excavation.	Transbay	Cory Traylor -	Jan 3 2020-Feb 15 2022
	MINNA ST	Intersection	Proposed Excavation.	Transbay	Cory Traylor -	Jan 3 2020-Feb 15 2022
	MINNA ST	NATOMA ST -	Proposed Excavation.	Transbay	Cory Traylor -	Jan 3 2020-Feb 15 2022
	MISSION ST	MINNA ST -	Proposed Excavation.	Transbay	Cory Traylor -	Jan 3 2020-Feb 15 2022
	NATOMA ST	HOWARD ST -	Proposed Excavation.	Transbay	Cory Traylor -	Jan 3 2020-Feb 15 2022
	NATOMA ST	Intersection	Proposed Excavation.	Transbay	Cory Traylor -	Jan 3 2020-Feb 15 2022
	TEHAMA ST	CLEMENTINA ST -	Proposed Excavation.	Transbay	Cory Traylor -	Jan 3 2020-Feb 15 2022
	TEHAMA ST	Intersection	Proposed Excavation.	Transbay	Cory Traylor -	Jan 3 2020-Feb 15 2022
	CLEMENTINA ST	FOLSOM ST -	Proposed Excavation.	Transbay	Cory Traylor -	Sep 1 2015-Jun 1 2017
	CLEMENTINA ST	Intersection	Proposed Excavation.	Transbay	Cory Traylor -	Sep 1 2015-Jun 1 2017
	DOW PL	HARRISON ST -	Proposed Excavation.	Transbay	Cory Traylor -	Sep 1 2015-Jun 1 2017
	DOW PL	Intersection	Proposed Excavation.	Transbay	Cory Traylor -	Sep 1 2015-Jun 1 2017
	FOLSOM ST	DOW PL -	Proposed Excavation.	Transbay	Cory Traylor -	Sep 1 2015-Jun 1 2017
	FOLSOM ST	Intersection	Proposed Excavation.	Transbay	Cory Traylor -	Sep 1 2015-Jun 1 2017
	HARRISON ST	Intersection	Proposed Excavation.	Transbay	Cory Traylor -	Sep 1 2015-Jun 1 2017
	HARRISON ST	STILLMAN ST -	Proposed Excavation.	Transbay	Cory Traylor -	Sep 1 2015-Jun 1 2017
	HOWARD ST	Intersection	Proposed Excavation.	Transbay	Cory Traylor -	Sep 1 2015-Jun 1 2017
	HOWARD ST	TEHAMA ST -	Proposed Excavation.	Transbay	Cory Traylor -	Sep 1 2015-Jun 1 2017
	STILLMAN ST	BRYANT ST -	Proposed Excavation.	Transbay	Cory Traylor -	Sep 1 2015-Jun 1 2017
	STILLMAN ST	Intersection	Proposed Excavation.	Transbay	Cory Traylor -	Sep 1 2015-Jun 1 2017
	TEHAMA ST	CLEMENTINA ST -	Proposed Excavation.	Transbay	Cory Traylor -	Sep 1 2015-Jun 1 2017
	TEHAMA ST	Intersection	Proposed Excavation.	Transbay	Cory Traylor -	Sep 1 2015-Jun 1 2017
	MINNA ST	Intersection	Proposed Excavation.	Transbay	Cory Traylor -	Dec 17 2010-Jun 15 2017
	MINNA ST	NATOMA ST -	Proposed Excavation.	Transbay	Cory Traylor -	Dec 17 2010-Jun 15 2017
	MISSION ST	Intersection	Proposed Excavation.	Transbay	Cory Traylor -	Dec 17 2010-Jun 15 2017
	MISSION ST	MINNA ST -	Proposed Excavation.	Transbay	Cory Traylor -	Dec 17 2010-Jun 15 2017
	NATOMA ST	Intersection	Proposed Excavation.	Transbay	Cory Traylor -	Dec 17 2010-Jun 15 2017
BROADWAY						
	FRANKLIN ST	Intersection	Conflict with existing excavation permit. It is mandatory that you coordinate all work for joint paving.	13EXC-4392	(415) 646-6253 - (415) 646-6253	Sep 23 2013-
	FRANKLIN ST	Intersection	Blocks with Bicycle Route designations require special attention. For details see Section 10 of DPT's Blue Book and Section 6.3 of DPW's Order No. 171.442.	N/A		

"IMPROVING THE QUALITY OF LIFE IN SAN FRANCISCO" We are dedicated individuals committed to teamwork, customer service and continuous improvement in partnership with the community.

Customer Service

Teamwork

Continuous Improvement

Street Name	From St	To St	Message	Job	Contact	Dates
	FRANKLIN ST	Intersection	Proposed Paving.	PAVING	Au Bui -	Oct 14 2013-Dec 12 2014
	FRANKLIN ST	Intersection	Proposed Excavation.	SF DPW IDC - Mechanical \Electrical	Steven Lee -	May 20 2013-Jul 24 2014
	FRANKLIN ST	Intersection	Proposed Excavation.	SF DPW IDC - Streets & Highways	Au Bui -	Oct 14 2013-Dec 12 2014
	FRANKLIN ST	Intersection	Proposed Excavation.	SF DPW IDC - Streets & Highways	Au Bui -	Oct 14 2013-Dec 12 2014
	FRANKLIN ST	Intersection	Proposed Excavation.	SF MTA Capital Programs and Construction	Darton Ito -	Jan 1 2020-Dec 31 2020
CLEMENTIN A ST						
	02ND ST	Intersection	Conflict with existing Street Use Permit.	13B-0102	(415) 431-2950 - (415) 431-2950	Oct 1 2013-Oct 8 2014
	02ND ST	Intersection	Conflict with existing Street Use Permit.	13B-0121	(415) 431-2950 - (415) 431-2950	Jan 23 2014-Jan 23 2015
	02ND ST	Intersection	Conflict with existing Street Use Permit.	13B-0124	(415) 431-2950 - (415) 431-2950	Nov 13 2013-Nov 13 2014
	02ND ST	Intersection	Conflict with existing Street Use Permit.	13B-0141	(415) 431-2950 - (415) 431-2950	Jan 1 2014-Oct 31 2014
	02ND ST	Intersection	Conflict with existing Street Use Permit.	14B-0076	(415) 431-2950 - (415) 431-2950	Oct 7 2014-Oct 7 2015
	02ND ST	Intersection	Blocks with Bicycle Route designations require special attention. For details see Section 10 of DPT's Blue Book and Section 6.3 of DPW's Order No. 171.442.	N/A		
	02ND ST	Intersection	No construction allowed in streets on game days at PacBell Park 2 hours before and until 2 hours after events. Day event hours:10am-6pm. Night event hours: 4pm-Midnight. Call 415-972-2000ext0 for more information.	N/A		
	02ND ST	Intersection	Please refer to Figure 12 of Section 9.4(A) of the DPW Order No. 171,442 for special conditions for excavation in the vicinity of AWSS.	N/A		
	02ND ST	Intersection	Truck Route: Call Cindy Shamban of DPT at 554-2341 for Restriction Information.	N/A		
	02ND ST	Intersection	Downtown Streetscape Zone. Please See Attachment.	N/A	John Kwong or Nick Elsner - (415) 554-5810	
	02ND ST	Intersection	Proposed Paving.	PAVING	Kimberly C. Chang -	Apr 27 2016-Apr 26 2017
	02ND ST	Intersection	Proposed Excavation.	SF DPW IDC - Mechanical \Electrical	Steven Lee -	May 20 2013-Jul 24 2014

Street Name	From St	To St	Message	Job	Contact	Dates
	02ND ST	Intersection	Proposed Excavation.	SF DPW IDC - Streets & Highways	Kimberly C. Chang -	Apr 27 2016-Apr 26 2017
	02ND ST	Intersection	Proposed Excavation.	SF MTA Capital Programs and Construction	Darton Ito -	Jan 1 2020-Dec 31 2020
	02ND ST	Intersection	Proposed Excavation.	SF Planning	Adam Varat -	Jan 1 2020-Dec 31 2020
	02ND ST	Intersection	Proposed Excavation.	SF Planning	Adam Varat -	Jan 1 2020-Dec 31 2020
	02ND ST	Intersection	Proposed Excavation.	Transbay	Cory Traylor -	Jan 3 2020-Feb 15 2022
	02ND ST	Intersection	Proposed Excavation.	Transbay	Cory Traylor -	Sep 1 2015-Jun 1 2017
DOW PL						
	02ND ST	Intersection	Conflict with existing Street Use Permit.	13B-0102	(415) 431-2950 - (415) 431-2950	Oct 1 2013-Oct 8 2014
	02ND ST	Intersection	Conflict with existing Street Use Permit.	13B-0121	(415) 431-2950 - (415) 431-2950	Jan 23 2014-Jan 23 2015
	02ND ST	Intersection	Conflict with existing Street Use Permit.	13B-0124	(415) 431-2950 - (415) 431-2950	Nov 13 2013-Nov 13 2014
	02ND ST	Intersection	Conflict with existing Street Use Permit.	13B-0141	(415) 431-2950 - (415) 431-2950	Jan 1 2014-Oct 31 2014
	02ND ST	Intersection	Conflict with existing Street Use Permit.	14B-0076	(415) 431-2950 - (415) 431-2950	Oct 7 2014-Oct 7 2015
	02ND ST	Intersection	Blocks with Bicycle Route designations require special attention. For details see Section 10 of DPT's Blue Book and Section 6.3 of DPW's Order No. 171.442.	N/A		
	02ND ST	Intersection	No construction allowed in streets on game days at PacBell Park 2 hours before and until 2 hours after events. Day event hours:10am-6pm. Night event hours: 4pm-Midnight. Call 415-972-2000ext0 for more information.	N/A		
	02ND ST	Intersection	Please refer to Figure 12 of Section 9.4(A) of the DPW Order No. 171,442 for special conditions for excavation in the vicinity of AWSS.	N/A		
	02ND ST	Intersection	Truck Route: Call Cindy Shamban of DPT at 554-2341 for Restriction Information.	N/A		
	02ND ST	Intersection	Proposed Paving.	PAVING	Kimberly C. Chang -	Apr 27 2016-Apr 26 2017
	02ND ST	Intersection	Proposed Excavation.	SF DPW IDC - Mechanical \Electrical	Steven Lee -	May 20 2013-Jul 24 2014
	02ND ST	Intersection	Proposed Excavation.	SF MTA Capital Programs and Construction	Darton Ito -	Jan 1 2020-Dec 31 2020
	02ND ST	Intersection	Proposed Excavation.	SF Planning	Adam Varat -	Jan 1 2020-Dec 31 2020
	02ND ST	Intersection	Proposed Excavation.	SF Planning	Adam Varat -	Jan 1 2020-Dec 31 2020
	02ND ST	Intersection	Proposed Excavation.	Transbay	Cory Traylor -	Sep 1 2015-Jun 1 2017

"IMPROVING THE QUALITY OF LIFE IN SAN FRANCISCO" We are dedicated individuals committed to teamwork, customer service and continuous improvement in partnership with the community.

Customer Service

Teamwork

Continuous Improvement

Street Name	From St	To St	Message	Job	Contact	Dates
FILBERT ST						
	FRANKLIN ST	Intersection	Conflict with existing excavation permit. It is mandatory that you coordinate all work for joint paving.	13EXC-4392	(415) 646-6253 - (415) 646-6253	Sep 23 2013-
	FRANKLIN ST	Intersection	Proposed Paving.	PAVING	Au Bui -	Oct 14 2013-Dec 12 2014
	FRANKLIN ST	Intersection	Proposed Excavation.	SF DPW IDC - Mechanical \Electrical	Steven Lee -	May 20 2013-Jul 24 2014
	FRANKLIN ST	Intersection	Proposed Excavation.	SF DPW IDC - Streets & Highways	Au Bui -	Oct 14 2013-Dec 12 2014
	FRANKLIN ST	Intersection	Proposed Excavation.	SF DPW IDC - Streets & Highways	Au Bui -	Oct 14 2013-Dec 12 2014
	FRANKLIN ST	Intersection	Proposed Excavation.	SF PUC Water	Heather Rhee -	Oct 1 2017-Aug 1 2018
FOLSOM ST						
	02ND ST	Intersection	Conflict with existing Street Use Permit.	12TS-0030	Jana Lord 510-446-7234 - Jana Lord 510-446-7234	
	02ND ST	Intersection	Conflict with existing Street Use Permit.	13B-0102	(415) 431-2950 - (415) 431-2950	Oct 1 2013-Oct 8 2014
	02ND ST	Intersection	Conflict with existing Street Use Permit.	13B-0119	(415) 431-2950 - (415) 431-2950	Nov 4 2013-Nov 4 2014
	02ND ST	Intersection	Conflict with existing Street Use Permit.	13B-0121	(415) 431-2950 - (415) 431-2950	Jan 23 2014-Jan 23 2015
	02ND ST	Intersection	Conflict with existing Street Use Permit.	13B-0124	(415) 431-2950 - (415) 431-2950	Nov 13 2013-Nov 13 2014
	02ND ST	Intersection	Conflict with existing Street Use Permit.	13B-0129	(415) 431-2950 - (415) 431-2950	Nov 16 2013-Nov 16 2014
	02ND ST	Intersection	Conflict with existing Street Use Permit.	13B-0130	415) 431-2950 - 415) 431-2950	Jan 1 2014-Jan 1 2015
	02ND ST	Intersection	Conflict with existing Street Use Permit.	13B-0141	(415) 431-2950 - (415) 431-2950	Jan 1 2014-Oct 31 2014
	02ND ST	Intersection	Conflict with existing Street Use Permit.	14B-0005	Refer to Agent - Refer to Agent	Jan 20 2014-Jan 20 2015
	02ND ST	Intersection	Conflict with existing Street Use Permit.	14B-0027	Refer to Agent - Refer to Agent	Mar 17 2014-Oct 19 2014
	02ND ST	Intersection	Conflict with existing Street Use Permit.	14B-0061	(415) 431-2950 - (415) 431-2950	Jun 10 2014-Jun 10 2015
	02ND ST	Intersection	Conflict with existing Street Use Permit.	14B-0070	Refer to Agent - Refer to Agent	Aug 23 2014-Sep 23 2014
	02ND ST	Intersection	Conflict with existing Street Use Permit.	14B-0073	415-431-2950 - 415-431-2950	Aug 28 2014-Oct 2 2014
	02ND ST	Intersection	Conflict with existing Street Use Permit.	14B-0076	(415) 431-2950 - (415) 431-2950	Oct 7 2014-Oct 7 2015
	02ND ST	Intersection	Blocks with Bicycle Route designations require special attention. For details see Section 10 of DPT's Blue Book and Section 6.3 of DPW's Order No. 171.442.	N/A		

Street Name	From St	To St	Message	Job	Contact	Dates
	02ND ST	Intersection	Cistern Present.	N/A		
	02ND ST	Intersection	No construction allowed in streets on game days at PacBell Park 2 hours before and until 2 hours after events. Day event hours:10am-6pm. Night event hours: 4pm-Midnight. Call 415-972-2000ext0 for more information.	N/A		
	02ND ST	Intersection	Please refer to Figure 12 of Section 9.4(A) of the DPW Order No. 171,442 for special conditions for excavation in the vicinity of AWSS.	N/A		
	02ND ST	Intersection	Truck Route: Call Cindy Shamban of DPT at 554-2341 for Restriction Information.	N/A		
	02ND ST	Intersection	Downtown Streetscape Zone. Please See Attachment.	N/A	John Kwong or Nick Elsner - (415) 554-5810	
	02ND ST	Intersection	Proposed Paving.	PAVING	Kimberly C. Chang -	Apr 27 2016-Apr 26 2017
	02ND ST	Intersection	Proposed Excavation.	PG&E	Alain Billot -	Jun 1 2014-Dec 31 2015
	02ND ST	Intersection	Proposed Excavation.	SF DPW IDC - Mechanical \Electrical	Steven Lee -	May 20 2013-Jul 24 2014
	02ND ST	Intersection	Proposed Excavation.	SF DPW IDC - Streets & Highways	Stephen J. O Sullivan -	Oct 2 2015-Dec 23 2016
	02ND ST	Intersection	Proposed Excavation.	SF MTA Capital Programs and Construction	Darton Ito -	Jan 1 2020-Dec 31 2020
	02ND ST	Intersection	Proposed Excavation.	SF Planning	Adam Varat -	Jan 1 2020-Dec 31 2020
	02ND ST	Intersection	Proposed Excavation.	SF Planning	Adam Varat -	Jan 1 2020-Dec 31 2020
	02ND ST	Intersection	Proposed Excavation.	SF Planning	Adam Varat -	Jan 1 2020-Dec 31 2020
	02ND ST	Intersection	Proposed Excavation.	SF Planning	Adam Varat -	Jan 1 2020-Dec 31 2020
	02ND ST	Intersection	Proposed Excavation.	Transbay	Cory Traylor -	Jan 3 2020-Feb 15 2022
	02ND ST	Intersection	Proposed Excavation.	Transbay	Cory Traylor -	Sep 1 2015-Jun 1 2017
FRANKLIN ST						
	WASHINGTON ST	Intersection	Conflict with existing Street Use Permit.	12TS-0189	Jana Lord 510-446-7234 - Jana Lord 510-446-7234	
	UNION ST	Intersection	Conflict with existing Street Use Permit.	13B-0102	(415) 431-2950 - (415) 431-2950	Oct 1 2013-Oct 8 2014
	UNION ST	Intersection	Conflict with existing Street Use Permit.	13B-0113	(415) 431-2950 - (415) 431-2950	Oct 15 2013-Oct 15 2014
	LOMBARD ST	Intersection	Conflict with existing Street Use Permit.	13B-0123	(415) 431-2950 - (415) 431-2950	Nov 15 2013-Jan 1 2015
	UNION ST	Intersection	Conflict with existing Street Use Permit.	13B-0123	(415) 431-2950 - (415) 431-2950	Nov 15 2013-Jan 1 2015
	BLACKSTONE CT	LOMBARD ST -	Conflict with existing Street Use Permit.	13B-0139	(909) 937-7570 - (909) 937-7570	Jan 6 2014-Jan 6 2016

"IMPROVING THE QUALITY OF LIFE IN SAN FRANCISCO" We are dedicated individuals committed to teamwork, customer service and continuous improvement in partnership with the community.

Customer Service

Teamwork

Continuous Improvement

Street Name	From St	To St	Message	Job	Contact	Dates
	BROADWAY	VALLEJO ST -	Conflict with existing Street Use Permit.	13B-0139	(909) 937-7570 - (909) 937-7570	Jan 6 2014-Jan 6 2016
	CLAY ST	WASHINGTON ST -	Conflict with existing Street Use Permit.	13B-0139	(909) 937-7570 - (909) 937-7570	Jan 6 2014-Jan 6 2016
	FILBERT ST	GREENWICH ST -	Conflict with existing Street Use Permit.	13B-0139	(909) 937-7570 - (909) 937-7570	Jan 6 2014-Jan 6 2016
	GREEN ST	UNION ST -	Conflict with existing Street Use Permit.	13B-0139	(909) 937-7570 - (909) 937-7570	Jan 6 2014-Jan 6 2016
	GREENWICH ST	BLACKSTONE CT -	Conflict with existing Street Use Permit.	13B-0139	(909) 937-7570 - (909) 937-7570	Jan 6 2014-Jan 6 2016
	JACKSON ST	PACIFIC AVE -	Conflict with existing Street Use Permit.	13B-0139	(909) 937-7570 - (909) 937-7570	Jan 6 2014-Jan 6 2016
	PACIFIC AVE	BROADWAY -	Conflict with existing Street Use Permit.	13B-0139	(909) 937-7570 - (909) 937-7570	Jan 6 2014-Jan 6 2016
	UNION ST	FILBERT ST -	Conflict with existing Street Use Permit.	13B-0139	(909) 937-7570 - (909) 937-7570	Jan 6 2014-Jan 6 2016
	VALLEJO ST	GREEN ST -	Conflict with existing Street Use Permit.	13B-0139	(909) 937-7570 - (909) 937-7570	Jan 6 2014-Jan 6 2016
	WASHINGTON ST	JACKSON ST -	Conflict with existing Street Use Permit.	13B-0139	(909) 937-7570 - (909) 937-7570	Jan 6 2014-Jan 6 2016
	UNION ST	Intersection	Conflict with existing Street Use Permit.	13B-0141	(415) 431-2950 - (415) 431-2950	Jan 1 2014-Oct 31 2014
	BLACKSTONE CT	LOMBARD ST -	Conflict with existing Street Use Permit.	13B-0142	(909) 937-7570 - (909) 937-7570	Jan 17 2014-Dec 31 2014
	BROADWAY	VALLEJO ST -	Conflict with existing Street Use Permit.	13B-0142	(909) 937-7570 - (909) 937-7570	Jan 17 2014-Dec 31 2014
	CLAY ST	WASHINGTON ST -	Conflict with existing Street Use Permit.	13B-0142	(909) 937-7570 - (909) 937-7570	Jan 17 2014-Dec 31 2014
	FILBERT ST	GREENWICH ST -	Conflict with existing Street Use Permit.	13B-0142	(909) 937-7570 - (909) 937-7570	Jan 17 2014-Dec 31 2014
	GREEN ST	UNION ST -	Conflict with existing Street Use Permit.	13B-0142	(909) 937-7570 - (909) 937-7570	Jan 17 2014-Dec 31 2014
	GREENWICH ST	BLACKSTONE CT -	Conflict with existing Street Use Permit.	13B-0142	(909) 937-7570 - (909) 937-7570	Jan 17 2014-Dec 31 2014
	JACKSON ST	PACIFIC AVE -	Conflict with existing Street Use Permit.	13B-0142	(909) 937-7570 - (909) 937-7570	Jan 17 2014-Dec 31 2014
	PACIFIC AVE	BROADWAY -	Conflict with existing Street Use Permit.	13B-0142	(909) 937-7570 - (909) 937-7570	Jan 17 2014-Dec 31 2014
	UNION ST	FILBERT ST -	Conflict with existing Street Use Permit.	13B-0142	(909) 937-7570 - (909) 937-7570	Jan 17 2014-Dec 31 2014

Street Name	From St	To St	Message	Job	Contact	Dates
	VALLEJO ST	GREEN ST -	Conflict with existing Street Use Permit.	13B-0142	(909) 937-7570 - (909) 937-7570	Jan 17 2014-Dec 31 2014
	WASHINGTON ST	JACKSON ST -	Conflict with existing Street Use Permit.	13B-0142	(909) 937-7570 - (909) 937-7570	Jan 17 2014-Dec 31 2014
	GREEN ST	UNION ST -	Conflict with existing Street Use Permit.	13ECN-1049	800-743-5000 - 800-743-5000	Sep 27 2013-
	FILBERT ST	GREENWICH ST -	Conflict with existing Street Use Permit.	13ECN-1094	800-743-5000 - 800-743-5000	Oct 4 2013-
	BLACKSTONE CT	LOMBARD ST -	Conflict with existing excavation permit. It is mandatory that you coordinate all work for joint paving.	13EXC-4392	(415) 646-6253 - (415) 646-6253	Sep 23 2013-
	BROADWAY	Intersection	Conflict with existing excavation permit. It is mandatory that you coordinate all work for joint paving.	13EXC-4392	(415) 646-6253 - (415) 646-6253	Sep 23 2013-
	BROADWAY	VALLEJO ST -	Conflict with existing excavation permit. It is mandatory that you coordinate all work for joint paving.	13EXC-4392	(415) 646-6253 - (415) 646-6253	Sep 23 2013-
	CLAY ST	WASHINGTON ST -	Conflict with existing excavation permit. It is mandatory that you coordinate all work for joint paving.	13EXC-4392	(415) 646-6253 - (415) 646-6253	Sep 23 2013-
	FILBERT ST	GREENWICH ST -	Conflict with existing excavation permit. It is mandatory that you coordinate all work for joint paving.	13EXC-4392	(415) 646-6253 - (415) 646-6253	Sep 23 2013-
	FILBERT ST	Intersection	Conflict with existing excavation permit. It is mandatory that you coordinate all work for joint paving.	13EXC-4392	(415) 646-6253 - (415) 646-6253	Sep 23 2013-
	GREEN ST	Intersection	Conflict with existing excavation permit. It is mandatory that you coordinate all work for joint paving.	13EXC-4392	(415) 646-6253 - (415) 646-6253	Sep 23 2013-
	GREEN ST	UNION ST -	Conflict with existing excavation permit. It is mandatory that you coordinate all work for joint paving.	13EXC-4392	(415) 646-6253 - (415) 646-6253	Sep 23 2013-
	GREENWICH ST	BLACKSTONE CT -	Conflict with existing excavation permit. It is mandatory that you coordinate all work for joint paving.	13EXC-4392	(415) 646-6253 - (415) 646-6253	Sep 23 2013-
	GREENWICH ST	Intersection	Conflict with existing excavation permit. It is mandatory that you coordinate all work for joint paving.	13EXC-4392	(415) 646-6253 - (415) 646-6253	Sep 23 2013-
	JACKSON ST	Intersection	Conflict with existing excavation permit. It is mandatory that you coordinate all work for joint paving.	13EXC-4392	(415) 646-6253 - (415) 646-6253	Sep 23 2013-
	JACKSON ST	PACIFIC AVE -	Conflict with existing excavation permit. It is mandatory that you coordinate all work for joint paving.	13EXC-4392	(415) 646-6253 - (415) 646-6253	Sep 23 2013-
	PACIFIC AVE	BROADWAY -	Conflict with existing excavation permit. It is mandatory that you coordinate all work for joint paving.	13EXC-4392	(415) 646-6253 - (415) 646-6253	Sep 23 2013-

Street Name	From St	To St	Message	Job	Contact	Dates
	PACIFIC AVE	Intersection	Conflict with existing excavation permit. It is mandatory that you coordinate all work for joint paving.	13EXC-4392	(415) 646-6253 - (415) 646-6253	Sep 23 2013-
	UNION ST	FILBERT ST -	Conflict with existing excavation permit. It is mandatory that you coordinate all work for joint paving.	13EXC-4392	(415) 646-6253 - (415) 646-6253	Sep 23 2013-
	UNION ST	Intersection	Conflict with existing excavation permit. It is mandatory that you coordinate all work for joint paving.	13EXC-4392	(415) 646-6253 - (415) 646-6253	Sep 23 2013-
	VALLEJO ST	GREEN ST -	Conflict with existing excavation permit. It is mandatory that you coordinate all work for joint paving.	13EXC-4392	(415) 646-6253 - (415) 646-6253	Sep 23 2013-
	VALLEJO ST	Intersection	Conflict with existing excavation permit. It is mandatory that you coordinate all work for joint paving.	13EXC-4392	(415) 646-6253 - (415) 646-6253	Sep 23 2013-
	WASHINGTON ST	Intersection	Conflict with existing excavation permit. It is mandatory that you coordinate all work for joint paving.	13EXC-4392	(415) 646-6253 - (415) 646-6253	Sep 23 2013-
	WASHINGTON ST	JACKSON ST -	Conflict with existing excavation permit. It is mandatory that you coordinate all work for joint paving.	13EXC-4392	(415) 646-6253 - (415) 646-6253	Sep 23 2013-
	GREEN ST	UNION ST -	Conflict with existing Street Use Permit.	13SMF-0438	Refer to Agent - Refer to Agent	
	LOMBARD ST	Intersection	Conflict with existing Street Use Permit.	14B-0027	Refer to Agent - Refer to Agent	Mar 17 2014-Oct 19 2014
	LOMBARD ST	Intersection	Conflict with existing Street Use Permit.	14B-0033	Refer to Agent - Refer to Agent	Mar 25 2014-Mar 25 2015
	BLACKSTONE CT	LOMBARD ST -	Conflict with existing Street Use Permit.	14B-0060	(909) 937-7570 - (909) 937-7570	Jul 7 2014-Sep 20 2014
	BROADWAY	VALLEJO ST -	Conflict with existing Street Use Permit.	14B-0060	(909) 937-7570 - (909) 937-7570	Jul 7 2014-Sep 20 2014
	CLAY ST	WASHINGTON ST -	Conflict with existing Street Use Permit.	14B-0060	(909) 937-7570 - (909) 937-7570	Jul 7 2014-Sep 20 2014
	FILBERT ST	GREENWICH ST -	Conflict with existing Street Use Permit.	14B-0060	(909) 937-7570 - (909) 937-7570	Jul 7 2014-Sep 20 2014
	GREEN ST	UNION ST -	Conflict with existing Street Use Permit.	14B-0060	(909) 937-7570 - (909) 937-7570	Jul 7 2014-Sep 20 2014
	GREENWICH ST	BLACKSTONE CT -	Conflict with existing Street Use Permit.	14B-0060	(909) 937-7570 - (909) 937-7570	Jul 7 2014-Sep 20 2014
	JACKSON ST	PACIFIC AVE -	Conflict with existing Street Use Permit.	14B-0060	(909) 937-7570 - (909) 937-7570	Jul 7 2014-Sep 20 2014
	PACIFIC AVE	BROADWAY -	Conflict with existing Street Use Permit.	14B-0060	(909) 937-7570 - (909) 937-7570	Jul 7 2014-Sep 20 2014
	UNION ST	FILBERT ST -	Conflict with existing Street Use Permit.	14B-0060	(909) 937-7570 - (909) 937-7570	Jul 7 2014-Sep 20 2014

Street Name	From St	To St	Message	Job	Contact	Dates
	VALLEJO ST	GREEN ST -	Conflict with existing Street Use Permit.	14B-0060	(909) 937-7570 - (909) 937-7570	Jul 7 2014-Sep 20 2014
	WASHINGTON ST	JACKSON ST -	Conflict with existing Street Use Permit.	14B-0060	(909) 937-7570 - (909) 937-7570	Jul 7 2014-Sep 20 2014
	UNION ST	Intersection	Conflict with existing Street Use Permit.	14B-0061	(415) 431-2950 - (415) 431-2950	Jun 10 2014-Jun 10 2015
	LOMBARD ST	Intersection	Conflict with existing Street Use Permit.	14B-0071	Refer to Agent - Refer to Agent	Jul 14 2014-Oct 5 2014
	UNION ST	Intersection	Conflict with existing Street Use Permit.	14B-0076	(415) 431-2950 - (415) 431-2950	Oct 7 2014-Oct 7 2015
	UNION ST	FILBERT ST -	Conflict with existing Street Use Permit.	14ECN-0538	800-743-5000 - 800-743-5000	May 9 2014-
	FILBERT ST	GREENWICH ST -	Conflict with existing Street Use Permit.	14ECN-0610	800-743-5000 - 800-743-5000	May 21 2014-
	BLACKSTONE CT	LOMBARD ST -	Banners are allowed on this street	N/A		
	BLACKSTONE CT	LOMBARD ST -	DPT Blue Book Traffic Restriction. Time of day during which lanes must be kept clear: EAST 7AM - 9AM 3PM - 7PM MONDAY THROUGH FRIDAY // WEST 7AM - 9AM 3PM - 7PM MONDAY THROUGH FRIDAY	N/A		
	BROADWAY	Intersection	Blocks with Bicycle Route designations require special attention. For details see Section 10 of DPT's Blue Book and Section 6.3 of DPW's Order No. 171.442.	N/A		
	BROADWAY	VALLEJO ST -	DPT Blue Book Traffic Restriction. Time of day during which lanes must be kept clear: EAST 7AM - 9AM 3PM - 7PM MONDAY THROUGH FRIDAY // WEST 7AM - 9AM 3PM - 7PM MONDAY THROUGH FRIDAY	N/A		
	CLAY ST	WASHINGTON ST -	DPT Blue Book Traffic Restriction. Time of day during which lanes must be kept clear: EAST 7AM - 9AM 3PM - 7PM MONDAY THROUGH FRIDAY // WEST 7AM - 9AM 3PM - 7PM MONDAY THROUGH FRIDAY	N/A		
	FILBERT ST	GREENWICH ST -	DPT Blue Book Traffic Restriction. Time of day during which lanes must be kept clear: EAST 7AM - 9AM 3PM - 7PM MONDAY THROUGH FRIDAY // WEST 7AM - 9AM 3PM - 7PM MONDAY THROUGH FRIDAY	N/A		
	GREEN ST	Intersection	Blocks with Bicycle Route designations require special attention. For details see Section 10 of DPT's Blue Book and Section 6.3 of DPW's Order No. 171.442.	N/A		
	GREEN ST	Intersection	Please refer to Figure 12 of Section 9.4(A) of the DPW Order No. 171,442 for special conditions for excavation in the vicinity of AWSS.	N/A		

Street Name	From St	To St	Message	Job	Contact	Dates
	GREEN ST	UNION ST -	DPT Blue Book Traffic Restriction. Time of day during which lanes must be kept clear: EAST 7AM - 9AM 3PM - 7PM MONDAY THROUGH FRIDAY // WEST 7AM - 9AM 3PM - 7PM MONDAY THROUGH FRIDAY	N/A		
	GREENWICH ST	BLACKSTONE CT -	DPT Blue Book Traffic Restriction. Time of day during which lanes must be kept clear: EAST 7AM - 9AM 3PM - 7PM MONDAY THROUGH FRIDAY // WEST 7AM - 9AM 3PM - 7PM MONDAY THROUGH FRIDAY	N/A		
	JACKSON ST	PACIFIC AVE -	DPT Blue Book Traffic Restriction. Time of day during which lanes must be kept clear: EAST 7AM - 9AM 3PM - 7PM MONDAY THROUGH FRIDAY // WEST 7AM - 9AM 3PM - 7PM MONDAY THROUGH FRIDAY	N/A		
	LOMBARD ST	Intersection	Caltrans Jurisdiction call (510) 286-4424.	N/A		
	LOMBARD ST	Intersection	Please refer to Figure 12 of Section 9.4(A) of the DPW Order No. 171,442 for special conditions for excavation in the vicinity of AWSS.	N/A		
	PACIFIC AVE	BROADWAY -	DPT Blue Book Traffic Restriction. Time of day during which lanes must be kept clear: EAST 7AM - 9AM 3PM - 7PM MONDAY THROUGH FRIDAY // WEST 7AM - 9AM 3PM - 7PM MONDAY THROUGH FRIDAY	N/A		
	PACIFIC AVE	Intersection	Please refer to Figure 12 of Section 9.4(A) of the DPW Order No. 171,442 for special conditions for excavation in the vicinity of AWSS.	N/A		
	UNION ST	FILBERT ST -	Banners are allowed on this street	N/A		
	UNION ST	FILBERT ST -	DPT Blue Book Traffic Restriction. Time of day during which lanes must be kept clear: EAST 7AM - 9AM 3PM - 7PM MONDAY THROUGH FRIDAY // WEST 7AM - 9AM 3PM - 7PM MONDAY THROUGH FRIDAY	N/A		
	UNION ST	Intersection	Under G095 requirement, Contractor shall contact Muni Overhead Line Division of any work 10 feet in horizontal or vertical direction of overhead lines. Contact: Tim Lipps @ (415) 554-9227	N/A		
	VALLEJO ST	GREEN ST -	DPT Blue Book Traffic Restriction. Time of day during which lanes must be kept clear: EAST 7AM - 9AM 3PM - 7PM MONDAY THROUGH FRIDAY // WEST 7AM - 9AM 3PM - 7PM MONDAY THROUGH FRIDAY	N/A		

Street Name	From St	To St	Message	Job	Contact	Dates
	WASHINGTON ST	JACKSON ST -	DPT Blue Book Traffic Restriction. Time of day during which lanes must be kept clear: EAST 7AM - 9AM 3PM - 7PM MONDAY THROUGH FRIDAY // WEST 7AM - 9AM 3PM - 7PM MONDAY THROUGH FRIDAY	N/A		
	BLACKSTONE CT	LOMBARD ST -	Proposed Paving.	PAVING	Au Bui -	Oct 14 2013-Dec 12 2014
	BROADWAY	Intersection	Proposed Paving.	PAVING	Au Bui -	Oct 14 2013-Dec 12 2014
	BROADWAY	VALLEJO ST -	Proposed Paving.	PAVING	Au Bui -	Oct 14 2013-Dec 12 2014
	CLAY ST	WASHINGTON ST -	Proposed Paving.	PAVING	Au Bui -	Oct 14 2013-Dec 12 2014
	FILBERT ST	GREENWICH ST -	Proposed Paving.	PAVING	Au Bui -	Oct 14 2013-Dec 12 2014
	FILBERT ST	Intersection	Proposed Paving.	PAVING	Au Bui -	Oct 14 2013-Dec 12 2014
	GREEN ST	Intersection	Proposed Paving.	PAVING	Au Bui -	Oct 14 2013-Dec 12 2014
	GREEN ST	UNION ST -	Proposed Paving.	PAVING	Au Bui -	Oct 14 2013-Dec 12 2014
	GREENWICH ST	BLACKSTONE CT -	Proposed Paving.	PAVING	Au Bui -	Oct 14 2013-Dec 12 2014
	GREENWICH ST	Intersection	Proposed Paving.	PAVING	Au Bui -	Oct 14 2013-Dec 12 2014
	JACKSON ST	Intersection	Proposed Paving.	PAVING	Au Bui -	Oct 14 2013-Dec 12 2014
	JACKSON ST	PACIFIC AVE -	Proposed Paving.	PAVING	Au Bui -	Oct 14 2013-Dec 12 2014
	PACIFIC AVE	BROADWAY -	Proposed Paving.	PAVING	Au Bui -	Oct 14 2013-Dec 12 2014
	PACIFIC AVE	Intersection	Proposed Paving.	PAVING	Au Bui -	Oct 14 2013-Dec 12 2014
	UNION ST	FILBERT ST -	Proposed Paving.	PAVING	Au Bui -	Oct 14 2013-Dec 12 2014
	UNION ST	Intersection	Proposed Paving.	PAVING	Au Bui -	Oct 14 2013-Dec 12 2014
	VALLEJO ST	GREEN ST -	Proposed Paving.	PAVING	Au Bui -	Oct 14 2013-Dec 12 2014
	VALLEJO ST	Intersection	Proposed Paving.	PAVING	Au Bui -	Oct 14 2013-Dec 12 2014
	WASHINGTON ST	Intersection	Proposed Paving.	PAVING	Au Bui -	Oct 14 2013-Dec 12 2014
	WASHINGTON ST	JACKSON ST -	Proposed Paving.	PAVING	Au Bui -	Oct 14 2013-Dec 12 2014
	GREENWICH ST	Intersection	Proposed Excavation.	SF DPW IDC - Hydraulic	Iqbalbhai Dhapa -	Jul 2 2018-Feb 17 2020
	WASHINGTON ST	JACKSON ST -	Proposed Excavation.	SF DPW IDC - Hydraulic	Thomas Won -	Feb 4 2014-Mar 27 2015
	BLACKSTONE CT	LOMBARD ST -	Proposed Excavation.	SF DPW IDC - Mechanical \Electrical	Steven Lee -	May 20 2013-Jul 24 2014
	BROADWAY	Intersection	Proposed Excavation.	SF DPW IDC - Mechanical \Electrical	Steven Lee -	May 20 2013-Jul 24 2014
	BROADWAY	VALLEJO ST -	Proposed Excavation.	SF DPW IDC - Mechanical \Electrical	Steven Lee -	May 20 2013-Jul 24 2014
	CLAY ST	WASHINGTON ST -	Proposed Excavation.	SF DPW IDC - Mechanical \Electrical	Steven Lee -	May 20 2013-Jul 24 2014
	FILBERT ST	GREENWICH ST -	Proposed Excavation.	SF DPW IDC - Mechanical \Electrical	Steven Lee -	May 20 2013-Jul 24 2014
	FILBERT ST	Intersection	Proposed Excavation.	SF DPW IDC - Mechanical \Electrical	Steven Lee -	May 20 2013-Jul 24 2014
	GREEN ST	Intersection	Proposed Excavation.	SF DPW IDC - Mechanical \Electrical	Steven Lee -	May 20 2013-Jul 24 2014
	GREEN ST	UNION ST -	Proposed Excavation.	SF DPW IDC - Mechanical \Electrical	Steven Lee -	May 20 2013-Jul 24 2014

Street Name	From St	To St	Message	Job	Contact	Dates
	GREENWICH ST	BLACKSTONE CT -	Proposed Excavation.	SF DPW IDC - Mechanical \Electrical	Steven Lee -	May 20 2013-Jul 24 2014
	GREENWICH ST	Intersection	Proposed Excavation.	SF DPW IDC - Mechanical \Electrical	Steven Lee -	May 20 2013-Jul 24 2014
	JACKSON ST	Intersection	Proposed Excavation.	SF DPW IDC - Mechanical \Electrical	Steven Lee -	May 20 2013-Jul 24 2014
	JACKSON ST	PACIFIC AVE -	Proposed Excavation.	SF DPW IDC - Mechanical \Electrical	Steven Lee -	May 20 2013-Jul 24 2014
	LOMBARD ST	Intersection	Proposed Excavation.	SF DPW IDC - Mechanical \Electrical	Steven Lee -	May 20 2013-Jul 24 2014
	PACIFIC AVE	BROADWAY -	Proposed Excavation.	SF DPW IDC - Mechanical \Electrical	Steven Lee -	May 20 2013-Jul 24 2014
	PACIFIC AVE	Intersection	Proposed Excavation.	SF DPW IDC - Mechanical \Electrical	Steven Lee -	May 20 2013-Jul 24 2014
	UNION ST	FILBERT ST -	Proposed Excavation.	SF DPW IDC - Mechanical \Electrical	Steven Lee -	May 20 2013-Jul 24 2014
	UNION ST	Intersection	Proposed Excavation.	SF DPW IDC - Mechanical \Electrical	Steven Lee -	May 20 2013-Jul 24 2014
	VALLEJO ST	GREEN ST -	Proposed Excavation.	SF DPW IDC - Mechanical \Electrical	Steven Lee -	May 20 2013-Jul 24 2014
	VALLEJO ST	Intersection	Proposed Excavation.	SF DPW IDC - Mechanical \Electrical	Steven Lee -	May 20 2013-Jul 24 2014
	WASHINGTON ST	Intersection	Proposed Excavation.	SF DPW IDC - Mechanical \Electrical	Steven Lee -	May 20 2013-Jul 24 2014
	WASHINGTON ST	JACKSON ST -	Proposed Excavation.	SF DPW IDC - Mechanical \Electrical	Steven Lee -	May 20 2013-Jul 24 2014
	UNION ST	Intersection	Proposed Excavation.	SF DPW IDC - Mechanical \Electrical	Steven Lee -	Jul 8 2013-Sep 1 2014
	BROADWAY	Intersection	Proposed Excavation.	SF DPW IDC - Streets & Highways	Au Bui -	Oct 14 2013-Dec 12 2014
	FILBERT ST	Intersection	Proposed Excavation.	SF DPW IDC - Streets & Highways	Au Bui -	Oct 14 2013-Dec 12 2014
	GREEN ST	Intersection	Proposed Excavation.	SF DPW IDC - Streets & Highways	Au Bui -	Oct 14 2013-Dec 12 2014
	GREENWICH ST	Intersection	Proposed Excavation.	SF DPW IDC - Streets & Highways	Au Bui -	Oct 14 2013-Dec 12 2014
	PACIFIC AVE	Intersection	Proposed Excavation.	SF DPW IDC - Streets & Highways	Au Bui -	Oct 14 2013-Dec 12 2014
	VALLEJO ST	Intersection	Proposed Excavation.	SF DPW IDC - Streets & Highways	Au Bui -	Oct 14 2013-Dec 12 2014

Street Name	From St	To St	Message	Job	Contact	Dates
	BROADWAY	Intersection	Proposed Excavation.	SF DPW IDC - Streets & Highways	Au Bui -	Oct 14 2013-Dec 12 2014
	FILBERT ST	Intersection	Proposed Excavation.	SF DPW IDC - Streets & Highways	Au Bui -	Oct 14 2013-Dec 12 2014
	GREEN ST	Intersection	Proposed Excavation.	SF DPW IDC - Streets & Highways	Au Bui -	Oct 14 2013-Dec 12 2014
	GREENWICH ST	Intersection	Proposed Excavation.	SF DPW IDC - Streets & Highways	Au Bui -	Oct 14 2013-Dec 12 2014
	JACKSON ST	Intersection	Proposed Excavation.	SF DPW IDC - Streets & Highways	Au Bui -	Oct 14 2013-Dec 12 2014
	PACIFIC AVE	Intersection	Proposed Excavation.	SF DPW IDC - Streets & Highways	Au Bui -	Oct 14 2013-Dec 12 2014
	VALLEJO ST	Intersection	Proposed Excavation.	SF DPW IDC - Streets & Highways	Au Bui -	Oct 14 2013-Dec 12 2014
	WASHINGTON ST	Intersection	Proposed Excavation.	SF DPW IDC - Streets & Highways	Au Bui -	Oct 14 2013-Dec 12 2014
	WASHINGTON ST	Intersection	Proposed Excavation.	SF DPW IDC - Streets & Highways	Au Bui -	Oct 14 2013-Dec 12 2014
	WASHINGTON ST	JACKSON ST -	Proposed Excavation.	SF DPW IDC - Streets & Highways	Au Bui -	Oct 14 2013-Dec 12 2014
	BROADWAY	Intersection	Proposed Excavation.	SF MTA Capital Programs and Construction	Darton Ito -	Jan 1 2020-Dec 31 2020
	LOMBARD ST	Intersection	Proposed Excavation.	SF MTA Capital Programs and Construction	Darton Ito -	Jan 1 2020-Dec 31 2020
	LOMBARD ST	Intersection	Proposed Excavation.	SF MTA SS - Livable Streets	Laura Stonehill -	Jan 1 2015-Jan 1 2016
	FILBERT ST	Intersection	Proposed Excavation.	SF PUC Water	Heather Rhee -	Oct 1 2017-Aug 1 2018
	WASHINGTON ST	Intersection	Proposed Excavation.	SF PUC Water	Michael Gardiner -	Nov 1 2018-Sep 1 2019
	UNION ST	Intersection	Proposed Excavation.	SF PUC Water	Michael Gardiner -	May 1 2017-Mar 1 2018
	GREEN ST	UNION ST -	Sidewalk Paving to be done by SIRP Process	SIRP Work Order	LC General -	
	LOMBARD ST	Intersection	Prior to performing any construction, all CCSF survey monuments shall be referenced by a licensed Land Surveyor on a Corner Record or a Record of Survey, if any construction will take place within 10ft of the monument. For any questions, please call Mapping at #554-5827	Stone or Concrete Monument		

Street Name	From St	To St	Message	Job	Contact	Dates
GREEN ST						
	FRANKLIN ST	Intersection	Conflict with existing excavation permit. It is mandatory that you coordinate all work for joint paving.	13EXC-4392	(415) 646-6253 - (415) 646-6253	Sep 23 2013-
	FRANKLIN ST	Intersection	Blocks with Bicycle Route designations require special attention. For details see Section 10 of DPT's Blue Book and Section 6.3 of DPW's Order No. 171.442.	N/A		
	FRANKLIN ST	Intersection	Please refer to Figure 12 of Section 9.4(A) of the DPW Order No. 171,442 for special conditions for excavation in the vicinity of AWSS.	N/A		
	FRANKLIN ST	Intersection	Proposed Paving.	PAVING	Au Bui -	Oct 14 2013-Dec 12 2014
	FRANKLIN ST	Intersection	Proposed Excavation.	SF DPW IDC - Mechanical \Electrical	Steven Lee -	May 20 2013-Jul 24 2014
	FRANKLIN ST	Intersection	Proposed Excavation.	SF DPW IDC - Streets & Highways	Au Bui -	Oct 14 2013-Dec 12 2014
	FRANKLIN ST	Intersection	Proposed Excavation.	SF DPW IDC - Streets & Highways	Au Bui -	Oct 14 2013-Dec 12 2014
GREENWICH ST						
	FRANKLIN ST	Intersection	Conflict with existing excavation permit. It is mandatory that you coordinate all work for joint paving.	13EXC-4392	(415) 646-6253 - (415) 646-6253	Sep 23 2013-
	FRANKLIN ST	Intersection	Proposed Paving.	PAVING	Au Bui -	Oct 14 2013-Dec 12 2014
	FRANKLIN ST	Intersection	Proposed Excavation.	SF DPW IDC - Hydraulic	Iqbalbhai Dhapa -	Jul 2 2018-Feb 17 2020
	FRANKLIN ST	Intersection	Proposed Excavation.	SF DPW IDC - Mechanical \Electrical	Steven Lee -	May 20 2013-Jul 24 2014
	FRANKLIN ST	Intersection	Proposed Excavation.	SF DPW IDC - Streets & Highways	Au Bui -	Oct 14 2013-Dec 12 2014
	FRANKLIN ST	Intersection	Proposed Excavation.	SF DPW IDC - Streets & Highways	Au Bui -	Oct 14 2013-Dec 12 2014
HARRISON ST						
	02ND ST	Intersection	Conflict with existing Street Use Permit.	13B-0102	(415) 431-2950 - (415) 431-2950	Oct 1 2013-Oct 8 2014
	02ND ST	Intersection	Conflict with existing Street Use Permit.	13B-0121	(415) 431-2950 - (415) 431-2950	Jan 23 2014-Jan 23 2015
	02ND ST	Intersection	Conflict with existing Street Use Permit.	13B-0124	(415) 431-2950 - (415) 431-2950	Nov 13 2013-Nov 13 2014
	02ND ST	Intersection	Conflict with existing Street Use Permit.	13B-0141	(415) 431-2950 - (415) 431-2950	Jan 1 2014-Oct 31 2014
	02ND ST	Intersection	Conflict with existing Street Use Permit.	14B-0061	(415) 431-2950 - (415) 431-2950	Jun 10 2014-Jun 10 2015

Street Name	From St	To St	Message	Job	Contact	Dates
	02ND ST	Intersection	Conflict with existing Street Use Permit.	14B-0070	Refer to Agent - Refer to Agent	Aug 23 2014-Sep 23 2014
	02ND ST	Intersection	Conflict with existing Street Use Permit.	14B-0073	415-431-2950 - 415-431-2950	Aug 28 2014-Oct 2 2014
	02ND ST	Intersection	Conflict with existing Street Use Permit.	14B-0076	(415) 431-2950 - (415) 431-2950	Oct 7 2014-Oct 7 2015
	02ND ST	Intersection	Prior to performing any construction, all CCSF survey monuments shall be referenced by a licensed Land Surveyor on a Corner Record or a Record of Survey, if any construction will take place within 10ft of the monument. For any questions, please call Mapping at #554-5827	Lead Plug and Brass Tack		
	02ND ST	Intersection	Blocks with Bicycle Route designations require special attention. For details see Section 10 of DPT's Blue Book and Section 6.3 of DPW's Order No. 171.442.	N/A		
	02ND ST	Intersection	No construction allowed in streets on game days at PacBell Park 2 hours before and until 2 hours after events. Day event hours:10am-6pm. Night event hours: 4pm-Midnight. Call 415-972-2000ext0 for more information.	N/A		
	02ND ST	Intersection	Please refer to Figure 12 of Section 9.4(A) of the DPW Order No. 171,442 for special conditions for excavation in the vicinity of AWSS.	N/A		
	02ND ST	Intersection	Truck Route: Call Cindy Shamban of DPT at 554-2341 for Restriction Information.	N/A		
	02ND ST	Intersection	Under G095 requirement, Contractor shall contact Muni Overhead Line Division of any work 10 feet in horizontal or vertical direction of overhead lines. Contact: Tim Lipps @ (415) 554-9227	N/A		
	02ND ST	Intersection	Proposed Paving.	PAVING	Kimberly C. Chang -	Apr 27 2016-Apr 26 2017
	02ND ST	Intersection	Proposed Excavation.	PG&E	Alain Billot -	Jun 1 2014-Dec 30 2015
	02ND ST	Intersection	Proposed Excavation.	SF DPW IDC - Streets & Highways	Kimberly C. Chang -	Apr 27 2016-Apr 26 2017
	02ND ST	Intersection	Proposed Excavation.	SF DPW IDC - Streets & Highways	Kimberly C. Chang -	Apr 27 2016-Apr 26 2017
	02ND ST	Intersection	Proposed Excavation.	SF MTA Capital Programs and Construction	Darton Ito -	Jan 1 2020-Dec 31 2020
	02ND ST	Intersection	Proposed Excavation.	SF Planning	Adam Varat -	Jan 1 2020-Dec 31 2020
	02ND ST	Intersection	Proposed Excavation.	SF Planning	Adam Varat -	Jan 1 2020-Dec 31 2020
	02ND ST	Intersection	Proposed Excavation.	SF Planning	Adam Varat -	Jan 1 2020-Dec 31 2020

Street Name	From St	To St	Message	Job	Contact	Dates
	02ND ST	Intersection	Prior to performing any construction, all CCSF survey monuments shall be referenced by a licensed Land Surveyor on a Corner Record or a Record of Survey, if any construction will take place within 10ft of the monument. For any questions, please call Mapping at #554-5827	Stone or Concrete Monument		
	02ND ST	Intersection	Proposed Excavation.	Transbay	Cory Traylor -	Sep 1 2015-Jun 1 2017
HOWARD ST						
	02ND ST	Intersection	Conflict with existing Street Use Permit.	12ECN-1003	Refer to Agent - Refer to Agent	Oct 3 2012-
	02ND ST	Intersection	Conflict with existing Street Use Permit.	13B-0097	Refer to Agent - Refer to Agent	Aug 21 2013-Aug 21 2014
	02ND ST	Intersection	Conflict with existing Street Use Permit.	13B-0102	(415) 431-2950 - (415) 431-2950	Oct 1 2013-Oct 8 2014
	02ND ST	Intersection	Conflict with existing Street Use Permit.	13B-0118	(415) 431-2950 - (415) 431-2950	Oct 7 2013-Oct 7 2014
	02ND ST	Intersection	Conflict with existing Street Use Permit.	13B-0121	(415) 431-2950 - (415) 431-2950	Jan 23 2014-Jan 23 2015
	02ND ST	Intersection	Conflict with existing Street Use Permit.	13B-0124	(415) 431-2950 - (415) 431-2950	Nov 13 2013-Nov 13 2014
	02ND ST	Intersection	Conflict with existing Street Use Permit.	13B-0141	(415) 431-2950 - (415) 431-2950	Jan 1 2014-Oct 31 2014
	02ND ST	Intersection	Conflict with existing Street Use Permit.	14B-0005	Refer to Agent - Refer to Agent	Jan 20 2014-Jan 20 2015
	02ND ST	Intersection	Conflict with existing Street Use Permit.	14B-0027	Refer to Agent - Refer to Agent	Mar 17 2014-Oct 19 2014
	02ND ST	Intersection	Conflict with existing Street Use Permit.	14B-0047	(415) 431-2950 - (415) 431-2950	May 12 2014-Jun 30 2014
	02ND ST	Intersection	Conflict with existing Street Use Permit.	14B-0061	(415) 431-2950 - (415) 431-2950	Jun 10 2014-Jun 10 2015
	02ND ST	Intersection	Conflict with existing Street Use Permit.	14B-0070	Refer to Agent - Refer to Agent	Aug 23 2014-Sep 23 2014
	02ND ST	Intersection	Conflict with existing Street Use Permit.	14B-0072	Refer to Agent - Refer to Agent	Jul 7 2014-Jul 7 2015
	02ND ST	Intersection	Conflict with existing Street Use Permit.	14B-0073	415-431-2950 - 415-431-2950	Aug 28 2014-Oct 2 2014
	02ND ST	Intersection	Conflict with existing Street Use Permit.	14B-0074	Refer to Agent - Refer to Agent	Jul 14 2014-Aug 5 2014
	02ND ST	Intersection	Conflict with existing Street Use Permit.	14B-0076	(415) 431-2950 - (415) 431-2950	Oct 7 2014-Oct 7 2015
	02ND ST	Intersection	Prior to performing any construction, all CCSF survey monuments shall be referenced by a licensed Land Surveyor on a Corner Record or a Record of Survey, if any construction will take place within 10ft of the monument. For any questions, please call Mapping at #554-5827	Lead Plug and Brass Tack		

"IMPROVING THE QUALITY OF LIFE IN SAN FRANCISCO" We are dedicated individuals committed to teamwork, customer service and continuous improvement in partnership with the community.

Customer Service

Teamwork

Continuous Improvement

Street Name	From St	To St	Message	Job	Contact	Dates
	02ND ST	Intersection	Blocks with Bicycle Route designations require special attention. For details see Section 10 of DPT's Blue Book and Section 6.3 of DPW's Order No. 171.442.	N/A		
	02ND ST	Intersection	No construction allowed in streets on game days at PacBell Park 2 hours before and until 2 hours after events. Day event hours:10am-6pm. Night event hours: 4pm-Midnight. Call 415-972-2000ext0 for more information.	N/A		
	02ND ST	Intersection	Please refer to Figure 12 of Section 9.4(A) of the DPW Order No. 171,442 for special conditions for excavation in the vicinity of AWSS.	N/A		
	02ND ST	Intersection	Truck Route: Call Cindy Shamban of DPT at 554-2341 for Restriction Information.	N/A		
	02ND ST	Intersection	Under G095 requirement, Contractor shall contact Muni Overhead Line Division of any work 10 feet in horizontal or vertical direction of overhead lines. Contact: Tim Lipps @ (415) 554-9227	N/A		
	02ND ST	Intersection	Downtown Streetscape Zone. Please See Attachment.	N/A	John Kwong or Nick Elsner - (415) 554-5810	
	02ND ST	Intersection	Proposed Paving.	PAVING	Kimberly C. Chang -	Apr 27 2016-Apr 26 2017
	02ND ST	Intersection	Proposed Excavation.	SF DPW IDC - Mechanical \Electrical	Steven Lee -	May 20 2013-Jul 24 2014
	02ND ST	Intersection	Proposed Excavation.	SF DPW IDC - Streets & Highways	Kimberly C. Chang -	Apr 27 2016-Apr 26 2017
	02ND ST	Intersection	Proposed Excavation.	SF MTA Capital Programs and Construction	Darton Ito -	Jan 1 2020-Dec 31 2020
	02ND ST	Intersection	Proposed Excavation.	SF MTA SS - Livable Streets	Maurice Growney -	Jun 30 2017-Mar 31 2018
	02ND ST	Intersection	Proposed Excavation.	SF Planning	Adam Varat -	Jan 1 2020-Dec 31 2020
	02ND ST	Intersection	Proposed Excavation.	SF Planning	Adam Varat -	Jan 1 2020-Dec 31 2020
	02ND ST	Intersection	Proposed Excavation.	SF Planning	Adam Varat -	Jan 1 2020-Dec 31 2020
	02ND ST	Intersection	Prior to performing any construction, all CCSF survey monuments shall be referenced by a licensed Land Surveyor on a Corner Record or a Record of Survey, if any construction will take place within 10ft of the monument. For any questions, please call Mapping at #554-5827	Stone or Concrete Monument		
	02ND ST	Intersection	Proposed Excavation.	Transbay	Cory Traylor -	Jan 3 2020-Feb 15 2022
	02ND ST	Intersection	Proposed Excavation.	Transbay	Cory Traylor -	Sep 1 2015-Jun 1 2017

Street Name	From St	To St	Message	Job	Contact	Dates
JACKSON ST						
	FRANKLIN ST	Intersection	Conflict with existing excavation permit. It is mandatory that you coordinate all work for joint paving.	13EXC-4392	(415) 646-6253 - (415) 646-6253	Sep 23 2013-
	FRANKLIN ST	Intersection	Proposed Paving.	PAVING	Au Bui -	Oct 14 2013-Dec 12 2014
	FRANKLIN ST	Intersection	Proposed Excavation.	SF DPW IDC - Mechanical \Electrical	Steven Lee -	May 20 2013-Jul 24 2014
	FRANKLIN ST	Intersection	Proposed Excavation.	SF DPW IDC - Streets & Highways	Au Bui -	Oct 14 2013-Dec 12 2014
	VAN NESS AVE	FRANKLIN ST -	Proposed Excavation.	SF MTA Capital Programs and Construction	Tee Phang -	Dec 18 2015-Dec 21 2017
JESSIE ST						
	02ND ST	Intersection	Conflict with existing Street Use Permit.	13B-0102	(415) 431-2950 - (415) 431-2950	Oct 1 2013-Oct 8 2014
	02ND ST	Intersection	Conflict with existing Street Use Permit.	13B-0118	(415) 431-2950 - (415) 431-2950	Oct 7 2013-Oct 7 2014
	02ND ST	Intersection	Conflict with existing Street Use Permit.	13B-0121	(415) 431-2950 - (415) 431-2950	Jan 23 2014-Jan 23 2015
	02ND ST	Intersection	Conflict with existing Street Use Permit.	13B-0124	(415) 431-2950 - (415) 431-2950	Nov 13 2013-Nov 13 2014
	02ND ST	Intersection	Conflict with existing Street Use Permit.	14B-0076	(415) 431-2950 - (415) 431-2950	Oct 7 2014-Oct 7 2015
	02ND ST	Intersection	Blocks with Bicycle Route designations require special attention. For details see Section 10 of DPT's Blue Book and Section 6.3 of DPW's Order No. 171.442.	N/A		
	02ND ST	Intersection	No construction allowed in streets on game days at PacBell Park 2 hours before and until 2 hours after events. Day event hours:10am-6pm. Night event hours: 4pm-Midnight. Call 415-972-2000ext0 for more information.	N/A		
	02ND ST	Intersection	Please refer to Figure 12 of Section 9.4(A) of the DPW Order No. 171,442 for special conditions for excavation in the vicinity of AWSS.	N/A		
	02ND ST	Intersection	Downtown Streetscape Zone. Please See Attachment.	N/A	John Kwong or Nick Elsner - (415) 554-5810	
	02ND ST	Intersection	Proposed Paving.	PAVING	Kimberly C. Chang -	Apr 27 2016-Apr 26 2017
	02ND ST	Intersection	Proposed Excavation.	SF DPW IDC - Mechanical \Electrical	Steven Lee -	May 20 2013-Jul 24 2014
	02ND ST	Intersection	Proposed Excavation.	SF DPW IDC - Streets & Highways	Kimberly C. Chang -	Apr 27 2016-Apr 26 2017

Street Name	From St	To St	Message	Job	Contact	Dates
	02ND ST	Intersection	Proposed Excavation.	SF MTA Capital Programs and Construction	Darton Ito -	Jan 1 2020-Dec 31 2020
	02ND ST	Intersection	Proposed Excavation.	SF Planning	Adam Varat -	Jan 1 2020-Dec 31 2020
	02ND ST	Intersection	Proposed Excavation.	SF PUC Water	Heather Rhee -	Jan 1 2015-Nov 1 2015
LOMBARD ST						
	FRANKLIN ST	Intersection	Conflict with existing Street Use Permit.	13B-0123	(415) 431-2950 - (415) 431-2950	Nov 15 2013-Jan 1 2015
	FRANKLIN ST	Intersection	Conflict with existing Street Use Permit.	14B-0027	Refer to Agent - Refer to Agent	Mar 17 2014-Oct 19 2014
	FRANKLIN ST	Intersection	Conflict with existing Street Use Permit.	14B-0033	Refer to Agent - Refer to Agent	Mar 25 2014-Mar 25 2015
	FRANKLIN ST	Intersection	Conflict with existing Street Use Permit.	14B-0071	Refer to Agent - Refer to Agent	Jul 14 2014-Oct 5 2014
	FRANKLIN ST	Intersection	Caltrans Jurisdiction call (510) 286-4424.	N/A		
	FRANKLIN ST	Intersection	Please refer to Figure 12 of Section 9.4(A) of the DPW Order No. 171,442 for special conditions for excavation in the vicinity of AWSS.	N/A		
	FRANKLIN ST	Intersection	Proposed Excavation.	SF DPW IDC - Mechanical \Electrical	Steven Lee -	May 20 2013-Jul 24 2014
	FRANKLIN ST	Intersection	Proposed Excavation.	SF MTA Capital Programs and Construction	Darton Ito -	Jan 1 2020-Dec 31 2020
	FRANKLIN ST	Intersection	Proposed Excavation.	SF MTA SS - Livable Streets	Laura Stonehill -	Jan 1 2015-Jan 1 2016
	FRANKLIN ST	Intersection	Prior to performing any construction, all CCSF survey monuments shall be referenced by a licensed Land Surveyor on a Corner Record or a Record of Survey, if any construction will take place within 10ft of the monument. For any questions, please call Mapping at #554-5827	Stone or Concrete Monument		
MINNA ST						
	02ND ST	Intersection	Conflict with existing Street Use Permit.	13B-0102	(415) 431-2950 - (415) 431-2950	Oct 1 2013-Oct 8 2014
	02ND ST	Intersection	Conflict with existing Street Use Permit.	13B-0118	(415) 431-2950 - (415) 431-2950	Oct 7 2013-Oct 7 2014
	02ND ST	Intersection	Conflict with existing Street Use Permit.	13B-0121	(415) 431-2950 - (415) 431-2950	Jan 23 2014-Jan 23 2015
	02ND ST	Intersection	Conflict with existing Street Use Permit.	13B-0124	(415) 431-2950 - (415) 431-2950	Nov 13 2013-Nov 13 2014
	02ND ST	Intersection	Conflict with existing Street Use Permit.	13B-0141	(415) 431-2950 - (415) 431-2950	Jan 1 2014-Oct 31 2014

Street Name	From St	To St	Message	Job	Contact	Dates
	02ND ST	Intersection	Conflict with existing Street Use Permit.	14B-0076	(415) 431-2950 - (415) 431-2950	Oct 7 2014-Oct 7 2015
	02ND ST	Intersection	Blocks with Bicycle Route designations require special attention. For details see Section 10 of DPT's Blue Book and Section 6.3 of DPW's Order No. 171.442.	N/A		
	02ND ST	Intersection	No construction allowed in streets on game days at PacBell Park 2 hours before and until 2 hours after events. Day event hours:10am-6pm. Night event hours: 4pm-Midnight. Call 415-972-2000ext0 for more information.	N/A		
	02ND ST	Intersection	Please refer to Figure 12 of Section 9.4(A) of the DPW Order No. 171,442 for special conditions for excavation in the vicinity of AWSS.	N/A		
	02ND ST	Intersection	Downtown Streetscape Zone. Please See Attachment.	N/A	John Kwong or Nick Elsner - (415) 554-5810	
	02ND ST	Intersection	Proposed Paving.	PAVING	Kimberly C. Chang -	Apr 27 2016-Apr 26 2017
	02ND ST	Intersection	Proposed Excavation.	PG&E	Eric Larson -	Feb 15 2015-Mar 13 2015
	02ND ST	Intersection	Proposed Excavation.	SF DPW IDC - Mechanical \Electrical	Steven Lee -	May 20 2013-Jul 24 2014
	02ND ST	Intersection	Proposed Excavation.	SF DPW IDC - Streets & Highways	Kimberly C. Chang -	Apr 27 2016-Apr 26 2017
	02ND ST	Intersection	Proposed Excavation.	SF MTA Capital Programs and Construction	Darton Ito -	Jan 1 2020-Dec 31 2020
	02ND ST	Intersection	Proposed Excavation.	SF Planning	Adam Varat -	Jan 1 2020-Dec 31 2020
	02ND ST	Intersection	Proposed Excavation.	Transbay	Cory Traylor -	Jan 3 2020-Feb 15 2022
	02ND ST	Intersection	Proposed Excavation.	Transbay	Cory Traylor -	Dec 17 2010-Jun 15 2017
MISSION ST						
	02ND ST	Intersection	Conflict with existing Street Use Permit.	13B-0097	Refer to Agent - Refer to Agent	Aug 21 2013-Aug 21 2014
	02ND ST	Intersection	Conflict with existing Street Use Permit.	13B-0102	(415) 431-2950 - (415) 431-2950	Oct 1 2013-Oct 8 2014
	02ND ST	Intersection	Conflict with existing Street Use Permit.	13B-0107	(415) 431-2950 - (415) 431-2950	Sep 19 2013-Sep 19 2014
	02ND ST	Intersection	Conflict with existing Street Use Permit.	13B-0118	(415) 431-2950 - (415) 431-2950	Oct 7 2013-Oct 7 2014
	02ND ST	Intersection	Conflict with existing Street Use Permit.	13B-0121	(415) 431-2950 - (415) 431-2950	Jan 23 2014-Jan 23 2015
	02ND ST	Intersection	Conflict with existing Street Use Permit.	13B-0124	(415) 431-2950 - (415) 431-2950	Nov 13 2013-Nov 13 2014
	02ND ST	Intersection	Conflict with existing Street Use Permit.	13B-0129	(415) 431-2950 - (415) 431-2950	Nov 16 2013-Nov 16 2014

"IMPROVING THE QUALITY OF LIFE IN SAN FRANCISCO" We are dedicated individuals committed to teamwork, customer service and continuous improvement in partnership with the community.

Customer Service

Teamwork

Continuous Improvement

Street Name	From St	To St	Message	Job	Contact	Dates
	02ND ST	Intersection	Conflict with existing Street Use Permit.	13B-0141	(415) 431-2950 - (415) 431-2950	Jan 1 2014-Oct 31 2014
	02ND ST	Intersection	Conflict with existing Street Use Permit.	14B-0061	(415) 431-2950 - (415) 431-2950	Jun 10 2014-Jun 10 2015
	02ND ST	Intersection	Conflict with existing Street Use Permit.	14B-0070	Refer to Agent - Refer to Agent	Aug 23 2014-Sep 23 2014
	02ND ST	Intersection	Conflict with existing Street Use Permit.	14B-0073	415-431-2950 - 415-431-2950	Aug 28 2014-Oct 2 2014
	02ND ST	Intersection	Conflict with existing Street Use Permit.	14B-0074	Refer to Agent - Refer to Agent	Jul 14 2014-Aug 5 2014
	02ND ST	Intersection	Conflict with existing Street Use Permit.	14B-0076	(415) 431-2950 - (415) 431-2950	Oct 7 2014-Oct 7 2015
	02ND ST	Intersection	Conflict with existing excavation permit. It is mandatory that you coordinate all work for joint paving.	14EXC-3361	(415) 725-1990 - (415) 725-1990	Jun 9 2014-Aug 1 2014
	02ND ST	Intersection	Blocks with Bicycle Route designations require special attention. For details see Section 10 of DPT's Blue Book and Section 6.3 of DPW's Order No. 171.442.	N/A		
	02ND ST	Intersection	No construction allowed in streets on game days at PacBell Park 2 hours before and until 2 hours after events. Day event hours:10am-6pm. Night event hours: 4pm-Midnight. Call 415-972-2000ext0 for more information.	N/A		
	02ND ST	Intersection	Please refer to Figure 12 of Section 9.4(A) of the DPW Order No. 171,442 for special conditions for excavation in the vicinity of AWSS.	N/A		
	02ND ST	Intersection	Under G095 requirement, Contractor shall contact Muni Overhead Line Division of any work 10 feet in horizontal or vertical direction of overhead lines. Contact: Tim Lipps @ (415) 554-9227	N/A		
	02ND ST	Intersection	Downtown Streetscape Zone. Please See Attachment.	N/A	John Kwong or Nick Elsner - (415) 554-5810	
	02ND ST	Intersection	Please see special requirements for work in Moscone Center and call Mike Roach @ 974-4001 for events.	N/A	Tim Comice - (415) 974-4050	
	02ND ST	Intersection	Proposed Paving.	PAVING	Kimberly C. Chang -	Apr 27 2016-Apr 26 2017
	02ND ST	Intersection	Proposed Excavation.	SF DPW IDC - Mechanical \Electrical	Steven Lee -	May 20 2013-Jul 24 2014
	02ND ST	Intersection	Proposed Excavation.	SF DPW IDC - Streets & Highways	Kimberly C. Chang -	Apr 27 2016-Apr 26 2017
	02ND ST	Intersection	Proposed Excavation.	SF MTA Capital Programs and Construction	Darton Ito -	Jan 1 2020-Dec 31 2020

Street Name	From St	To St	Message	Job	Contact	Dates
	02ND ST	Intersection	Proposed Excavation.	SF MTA Capital Programs and Construction	Darton Ito -	Jan 1 2020-Dec 31 2020
	02ND ST	Intersection	Proposed Excavation.	SF MTA SS - Transportation Engineering (Capital)	Cathal Hennessy -	Jun 1 2013-Jun 1 2015
	02ND ST	Intersection	Proposed Excavation.	SF Planning	Adam Varat -	Jan 1 2020-Dec 31 2020
	02ND ST	Intersection	Proposed Excavation.	SF Planning	Adam Varat -	Jan 1 2020-Dec 31 2020
	02ND ST	Intersection	Proposed Excavation.	SF PUC Water	Heather Rhee -	Jan 1 2015-Nov 1 2015
	02ND ST	Intersection	Prior to performing any construction, all CCSF survey monuments shall be referenced by a licensed Land Surveyor on a Corner Record or a Record of Survey, if any construction will take place within 10ft of the monument. For any questions, please call Mapping at #554-5827	Stone or Concrete Monument		
	02ND ST	Intersection	Proposed Excavation.	Transbay	Cory Traylor -	Dec 17 2010-Jun 15 2017
NATOMA ST						
	02ND ST	Intersection	Conflict with existing Street Use Permit.	13B-0102	(415) 431-2950 - (415) 431-2950	Oct 1 2013-Oct 8 2014
	02ND ST	Intersection	Conflict with existing Street Use Permit.	13B-0118	(415) 431-2950 - (415) 431-2950	Oct 7 2013-Oct 7 2014
	02ND ST	Intersection	Conflict with existing Street Use Permit.	13B-0121	(415) 431-2950 - (415) 431-2950	Jan 23 2014-Jan 23 2015
	02ND ST	Intersection	Conflict with existing Street Use Permit.	13B-0124	(415) 431-2950 - (415) 431-2950	Nov 13 2013-Nov 13 2014
	02ND ST	Intersection	Conflict with existing Street Use Permit.	13B-0141	(415) 431-2950 - (415) 431-2950	Jan 1 2014-Oct 31 2014
	02ND ST	Intersection	Conflict with existing Street Use Permit.	14B-0076	(415) 431-2950 - (415) 431-2950	Oct 7 2014-Oct 7 2015
	02ND ST	Intersection	Blocks with Bicycle Route designations require special attention. For details see Section 10 of DPT's Blue Book and Section 6.3 of DPW's Order No. 171.442.	N/A		
	02ND ST	Intersection	No construction allowed in streets on game days at PacBell Park 2 hours before and until 2 hours after events. Day event hours:10am-6pm. Night event hours: 4pm-Midnight. Call 415-972-2000ext0 for more information.	N/A		
	02ND ST	Intersection	Please refer to Figure 12 of Section 9.4(A) of the DPW Order No. 171,442 for special conditions for excavation in the vicinity of AWSS.	N/A		
	02ND ST	Intersection	Downtown Streetscape Zone. Please See Attachment.	N/A	John Kwong or Nick Elsner - (415) 554-5810	

Street Name	From St	To St	Message	Job	Contact	Dates
	02ND ST	Intersection	Proposed Paving.	PAVING	Kimberly C. Chang -	Apr 27 2016-Apr 26 2017
	02ND ST	Intersection	Proposed Excavation.	SF DPW IDC - Mechanical \Electrical	Steven Lee -	May 20 2013-Jul 24 2014
	02ND ST	Intersection	Proposed Excavation.	SF DPW IDC - Streets & Highways	Kimberly C. Chang -	Apr 27 2016-Apr 26 2017
	02ND ST	Intersection	Proposed Excavation.	SF MTA Capital Programs and Construction	Darton Ito -	Jan 1 2020-Dec 31 2020
	02ND ST	Intersection	Proposed Excavation.	SF Planning	Adam Varat -	Jan 1 2020-Dec 31 2020
	02ND ST	Intersection	Proposed Excavation.	Transbay	Cory Traylor -	Jan 3 2020-Feb 15 2022
	02ND ST	Intersection	Proposed Excavation.	Transbay	Cory Traylor -	Dec 17 2010-Jun 15 2017
PACIFIC AVE						
	FRANKLIN ST	Intersection	Conflict with existing excavation permit. It is mandatory that you coordinate all work for joint paving.	13EXC-4392	(415) 646-6253 - (415) 646-6253	Sep 23 2013-
	FRANKLIN ST	Intersection	Please refer to Figure 12 of Section 9.4(A) of the DPW Order No. 171,442 for special conditions for excavation in the vicinity of AWSS.	N/A		
	VAN NESS AVE	FRANKLIN ST -	DPT Blue Book Traffic Restriction. Time of day during which lanes must be kept clear: NORTH 7AM - 9AM 3PM - 7PM MONDAY THROUGH FRIDAY // SOUTH 7AM - 9AM 3PM - 7PM MONDAY THROUGH FRIDAY	N/A		
	VAN NESS AVE	FRANKLIN ST -	Please refer to Figure 12 of Section 9.4(A) of the DPW Order No. 171,442 for special conditions for excavation in the vicinity of AWSS.	N/A		
	FRANKLIN ST	Intersection	Proposed Paving.	PAVING	Au Bui -	Oct 14 2013-Dec 12 2014
	FRANKLIN ST	Intersection	Proposed Excavation.	SF DPW IDC - Mechanical \Electrical	Steven Lee -	May 20 2013-Jul 24 2014
	FRANKLIN ST	Intersection	Proposed Excavation.	SF DPW IDC - Streets & Highways	Au Bui -	Oct 14 2013-Dec 12 2014
	FRANKLIN ST	Intersection	Proposed Excavation.	SF DPW IDC - Streets & Highways	Au Bui -	Oct 14 2013-Dec 12 2014
	VAN NESS AVE	FRANKLIN ST -	Proposed Excavation.	SF MTA Capital Programs and Construction	Tee Phang -	Dec 18 2015-Dec 21 2017
STEVENSON ST						
	02ND ST	Intersection	Conflict with existing Street Use Permit.	13B-0102	(415) 431-2950 - (415) 431-2950	Oct 1 2013-Oct 8 2014
	02ND ST	Intersection	Conflict with existing Street Use Permit.	13B-0118	(415) 431-2950 - (415) 431-2950	Oct 7 2013-Oct 7 2014

Street Name	From St	To St	Message	Job	Contact	Dates
	02ND ST	Intersection	Conflict with existing Street Use Permit.	13B-0121	(415) 431-2950 - (415) 431-2950	Jan 23 2014-Jan 23 2015
	02ND ST	Intersection	Conflict with existing Street Use Permit.	13B-0124	(415) 431-2950 - (415) 431-2950	Nov 13 2013-Nov 13 2014
	02ND ST	Intersection	Conflict with existing Street Use Permit.	14B-0076	(415) 431-2950 - (415) 431-2950	Oct 7 2014-Oct 7 2015
	02ND ST	Intersection	Blocks with Bicycle Route designations require special attention. For details see Section 10 of DPT's Blue Book and Section 6.3 of DPW's Order No. 171.442.	N/A		
	02ND ST	Intersection	No construction allowed in streets on game days at PacBell Park 2 hours before and until 2 hours after events. Day event hours:10am-6pm. Night event hours: 4pm-Midnight. Call 415-972-2000ext0 for more information.	N/A		
	02ND ST	Intersection	Please refer to Figure 12 of Section 9.4(A) of the DPW Order No. 171,442 for special conditions for excavation in the vicinity of AWSS.	N/A		
	02ND ST	Intersection	Downtown Streetscape Zone. Please See Attachment.	N/A	John Kwong or Nick Elsner - (415) 554-5810	
	02ND ST	Intersection	Proposed Paving.	PAVING	Kimberly C. Chang -	Apr 27 2016-Apr 26 2017
	02ND ST	Intersection	Proposed Excavation.	SF DPW IDC - Mechanical \Electrical	Steven Lee -	May 20 2013-Jul 24 2014
	02ND ST	Intersection	Proposed Excavation.	SF DPW IDC - Streets & Highways	Kimberly C. Chang -	Apr 27 2016-Apr 26 2017
	02ND ST	Intersection	Proposed Excavation.	SF MTA Capital Programs and Construction	Darton Ito -	Jan 1 2020-Dec 31 2020
	02ND ST	Intersection	Proposed Excavation.	SF Planning	Adam Varat -	Jan 1 2020-Dec 31 2020
	02ND ST	Intersection	Proposed Excavation.	SF PUC Water	Heather Rhee -	Jan 1 2015-Nov 1 2015
STILLMAN ST						
	02ND ST	Intersection	Conflict with existing Street Use Permit.	13B-0121	(415) 431-2950 - (415) 431-2950	Jan 23 2014-Jan 23 2015
	02ND ST	Intersection	Conflict with existing Street Use Permit.	13B-0124	(415) 431-2950 - (415) 431-2950	Nov 13 2013-Nov 13 2014
	02ND ST	Intersection	Conflict with existing Street Use Permit.	13B-0141	(415) 431-2950 - (415) 431-2950	Jan 1 2014-Oct 31 2014
	02ND ST	Intersection	Blocks with Bicycle Route designations require special attention. For details see Section 10 of DPT's Blue Book and Section 6.3 of DPW's Order No. 171.442.	N/A		

Street Name	From St	To St	Message	Job	Contact	Dates
	02ND ST	Intersection	Caltrans Jurisdiction call (510) 286-4424.	N/A		
	02ND ST	Intersection	No construction allowed in streets on game days at PacBell Park 2 hours before and until 2 hours after events. Day event hours:10am-6pm. Night event hours: 4pm-Midnight. Call 415-972-2000ext0 for more information.	N/A		
	02ND ST	Intersection	Please refer to Figure 12 of Section 9.4(A) of the DPW Order No. 171,442 for special conditions for excavation in the vicinity of AWSS.	N/A		
	02ND ST	Intersection	Truck Route: Call Cindy Shamban of DPT at 554-2341 for Restriction Information.	N/A		
	02ND ST	Intersection	Under G095 requirement, Contractor shall contact Muni Overhead Line Division of any work 10 feet in horizontal or vertical direction of overhead lines. Contact: Tim Lipps @ (415) 554-9227	N/A		
	02ND ST	Intersection	Proposed Paving.	PAVING	Kimberly C. Chang -	Apr 27 2016-Apr 26 2017
	02ND ST	Intersection	Proposed Excavation.	SF DPW IDC - Mechanical \Electrical	Steven Lee -	May 20 2013-Jul 24 2014
	02ND ST	Intersection	Proposed Excavation.	SF DPW IDC - Streets & Highways	Kimberly C. Chang -	Apr 27 2016-Apr 26 2017
	02ND ST	Intersection	Proposed Excavation.	SF DPW IDC - Streets & Highways	Kimberly C. Chang -	Apr 27 2016-Apr 26 2017
	02ND ST	Intersection	Proposed Excavation.	SF MTA Capital Programs and Construction	Darton Ito -	Jan 1 2020-Dec 31 2020
	02ND ST	Intersection	Proposed Excavation.	SF Planning	Adam Varat -	Jan 1 2020-Dec 31 2020
	02ND ST	Intersection	Proposed Excavation.	SF Planning	Adam Varat -	Jan 1 2020-Dec 31 2020
	02ND ST	Intersection	Proposed Excavation.	Transbay	Cory Traylor -	Sep 1 2015-Jun 1 2017
TEHAMA ST						
	02ND ST	Intersection	Conflict with existing Street Use Permit.	13B-0102	(415) 431-2950 - (415) 431-2950	Oct 1 2013-Oct 8 2014
	02ND ST	Intersection	Conflict with existing Street Use Permit.	13B-0121	(415) 431-2950 - (415) 431-2950	Jan 23 2014-Jan 23 2015
	02ND ST	Intersection	Conflict with existing Street Use Permit.	13B-0124	(415) 431-2950 - (415) 431-2950	Nov 13 2013-Nov 13 2014
	02ND ST	Intersection	Conflict with existing Street Use Permit.	13B-0141	(415) 431-2950 - (415) 431-2950	Jan 1 2014-Oct 31 2014
	02ND ST	Intersection	Conflict with existing Street Use Permit.	14B-0076	(415) 431-2950 - (415) 431-2950	Oct 7 2014-Oct 7 2015

Street Name	From St	To St	Message	Job	Contact	Dates
	02ND ST	Intersection	Blocks with Bicycle Route designations require special attention. For details see Section 10 of DPT's Blue Book and Section 6.3 of DPW's Order No. 171.442.	N/A		
	02ND ST	Intersection	No construction allowed in streets on game days at PacBell Park 2 hours before and until 2 hours after events. Day event hours:10am-6pm. Night event hours: 4pm-Midnight. Call 415-972-2000ext0 for more information.	N/A		
	02ND ST	Intersection	Please refer to Figure 12 of Section 9.4(A) of the DPW Order No. 171,442 for special conditions for excavation in the vicinity of AWSS.	N/A		
	02ND ST	Intersection	Truck Route: Call Cindy Shamban of DPT at 554-2341 for Restriction Information.	N/A		
	02ND ST	Intersection	Downtown Streetscape Zone. Please See Attachment.	N/A	John Kwong or Nick Elsner - (415) 554-5810	
	02ND ST	Intersection	Proposed Paving.	PAVING	Kimberly C. Chang -	Apr 27 2016-Apr 26 2017
	02ND ST	Intersection	Proposed Excavation.	SF DPW IDC - Mechanical \Electrical	Steven Lee -	May 20 2013-Jul 24 2014
	02ND ST	Intersection	Proposed Excavation.	SF DPW IDC - Streets & Highways	Kimberly C. Chang -	Apr 27 2016-Apr 26 2017
	02ND ST	Intersection	Proposed Excavation.	SF MTA Capital Programs and Construction	Darton Ito -	Jan 1 2020-Dec 31 2020
	02ND ST	Intersection	Proposed Excavation.	SF Planning	Adam Varat -	Jan 1 2020-Dec 31 2020
	02ND ST	Intersection	Proposed Excavation.	SF Planning	Adam Varat -	Jan 1 2020-Dec 31 2020
	02ND ST	Intersection	Proposed Excavation.	Transbay	Cory Traylor -	Jan 3 2020-Feb 15 2022
	02ND ST	Intersection	Proposed Excavation.	Transbay	Cory Traylor -	Sep 1 2015-Jun 1 2017
UNION ST						
	VAN NESS AVE	FRANKLIN ST -	Conflict with existing Street Use Permit.	12TS-0042	Jana Lord 510-446-7234 - Jana Lord 510-446-7234	
	FRANKLIN ST	GOUGH ST -	Conflict with existing Street Use Permit.	13B-0102	(415) 431-2950 - (415) 431-2950	Oct 1 2013-Oct 8 2014
	FRANKLIN ST	Intersection	Conflict with existing Street Use Permit.	13B-0102	(415) 431-2950 - (415) 431-2950	Oct 1 2013-Oct 8 2014
	VAN NESS AVE	FRANKLIN ST -	Conflict with existing Street Use Permit.	13B-0102	(415) 431-2950 - (415) 431-2950	Oct 1 2013-Oct 8 2014
	FRANKLIN ST	GOUGH ST -	Conflict with existing Street Use Permit.	13B-0113	(415) 431-2950 - (415) 431-2950	Oct 15 2013-Oct 15 2014
	FRANKLIN ST	Intersection	Conflict with existing Street Use Permit.	13B-0113	(415) 431-2950 - (415) 431-2950	Oct 15 2013-Oct 15 2014

Street Name	From St	To St	Message	Job	Contact	Dates
	FRANKLIN ST	GOUGH ST -	Conflict with existing Street Use Permit.	13B-0123	(415) 431-2950 - (415) 431-2950	Nov 15 2013-Jan 1 2015
	FRANKLIN ST	Intersection	Conflict with existing Street Use Permit.	13B-0123	(415) 431-2950 - (415) 431-2950	Nov 15 2013-Jan 1 2015
	VAN NESS AVE	FRANKLIN ST -	Conflict with existing Street Use Permit.	13B-0123	(415) 431-2950 - (415) 431-2950	Nov 15 2013-Jan 1 2015
	FRANKLIN ST	GOUGH ST -	Conflict with existing Street Use Permit.	13B-0139	(909) 937-7570 - (909) 937-7570	Jan 6 2014-Jan 6 2016
	VAN NESS AVE	FRANKLIN ST -	Conflict with existing Street Use Permit.	13B-0139	(909) 937-7570 - (909) 937-7570	Jan 6 2014-Jan 6 2016
	FRANKLIN ST	GOUGH ST -	Conflict with existing Street Use Permit.	13B-0141	(415) 431-2950 - (415) 431-2950	Jan 1 2014-Oct 31 2014
	FRANKLIN ST	Intersection	Conflict with existing Street Use Permit.	13B-0141	(415) 431-2950 - (415) 431-2950	Jan 1 2014-Oct 31 2014
	VAN NESS AVE	FRANKLIN ST -	Conflict with existing Street Use Permit.	13B-0141	(415) 431-2950 - (415) 431-2950	Jan 1 2014-Oct 31 2014
	FRANKLIN ST	GOUGH ST -	Conflict with existing Street Use Permit.	13B-0142	(909) 937-7570 - (909) 937-7570	Jan 17 2014-Dec 31 2014
	VAN NESS AVE	FRANKLIN ST -	Conflict with existing Street Use Permit.	13B-0142	(909) 937-7570 - (909) 937-7570	Jan 17 2014-Dec 31 2014
	FRANKLIN ST	GOUGH ST -	Conflict with existing Street Use Permit.	13ECN-1019	800-743-5000 - 800-743-5000	Sep 18 2013-
	FRANKLIN ST	GOUGH ST -	Conflict with existing Street Use Permit.	13ECN-1034	800-743-5000 - 800-743-5000	Sep 25 2013-
	VAN NESS AVE	FRANKLIN ST -	Conflict with existing Street Use Permit.	13ECN-1048	800-743-5000 - 800-743-5000	Sep 26 2013-
	FRANKLIN ST	Intersection	Conflict with existing excavation permit. It is mandatory that you coordinate all work for joint paving.	13EXC-4392	(415) 646-6253 - (415) 646-6253	Sep 23 2013-
	FRANKLIN ST	GOUGH ST -	Conflict with existing Street Use Permit.	14B-0031	Refer to Agent - Refer to Agent	Mar 17 2014-Apr 1 2015
	VAN NESS AVE	FRANKLIN ST -	Conflict with existing Street Use Permit.	14B-0031	Refer to Agent - Refer to Agent	Mar 17 2014-Apr 1 2015
	FRANKLIN ST	GOUGH ST -	Conflict with existing Street Use Permit.	14B-0060	(909) 937-7570 - (909) 937-7570	Jul 7 2014-Sep 20 2014
	VAN NESS AVE	FRANKLIN ST -	Conflict with existing Street Use Permit.	14B-0060	(909) 937-7570 - (909) 937-7570	Jul 7 2014-Sep 20 2014
	FRANKLIN ST	GOUGH ST -	Conflict with existing Street Use Permit.	14B-0061	(415) 431-2950 - (415) 431-2950	Jun 10 2014-Jun 10 2015
	FRANKLIN ST	Intersection	Conflict with existing Street Use Permit.	14B-0061	(415) 431-2950 - (415) 431-2950	Jun 10 2014-Jun 10 2015
	FRANKLIN ST	GOUGH ST -	Conflict with existing Street Use Permit.	14B-0076	(415) 431-2950 - (415) 431-2950	Oct 7 2014-Oct 7 2015
	FRANKLIN ST	Intersection	Conflict with existing Street Use Permit.	14B-0076	(415) 431-2950 - (415) 431-2950	Oct 7 2014-Oct 7 2015

"IMPROVING THE QUALITY OF LIFE IN SAN FRANCISCO" We are dedicated individuals committed to teamwork, customer service and continuous improvement in partnership with the community.

Customer Service

Teamwork

Continuous Improvement

Street Name	From St	To St	Message	Job	Contact	Dates
	VAN NESS AVE	FRANKLIN ST -	Conflict with existing Street Use Permit.	14B-0076	(415) 431-2950 - (415) 431-2950	Oct 7 2014-Oct 7 2015
	FRANKLIN ST	GOUGH ST -	Conflict with existing Street Use Permit.	14ECN-0744	800-743-5000 - 800-743-5000	Jul 2 2014-
	FRANKLIN ST	GOUGH ST -	Conflict with existing excavation permit. It is mandatory that you coordinate all work for joint paving.	14EXC-3922	800-743-5000 - 800-743-5000	Jun 25 2014-Aug 8 2014
	FRANKLIN ST	GOUGH ST -	Banners are allowed on this street	N/A		
	FRANKLIN ST	GOUGH ST -	DPT Blue Book Traffic Restriction. Time of day during which lanes must be kept clear: NORTH 4PM - 6PM MONDAY THROUGH FRIDAY // SOUTH 7AM - 9AM MONDAY THROUGH FRIDAY	N/A		
	FRANKLIN ST	GOUGH ST -	Under G095 requirement, Contractor shall contact Muni Overhead Line Division of any work 10 feet in horizontal or vertical direction of overhead lines. Contact: Tim Lipps @ (415) 554-9227	N/A		
	FRANKLIN ST	Intersection	Under G095 requirement, Contractor shall contact Muni Overhead Line Division of any work 10 feet in horizontal or vertical direction of overhead lines. Contact: Tim Lipps @ (415) 554-9227	N/A		
	VAN NESS AVE	FRANKLIN ST -	Banners are allowed on this street	N/A		
	VAN NESS AVE	FRANKLIN ST -	DPT Blue Book Traffic Restriction. Time of day during which lanes must be kept clear: NORTH 4PM - 6PM MONDAY THROUGH FRIDAY // SOUTH 7AM - 9AM MONDAY THROUGH FRIDAY	N/A		
	VAN NESS AVE	FRANKLIN ST -	Under G095 requirement, Contractor shall contact Muni Overhead Line Division of any work 10 feet in horizontal or vertical direction of overhead lines. Contact: Tim Lipps @ (415) 554-9227	N/A		
	FRANKLIN ST	Intersection	Proposed Paving.	PAVING	Au Bui -	Oct 14 2013-Dec 12 2014
	FRANKLIN ST	Intersection	Proposed Excavation.	SF DPW IDC - Mechanical \Electrical	Steven Lee -	May 20 2013-Jul 24 2014
	FRANKLIN ST	Intersection	Proposed Excavation.	SF DPW IDC - Mechanical \Electrical	Steven Lee -	Jul 8 2013-Sep 1 2014
	VAN NESS AVE	FRANKLIN ST -	Proposed Excavation.	SF MTA Capital Programs and Construction	Tee Phang -	Dec 18 2015-Dec 21 2017
	FRANKLIN ST	Intersection	Proposed Excavation.	SF PUC Water	Michael Gardiner -	May 1 2017-Mar 1 2018
	FRANKLIN ST	GOUGH ST -	Sidewalk Paving to be done by SIRP Process	SIRP Work Order	LC General -	

"IMPROVING THE QUALITY OF LIFE IN SAN FRANCISCO" We are dedicated individuals committed to teamwork, customer service and continuous improvement in partnership with the community.

Customer Service

Teamwork

Continuous Improvement

Street Name	From St	To St	Message	Job	Contact	Dates
	VAN NESS AVE	FRANKLIN ST -	Sidewalk Paving to be done by SIRP Process	SIRP Work Order	LC General -	
VALLEJO ST						
	FRANKLIN ST	Intersection	Conflict with existing excavation permit. It is mandatory that you coordinate all work for joint paving.	13EXC-4392	(415) 646-6253 - (415) 646-6253	Sep 23 2013-
	FRANKLIN ST	Intersection	Proposed Paving.	PAVING	Au Bui -	Oct 14 2013-Dec 12 2014
	FRANKLIN ST	Intersection	Proposed Excavation.	SF DPW IDC - Mechanical \Electrical	Steven Lee -	May 20 2013-Jul 24 2014
	FRANKLIN ST	Intersection	Proposed Excavation.	SF DPW IDC - Streets & Highways	Au Bui -	Oct 14 2013-Dec 12 2014
	FRANKLIN ST	Intersection	Proposed Excavation.	SF DPW IDC - Streets & Highways	Au Bui -	Oct 14 2013-Dec 12 2014
WASHINGTON ST						
	FRANKLIN ST	Intersection	Conflict with existing Street Use Permit.	12TS-0189	Jana Lord 510-446-7234 - Jana Lord 510-446-7234	
	FRANKLIN ST	Intersection	Conflict with existing excavation permit. It is mandatory that you coordinate all work for joint paving.	13EXC-4392	(415) 646-6253 - (415) 646-6253	Sep 23 2013-
	VAN NESS AVE	FRANKLIN ST -	Please see special paving requirements for Moratorium Streets.	BSSR		Apr 30 2012-Apr 30 2017
	FRANKLIN ST	Intersection	Proposed Paving.	PAVING	Au Bui -	Oct 14 2013-Dec 12 2014
	FRANKLIN ST	Intersection	Proposed Excavation.	SF DPW IDC - Mechanical \Electrical	Steven Lee -	May 20 2013-Jul 24 2014
	FRANKLIN ST	Intersection	Proposed Excavation.	SF DPW IDC - Streets & Highways	Au Bui -	Oct 14 2013-Dec 12 2014
	FRANKLIN ST	Intersection	Proposed Excavation.	SF DPW IDC - Streets & Highways	Au Bui -	Oct 14 2013-Dec 12 2014
	FRANKLIN ST	Intersection	Proposed Excavation.	SF PUC Water	Michael Gardiner -	Nov 1 2018-Sep 1 2019

Curb Ramps

Street	Specification	Direction
02ND ST : FOLSOM ST - Intersection	Required - R - Standard	NorthEast
02ND ST : FOLSOM ST - Intersection	Required - L - Standard	NorthEast
02ND ST : FOLSOM ST - Intersection	Required - L - Standard	NorthWest
02ND ST : FOLSOM ST - Intersection	Required - R - Standard	SouthEast
02ND ST : HARRISON ST - Intersection	Required - L - Standard	NorthEast
02ND ST : HARRISON ST - Intersection	Required - R - Standard	NorthEast
02ND ST : HARRISON ST - Intersection	Required - L - Standard	NorthWest
02ND ST : HOWARD ST - Intersection	Required - R - Standard	NorthEast
02ND ST : HOWARD ST - Intersection	Required - L - Standard	NorthEast
02ND ST : HOWARD ST - Intersection	Required - L - Standard	NorthWest

Street	Specification	Direction
02ND ST : HOWARD ST - Intersection	Required - R - Standard	SouthEast
02ND ST : HOWARD ST - Intersection	Required - L - Standard	SouthEast
02ND ST : HOWARD ST - Intersection	Required - R - Standard	SouthWest
02ND ST : MISSION ST - Intersection	Required - L - Standard	NorthEast
02ND ST : MISSION ST - Intersection	Required - R - Standard	SouthWest
FILBERT ST : FRANKLIN ST - Intersection	Required - L - Standard	NorthEast
FILBERT ST : FRANKLIN ST - Intersection	Required - L - Standard	SouthEast
FILBERT ST : FRANKLIN ST - Intersection	Required - R - Standard	SouthEast
FILBERT ST : FRANKLIN ST - Intersection	Required - R - Standard	SouthWest
FRANKLIN ST : GREEN ST - Intersection	Required - L - Standard	NorthEast
FRANKLIN ST : GREEN ST - Intersection	Required - R - Standard	SouthEast
FRANKLIN ST : GREEN ST - Intersection	Required - L - Standard	SouthEast
FRANKLIN ST : GREEN ST - Intersection	Required - R - Standard	SouthWest
FRANKLIN ST : PACIFIC AVE - Intersection	Required - R - Standard	NorthEast
FRANKLIN ST : PACIFIC AVE - Intersection	Required - L - Standard	NorthEast
FRANKLIN ST : PACIFIC AVE - Intersection	Required - L - Standard	NorthWest
FRANKLIN ST : PACIFIC AVE - Intersection	Required - R - Standard	SouthEast
FRANKLIN ST : UNION ST - Intersection	Required - L - Standard	NorthEast
FRANKLIN ST : UNION ST - Intersection	Required - R - Standard	SouthEast
FRANKLIN ST : UNION ST - Intersection	Required - L - Standard	SouthEast
FRANKLIN ST : UNION ST - Intersection	Required - R - Standard	SouthWest
FRANKLIN ST : WASHINGTON ST - Intersection	Required - R - Standard	SouthWest



Department of Public Works
Bureau of Street-Use and Mapping
1155 Market St, 3rd floor
San Francisco, CA 94103

14EXC-3487

Request to Excavate a Moratorium Street

For more information about this permit, please call Bureau of Street-Use & Mapping @ 415 554 5810.

Applicant: Bay Area Lightworks **Received Date:** Jun 10 2014 5:20PM
Contact Person: Bay Area Lightworks
Contact Phone:(415) 725-8838 **Contact Email:**hlee@bayarealightworks.com
Method: Open Cut: Sawcut

Purpose:

Reason: Place Conduit

Description: VAN NESS CORRIDORS - FRANKLIN ST. PROJECT (Part 2) (Contract No. 1900J) (Work locations: Franklin St. between Clay St. to Lombard St. and 02nd St. between Market St. to Bryant St.)

Approved

Denied

WASHINGTON ST: VAN NESS AVE FRANKLIN ST (13433000)

Asphalt Square Footage: 0

Concrete Square Footage: 30

Moratorium Start Date: 4/30/2012

Moratorium End Date: 4/30/2017

Date Service Requested: 8/5/2013

Property Owner Name:

Property Owner Phone:

Recommended By:

Recommended By:

Approved By:

Permit Coordinator

Division Manager
(or designee)

Bureau Manager
(or designee)

No Diagram submitted



(415) 554-5810
FAX (415) 554-6161
<http://www.sfdpw.org>

Department of Public Works
Bureau of Street-Use and Mapping
1155 Market St, 3rd Floor
San Francisco, CA 94103

13EXC-3421

Utility Excavation Permit

Address : Multiple Locations

Cost: \$6,809.16

Block: Lot: Zip:

Pursuant to Article 2.4 of the Public Works Code in conjunction to DPW Order 178,940 permission, revocable at the will of the Director of Public Works, to excavate and restore the public right-of-way is granted to Permittee.

Bay Area Lightworks

Name: Bay Area Lightworks

Address: 1460 Yosemite Ave. San Francisco, CA 94124

Contact: Lindy Galimba

Phone: 415-822-2336

Conditions

====>Due to the coordinated planned paving schedule on Franklin St. from Clay St. to Lombard St., the full restoration requirements per the excavation code (full lane width restoration) will not be required. Bay Area Lightworks will be allowed to do the standard restoration (place concrete base and hot asphalt concrete flush to the wearing surface) for the size of the excavation (T-trench) only. In-lieu paving payment cost will not be required since this project was coordinated with the paving program.

====>In the review of the plans for excavation, the restoration requirements on 02nd St. from Market St. to Bryant St. shall be to mill and fill all affected lane(s) for the entire length of the blocks. The paving requirements (mill and fill) for all the street segments along 02nd St. from Market St. to Bryant St. will continue thru all the affected intersections maintaining the same width of the paving except for the intersection of 02nd St. and Howard St.. Also, the standard restoration (T-trench) requirement is applicable to all street segments if the trench width of the excavation is greater than 18 inches. (Note: When the excavation deviate from the approved plans, additional restoration requirements are necessary. BSM/DPW will re-evaluate the deviation from the plans and re-establish the restoration requirements.)
 [Note: This permit must be coordinated with Permit No. 13EXC-1895 (Van Ness Corridors - Franklin Street Project (Part 1)).]

EmergencyConfirmationNumber**24 Hour / 7 Day Contact:**

JIM LAU #415-760-9243

Service Address/Project:

VAN NESS CORRIDORS - FRANKLIN ST. PROJECT (Part 2) (Contract No. 1900J) (Work locations: Franklin St. between Clay St. to Lombard St. and 02nd St. between Market St. to Bryant St.)

Start Date

08/07/2013

Permit expires on:

6/19/2014

Purpose

Electric

Purpose

Traffic Signal

Excavation Reason

Place Conduit

Excavation Reason Description

Place new electrical conduit and install new traffic signal controller cabinets on various locations for new traffic signal

Method:

Open Cut: Sawcut

TrackingNumber1**TrackingNumber2****Project Size**

9506

Inspection

The undersigned Permittee hereby agrees to comply with all requirements and conditions noted on this permit

Approved Date : 08/06/2013

****When drilling/excavating in sidewalk area, entire flag(s) must be replaced.****

Applicant/Permittee

Date

Distribution:
Inside BSM: Utility Inspection

Printed : 7/11/2014 11:37:43 AM Plan Checker Rene Lopez

STREET EXCAVATION REQUIREMENTS:

1. The permittee shall call Underground Service Alert (U.S.A.), telephone number 1-800-227-2600, 48 hours prior to any excavation.
2. All work including sidewalk and pavement cutting and removal, lagging, excavation, backfill, and sidewalk and pavement restoration shall be done by a licensed paving contractor and in accordance with the requirements of the Standard Specifications of the Bureau of Engineering, Department of Public Works, July 1986 Edition and Department of Public Works Order Nos. 176,707, copy attached.
3.
 - a. DPW Order 181,305, dated 6/17/13, Reinforced Concrete Bus pads, shall be constructed in accordance with SFPDW Standard Plan, File No. 96,607 and SFPDW Standard Specification Section 210 except that the concrete bus pad shall have a minimum compressive strength of 5,000 psi. Concrete bus pads shall be constructed at a minimum thickness of 10 to 12 inches and shall be approximately 10-foot wide.
 - b. DPW Order 181,306 dated 9/26/13, Reinforced concrete sidewalk, shall be constructed in accordance with the SFPDW Standard Plan File No. 96,608 and SFPDW Standard Specification Section 204 with #3 steel reinforced bars at mid-depth of the concrete sidewalk slab.
4. Sidewalk and pavement restoration shall include the replacement of traffic lane and crosswalk striping, parking stall markings, and curb painting that might have been obliterated during street excavation. The permittee shall perform their work under on the following options:
 - a. Have the City forces do the striping and painting work at the permittee's expense. The permittee shall make a deposit with the Department of Parking & Traffic for this purpose in an amount estimated by the Municipal Transportation Agency (MTA) 7th Floor 1 South Van Ness Ave telephone 701-4500, and notify the MTA at least 48 hours in advance of the time the work is to be done.
 - b. Perform the work themselves following instructions available at the Department of Parking & Traffic.
5. The permittee shall submit a non-refundable fee to Bureau of Street-Use and Mapping to pay for City Inspection of the backfill and pavement restoration. At least 48 hours in advance, the permittee shall make arrangements with the Street Improvement Section Inspectors, 554-7149, for an inspection schedule.
6. The permittee shall file and maintain an excavation bond in the sum of \$25,000.00 with the Department of Public Works, to guarantee the maintenance of the pavement in the excavation area for a period of 3 years following the completion of the backfill and pavement restoration pursuant to Article 2.4.40 of the Public Works Code.
7. The permittee shall conduct construction operations in accordance with the requirements of Article 11 of the Traffic Code. The permittee shall contact the MTA 7th Floor 1 South Van Ness Ave telephone 701-4500, for specific restrictions before starting work.
8. The permittee shall obtain the required permits, if any, from regulating agencies of the State of California.
9. The permittee shall verify the locations of any City or public service utility company facilities that may be affected by the work authorized by this permit and shall assume all responsibility for any damage to such facilities. The permittee shall make satisfactory arrangements and payments for any necessary temporary relocation of City or public utility company facilities.
10. The permittee shall pay the required fee for sewer installation permit at the Plumbing Inspection Division, Department of Building Inspection, 1660 Mission Street and arrange for inspection of this work, telephone 558-6054.
11. Concrete form work, planting of trees and pouring of sidewalk and/or curb shall not be performed prior to obtaining a permit from Bureau of Urban Forestry (BUF), telephone: 554-6700.
12. Per DPW Order 178,806, the recycling of Cobble Stones and Granit Curb shall follow as:
 - a. Cobblestones shall be clean of dirt prior to transporting. Extreme care shall be taken during the transporting the cobblestones to minimize damage before delivery to City. The cobblestones shall be neatly and securely placed on pallets so they can be moved about safely after the delivery. The Minimum size of cobblestone shall be 4 inches square (16 square inches). The cobblestones shall be delivered, including off loading, to the lower lot at the Cesar Chavez Street Yard located at 2323 Cesar Chavez Street or at alternative location directed by the Department within the City of San Francisco. Contact the Department forty-eight hours (48 hours) prior to delivery. The Department can be reached at (415) 641-2627.
 - b. Granite Curb shall be neatly and securely placed on pallets so they can be moved about safely after delivery. The Contractor shall exercise care in transporting the granite curb to minimize damage. The length limit of recyclable granite curbs shall be no less than four feet. The granite curb shall be delivered, including off loading, to the back lot at the Griffith Pump Station located at 1105 Thomas Street or at an alternative location directed by the Department within the City of San Francisco. Contact Bureau of Street and Sewer Repair (BSSR) at least forty-eight hours (48 hours) prior to delivery. BSSR can be reached at (415) 695-2087.
13. In consideration of this Permit being issued for the work described in the application, Permittee on its behalf and that of any successor or assign, and on behalf of any lessee, promises and agrees to perform all the terms of this Permit and to comply with all applicable laws, ordinances and regulations.
14. Permittee agrees on its behalf and that of any successor or assign to hold harmless, defend, and indemnify the City and County of San Francisco, including, without limitation, each of its commissions, departments, officers, agents and employees (hereinafter collectively referred to as the "City") from and against any and all losses, liabilities, expenses, claims, demands, injuries, damages, fines, penalties, costs or judgments including, without limitation, attorneys' fees and costs (collectively, "claims") of any kind allegedly arising directly or indirectly from (i) any act by, omission by, or negligence of, Permittee or its subcontractors, or the officers, agents, or employees of either, while engaged in the performance of the work authorized by this Permit, or while in or about the property subject to this Permit for any reason connected in any way whatsoever with the performance of the work authorized by this Permit, or allegedly resulting directly or indirectly from the maintenance or installation of any equipment, facilities or structures authorized under this Permit, (ii) any accident or injury to any contractor or subcontractor, or any officer, agent, or employee of either of them, while engaged in the performance of the work authorized by this Permit, or while in or about the property, for any reason connected with the performance of the work authorized by this Permit, or arising from liens or claims for services rendered or labor or materials furnished in or for the performance of the work authorized by this Permit, (iii) injuries or damages to real or personal property, good will, and persons in, upon or in any way allegedly connected with the work authorized by this Permit from any cause or claims arising at any time, and (iv) any release or discharge, or threatened release or discharge, of any hazardous material caused or allowed by Permittee in, under, on or about the property subject to this Permit or into the environment. As used herein, "hazardous material" means any substance, waste or material which, because of its quantity, concentration of physical or chemical characteristics is deemed by any federal, state, or local governmental authority to pose a present or potential hazard to human health or safety or to the environment.
15. Permittee must hold harmless, indemnify and defend the City regardless of the alleged negligence of the City or any other party, except only for claims resulting directly from the sole negligence or willful misconduct of the City. Permittee specifically acknowledges and agrees that it has an immediate and independent obligation to defend the City from any claim which actually or potentially falls within this indemnity provision, even if the allegations are or may be groundless, false or fraudulent, which obligation arises at the time such claim is tendered to Permittee by the City and continues at all times thereafter. Permittee agrees that the indemnification obligations assumed under this Permit shall survive expiration of the Permit or completion of work.
16. Permittee shall obtain and maintain through the terms of this Permit general liability, automobile liability or workers' compensation insurance as the City deems necessary to protect the City against claims for damages for personal injury, accidental death and property damage allegedly arising from any work done under this Permit. Such insurance shall in no way limit Permittee's indemnity hereunder. Certificates of insurance, in form and with insurers satisfactory to the City, evidencing all coverages above shall be furnished to the City before commencing any operations under this Permit, with complete copies of policies furnished promptly upon City request.
17. The permittee and any permitted successor or assign recognize and understand that this permit may create a possessory interest.

Special Conditions

"IMPROVING THE QUALITY OF LIFE IN SAN FRANCISCO" We are dedicated individuals committed to teamwork, customer service and continuous improvement in partnership with the community.

Customer Service

Teamwork

Continuous Improvement

Conditions

===>NOTES: Per the Public Works Excavation Code:

- 1). ' T ' trench shall be the standard restoration practice for all trenches greater than 18 inches in width. The restoration of the concrete base and pavement will be equal to 1 ft. as measured from the edge of the trench;
- 2). the minimum pavement restoration requirements (mill and fill) for trenches exceeding 25% of the length of the block shall include the restoration of all affected lanes for the entire length of the block. For streets that are not delineated by painted lanes and the width of the excavation is less than thirteen (13) feet, the pavement restoration requirements (mill and fill) shall be for the entire length of the block thirteen (13) feet in width;
- 3). for excavation in the intersection, the restoration shall be to pave all affected quadrants either with the 13 foot rule for streets without delineated traffic lanes unless it is on a Muni route and for streets with multiple delineated traffic lanes in one direction, the restoration shall be limited to the affected lane(s).

===>Per DPW sign specifications, all projects impacting the length of one (1) block face or more will require the installation of a project information sign, for the duration of the project. The project information sign should be located at either end of the project facing oncoming vehicular traffic. For larger projects that exceed five (5) blocks, the project information sign should be placed at five (5) block intervals in both directions. The signage is intended to keep the public informed of the intent of the project, project schedule, contact information and allow for updates as needed.

===>In the event that the proposed excavation is within the crosswalk and falls on the conditions of the curb ramp regulations per DPW Order No. 179,254, an evaluation of the angular returns will be conducted at each end of the affected crosswalk to determine whether the affected curb ramps are built per the current City standards. All curb ramp installation shall comply with ADA requirements.

===>If concrete street, gutter or parking strip is excavated, Bay Area Lightworks shall remove and replace the entire concrete section from construction joint to construction joint. (No new construction joint will be allowed).

===>When drilling/excavating in the sidewalk area, entire sidewalk flag(s) must be replaced to adjacent score lines.

===>Placement or installation of any utility facilities within the curb return area is prohibited per DPW Order No. 175,387.

===>The Department of Public Works approves this permit pursuant to the following special conditions, which the Department of Public Works incorporates into the permit and makes a part thereof.

SPECIAL PERMIT CONDITIONS:

1. Bay Area Lightworks shall coordinate all work with any other construction projects and events known or unforeseen such as to minimize the impact of construction project on the general public and/or event(s).
2. Bay Area Lightworks shall also comply with Code Section 2.4.50(b)(ii) and (b)(iii), post and maintain notice(s) at the site of the excavation and deliver a written notice to each dwelling unit on the block(s) affected by the excavation at least ten (10) days prior to start of construction.
3. Bay Area Lightworks shall comply with Code Section 2.4.55(b)(i), such that each excavation will be backfilled and compacted within 120 hours from the time the construction related to the excavation is completed, and immediately place and maintain temporary pavement (cutback) over the excavation(s).
4. Bay Area Lightworks's work shall be in accordance to all traffic regulations per S.F. Traffic Code (The Blue Book) or with any DPT approved traffic routing plan or DPT special traffic permit.
5. Bay Area Lightworks shall provide safe access for all pedestrians at all times. Special attention must be paid to provide ingress and egress to businesses and driveways.
6. Bay Area Lightworks shall coordinate all work with MUNI so as to avoid disruption to MUNI services. Please call Carlos Carrillo of Muni at #567-8745 to coordinate the schedule of work.
7. Bay Area Lightworks shall discuss and coordinate with Muni with regards to relocating bus stops if necessary for pedestrian safety. Please call Carlos Carrillo of Muni at #567-8745 for coordination.
8. Bay Area Lightworks shall hire SF police officers (when necessary) to control traffic so as to minimize the impact of the construction on the general public.
9. Bay Area Lightworks shall cooperate and participate in all public outreach and information including community meetings.
10. Bay Area Lightworks shall replace any existing traffic stripings and markings that are removed or damaged by the work activity with temporary stripings and markings after the restoration of the pavement as specified on the revised Section 6.2 'Pavement Markings' of DPT's 'Blue Book'. Also, Bay Area Lightworks shall pay to DPT the cost of replacing the permanent pavement markings. For any questions, please call Conrad Magat of DPT at (415) 701-4680.
11. Bay Area Lightworks shall restore all trenches per the Excavation Code and shall be to the satisfaction of the assigned city inspector.
12. Bay Area Lightworks shall remove all temporary pavement markings including USA marking on both the sidewalk and street at the conclusion of the excavation.
13. Bay Area Lightworks shall submit compaction test results done by a certified material testing laboratory as required by the excavation code prior to pavement restoration. [NOTE: Per Article 2.4 of the Public Works Code, the required compaction test shall be one (1) set of three (3) compaction tests per one (1) regular city block, or as specified by the DPW assigned inspector. Copies of the compaction test results shall be provided to the assigned DPW inspector.]

Failure to comply with the above requirements may render this permit void and may subject Bay Area Lightworks to a fine or citation.

Permit Addresses

13EXC-3421

*RW = RockWheel, SMC = Surface Mounted Cabinets, S/W = Sidewalk Work, DB = Directional Boring, BP= Reinforced Concrete Bus Pad, UB = Reinforced Concrete for Utility Pull Boxes and Curb Ramps

Number of blocks: 51 Total repair size:9506 sqft Total Streetspace:0 Total Sidewalk: sqft

ID	Street Name	From St	To St	Sides	*Other	Asphalt	Concrete	Street Space Feet	Sidewalk Feet
23	02ND ST	HARRISON ST	STILLMAN ST	East	RW : False SMC : False S/W Only : False DB: False BP: False UB: False	550	30	0	
25		DOW PL	HARRISON ST	East	RW : False SMC : False S/W Only : False DB: False BP: False UB: False	550	30	0	
26		FOLSOM ST	DOW PL	East	RW : False SMC : False S/W Only : False DB: False BP: False UB: False	550	30	0	
29		CLEMENTINA ST	FOLSOM ST	East	RW : False SMC : False S/W Only : False DB: False BP: False UB: False	150	0	0	
30		TEHAMA ST	CLEMENTINA ST	East	RW : False SMC : False S/W Only : False DB: False BP: False UB: False	150	0	0	
32		HOWARD ST	TEHAMA ST	East	RW : False SMC : False S/W Only : False DB: False BP: False UB: False	160	0	0	
34		NATOMA ST	HOWARD ST	East	RW : False SMC : False S/W Only : False DB: False BP: False UB: False	350	0	0	

ID	Street Name	From St	To St	Sides	*Other	Asphalt	Concrete	Street Space Feet	Sidewalk Feet
35	02ND ST	MINNA ST	NATOMA ST	East	RW : False SMC : False S/W Only : False DB: False BP: False UB: False	350	0	0	
37		MISSION ST	MINNA ST	East	RW : False SMC : False S/W Only : False DB: False BP: False UB: False	160	30	0	
39		JESSIE ST	MISSION ST	East	RW : False SMC : False S/W Only : False DB: False BP: False UB: False	350	30	0	
40		STEVENSON ST	JESSIE ST	East	RW : False SMC : False S/W Only : False DB: False BP: False UB: False	350	30	0	
42		MARKET ST	STEVENSON ST	East	RW : False SMC : False S/W Only : False DB: False BP: False UB: False	155	30	0	
43		STILLMAN ST	BRYANT ST	East	RW : False SMC : False S/W Only : False DB: False BP: False UB: False	150	30	0	
Total						3975	240	0	
31	CLEMENTINA ST	02ND ST	Intersection	East	RW : False SMC : False S/W Only : False DB: False BP: False UB: False	150	0	0	
Total						150	0	0	
27	DOW PL	02ND ST	Intersection	East	RW : False SMC : False S/W Only : False DB: False BP: False UB: False	60	30	0	
Total						60	30	0	

ID	Street Name	From St	To St	Sides	*Other	Asphalt	Concrete	Street Space Feet	Sidewalk Feet
28	FOLSOM ST	02ND ST	Intersection	East	RW : False SMC : False S/W Only : False DB: False BP: False UB: False	65	60	0	
Total						65	60	0	
1	FRANKLIN ST	CLAY ST	WASHINGTON ST	East	RW : False SMC : False S/W Only : False DB: False BP: False UB: False	255	0	0	
3		WASHINGTON ST	JACKSON ST	East	RW : False SMC : False S/W Only : False DB: False BP: False UB: False	255	30	0	
5		JACKSON ST	PACIFIC AVE	East	RW : False SMC : False S/W Only : False DB: False BP: False UB: False	255	0	0	
7		PACIFIC AVE	BROADWAY	East	RW : False SMC : False S/W Only : False DB: False BP: False UB: False	265	30	0	
8		BROADWAY	Intersection	East	RW : False SMC : False S/W Only : False DB: False BP: False UB: False	80	0	0	
9		BROADWAY	VALLEJO ST	East	RW : False SMC : True S/W Only : False DB: False BP: False UB: False	270	30	0	
11		VALLEJO ST	GREEN ST	East	RW : False SMC : True S/W Only : False DB: False BP: False UB: False	275	30	0	

ID	Street Name	From St	To St	Sides	*Other	Asphalt	Concrete	Street Space Feet	Sidewalk Feet
13	FRANKLIN ST	GREEN ST	UNION ST	East	RW : False SMC : False S/W Only : False DB: False BP: False UB: False	275	0	0	
17		UNION ST	FILBERT ST	East	RW : False SMC : True S/W Only : False DB: False BP: False UB: False	275	30	0	
18		FILBERT ST	Intersection	East	RW : False SMC : False S/W Only : False DB: False BP: False UB: False	60	0	0	
19		FILBERT ST	GREENWICH ST	East	RW : False SMC : True S/W Only : False DB: False BP: False UB: False	275	30	0	
21		GREENWICH ST	BLACKSTONE CT	East	RW : False SMC : False S/W Only : False DB: False BP: False UB: False	148	15	0	
22		BLACKSTONE CT	LOMBARD ST	East	RW : False SMC : False S/W Only : False DB: False BP: False UB: False	148	15	0	
Total						2836	210	0	
12	GREEN ST	FRANKLIN ST	Intersection	East	RW : False SMC : False S/W Only : False DB: False BP: False UB: False	60	30	0	
Total						60	30	0	
20	GREENWICH ST	FRANKLIN ST	Intersection	East	RW : False SMC : False S/W Only : False DB: False BP: False UB: False	60	30	0	
Total						60	30	0	

ID	Street Name	From St	To St	Sides	*Other	Asphalt	Concrete	Street Space Feet	Sidewalk Feet
24	HARRISON ST	02ND ST	Intersection	East	RW : False SMC : False S/W Only : False DB: False BP: False UB: False	80	0	0	
Total						80	0	0	
33	HOWARD ST	02ND ST	Intersection	East	RW : False SMC : False S/W Only : False DB: False BP: False UB: False	60	30	0	
Total						60	30	0	
4	JACKSON ST	FRANKLIN ST	Intersection	East	RW : False SMC : False S/W Only : False DB: False BP: False UB: False	60	60	0	
51		VAN NESS AVE	FRANKLIN ST	South	RW : False SMC : True S/W Only : True DB: False BP: False UB: False	0	30	0	
Total						60	90	0	
41	JESSIE ST	02ND ST	Intersection	East	RW : False SMC : False S/W Only : False DB: False BP: False UB: False	60	30	0	
Total						60	30	0	
47	LOMBARD ST	FRANKLIN ST	Intersection	South	RW : False SMC : False S/W Only : False DB: False BP: False UB: False	30	30	0	
Total						30	30	0	
44	MINNA ST	02ND ST	Intersection	East	RW : False SMC : False S/W Only : False DB: False BP: False UB: False	60	0	0	
Total						60	0	0	

ID	Street Name	From St	To St	Sides	*Other	Asphalt	Concrete	Street Space Feet	Sidewalk Feet
38	MISSION ST	02ND ST	Intersection	East	RW : False SMC : False S/W Only : False DB: False BP: False UB: False	60	60	0	
Total						60	60	0	
36	NATOMA ST	02ND ST	Intersection	East	RW : False SMC : False S/W Only : False DB: False BP: False UB: False	60	0	0	
Total						60	0	0	
6	PACIFIC AVE	FRANKLIN ST	Intersection	East	RW : False SMC : False S/W Only : False DB: False BP: False UB: False	60	60	0	
50		VAN NESS AVE	FRANKLIN ST	North	RW : False SMC : True S/W Only : True DB: False BP: False UB: False	0	30	0	
Total						60	90	0	
48	STEVENSON ST	02ND ST	Intersection	East	RW : False SMC : False S/W Only : False DB: False BP: False UB: False	60	0	0	
Total						60	0	0	
46	STILLMAN ST	02ND ST	Intersection	East	RW : False SMC : False S/W Only : False DB: False BP: False UB: False	60	0	0	
Total						60	0	0	
45	TEHAMA ST	02ND ST	Intersection	East	RW : False SMC : False S/W Only : False DB: False BP: False UB: False	60	0	0	
Total						60	0	0	

ID	Street Name	From St	To St	Sides	*Other	Asphalt	Concrete	Street Space Feet	Sidewalk Feet
14	UNION ST	FRANKLIN ST	Intersection	Both	RW : False SMC : False S/W Only : False DB: False BP: False UB: False	130	200	0	
15		VAN NESS AVE	FRANKLIN ST	South	RW : False SMC : True S/W Only : False DB: False BP: False UB: False	30	30	0	
16		FRANKLIN ST	GOUGH ST	South	RW : False SMC : True S/W Only : False DB: False BP: False UB: False	30	30	0	
Total						190	260	0	
10	VALLEJO ST	FRANKLIN ST	Intersection	East	RW : False SMC : False S/W Only : False DB: False BP: False UB: False	60	0	0	
Total						60	0	0	
2	WASHINGTON ST	FRANKLIN ST	Intersection	East	RW : False SMC : False S/W Only : False DB: False BP: False UB: False	60	60	0	
49		VAN NESS AVE	FRANKLIN ST	South	RW : False SMC : True S/W Only : True DB: False BP: False UB: False	0	30	0	
Total						60	90	0	

Exceptions

13EXC-3421

Street Name	From St	To St	Message	Job	Contact	Dates
02ND ST						
	JESSIE ST	MISSION ST -	Conflict with existing Street Use Permit.	11MFF-0167	Refer to Agent - Refer to Agent	Sep 28 2012-Mar 15 2014
	HOWARD ST	Intersection	Conflict with existing Street Use Permit.	12B-0071	Refer to Agent - Refer to Agent	Aug 12 2012-Aug 12 2013
	HOWARD ST	Intersection	Conflict with existing Street Use Permit.	12B-0072	Refer to Agent - Refer to Agent	Aug 17 2012-Aug 17 2013
	MINNA ST	NATOMA ST -	Conflict with existing Street Use Permit.	12B-0072	Refer to Agent - Refer to Agent	Aug 17 2012-Aug 17 2013
	MISSION ST	Intersection	Conflict with existing Street Use Permit.	12B-0072	Refer to Agent - Refer to Agent	Aug 17 2012-Aug 17 2013
	MISSION ST	MINNA ST -	Conflict with existing Street Use Permit.	12B-0072	Refer to Agent - Refer to Agent	Aug 17 2012-Aug 17 2013
	NATOMA ST	HOWARD ST -	Conflict with existing Street Use Permit.	12B-0072	Refer to Agent - Refer to Agent	Aug 17 2012-Aug 17 2013
	JESSIE ST	MISSION ST -	Conflict with existing Street Use Permit.	12B-0082	Refer to Agent - Refer to Agent	Oct 1 2012-Oct 1 2013
	MARKET ST	STEVENSON ST -	Conflict with existing Street Use Permit.	12B-0082	Refer to Agent - Refer to Agent	Oct 1 2012-Oct 1 2013
	MINNA ST	NATOMA ST -	Conflict with existing Street Use Permit.	12B-0082	Refer to Agent - Refer to Agent	Oct 1 2012-Oct 1 2013
	MISSION ST	MINNA ST -	Conflict with existing Street Use Permit.	12B-0082	Refer to Agent - Refer to Agent	Oct 1 2012-Oct 1 2013
	NATOMA ST	HOWARD ST -	Conflict with existing Street Use Permit.	12B-0082	Refer to Agent - Refer to Agent	Oct 1 2012-Oct 1 2013
	STEVENSON ST	JESSIE ST -	Conflict with existing Street Use Permit.	12B-0082	Refer to Agent - Refer to Agent	Oct 1 2012-Oct 1 2013
	MISSION ST	Intersection	Conflict with existing Street Use Permit.	12B-0095	Refer to Agent - Refer to Agent	Sep 19 2012-Sep 19 2013
	CLEMENTINA ST	FOLSOM ST -	Conflict with existing Street Use Permit.	12B-0115	Refer to Agent - Refer to Agent	Jan 23 2013-Jan 23 2014
	CLEMENTINA ST	Intersection	Conflict with existing Street Use Permit.	12B-0115	Refer to Agent - Refer to Agent	Jan 23 2013-Jan 23 2014
	DOW PL	HARRISON ST -	Conflict with existing Street Use Permit.	12B-0115	Refer to Agent - Refer to Agent	Jan 23 2013-Jan 23 2014
	DOW PL	Intersection	Conflict with existing Street Use Permit.	12B-0115	Refer to Agent - Refer to Agent	Jan 23 2013-Jan 23 2014
	FOLSOM ST	DOW PL -	Conflict with existing Street Use Permit.	12B-0115	Refer to Agent - Refer to Agent	Jan 23 2013-Jan 23 2014
	FOLSOM ST	Intersection	Conflict with existing Street Use Permit.	12B-0115	Refer to Agent - Refer to Agent	Jan 23 2013-Jan 23 2014
	HARRISON ST	Intersection	Conflict with existing Street Use Permit.	12B-0115	Refer to Agent - Refer to Agent	Jan 23 2013-Jan 23 2014
	HARRISON ST	STILLMAN ST -	Conflict with existing Street Use Permit.	12B-0115	Refer to Agent - Refer to Agent	Jan 23 2013-Jan 23 2014
	HOWARD ST	Intersection	Conflict with existing Street Use Permit.	12B-0115	Refer to Agent - Refer to Agent	Jan 23 2013-Jan 23 2014
	HOWARD ST	TEHAMA ST -	Conflict with existing Street Use Permit.	12B-0115	Refer to Agent - Refer to Agent	Jan 23 2013-Jan 23 2014
	JESSIE ST	Intersection	Conflict with existing Street Use Permit.	12B-0115	Refer to Agent - Refer to Agent	Jan 23 2013-Jan 23 2014
	JESSIE ST	MISSION ST -	Conflict with existing Street Use Permit.	12B-0115	Refer to Agent - Refer to Agent	Jan 23 2013-Jan 23 2014

"IMPROVING THE QUALITY OF LIFE IN SAN FRANCISCO" We are dedicated individuals committed to teamwork, customer service and continuous improvement in partnership with the community.

Customer Service

Teamwork

Continuous Improvement

Street Name	From St	To St	Message	Job	Contact	Dates
	MARKET ST	STEVENSON ST -	Conflict with existing Street Use Permit.	12B-0115	Refer to Agent - Refer to Agent	Jan 23 2013-Jan 23 2014
	MINNA ST	Intersection	Conflict with existing Street Use Permit.	12B-0115	Refer to Agent - Refer to Agent	Jan 23 2013-Jan 23 2014
	MINNA ST	NATOMA ST -	Conflict with existing Street Use Permit.	12B-0115	Refer to Agent - Refer to Agent	Jan 23 2013-Jan 23 2014
	MISSION ST	Intersection	Conflict with existing Street Use Permit.	12B-0115	Refer to Agent - Refer to Agent	Jan 23 2013-Jan 23 2014
	MISSION ST	MINNA ST -	Conflict with existing Street Use Permit.	12B-0115	Refer to Agent - Refer to Agent	Jan 23 2013-Jan 23 2014
	NATOMA ST	HOWARD ST -	Conflict with existing Street Use Permit.	12B-0115	Refer to Agent - Refer to Agent	Jan 23 2013-Jan 23 2014
	NATOMA ST	Intersection	Conflict with existing Street Use Permit.	12B-0115	Refer to Agent - Refer to Agent	Jan 23 2013-Jan 23 2014
	STEVENSON ST	Intersection	Conflict with existing Street Use Permit.	12B-0115	Refer to Agent - Refer to Agent	Jan 23 2013-Jan 23 2014
	STEVENSON ST	JESSIE ST -	Conflict with existing Street Use Permit.	12B-0115	Refer to Agent - Refer to Agent	Jan 23 2013-Jan 23 2014
	STILLMAN ST	BRYANT ST -	Conflict with existing Street Use Permit.	12B-0115	Refer to Agent - Refer to Agent	Jan 23 2013-Jan 23 2014
	STILLMAN ST	Intersection	Conflict with existing Street Use Permit.	12B-0115	Refer to Agent - Refer to Agent	Jan 23 2013-Jan 23 2014
	TEHAMA ST	CLEMENTINA ST -	Conflict with existing Street Use Permit.	12B-0115	Refer to Agent - Refer to Agent	Jan 23 2013-Jan 23 2014
	TEHAMA ST	Intersection	Conflict with existing Street Use Permit.	12B-0115	Refer to Agent - Refer to Agent	Jan 23 2013-Jan 23 2014
	FOLSOM ST	Intersection	Conflict with existing Street Use Permit.	12B-0124	Refer to Agent - Refer to Agent	Nov 16 2012-Nov 16 2013
	MISSION ST	Intersection	Conflict with existing Street Use Permit.	12B-0124	Refer to Agent - Refer to Agent	Nov 16 2012-Nov 16 2013
	MARKET ST	STEVENSON ST -	Conflict with existing Street Use Permit.	12ECN-1000	800-743-5000 - 800-743-5000	Sep 26 2012-
	CLEMENTINA ST	FOLSOM ST -	Conflict with existing Street Use Permit.	12ECN-1003	Refer to Agent - Refer to Agent	Oct 3 2012-
	HOWARD ST	Intersection	Conflict with existing Street Use Permit.	12ECN-1003	Refer to Agent - Refer to Agent	Oct 3 2012-
	HOWARD ST	TEHAMA ST -	Conflict with existing Street Use Permit.	12ECN-1003	Refer to Agent - Refer to Agent	Oct 3 2012-
	TEHAMA ST	CLEMENTINA ST -	Conflict with existing Street Use Permit.	12ECN-1003	Refer to Agent - Refer to Agent	Oct 3 2012-
	STEVENSON ST	JESSIE ST -	Conflict with existing Street Use Permit.	12ECN-1115	800-743-5000 - 800-743-5000	Nov 8 2012-
	HOWARD ST	TEHAMA ST -	Conflict with existing Street Use Permit.	12MSE-0430	(415) 551-7884 - (415) 551-7884	
	FOLSOM ST	Intersection	Conflict with existing Street Use Permit.	12TS-0030	Jana Lord 510-446-7234 - Jana Lord 510-446-7234	
	FOLSOM ST	Intersection	Conflict with existing Street Use Permit.	13B-0009	Refer to Agent - Refer to Agent	Apr 17 2013-Apr 17 2014
	DOW PL	HARRISON ST -	Conflict with existing Street Use Permit.	13B-0020	Refer to Agent - Refer to Agent	Mar 5 2013-Mar 5 2014
	DOW PL	Intersection	Conflict with existing Street Use Permit.	13B-0020	Refer to Agent - Refer to Agent	Mar 5 2013-Mar 5 2014
	FOLSOM ST	DOW PL -	Conflict with existing Street Use Permit.	13B-0020	Refer to Agent - Refer to Agent	Mar 5 2013-Mar 5 2014
	FOLSOM ST	Intersection	Conflict with existing Street Use Permit.	13B-0020	Refer to Agent - Refer to Agent	Mar 5 2013-Mar 5 2014

"IMPROVING THE QUALITY OF LIFE IN SAN FRANCISCO" We are dedicated individuals committed to teamwork, customer service and continuous improvement in partnership with the community.

Customer Service

Teamwork

Continuous Improvement

Street Name	From St	To St	Message	Job	Contact	Dates
	HARRISON ST	Intersection	Conflict with existing Street Use Permit.	13B-0020	Refer to Agent - Refer to Agent	Mar 5 2013-Mar 5 2014
	HARRISON ST	STILLMAN ST -	Conflict with existing Street Use Permit.	13B-0020	Refer to Agent - Refer to Agent	Mar 5 2013-Mar 5 2014
	STILLMAN ST	BRYANT ST -	Conflict with existing Street Use Permit.	13B-0020	Refer to Agent - Refer to Agent	Mar 5 2013-Mar 5 2014
	STILLMAN ST	Intersection	Conflict with existing Street Use Permit.	13B-0020	Refer to Agent - Refer to Agent	Mar 5 2013-Mar 5 2014
	FOLSOM ST	Intersection	Conflict with existing Street Use Permit.	13B-0031	Refer to Agent - Refer to Agent	Apr 2 2013-Sep 30 2013
	HARRISON ST	Intersection	Conflict with existing Street Use Permit.	13B-0031	Refer to Agent - Refer to Agent	Apr 2 2013-Sep 30 2013
	MISSION ST	Intersection	Conflict with existing Street Use Permit.	13B-0031	Refer to Agent - Refer to Agent	Apr 2 2013-Sep 30 2013
	CLEMENTINA ST	FOLSOM ST -	Conflict with existing Street Use Permit.	13B-0032	Refer to Agent - Refer to Agent	Apr 2 2013-Apr 1 2014
	CLEMENTINA ST	Intersection	Conflict with existing Street Use Permit.	13B-0032	Refer to Agent - Refer to Agent	Apr 2 2013-Apr 1 2014
	DOW PL	HARRISON ST -	Conflict with existing Street Use Permit.	13B-0032	Refer to Agent - Refer to Agent	Apr 2 2013-Apr 1 2014
	DOW PL	Intersection	Conflict with existing Street Use Permit.	13B-0032	Refer to Agent - Refer to Agent	Apr 2 2013-Apr 1 2014
	FOLSOM ST	DOW PL -	Conflict with existing Street Use Permit.	13B-0032	Refer to Agent - Refer to Agent	Apr 2 2013-Apr 1 2014
	FOLSOM ST	Intersection	Conflict with existing Street Use Permit.	13B-0032	Refer to Agent - Refer to Agent	Apr 2 2013-Apr 1 2014
	HARRISON ST	Intersection	Conflict with existing Street Use Permit.	13B-0032	Refer to Agent - Refer to Agent	Apr 2 2013-Apr 1 2014
	HARRISON ST	STILLMAN ST -	Conflict with existing Street Use Permit.	13B-0032	Refer to Agent - Refer to Agent	Apr 2 2013-Apr 1 2014
	HOWARD ST	Intersection	Conflict with existing Street Use Permit.	13B-0032	Refer to Agent - Refer to Agent	Apr 2 2013-Apr 1 2014
	HOWARD ST	TEHAMA ST -	Conflict with existing Street Use Permit.	13B-0032	Refer to Agent - Refer to Agent	Apr 2 2013-Apr 1 2014
	MINNA ST	Intersection	Conflict with existing Street Use Permit.	13B-0032	Refer to Agent - Refer to Agent	Apr 2 2013-Apr 1 2014
	MINNA ST	NATOMA ST -	Conflict with existing Street Use Permit.	13B-0032	Refer to Agent - Refer to Agent	Apr 2 2013-Apr 1 2014
	MISSION ST	Intersection	Conflict with existing Street Use Permit.	13B-0032	Refer to Agent - Refer to Agent	Apr 2 2013-Apr 1 2014
	MISSION ST	MINNA ST -	Conflict with existing Street Use Permit.	13B-0032	Refer to Agent - Refer to Agent	Apr 2 2013-Apr 1 2014
	NATOMA ST	HOWARD ST -	Conflict with existing Street Use Permit.	13B-0032	Refer to Agent - Refer to Agent	Apr 2 2013-Apr 1 2014
	NATOMA ST	Intersection	Conflict with existing Street Use Permit.	13B-0032	Refer to Agent - Refer to Agent	Apr 2 2013-Apr 1 2014
	STILLMAN ST	BRYANT ST -	Conflict with existing Street Use Permit.	13B-0032	Refer to Agent - Refer to Agent	Apr 2 2013-Apr 1 2014
	STILLMAN ST	Intersection	Conflict with existing Street Use Permit.	13B-0032	Refer to Agent - Refer to Agent	Apr 2 2013-Apr 1 2014
	TEHAMA ST	CLEMENTINA ST -	Conflict with existing Street Use Permit.	13B-0032	Refer to Agent - Refer to Agent	Apr 2 2013-Apr 1 2014
	TEHAMA ST	Intersection	Conflict with existing Street Use Permit.	13B-0032	Refer to Agent - Refer to Agent	Apr 2 2013-Apr 1 2014
	HOWARD ST	Intersection	Conflict with existing Street Use Permit.	13B-0033	Refer to Agent - Refer to Agent	Apr 12 2013-Aug 31 2013
	JESSIE ST	MISSION ST -	Conflict with existing Street Use Permit.	13B-0034	Refer to Agent - Refer to Agent	May 24 2013-Jul 26 2013

Street Name	From St	To St	Message	Job	Contact	Dates
	MARKET ST	STEVENSON ST -	Conflict with existing Street Use Permit.	13B-0034	Refer to Agent - Refer to Agent	May 24 2013-Jul 26 2013
	MINNA ST	NATOMA ST -	Conflict with existing Street Use Permit.	13B-0034	Refer to Agent - Refer to Agent	May 24 2013-Jul 26 2013
	MISSION ST	MINNA ST -	Conflict with existing Street Use Permit.	13B-0034	Refer to Agent - Refer to Agent	May 24 2013-Jul 26 2013
	NATOMA ST	HOWARD ST -	Conflict with existing Street Use Permit.	13B-0034	Refer to Agent - Refer to Agent	May 24 2013-Jul 26 2013
	STEVENSON ST	JESSIE ST -	Conflict with existing Street Use Permit.	13B-0034	Refer to Agent - Refer to Agent	May 24 2013-Jul 26 2013
	FOLSOM ST	Intersection	Conflict with existing Street Use Permit.	13B-0037	Refer to Agent - Refer to Agent	Apr 15 2013-Oct 7 2013
	HOWARD ST	Intersection	Conflict with existing Street Use Permit.	13B-0037	Refer to Agent - Refer to Agent	Apr 15 2013-Oct 7 2013
	DOW PL	HARRISON ST -	Conflict with existing Street Use Permit.	13B-0042	Refer to Agent - Refer to Agent	Apr 29 2013-Apr 29 2014
	DOW PL	Intersection	Conflict with existing Street Use Permit.	13B-0042	Refer to Agent - Refer to Agent	Apr 29 2013-Apr 29 2014
	FOLSOM ST	DOW PL -	Conflict with existing Street Use Permit.	13B-0042	Refer to Agent - Refer to Agent	Apr 29 2013-Apr 29 2014
	FOLSOM ST	Intersection	Conflict with existing Street Use Permit.	13B-0042	Refer to Agent - Refer to Agent	Apr 29 2013-Apr 29 2014
	HARRISON ST	Intersection	Conflict with existing Street Use Permit.	13B-0042	Refer to Agent - Refer to Agent	Apr 29 2013-Apr 29 2014
	HOWARD ST	Intersection	Conflict with existing Street Use Permit.	13B-0042	Refer to Agent - Refer to Agent	Apr 29 2013-Apr 29 2014
	MINNA ST	Intersection	Conflict with existing Street Use Permit.	13B-0042	Refer to Agent - Refer to Agent	Apr 29 2013-Apr 29 2014
	HOWARD ST	Intersection	Conflict with existing Street Use Permit.	13B-0086	Refer to Agent - Refer to Agent	Sep 2 2013-Oct 28 2013
	MISSION ST	Intersection	Conflict with existing Street Use Permit.	13B-0086	Refer to Agent - Refer to Agent	Sep 2 2013-Oct 28 2013
	JESSIE ST	MISSION ST -	Conflict with existing Street Use Permit.	13ECN-0742	Refer to Agent - Refer to Agent	Jul 20 2013-
	HOWARD ST	TEHAMA ST -	Conflict with existing Street Use Permit.	13MFF-0071	Refer to Agent - Refer to Agent	Mar 16 2013-Mar 15 2014
	FOLSOM ST	DOW PL -	Conflict with existing Street Use Permit.	13MFF-0093	Refer to Agent - Refer to Agent	Mar 16 2013-Mar 15 2014
	FOLSOM ST	DOW PL -	Conflict with existing Street Use Permit.	13SMF-0192	Refer to Agent - Refer to Agent	
	STEVENSON ST	JESSIE ST -	Conflict with existing Street Use Permit.	13TC-0085	Refer to Agent - Refer to Agent	Mar 16 2013-Mar 15 2014
	NATOMA ST	HOWARD ST -	Conflict with existing Street Use Permit.	13TC-0108	Refer to Agent - Refer to Agent	Mar 16 2013-Mar 15 2014
	STEVENSON ST	JESSIE ST -	Conflict with existing Street Use Permit.	13TC-0143	Refer to Agent - Refer to Agent	Mar 16 2013-Mar 15 2014
	JESSIE ST	MISSION ST -	Conflict with existing Street Use Permit.	13TC-0164	Refer to Agent - Refer to Agent	Mar 16 2013-Mar 15 2014
	TEHAMA ST	CLEMENTINA ST -	Conflict with existing Street Use Permit.	13TOC-1900	(415) 237-1809 - (415) 237-1809	Aug 9 2013-Aug 9 2013

Street Name	From St	To St	Message	Job	Contact	Dates
	HARRISON ST	Intersection	Prior to performing any construction, all CCSF survey monuments shall be referenced by a licensed Land Surveyor on a Corner Record or a Record of Survey, if any construction will take place within 10ft of the monument. For any questions, please call Mapping at #554-5827	Lead Plug and Brass Tack		
	HOWARD ST	Intersection	Prior to performing any construction, all CCSF survey monuments shall be referenced by a licensed Land Surveyor on a Corner Record or a Record of Survey, if any construction will take place within 10ft of the monument. For any questions, please call Mapping at #554-5827	Lead Plug and Brass Tack		
	CLEMENTINA ST	FOLSOM ST -	Banners are allowed on this street	N/A		
	CLEMENTINA ST	FOLSOM ST -	Blocks with Bicycle Route designations require special attention. For details see Section 10 of DPT's Blue Book and Section 6.3 of DPW's Order No. 171.442.	N/A		
	CLEMENTINA ST	FOLSOM ST -	DPT Blue Book Traffic Restriction. Time of day during which lanes must be kept clear: EAST 7AM - 9AM 3PM - 7PM MONDAY THROUGH FRIDAY // WEST 7AM - 9AM 3PM - 7PM MONDAY THROUGH FRIDAY	N/A		
	CLEMENTINA ST	FOLSOM ST -	No construction allowed in streets on game days at PacBell Park 2 hours before and until 2 hours after events. Day event hours:10am-6pm. Night event hours: 4pm-Midnight. Call 415-972-2000ext0 for more information.	N/A		
	CLEMENTINA ST	FOLSOM ST -	Please refer to Figure 12 of Section 9.4(A) of the DPW Order No. 171,442 for special conditions for excavation in the vicinity of AWSS.	N/A		
	CLEMENTINA ST	FOLSOM ST -	Truck Route: Call Cindy Shamban of DPT at 554-2341 for Restriction Information.	N/A		
	CLEMENTINA ST	Intersection	Blocks with Bicycle Route designations require special attention. For details see Section 10 of DPT's Blue Book and Section 6.3 of DPW's Order No. 171.442.	N/A		
	CLEMENTINA ST	Intersection	No construction allowed in streets on game days at PacBell Park 2 hours before and until 2 hours after events. Day event hours:10am-6pm. Night event hours: 4pm-Midnight. Call 415-972-2000ext0 for more information.	N/A		

Street Name	From St	To St	Message	Job	Contact	Dates
	CLEMENTINA ST	Intersection	Please refer to Figure 12 of Section 9.4(A) of the DPW Order No. 171,442 for special conditions for excavation in the vicinity of AWSS.	N/A		
	CLEMENTINA ST	Intersection	Truck Route: Call Cindy Shamban of DPT at 554-2341 for Restriction Information.	N/A		
	DOW PL	HARRISON ST -	Blocks with Bicycle Route designations require special attention. For details see Section 10 of DPT's Blue Book and Section 6.3 of DPW's Order No. 171.442.	N/A		
	DOW PL	HARRISON ST -	DPT Blue Book Traffic Restriction. Time of day during which lanes must be kept clear: EAST 7AM - 9AM 3PM - 7PM MONDAY THROUGH FRIDAY // WEST 7AM - 9AM 3PM - 7PM MONDAY THROUGH FRIDAY	N/A		
	DOW PL	HARRISON ST -	No construction allowed in streets on game days at PacBell Park 2 hours before and until 2 hours after events. Day event hours:10am-6pm. Night event hours: 4pm-Midnight. Call 415-972-2000ext0 for more information.	N/A		
	DOW PL	HARRISON ST -	Please refer to Figure 12 of Section 9.4(A) of the DPW Order No. 171,442 for special conditions for excavation in the vicinity of AWSS.	N/A		
	DOW PL	HARRISON ST -	Truck Route: Call Cindy Shamban of DPT at 554-2341 for Restriction Information.	N/A		
	DOW PL	Intersection	Blocks with Bicycle Route designations require special attention. For details see Section 10 of DPT's Blue Book and Section 6.3 of DPW's Order No. 171.442.	N/A		
	DOW PL	Intersection	No construction allowed in streets on game days at PacBell Park 2 hours before and until 2 hours after events. Day event hours:10am-6pm. Night event hours: 4pm-Midnight. Call 415-972-2000ext0 for more information.	N/A		
	DOW PL	Intersection	Please refer to Figure 12 of Section 9.4(A) of the DPW Order No. 171,442 for special conditions for excavation in the vicinity of AWSS.	N/A		
	DOW PL	Intersection	Truck Route: Call Cindy Shamban of DPT at 554-2341 for Restriction Information.	N/A		
	FOLSOM ST	DOW PL -	Blocks with Bicycle Route designations require special attention. For details see Section 10 of DPT's Blue Book and Section 6.3 of DPW's Order No. 171.442.	N/A		

Street Name	From St	To St	Message	Job	Contact	Dates
	FOLSOM ST	DOW PL -	DPT Blue Book Traffic Restriction. Time of day during which lanes must be kept clear: EAST 7AM - 9AM 3PM - 7PM MONDAY THROUGH FRIDAY // WEST 7AM - 9AM 3PM - 7PM MONDAY THROUGH FRIDAY	N/A		
	FOLSOM ST	DOW PL -	No construction allowed in streets on game days at PacBell Park 2 hours before and until 2 hours after events. Day event hours:10am-6pm. Night event hours: 4pm-Midnight. Call 415-972-2000ext0 for more information.	N/A		
	FOLSOM ST	DOW PL -	Please refer to Figure 12 of Section 9.4(A) of the DPW Order No. 171,442 for special conditions for excavation in the vicinity of AWSS.	N/A		
	FOLSOM ST	DOW PL -	Truck Route: Call Cindy Shamban of DPT at 554-2341 for Restriction Information.	N/A		
	FOLSOM ST	Intersection	Blocks with Bicycle Route designations require special attention. For details see Section 10 of DPT's Blue Book and Section 6.3 of DPW's Order No. 171.442.	N/A		
	FOLSOM ST	Intersection	Cistern Present.	N/A		
	FOLSOM ST	Intersection	No construction allowed in streets on game days at PacBell Park 2 hours before and until 2 hours after events. Day event hours:10am-6pm. Night event hours: 4pm-Midnight. Call 415-972-2000ext0 for more information.	N/A		
	FOLSOM ST	Intersection	Please refer to Figure 12 of Section 9.4(A) of the DPW Order No. 171,442 for special conditions for excavation in the vicinity of AWSS.	N/A		
	FOLSOM ST	Intersection	Truck Route: Call Cindy Shamban of DPT at 554-2341 for Restriction Information.	N/A		
	HARRISON ST	Intersection	Blocks with Bicycle Route designations require special attention. For details see Section 10 of DPT's Blue Book and Section 6.3 of DPW's Order No. 171.442.	N/A		
	HARRISON ST	Intersection	No construction allowed in streets on game days at PacBell Park 2 hours before and until 2 hours after events. Day event hours:10am-6pm. Night event hours: 4pm-Midnight. Call 415-972-2000ext0 for more information.	N/A		
	HARRISON ST	Intersection	Please refer to Figure 12 of Section 9.4(A) of the DPW Order No. 171,442 for special conditions for excavation in the vicinity of AWSS.	N/A		

Street Name	From St	To St	Message	Job	Contact	Dates
	HARRISON ST	Intersection	Truck Route: Call Cindy Shamban of DPT at 554-2341 for Restriction Information.	N/A		
	HARRISON ST	Intersection	Under G095 requirement, Contractor shall contact Muni Overhead Line Division of any work 10 feet in horizontal or vertical direction of overhead lines. Contact: Tim Lipps @ (415) 554-9227	N/A		
	HARRISON ST	STILLMAN ST -	Banners are allowed on this street	N/A		
	HARRISON ST	STILLMAN ST -	Blocks with Bicycle Route designations require special attention. For details see Section 10 of DPT's Blue Book and Section 6.3 of DPW's Order No. 171.442.	N/A		
	HARRISON ST	STILLMAN ST -	Caltrans Jurisdiction call (510) 286-4424.	N/A		
	HARRISON ST	STILLMAN ST -	DPT Blue Book Traffic Restriction. Time of day during which lanes must be kept clear: EAST 7AM - 9AM 3PM - 7PM MONDAY THROUGH FRIDAY // WEST 7AM - 9AM 3PM - 7PM MONDAY THROUGH FRIDAY	N/A		
	HARRISON ST	STILLMAN ST -	No construction allowed in streets on game days at PacBell Park 2 hours before and until 2 hours after events. Day event hours:10am-6pm. Night event hours: 4pm-Midnight. Call 415-972-2000ext0 for more information.	N/A		
	HARRISON ST	STILLMAN ST -	Please refer to Figure 12 of Section 9.4(A) of the DPW Order No. 171,442 for special conditions for excavation in the vicinity of AWSS.	N/A		
	HARRISON ST	STILLMAN ST -	Truck Route: Call Cindy Shamban of DPT at 554-2341 for Restriction Information.	N/A		
	HARRISON ST	STILLMAN ST -	Under G095 requirement, Contractor shall contact Muni Overhead Line Division of any work 10 feet in horizontal or vertical direction of overhead lines. Contact: Tim Lipps @ (415) 554-9227	N/A		
	HOWARD ST	Intersection	Blocks with Bicycle Route designations require special attention. For details see Section 10 of DPT's Blue Book and Section 6.3 of DPW's Order No. 171.442.	N/A		
	HOWARD ST	Intersection	No construction allowed in streets on game days at PacBell Park 2 hours before and until 2 hours after events. Day event hours:10am-6pm. Night event hours: 4pm-Midnight. Call 415-972-2000ext0 for more information.	N/A		

Street Name	From St	To St	Message	Job	Contact	Dates
	HOWARD ST	Intersection	Please refer to Figure 12 of Section 9.4(A) of the DPW Order No. 171,442 for special conditions for excavation in the vicinity of AWSS.	N/A		
	HOWARD ST	Intersection	Truck Route: Call Cindy Shamban of DPT at 554-2341 for Restriction Information.	N/A		
	HOWARD ST	Intersection	Under G095 requirement, Contractor shall contact Muni Overhead Line Division of any work 10 feet in horizontal or vertical direction of overhead lines. Contact: Tim Lipps @ (415) 554-9227	N/A		
	HOWARD ST	TEHAMA ST -	Banners are allowed on this street	N/A		
	HOWARD ST	TEHAMA ST -	Blocks with Bicycle Route designations require special attention. For details see Section 10 of DPT's Blue Book and Section 6.3 of DPW's Order No. 171.442.	N/A		
	HOWARD ST	TEHAMA ST -	DPT Blue Book Traffic Restriction. Time of day during which lanes must be kept clear: EAST 7AM - 9AM 3PM - 7PM MONDAY THROUGH FRIDAY // WEST 7AM - 9AM 3PM - 7PM MONDAY THROUGH FRIDAY	N/A		
	HOWARD ST	TEHAMA ST -	No construction allowed in streets on game days at PacBell Park 2 hours before and until 2 hours after events. Day event hours:10am-6pm. Night event hours: 4pm-Midnight. Call 415-972-2000ext0 for more information.	N/A		
	HOWARD ST	TEHAMA ST -	Please refer to Figure 12 of Section 9.4(A) of the DPW Order No. 171,442 for special conditions for excavation in the vicinity of AWSS.	N/A		
	HOWARD ST	TEHAMA ST -	Truck Route: Call Cindy Shamban of DPT at 554-2341 for Restriction Information.	N/A		
	JESSIE ST	Intersection	Blocks with Bicycle Route designations require special attention. For details see Section 10 of DPT's Blue Book and Section 6.3 of DPW's Order No. 171.442.	N/A		
	JESSIE ST	Intersection	No construction allowed in streets on game days at PacBell Park 2 hours before and until 2 hours after events. Day event hours:10am-6pm. Night event hours: 4pm-Midnight. Call 415-972-2000ext0 for more information.	N/A		
	JESSIE ST	Intersection	Please refer to Figure 12 of Section 9.4(A) of the DPW Order No. 171,442 for special conditions for excavation in the vicinity of AWSS.	N/A		

Street Name	From St	To St	Message	Job	Contact	Dates
	JESSIE ST	MISSION ST -	Banners are allowed on this street	N/A		
	JESSIE ST	MISSION ST -	Blocks with Bicycle Route designations require special attention. For details see Section 10 of DPT's Blue Book and Section 6.3 of DPW's Order No. 171.442.	N/A		
	JESSIE ST	MISSION ST -	DPT Blue Book Traffic Restriction. Time of day during which lanes must be kept clear: EAST 7AM - 9AM 3PM - 7PM MONDAY THROUGH FRIDAY // WEST 7AM - 9AM 3PM - 7PM MONDAY THROUGH FRIDAY	N/A		
	JESSIE ST	MISSION ST -	No construction allowed in streets on game days at PacBell Park 2 hours before and until 2 hours after events. Day event hours:10am-6pm. Night event hours: 4pm-Midnight. Call 415-972-2000ext0 for more information.	N/A		
	JESSIE ST	MISSION ST -	Please refer to Figure 12 of Section 9.4(A) of the DPW Order No. 171,442 for special conditions for excavation in the vicinity of AWSS.	N/A		
	MARKET ST	STEVENSON ST -	Banners are allowed on this street	N/A		
	MARKET ST	STEVENSON ST -	Blocks with Bicycle Route designations require special attention. For details see Section 10 of DPT's Blue Book and Section 6.3 of DPW's Order No. 171.442.	N/A		
	MARKET ST	STEVENSON ST -	DPT Blue Book Traffic Restriction. Time of day during which lanes must be kept clear: EAST 7AM - 9AM 3PM - 7PM MONDAY THROUGH FRIDAY // WEST 7AM - 9AM 3PM - 7PM MONDAY THROUGH FRIDAY	N/A		
	MARKET ST	STEVENSON ST -	No construction allowed in streets on game days at PacBell Park 2 hours before and until 2 hours after events. Day event hours:10am-6pm. Night event hours: 4pm-Midnight. Call 415-972-2000ext0 for more information.	N/A		
	MARKET ST	STEVENSON ST -	Please refer to Figure 12 of Section 9.4(A) of the DPW Order No. 171,442 for special conditions for excavation in the vicinity of AWSS.	N/A		
	MINNA ST	Intersection	Blocks with Bicycle Route designations require special attention. For details see Section 10 of DPT's Blue Book and Section 6.3 of DPW's Order No. 171.442.	N/A		

Street Name	From St	To St	Message	Job	Contact	Dates
	MINNA ST	Intersection	No construction allowed in streets on game days at PacBell Park 2 hours before and until 2 hours after events. Day event hours:10am-6pm. Night event hours: 4pm-Midnight. Call 415-972-2000ext0 for more information.	N/A		
	MINNA ST	Intersection	Please refer to Figure 12 of Section 9.4(A) of the DPW Order No. 171,442 for special conditions for excavation in the vicinity of AWSS.	N/A		
	MINNA ST	NATOMA ST -	Banners are allowed on this street	N/A		
	MINNA ST	NATOMA ST -	Blocks with Bicycle Route designations require special attention. For details see Section 10 of DPT's Blue Book and Section 6.3 of DPW's Order No. 171.442.	N/A		
	MINNA ST	NATOMA ST -	DPT Blue Book Traffic Restriction. Time of day during which lanes must be kept clear: EAST 7AM - 9AM 3PM - 7PM MONDAY THROUGH FRIDAY // WEST 7AM - 9AM 3PM - 7PM MONDAY THROUGH FRIDAY	N/A		
	MINNA ST	NATOMA ST -	No construction allowed in streets on game days at PacBell Park 2 hours before and until 2 hours after events. Day event hours:10am-6pm. Night event hours: 4pm-Midnight. Call 415-972-2000ext0 for more information.	N/A		
	MINNA ST	NATOMA ST -	Please refer to Figure 12 of Section 9.4(A) of the DPW Order No. 171,442 for special conditions for excavation in the vicinity of AWSS.	N/A		
	MISSION ST	Intersection	Blocks with Bicycle Route designations require special attention. For details see Section 10 of DPT's Blue Book and Section 6.3 of DPW's Order No. 171.442.	N/A		
	MISSION ST	Intersection	No construction allowed in streets on game days at PacBell Park 2 hours before and until 2 hours after events. Day event hours:10am-6pm. Night event hours: 4pm-Midnight. Call 415-972-2000ext0 for more information.	N/A		
	MISSION ST	Intersection	Please refer to Figure 12 of Section 9.4(A) of the DPW Order No. 171,442 for special conditions for excavation in the vicinity of AWSS.	N/A		

Street Name	From St	To St	Message	Job	Contact	Dates
	MISSION ST	Intersection	Under G095 requirement, Contractor shall contact Muni Overhead Line Division of any work 10 feet in horizontal or vertical direction of overhead lines. Contact: Tim Lipps @ (415) 554-9227	N/A		
	MISSION ST	MINNA ST -	Banners are allowed on this street	N/A		
	MISSION ST	MINNA ST -	Blocks with Bicycle Route designations require special attention. For details see Section 10 of DPT's Blue Book and Section 6.3 of DPW's Order No. 171.442.	N/A		
	MISSION ST	MINNA ST -	DPT Blue Book Traffic Restriction. Time of day during which lanes must be kept clear: EAST 7AM - 9AM 3PM - 7PM MONDAY THROUGH FRIDAY // WEST 7AM - 9AM 3PM - 7PM MONDAY THROUGH FRIDAY	N/A		
	MISSION ST	MINNA ST -	No construction allowed in streets on game days at PacBell Park 2 hours before and until 2 hours after events. Day event hours:10am-6pm. Night event hours: 4pm-Midnight. Call 415-972-2000ext0 for more information.	N/A		
	MISSION ST	MINNA ST -	Please refer to Figure 12 of Section 9.4(A) of the DPW Order No. 171,442 for special conditions for excavation in the vicinity of AWSS.	N/A		
	NATOMA ST	HOWARD ST -	Banners are allowed on this street	N/A		
	NATOMA ST	HOWARD ST -	Blocks with Bicycle Route designations require special attention. For details see Section 10 of DPT's Blue Book and Section 6.3 of DPW's Order No. 171.442.	N/A		
	NATOMA ST	HOWARD ST -	DPT Blue Book Traffic Restriction. Time of day during which lanes must be kept clear: EAST 7AM - 9AM 3PM - 7PM MONDAY THROUGH FRIDAY // WEST 7AM - 9AM 3PM - 7PM MONDAY THROUGH FRIDAY	N/A		
	NATOMA ST	HOWARD ST -	No construction allowed in streets on game days at PacBell Park 2 hours before and until 2 hours after events. Day event hours:10am-6pm. Night event hours: 4pm-Midnight. Call 415-972-2000ext0 for more information.	N/A		
	NATOMA ST	HOWARD ST -	Please refer to Figure 12 of Section 9.4(A) of the DPW Order No. 171,442 for special conditions for excavation in the vicinity of AWSS.	N/A		

Street Name	From St	To St	Message	Job	Contact	Dates
	NATOMA ST	Intersection	Blocks with Bicycle Route designations require special attention. For details see Section 10 of DPT's Blue Book and Section 6.3 of DPW's Order No. 171.442.	N/A		
	NATOMA ST	Intersection	No construction allowed in streets on game days at PacBell Park 2 hours before and until 2 hours after events. Day event hours:10am-6pm. Night event hours: 4pm-Midnight. Call 415-972-2000ext0 for more information.	N/A		
	NATOMA ST	Intersection	Please refer to Figure 12 of Section 9.4(A) of the DPW Order No. 171,442 for special conditions for excavation in the vicinity of AWSS.	N/A		
	STEVENSON ST	Intersection	Blocks with Bicycle Route designations require special attention. For details see Section 10 of DPT's Blue Book and Section 6.3 of DPW's Order No. 171.442.	N/A		
	STEVENSON ST	Intersection	No construction allowed in streets on game days at PacBell Park 2 hours before and until 2 hours after events. Day event hours:10am-6pm. Night event hours: 4pm-Midnight. Call 415-972-2000ext0 for more information.	N/A		
	STEVENSON ST	Intersection	Please refer to Figure 12 of Section 9.4(A) of the DPW Order No. 171,442 for special conditions for excavation in the vicinity of AWSS.	N/A		
	STEVENSON ST	JESSIE ST -	Banners are allowed on this street	N/A		
	STEVENSON ST	JESSIE ST -	Blocks with Bicycle Route designations require special attention. For details see Section 10 of DPT's Blue Book and Section 6.3 of DPW's Order No. 171.442.	N/A		
	STEVENSON ST	JESSIE ST -	DPT Blue Book Traffic Restriction. Time of day during which lanes must be kept clear: EAST 7AM - 9AM 3PM - 7PM MONDAY THROUGH FRIDAY // WEST 7AM - 9AM 3PM - 7PM MONDAY THROUGH FRIDAY	N/A		
	STEVENSON ST	JESSIE ST -	No construction allowed in streets on game days at PacBell Park 2 hours before and until 2 hours after events. Day event hours:10am-6pm. Night event hours: 4pm-Midnight. Call 415-972-2000ext0 for more information.	N/A		
	STEVENSON ST	JESSIE ST -	Please refer to Figure 12 of Section 9.4(A) of the DPW Order No. 171,442 for special conditions for excavation in the vicinity of AWSS.	N/A		

Street Name	From St	To St	Message	Job	Contact	Dates
	STILLMAN ST	BRYANT ST -	Blocks with Bicycle Route designations require special attention. For details see Section 10 of DPT's Blue Book and Section 6.3 of DPW's Order No. 171.442.	N/A		
	STILLMAN ST	BRYANT ST -	Caltrans Jurisdiction call (510) 286-4424.	N/A		
	STILLMAN ST	BRYANT ST -	DPT Blue Book Traffic Restriction. Time of day during which lanes must be kept clear: EAST 7AM - 9AM 3PM - 7PM MONDAY THROUGH FRIDAY // WEST 7AM - 9AM 3PM - 7PM MONDAY THROUGH FRIDAY	N/A		
	STILLMAN ST	BRYANT ST -	No construction allowed in streets on game days at PacBell Park 2 hours before and until 2 hours after events. Day event hours:10am-6pm. Night event hours: 4pm-Midnight. Call 415-972-2000ext0 for more information.	N/A		
	STILLMAN ST	BRYANT ST -	Please refer to Figure 12 of Section 9.4(A) of the DPW Order No. 171,442 for special conditions for excavation in the vicinity of AWSS.	N/A		
	STILLMAN ST	BRYANT ST -	Truck Route: Call Cindy Shamban of DPT at 554-2341 for Restriction Information.	N/A		
	STILLMAN ST	BRYANT ST -	Under G095 requirement, Contractor shall contact Muni Overhead Line Division of any work 10 feet in horizontal or vertical direction of overhead lines. Contact: Tim Lipps @ (415) 554-9227	N/A		
	STILLMAN ST	Intersection	Blocks with Bicycle Route designations require special attention. For details see Section 10 of DPT's Blue Book and Section 6.3 of DPW's Order No. 171.442.	N/A		
	STILLMAN ST	Intersection	Caltrans Jurisdiction call (510) 286-4424.	N/A		
	STILLMAN ST	Intersection	No construction allowed in streets on game days at PacBell Park 2 hours before and until 2 hours after events. Day event hours:10am-6pm. Night event hours: 4pm-Midnight. Call 415-972-2000ext0 for more information.	N/A		
	STILLMAN ST	Intersection	Please refer to Figure 12 of Section 9.4(A) of the DPW Order No. 171,442 for special conditions for excavation in the vicinity of AWSS.	N/A		
	STILLMAN ST	Intersection	Truck Route: Call Cindy Shamban of DPT at 554-2341 for Restriction Information.	N/A		

Street Name	From St	To St	Message	Job	Contact	Dates
	STILLMAN ST	Intersection	Under G095 requirement, Contractor shall contact Muni Overhead Line Division of any work 10 feet in horizontal or vertical direction of overhead lines. Contact: Tim Lipps @ (415) 554-9227	N/A		
	TEHAMA ST	CLEMENTINA ST -	Banners are allowed on this street	N/A		
	TEHAMA ST	CLEMENTINA ST -	Blocks with Bicycle Route designations require special attention. For details see Section 10 of DPT's Blue Book and Section 6.3 of DPW's Order No. 171.442.	N/A		
	TEHAMA ST	CLEMENTINA ST -	DPT Blue Book Traffic Restriction. Time of day during which lanes must be kept clear: EAST 7AM - 9AM 3PM - 7PM MONDAY THROUGH FRIDAY // WEST 7AM - 9AM 3PM - 7PM MONDAY THROUGH FRIDAY	N/A		
	TEHAMA ST	CLEMENTINA ST -	No construction allowed in streets on game days at PacBell Park 2 hours before and until 2 hours after events. Day event hours:10am-6pm. Night event hours: 4pm-Midnight. Call 415-972-2000ext0 for more information.	N/A		
	TEHAMA ST	CLEMENTINA ST -	Please refer to Figure 12 of Section 9.4(A) of the DPW Order No. 171,442 for special conditions for excavation in the vicinity of AWSS.	N/A		
	TEHAMA ST	CLEMENTINA ST -	Truck Route: Call Cindy Shamban of DPT at 554-2341 for Restriction Information.	N/A		
	TEHAMA ST	Intersection	Blocks with Bicycle Route designations require special attention. For details see Section 10 of DPT's Blue Book and Section 6.3 of DPW's Order No. 171.442.	N/A		
	TEHAMA ST	Intersection	No construction allowed in streets on game days at PacBell Park 2 hours before and until 2 hours after events. Day event hours:10am-6pm. Night event hours: 4pm-Midnight. Call 415-972-2000ext0 for more information.	N/A		
	TEHAMA ST	Intersection	Please refer to Figure 12 of Section 9.4(A) of the DPW Order No. 171,442 for special conditions for excavation in the vicinity of AWSS.	N/A		
	TEHAMA ST	Intersection	Truck Route: Call Cindy Shamban of DPT at 554-2341 for Restriction Information.	N/A		
	CLEMENTINA ST	FOLSOM ST -	Downtown Streetscape Zone. Please See Attachment.	N/A	John Kwong or Nick Elsner - (415) 554-5810	
	CLEMENTINA ST	Intersection	Downtown Streetscape Zone. Please See Attachment.	N/A	John Kwong or Nick Elsner - (415) 554-5810	

Street Name	From St	To St	Message	Job	Contact	Dates
	FOLSOM ST	Intersection	Downtown Streetscape Zone. Please See Attachment.	N/A	John Kwong or Nick Elsner - (415) 554-5810	
	HOWARD ST	Intersection	Downtown Streetscape Zone. Please See Attachment.	N/A	John Kwong or Nick Elsner - (415) 554-5810	
	HOWARD ST	TEHAMA ST -	Downtown Streetscape Zone. Please See Attachment.	N/A	John Kwong or Nick Elsner - (415) 554-5810	
	JESSIE ST	Intersection	Downtown Streetscape Zone. Please See Attachment.	N/A	John Kwong or Nick Elsner - (415) 554-5810	
	JESSIE ST	MISSION ST -	Downtown Streetscape Zone. Please See Attachment.	N/A	John Kwong or Nick Elsner - (415) 554-5810	
	MARKET ST	STEVENSON ST -	Downtown Streetscape Zone. Please See Attachment.	N/A	John Kwong or Nick Elsner - (415) 554-5810	
	MINNA ST	Intersection	Downtown Streetscape Zone. Please See Attachment.	N/A	John Kwong or Nick Elsner - (415) 554-5810	
	MINNA ST	NATOMA ST -	Downtown Streetscape Zone. Please See Attachment.	N/A	John Kwong or Nick Elsner - (415) 554-5810	
	MISSION ST	Intersection	Downtown Streetscape Zone. Please See Attachment.	N/A	John Kwong or Nick Elsner - (415) 554-5810	
	MISSION ST	MINNA ST -	Downtown Streetscape Zone. Please See Attachment.	N/A	John Kwong or Nick Elsner - (415) 554-5810	
	NATOMA ST	HOWARD ST -	Downtown Streetscape Zone. Please See Attachment.	N/A	John Kwong or Nick Elsner - (415) 554-5810	
	NATOMA ST	Intersection	Downtown Streetscape Zone. Please See Attachment.	N/A	John Kwong or Nick Elsner - (415) 554-5810	
	STEVENSON ST	Intersection	Downtown Streetscape Zone. Please See Attachment.	N/A	John Kwong or Nick Elsner - (415) 554-5810	
	STEVENSON ST	JESSIE ST -	Downtown Streetscape Zone. Please See Attachment.	N/A	John Kwong or Nick Elsner - (415) 554-5810	
	TEHAMA ST	CLEMENTINA ST -	Downtown Streetscape Zone. Please See Attachment.	N/A	John Kwong or Nick Elsner - (415) 554-5810	
	TEHAMA ST	Intersection	Downtown Streetscape Zone. Please See Attachment.	N/A	John Kwong or Nick Elsner - (415) 554-5810	
	MISSION ST	Intersection	Please see special requirements for work in Moscone Center and call Mike Roach @ 974-4001 for events.	N/A	Tim Comice - (415) 974-4050	
	MISSION ST	MINNA ST -	Proposed Excavation.	PG&E	PGE PM -	Jan 1 2020-Dec 31 2020
	CLEMENTINA ST	FOLSOM ST -	Proposed Excavation.	SF MTA Capital Programs and Costruction	Darton Ito -	Jan 1 2020-Dec 31 2020
	CLEMENTINA ST	Intersection	Proposed Excavation.	SF MTA Capital Programs and Costruction	Darton Ito -	Jan 1 2020-Dec 31 2020

Street Name	From St	To St	Message	Job	Contact	Dates
	DOW PL	HARRISON ST -	Proposed Excavation.	SF MTA Capital Programs and Costruction	Darton Ito -	Jan 1 2020-Dec 31 2020
	DOW PL	Intersection	Proposed Excavation.	SF MTA Capital Programs and Costruction	Darton Ito -	Jan 1 2020-Dec 31 2020
	FOLSOM ST	DOW PL -	Proposed Excavation.	SF MTA Capital Programs and Costruction	Darton Ito -	Jan 1 2020-Dec 31 2020
	FOLSOM ST	Intersection	Proposed Excavation.	SF MTA Capital Programs and Costruction	Darton Ito -	Jan 1 2020-Dec 31 2020
	HARRISON ST	Intersection	Proposed Excavation.	SF MTA Capital Programs and Costruction	Darton Ito -	Jan 1 2020-Dec 31 2020
	HARRISON ST	STILLMAN ST -	Proposed Excavation.	SF MTA Capital Programs and Costruction	Darton Ito -	Jan 1 2020-Dec 31 2020
	HOWARD ST	Intersection	Proposed Excavation.	SF MTA Capital Programs and Costruction	Darton Ito -	Jan 1 2020-Dec 31 2020
	HOWARD ST	TEHAMA ST -	Proposed Excavation.	SF MTA Capital Programs and Costruction	Darton Ito -	Jan 1 2020-Dec 31 2020
	JESSIE ST	Intersection	Proposed Excavation.	SF MTA Capital Programs and Costruction	Darton Ito -	Jan 1 2020-Dec 31 2020
	JESSIE ST	MISSION ST -	Proposed Excavation.	SF MTA Capital Programs and Costruction	Darton Ito -	Jan 1 2020-Dec 31 2020
	MARKET ST	STEVENSON ST -	Proposed Excavation.	SF MTA Capital Programs and Costruction	Darton Ito -	Jan 1 2020-Dec 31 2020
	MINNA ST	Intersection	Proposed Excavation.	SF MTA Capital Programs and Costruction	Darton Ito -	Jan 1 2020-Dec 31 2020
	MINNA ST	NATOMA ST -	Proposed Excavation.	SF MTA Capital Programs and Costruction	Darton Ito -	Jan 1 2020-Dec 31 2020
	MISSION ST	Intersection	Proposed Excavation.	SF MTA Capital Programs and Costruction	Darton Ito -	Jan 1 2020-Dec 31 2020
	MISSION ST	MINNA ST -	Proposed Excavation.	SF MTA Capital Programs and Costruction	Darton Ito -	Jan 1 2020-Dec 31 2020
	NATOMA ST	HOWARD ST -	Proposed Excavation.	SF MTA Capital Programs and Costruction	Darton Ito -	Jan 1 2020-Dec 31 2020

Street Name	From St	To St	Message	Job	Contact	Dates
	NATOMA ST	Intersection	Proposed Excavation.	SF MTA Capital Programs and Costruction	Darton Ito -	Jan 1 2020-Dec 31 2020
	STEVENSON ST	Intersection	Proposed Excavation.	SF MTA Capital Programs and Costruction	Darton Ito -	Jan 1 2020-Dec 31 2020
	STEVENSON ST	JESSIE ST -	Proposed Excavation.	SF MTA Capital Programs and Costruction	Darton Ito -	Jan 1 2020-Dec 31 2020
	STILLMAN ST	BRYANT ST -	Proposed Excavation.	SF MTA Capital Programs and Costruction	Darton Ito -	Jan 1 2020-Dec 31 2020
	STILLMAN ST	Intersection	Proposed Excavation.	SF MTA Capital Programs and Costruction	Darton Ito -	Jan 1 2020-Dec 31 2020
	TEHAMA ST	CLEMENTINA ST -	Proposed Excavation.	SF MTA Capital Programs and Costruction	Darton Ito -	Jan 1 2020-Dec 31 2020
	TEHAMA ST	Intersection	Proposed Excavation.	SF MTA Capital Programs and Costruction	Darton Ito -	Jan 1 2020-Dec 31 2020
	MISSION ST	Intersection	Proposed Excavation.	SF MTA Capital Programs and Costruction	Darton Ito -	Jan 1 2020-Dec 31 2020
	CLEMENTINA ST	Intersection	Proposed Excavation.	SF MTA SS - Transportation Engineering (Capital)	Cathal Hennessy -	Feb 1 2013-Dec 1 2013
	DOW PL	Intersection	Proposed Excavation.	SF MTA SS - Transportation Engineering (Capital)	Cathal Hennessy -	Feb 1 2013-Dec 1 2013
	FOLSOM ST	Intersection	Proposed Excavation.	SF MTA SS - Transportation Engineering (Capital)	Cathal Hennessy -	Feb 1 2013-Dec 1 2013
	HARRISON ST	Intersection	Proposed Excavation.	SF MTA SS - Transportation Engineering (Capital)	Cathal Hennessy -	Feb 1 2013-Dec 1 2013
	HOWARD ST	Intersection	Proposed Excavation.	SF MTA SS - Transportation Engineering (Capital)	Cathal Hennessy -	Feb 1 2013-Dec 1 2013
	JESSIE ST	Intersection	Proposed Excavation.	SF MTA SS - Transportation Engineering (Capital)	Cathal Hennessy -	Feb 1 2013-Dec 1 2013
	MINNA ST	Intersection	Proposed Excavation.	SF MTA SS - Transportation Engineering (Capital)	Cathal Hennessy -	Feb 1 2013-Dec 1 2013
	MISSION ST	Intersection	Proposed Excavation.	SF MTA SS - Transportation Engineering (Capital)	Cathal Hennessy -	Feb 1 2013-Dec 1 2013

Street Name	From St	To St	Message	Job	Contact	Dates
	NATOMA ST	Intersection	Proposed Excavation.	SF MTA SS - Transportation Engineering (Capital)	Cathal Hennessy -	Feb 1 2013-Dec 1 2013
	STEVENSON ST	Intersection	Proposed Excavation.	SF MTA SS - Transportation Engineering (Capital)	Cathal Hennessy -	Feb 1 2013-Dec 1 2013
	STILLMAN ST	Intersection	Proposed Excavation.	SF MTA SS - Transportation Engineering (Capital)	Cathal Hennessy -	Feb 1 2013-Dec 1 2013
	TEHAMA ST	Intersection	Proposed Excavation.	SF MTA SS - Transportation Engineering (Capital)	Cathal Hennessy -	Feb 1 2013-Dec 1 2013
	CLEMENTINA ST	FOLSOM ST -	Proposed Excavation.	SF Planning	Adam Varat -	Jan 1 2020-Dec 31 2020
	CLEMENTINA ST	Intersection	Proposed Excavation.	SF Planning	Adam Varat -	Jan 1 2020-Dec 31 2020
	DOW PL	HARRISON ST -	Proposed Excavation.	SF Planning	Adam Varat -	Jan 1 2020-Dec 31 2020
	DOW PL	Intersection	Proposed Excavation.	SF Planning	Adam Varat -	Jan 1 2020-Dec 31 2020
	FOLSOM ST	DOW PL -	Proposed Excavation.	SF Planning	Adam Varat -	Jan 1 2020-Dec 31 2020
	FOLSOM ST	Intersection	Proposed Excavation.	SF Planning	Adam Varat -	Jan 1 2020-Dec 31 2020
	HARRISON ST	Intersection	Proposed Excavation.	SF Planning	Adam Varat -	Jan 1 2020-Dec 31 2020
	HARRISON ST	STILLMAN ST -	Proposed Excavation.	SF Planning	Adam Varat -	Jan 1 2020-Dec 31 2020
	HOWARD ST	Intersection	Proposed Excavation.	SF Planning	Adam Varat -	Jan 1 2020-Dec 31 2020
	HOWARD ST	TEHAMA ST -	Proposed Excavation.	SF Planning	Adam Varat -	Jan 1 2020-Dec 31 2020
	NATOMA ST	HOWARD ST -	Proposed Excavation.	SF Planning	Adam Varat -	Jan 1 2020-Dec 31 2020
	NATOMA ST	Intersection	Proposed Excavation.	SF Planning	Adam Varat -	Jan 1 2020-Dec 31 2020
	STILLMAN ST	BRYANT ST -	Proposed Excavation.	SF Planning	Adam Varat -	Jan 1 2020-Dec 31 2020
	STILLMAN ST	Intersection	Proposed Excavation.	SF Planning	Adam Varat -	Jan 1 2020-Dec 31 2020
	TEHAMA ST	CLEMENTINA ST -	Proposed Excavation.	SF Planning	Adam Varat -	Jan 1 2020-Dec 31 2020
	TEHAMA ST	Intersection	Proposed Excavation.	SF Planning	Adam Varat -	Jan 1 2020-Dec 31 2020
	CLEMENTINA ST	FOLSOM ST -	Proposed Excavation.	SF Planning	Adam Varat -	Jan 1 2020-Dec 31 2020
	CLEMENTINA ST	Intersection	Proposed Excavation.	SF Planning	Adam Varat -	Jan 1 2020-Dec 31 2020
	DOW PL	HARRISON ST -	Proposed Excavation.	SF Planning	Adam Varat -	Jan 1 2020-Dec 31 2020
	DOW PL	Intersection	Proposed Excavation.	SF Planning	Adam Varat -	Jan 1 2020-Dec 31 2020
	FOLSOM ST	DOW PL -	Proposed Excavation.	SF Planning	Adam Varat -	Jan 1 2020-Dec 31 2020
	FOLSOM ST	Intersection	Proposed Excavation.	SF Planning	Adam Varat -	Jan 1 2020-Dec 31 2020
	HARRISON ST	Intersection	Proposed Excavation.	SF Planning	Adam Varat -	Jan 1 2020-Dec 31 2020
	HARRISON ST	STILLMAN ST -	Proposed Excavation.	SF Planning	Adam Varat -	Jan 1 2020-Dec 31 2020
	HOWARD ST	Intersection	Proposed Excavation.	SF Planning	Adam Varat -	Jan 1 2020-Dec 31 2020
	HOWARD ST	TEHAMA ST -	Proposed Excavation.	SF Planning	Adam Varat -	Jan 1 2020-Dec 31 2020
	JESSIE ST	Intersection	Proposed Excavation.	SF Planning	Adam Varat -	Jan 1 2020-Dec 31 2020
	JESSIE ST	MISSION ST -	Proposed Excavation.	SF Planning	Adam Varat -	Jan 1 2020-Dec 31 2020
	MARKET ST	STEVENSON ST -	Proposed Excavation.	SF Planning	Adam Varat -	Jan 1 2020-Dec 31 2020
	MINNA ST	Intersection	Proposed Excavation.	SF Planning	Adam Varat -	Jan 1 2020-Dec 31 2020
	MINNA ST	NATOMA ST -	Proposed Excavation.	SF Planning	Adam Varat -	Jan 1 2020-Dec 31 2020
	MISSION ST	Intersection	Proposed Excavation.	SF Planning	Adam Varat -	Jan 1 2020-Dec 31 2020
	MISSION ST	MINNA ST -	Proposed Excavation.	SF Planning	Adam Varat -	Jan 1 2020-Dec 31 2020
	NATOMA ST	HOWARD ST -	Proposed Excavation.	SF Planning	Adam Varat -	Jan 1 2020-Dec 31 2020

Street Name	From St	To St	Message	Job	Contact	Dates
	NATOMA ST	Intersection	Proposed Excavation.	SF Planning	Adam Varat -	Jan 1 2020-Dec 31 2020
	STEVENSON ST	Intersection	Proposed Excavation.	SF Planning	Adam Varat -	Jan 1 2020-Dec 31 2020
	STEVENSON ST	JESSIE ST -	Proposed Excavation.	SF Planning	Adam Varat -	Jan 1 2020-Dec 31 2020
	STILLMAN ST	BRYANT ST -	Proposed Excavation.	SF Planning	Adam Varat -	Jan 1 2020-Dec 31 2020
	STILLMAN ST	Intersection	Proposed Excavation.	SF Planning	Adam Varat -	Jan 1 2020-Dec 31 2020
	TEHAMA ST	CLEMENTINA ST -	Proposed Excavation.	SF Planning	Adam Varat -	Jan 1 2020-Dec 31 2020
	TEHAMA ST	Intersection	Proposed Excavation.	SF Planning	Adam Varat -	Jan 1 2020-Dec 31 2020
	FOLSOM ST	Intersection	Proposed Excavation.	SF Planning	Adam Varat -	Jan 1 2020-Dec 31 2020
	HARRISON ST	Intersection	Proposed Excavation.	SF Planning	Adam Varat -	Jan 1 2020-Dec 31 2020
	FOLSOM ST	Intersection	Proposed Excavation.	SF Planning	Adam Varat -	Jan 1 2020-Dec 31 2020
	HOWARD ST	Intersection	Proposed Excavation.	SF Planning	Adam Varat -	Jan 1 2020-Dec 31 2020
	MISSION ST	Intersection	Proposed Excavation.	SF Planning	Adam Varat -	Jan 1 2020-Dec 31 2020
	DOW PL	HARRISON ST -	Sidewalk Paving to be done by SIRP Process	SIRP Work Order	LC General -	
	HARRISON ST	Intersection	Prior to performing any construction, all CCSF survey monuments shall be referenced by a licensed Land Surveyor on a Corner Record or a Record of Survey, if any construction will take place within 10ft of the monument. For any questions, please call Mapping at #554-5827	Stone or Concrete Monument		
	HOWARD ST	Intersection	Prior to performing any construction, all CCSF survey monuments shall be referenced by a licensed Land Surveyor on a Corner Record or a Record of Survey, if any construction will take place within 10ft of the monument. For any questions, please call Mapping at #554-5827	Stone or Concrete Monument		
	HOWARD ST	TEHAMA ST -	Prior to performing any construction, all CCSF survey monuments shall be referenced by a licensed Land Surveyor on a Corner Record or a Record of Survey, if any construction will take place within 10ft of the monument. For any questions, please call Mapping at #554-5827	Stone or Concrete Monument		
	MISSION ST	Intersection	Prior to performing any construction, all CCSF survey monuments shall be referenced by a licensed Land Surveyor on a Corner Record or a Record of Survey, if any construction will take place within 10ft of the monument. For any questions, please call Mapping at #554-5827	Stone or Concrete Monument		

Street Name	From St	To St	Message	Job	Contact	Dates
	MISSION ST	MINNA ST -	Prior to performing any construction, all CCSF survey monuments shall be referenced by a licensed Land Surveyor on a Corner Record or a Record of Survey, if any construction will take place within 10ft of the monument. For any questions, please call Mapping at #554-5827	Stone or Concrete Monument		
	STILLMAN ST	Intersection	Proposed Excavation.	Transbay	Cory Traylor -	Apr 15 2013-Jul 4 2014
BROADWAY						
	FRANKLIN ST	Intersection	Blocks with Bicycle Route designations require special attention. For details see Section 10 of DPT's Blue Book and Section 6.3 of DPW's Order No. 171.442.	N/A		
	FRANKLIN ST	Intersection	Proposed Paving.	PAVING	Au Bui -	Aug 12 2013-Mar 28 2014
	FRANKLIN ST	Intersection	Proposed Excavation.	SF DPW IDC - Streets & Highways	Au Bui -	Aug 12 2013-Mar 28 2014
	FRANKLIN ST	Intersection	Proposed Excavation.	SF MTA Capital Programs and Costruction	Darton Ito -	Jan 1 2020-Dec 31 2020
	FRANKLIN ST	Intersection	Proposed Excavation.	SF MTA SS - Transportation Engineering (Capital)	Cathal Hennessy -	Feb 1 2013-Dec 1 2013
CLEMENTINA ST						
	02ND ST	Intersection	Conflict with existing Street Use Permit.	12B-0115	Refer to Agent - Refer to Agent	Jan 23 2013-Jan 23 2014
	02ND ST	Intersection	Conflict with existing Street Use Permit.	13B-0032	Refer to Agent - Refer to Agent	Apr 2 2013-Apr 1 2014
	02ND ST	Intersection	Blocks with Bicycle Route designations require special attention. For details see Section 10 of DPT's Blue Book and Section 6.3 of DPW's Order No. 171.442.	N/A		
	02ND ST	Intersection	No construction allowed in streets on game days at PacBell Park 2 hours before and until 2 hours after events. Day event hours:10am-6pm. Night event hours: 4pm-Midnight. Call 415-972-2000ext0 for more information.	N/A		
	02ND ST	Intersection	Please refer to Figure 12 of Section 9.4(A) of the DPW Order No. 171,442 for special conditions for excavation in the vicinity of AWSS.	N/A		
	02ND ST	Intersection	Truck Route: Call Cindy Shamban of DPT at 554-2341 for Restriction Information.	N/A		
	02ND ST	Intersection	Downtown Streetscape Zone. Please See Attachment.	N/A	John Kwong or Nick Elsner - (415) 554-5810	

Street Name	From St	To St	Message	Job	Contact	Dates
	02ND ST	Intersection	Proposed Excavation.	SF MTA Capital Programs and Costruction	Darton Ito -	Jan 1 2020-Dec 31 2020
	02ND ST	Intersection	Proposed Excavation.	SF MTA SS - Transportatio n Engineering (Capital)	Cathal Hennessy -	Feb 1 2013-Dec 1 2013
	02ND ST	Intersection	Proposed Excavation.	SF Planning	Adam Varat -	Jan 1 2020-Dec 31 2020
	02ND ST	Intersection	Proposed Excavation.	SF Planning	Adam Varat -	Jan 1 2020-Dec 31 2020
DOW PL						
	02ND ST	Intersection	Conflict with existing Street Use Permit.	12B-0115	Refer to Agent - Refer to Agent	Jan 23 2013-Jan 23 2014
	02ND ST	Intersection	Conflict with existing Street Use Permit.	13B-0020	Refer to Agent - Refer to Agent	Mar 5 2013-Mar 5 2014
	02ND ST	Intersection	Conflict with existing Street Use Permit.	13B-0032	Refer to Agent - Refer to Agent	Apr 2 2013-Apr 1 2014
	02ND ST	Intersection	Conflict with existing Street Use Permit.	13B-0042	Refer to Agent - Refer to Agent	Apr 29 2013-Apr 29 2014
	02ND ST	Intersection	Blocks with Bicycle Route designations require special attention. For details see Section 10 of DPT's Blue Book and Section 6.3 of DPW's Order No. 171.442.	N/A		
	02ND ST	Intersection	No construction allowed in streets on game days at PacBell Park 2 hours before and until 2 hours after events. Day event hours:10am-6pm. Night event hours: 4pm-Midnight. Call 415-972-2000ext0 for more information.	N/A		
	02ND ST	Intersection	Please refer to Figure 12 of Section 9.4(A) of the DPW Order No. 171,442 for special conditions for excavation in the vicinity of AWSS.	N/A		
	02ND ST	Intersection	Truck Route: Call Cindy Shamban of DPT at 554-2341 for Restriction Information.	N/A		
	02ND ST	Intersection	Proposed Excavation.	SF MTA Capital Programs and Costruction	Darton Ito -	Jan 1 2020-Dec 31 2020
	02ND ST	Intersection	Proposed Excavation.	SF MTA SS - Transportatio n Engineering (Capital)	Cathal Hennessy -	Feb 1 2013-Dec 1 2013
	02ND ST	Intersection	Proposed Excavation.	SF Planning	Adam Varat -	Jan 1 2020-Dec 31 2020
	02ND ST	Intersection	Proposed Excavation.	SF Planning	Adam Varat -	Jan 1 2020-Dec 31 2020
FILBERT ST						
	FRANKLIN ST	Intersection	Proposed Paving.	PAVING	Au Bui -	Aug 12 2013-Mar 28 2014
	FRANKLIN ST	Intersection	Proposed Excavation.	SF DPW IDC - Streets & Highways	Au Bui -	Aug 12 2013-Mar 28 2014
	FRANKLIN ST	Intersection	Proposed Excavation.	SF MTA SS - Transportatio n Engineering (Capital)	Cathal Hennessy -	Feb 1 2013-Dec 1 2013

Street Name	From St	To St	Message	Job	Contact	Dates
FOLSOM ST						
	02ND ST	Intersection	Conflict with existing Street Use Permit.	12B-0115	Refer to Agent - Refer to Agent	Jan 23 2013-Jan 23 2014
	02ND ST	Intersection	Conflict with existing Street Use Permit.	12B-0124	Refer to Agent - Refer to Agent	Nov 16 2012-Nov 16 2013
	02ND ST	Intersection	Conflict with existing Street Use Permit.	12TS-0030	Jana Lord 510-446-7234 - Jana Lord 510-446-7234	
	02ND ST	Intersection	Conflict with existing Street Use Permit.	13B-0009	Refer to Agent - Refer to Agent	Apr 17 2013-Apr 17 2014
	02ND ST	Intersection	Conflict with existing Street Use Permit.	13B-0020	Refer to Agent - Refer to Agent	Mar 5 2013-Mar 5 2014
	02ND ST	Intersection	Conflict with existing Street Use Permit.	13B-0031	Refer to Agent - Refer to Agent	Apr 2 2013-Sep 30 2013
	02ND ST	Intersection	Conflict with existing Street Use Permit.	13B-0032	Refer to Agent - Refer to Agent	Apr 2 2013-Apr 1 2014
	02ND ST	Intersection	Conflict with existing Street Use Permit.	13B-0037	Refer to Agent - Refer to Agent	Apr 15 2013-Oct 7 2013
	02ND ST	Intersection	Conflict with existing Street Use Permit.	13B-0042	Refer to Agent - Refer to Agent	Apr 29 2013-Apr 29 2014
	02ND ST	Intersection	Blocks with Bicycle Route designations require special attention. For details see Section 10 of DPT's Blue Book and Section 6.3 of DPW's Order No. 171.442.	N/A		
	02ND ST	Intersection	Cistern Present.	N/A		
	02ND ST	Intersection	No construction allowed in streets on game days at PacBell Park 2 hours before and until 2 hours after events. Day event hours:10am-6pm. Night event hours: 4pm-Midnight. Call 415-972-2000ext0 for more information.	N/A		
	02ND ST	Intersection	Please refer to Figure 12 of Section 9.4(A) of the DPW Order No. 171,442 for special conditions for excavation in the vicinity of AWSS.	N/A		
	02ND ST	Intersection	Truck Route: Call Cindy Shamban of DPT at 554-2341 for Restriction Information.	N/A		
	02ND ST	Intersection	Downtown Streetscape Zone. Please See Attachment.	N/A	John Kwong or Nick Elsner - (415) 554-5810	
	02ND ST	Intersection	Proposed Excavation.	SF MTA Capital Programs and Costruction	Darton Ito -	Jan 1 2020-Dec 31 2020
	02ND ST	Intersection	Proposed Excavation.	SF MTA SS - Transportation Engineering (Capital)	Cathal Hennessy -	Feb 1 2013-Dec 1 2013
	02ND ST	Intersection	Proposed Excavation.	SF Planning	Adam Varat -	Jan 1 2020-Dec 31 2020
	02ND ST	Intersection	Proposed Excavation.	SF Planning	Adam Varat -	Jan 1 2020-Dec 31 2020
	02ND ST	Intersection	Proposed Excavation.	SF Planning	Adam Varat -	Jan 1 2020-Dec 31 2020
	02ND ST	Intersection	Proposed Excavation.	SF Planning	Adam Varat -	Jan 1 2020-Dec 31 2020

Street Name	From St	To St	Message	Job	Contact	Dates
FRANKLIN ST						
	WASHINGTON ST	Intersection	Conflict with existing Street Use Permit.	12B-0071	Refer to Agent - Refer to Agent	Aug 12 2012-Aug 12 2013
	BLACKSTONE CT	LOMBARD ST -	Conflict with existing Street Use Permit.	12B-0117	Refer to Agent - Refer to Agent	Jan 3 2013-Jan 3 2014
	BROADWAY	VALLEJO ST -	Conflict with existing Street Use Permit.	12B-0117	Refer to Agent - Refer to Agent	Jan 3 2013-Jan 3 2014
	CLAY ST	WASHINGTON ST -	Conflict with existing Street Use Permit.	12B-0117	Refer to Agent - Refer to Agent	Jan 3 2013-Jan 3 2014
	FILBERT ST	GREENWICH ST -	Conflict with existing Street Use Permit.	12B-0117	Refer to Agent - Refer to Agent	Jan 3 2013-Jan 3 2014
	GREEN ST	UNION ST -	Conflict with existing Street Use Permit.	12B-0117	Refer to Agent - Refer to Agent	Jan 3 2013-Jan 3 2014
	GREENWICH ST	BLACKSTONE CT -	Conflict with existing Street Use Permit.	12B-0117	Refer to Agent - Refer to Agent	Jan 3 2013-Jan 3 2014
	JACKSON ST	PACIFIC AVE -	Conflict with existing Street Use Permit.	12B-0117	Refer to Agent - Refer to Agent	Jan 3 2013-Jan 3 2014
	LOMBARD ST	Intersection	Conflict with existing Street Use Permit.	12B-0117	Refer to Agent - Refer to Agent	Jan 3 2013-Jan 3 2014
	PACIFIC AVE	BROADWAY -	Conflict with existing Street Use Permit.	12B-0117	Refer to Agent - Refer to Agent	Jan 3 2013-Jan 3 2014
	UNION ST	FILBERT ST -	Conflict with existing Street Use Permit.	12B-0117	Refer to Agent - Refer to Agent	Jan 3 2013-Jan 3 2014
	VALLEJO ST	GREEN ST -	Conflict with existing Street Use Permit.	12B-0117	Refer to Agent - Refer to Agent	Jan 3 2013-Jan 3 2014
	WASHINGTON ST	JACKSON ST -	Conflict with existing Street Use Permit.	12B-0117	Refer to Agent - Refer to Agent	Jan 3 2013-Jan 3 2014
	LOMBARD ST	Intersection	Conflict with existing Street Use Permit.	12B-0120	Refer to Agent - Refer to Agent	Nov 19 2012-Nov 19 2013
	WASHINGTON ST	Intersection	Conflict with existing Street Use Permit.	12TS-0189	Jana Lord 510-446-7234 - Jana Lord 510-446-7234	
	LOMBARD ST	Intersection	Conflict with existing Street Use Permit.	13B-0009	Refer to Agent - Refer to Agent	Apr 17 2013-Apr 17 2014
	LOMBARD ST	Intersection	Conflict with existing Street Use Permit.	13B-0020	Refer to Agent - Refer to Agent	Mar 5 2013-Mar 5 2014
	UNION ST	Intersection	Conflict with existing Street Use Permit.	13B-0020	Refer to Agent - Refer to Agent	Mar 5 2013-Mar 5 2014
	LOMBARD ST	Intersection	Conflict with existing Street Use Permit.	13B-0032	Refer to Agent - Refer to Agent	Apr 2 2013-Apr 1 2014
	LOMBARD ST	Intersection	Conflict with existing Street Use Permit.	13B-0037	Refer to Agent - Refer to Agent	Apr 15 2013-Oct 7 2013
	UNION ST	Intersection	Conflict with existing Street Use Permit.	13B-0037	Refer to Agent - Refer to Agent	Apr 15 2013-Oct 7 2013
	LOMBARD ST	Intersection	Conflict with existing Street Use Permit.	13B-0039	Refer to Agent - Refer to Agent	Jun 17 2013-Aug 1 2013
	LOMBARD ST	Intersection	Conflict with existing Street Use Permit.	13B-0040	Refer to Agent - Refer to Agent	Apr 15 2013-Jan 31 2014
	LOMBARD ST	Intersection	Conflict with existing Street Use Permit.	13B-0075	Refer to Agent - Refer to Agent	Jul 31 2013-Jun 17 2014
	UNION ST	Intersection	Conflict with existing Street Use Permit.	13B-0075	Refer to Agent - Refer to Agent	Jul 31 2013-Jun 17 2014
	LOMBARD ST	Intersection	Conflict with existing Street Use Permit.	13B-0081	Refer to Agent - Refer to Agent	Aug 3 2013-Feb 4 2014

Street Name	From St	To St	Message	Job	Contact	Dates
	VALLEJO ST	Intersection	Conflict with existing excavation permit. It is mandatory that you coordinate all work for joint paving.	13EXC-4059	800-743-5000 - 800-743-5000	Aug 5 2013-Sep 18 2013
	BLACKSTONE CT	LOMBARD ST -	Banners are allowed on this street	N/A		
	BLACKSTONE CT	LOMBARD ST -	DPT Blue Book Traffic Restriction. Time of day during which lanes must be kept clear: EAST 7AM - 9AM 3PM - 7PM MONDAY THROUGH FRIDAY // WEST 7AM - 9AM 3PM - 7PM MONDAY THROUGH FRIDAY	N/A		
	BROADWAY	Intersection	Blocks with Bicycle Route designations require special attention. For details see Section 10 of DPT's Blue Book and Section 6.3 of DPW's Order No. 171.442.	N/A		
	BROADWAY	VALLEJO ST -	DPT Blue Book Traffic Restriction. Time of day during which lanes must be kept clear: EAST 7AM - 9AM 3PM - 7PM MONDAY THROUGH FRIDAY // WEST 7AM - 9AM 3PM - 7PM MONDAY THROUGH FRIDAY	N/A		
	CLAY ST	WASHINGTON ST -	DPT Blue Book Traffic Restriction. Time of day during which lanes must be kept clear: EAST 7AM - 9AM 3PM - 7PM MONDAY THROUGH FRIDAY // WEST 7AM - 9AM 3PM - 7PM MONDAY THROUGH FRIDAY	N/A		
	FILBERT ST	GREENWICH ST -	DPT Blue Book Traffic Restriction. Time of day during which lanes must be kept clear: EAST 7AM - 9AM 3PM - 7PM MONDAY THROUGH FRIDAY // WEST 7AM - 9AM 3PM - 7PM MONDAY THROUGH FRIDAY	N/A		
	GREEN ST	Intersection	Blocks with Bicycle Route designations require special attention. For details see Section 10 of DPT's Blue Book and Section 6.3 of DPW's Order No. 171.442.	N/A		
	GREEN ST	Intersection	Please refer to Figure 12 of Section 9.4(A) of the DPW Order No. 171,442 for special conditions for excavation in the vicinity of AWSS.	N/A		
	GREEN ST	UNION ST -	DPT Blue Book Traffic Restriction. Time of day during which lanes must be kept clear: EAST 7AM - 9AM 3PM - 7PM MONDAY THROUGH FRIDAY // WEST 7AM - 9AM 3PM - 7PM MONDAY THROUGH FRIDAY	N/A		
	GREENWICH ST	BLACKSTONE CT -	DPT Blue Book Traffic Restriction. Time of day during which lanes must be kept clear: EAST 7AM - 9AM 3PM - 7PM MONDAY THROUGH FRIDAY // WEST 7AM - 9AM 3PM - 7PM MONDAY THROUGH FRIDAY	N/A		

Street Name	From St	To St	Message	Job	Contact	Dates
	JACKSON ST	PACIFIC AVE -	DPT Blue Book Traffic Restriction. Time of day during which lanes must be kept clear: EAST 7AM - 9AM 3PM - 7PM MONDAY THROUGH FRIDAY // WEST 7AM - 9AM 3PM - 7PM MONDAY THROUGH FRIDAY	N/A		
	LOMBARD ST	Intersection	Caltrans Jurisdiction call (510) 286-4424.	N/A		
	LOMBARD ST	Intersection	Please refer to Figure 12 of Section 9.4(A) of the DPW Order No. 171,442 for special conditions for excavation in the vicinity of AWSS.	N/A		
	PACIFIC AVE	BROADWAY -	DPT Blue Book Traffic Restriction. Time of day during which lanes must be kept clear: EAST 7AM - 9AM 3PM - 7PM MONDAY THROUGH FRIDAY // WEST 7AM - 9AM 3PM - 7PM MONDAY THROUGH FRIDAY	N/A		
	PACIFIC AVE	Intersection	Please refer to Figure 12 of Section 9.4(A) of the DPW Order No. 171,442 for special conditions for excavation in the vicinity of AWSS.	N/A		
	UNION ST	FILBERT ST -	Banners are allowed on this street	N/A		
	UNION ST	FILBERT ST -	DPT Blue Book Traffic Restriction. Time of day during which lanes must be kept clear: EAST 7AM - 9AM 3PM - 7PM MONDAY THROUGH FRIDAY // WEST 7AM - 9AM 3PM - 7PM MONDAY THROUGH FRIDAY	N/A		
	UNION ST	Intersection	Under G095 requirement, Contractor shall contact Muni Overhead Line Division of any work 10 feet in horizontal or vertical direction of overhead lines. Contact: Tim Lipps @ (415) 554-9227	N/A		
	VALLEJO ST	GREEN ST -	DPT Blue Book Traffic Restriction. Time of day during which lanes must be kept clear: EAST 7AM - 9AM 3PM - 7PM MONDAY THROUGH FRIDAY // WEST 7AM - 9AM 3PM - 7PM MONDAY THROUGH FRIDAY	N/A		
	WASHINGTON ST	JACKSON ST -	DPT Blue Book Traffic Restriction. Time of day during which lanes must be kept clear: EAST 7AM - 9AM 3PM - 7PM MONDAY THROUGH FRIDAY // WEST 7AM - 9AM 3PM - 7PM MONDAY THROUGH FRIDAY	N/A		
	BLACKSTONE CT	LOMBARD ST -	Proposed Paving.	PAVING	Au Bui -	Aug 12 2013-Mar 28 2014
	BROADWAY	Intersection	Proposed Paving.	PAVING	Au Bui -	Aug 12 2013-Mar 28 2014
	BROADWAY	VALLEJO ST -	Proposed Paving.	PAVING	Au Bui -	Aug 12 2013-Mar 28 2014
	CLAY ST	WASHINGTON ST -	Proposed Paving.	PAVING	Au Bui -	Aug 12 2013-Mar 28 2014
	FILBERT ST	GREENWICH ST -	Proposed Paving.	PAVING	Au Bui -	Aug 12 2013-Mar 28 2014
	FILBERT ST	Intersection	Proposed Paving.	PAVING	Au Bui -	Aug 12 2013-Mar 28 2014
	GREEN ST	Intersection	Proposed Paving.	PAVING	Au Bui -	Aug 12 2013-Mar 28 2014

Street Name	From St	To St	Message	Job	Contact	Dates
	GREEN ST	UNION ST -	Proposed Paving.	PAVING	Au Bui -	Aug 12 2013-Mar 28 2014
	GREENWICH ST	BLACKSTONE CT -	Proposed Paving.	PAVING	Au Bui -	Aug 12 2013-Mar 28 2014
	GREENWICH ST	Intersection	Proposed Paving.	PAVING	Au Bui -	Aug 12 2013-Mar 28 2014
	JACKSON ST	Intersection	Proposed Paving.	PAVING	Au Bui -	Aug 12 2013-Mar 28 2014
	JACKSON ST	PACIFIC AVE -	Proposed Paving.	PAVING	Au Bui -	Aug 12 2013-Mar 28 2014
	PACIFIC AVE	BROADWAY -	Proposed Paving.	PAVING	Au Bui -	Aug 12 2013-Mar 28 2014
	PACIFIC AVE	Intersection	Proposed Paving.	PAVING	Au Bui -	Aug 12 2013-Mar 28 2014
	UNION ST	FILBERT ST -	Proposed Paving.	PAVING	Au Bui -	Aug 12 2013-Mar 28 2014
	UNION ST	Intersection	Proposed Paving.	PAVING	Au Bui -	Aug 12 2013-Mar 28 2014
	VALLEJO ST	GREEN ST -	Proposed Paving.	PAVING	Au Bui -	Aug 12 2013-Mar 28 2014
	VALLEJO ST	Intersection	Proposed Paving.	PAVING	Au Bui -	Aug 12 2013-Mar 28 2014
	WASHINGTON ST	Intersection	Proposed Paving.	PAVING	Au Bui -	Aug 12 2013-Mar 28 2014
	WASHINGTON ST	JACKSON ST -	Proposed Paving.	PAVING	Au Bui -	Aug 12 2013-Mar 28 2014
	VALLEJO ST	GREEN ST -	Proposed Excavation.	PG&E	PGE PM -	Jan 1 2020-Dec 31 2020
	GREENWICH ST	Intersection	Proposed Excavation.	SF DPW IDC - Hydraulic	Iqbalbhai Dhapa -	Jul 2 2018-Feb 17 2020
	BROADWAY	Intersection	Proposed Excavation.	SF DPW IDC - Streets & Highways	Au Bui -	Aug 12 2013-Mar 28 2014
	FILBERT ST	Intersection	Proposed Excavation.	SF DPW IDC - Streets & Highways	Au Bui -	Aug 12 2013-Mar 28 2014
	GREEN ST	Intersection	Proposed Excavation.	SF DPW IDC - Streets & Highways	Au Bui -	Aug 12 2013-Mar 28 2014
	GREENWICH ST	Intersection	Proposed Excavation.	SF DPW IDC - Streets & Highways	Au Bui -	Aug 12 2013-Mar 28 2014
	PACIFIC AVE	Intersection	Proposed Excavation.	SF DPW IDC - Streets & Highways	Au Bui -	Aug 12 2013-Mar 28 2014
	VALLEJO ST	Intersection	Proposed Excavation.	SF DPW IDC - Streets & Highways	Au Bui -	Aug 12 2013-Mar 28 2014
	WASHINGTON ST	Intersection	Proposed Excavation.	SF DPW IDC - Streets & Highways	Au Bui -	Aug 12 2013-Mar 28 2014
	WASHINGTON ST	JACKSON ST -	Proposed Excavation.	SF DPW IDC - Streets & Highways	Au Bui -	Aug 12 2013-Mar 28 2014
	BROADWAY	Intersection	Proposed Excavation.	SF MTA Capital Programs and Costruction	Darton Ito -	Jan 1 2020-Dec 31 2020
	LOMBARD ST	Intersection	Proposed Excavation.	SF MTA Capital Programs and Costruction	Darton Ito -	Jan 1 2020-Dec 31 2020
	BROADWAY	Intersection	Proposed Excavation.	SF MTA SS - Transportation Engineering (Capital)	Cathal Hennessy -	Feb 1 2013-Dec 1 2013
	FILBERT ST	Intersection	Proposed Excavation.	SF MTA SS - Transportation Engineering (Capital)	Cathal Hennessy -	Feb 1 2013-Dec 1 2013

Street Name	From St	To St	Message	Job	Contact	Dates
	GREEN ST	Intersection	Proposed Excavation.	SF MTA SS - Transportation Engineering (Capital)	Cathal Hennessy -	Feb 1 2013-Dec 1 2013
	GREENWICH ST	Intersection	Proposed Excavation.	SF MTA SS - Transportation Engineering (Capital)	Cathal Hennessy -	Feb 1 2013-Dec 1 2013
	JACKSON ST	Intersection	Proposed Excavation.	SF MTA SS - Transportation Engineering (Capital)	Cathal Hennessy -	Feb 1 2013-Dec 1 2013
	LOMBARD ST	Intersection	Proposed Excavation.	SF MTA SS - Transportation Engineering (Capital)	Cathal Hennessy -	Feb 1 2013-Dec 1 2013
	PACIFIC AVE	Intersection	Proposed Excavation.	SF MTA SS - Transportation Engineering (Capital)	Cathal Hennessy -	Feb 1 2013-Dec 1 2013
	UNION ST	Intersection	Proposed Excavation.	SF MTA SS - Transportation Engineering (Capital)	Cathal Hennessy -	Feb 1 2013-Dec 1 2013
	VALLEJO ST	Intersection	Proposed Excavation.	SF MTA SS - Transportation Engineering (Capital)	Cathal Hennessy -	Feb 1 2013-Dec 1 2013
	WASHINGTON ST	Intersection	Proposed Excavation.	SF MTA SS - Transportation Engineering (Capital)	Cathal Hennessy -	Feb 1 2013-Dec 1 2013
	GREEN ST	UNION ST -	Sidewalk Paving to be done by SIRP Process	SIRP Work Order	LC General -	
	LOMBARD ST	Intersection	Prior to performing any construction, all CCSF survey monuments shall be referenced by a licensed Land Surveyor on a Corner Record or a Record of Survey, if any construction will take place within 10ft of the monument. For any questions, please call Mapping at #554-5827	Stone or Concrete Monument		
GREEN ST						
	FRANKLIN ST	Intersection	Blocks with Bicycle Route designations require special attention. For details see Section 10 of DPT's Blue Book and Section 6.3 of DPW's Order No. 171.442.	N/A		
	FRANKLIN ST	Intersection	Please refer to Figure 12 of Section 9.4(A) of the DPW Order No. 171,442 for special conditions for excavation in the vicinity of AWSS.	N/A		
	FRANKLIN ST	Intersection	Proposed Paving.	PAVING	Au Bui -	Aug 12 2013-Mar 28 2014
	FRANKLIN ST	Intersection	Proposed Excavation.	SF DPW IDC - Streets & Highways	Au Bui -	Aug 12 2013-Mar 28 2014
	FRANKLIN ST	Intersection	Proposed Excavation.	SF MTA SS - Transportation Engineering (Capital)	Cathal Hennessy -	Feb 1 2013-Dec 1 2013

"IMPROVING THE QUALITY OF LIFE IN SAN FRANCISCO" We are dedicated individuals committed to teamwork, customer service and continuous improvement in partnership with the community.

Customer Service

Teamwork

Continuous Improvement

Street Name	From St	To St	Message	Job	Contact	Dates
GREENWICH ST						
	FRANKLIN ST	Intersection	Proposed Paving.	PAVING	Au Bui -	Aug 12 2013-Mar 28 2014
	FRANKLIN ST	Intersection	Proposed Excavation.	SF DPW IDC - Hydraulic	Iqbalbhai Dhapa -	Jul 2 2018-Feb 17 2020
	FRANKLIN ST	Intersection	Proposed Excavation.	SF DPW IDC - Streets & Highways	Au Bui -	Aug 12 2013-Mar 28 2014
	FRANKLIN ST	Intersection	Proposed Excavation.	SF MTA SS - Transportation Engineering (Capital)	Cathal Hennessy -	Feb 1 2013-Dec 1 2013
HARRISON ST						
	02ND ST	Intersection	Conflict with existing Street Use Permit.	12B-0115	Refer to Agent - Refer to Agent	Jan 23 2013-Jan 23 2014
	02ND ST	Intersection	Conflict with existing Street Use Permit.	13B-0020	Refer to Agent - Refer to Agent	Mar 5 2013-Mar 5 2014
	02ND ST	Intersection	Conflict with existing Street Use Permit.	13B-0031	Refer to Agent - Refer to Agent	Apr 2 2013-Sep 30 2013
	02ND ST	Intersection	Conflict with existing Street Use Permit.	13B-0032	Refer to Agent - Refer to Agent	Apr 2 2013-Apr 1 2014
	02ND ST	Intersection	Conflict with existing Street Use Permit.	13B-0042	Refer to Agent - Refer to Agent	Apr 29 2013-Apr 29 2014
	02ND ST	Intersection	Prior to performing any construction, all CCSF survey monuments shall be referenced by a licensed Land Surveyor on a Corner Record or a Record of Survey, if any construction will take place within 10ft of the monument. For any questions, please call Mapping at #554-5827	Lead Plug and Brass Tack		
	02ND ST	Intersection	Blocks with Bicycle Route designations require special attention. For details see Section 10 of DPT's Blue Book and Section 6.3 of DPW's Order No. 171.442.	N/A		
	02ND ST	Intersection	No construction allowed in streets on game days at PacBell Park 2 hours before and until 2 hours after events. Day event hours:10am-6pm. Night event hours: 4pm-Midnight. Call 415-972-2000ext0 for more information.	N/A		
	02ND ST	Intersection	Please refer to Figure 12 of Section 9.4(A) of the DPW Order No. 171,442 for special conditions for excavation in the vicinity of AWSS.	N/A		
	02ND ST	Intersection	Truck Route: Call Cindy Shamban of DPT at 554-2341 for Restriction Information.	N/A		
	02ND ST	Intersection	Under G095 requirement, Contractor shall contact Muni Overhead Line Division of any work 10 feet in horizontal or vertical direction of overhead lines. Contact: Tim Lipps @ (415) 554-9227	N/A		

Street Name	From St	To St	Message	Job	Contact	Dates
	02ND ST	Intersection	Proposed Excavation.	SF MTA Capital Programs and Costruction	Darton Ito -	Jan 1 2020-Dec 31 2020
	02ND ST	Intersection	Proposed Excavation.	SF MTA SS - Transportatio n Engineering (Capital)	Cathal Hennessy -	Feb 1 2013-Dec 1 2013
	02ND ST	Intersection	Proposed Excavation.	SF Planning	Adam Varat -	Jan 1 2020-Dec 31 2020
	02ND ST	Intersection	Proposed Excavation.	SF Planning	Adam Varat -	Jan 1 2020-Dec 31 2020
	02ND ST	Intersection	Proposed Excavation.	SF Planning	Adam Varat -	Jan 1 2020-Dec 31 2020
	02ND ST	Intersection	Prior to performing any construction, all CCSF survey monuments shall be referenced by a licensed Land Surveyor on a Corner Record or a Record of Survey, if any construction will take place within 10ft of the monument. For any questions, please call Mapping at #554-5827	Stone or Concrete Monument		
HOWARD ST						
	02ND ST	Intersection	Conflict with existing Street Use Permit.	12B-0071	Refer to Agent - Refer to Agent	Aug 12 2012-Aug 12 2013
	02ND ST	Intersection	Conflict with existing Street Use Permit.	12B-0072	Refer to Agent - Refer to Agent	Aug 17 2012-Aug 17 2013
	02ND ST	Intersection	Conflict with existing Street Use Permit.	12B-0115	Refer to Agent - Refer to Agent	Jan 23 2013-Jan 23 2014
	02ND ST	Intersection	Conflict with existing Street Use Permit.	12ECN-1003	Refer to Agent - Refer to Agent	Oct 3 2012-
	02ND ST	Intersection	Conflict with existing Street Use Permit.	13B-0032	Refer to Agent - Refer to Agent	Apr 2 2013-Apr 1 2014
	02ND ST	Intersection	Conflict with existing Street Use Permit.	13B-0033	Refer to Agent - Refer to Agent	Apr 12 2013-Aug 31 2013
	02ND ST	Intersection	Conflict with existing Street Use Permit.	13B-0037	Refer to Agent - Refer to Agent	Apr 15 2013-Oct 7 2013
	02ND ST	Intersection	Conflict with existing Street Use Permit.	13B-0042	Refer to Agent - Refer to Agent	Apr 29 2013-Apr 29 2014
	02ND ST	Intersection	Conflict with existing Street Use Permit.	13B-0086	Refer to Agent - Refer to Agent	Sep 2 2013-Oct 28 2013
	02ND ST	Intersection	Prior to performing any construction, all CCSF survey monuments shall be referenced by a licensed Land Surveyor on a Corner Record or a Record of Survey, if any construction will take place within 10ft of the monument. For any questions, please call Mapping at #554-5827	Lead Plug and Brass Tack		
	02ND ST	Intersection	Blocks with Bicycle Route designations require special attention. For details see Section 10 of DPT's Blue Book and Section 6.3 of DPW's Order No. 171.442.	N/A		

Street Name	From St	To St	Message	Job	Contact	Dates
	02ND ST	Intersection	No construction allowed in streets on game days at PacBell Park 2 hours before and until 2 hours after events. Day event hours:10am-6pm. Night event hours: 4pm-Midnight. Call 415-972-2000ext0 for more information.	N/A		
	02ND ST	Intersection	Please refer to Figure 12 of Section 9.4(A) of the DPW Order No. 171,442 for special conditions for excavation in the vicinity of AWSS.	N/A		
	02ND ST	Intersection	Truck Route: Call Cindy Shamban of DPT at 554-2341 for Restriction Information.	N/A		
	02ND ST	Intersection	Under G095 requirement, Contractor shall contact Muni Overhead Line Division of any work 10 feet in horizontal or vertical direction of overhead lines. Contact: Tim Lipps @ (415) 554-9227	N/A		
	02ND ST	Intersection	Downtown Streetscape Zone. Please See Attachment.	N/A	John Kwong or Nick Elsner - (415) 554-5810	
	02ND ST	Intersection	Proposed Excavation.	SF MTA Capital Programs and Costruction	Darton Ito -	Jan 1 2020-Dec 31 2020
	02ND ST	Intersection	Proposed Excavation.	SF MTA SS - Transportation Engineering (Capital)	Cathal Hennessy -	Feb 1 2013-Dec 1 2013
	02ND ST	Intersection	Proposed Excavation.	SF Planning	Adam Varat -	Jan 1 2020-Dec 31 2020
	02ND ST	Intersection	Proposed Excavation.	SF Planning	Adam Varat -	Jan 1 2020-Dec 31 2020
	02ND ST	Intersection	Proposed Excavation.	SF Planning	Adam Varat -	Jan 1 2020-Dec 31 2020
	02ND ST	Intersection	Prior to performing any construction, all CCSF survey monuments shall be referenced by a licensed Land Surveyor on a Corner Record or a Record of Survey, if any construction will take place within 10ft of the monument. For any questions, please call Mapping at #554-5827	Stone or Concrete Monument		
JACKSON ST						
	FRANKLIN ST	Intersection	Proposed Paving.	PAVING	Au Bui -	Aug 12 2013-Mar 28 2014
	FRANKLIN ST	Intersection	Proposed Excavation.	SF MTA SS - Transportation Engineering (Capital)	Cathal Hennessy -	Feb 1 2013-Dec 1 2013
JESSIE ST						
	02ND ST	Intersection	Conflict with existing Street Use Permit.	12B-0115	Refer to Agent - Refer to Agent	Jan 23 2013-Jan 23 2014
	02ND ST	Intersection	Blocks with Bicycle Route designations require special attention. For details see Section 10 of DPT's Blue Book and Section 6.3 of DPW's Order No. 171.442.	N/A		

Street Name	From St	To St	Message	Job	Contact	Dates
	02ND ST	Intersection	No construction allowed in streets on game days at PacBell Park 2 hours before and until 2 hours after events. Day event hours:10am-6pm. Night event hours: 4pm-Midnight. Call 415-972-2000ext0 for more information.	N/A		
	02ND ST	Intersection	Please refer to Figure 12 of Section 9.4(A) of the DPW Order No. 171,442 for special conditions for excavation in the vicinity of AWSS.	N/A		
	02ND ST	Intersection	Downtown Streetscape Zone. Please See Attachment.	N/A	John Kwong or Nick Elsner - (415) 554-5810	
	02ND ST	Intersection	Proposed Excavation.	SF MTA Capital Programs and Costruction	Darton Ito -	Jan 1 2020-Dec 31 2020
	02ND ST	Intersection	Proposed Excavation.	SF MTA SS - Transportatio n Engineering (Capital)	Cathal Hennessy -	Feb 1 2013-Dec 1 2013
	02ND ST	Intersection	Proposed Excavation.	SF Planning	Adam Varat -	Jan 1 2020-Dec 31 2020
LOMBARD ST						
	FRANKLIN ST	Intersection	Conflict with existing Street Use Permit.	12B-0117	Refer to Agent - Refer to Agent	Jan 3 2013-Jan 3 2014
	FRANKLIN ST	Intersection	Conflict with existing Street Use Permit.	12B-0120	Refer to Agent - Refer to Agent	Nov 19 2012-Nov 19 2013
	FRANKLIN ST	Intersection	Conflict with existing Street Use Permit.	13B-0009	Refer to Agent - Refer to Agent	Apr 17 2013-Apr 17 2014
	FRANKLIN ST	Intersection	Conflict with existing Street Use Permit.	13B-0020	Refer to Agent - Refer to Agent	Mar 5 2013-Mar 5 2014
	FRANKLIN ST	Intersection	Conflict with existing Street Use Permit.	13B-0032	Refer to Agent - Refer to Agent	Apr 2 2013-Apr 1 2014
	FRANKLIN ST	Intersection	Conflict with existing Street Use Permit.	13B-0037	Refer to Agent - Refer to Agent	Apr 15 2013-Oct 7 2013
	FRANKLIN ST	Intersection	Conflict with existing Street Use Permit.	13B-0039	Refer to Agent - Refer to Agent	Jun 17 2013-Aug 1 2013
	FRANKLIN ST	Intersection	Conflict with existing Street Use Permit.	13B-0040	Refer to Agent - Refer to Agent	Apr 15 2013-Jan 31 2014
	FRANKLIN ST	Intersection	Conflict with existing Street Use Permit.	13B-0075	Refer to Agent - Refer to Agent	Jul 31 2013-Jun 17 2014
	FRANKLIN ST	Intersection	Conflict with existing Street Use Permit.	13B-0081	Refer to Agent - Refer to Agent	Aug 3 2013-Feb 4 2014
	FRANKLIN ST	Intersection	Caltrans Jurisdiction call (510) 286-4424.	N/A		
	FRANKLIN ST	Intersection	Please refer to Figure 12 of Section 9.4(A) of the DPW Order No. 171,442 for special conditions for excavation in the vicinity of AWSS.	N/A		
	FRANKLIN ST	Intersection	Proposed Excavation.	SF MTA Capital Programs and Costruction	Darton Ito -	Jan 1 2020-Dec 31 2020
	FRANKLIN ST	Intersection	Proposed Excavation.	SF MTA SS - Transportatio n Engineering (Capital)	Cathal Hennessy -	Feb 1 2013-Dec 1 2013

Street Name	From St	To St	Message	Job	Contact	Dates
	FRANKLIN ST	Intersection	Prior to performing any construction, all CCSF survey monuments shall be referenced by a licensed Land Surveyor on a Corner Record or a Record of Survey, if any construction will take place within 10ft of the monument. For any questions, please call Mapping at #554-5827	Stone or Concrete Monument		
MINNA ST						
	02ND ST	Intersection	Conflict with existing Street Use Permit.	12B-0115	Refer to Agent - Refer to Agent	Jan 23 2013-Jan 23 2014
	02ND ST	Intersection	Conflict with existing Street Use Permit.	13B-0032	Refer to Agent - Refer to Agent	Apr 2 2013-Apr 1 2014
	02ND ST	Intersection	Conflict with existing Street Use Permit.	13B-0042	Refer to Agent - Refer to Agent	Apr 29 2013-Apr 29 2014
	02ND ST	Intersection	Blocks with Bicycle Route designations require special attention. For details see Section 10 of DPT's Blue Book and Section 6.3 of DPW's Order No. 171.442.	N/A		
	02ND ST	Intersection	No construction allowed in streets on game days at PacBell Park 2 hours before and until 2 hours after events. Day event hours:10am-6pm. Night event hours: 4pm-Midnight. Call 415-972-2000ext0 for more information.	N/A		
	02ND ST	Intersection	Please refer to Figure 12 of Section 9.4(A) of the DPW Order No. 171,442 for special conditions for excavation in the vicinity of AWSS.	N/A		
	02ND ST	Intersection	Downtown Streetscape Zone. Please See Attachment.	N/A	John Kwong or Nick Elsner - (415) 554-5810	
	02ND ST	Intersection	Proposed Excavation.	SF MTA Capital Programs and Costruction	Darton Ito -	Jan 1 2020-Dec 31 2020
	02ND ST	Intersection	Proposed Excavation.	SF MTA SS - Transportation Engineering (Capital)	Cathal Hennessy -	Feb 1 2013-Dec 1 2013
	02ND ST	Intersection	Proposed Excavation.	SF Planning	Adam Varat -	Jan 1 2020-Dec 31 2020
MISSION ST						
	02ND ST	Intersection	Conflict with existing Street Use Permit.	12B-0072	Refer to Agent - Refer to Agent	Aug 17 2012-Aug 17 2013
	02ND ST	Intersection	Conflict with existing Street Use Permit.	12B-0095	Refer to Agent - Refer to Agent	Sep 19 2012-Sep 19 2013
	02ND ST	Intersection	Conflict with existing Street Use Permit.	12B-0115	Refer to Agent - Refer to Agent	Jan 23 2013-Jan 23 2014
	02ND ST	Intersection	Conflict with existing Street Use Permit.	12B-0124	Refer to Agent - Refer to Agent	Nov 16 2012-Nov 16 2013
	02ND ST	Intersection	Conflict with existing Street Use Permit.	13B-0031	Refer to Agent - Refer to Agent	Apr 2 2013-Sep 30 2013
	02ND ST	Intersection	Conflict with existing Street Use Permit.	13B-0032	Refer to Agent - Refer to Agent	Apr 2 2013-Apr 1 2014

Street Name	From St	To St	Message	Job	Contact	Dates
	02ND ST	Intersection	Conflict with existing Street Use Permit.	13B-0086	Refer to Agent - Refer to Agent	Sep 2 2013-Oct 28 2013
	02ND ST	Intersection	Blocks with Bicycle Route designations require special attention. For details see Section 10 of DPT's Blue Book and Section 6.3 of DPW's Order No. 171.442.	N/A		
	02ND ST	Intersection	No construction allowed in streets on game days at PacBell Park 2 hours before and until 2 hours after events. Day event hours:10am-6pm. Night event hours: 4pm-Midnight. Call 415-972-2000ext0 for more information.	N/A		
	02ND ST	Intersection	Please refer to Figure 12 of Section 9.4(A) of the DPW Order No. 171,442 for special conditions for excavation in the vicinity of AWSS.	N/A		
	02ND ST	Intersection	Under G095 requirement, Contractor shall contact Muni Overhead Line Division of any work 10 feet in horizontal or vertical direction of overhead lines. Contact: Tim Lipps @ (415) 554-9227	N/A		
	02ND ST	Intersection	Downtown Streetscape Zone. Please See Attachment.	N/A	John Kwong or Nick Elsner - (415) 554-5810	
	02ND ST	Intersection	Please see special requirements for work in Moscone Center and call Mike Roach @ 974-4001 for events.	N/A	Tim Comice - (415) 974-4050	
	02ND ST	Intersection	Proposed Excavation.	SF MTA Capital Programs and Costruction	Darton Ito -	Jan 1 2020-Dec 31 2020
	02ND ST	Intersection	Proposed Excavation.	SF MTA Capital Programs and Costruction	Darton Ito -	Jan 1 2020-Dec 31 2020
	02ND ST	Intersection	Proposed Excavation.	SF MTA SS - Transportatio n Engineering (Capital)	Cathal Hennessy -	Feb 1 2013-Dec 1 2013
	02ND ST	Intersection	Proposed Excavation.	SF Planning	Adam Varat -	Jan 1 2020-Dec 31 2020
	02ND ST	Intersection	Proposed Excavation.	SF Planning	Adam Varat -	Jan 1 2020-Dec 31 2020
	02ND ST	Intersection	Prior to performing any construction, all CCSF survey monuments shall be referenced by a licensed Land Surveyor on a Corner Record or a Record of Survey, if any construction will take place within 10ft of the monument. For any questions, please call Mapping at #554-5827	Stone or Concrete Monument		
NATOMA ST						
	02ND ST	Intersection	Conflict with existing Street Use Permit.	12B-0115	Refer to Agent - Refer to Agent	Jan 23 2013-Jan 23 2014
	02ND ST	Intersection	Conflict with existing Street Use Permit.	13B-0032	Refer to Agent - Refer to Agent	Apr 2 2013-Apr 1 2014

Street Name	From St	To St	Message	Job	Contact	Dates
	02ND ST	Intersection	Blocks with Bicycle Route designations require special attention. For details see Section 10 of DPT's Blue Book and Section 6.3 of DPW's Order No. 171.442.	N/A		
	02ND ST	Intersection	No construction allowed in streets on game days at PacBell Park 2 hours before and until 2 hours after events. Day event hours:10am-6pm. Night event hours: 4pm-Midnight. Call 415-972-2000ext0 for more information.	N/A		
	02ND ST	Intersection	Please refer to Figure 12 of Section 9.4(A) of the DPW Order No. 171,442 for special conditions for excavation in the vicinity of AWSS.	N/A		
	02ND ST	Intersection	Downtown Streetscape Zone. Please See Attachment.	N/A	John Kwong or Nick Elsner - (415) 554-5810	
	02ND ST	Intersection	Proposed Excavation.	SF MTA Capital Programs and Costruction	Darton Ito -	Jan 1 2020-Dec 31 2020
	02ND ST	Intersection	Proposed Excavation.	SF MTA SS - Transportatio n Engineering (Capital)	Cathal Hennessy -	Feb 1 2013-Dec 1 2013
	02ND ST	Intersection	Proposed Excavation.	SF Planning	Adam Varat -	Jan 1 2020-Dec 31 2020
	02ND ST	Intersection	Proposed Excavation.	SF Planning	Adam Varat -	Jan 1 2020-Dec 31 2020
PACIFIC AVE						
	FRANKLIN ST	Intersection	Please refer to Figure 12 of Section 9.4(A) of the DPW Order No. 171,442 for special conditions for excavation in the vicinity of AWSS.	N/A		
	VAN NESS AVE	FRANKLIN ST -	DPT Blue Book Traffic Restriction. Time of day during which lanes must be kept clear: NORTH 7AM - 9AM 3PM - 7PM MONDAY THROUGH FRIDAY // SOUTH 7AM - 9AM 3PM - 7PM MONDAY THROUGH FRIDAY	N/A		
	VAN NESS AVE	FRANKLIN ST -	Please refer to Figure 12 of Section 9.4(A) of the DPW Order No. 171,442 for special conditions for excavation in the vicinity of AWSS.	N/A		
	FRANKLIN ST	Intersection	Proposed Paving.	PAVING	Au Bui -	Aug 12 2013-Mar 28 2014
	FRANKLIN ST	Intersection	Proposed Excavation.	SF DPW IDC - Streets & Highways	Au Bui -	Aug 12 2013-Mar 28 2014
	FRANKLIN ST	Intersection	Proposed Excavation.	SF MTA SS - Transportatio n Engineering (Capital)	Cathal Hennessy -	Feb 1 2013-Dec 1 2013
STEVENSON ST						
	02ND ST	Intersection	Conflict with existing Street Use Permit.	12B-0115	Refer to Agent - Refer to Agent	Jan 23 2013-Jan 23 2014

Street Name	From St	To St	Message	Job	Contact	Dates
	02ND ST	Intersection	Blocks with Bicycle Route designations require special attention. For details see Section 10 of DPT's Blue Book and Section 6.3 of DPW's Order No. 171.442.	N/A		
	02ND ST	Intersection	No construction allowed in streets on game days at PacBell Park 2 hours before and until 2 hours after events. Day event hours:10am-6pm. Night event hours: 4pm-Midnight. Call 415-972-2000ext0 for more information.	N/A		
	02ND ST	Intersection	Please refer to Figure 12 of Section 9.4(A) of the DPW Order No. 171,442 for special conditions for excavation in the vicinity of AWSS.	N/A		
	02ND ST	Intersection	Downtown Streetscape Zone. Please See Attachment.	N/A	John Kwong or Nick Elsner - (415) 554-5810	
	02ND ST	Intersection	Proposed Excavation.	SF MTA Capital Programs and Costruction	Darton Ito -	Jan 1 2020-Dec 31 2020
	02ND ST	Intersection	Proposed Excavation.	SF MTA SS - Transportatio n Engineering (Capital)	Cathal Hennessy -	Feb 1 2013-Dec 1 2013
	02ND ST	Intersection	Proposed Excavation.	SF Planning	Adam Varat -	Jan 1 2020-Dec 31 2020
STILLMAN ST						
	02ND ST	Intersection	Conflict with existing Street Use Permit.	12B-0115	Refer to Agent - Refer to Agent	Jan 23 2013-Jan 23 2014
	02ND ST	Intersection	Conflict with existing Street Use Permit.	13B-0020	Refer to Agent - Refer to Agent	Mar 5 2013-Mar 5 2014
	02ND ST	Intersection	Conflict with existing Street Use Permit.	13B-0032	Refer to Agent - Refer to Agent	Apr 2 2013-Apr 1 2014
	02ND ST	Intersection	Blocks with Bicycle Route designations require special attention. For details see Section 10 of DPT's Blue Book and Section 6.3 of DPW's Order No. 171.442.	N/A		
	02ND ST	Intersection	Caltrans Jurisdiction call (510) 286-4424.	N/A		
	02ND ST	Intersection	No construction allowed in streets on game days at PacBell Park 2 hours before and until 2 hours after events. Day event hours:10am-6pm. Night event hours: 4pm-Midnight. Call 415-972-2000ext0 for more information.	N/A		
	02ND ST	Intersection	Please refer to Figure 12 of Section 9.4(A) of the DPW Order No. 171,442 for special conditions for excavation in the vicinity of AWSS.	N/A		
	02ND ST	Intersection	Truck Route: Call Cindy Shamban of DPT at 554-2341 for Restriction Information.	N/A		

Street Name	From St	To St	Message	Job	Contact	Dates
	02ND ST	Intersection	Under G095 requirement, Contractor shall contact Muni Overhead Line Division of any work 10 feet in horizontal or vertical direction of overhead lines. Contact: Tim Lipps @ (415) 554-9227	N/A		
	02ND ST	Intersection	Proposed Excavation.	SF MTA Capital Programs and Costruction	Darton Ito -	Jan 1 2020-Dec 31 2020
	02ND ST	Intersection	Proposed Excavation.	SF MTA SS - Transportatio n Engineering (Capital)	Cathal Hennessy -	Feb 1 2013-Dec 1 2013
	02ND ST	Intersection	Proposed Excavation.	SF Planning	Adam Varat -	Jan 1 2020-Dec 31 2020
	02ND ST	Intersection	Proposed Excavation.	SF Planning	Adam Varat -	Jan 1 2020-Dec 31 2020
	02ND ST	Intersection	Proposed Excavation.	Transbay	Cory Traylor -	Apr 15 2013-Jul 4 2014
TEHAMA ST						
	02ND ST	Intersection	Conflict with existing Street Use Permit.	12B-0115	Refer to Agent - Refer to Agent	Jan 23 2013-Jan 23 2014
	02ND ST	Intersection	Conflict with existing Street Use Permit.	13B-0032	Refer to Agent - Refer to Agent	Apr 2 2013-Apr 1 2014
	02ND ST	Intersection	Blocks with Bicycle Route designations require special attention. For details see Section 10 of DPT's Blue Book and Section 6.3 of DPW's Order No. 171.442.	N/A		
	02ND ST	Intersection	No construction allowed in streets on game days at PacBell Park 2 hours before and until 2 hours after events. Day event hours:10am-6pm. Night event hours: 4pm-Midnight. Call 415-972-2000ext0 for more information.	N/A		
	02ND ST	Intersection	Please refer to Figure 12 of Section 9.4(A) of the DPW Order No. 171,442 for special conditions for excavation in the vicinity of AWSS.	N/A		
	02ND ST	Intersection	Truck Route: Call Cindy Shamban of DPT at 554-2341 for Restriction Information.	N/A		
	02ND ST	Intersection	Downtown Streetscape Zone. Please See Attachment.	N/A	John Kwong or Nick Elsner - (415) 554-5810	
	02ND ST	Intersection	Proposed Excavation.	SF MTA Capital Programs and Costruction	Darton Ito -	Jan 1 2020-Dec 31 2020
	02ND ST	Intersection	Proposed Excavation.	SF MTA SS - Transportatio n Engineering (Capital)	Cathal Hennessy -	Feb 1 2013-Dec 1 2013
	02ND ST	Intersection	Proposed Excavation.	SF Planning	Adam Varat -	Jan 1 2020-Dec 31 2020
	02ND ST	Intersection	Proposed Excavation.	SF Planning	Adam Varat -	Jan 1 2020-Dec 31 2020
UNION ST						
	FRANKLIN ST	GOUGH ST -	Conflict with existing Street Use Permit.	12B-0117	Refer to Agent - Refer to Agent	Jan 3 2013-Jan 3 2014

Street Name	From St	To St	Message	Job	Contact	Dates
	VAN NESS AVE	FRANKLIN ST -	Conflict with existing Street Use Permit.	12B-0117	Refer to Agent - Refer to Agent	Jan 3 2013-Jan 3 2014
	VAN NESS AVE	FRANKLIN ST -	Conflict with existing Street Use Permit.	12TS-0042	Jana Lord 510-446-7234 - Jana Lord 510-446-7234	
	FRANKLIN ST	GOUGH ST -	Conflict with existing Street Use Permit.	13B-0020	Refer to Agent - Refer to Agent	Mar 5 2013-Mar 5 2014
	FRANKLIN ST	Intersection	Conflict with existing Street Use Permit.	13B-0020	Refer to Agent - Refer to Agent	Mar 5 2013-Mar 5 2014
	FRANKLIN ST	GOUGH ST -	Conflict with existing Street Use Permit.	13B-0025	Refer to Agent - Refer to Agent	Apr 1 2013-Apr 1 2014
	VAN NESS AVE	FRANKLIN ST -	Conflict with existing Street Use Permit.	13B-0025	Refer to Agent - Refer to Agent	Apr 1 2013-Apr 1 2014
	FRANKLIN ST	GOUGH ST -	Conflict with existing Street Use Permit.	13B-0037	Refer to Agent - Refer to Agent	Apr 15 2013-Oct 7 2013
	FRANKLIN ST	Intersection	Conflict with existing Street Use Permit.	13B-0037	Refer to Agent - Refer to Agent	Apr 15 2013-Oct 7 2013
	VAN NESS AVE	FRANKLIN ST -	Conflict with existing Street Use Permit.	13B-0037	Refer to Agent - Refer to Agent	Apr 15 2013-Oct 7 2013
	FRANKLIN ST	GOUGH ST -	Conflict with existing Street Use Permit.	13B-0052	Refer to Agent - Refer to Agent	Jun 10 2013-Sep 30 2013
	VAN NESS AVE	FRANKLIN ST -	Conflict with existing Street Use Permit.	13B-0052	Refer to Agent - Refer to Agent	Jun 10 2013-Sep 30 2013
	FRANKLIN ST	GOUGH ST -	Conflict with existing Street Use Permit.	13B-0075	Refer to Agent - Refer to Agent	Jul 31 2013-Jun 17 2014
	FRANKLIN ST	Intersection	Conflict with existing Street Use Permit.	13B-0075	Refer to Agent - Refer to Agent	Jul 31 2013-Jun 17 2014
	VAN NESS AVE	FRANKLIN ST -	Conflict with existing Street Use Permit.	13B-0075	Refer to Agent - Refer to Agent	Jul 31 2013-Jun 17 2014
	FRANKLIN ST	GOUGH ST -	Banners are allowed on this street	N/A		
	FRANKLIN ST	GOUGH ST -	DPT Blue Book Traffic Restriction. Time of day during which lanes must be kept clear: NORTH 4PM - 6PM MONDAY THROUGH FRIDAY // SOUTH 7AM - 9AM MONDAY THROUGH FRIDAY	N/A		
	FRANKLIN ST	GOUGH ST -	Under G095 requirement, Contractor shall contact Muni Overhead Line Division of any work 10 feet in horizontal or vertical direction of overhead lines. Contact: Tim Lipps @ (415) 554-9227	N/A		
	FRANKLIN ST	Intersection	Under G095 requirement, Contractor shall contact Muni Overhead Line Division of any work 10 feet in horizontal or vertical direction of overhead lines. Contact: Tim Lipps @ (415) 554-9227	N/A		
	VAN NESS AVE	FRANKLIN ST -	Banners are allowed on this street	N/A		
	VAN NESS AVE	FRANKLIN ST -	DPT Blue Book Traffic Restriction. Time of day during which lanes must be kept clear: NORTH 4PM - 6PM MONDAY THROUGH FRIDAY // SOUTH 7AM - 9AM MONDAY THROUGH FRIDAY	N/A		

Street Name	From St	To St	Message	Job	Contact	Dates
	VAN NESS AVE	FRANKLIN ST -	Under G095 requirement, Contractor shall contact Muni Overhead Line Division of any work 10 feet in horizontal or vertical direction of overhead lines. Contact: Tim Lipps @ (415) 554-9227	N/A		
	FRANKLIN ST	Intersection	Proposed Paving.	PAVING	Au Bui -	Aug 12 2013-Mar 28 2014
	FRANKLIN ST	GOUGH ST -	Proposed Excavation.	PG&E	PGE PM -	Jan 1 2020-Dec 31 2020
	FRANKLIN ST	Intersection	Proposed Excavation.	SF MTA SS - Transportation Engineering (Capital)	Cathal Hennessy -	Feb 1 2013-Dec 1 2013
	FRANKLIN ST	GOUGH ST -	Sidewalk Paving to be done by SIRP Process	SIRP Work Order	LC General -	
	VAN NESS AVE	FRANKLIN ST -	Sidewalk Paving to be done by SIRP Process	SIRP Work Order	LC General -	
VALLEJO ST						
	FRANKLIN ST	Intersection	Conflict with existing excavation permit. It is mandatory that you coordinate all work for joint paving.	13EXC-4059	800-743-5000 - 800-743-5000	Aug 5 2013-Sep 18 2013
	FRANKLIN ST	Intersection	Proposed Paving.	PAVING	Au Bui -	Aug 12 2013-Mar 28 2014
	FRANKLIN ST	Intersection	Proposed Excavation.	SF DPW IDC - Streets & Highways	Au Bui -	Aug 12 2013-Mar 28 2014
	FRANKLIN ST	Intersection	Proposed Excavation.	SF MTA SS - Transportation Engineering (Capital)	Cathal Hennessy -	Feb 1 2013-Dec 1 2013
WASHINGTON ST						
	FRANKLIN ST	Intersection	Conflict with existing Street Use Permit.	12B-0071	Refer to Agent - Refer to Agent	Aug 12 2012-Aug 12 2013
	VAN NESS AVE	FRANKLIN ST -	Conflict with existing Street Use Permit.	12B-0071	Refer to Agent - Refer to Agent	Aug 12 2012-Aug 12 2013
	FRANKLIN ST	Intersection	Conflict with existing Street Use Permit.	12TS-0189	Jana Lord 510-446-7234 - Jana Lord 510-446-7234	
	VAN NESS AVE	FRANKLIN ST -	Please see special paving requirements for Moratorium Streets.	BSSR		Apr 30 2012-Apr 30 2017
	FRANKLIN ST	Intersection	Proposed Paving.	PAVING	Au Bui -	Aug 12 2013-Mar 28 2014
	VAN NESS AVE	FRANKLIN ST -	Proposed Excavation.	PG&E	PGE PM -	Jan 1 2020-Dec 31 2020
	FRANKLIN ST	Intersection	Proposed Excavation.	SF DPW IDC - Streets & Highways	Au Bui -	Aug 12 2013-Mar 28 2014
	FRANKLIN ST	Intersection	Proposed Excavation.	SF MTA SS - Transportation Engineering (Capital)	Cathal Hennessy -	Feb 1 2013-Dec 1 2013

Curb Ramps

Street	Specification	Direction
02ND ST : FOLSOM ST - Intersection	Required - R - Standard	NorthEast
02ND ST : FOLSOM ST - Intersection	Required - L - Standard	NorthEast
02ND ST : FOLSOM ST - Intersection	Required - L - Standard	NorthWest

"IMPROVING THE QUALITY OF LIFE IN SAN FRANCISCO" We are dedicated individuals committed to teamwork, customer service and continuous improvement in partnership with the community.

Customer Service

Teamwork

Continuous Improvement

Street	Specification	Direction
02ND ST : FOLSOM ST - Intersection	Required - R - Standard	SouthEast
02ND ST : HARRISON ST - Intersection	Required - R - Standard	NorthEast
02ND ST : HARRISON ST - Intersection	Required - L - Standard	NorthEast
02ND ST : HARRISON ST - Intersection	Required - L - Standard	NorthWest
02ND ST : HOWARD ST - Intersection	Required - R - Standard	NorthEast
02ND ST : HOWARD ST - Intersection	Required - L - Standard	NorthEast
02ND ST : HOWARD ST - Intersection	Required - L - Standard	NorthWest
02ND ST : HOWARD ST - Intersection	Required - R - Standard	SouthEast
02ND ST : HOWARD ST - Intersection	Required - L - Standard	SouthEast
02ND ST : HOWARD ST - Intersection	Required - R - Standard	SouthWest
02ND ST : MISSION ST - Intersection	Required - L - Standard	NorthEast
02ND ST : MISSION ST - Intersection	Required - R - Standard	SouthWest
FILBERT ST : FRANKLIN ST - Intersection	Required - L - Standard	NorthEast
FILBERT ST : FRANKLIN ST - Intersection	Required - R - Standard	SouthEast
FILBERT ST : FRANKLIN ST - Intersection	Required - L - Standard	SouthEast
FILBERT ST : FRANKLIN ST - Intersection	Required - R - Standard	SouthWest
FRANKLIN ST : GREEN ST - Intersection	Required - L - Standard	NorthEast
FRANKLIN ST : GREEN ST - Intersection	Required - R - Standard	SouthEast
FRANKLIN ST : GREEN ST - Intersection	Required - L - Standard	SouthEast
FRANKLIN ST : GREEN ST - Intersection	Required - R - Standard	SouthWest
FRANKLIN ST : PACIFIC AVE - Intersection	Required - R - Standard	NorthEast
FRANKLIN ST : PACIFIC AVE - Intersection	Required - L - Standard	NorthEast
FRANKLIN ST : PACIFIC AVE - Intersection	Required - L - Standard	NorthWest
FRANKLIN ST : PACIFIC AVE - Intersection	Required - R - Standard	SouthEast
FRANKLIN ST : UNION ST - Intersection	Required - L - Standard	NorthEast
FRANKLIN ST : UNION ST - Intersection	Required - R - Standard	SouthEast
FRANKLIN ST : UNION ST - Intersection	Required - L - Standard	SouthEast
FRANKLIN ST : UNION ST - Intersection	Required - R - Standard	SouthWest
FRANKLIN ST : WASHINGTON ST - Intersection	Required - R - Standard	SouthWest



Department of Public Works
Bureau of Street-Use and Mapping
1155 Market St, 3rd floor
San Francisco, CA 94103

13EXC-3421

Request to Excavate a Moratorium Street

For more information about this permit, please call Bureau of Street-Use & Mapping @ 415 554 5810.

Applicant: Bay Area Lightworks **Received Date:** Jun 28 2013 10:26AM
Contact Person: Bay Area Lightworks
Contact Phone:(415) 725-8838 **Contact Email:**hlee@bayarealightworks.com
Method: Open Cut: Sawcut

Purpose:

Reason: Place Conduit

Description: VAN NESS CORRIDORS - FRANKLIN ST. PROJECT (Part 2) (Contract No. 1900J) (Work locations: Franklin St. between Clay St. to Lombard St. and 02nd St. between Market St. to Bryant St.)

Approved

Denied

WASHINGTON ST: VAN NESS AVE FRANKLIN ST (13433000)

Asphalt Square Footage: 0

Concrete Square Footage: 30

Moratorium Start Date: 4/30/2012

Moratorium End Date: 4/30/2017

Date Service Requested: 8/5/2013

Property Owner Name:

Property Owner Phone:

Recommended By:

Recommended By:

Approved By:

Permit Coordinator

Division Manager
(or designee)

Bureau Manager
(or designee)

No Diagram submitted



SFMTA

Municipal Transportation Agency

MEMORANDUM

RECEIVED
BUREAU OF STREET USE & MAPPING

DEC 21 2012

DEPT OF PUBLIC WORKS

TO: Rene Lopez
Bureau of Street Use and Mapping
875 Stevenson Street, Room 460

FROM: Celine X. Leung *for* *Arthur Hanney*
Assistant Engineer

DATE: 12/18/2012

SUBJECT: Surface-Mounted Facility Submittal Package for Signal Controller Cabinet Installation at **Pacific Avenue** between **Franklin Street** and **Van Ness Avenue** (near the intersection of Franklin Street and Pacific Avenue)
(DPW Contract No. 1900J – Van Ness Corridors Project - Franklin Street)

OK
PMC
12/18/12
OFF 5:40 PM

Please find enclosed our submittal package for the proposed installation of a surface-mounted facility (signal controller cabinet) at **Pacific Avenue** between **Franklin Street** and **Van Ness Avenue** (near the intersection of Franklin Street and Pacific Avenue). This intersection is included as part of Van Ness Corridors Project - Franklin Street and the construction is proposed to begin around March 2013.

The required public notices will be posted after we receive your written approval regarding the proposed SMF location.

If you have any questions, I can be reached at 701-4558.

Attachments:

- Pre-Site Visit Checklist (Exhibit A of DPW Order No. 175,566)
- Copy of SFMTA's Five Year Plan
- Cabinet and Foundation Specifications
- Detailed Drawing of Proposed Controller Location
- Photographs of Proposed Controller Location
- Copy of Proposed Public Notice



EXHIBIT A
PRE-SITE VISIT CHECKLIST

City and County of San Francisco

Department of Public Works

Bureau of Street-use and Mapping



Surface-Mounted Facility
Pre-Site visit Checklist

Applicant Name: SFMTA Transportation Engineering ADDRESS: 1 South Van Ness Ave., 7th Floor, SF, CA 94102-5417

Contact Name: Celine X. Leung TEL. NO.: (415) 701 - 4558 FAX: (415) 701-4737

Date: 12/18/2012 Proposed Location: Pacific Avenue between Franklin Street and Van Ness Avenue

1. Five-year plan or letter indicating no additional work is planned for the next five years is on file.

2. Verification that cabinet size is consistent with the plans on file.

3. Verification of attempts to place Surface-Mounted Facility on private property (at least 3 locations).

Please attach the following:

- a. Copy of letter mailed to property owners
- b. Copy of mailing list
- c. Statement verifying date of mailing
- d. Copy of responses from property owners
- e. Verification of attempt to enter into an agreement with any interested property owners

4. Verification of attempts to place Surface-Mounted Facility underground.

5. Verification of attempts to collocate the Surface-Mounted Facility.

6. Verification of special requirements that limit the possible locations for the Surface-Mounted Facility.

7. Verification that proposed locations conforms to the placement guidelines.

8. Verification that an existing Surface-Mounted Facility could/could not be removed.

ITEM NOS. _____ not required.

Request for site visit is accepted AND Site visit is scheduled
for: _____, 2013 with: Celine X. Leung Tel. No.: (415) 701-4558

Request for site visit is denied

Site visit not required because:

Proposed location for the new traffic signal controller cabinet is o.k.

Reviewed By Rene Lopez Tel. No.: (415) 554-6201

VERIFICATION STATEMENTS OF PRE-SITE VISIT CHECKLIST (EXHIBIT A)

1. STATEMENT REGARDING 5-YEAR PLAN

See attached copy of SFMTA's Five Year Plan.

2. STATEMENT REGARDING CABINET SIZE

Attached are the specifications for the traffic signal controller cabinet and foundation.

3. STATEMENT REGARDING ATTEMPTS TO PLACE SURFACE-MOUNTED FACILITY ON PRIVATE PROPERTY

Because of the purpose, function and special requirements of signal controllers, their placement is critical to public safety and is limited to the portion of sidewalk as close to the intersection as practical, such that the controller is curbside with a direct line of sight to as much of the intersection, signal indications and vehicle and pedestrian traffic as possible. For such reasons, signal controller cabinets cannot be placed on private property away from the roadway and they must be fully accessible at all times.

4. STATEMENT REGARDING ATTEMPTS TO PLACE SURFACE-MOUNTED FACILITY UNDERGROUND

Because of the purpose, function and special requirements of signal controllers, their placement is critical to public safety and is limited to the portion of sidewalk as close to the intersection as practical, such that the controller is curbside with a direct line of sight to as much of the intersection, signal indications and vehicle and pedestrian traffic as possible. For such reasons, signal controller cabinets cannot be placed underground where a direct line of sight is not available.

5. STATEMENT REGARDING ATTEMPTS TO COLLOCATE THE SURFACE-MOUNTED FACILITY

There are no other surface-mounted facilities at this intersection that the controller can be collocated with.

6. STATEMENT REGARDING SPECIAL REQUIREMENTS THAT LIMIT THE POSSIBLE LOCATIONS FOR THE SURFACE-MOUNTED FACILITY

Because of the purpose, function and special requirements of signal controllers, their placement is critical to public safety and is limited to the portion of sidewalk as close to the intersection as practical, such that the controller is curbside with a direct line of sight to as much of the intersection, signal indications and vehicle and pedestrian traffic as possible. For such reasons, signal controller cabinets cannot be placed underground or on private property away from the roadway.

7. STATEMENT REGARDING CONFORMANCE TO PLACEMENT
GUIDELINES

The suggested location for the proposed facility is in accordance with DPW's surface-mounted facility placement guidelines, Exhibit B of DPW Order No. 175,566.

8. STATEMENT REGARDING REMOVAL OF EXISTING SURFACE-MOUNTED
FACILITY


This is a signalized intersection where the old existing controller cabinet is being replaced with a new controller cabinet.

STREETNAME	FROM	UTILITY	START DATE	PROJECT NAME	DAYS
FRANKLIN ST	PETER YORKE WAY \ POST ST intersection				
		SEWER	1/1/2012	N/A	20
		DPT	2/1/2013	SFGO Franklin and 2nd st Fiber	303
FRANKLIN ST	PETER YORKE WAY \ POST ST to DANIEL BURNHAM CT (1300 - 1349)				
		DPT	2/1/2013	SFGO Franklin and 2nd st Fiber	303
FRANKLIN ST	DANIEL BURNHAM CT intersection				
		DPT	2/1/2013	SFGO Franklin and 2nd st Fiber	303
FRANKLIN ST	DANIEL BURNHAM CT to SUTTER ST (1332 - 1399)				
		DPT	2/1/2013	SFGO Franklin and 2nd st Fiber	303
FRANKLIN ST	SUTTER ST intersection				
		DPT	2/1/2013	SFGO Franklin and 2nd st Fiber	303
FRANKLIN ST	SUTTER ST to FERN ST (1400 - 1436)				
		DPT	2/1/2013	SFGO Franklin and 2nd st Fiber	303
FRANKLIN ST	FERN ST intersection				
		DPT	2/1/2013	SFGO Franklin and 2nd st Fiber	303
FRANKLIN ST	FERN ST to BUSH ST (1435 - 1499)				
		DPT	2/1/2013	SFGO Franklin and 2nd st Fiber	303
FRANKLIN ST	BUSH ST intersection				
		DPT	2/1/2013	SFGO Franklin and 2nd st Fiber	303
FRANKLIN ST	BUSH ST to AUSTIN ST (1500 - 1532)				
		DPT	2/1/2013	SFGO Franklin and 2nd st Fiber	303
FRANKLIN ST	AUSTIN ST intersection				
		DPT	2/1/2013	SFGO Franklin and 2nd st Fiber	303
FRANKLIN ST	AUSTIN ST to PINE ST (1531 - 1599)				
		DPT	2/1/2013	SFGO Franklin and 2nd st Fiber	303
FRANKLIN ST	PINE ST intersection				
		DPT	2/1/2013	SFGO Franklin and 2nd st Fiber	303
		SFWD	8/1/2013	WD-2689	304
FRANKLIN ST	PINE ST to CALIFORNIA ST (1600 - 1699)				
		DPT	2/1/2013	SFGO Franklin and 2nd st Fiber	303
		SFWD	8/1/2013	WD-2689	304
FRANKLIN ST	CALIFORNIA ST intersection				
		DPT	2/1/2013	SFGO Franklin and 2nd st Fiber	303
		SFWD	8/1/2013	WD-2689	304
FRANKLIN ST	CALIFORNIA ST to SACRAMENTO ST (1700 - 1799)				
		DPT	2/1/2013	SFGO Franklin and 2nd st Fiber	303
		PGE	5/13/2013	30426037	25
		SFWD	8/1/2013	WD-2689	304
FRANKLIN ST	SACRAMENTO ST intersection				
		DPT	2/1/2013	SFGO Franklin and 2nd st Fiber	303
		SFWD	8/1/2013	WD-2689	304
FRANKLIN ST	SACRAMENTO ST to CLAY ST (1800 - 1899)				
		DPT	2/1/2013	SFGO Franklin and 2nd st Fiber	303
		SFWD	8/1/2013	WD-2689	304
FRANKLIN ST	CLAY ST intersection				
		DPT	2/1/2013	SFGO Franklin and 2nd st Fiber	303
		SFWD	8/1/2013	WD-2689	304
FRANKLIN ST	CLAY ST to WASHINGTON ST (1900 - 1999)				
		DPT	2/1/2013	SFGO Franklin and 2nd st Fiber	303
		SFWD	8/1/2013	WD-2689	304
FRANKLIN ST	WASHINGTON ST intersection				
		DPT	2/1/2013	SFGO Franklin and 2nd st Fiber	303
		SFWD	8/1/2013	WD-2689	304
		SFWD	11/1/2018	18-002	304
FRANKLIN ST	WASHINGTON ST to JACKSON ST (2000 - 2099)				
		DPT	2/1/2013	SFGO Franklin and 2nd st Fiber	303
		SFWD	8/1/2013	WD-2689	304
FRANKLIN ST	JACKSON ST intersection				
		DPT	2/1/2013	SFGO Franklin and 2nd st Fiber	303
		SFWD	8/1/2013	WD-2689	304
FRANKLIN ST	JACKSON ST to PACIFIC AVE (2100 - 2199)				
		DPT	2/1/2013	SFGO Franklin and 2nd st Fiber	303
		SFWD	8/1/2013	WD-2689	304
FRANKLIN ST	PACIFIC AVE intersection				
		DPT	2/1/2013	SFGO Franklin and 2nd st Fiber	303
		SFWD	8/1/2013	WD-2689	304
FRANKLIN ST	PACIFIC AVE to BROADWAY (2200 - 2299)				
		DPT	2/1/2013	SFGO Franklin and 2nd st Fiber	303
		SFWD	8/1/2013	WD-2689	304
FRANKLIN ST	BROADWAY intersection				
		DPT	2/1/2013	SFGO Franklin and 2nd st Fiber	303
		SFWD	8/1/2013	WD-2689	304
FRANKLIN ST	BROADWAY to VALLEJO ST (2300 - 2399)				
		DPT	2/1/2013	SFGO Franklin and 2nd st Fiber	303

PACIFIC AVE. BET. FRANKLIN ST. TO VAN NESS AVE.

WRONG LOCATION!

DIMENSIONS FOR M-SF CONTROLLER CABINET AND FOUNDATION



M-SF CONTROLLER CABINET: 36" W x 17" D x 60" H
CONCRETE FOUNDATION: 38" W x 19" D x 2" H (portion above ground)

TOTAL HEIGHT (including cabinet and concrete foundation): 62" H

NO.	DATE	DESCRIPTION	BY	DATE
1				
2				
3				
4				
5				
6				
7				
8				
9				
10				

DATE OF REVISION



INFRASTRUCTURE DIVISION
 DEPARTMENT OF PUBLIC WORKS
 CITY AND COUNTY OF SAN FRANCISCO

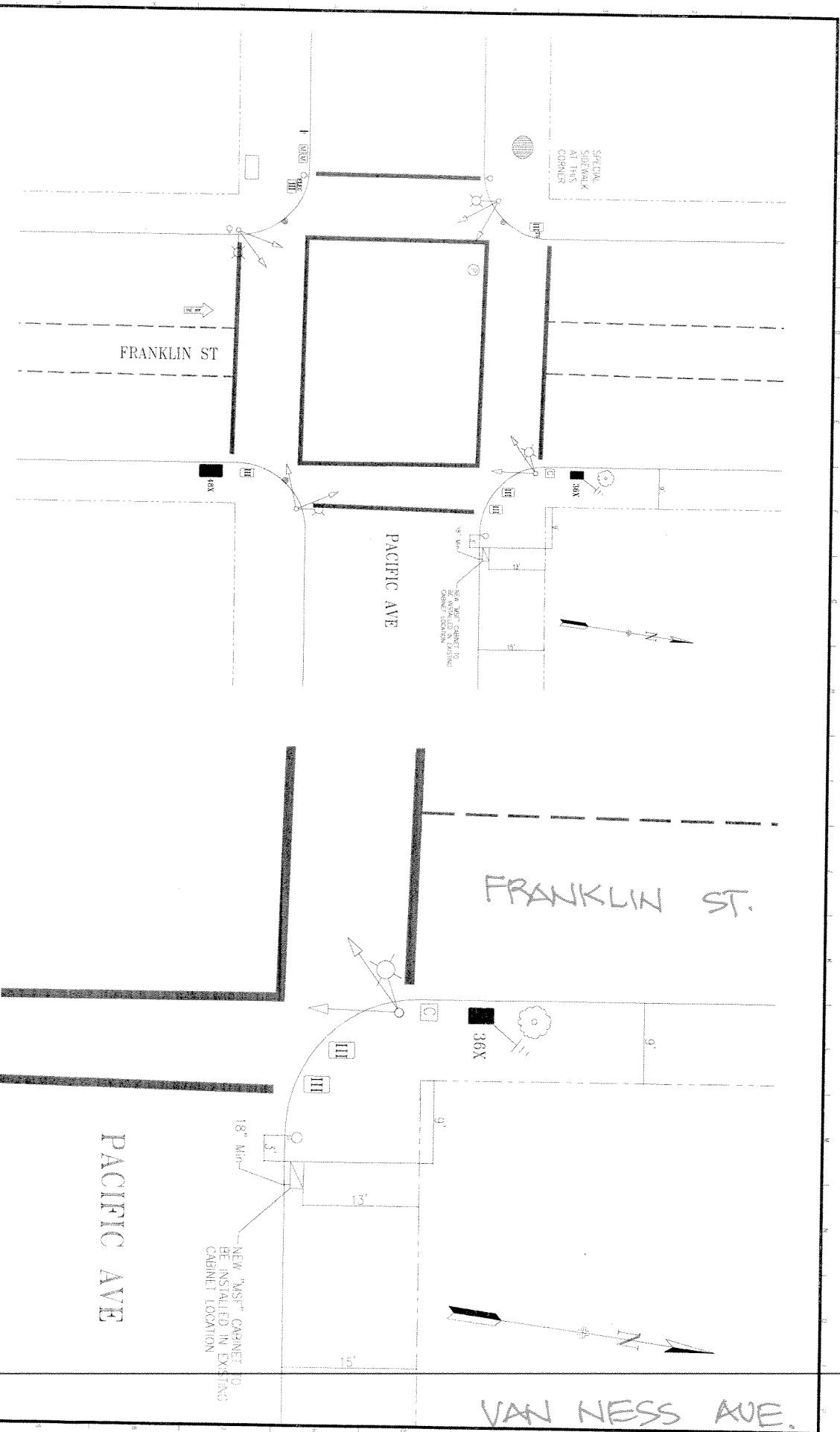


DESIGNED BY	DATE	APPROVED BY	DATE
DESIGNED	DATE	APPROVED	DATE
CHECKED BY	DATE	SECTION MANAGER	DATE
CHECKED	DATE	SECTION MANAGER	DATE
		SECTION MANAGER	DATE
		SECTION MANAGER	DATE


SCALE

VAN NESS CORRIDORS PROJECT
 FRANKLIN STREET

PROJECT NUMBER	DATE
1400	1/2/18
REV. NO.	DATE



PICTURES OF PROPOSED SMF INSTALLATION NEAR THE INTERSECTION OF FRANKLIN STREET AND PACIFIC STREET



San Francisco Municipal Transportation Agency
One South Van Ness Avenue, 7th Floor
San Francisco, CA 94103-5417

IMPORTANT NOTICE CONCERNING YOUR RIGHTS

TBD

Dear San Francisco Resident:

The San Francisco Municipal Transportation (SFMTA) Agency has filed an application with the San Francisco Department of Public Works (DPW) for a permit to remove an old traffic signal cabinet at **Franklin Street and Pacific Avenue**, and replace it with a new traffic signal cabinet on the northeast corner. A photograph of the Surface Mounted Facility (SMF) and the specifications for the SMF are shown below.

This replacement traffic signal cabinet is required to house the signal controller and other equipment essential to control and monitor the traffic signals. The proposed location is the optimal location as it provides a direct line of sight to the intersection, signal indications, vehicle and pedestrian traffic.


Objections to the installation of the SMF at any of the proposed locations must be submitted in writing via e-mail to smf@sfdpw.org, by mail to the **Department of Public Works, Bureau of Street Use and Mapping, 875 Stevenson Street, Room 460, San Francisco, CA 94103-0942**, or by fax to **(415) 554-6161**. You have 20 days from the date of this notice to send written notice of your objection to DPW. DPW will not consider any objection unless it is made within this 20-day period.

If you submit an objection, DPW may convene a hearing to determine whether the permit for placement of the SMF should be issued. DPW will commence any such hearing within 40 days after the receipt of any objections. You will have the opportunity to express your concerns about the SMF at the hearing should you choose to attend.

Thank you,

Celine X. Leung
San Francisco Municipal Transportation Agency
One South Van Ness Avenue, 7th Floor
San Francisco, CA 94103-5417
(415) 701-4558

Controller cabinet: 36"W x 60"H x 17"D
Concrete foundation: 38" W x 2" H x 19"D
Total Height (cabinet & foundation): 62"



San Francisco Municipal Transportation Agency
One South Van Ness Avenue, 7th Floor
San Francisco, CA 94103-5417

IMPORTANT NOTICE CONCERNING YOUR RIGHTS

February 5, 2013

Dear San Francisco Resident:

The San Francisco Municipal Transportation (SFMTA) Agency has filed an application with the San Francisco Department of Public Works (DPW) for a permit to remove an old traffic signal cabinet at **Franklin Street and Pacific Avenue**, and replace it with a new traffic signal cabinet on the northeast corner. A photograph of the Surface Mounted Facility (SMF) and the specifications for the SMF are shown below.

This replacement traffic signal cabinet is required to house the signal controller and other equipment essential to control and monitor the traffic signals. The proposed location is the optimal location as it provides a direct line of sight to the intersection, signal indications, vehicle and pedestrian traffic.


Objections to the installation of the SMF at any of the proposed locations must be submitted in writing via e-mail to smf@sfdpw.org, by mail to the **Department of Public Works, Bureau of Street Use and Mapping, 1155 Market Street, 3rd Floor, San Francisco, CA 94103**, or by fax to **(415) 554-6161**. You have 20 calendar days from the date of this notice to send written notice of your objection to DPW. DPW will not consider any objection unless it is made within this 20-day period.

If you submit an objection, DPW may convene a hearing to determine whether the permit for placement of the SMF should be issued. DPW will commence any such hearing within 40 days after the receipt of any objections. You will have the opportunity to express your concerns about the SMF at the hearing should you choose to attend.

Thank you,

Celine X. Leung
San Francisco Municipal Transportation Agency
One South Van Ness Avenue, 7th Floor
San Francisco, CA 94103-5417
(415) 701-4558

Controller cabinet: 36" W x 60" H x 17" D
Concrete foundation: 38" W x 2" H x 19" D
Total Height (cabinet & foundation): 62"





(415) 554-5810
FAX (415) 554-6161
<http://www.sfdpw.org>

Department of Public Works
Bureau of Street-Use and Mapping
1155 Market St, 3rd Floor
San Francisco, CA 94103

13SMF-0224

Surface Mounted Facility Permit

Address : PACIFIC AVE: VAN
NESS AVE to FRANKLIN ST (1700
- 1799)

Cost: \$150.00

Block: Lot: Zip:

Permittee

Name: San Francisco Municipal Transportation Agency
Address: One South Van Ness Avenue, 07th Floor San Francisco, CA 94103
Contact: Celine Leung **Phone:** (415) 701-4558

Permit FrontPage Conditions Note: Your application is approved, as submitted, with no additional requirements. You may apply for an excavation permit. (Location: Franklin St./ Pacific Ave.)

The undersigned Permittee hereby agrees to comply with all requirements and conditions noted on this permit

Approved Date : 07/02/2013

Applicant/Permittee

Date

Printed : 7/9/2014 10:25:27 AM Plan Checker Rene Lopez

"IMPROVING THE QUALITY OF LIFE IN SAN FRANCISCO" We are dedicated individuals committed to teamwork, customer service and continuous improvement in partnership with the community.

Customer Service

Teamwork

Continuous Improvement

Permit Addresses

13SMF-0224

*RW = RockWheel, SMC = Surface Mounted Cabinets, S/W = Sidewalk Work, DB = Directional Boring,
BP= Reinforced Concrete Bus Pad, UB = Reinforced Concrete for Utility Pull Boxes and Curb Ramps

Number of blocks: 1 Total repair size:0 sqft Total Streetspace: Total Sidewalk: sqft

ID	Street Name	From St	To St	Sides	*Other	Asphalt	Concrete	Street Space Feet	Sidewalk Feet
1	PACIFIC AVE	VAN NESS AVE	FRANKLIN ST	North	RW : False SMC : False S/W Only : False DB: False BP: False UB: False	0	0		
Total						0	0		

Exceptions

13SMF-0224

Street Name	From St	To St	Message	Job	Contact	Dates
PACIFIC AVE						
	VAN NESS AVE	FRANKLIN ST -	DPT Blue Book Traffic Restriction. Time of day during which lanes must be kept clear: NORTH 7AM - 9AM 3PM - 7PM MONDAY THROUGH FRIDAY // SOUTH 7AM - 9AM 3PM - 7PM MONDAY THROUGH FRIDAY	N/A		
	VAN NESS AVE	FRANKLIN ST -	Please refer to Figure 12 of Section 9.4(A) of the DPW Order No. 171,442 for special conditions for excavation in the vicinity of AWSS.	N/A		

No Diagram submitted



14EXC-3487

Utility Excavation Permit

Address : Multiple Locations

Cost: \$4,087.80

Block: Lot: Zip:

Pursuant to Article 2.4 of the Public Works Code in conjunction to DPW Order 178,940 permission, revocable at the will of the Director of Public Works, to excavate and restore the public right-of-way is granted to Permittee.

Bay Area Lightworks

Name: Bay Area Lightworks

Address: 1460 Yosemite Ave. San Francisco, CA 94124

Contact: Lindy Galimba

Phone: 415-822-2336

Conditions

====>Due to the coordinated planned paving schedule on Franklin St. from Clay St. to Lombard St., the full restoration requirements per the excavation code (full lane width restoration) will not be required. Bay Area Lightworks will be allowed to do the standard restoration (place concrete base and hot asphalt concrete flush to the wearing surface) for the size of the excavation (T-trench) only. In-lieu paving payment cost will not be required since this project was coordinated with the paving program.
====>In the review of the plans for excavation, the restoration requirements on 02nd St. from Market St. to Bryant St. shall be to mill and fill all affected lane(s) for the entire length of the blocks. The paving requirements (mill and fill) for all the street segments along 02nd St. from Market St. to Bryant St. will continue thru all the affected intersections maintaining the same width of the paving except for the intersection of 02nd St. and Howard St.. Also, the standard restoration (T-trench) requirement is applicable to all street segments if the trench width of the excavation is greater than 18 inches. (Note: When the excavation deviate from the approved plans, additional restoration requirements are necessary. BSM/DPW will re-evaluate the deviation from the plans and re-establish the restoration requirements.)
[Note: This permit must be coordinated with Permit No. 13EXC-1895 (Van Ness Corridors - Franklin Street Project (Part 1)).

This permit is an extension for Permit No. 13EXC-3421. (06/11/2014)

EmergencyConfirmationNumber

24 Hour / 7 Day Contact: JIM LAU #415-760-9243

Service Address/Project: VAN NESS CORRIDORS - FRANKLIN ST. PROJECT
(Part 2) (Contract No. 1900J) (Work locations: Franklin St. between Clay St. to Lombard St. and 02nd St. between Market St. to Bryant St.)

Start Date 6/20/2014

Permit expires on: 08/19/2014

Purpose Electric

Purpose Traffic Signal

Excavation Reason Place Conduit

Excavation Reason Description Place new electrical conduit and install new traffic signal controller cabinets on various locations for new traffic signal

Method: Open Cut: Sawcut

TrackingNumber1

TrackingNumber2

Project Size 9506

Inspection

The undersigned Permittee hereby agrees to comply with all requirements and conditions noted on this permit

Approved Date : 06/11/2014

When drilling/excavating in sidewalk area, entire flag(s) must be replaced.

Applicant/Permittee

Date

Distribution:
Inside BSM: Utility Inspection

Printed : 7/11/2014 11:39:33 AM Plan Checker

Rene Lopez

STREET EXCAVATION REQUIREMENTS:

1. The permittee shall call Underground Service Alert (U.S.A.), telephone number 1-800-227-2600, 48 hours prior to any excavation.
2. All work including sidewalk and pavement cutting and removal, lagging, excavation, backfill, and sidewalk and pavement restoration shall be done by a licensed paving contractor and in accordance with the requirements of the Standard Specifications of the Bureau of Engineering, Department of Public Works, July 1986 Edition and Department of Public Works Order Nos. 176,707, copy attached.
3.
 - a. DPW Order 181,305, dated 6/17/13, Reinforced Concrete Bus pads, shall be constructed in accordance with SFPDW Standard Plan, File No. 96,607 and SFPDW Standard Specification Section 210 except that the concrete bus pad shall have a minimum compressive strength of 5,000 psi. Concrete bus pads shall be constructed at a minimum thickness of 10 to 12 inches and shall be approximately 10-foot wide.
 - b. DPW Order 181,306 dated 9/26/13, Reinforced concrete sidewalk, shall be constructed in accordance with the SFPDW Standard Plan File No. 96,608 and SFPDW Standard Specification Section 204 with #3 steel reinforced bars at mid-depth of the concrete sidewalk slab.
4. Sidewalk and pavement restoration shall include the replacement of traffic lane and crosswalk striping, parking stall markings, and curb painting that might have been obliterated during street excavation. The permittee shall perform their work under on the following options:
 - a. Have the City forces do the striping and painting work at the permittee's expense. The permittee shall make a deposit with the Department of Parking & Traffic for this purpose in an amount estimated by the Municipal Transportation Agency (MTA) 7th Floor 1 South Van Ness Ave telephone 701-4500, and notify the MTA at least 48 hours in advance of the time the work is to be done.
 - b. Perform the work themselves following instructions available at the Department of Parking & Traffic.
5. The permittee shall submit a non-refundable fee to Bureau of Street-Use and Mapping to pay for City Inspection of the backfill and pavement restoration. At least 48 hours in advance, the permittee shall make arrangements with the Street Improvement Section Inspectors, 554-7149, for an inspection schedule.
6. The permittee shall file and maintain an excavation bond in the sum of \$25,000.00 with the Department of Public Works, to guarantee the maintenance of the pavement in the excavation area for a period of 3 years following the completion of the backfill and pavement restoration pursuant to Article 2.4.40 of the Public Works Code.
7. The permittee shall conduct construction operations in accordance with the requirements of Article 11 of the Traffic Code. The permittee shall contact the MTA 7th Floor 1 South Van Ness Ave telephone 701-4500, for specific restrictions before starting work.
8. The permittee shall obtain the required permits, if any, from regulating agencies of the State of California.
9. The permittee shall verify the locations of any City or public service utility company facilities that may be affected by the work authorized by this permit and shall assume all responsibility for any damage to such facilities. The permittee shall make satisfactory arrangements and payments for any necessary temporary relocation of City or public utility company facilities.
10. The permittee shall pay the required fee for sewer installation permit at the Plumbing Inspection Division, Department of Building Inspection, 1660 Mission Street and arrange for inspection of this work, telephone 558-6054.
11. Concrete form work, planting of trees and pouring of sidewalk and/or curb shall not be performed prior to obtaining a permit from Bureau of Urban Forestry (BUF), telephone: 554-6700.
12. Per DPW Order 178,806, the recycling of Cobble Stones and Granit Curb shall follow as:
 - a. Cobblestones shall be clean of dirt prior to transporting. Extreme care shall be taken during the transporting the cobblestones to minimize damage before delivery to City. The cobblestones shall be neatly and securely placed on pallets so they can be moved about safely after the delivery. The Minimum size of cobblestone shall be 4 inches square (16 square inches). The cobblestones shall be delivered, including off loading, to the lower lot at the Cesar Chavez Street Yard located at 2323 Cesar Chavez Street or at alternative location directed by the Department within the City of San Francisco. Contact the Department forty-eight hours (48 hours) prior to delivery. The Department can be reached at (415) 641-2627.
 - b. Granite Curb shall be neatly and securely placed on pallets so they can be moved about safely after delivery. The Contractor shall exercise care in transporting the granite curb to minimize damage. The length limit of recyclable granite curbs shall be no less than four feet. The granite curb shall be delivered, including off loading, to the back lot at the Griffith Pump Station located at 1105 Thomas Street or at an alternative location directed by the Department within the City of San Francisco. Contact Bureau of Street and Sewer Repair (BSSR) at least forty-eight hours (48 hours) prior to delivery. BSSR can be reached at (415) 695-2087.
13. In consideration of this Permit being issued for the work described in the application, Permittee on its behalf and that of any successor or assign, and on behalf of any lessee, promises and agrees to perform all the terms of this Permit and to comply with all applicable laws, ordinances and regulations.
14. Permittee agrees on its behalf and that of any successor or assign to hold harmless, defend, and indemnify the City and County of San Francisco, including, without limitation, each of its commissions, departments, officers, agents and employees (hereinafter collectively referred to as the "City") from and against any and all losses, liabilities, expenses, claims, demands, injuries, damages, fines, penalties, costs or judgments including, without limitation, attorneys' fees and costs (collectively, "claims") of any kind allegedly arising directly or indirectly from (i) any act by, omission by, or negligence of, Permittee or its subcontractors, or the officers, agents, or employees of either, while engaged in the performance of the work authorized by this Permit, or while in or about the property subject to this Permit for any reason connected in any way whatsoever with the performance of the work authorized by this Permit, or allegedly resulting directly or indirectly from the maintenance or installation of any equipment, facilities or structures authorized under this Permit, (ii) any accident or injury to any contractor or subcontractor, or any officer, agent, or employee of either of them, while engaged in the performance of the work authorized by this Permit, or while in or about the property, for any reason connected with the performance of the work authorized by this Permit, or arising from liens or claims for services rendered or labor or materials furnished in or for the performance of the work authorized by this Permit, (iii) injuries or damages to real or personal property, good will, and persons in, upon or in any way allegedly connected with the work authorized by this Permit from any cause or claims arising at any time, and (iv) any release or discharge, or threatened release or discharge, of any hazardous material caused or allowed by Permittee in, under, on or about the property subject to this Permit or into the environment. As used herein, "hazardous material" means any substance, waste or material which, because of its quantity, concentration of physical or chemical characteristics is deemed by any federal, state, or local governmental authority to pose a present or potential hazard to human health or safety or to the environment.
15. Permittee must hold harmless, indemnify and defend the City regardless of the alleged negligence of the City or any other party, except only for claims resulting directly from the sole negligence or willful misconduct of the City. Permittee specifically acknowledges and agrees that it has an immediate and independent obligation to defend the City from any claim which actually or potentially falls within this indemnity provision, even if the allegations are or may be groundless, false or fraudulent, which obligation arises at the time such claim is tendered to Permittee by the City and continues at all times thereafter. Permittee agrees that the indemnification obligations assumed under this Permit shall survive expiration of the Permit or completion of work.
16. Permittee shall obtain and maintain through the terms of this Permit general liability, automobile liability or workers' compensation insurance as the City deems necessary to protect the City against claims for damages for personal injury, accidental death and property damage allegedly arising from any work done under this Permit. Such insurance shall in no way limit Permittee's indemnity hereunder. Certificates of insurance, in form and with insurers satisfactory to the City, evidencing all coverages above shall be furnished to the City before commencing any operations under this Permit, with complete copies of policies furnished promptly upon City request.
17. The permittee and any permitted successor or assign recognize and understand that this permit may create a possessory interest.

Special Conditions

"IMPROVING THE QUALITY OF LIFE IN SAN FRANCISCO" We are dedicated individuals committed to teamwork, customer service and continuous improvement in partnership with the community.

Customer Service

Teamwork

Continuous Improvement

Conditions

===>NOTES: Per the Public Works Excavation Code:

- 1). ' T ' trench shall be the standard restoration practice for all trenches greater than 18 inches in width. The restoration of the concrete base and pavement will be equal to 1 ft. as measured from the edge of the trench;
- 2). the minimum pavement restoration requirements (mill and fill) for trenches exceeding 25% of the length of the block shall include the restoration of all affected lanes for the entire length of the block. For streets that are not delineated by painted lanes and the width of the excavation is less than thirteen (13) feet, the pavement restoration requirements (mill and fill) shall be for the entire length of the block thirteen (13) feet in width;
- 3). for excavation in the intersection, the restoration shall be to pave all affected quadrants either with the 13 foot rule for streets without delineated traffic lanes unless it is on a Muni route and for streets with multiple delineated traffic lanes in one direction, the restoration shall be limited to the affected lane(s).

===>Per DPW sign specifications, all projects impacting the length of one (1) block face or more will require the installation of a project information sign, for the duration of the project. The project information sign should be located at either end of the project facing oncoming vehicular traffic. For larger projects that exceed five (5) blocks, the project information sign should be placed at five (5) block intervals in both directions. The signage is intended to keep the public informed of the intent of the project, project schedule, contact information and allow for updates as needed.

===>In the event that the proposed excavation is within the crosswalk and falls on the conditions of the curb ramp regulations per DPW Order No. 179,254, an evaluation of the angular returns will be conducted at each end of the affected crosswalk to determine whether the affected curb ramps are built per the current City standards. All curb ramp installation shall comply with ADA requirements.

===>If concrete street, gutter or parking strip is excavated, Bay Area Lightworks shall remove and replace the entire concrete section from construction joint to construction joint. (No new construction joint will be allowed).

===>When drilling/excavating in the sidewalk area, entire sidewalk flag(s) must be replaced to adjacent score lines.

===>Placement or installation of any utility facilities within the curb return area is prohibited per DPW Order No. 175,387.

===>The Department of Public Works approves this permit pursuant to the following special conditions, which the Department of Public Works incorporates into the permit and makes a part thereof.

SPECIAL PERMIT CONDITIONS:

1. Bay Area Lightworks shall coordinate all work with any other construction projects and events known or unforeseen such as to minimize the impact of construction project on the general public and/or event(s).
 2. Bay Area Lightworks shall also comply with Code Section 2.4.50(b)(ii) and (b)(iii), post and maintain notice(s) at the site of the excavation and deliver a written notice to each dwelling unit on the block(s) affected by the excavation at least ten (10) days prior to start of construction.
 3. Bay Area Lightworks shall comply with Code Section 2.4.55(b)(i), such that each excavation will be backfilled and compacted within 120 hours from the time the construction related to the excavation is completed, and immediately place and maintain temporary pavement (cutback) over the excavation(s).
 4. Bay Area Lightworks's work shall be in accordance to all traffic regulations per S.F. Traffic Code (The Blue Book) or with any DPT approved traffic routing plan or DPT special traffic permit.
 5. Bay Area Lightworks shall provide safe access for all pedestrians at all times. Special attention must be paid to provide ingress and egress to businesses and driveways.
 6. Bay Area Lightworks shall coordinate all work with MUNI so as to avoid disruption to MUNI services. Please call Carlos Carrillo of Muni at #567-8745 to coordinate the schedule of work.
 7. Bay Area Lightworks shall coordinate with Muni with regards to relocating bus stops if necessary for pedestrian safety. Please call Carlos Carrillo of Muni at #567-8745 for coordination.
 8. Bay Area Lightworks shall hire SF police officers (when necessary) to control traffic so as to minimize the impact of the construction on the general public.
 9. Bay Area Lightworks shall cooperate and participate in all public outreach and information including community meetings.
 10. Bay Area Lightworks shall replace any existing traffic stripings and markings that are removed or damaged by the work activity with temporary stripings and markings after the restoration of the pavement as specified on the revised Section 6.2 'Pavement Markings' of DPT's 'Blue Book'. Also, Bay Area Lightworks shall pay to DPT the cost of replacing the permanent pavement markings. For any questions, please call Conrad Magat of DPT at (415) 701-4680.
 11. Bay Area Lightworks shall restore all trenches per the Excavation Code and shall be to the satisfaction of the assigned city inspector.
 12. Bay Area Lightworks shall remove all temporary pavement markings including USA marking on both the sidewalk and street at the conclusion of the excavation.
 13. Bay Area Lightworks shall submit compaction test results done by a certified material testing laboratory as required by the excavation code prior to pavement restoration. [NOTE: Per Article 2.4 of the Public Works Code, the required compaction test shall be one (1) set of three (3) compaction tests per one (1) regular city block, or as specified by the DPW assigned inspector. Copies of the compaction test results shall be provided to the assigned DPW inspector.]
- Failure to comply with the above requirements may render this permit void and may subject Bay Area Lightworks to a fine or citation.

===>This job was originally approved under Permit No. 13EXC-3421. All previous special conditions under Permit No. 13EXC-3421 are still valid and applicable to this permit (Permit No. 14EXC-3487). (06/11/2014)

Permit Addresses

14EXC-3487

*RW = RockWheel, SMC = Surface Mounted Cabinets, S/W = Sidewalk Work, DB = Directional Boring, BP= Reinforced Concrete Bus Pad, UB = Reinforced Concrete for Utility Pull Boxes and Curb Ramps

Number of blocks: 51 Total repair size:9506 sqft Total Streetspace:0 Total Sidewalk: sqft

ID	Street Name	From St	To St	Sides	*Other	Asphalt	Concrete	Street Space Feet	Sidewalk Feet
23	02ND ST	HARRISON ST	STILLMAN ST	East	RW : False SMC : False S/W Only : False DB: False BP: False UB: False	550	30	0	
25		DOW PL	HARRISON ST	East	RW : False SMC : False S/W Only : False DB: False BP: False UB: False	550	30	0	
26		FOLSOM ST	DOW PL	East	RW : False SMC : False S/W Only : False DB: False BP: False UB: False	550	30	0	
29		CLEMENTINA ST	FOLSOM ST	East	RW : False SMC : False S/W Only : False DB: False BP: False UB: False	150	0	0	
30		TEHAMA ST	CLEMENTINA ST	East	RW : False SMC : False S/W Only : False DB: False BP: False UB: False	150	0	0	
32		HOWARD ST	TEHAMA ST	East	RW : False SMC : False S/W Only : False DB: False BP: False UB: False	160	0	0	
34		NATOMA ST	HOWARD ST	East	RW : False SMC : False S/W Only : False DB: False BP: False UB: False	350	0	0	

ID	Street Name	From St	To St	Sides	*Other	Asphalt	Concrete	Street Space Feet	Sidewalk Feet
35	02ND ST	MINNA ST	NATOMA ST	East	RW : False SMC : False S/W Only : False DB: False BP: False UB: False	350	0	0	
37		MISSION ST	MINNA ST	East	RW : False SMC : False S/W Only : False DB: False BP: False UB: False	160	30	0	
39		JESSIE ST	MISSION ST	East	RW : False SMC : False S/W Only : False DB: False BP: False UB: False	350	30	0	
40		STEVENSON ST	JESSIE ST	East	RW : False SMC : False S/W Only : False DB: False BP: False UB: False	350	30	0	
42		MARKET ST	STEVENSON ST	East	RW : False SMC : False S/W Only : False DB: False BP: False UB: False	155	30	0	
43		STILLMAN ST	BRYANT ST	East	RW : False SMC : False S/W Only : False DB: False BP: False UB: False	150	30	0	
Total						3975	240	0	
31	CLEMENTINA ST	02ND ST	Intersection	East	RW : False SMC : False S/W Only : False DB: False BP: False UB: False	150	0	0	
Total						150	0	0	
27	DOW PL	02ND ST	Intersection	East	RW : False SMC : False S/W Only : False DB: False BP: False UB: False	60	30	0	
Total						60	30	0	

ID	Street Name	From St	To St	Sides	*Other	Asphalt	Concrete	Street Space Feet	Sidewalk Feet
28	FOLSOM ST	02ND ST	Intersection	East	RW : False SMC : False S/W Only : False DB: False BP: False UB: False	65	60	0	
Total						65	60	0	
1	FRANKLIN ST	CLAY ST	WASHINGTON ST	East	RW : False SMC : False S/W Only : False DB: False BP: False UB: False	255	0	0	
3		WASHINGTON ST	JACKSON ST	East	RW : False SMC : False S/W Only : False DB: False BP: False UB: False	255	30	0	
5		JACKSON ST	PACIFIC AVE	East	RW : False SMC : False S/W Only : False DB: False BP: False UB: False	255	0	0	
7		PACIFIC AVE	BROADWAY	East	RW : False SMC : False S/W Only : False DB: False BP: False UB: False	265	30	0	
8		BROADWAY	Intersection	East	RW : False SMC : False S/W Only : False DB: False BP: False UB: False	80	0	0	
9		BROADWAY	VALLEJO ST	East	RW : False SMC : True S/W Only : False DB: False BP: False UB: False	270	30	0	
11		VALLEJO ST	GREEN ST	East	RW : False SMC : True S/W Only : False DB: False BP: False UB: False	275	30	0	

ID	Street Name	From St	To St	Sides	*Other	Asphalt	Concrete	Street Space Feet	Sidewalk Feet
13	FRANKLIN ST	GREEN ST	UNION ST	East	RW : False SMC : False S/W Only : False DB: False BP: False UB: False	275	0	0	
17		UNION ST	FILBERT ST	East	RW : False SMC : True S/W Only : False DB: False BP: False UB: False	275	30	0	
18		FILBERT ST	Intersection	East	RW : False SMC : False S/W Only : False DB: False BP: False UB: False	60	0	0	
19		FILBERT ST	GREENWICH ST	East	RW : False SMC : True S/W Only : False DB: False BP: False UB: False	275	30	0	
21		GREENWICH ST	BLACKSTONE CT	East	RW : False SMC : False S/W Only : False DB: False BP: False UB: False	148	15	0	
22		BLACKSTONE CT	LOMBARD ST	East	RW : False SMC : False S/W Only : False DB: False BP: False UB: False	148	15	0	
Total						2836	210	0	
12	GREEN ST	FRANKLIN ST	Intersection	East	RW : False SMC : False S/W Only : False DB: False BP: False UB: False	60	30	0	
Total						60	30	0	
20	GREENWICH ST	FRANKLIN ST	Intersection	East	RW : False SMC : False S/W Only : False DB: False BP: False UB: False	60	30	0	
Total						60	30	0	

ID	Street Name	From St	To St	Sides	*Other	Asphalt	Concrete	Street Space Feet	Sidewalk Feet
24	HARRISON ST	02ND ST	Intersection	East	RW : False SMC : False S/W Only : False DB: False BP: False UB: False	80	0	0	
Total						80	0	0	
33	HOWARD ST	02ND ST	Intersection	East	RW : False SMC : False S/W Only : False DB: False BP: False UB: False	60	30	0	
Total						60	30	0	
4	JACKSON ST	FRANKLIN ST	Intersection	East	RW : False SMC : False S/W Only : False DB: False BP: False UB: False	60	60	0	
51		VAN NESS AVE	FRANKLIN ST	South	RW : False SMC : True S/W Only : True DB: False BP: False UB: False	0	30	0	
Total						60	90	0	
41	JESSIE ST	02ND ST	Intersection	East	RW : False SMC : False S/W Only : False DB: False BP: False UB: False	60	30	0	
Total						60	30	0	
47	LOMBARD ST	FRANKLIN ST	Intersection	South	RW : False SMC : False S/W Only : False DB: False BP: False UB: False	30	30	0	
Total						30	30	0	
44	MINNA ST	02ND ST	Intersection	East	RW : False SMC : False S/W Only : False DB: False BP: False UB: False	60	0	0	
Total						60	0	0	

ID	Street Name	From St	To St	Sides	*Other	Asphalt	Concrete	Street Space Feet	Sidewalk Feet
38	MISSION ST	02ND ST	Intersection	East	RW : False SMC : False S/W Only : False DB: False BP: False UB: False	60	60	0	
Total						60	60	0	
36	NATOMA ST	02ND ST	Intersection	East	RW : False SMC : False S/W Only : False DB: False BP: False UB: False	60	0	0	
Total						60	0	0	
6	PACIFIC AVE	FRANKLIN ST	Intersection	East	RW : False SMC : False S/W Only : False DB: False BP: False UB: False	60	60	0	
50		VAN NESS AVE	FRANKLIN ST	North	RW : False SMC : True S/W Only : True DB: False BP: False UB: False	0	30	0	
Total						60	90	0	
48	STEVENSON ST	02ND ST	Intersection	East	RW : False SMC : False S/W Only : False DB: False BP: False UB: False	60	0	0	
Total						60	0	0	
46	STILLMAN ST	02ND ST	Intersection	East	RW : False SMC : False S/W Only : False DB: False BP: False UB: False	60	0	0	
Total						60	0	0	
45	TEHAMA ST	02ND ST	Intersection	East	RW : False SMC : False S/W Only : False DB: False BP: False UB: False	60	0	0	
Total						60	0	0	

ID	Street Name	From St	To St	Sides	*Other	Asphalt	Concrete	Street Space Feet	Sidewalk Feet
14	UNION ST	FRANKLIN ST	Intersection	Both	RW : False SMC : False S/W Only : False DB: False BP: False UB: False	130	200	0	
15		VAN NESS AVE	FRANKLIN ST	South	RW : False SMC : True S/W Only : False DB: False BP: False UB: False	30	30	0	
16		FRANKLIN ST	GOUGH ST	South	RW : False SMC : True S/W Only : False DB: False BP: False UB: False	30	30	0	
Total						190	260	0	
10	VALLEJO ST	FRANKLIN ST	Intersection	East	RW : False SMC : False S/W Only : False DB: False BP: False UB: False	60	0	0	
Total						60	0	0	
2	WASHINGTON ST	FRANKLIN ST	Intersection	East	RW : False SMC : False S/W Only : False DB: False BP: False UB: False	60	60	0	
49		VAN NESS AVE	FRANKLIN ST	South	RW : False SMC : True S/W Only : True DB: False BP: False UB: False	0	30	0	
Total						60	90	0	

Exceptions

14EXC-3487

Street Name	From St	To St	Message	Job	Contact	Dates
02ND ST						
	MARKET ST	STEVENSON ST -	Conflict with existing Street Use Permit.	12ECN-1000	800-743-5000 - 800-743-5000	Sep 26 2012-
	CLEMENTINA ST	FOLSOM ST -	Conflict with existing Street Use Permit.	12ECN-1003	Refer to Agent - Refer to Agent	Oct 3 2012-
	HOWARD ST	Intersection	Conflict with existing Street Use Permit.	12ECN-1003	Refer to Agent - Refer to Agent	Oct 3 2012-
	HOWARD ST	TEHAMA ST -	Conflict with existing Street Use Permit.	12ECN-1003	Refer to Agent - Refer to Agent	Oct 3 2012-
	TEHAMA ST	CLEMENTINA ST -	Conflict with existing Street Use Permit.	12ECN-1003	Refer to Agent - Refer to Agent	Oct 3 2012-
	STEVENSON ST	JESSIE ST -	Conflict with existing Street Use Permit.	12ECN-1115	800-743-5000 - 800-743-5000	Nov 8 2012-
	HOWARD ST	TEHAMA ST -	Conflict with existing Street Use Permit.	12MSE-0430	(415) 551-7884 - (415) 551-7884	
	FOLSOM ST	Intersection	Conflict with existing Street Use Permit.	12TS-0030	Jana Lord 510-446-7234 - Jana Lord 510-446-7234	
	HOWARD ST	Intersection	Conflict with existing Street Use Permit.	13B-0097	Refer to Agent - Refer to Agent	Aug 21 2013-Aug 21 2014
	MINNA ST	NATOMA ST -	Conflict with existing Street Use Permit.	13B-0097	Refer to Agent - Refer to Agent	Aug 21 2013-Aug 21 2014
	MISSION ST	Intersection	Conflict with existing Street Use Permit.	13B-0097	Refer to Agent - Refer to Agent	Aug 21 2013-Aug 21 2014
	MISSION ST	MINNA ST -	Conflict with existing Street Use Permit.	13B-0097	Refer to Agent - Refer to Agent	Aug 21 2013-Aug 21 2014
	NATOMA ST	HOWARD ST -	Conflict with existing Street Use Permit.	13B-0097	Refer to Agent - Refer to Agent	Aug 21 2013-Aug 21 2014
	CLEMENTINA ST	FOLSOM ST -	Conflict with existing Street Use Permit.	13B-0102	(415) 431-2950 - (415) 431-2950	Oct 1 2013-Oct 8 2014
	CLEMENTINA ST	Intersection	Conflict with existing Street Use Permit.	13B-0102	(415) 431-2950 - (415) 431-2950	Oct 1 2013-Oct 8 2014
	DOW PL	HARRISON ST -	Conflict with existing Street Use Permit.	13B-0102	(415) 431-2950 - (415) 431-2950	Oct 1 2013-Oct 8 2014
	DOW PL	Intersection	Conflict with existing Street Use Permit.	13B-0102	(415) 431-2950 - (415) 431-2950	Oct 1 2013-Oct 8 2014
	FOLSOM ST	DOW PL -	Conflict with existing Street Use Permit.	13B-0102	(415) 431-2950 - (415) 431-2950	Oct 1 2013-Oct 8 2014
	FOLSOM ST	Intersection	Conflict with existing Street Use Permit.	13B-0102	(415) 431-2950 - (415) 431-2950	Oct 1 2013-Oct 8 2014
	HARRISON ST	Intersection	Conflict with existing Street Use Permit.	13B-0102	(415) 431-2950 - (415) 431-2950	Oct 1 2013-Oct 8 2014
	HOWARD ST	Intersection	Conflict with existing Street Use Permit.	13B-0102	(415) 431-2950 - (415) 431-2950	Oct 1 2013-Oct 8 2014

"IMPROVING THE QUALITY OF LIFE IN SAN FRANCISCO" We are dedicated individuals committed to teamwork, customer service and continuous improvement in partnership with the community.

Customer Service

Teamwork

Continuous Improvement

Street Name	From St	To St	Message	Job	Contact	Dates
	HOWARD ST	TEHAMA ST -	Conflict with existing Street Use Permit.	13B-0102	(415) 431-2950 - (415) 431-2950	Oct 1 2013-Oct 8 2014
	JESSIE ST	Intersection	Conflict with existing Street Use Permit.	13B-0102	(415) 431-2950 - (415) 431-2950	Oct 1 2013-Oct 8 2014
	JESSIE ST	MISSION ST -	Conflict with existing Street Use Permit.	13B-0102	(415) 431-2950 - (415) 431-2950	Oct 1 2013-Oct 8 2014
	MARKET ST	STEVENSON ST -	Conflict with existing Street Use Permit.	13B-0102	(415) 431-2950 - (415) 431-2950	Oct 1 2013-Oct 8 2014
	MINNA ST	Intersection	Conflict with existing Street Use Permit.	13B-0102	(415) 431-2950 - (415) 431-2950	Oct 1 2013-Oct 8 2014
	MINNA ST	NATOMA ST -	Conflict with existing Street Use Permit.	13B-0102	(415) 431-2950 - (415) 431-2950	Oct 1 2013-Oct 8 2014
	MISSION ST	Intersection	Conflict with existing Street Use Permit.	13B-0102	(415) 431-2950 - (415) 431-2950	Oct 1 2013-Oct 8 2014
	MISSION ST	MINNA ST -	Conflict with existing Street Use Permit.	13B-0102	(415) 431-2950 - (415) 431-2950	Oct 1 2013-Oct 8 2014
	NATOMA ST	HOWARD ST -	Conflict with existing Street Use Permit.	13B-0102	(415) 431-2950 - (415) 431-2950	Oct 1 2013-Oct 8 2014
	NATOMA ST	Intersection	Conflict with existing Street Use Permit.	13B-0102	(415) 431-2950 - (415) 431-2950	Oct 1 2013-Oct 8 2014
	STEVENSON ST	Intersection	Conflict with existing Street Use Permit.	13B-0102	(415) 431-2950 - (415) 431-2950	Oct 1 2013-Oct 8 2014
	STEVENSON ST	JESSIE ST -	Conflict with existing Street Use Permit.	13B-0102	(415) 431-2950 - (415) 431-2950	Oct 1 2013-Oct 8 2014
	TEHAMA ST	CLEMENTINA ST -	Conflict with existing Street Use Permit.	13B-0102	(415) 431-2950 - (415) 431-2950	Oct 1 2013-Oct 8 2014
	TEHAMA ST	Intersection	Conflict with existing Street Use Permit.	13B-0102	(415) 431-2950 - (415) 431-2950	Oct 1 2013-Oct 8 2014
	MISSION ST	Intersection	Conflict with existing Street Use Permit.	13B-0107	(415) 431-2950 - (415) 431-2950	Sep 19 2013-Sep 19 2014
	HOWARD ST	Intersection	Conflict with existing Street Use Permit.	13B-0118	(415) 431-2950 - (415) 431-2950	Oct 7 2013-Oct 7 2014
	JESSIE ST	Intersection	Conflict with existing Street Use Permit.	13B-0118	(415) 431-2950 - (415) 431-2950	Oct 7 2013-Oct 7 2014
	JESSIE ST	MISSION ST -	Conflict with existing Street Use Permit.	13B-0118	(415) 431-2950 - (415) 431-2950	Oct 7 2013-Oct 7 2014
	MARKET ST	STEVENSON ST -	Conflict with existing Street Use Permit.	13B-0118	(415) 431-2950 - (415) 431-2950	Oct 7 2013-Oct 7 2014
	MINNA ST	Intersection	Conflict with existing Street Use Permit.	13B-0118	(415) 431-2950 - (415) 431-2950	Oct 7 2013-Oct 7 2014

Street Name	From St	To St	Message	Job	Contact	Dates
	MINNA ST	NATOMA ST -	Conflict with existing Street Use Permit.	13B-0118	(415) 431-2950 - (415) 431-2950	Oct 7 2013-Oct 7 2014
	MISSION ST	Intersection	Conflict with existing Street Use Permit.	13B-0118	(415) 431-2950 - (415) 431-2950	Oct 7 2013-Oct 7 2014
	MISSION ST	MINNA ST -	Conflict with existing Street Use Permit.	13B-0118	(415) 431-2950 - (415) 431-2950	Oct 7 2013-Oct 7 2014
	NATOMA ST	HOWARD ST -	Conflict with existing Street Use Permit.	13B-0118	(415) 431-2950 - (415) 431-2950	Oct 7 2013-Oct 7 2014
	NATOMA ST	Intersection	Conflict with existing Street Use Permit.	13B-0118	(415) 431-2950 - (415) 431-2950	Oct 7 2013-Oct 7 2014
	STEVENSON ST	Intersection	Conflict with existing Street Use Permit.	13B-0118	(415) 431-2950 - (415) 431-2950	Oct 7 2013-Oct 7 2014
	STEVENSON ST	JESSIE ST -	Conflict with existing Street Use Permit.	13B-0118	(415) 431-2950 - (415) 431-2950	Oct 7 2013-Oct 7 2014
	FOLSOM ST	Intersection	Conflict with existing Street Use Permit.	13B-0119	(415) 431-2950 - (415) 431-2950	Nov 4 2013-Nov 4 2014
	CLEMENTINA ST	FOLSOM ST -	Conflict with existing Street Use Permit.	13B-0121	(415) 431-2950 - (415) 431-2950	Jan 23 2014-Jan 23 2015
	CLEMENTINA ST	Intersection	Conflict with existing Street Use Permit.	13B-0121	(415) 431-2950 - (415) 431-2950	Jan 23 2014-Jan 23 2015
	DOW PL	HARRISON ST -	Conflict with existing Street Use Permit.	13B-0121	(415) 431-2950 - (415) 431-2950	Jan 23 2014-Jan 23 2015
	DOW PL	Intersection	Conflict with existing Street Use Permit.	13B-0121	(415) 431-2950 - (415) 431-2950	Jan 23 2014-Jan 23 2015
	FOLSOM ST	DOW PL -	Conflict with existing Street Use Permit.	13B-0121	(415) 431-2950 - (415) 431-2950	Jan 23 2014-Jan 23 2015
	FOLSOM ST	Intersection	Conflict with existing Street Use Permit.	13B-0121	(415) 431-2950 - (415) 431-2950	Jan 23 2014-Jan 23 2015
	HARRISON ST	Intersection	Conflict with existing Street Use Permit.	13B-0121	(415) 431-2950 - (415) 431-2950	Jan 23 2014-Jan 23 2015
	HARRISON ST	STILLMAN ST -	Conflict with existing Street Use Permit.	13B-0121	(415) 431-2950 - (415) 431-2950	Jan 23 2014-Jan 23 2015
	HOWARD ST	Intersection	Conflict with existing Street Use Permit.	13B-0121	(415) 431-2950 - (415) 431-2950	Jan 23 2014-Jan 23 2015
	HOWARD ST	TEHAMA ST -	Conflict with existing Street Use Permit.	13B-0121	(415) 431-2950 - (415) 431-2950	Jan 23 2014-Jan 23 2015
	JESSIE ST	Intersection	Conflict with existing Street Use Permit.	13B-0121	(415) 431-2950 - (415) 431-2950	Jan 23 2014-Jan 23 2015
	JESSIE ST	MISSION ST -	Conflict with existing Street Use Permit.	13B-0121	(415) 431-2950 - (415) 431-2950	Jan 23 2014-Jan 23 2015

Street Name	From St	To St	Message	Job	Contact	Dates
	MARKET ST	STEVENSON ST -	Conflict with existing Street Use Permit.	13B-0121	(415) 431-2950 - (415) 431-2950	Jan 23 2014-Jan 23 2015
	MINNA ST	Intersection	Conflict with existing Street Use Permit.	13B-0121	(415) 431-2950 - (415) 431-2950	Jan 23 2014-Jan 23 2015
	MINNA ST	NATOMA ST -	Conflict with existing Street Use Permit.	13B-0121	(415) 431-2950 - (415) 431-2950	Jan 23 2014-Jan 23 2015
	MISSION ST	Intersection	Conflict with existing Street Use Permit.	13B-0121	(415) 431-2950 - (415) 431-2950	Jan 23 2014-Jan 23 2015
	MISSION ST	MINNA ST -	Conflict with existing Street Use Permit.	13B-0121	(415) 431-2950 - (415) 431-2950	Jan 23 2014-Jan 23 2015
	NATOMA ST	HOWARD ST -	Conflict with existing Street Use Permit.	13B-0121	(415) 431-2950 - (415) 431-2950	Jan 23 2014-Jan 23 2015
	NATOMA ST	Intersection	Conflict with existing Street Use Permit.	13B-0121	(415) 431-2950 - (415) 431-2950	Jan 23 2014-Jan 23 2015
	STEVENSON ST	Intersection	Conflict with existing Street Use Permit.	13B-0121	(415) 431-2950 - (415) 431-2950	Jan 23 2014-Jan 23 2015
	STEVENSON ST	JESSIE ST -	Conflict with existing Street Use Permit.	13B-0121	(415) 431-2950 - (415) 431-2950	Jan 23 2014-Jan 23 2015
	STILLMAN ST	BRYANT ST -	Conflict with existing Street Use Permit.	13B-0121	(415) 431-2950 - (415) 431-2950	Jan 23 2014-Jan 23 2015
	STILLMAN ST	Intersection	Conflict with existing Street Use Permit.	13B-0121	(415) 431-2950 - (415) 431-2950	Jan 23 2014-Jan 23 2015
	TEHAMA ST	CLEMENTINA ST -	Conflict with existing Street Use Permit.	13B-0121	(415) 431-2950 - (415) 431-2950	Jan 23 2014-Jan 23 2015
	TEHAMA ST	Intersection	Conflict with existing Street Use Permit.	13B-0121	(415) 431-2950 - (415) 431-2950	Jan 23 2014-Jan 23 2015
	CLEMENTINA ST	FOLSOM ST -	Conflict with existing Street Use Permit.	13B-0124	(415) 431-2950 - (415) 431-2950	Nov 13 2013-Nov 13 2014
	CLEMENTINA ST	Intersection	Conflict with existing Street Use Permit.	13B-0124	(415) 431-2950 - (415) 431-2950	Nov 13 2013-Nov 13 2014
	DOW PL	HARRISON ST -	Conflict with existing Street Use Permit.	13B-0124	(415) 431-2950 - (415) 431-2950	Nov 13 2013-Nov 13 2014
	DOW PL	Intersection	Conflict with existing Street Use Permit.	13B-0124	(415) 431-2950 - (415) 431-2950	Nov 13 2013-Nov 13 2014
	FOLSOM ST	DOW PL -	Conflict with existing Street Use Permit.	13B-0124	(415) 431-2950 - (415) 431-2950	Nov 13 2013-Nov 13 2014
	FOLSOM ST	Intersection	Conflict with existing Street Use Permit.	13B-0124	(415) 431-2950 - (415) 431-2950	Nov 13 2013-Nov 13 2014
	HARRISON ST	Intersection	Conflict with existing Street Use Permit.	13B-0124	(415) 431-2950 - (415) 431-2950	Nov 13 2013-Nov 13 2014

Street Name	From St	To St	Message	Job	Contact	Dates
	HARRISON ST	STILLMAN ST -	Conflict with existing Street Use Permit.	13B-0124	(415) 431-2950 - (415) 431-2950	Nov 13 2013-Nov 13 2014
	HOWARD ST	Intersection	Conflict with existing Street Use Permit.	13B-0124	(415) 431-2950 - (415) 431-2950	Nov 13 2013-Nov 13 2014
	HOWARD ST	TEHAMA ST -	Conflict with existing Street Use Permit.	13B-0124	(415) 431-2950 - (415) 431-2950	Nov 13 2013-Nov 13 2014
	JESSIE ST	Intersection	Conflict with existing Street Use Permit.	13B-0124	(415) 431-2950 - (415) 431-2950	Nov 13 2013-Nov 13 2014
	JESSIE ST	MISSION ST -	Conflict with existing Street Use Permit.	13B-0124	(415) 431-2950 - (415) 431-2950	Nov 13 2013-Nov 13 2014
	MARKET ST	STEVENSON ST -	Conflict with existing Street Use Permit.	13B-0124	(415) 431-2950 - (415) 431-2950	Nov 13 2013-Nov 13 2014
	MINNA ST	Intersection	Conflict with existing Street Use Permit.	13B-0124	(415) 431-2950 - (415) 431-2950	Nov 13 2013-Nov 13 2014
	MINNA ST	NATOMA ST -	Conflict with existing Street Use Permit.	13B-0124	(415) 431-2950 - (415) 431-2950	Nov 13 2013-Nov 13 2014
	MISSION ST	Intersection	Conflict with existing Street Use Permit.	13B-0124	(415) 431-2950 - (415) 431-2950	Nov 13 2013-Nov 13 2014
	MISSION ST	MINNA ST -	Conflict with existing Street Use Permit.	13B-0124	(415) 431-2950 - (415) 431-2950	Nov 13 2013-Nov 13 2014
	NATOMA ST	HOWARD ST -	Conflict with existing Street Use Permit.	13B-0124	(415) 431-2950 - (415) 431-2950	Nov 13 2013-Nov 13 2014
	NATOMA ST	Intersection	Conflict with existing Street Use Permit.	13B-0124	(415) 431-2950 - (415) 431-2950	Nov 13 2013-Nov 13 2014
	STEVENSON ST	Intersection	Conflict with existing Street Use Permit.	13B-0124	(415) 431-2950 - (415) 431-2950	Nov 13 2013-Nov 13 2014
	STEVENSON ST	JESSIE ST -	Conflict with existing Street Use Permit.	13B-0124	(415) 431-2950 - (415) 431-2950	Nov 13 2013-Nov 13 2014
	STILLMAN ST	BRYANT ST -	Conflict with existing Street Use Permit.	13B-0124	(415) 431-2950 - (415) 431-2950	Nov 13 2013-Nov 13 2014
	STILLMAN ST	Intersection	Conflict with existing Street Use Permit.	13B-0124	(415) 431-2950 - (415) 431-2950	Nov 13 2013-Nov 13 2014
	TEHAMA ST	CLEMENTINA ST -	Conflict with existing Street Use Permit.	13B-0124	(415) 431-2950 - (415) 431-2950	Nov 13 2013-Nov 13 2014
	TEHAMA ST	Intersection	Conflict with existing Street Use Permit.	13B-0124	(415) 431-2950 - (415) 431-2950	Nov 13 2013-Nov 13 2014
	FOLSOM ST	Intersection	Conflict with existing Street Use Permit.	13B-0129	(415) 431-2950 - (415) 431-2950	Nov 16 2013-Nov 16 2014
	MISSION ST	Intersection	Conflict with existing Street Use Permit.	13B-0129	(415) 431-2950 - (415) 431-2950	Nov 16 2013-Nov 16 2014
	FOLSOM ST	Intersection	Conflict with existing Street Use Permit.	13B-0130	415) 431-2950 - 415) 431-2950	Jan 1 2014-Jan 1 2015

"IMPROVING THE QUALITY OF LIFE IN SAN FRANCISCO" We are dedicated individuals committed to teamwork, customer service and continuous improvement in partnership with the community.

Customer Service

Teamwork

Continuous Improvement

Street Name	From St	To St	Message	Job	Contact	Dates
	CLEMENTINA ST	FOLSOM ST -	Conflict with existing Street Use Permit.	13B-0141	(415) 431-2950 - (415) 431-2950	Jan 1 2014-Oct 31 2014
	CLEMENTINA ST	Intersection	Conflict with existing Street Use Permit.	13B-0141	(415) 431-2950 - (415) 431-2950	Jan 1 2014-Oct 31 2014
	DOW PL	HARRISON ST -	Conflict with existing Street Use Permit.	13B-0141	(415) 431-2950 - (415) 431-2950	Jan 1 2014-Oct 31 2014
	DOW PL	Intersection	Conflict with existing Street Use Permit.	13B-0141	(415) 431-2950 - (415) 431-2950	Jan 1 2014-Oct 31 2014
	FOLSOM ST	DOW PL -	Conflict with existing Street Use Permit.	13B-0141	(415) 431-2950 - (415) 431-2950	Jan 1 2014-Oct 31 2014
	FOLSOM ST	Intersection	Conflict with existing Street Use Permit.	13B-0141	(415) 431-2950 - (415) 431-2950	Jan 1 2014-Oct 31 2014
	HARRISON ST	Intersection	Conflict with existing Street Use Permit.	13B-0141	(415) 431-2950 - (415) 431-2950	Jan 1 2014-Oct 31 2014
	HARRISON ST	STILLMAN ST -	Conflict with existing Street Use Permit.	13B-0141	(415) 431-2950 - (415) 431-2950	Jan 1 2014-Oct 31 2014
	HOWARD ST	Intersection	Conflict with existing Street Use Permit.	13B-0141	(415) 431-2950 - (415) 431-2950	Jan 1 2014-Oct 31 2014
	HOWARD ST	TEHAMA ST -	Conflict with existing Street Use Permit.	13B-0141	(415) 431-2950 - (415) 431-2950	Jan 1 2014-Oct 31 2014
	MINNA ST	Intersection	Conflict with existing Street Use Permit.	13B-0141	(415) 431-2950 - (415) 431-2950	Jan 1 2014-Oct 31 2014
	MINNA ST	NATOMA ST -	Conflict with existing Street Use Permit.	13B-0141	(415) 431-2950 - (415) 431-2950	Jan 1 2014-Oct 31 2014
	MISSION ST	Intersection	Conflict with existing Street Use Permit.	13B-0141	(415) 431-2950 - (415) 431-2950	Jan 1 2014-Oct 31 2014
	MISSION ST	MINNA ST -	Conflict with existing Street Use Permit.	13B-0141	(415) 431-2950 - (415) 431-2950	Jan 1 2014-Oct 31 2014
	NATOMA ST	HOWARD ST -	Conflict with existing Street Use Permit.	13B-0141	(415) 431-2950 - (415) 431-2950	Jan 1 2014-Oct 31 2014
	NATOMA ST	Intersection	Conflict with existing Street Use Permit.	13B-0141	(415) 431-2950 - (415) 431-2950	Jan 1 2014-Oct 31 2014
	STILLMAN ST	BRYANT ST -	Conflict with existing Street Use Permit.	13B-0141	(415) 431-2950 - (415) 431-2950	Jan 1 2014-Oct 31 2014
	STILLMAN ST	Intersection	Conflict with existing Street Use Permit.	13B-0141	(415) 431-2950 - (415) 431-2950	Jan 1 2014-Oct 31 2014
	TEHAMA ST	CLEMENTINA ST -	Conflict with existing Street Use Permit.	13B-0141	(415) 431-2950 - (415) 431-2950	Jan 1 2014-Oct 31 2014
	TEHAMA ST	Intersection	Conflict with existing Street Use Permit.	13B-0141	(415) 431-2950 - (415) 431-2950	Jan 1 2014-Oct 31 2014
	JESSIE ST	MISSION ST -	Conflict with existing Street Use Permit.	13ECN-0742	Refer to Agent - Refer to Agent	Jul 20 2013-

"IMPROVING THE QUALITY OF LIFE IN SAN FRANCISCO" We are dedicated individuals committed to teamwork, customer service and continuous improvement in partnership with the community.

Customer Service

Teamwork

Continuous Improvement

Street Name	From St	To St	Message	Job	Contact	Dates
	FOLSOM ST	DOW PL -	Conflict with existing Street Use Permit.	13SMF-0192	Refer to Agent - Refer to Agent	
	MARKET ST	STEVENSON ST -	Conflict with existing Street Use Permit.	13TC-0543	Refer to Agent - Refer to Agent	Jan 23 2014-Mar 15 2015
	TEHAMA ST	CLEMENTINA ST -	Conflict with existing Street Use Permit.	14ADS-0003	(510) 267-8164 - (510) 267-8164	Feb 12 2014-Aug 11 2014
	HOWARD ST	TEHAMA ST -	Conflict with existing Street Use Permit.	14ADS-0039	(510) 267-8164 - (510) 267-8164	Jul 1 2014-Jan 1 2015
	FOLSOM ST	Intersection	Conflict with existing Street Use Permit.	14B-0005	Refer to Agent - Refer to Agent	Jan 20 2014-Jan 20 2015
	HOWARD ST	Intersection	Conflict with existing Street Use Permit.	14B-0005	Refer to Agent - Refer to Agent	Jan 20 2014-Jan 20 2015
	FOLSOM ST	Intersection	Conflict with existing Street Use Permit.	14B-0027	Refer to Agent - Refer to Agent	Mar 17 2014-Oct 19 2014
	HOWARD ST	Intersection	Conflict with existing Street Use Permit.	14B-0027	Refer to Agent - Refer to Agent	Mar 17 2014-Oct 19 2014
	HOWARD ST	Intersection	Conflict with existing Street Use Permit.	14B-0047	(415) 431-2950 - (415) 431-2950	May 12 2014-Jun 30 2014
	JESSIE ST	MISSION ST -	Conflict with existing Street Use Permit.	14B-0048	(415) 615-9255 - (415) 615-9255	May 12 2014-Jul 20 2014
	MARKET ST	STEVENSON ST -	Conflict with existing Street Use Permit.	14B-0048	(415) 615-9255 - (415) 615-9255	May 12 2014-Jul 20 2014
	MINNA ST	NATOMA ST -	Conflict with existing Street Use Permit.	14B-0048	(415) 615-9255 - (415) 615-9255	May 12 2014-Jul 20 2014
	MISSION ST	MINNA ST -	Conflict with existing Street Use Permit.	14B-0048	(415) 615-9255 - (415) 615-9255	May 12 2014-Jul 20 2014
	NATOMA ST	HOWARD ST -	Conflict with existing Street Use Permit.	14B-0048	(415) 615-9255 - (415) 615-9255	May 12 2014-Jul 20 2014
	STEVENSON ST	JESSIE ST -	Conflict with existing Street Use Permit.	14B-0048	(415) 615-9255 - (415) 615-9255	May 12 2014-Jul 20 2014
	JESSIE ST	MISSION ST -	Conflict with existing Street Use Permit.	14B-0049	Refer to Agent - Refer to Agent	May 27 2014-Jul 20 2014
	MARKET ST	STEVENSON ST -	Conflict with existing Street Use Permit.	14B-0049	Refer to Agent - Refer to Agent	May 27 2014-Jul 20 2014
	MINNA ST	NATOMA ST -	Conflict with existing Street Use Permit.	14B-0049	Refer to Agent - Refer to Agent	May 27 2014-Jul 20 2014
	MISSION ST	MINNA ST -	Conflict with existing Street Use Permit.	14B-0049	Refer to Agent - Refer to Agent	May 27 2014-Jul 20 2014
	NATOMA ST	HOWARD ST -	Conflict with existing Street Use Permit.	14B-0049	Refer to Agent - Refer to Agent	May 27 2014-Jul 20 2014
	STEVENSON ST	JESSIE ST -	Conflict with existing Street Use Permit.	14B-0049	Refer to Agent - Refer to Agent	May 27 2014-Jul 20 2014
	FOLSOM ST	Intersection	Conflict with existing Street Use Permit.	14B-0061	(415) 431-2950 - (415) 431-2950	Jun 10 2014-Jun 10 2015
	HARRISON ST	Intersection	Conflict with existing Street Use Permit.	14B-0061	(415) 431-2950 - (415) 431-2950	Jun 10 2014-Jun 10 2015
	HOWARD ST	Intersection	Conflict with existing Street Use Permit.	14B-0061	(415) 431-2950 - (415) 431-2950	Jun 10 2014-Jun 10 2015

Street Name	From St	To St	Message	Job	Contact	Dates
	MISSION ST	Intersection	Conflict with existing Street Use Permit.	14B-0061	(415) 431-2950 - (415) 431-2950	Jun 10 2014-Jun 10 2015
	FOLSOM ST	Intersection	Conflict with existing Street Use Permit.	14B-0070	Refer to Agent - Refer to Agent	Aug 23 2014-Sep 23 2014
	HARRISON ST	Intersection	Conflict with existing Street Use Permit.	14B-0070	Refer to Agent - Refer to Agent	Aug 23 2014-Sep 23 2014
	HOWARD ST	Intersection	Conflict with existing Street Use Permit.	14B-0070	Refer to Agent - Refer to Agent	Aug 23 2014-Sep 23 2014
	MISSION ST	Intersection	Conflict with existing Street Use Permit.	14B-0070	Refer to Agent - Refer to Agent	Aug 23 2014-Sep 23 2014
	HOWARD ST	Intersection	Conflict with existing Street Use Permit.	14B-0072	Refer to Agent - Refer to Agent	Jul 7 2014-Jul 7 2015
	CLEMENTINA ST	FOLSOM ST -	Conflict with existing Street Use Permit.	14B-0073	415-431-2950 - 415-431-2950	Aug 28 2014-Oct 2 2014
	FOLSOM ST	Intersection	Conflict with existing Street Use Permit.	14B-0073	415-431-2950 - 415-431-2950	Aug 28 2014-Oct 2 2014
	HARRISON ST	Intersection	Conflict with existing Street Use Permit.	14B-0073	415-431-2950 - 415-431-2950	Aug 28 2014-Oct 2 2014
	HOWARD ST	Intersection	Conflict with existing Street Use Permit.	14B-0073	415-431-2950 - 415-431-2950	Aug 28 2014-Oct 2 2014
	HOWARD ST	TEHAMA ST -	Conflict with existing Street Use Permit.	14B-0073	415-431-2950 - 415-431-2950	Aug 28 2014-Oct 2 2014
	MINNA ST	NATOMA ST -	Conflict with existing Street Use Permit.	14B-0073	415-431-2950 - 415-431-2950	Aug 28 2014-Oct 2 2014
	MISSION ST	Intersection	Conflict with existing Street Use Permit.	14B-0073	415-431-2950 - 415-431-2950	Aug 28 2014-Oct 2 2014
	MISSION ST	MINNA ST -	Conflict with existing Street Use Permit.	14B-0073	415-431-2950 - 415-431-2950	Aug 28 2014-Oct 2 2014
	NATOMA ST	HOWARD ST -	Conflict with existing Street Use Permit.	14B-0073	415-431-2950 - 415-431-2950	Aug 28 2014-Oct 2 2014
	TEHAMA ST	CLEMENTINA ST -	Conflict with existing Street Use Permit.	14B-0073	415-431-2950 - 415-431-2950	Aug 28 2014-Oct 2 2014
	HOWARD ST	Intersection	Conflict with existing Street Use Permit.	14B-0074	Refer to Agent - Refer to Agent	Jul 14 2014-Aug 5 2014
	MISSION ST	Intersection	Conflict with existing Street Use Permit.	14B-0074	Refer to Agent - Refer to Agent	Jul 14 2014-Aug 5 2014
	CLEMENTINA ST	FOLSOM ST -	Conflict with existing Street Use Permit.	14B-0076	(415) 431-2950 - (415) 431-2950	Oct 7 2014-Oct 7 2015
	CLEMENTINA ST	Intersection	Conflict with existing Street Use Permit.	14B-0076	(415) 431-2950 - (415) 431-2950	Oct 7 2014-Oct 7 2015
	DOW PL	HARRISON ST -	Conflict with existing Street Use Permit.	14B-0076	(415) 431-2950 - (415) 431-2950	Oct 7 2014-Oct 7 2015
	DOW PL	Intersection	Conflict with existing Street Use Permit.	14B-0076	(415) 431-2950 - (415) 431-2950	Oct 7 2014-Oct 7 2015
	FOLSOM ST	DOW PL -	Conflict with existing Street Use Permit.	14B-0076	(415) 431-2950 - (415) 431-2950	Oct 7 2014-Oct 7 2015
	FOLSOM ST	Intersection	Conflict with existing Street Use Permit.	14B-0076	(415) 431-2950 - (415) 431-2950	Oct 7 2014-Oct 7 2015
	HARRISON ST	Intersection	Conflict with existing Street Use Permit.	14B-0076	(415) 431-2950 - (415) 431-2950	Oct 7 2014-Oct 7 2015

Street Name	From St	To St	Message	Job	Contact	Dates
	HOWARD ST	Intersection	Conflict with existing Street Use Permit.	14B-0076	(415) 431-2950 - (415) 431-2950	Oct 7 2014-Oct 7 2015
	HOWARD ST	TEHAMA ST -	Conflict with existing Street Use Permit.	14B-0076	(415) 431-2950 - (415) 431-2950	Oct 7 2014-Oct 7 2015
	JESSIE ST	Intersection	Conflict with existing Street Use Permit.	14B-0076	(415) 431-2950 - (415) 431-2950	Oct 7 2014-Oct 7 2015
	JESSIE ST	MISSION ST -	Conflict with existing Street Use Permit.	14B-0076	(415) 431-2950 - (415) 431-2950	Oct 7 2014-Oct 7 2015
	MARKET ST	STEVENSON ST -	Conflict with existing Street Use Permit.	14B-0076	(415) 431-2950 - (415) 431-2950	Oct 7 2014-Oct 7 2015
	MINNA ST	Intersection	Conflict with existing Street Use Permit.	14B-0076	(415) 431-2950 - (415) 431-2950	Oct 7 2014-Oct 7 2015
	MINNA ST	NATOMA ST -	Conflict with existing Street Use Permit.	14B-0076	(415) 431-2950 - (415) 431-2950	Oct 7 2014-Oct 7 2015
	MISSION ST	Intersection	Conflict with existing Street Use Permit.	14B-0076	(415) 431-2950 - (415) 431-2950	Oct 7 2014-Oct 7 2015
	MISSION ST	MINNA ST -	Conflict with existing Street Use Permit.	14B-0076	(415) 431-2950 - (415) 431-2950	Oct 7 2014-Oct 7 2015
	NATOMA ST	HOWARD ST -	Conflict with existing Street Use Permit.	14B-0076	(415) 431-2950 - (415) 431-2950	Oct 7 2014-Oct 7 2015
	NATOMA ST	Intersection	Conflict with existing Street Use Permit.	14B-0076	(415) 431-2950 - (415) 431-2950	Oct 7 2014-Oct 7 2015
	STEVENSON ST	Intersection	Conflict with existing Street Use Permit.	14B-0076	(415) 431-2950 - (415) 431-2950	Oct 7 2014-Oct 7 2015
	STEVENSON ST	JESSIE ST -	Conflict with existing Street Use Permit.	14B-0076	(415) 431-2950 - (415) 431-2950	Oct 7 2014-Oct 7 2015
	TEHAMA ST	CLEMENTINA ST -	Conflict with existing Street Use Permit.	14B-0076	(415) 431-2950 - (415) 431-2950	Oct 7 2014-Oct 7 2015
	TEHAMA ST	Intersection	Conflict with existing Street Use Permit.	14B-0076	(415) 431-2950 - (415) 431-2950	Oct 7 2014-Oct 7 2015
	HARRISON ST	STILLMAN ST -	Conflict with existing Street Use Permit.	14ECN-0487	800-743-5000 - 800-743-5000	Apr 24 2014-
	JESSIE ST	MISSION ST -	Conflict with existing excavation permit. It is mandatory that you coordinate all work for joint paving.	14EXC-3361	(415) 725-1990 - (415) 725-1990	Jun 9 2014-Aug 1 2014
	MISSION ST	Intersection	Conflict with existing excavation permit. It is mandatory that you coordinate all work for joint paving.	14EXC-3361	(415) 725-1990 - (415) 725-1990	Jun 9 2014-Aug 1 2014
	MISSION ST	MINNA ST -	Conflict with existing Street Use Permit.	14MFF-0006	Refer to Agent - Refer to Agent	Mar 21 2014-Mar 15 2015
	JESSIE ST	MISSION ST -	Conflict with existing Street Use Permit.	14MFF-0019	Refer to Agent - Refer to Agent	Mar 16 2014-Mar 15 2015
	STEVENSON ST	JESSIE ST -	Conflict with existing Street Use Permit.	14TC-0107	Refer to Agent - Refer to Agent	Mar 16 2014-Mar 15 2015

Street Name	From St	To St	Message	Job	Contact	Dates
	JESSIE ST	MISSION ST -	Conflict with existing Street Use Permit.	14TC-0141	Refer to Agent - Refer to Agent	Mar 16 2014-Mar 15 2015
	NATOMA ST	HOWARD ST -	Conflict with existing Street Use Permit.	14TC-0156	Refer to Agent - Refer to Agent	Mar 16 2014-Mar 15 2015
	STEVENSON ST	JESSIE ST -	Conflict with existing Street Use Permit.	14TC-0223	Refer to Agent - Refer to Agent	Mar 16 2014-Mar 15 2015
	MARKET ST	STEVENSON ST -	Conflict with existing Street Use Permit.	14TC-0287	Refer to Agent - Refer to Agent	Apr 22 2014-Jan 13 2015
	FOLSOM ST	DOW PL -	Conflict with existing Street Use Permit.	14TOC-1594	(209)365-3598 - (209)365-3598	Jul 10 2014-Jul 11 2014
	MISSION ST	MINNA ST -	Conflict with existing Street Use Permit.	14TOC-1598	(415) 608-5048 - (415) 608-5048	Jul 7 2014-Jul 10 2014
	MISSION ST	MINNA ST -	Conflict with existing Street Use Permit.	14TOC-1676	415-608-5048 - 415-608-5048	Jul 15 2014-Jul 17 2014
	FOLSOM ST	DOW PL -	Conflict with existing Street Use Permit.	14TOC-1687	415 955 7458 - 415 955 7458	Jul 24 2014-Jul 24 2014
	HARRISON ST	Intersection	Prior to performing any construction, all CCSF survey monuments shall be referenced by a licensed Land Surveyor on a Corner Record or a Record of Survey, if any construction will take place within 10ft of the monument. For any questions, please call Mapping at #554-5827	Lead Plug and Brass Tack		
	HOWARD ST	Intersection	Prior to performing any construction, all CCSF survey monuments shall be referenced by a licensed Land Surveyor on a Corner Record or a Record of Survey, if any construction will take place within 10ft of the monument. For any questions, please call Mapping at #554-5827	Lead Plug and Brass Tack		
	CLEMENTINA ST	FOLSOM ST -	Banners are allowed on this street	N/A		
	CLEMENTINA ST	FOLSOM ST -	Blocks with Bicycle Route designations require special attention. For details see Section 10 of DPT's Blue Book and Section 6.3 of DPW's Order No. 171.442.	N/A		
	CLEMENTINA ST	FOLSOM ST -	DPT Blue Book Traffic Restriction. Time of day during which lanes must be kept clear: EAST 7AM - 9AM 3PM - 7PM MONDAY THROUGH FRIDAY // WEST 7AM - 9AM 3PM - 7PM MONDAY THROUGH FRIDAY	N/A		
	CLEMENTINA ST	FOLSOM ST -	No construction allowed in streets on game days at PacBell Park 2 hours before and until 2 hours after events. Day event hours:10am-6pm. Night event hours: 4pm-Midnight. Call 415-972-2000ext0 for more information.	N/A		
	CLEMENTINA ST	FOLSOM ST -	Please refer to Figure 12 of Section 9.4(A) of the DPW Order No. 171,442 for special conditions for excavation in the vicinity of AWSS.	N/A		

Street Name	From St	To St	Message	Job	Contact	Dates
	CLEMENTINA ST	FOLSOM ST -	Truck Route: Call Cindy Shamban of DPT at 554-2341 for Restriction Information.	N/A		
	CLEMENTINA ST	Intersection	Blocks with Bicycle Route designations require special attention. For details see Section 10 of DPT's Blue Book and Section 6.3 of DPW's Order No. 171.442.	N/A		
	CLEMENTINA ST	Intersection	No construction allowed in streets on game days at PacBell Park 2 hours before and until 2 hours after events. Day event hours:10am-6pm. Night event hours: 4pm-Midnight. Call 415-972-2000ext0 for more information.	N/A		
	CLEMENTINA ST	Intersection	Please refer to Figure 12 of Section 9.4(A) of the DPW Order No. 171,442 for special conditions for excavation in the vicinity of AWSS.	N/A		
	CLEMENTINA ST	Intersection	Truck Route: Call Cindy Shamban of DPT at 554-2341 for Restriction Information.	N/A		
	DOW PL	HARRISON ST -	Blocks with Bicycle Route designations require special attention. For details see Section 10 of DPT's Blue Book and Section 6.3 of DPW's Order No. 171.442.	N/A		
	DOW PL	HARRISON ST -	DPT Blue Book Traffic Restriction. Time of day during which lanes must be kept clear: EAST 7AM - 9AM 3PM - 7PM MONDAY THROUGH FRIDAY // WEST 7AM - 9AM 3PM - 7PM MONDAY THROUGH FRIDAY	N/A		
	DOW PL	HARRISON ST -	No construction allowed in streets on game days at PacBell Park 2 hours before and until 2 hours after events. Day event hours:10am-6pm. Night event hours: 4pm-Midnight. Call 415-972-2000ext0 for more information.	N/A		
	DOW PL	HARRISON ST -	Please refer to Figure 12 of Section 9.4(A) of the DPW Order No. 171,442 for special conditions for excavation in the vicinity of AWSS.	N/A		
	DOW PL	HARRISON ST -	Truck Route: Call Cindy Shamban of DPT at 554-2341 for Restriction Information.	N/A		
	DOW PL	Intersection	Blocks with Bicycle Route designations require special attention. For details see Section 10 of DPT's Blue Book and Section 6.3 of DPW's Order No. 171.442.	N/A		

Street Name	From St	To St	Message	Job	Contact	Dates
	DOW PL	Intersection	No construction allowed in streets on game days at PacBell Park 2 hours before and until 2 hours after events. Day event hours:10am-6pm. Night event hours: 4pm-Midnight. Call 415-972-2000ext0 for more information.	N/A		
	DOW PL	Intersection	Please refer to Figure 12 of Section 9.4(A) of the DPW Order No. 171,442 for special conditions for excavation in the vicinity of AWSS.	N/A		
	DOW PL	Intersection	Truck Route: Call Cindy Shamban of DPT at 554-2341 for Restriction Information.	N/A		
	FOLSOM ST	DOW PL -	Blocks with Bicycle Route designations require special attention. For details see Section 10 of DPT's Blue Book and Section 6.3 of DPW's Order No. 171.442.	N/A		
	FOLSOM ST	DOW PL -	DPT Blue Book Traffic Restriction. Time of day during which lanes must be kept clear: EAST 7AM - 9AM 3PM - 7PM MONDAY THROUGH FRIDAY // WEST 7AM - 9AM 3PM - 7PM MONDAY THROUGH FRIDAY	N/A		
	FOLSOM ST	DOW PL -	No construction allowed in streets on game days at PacBell Park 2 hours before and until 2 hours after events. Day event hours:10am-6pm. Night event hours: 4pm-Midnight. Call 415-972-2000ext0 for more information.	N/A		
	FOLSOM ST	DOW PL -	Please refer to Figure 12 of Section 9.4(A) of the DPW Order No. 171,442 for special conditions for excavation in the vicinity of AWSS.	N/A		
	FOLSOM ST	DOW PL -	Truck Route: Call Cindy Shamban of DPT at 554-2341 for Restriction Information.	N/A		
	FOLSOM ST	Intersection	Blocks with Bicycle Route designations require special attention. For details see Section 10 of DPT's Blue Book and Section 6.3 of DPW's Order No. 171.442.	N/A		
	FOLSOM ST	Intersection	Cistern Present.	N/A		
	FOLSOM ST	Intersection	No construction allowed in streets on game days at PacBell Park 2 hours before and until 2 hours after events. Day event hours:10am-6pm. Night event hours: 4pm-Midnight. Call 415-972-2000ext0 for more information.	N/A		
	FOLSOM ST	Intersection	Please refer to Figure 12 of Section 9.4(A) of the DPW Order No. 171,442 for special conditions for excavation in the vicinity of AWSS.	N/A		

Street Name	From St	To St	Message	Job	Contact	Dates
	FOLSOM ST	Intersection	Truck Route: Call Cindy Shamban of DPT at 554-2341 for Restriction Information.	N/A		
	HARRISON ST	Intersection	Blocks with Bicycle Route designations require special attention. For details see Section 10 of DPT's Blue Book and Section 6.3 of DPW's Order No. 171.442.	N/A		
	HARRISON ST	Intersection	No construction allowed in streets on game days at PacBell Park 2 hours before and until 2 hours after events. Day event hours:10am-6pm. Night event hours: 4pm-Midnight. Call 415-972-2000ext0 for more information.	N/A		
	HARRISON ST	Intersection	Please refer to Figure 12 of Section 9.4(A) of the DPW Order No. 171,442 for special conditions for excavation in the vicinity of AWSS.	N/A		
	HARRISON ST	Intersection	Truck Route: Call Cindy Shamban of DPT at 554-2341 for Restriction Information.	N/A		
	HARRISON ST	Intersection	Under G095 requirement, Contractor shall contact Muni Overhead Line Division of any work 10 feet in horizontal or vertical direction of overhead lines. Contact: Tim Lipps @ (415) 554-9227	N/A		
	HARRISON ST	STILLMAN ST -	Banners are allowed on this street	N/A		
	HARRISON ST	STILLMAN ST -	Blocks with Bicycle Route designations require special attention. For details see Section 10 of DPT's Blue Book and Section 6.3 of DPW's Order No. 171.442.	N/A		
	HARRISON ST	STILLMAN ST -	Caltrans Jurisdiction call (510) 286-4424.	N/A		
	HARRISON ST	STILLMAN ST -	DPT Blue Book Traffic Restriction. Time of day during which lanes must be kept clear: EAST 7AM - 9AM 3PM - 7PM MONDAY THROUGH FRIDAY // WEST 7AM - 9AM 3PM - 7PM MONDAY THROUGH FRIDAY	N/A		
	HARRISON ST	STILLMAN ST -	No construction allowed in streets on game days at PacBell Park 2 hours before and until 2 hours after events. Day event hours:10am-6pm. Night event hours: 4pm-Midnight. Call 415-972-2000ext0 for more information.	N/A		
	HARRISON ST	STILLMAN ST -	Please refer to Figure 12 of Section 9.4(A) of the DPW Order No. 171,442 for special conditions for excavation in the vicinity of AWSS.	N/A		
	HARRISON ST	STILLMAN ST -	Truck Route: Call Cindy Shamban of DPT at 554-2341 for Restriction Information.	N/A		

Street Name	From St	To St	Message	Job	Contact	Dates
	HARRISON ST	STILLMAN ST -	Under G095 requirement, Contractor shall contact Muni Overhead Line Division of any work 10 feet in horizontal or vertical direction of overhead lines. Contact: Tim Lipps @ (415) 554-9227	N/A		
	HOWARD ST	Intersection	Blocks with Bicycle Route designations require special attention. For details see Section 10 of DPT's Blue Book and Section 6.3 of DPW's Order No. 171.442.	N/A		
	HOWARD ST	Intersection	No construction allowed in streets on game days at PacBell Park 2 hours before and until 2 hours after events. Day event hours:10am-6pm. Night event hours: 4pm-Midnight. Call 415-972-2000ext0 for more information.	N/A		
	HOWARD ST	Intersection	Please refer to Figure 12 of Section 9.4(A) of the DPW Order No. 171,442 for special conditions for excavation in the vicinity of AWSS.	N/A		
	HOWARD ST	Intersection	Truck Route: Call Cindy Shamban of DPT at 554-2341 for Restriction Information.	N/A		
	HOWARD ST	Intersection	Under G095 requirement, Contractor shall contact Muni Overhead Line Division of any work 10 feet in horizontal or vertical direction of overhead lines. Contact: Tim Lipps @ (415) 554-9227	N/A		
	HOWARD ST	TEHAMA ST -	Banners are allowed on this street	N/A		
	HOWARD ST	TEHAMA ST -	Blocks with Bicycle Route designations require special attention. For details see Section 10 of DPT's Blue Book and Section 6.3 of DPW's Order No. 171.442.	N/A		
	HOWARD ST	TEHAMA ST -	DPT Blue Book Traffic Restriction. Time of day during which lanes must be kept clear: EAST 7AM - 9AM 3PM - 7PM MONDAY THROUGH FRIDAY // WEST 7AM - 9AM 3PM - 7PM MONDAY THROUGH FRIDAY	N/A		
	HOWARD ST	TEHAMA ST -	No construction allowed in streets on game days at PacBell Park 2 hours before and until 2 hours after events. Day event hours:10am-6pm. Night event hours: 4pm-Midnight. Call 415-972-2000ext0 for more information.	N/A		
	HOWARD ST	TEHAMA ST -	Please refer to Figure 12 of Section 9.4(A) of the DPW Order No. 171,442 for special conditions for excavation in the vicinity of AWSS.	N/A		

Street Name	From St	To St	Message	Job	Contact	Dates
	HOWARD ST	TEHAMA ST -	Truck Route: Call Cindy Shamban of DPT at 554-2341 for Restriction Information.	N/A		
	JESSIE ST	Intersection	Blocks with Bicycle Route designations require special attention. For details see Section 10 of DPT's Blue Book and Section 6.3 of DPW's Order No. 171.442.	N/A		
	JESSIE ST	Intersection	No construction allowed in streets on game days at PacBell Park 2 hours before and until 2 hours after events. Day event hours:10am-6pm. Night event hours: 4pm-Midnight. Call 415-972-2000ext0 for more information.	N/A		
	JESSIE ST	Intersection	Please refer to Figure 12 of Section 9.4(A) of the DPW Order No. 171,442 for special conditions for excavation in the vicinity of AWSS.	N/A		
	JESSIE ST	MISSION ST -	Banners are allowed on this street	N/A		
	JESSIE ST	MISSION ST -	Blocks with Bicycle Route designations require special attention. For details see Section 10 of DPT's Blue Book and Section 6.3 of DPW's Order No. 171.442.	N/A		
	JESSIE ST	MISSION ST -	DPT Blue Book Traffic Restriction. Time of day during which lanes must be kept clear: EAST 7AM - 9AM 3PM - 7PM MONDAY THROUGH FRIDAY // WEST 7AM - 9AM 3PM - 7PM MONDAY THROUGH FRIDAY	N/A		
	JESSIE ST	MISSION ST -	No construction allowed in streets on game days at PacBell Park 2 hours before and until 2 hours after events. Day event hours:10am-6pm. Night event hours: 4pm-Midnight. Call 415-972-2000ext0 for more information.	N/A		
	JESSIE ST	MISSION ST -	Please refer to Figure 12 of Section 9.4(A) of the DPW Order No. 171,442 for special conditions for excavation in the vicinity of AWSS.	N/A		
	MARKET ST	STEVENSON ST -	Banners are allowed on this street	N/A		
	MARKET ST	STEVENSON ST -	Blocks with Bicycle Route designations require special attention. For details see Section 10 of DPT's Blue Book and Section 6.3 of DPW's Order No. 171.442.	N/A		
	MARKET ST	STEVENSON ST -	DPT Blue Book Traffic Restriction. Time of day during which lanes must be kept clear: EAST 7AM - 9AM 3PM - 7PM MONDAY THROUGH FRIDAY // WEST 7AM - 9AM 3PM - 7PM MONDAY THROUGH FRIDAY	N/A		

Street Name	From St	To St	Message	Job	Contact	Dates
	MARKET ST	STEVENSON ST -	No construction allowed in streets on game days at PacBell Park 2 hours before and until 2 hours after events. Day event hours:10am-6pm. Night event hours: 4pm-Midnight. Call 415-972-2000ext0 for more information.	N/A		
	MARKET ST	STEVENSON ST -	Please refer to Figure 12 of Section 9.4(A) of the DPW Order No. 171,442 for special conditions for excavation in the vicinity of AWSS.	N/A		
	MINNA ST	Intersection	Blocks with Bicycle Route designations require special attention. For details see Section 10 of DPT's Blue Book and Section 6.3 of DPW's Order No. 171.442.	N/A		
	MINNA ST	Intersection	No construction allowed in streets on game days at PacBell Park 2 hours before and until 2 hours after events. Day event hours:10am-6pm. Night event hours: 4pm-Midnight. Call 415-972-2000ext0 for more information.	N/A		
	MINNA ST	Intersection	Please refer to Figure 12 of Section 9.4(A) of the DPW Order No. 171,442 for special conditions for excavation in the vicinity of AWSS.	N/A		
	MINNA ST	NATOMA ST -	Banners are allowed on this street	N/A		
	MINNA ST	NATOMA ST -	Blocks with Bicycle Route designations require special attention. For details see Section 10 of DPT's Blue Book and Section 6.3 of DPW's Order No. 171.442.	N/A		
	MINNA ST	NATOMA ST -	DPT Blue Book Traffic Restriction. Time of day during which lanes must be kept clear: EAST 7AM - 9AM 3PM - 7PM MONDAY THROUGH FRIDAY // WEST 7AM - 9AM 3PM - 7PM MONDAY THROUGH FRIDAY	N/A		
	MINNA ST	NATOMA ST -	No construction allowed in streets on game days at PacBell Park 2 hours before and until 2 hours after events. Day event hours:10am-6pm. Night event hours: 4pm-Midnight. Call 415-972-2000ext0 for more information.	N/A		
	MINNA ST	NATOMA ST -	Please refer to Figure 12 of Section 9.4(A) of the DPW Order No. 171,442 for special conditions for excavation in the vicinity of AWSS.	N/A		
	MISSION ST	Intersection	Blocks with Bicycle Route designations require special attention. For details see Section 10 of DPT's Blue Book and Section 6.3 of DPW's Order No. 171.442.	N/A		

Street Name	From St	To St	Message	Job	Contact	Dates
	MISSION ST	Intersection	No construction allowed in streets on game days at PacBell Park 2 hours before and until 2 hours after events. Day event hours:10am-6pm. Night event hours: 4pm-Midnight. Call 415-972-2000ext0 for more information.	N/A		
	MISSION ST	Intersection	Please refer to Figure 12 of Section 9.4(A) of the DPW Order No. 171,442 for special conditions for excavation in the vicinity of AWSS.	N/A		
	MISSION ST	Intersection	Under G095 requirement, Contractor shall contact Muni Overhead Line Division of any work 10 feet in horizontal or vertical direction of overhead lines. Contact: Tim Lipps @ (415) 554-9227	N/A		
	MISSION ST	MINNA ST -	Banners are allowed on this street	N/A		
	MISSION ST	MINNA ST -	Blocks with Bicycle Route designations require special attention. For details see Section 10 of DPT's Blue Book and Section 6.3 of DPW's Order No. 171.442.	N/A		
	MISSION ST	MINNA ST -	DPT Blue Book Traffic Restriction. Time of day during which lanes must be kept clear: EAST 7AM - 9AM 3PM - 7PM MONDAY THROUGH FRIDAY // WEST 7AM - 9AM 3PM - 7PM MONDAY THROUGH FRIDAY	N/A		
	MISSION ST	MINNA ST -	No construction allowed in streets on game days at PacBell Park 2 hours before and until 2 hours after events. Day event hours:10am-6pm. Night event hours: 4pm-Midnight. Call 415-972-2000ext0 for more information.	N/A		
	MISSION ST	MINNA ST -	Please refer to Figure 12 of Section 9.4(A) of the DPW Order No. 171,442 for special conditions for excavation in the vicinity of AWSS.	N/A		
	NATOMA ST	HOWARD ST -	Banners are allowed on this street	N/A		
	NATOMA ST	HOWARD ST -	Blocks with Bicycle Route designations require special attention. For details see Section 10 of DPT's Blue Book and Section 6.3 of DPW's Order No. 171.442.	N/A		
	NATOMA ST	HOWARD ST -	DPT Blue Book Traffic Restriction. Time of day during which lanes must be kept clear: EAST 7AM - 9AM 3PM - 7PM MONDAY THROUGH FRIDAY // WEST 7AM - 9AM 3PM - 7PM MONDAY THROUGH FRIDAY	N/A		

Street Name	From St	To St	Message	Job	Contact	Dates
	NATOMA ST	HOWARD ST -	No construction allowed in streets on game days at PacBell Park 2 hours before and until 2 hours after events. Day event hours:10am-6pm. Night event hours: 4pm-Midnight. Call 415-972-2000ext0 for more information.	N/A		
	NATOMA ST	HOWARD ST -	Please refer to Figure 12 of Section 9.4(A) of the DPW Order No. 171,442 for special conditions for excavation in the vicinity of AWSS.	N/A		
	NATOMA ST	Intersection	Blocks with Bicycle Route designations require special attention. For details see Section 10 of DPT's Blue Book and Section 6.3 of DPW's Order No. 171.442.	N/A		
	NATOMA ST	Intersection	No construction allowed in streets on game days at PacBell Park 2 hours before and until 2 hours after events. Day event hours:10am-6pm. Night event hours: 4pm-Midnight. Call 415-972-2000ext0 for more information.	N/A		
	NATOMA ST	Intersection	Please refer to Figure 12 of Section 9.4(A) of the DPW Order No. 171,442 for special conditions for excavation in the vicinity of AWSS.	N/A		
	STEVENSON ST	Intersection	Blocks with Bicycle Route designations require special attention. For details see Section 10 of DPT's Blue Book and Section 6.3 of DPW's Order No. 171.442.	N/A		
	STEVENSON ST	Intersection	No construction allowed in streets on game days at PacBell Park 2 hours before and until 2 hours after events. Day event hours:10am-6pm. Night event hours: 4pm-Midnight. Call 415-972-2000ext0 for more information.	N/A		
	STEVENSON ST	Intersection	Please refer to Figure 12 of Section 9.4(A) of the DPW Order No. 171,442 for special conditions for excavation in the vicinity of AWSS.	N/A		
	STEVENSON ST	JESSIE ST -	Banners are allowed on this street	N/A		
	STEVENSON ST	JESSIE ST -	Blocks with Bicycle Route designations require special attention. For details see Section 10 of DPT's Blue Book and Section 6.3 of DPW's Order No. 171.442.	N/A		
	STEVENSON ST	JESSIE ST -	DPT Blue Book Traffic Restriction. Time of day during which lanes must be kept clear: EAST 7AM - 9AM 3PM - 7PM MONDAY THROUGH FRIDAY // WEST 7AM - 9AM 3PM - 7PM MONDAY THROUGH FRIDAY	N/A		

Street Name	From St	To St	Message	Job	Contact	Dates
	STEVENSON ST	JESSIE ST -	No construction allowed in streets on game days at PacBell Park 2 hours before and until 2 hours after events. Day event hours:10am-6pm. Night event hours: 4pm-Midnight. Call 415-972-2000ext0 for more information.	N/A		
	STEVENSON ST	JESSIE ST -	Please refer to Figure 12 of Section 9.4(A) of the DPW Order No. 171,442 for special conditions for excavation in the vicinity of AWSS.	N/A		
	STILLMAN ST	BRYANT ST -	Blocks with Bicycle Route designations require special attention. For details see Section 10 of DPT's Blue Book and Section 6.3 of DPW's Order No. 171.442.	N/A		
	STILLMAN ST	BRYANT ST -	Caltrans Jurisdiction call (510) 286-4424.	N/A		
	STILLMAN ST	BRYANT ST -	DPT Blue Book Traffic Restriction. Time of day during which lanes must be kept clear: EAST 7AM - 9AM 3PM - 7PM MONDAY THROUGH FRIDAY // WEST 7AM - 9AM 3PM - 7PM MONDAY THROUGH FRIDAY	N/A		
	STILLMAN ST	BRYANT ST -	No construction allowed in streets on game days at PacBell Park 2 hours before and until 2 hours after events. Day event hours:10am-6pm. Night event hours: 4pm-Midnight. Call 415-972-2000ext0 for more information.	N/A		
	STILLMAN ST	BRYANT ST -	Please refer to Figure 12 of Section 9.4(A) of the DPW Order No. 171,442 for special conditions for excavation in the vicinity of AWSS.	N/A		
	STILLMAN ST	BRYANT ST -	Truck Route: Call Cindy Shamban of DPT at 554-2341 for Restriction Information.	N/A		
	STILLMAN ST	BRYANT ST -	Under G095 requirement, Contractor shall contact Muni Overhead Line Division of any work 10 feet in horizontal or vertical direction of overhead lines. Contact: Tim Lipps @ (415) 554-9227	N/A		
	STILLMAN ST	Intersection	Blocks with Bicycle Route designations require special attention. For details see Section 10 of DPT's Blue Book and Section 6.3 of DPW's Order No. 171.442.	N/A		
	STILLMAN ST	Intersection	Caltrans Jurisdiction call (510) 286-4424.	N/A		

Street Name	From St	To St	Message	Job	Contact	Dates
	STILLMAN ST	Intersection	No construction allowed in streets on game days at PacBell Park 2 hours before and until 2 hours after events. Day event hours:10am-6pm. Night event hours: 4pm-Midnight. Call 415-972-2000ext0 for more information.	N/A		
	STILLMAN ST	Intersection	Please refer to Figure 12 of Section 9.4(A) of the DPW Order No. 171,442 for special conditions for excavation in the vicinity of AWSS.	N/A		
	STILLMAN ST	Intersection	Truck Route: Call Cindy Shamban of DPT at 554-2341 for Restriction Information.	N/A		
	STILLMAN ST	Intersection	Under G095 requirement, Contractor shall contact Muni Overhead Line Division of any work 10 feet in horizontal or vertical direction of overhead lines. Contact: Tim Lipps @ (415) 554-9227	N/A		
	TEHAMA ST	CLEMENTINA ST -	Banners are allowed on this street	N/A		
	TEHAMA ST	CLEMENTINA ST -	Blocks with Bicycle Route designations require special attention. For details see Section 10 of DPT's Blue Book and Section 6.3 of DPW's Order No. 171.442.	N/A		
	TEHAMA ST	CLEMENTINA ST -	DPT Blue Book Traffic Restriction. Time of day during which lanes must be kept clear: EAST 7AM - 9AM 3PM - 7PM MONDAY THROUGH FRIDAY // WEST 7AM - 9AM 3PM - 7PM MONDAY THROUGH FRIDAY	N/A		
	TEHAMA ST	CLEMENTINA ST -	No construction allowed in streets on game days at PacBell Park 2 hours before and until 2 hours after events. Day event hours:10am-6pm. Night event hours: 4pm-Midnight. Call 415-972-2000ext0 for more information.	N/A		
	TEHAMA ST	CLEMENTINA ST -	Please refer to Figure 12 of Section 9.4(A) of the DPW Order No. 171,442 for special conditions for excavation in the vicinity of AWSS.	N/A		
	TEHAMA ST	CLEMENTINA ST -	Truck Route: Call Cindy Shamban of DPT at 554-2341 for Restriction Information.	N/A		
	TEHAMA ST	Intersection	Blocks with Bicycle Route designations require special attention. For details see Section 10 of DPT's Blue Book and Section 6.3 of DPW's Order No. 171.442.	N/A		

Street Name	From St	To St	Message	Job	Contact	Dates
	TEHAMA ST	Intersection	No construction allowed in streets on game days at PacBell Park 2 hours before and until 2 hours after events. Day event hours:10am-6pm. Night event hours: 4pm-Midnight. Call 415-972-2000ext0 for more information.	N/A		
	TEHAMA ST	Intersection	Please refer to Figure 12 of Section 9.4(A) of the DPW Order No. 171,442 for special conditions for excavation in the vicinity of AWSS.	N/A		
	TEHAMA ST	Intersection	Truck Route: Call Cindy Shamban of DPT at 554-2341 for Restriction Information.	N/A		
	CLEMENTINA ST	FOLSOM ST -	Downtown Streetscape Zone. Please See Attachment.	N/A	John Kwong or Nick Elsner - (415) 554-5810	
	CLEMENTINA ST	Intersection	Downtown Streetscape Zone. Please See Attachment.	N/A	John Kwong or Nick Elsner - (415) 554-5810	
	FOLSOM ST	Intersection	Downtown Streetscape Zone. Please See Attachment.	N/A	John Kwong or Nick Elsner - (415) 554-5810	
	HOWARD ST	Intersection	Downtown Streetscape Zone. Please See Attachment.	N/A	John Kwong or Nick Elsner - (415) 554-5810	
	HOWARD ST	TEHAMA ST -	Downtown Streetscape Zone. Please See Attachment.	N/A	John Kwong or Nick Elsner - (415) 554-5810	
	JESSIE ST	Intersection	Downtown Streetscape Zone. Please See Attachment.	N/A	John Kwong or Nick Elsner - (415) 554-5810	
	JESSIE ST	MISSION ST -	Downtown Streetscape Zone. Please See Attachment.	N/A	John Kwong or Nick Elsner - (415) 554-5810	
	MARKET ST	STEVENSON ST -	Downtown Streetscape Zone. Please See Attachment.	N/A	John Kwong or Nick Elsner - (415) 554-5810	
	MINNA ST	Intersection	Downtown Streetscape Zone. Please See Attachment.	N/A	John Kwong or Nick Elsner - (415) 554-5810	
	MINNA ST	NATOMA ST -	Downtown Streetscape Zone. Please See Attachment.	N/A	John Kwong or Nick Elsner - (415) 554-5810	
	MISSION ST	Intersection	Downtown Streetscape Zone. Please See Attachment.	N/A	John Kwong or Nick Elsner - (415) 554-5810	
	MISSION ST	MINNA ST -	Downtown Streetscape Zone. Please See Attachment.	N/A	John Kwong or Nick Elsner - (415) 554-5810	
	NATOMA ST	HOWARD ST -	Downtown Streetscape Zone. Please See Attachment.	N/A	John Kwong or Nick Elsner - (415) 554-5810	
	NATOMA ST	Intersection	Downtown Streetscape Zone. Please See Attachment.	N/A	John Kwong or Nick Elsner - (415) 554-5810	
	STEVENSON ST	Intersection	Downtown Streetscape Zone. Please See Attachment.	N/A	John Kwong or Nick Elsner - (415) 554-5810	

Street Name	From St	To St	Message	Job	Contact	Dates
	STEVENSON ST	JESSIE ST -	Downtown Streetscape Zone. Please See Attachment.	N/A	John Kwong or Nick Elsner - (415) 554-5810	
	TEHAMA ST	CLEMENTINA ST -	Downtown Streetscape Zone. Please See Attachment.	N/A	John Kwong or Nick Elsner - (415) 554-5810	
	TEHAMA ST	Intersection	Downtown Streetscape Zone. Please See Attachment.	N/A	John Kwong or Nick Elsner - (415) 554-5810	
	MISSION ST	Intersection	Please see special requirements for work in Moscone Center and call Mike Roach @ 974-4001 for events.	N/A	Tim Comice - (415) 974-4050	
	CLEMENTINA ST	FOLSOM ST -	Proposed Paving.	PAVING	Kimberly C. Chang -	Apr 27 2016-Apr 26 2017
	CLEMENTINA ST	Intersection	Proposed Paving.	PAVING	Kimberly C. Chang -	Apr 27 2016-Apr 26 2017
	DOW PL	HARRISON ST -	Proposed Paving.	PAVING	Kimberly C. Chang -	Apr 27 2016-Apr 26 2017
	DOW PL	Intersection	Proposed Paving.	PAVING	Kimberly C. Chang -	Apr 27 2016-Apr 26 2017
	FOLSOM ST	DOW PL -	Proposed Paving.	PAVING	Kimberly C. Chang -	Apr 27 2016-Apr 26 2017
	FOLSOM ST	Intersection	Proposed Paving.	PAVING	Kimberly C. Chang -	Apr 27 2016-Apr 26 2017
	HARRISON ST	Intersection	Proposed Paving.	PAVING	Kimberly C. Chang -	Apr 27 2016-Apr 26 2017
	HARRISON ST	STILLMAN ST -	Proposed Paving.	PAVING	Kimberly C. Chang -	Apr 27 2016-Apr 26 2017
	HOWARD ST	Intersection	Proposed Paving.	PAVING	Kimberly C. Chang -	Apr 27 2016-Apr 26 2017
	HOWARD ST	TEHAMA ST -	Proposed Paving.	PAVING	Kimberly C. Chang -	Apr 27 2016-Apr 26 2017
	JESSIE ST	Intersection	Proposed Paving.	PAVING	Kimberly C. Chang -	Apr 27 2016-Apr 26 2017
	JESSIE ST	MISSION ST -	Proposed Paving.	PAVING	Kimberly C. Chang -	Apr 27 2016-Apr 26 2017
	MARKET ST	STEVENSON ST -	Proposed Paving.	PAVING	Kimberly C. Chang -	Apr 27 2016-Apr 26 2017
	MINNA ST	Intersection	Proposed Paving.	PAVING	Kimberly C. Chang -	Apr 27 2016-Apr 26 2017
	MINNA ST	NATOMA ST -	Proposed Paving.	PAVING	Kimberly C. Chang -	Apr 27 2016-Apr 26 2017
	MISSION ST	Intersection	Proposed Paving.	PAVING	Kimberly C. Chang -	Apr 27 2016-Apr 26 2017
	MISSION ST	MINNA ST -	Proposed Paving.	PAVING	Kimberly C. Chang -	Apr 27 2016-Apr 26 2017
	NATOMA ST	HOWARD ST -	Proposed Paving.	PAVING	Kimberly C. Chang -	Apr 27 2016-Apr 26 2017
	NATOMA ST	Intersection	Proposed Paving.	PAVING	Kimberly C. Chang -	Apr 27 2016-Apr 26 2017
	STEVENSON ST	Intersection	Proposed Paving.	PAVING	Kimberly C. Chang -	Apr 27 2016-Apr 26 2017
	STEVENSON ST	JESSIE ST -	Proposed Paving.	PAVING	Kimberly C. Chang -	Apr 27 2016-Apr 26 2017
	STILLMAN ST	BRYANT ST -	Proposed Paving.	PAVING	Kimberly C. Chang -	Apr 27 2016-Apr 26 2017
	STILLMAN ST	Intersection	Proposed Paving.	PAVING	Kimberly C. Chang -	Apr 27 2016-Apr 26 2017

Street Name	From St	To St	Message	Job	Contact	Dates
	TEHAMA ST	CLEMENTINA ST -	Proposed Paving.	PAVING	Kimberly C. Chang -	Apr 27 2016-Apr 26 2017
	TEHAMA ST	Intersection	Proposed Paving.	PAVING	Kimberly C. Chang -	Apr 27 2016-Apr 26 2017
	MINNA ST	Intersection	Proposed Excavation.	PG&E	Eric Larson -	Feb 15 2015-Mar 13 2015
	MISSION ST	MINNA ST -	Proposed Excavation.	PG&E	Eric Larson -	Feb 15 2015-Mar 13 2015
	HARRISON ST	Intersection	Proposed Excavation.	PG&E	Alain Billot -	Jun 1 2014-Dec 30 2015
	FOLSOM ST	Intersection	Proposed Excavation.	PG&E	Alain Billot -	Jun 1 2014-Dec 31 2015
	CLEMENTINA ST	FOLSOM ST -	Proposed Excavation.	SF DPW IDC - Mechanical \Electrical	Steven Lee -	May 20 2013-Jul 24 2014
	CLEMENTINA ST	Intersection	Proposed Excavation.	SF DPW IDC - Mechanical \Electrical	Steven Lee -	May 20 2013-Jul 24 2014
	DOW PL	HARRISON ST -	Proposed Excavation.	SF DPW IDC - Mechanical \Electrical	Steven Lee -	May 20 2013-Jul 24 2014
	DOW PL	Intersection	Proposed Excavation.	SF DPW IDC - Mechanical \Electrical	Steven Lee -	May 20 2013-Jul 24 2014
	FOLSOM ST	DOW PL -	Proposed Excavation.	SF DPW IDC - Mechanical \Electrical	Steven Lee -	May 20 2013-Jul 24 2014
	FOLSOM ST	Intersection	Proposed Excavation.	SF DPW IDC - Mechanical \Electrical	Steven Lee -	May 20 2013-Jul 24 2014
	HARRISON ST	STILLMAN ST -	Proposed Excavation.	SF DPW IDC - Mechanical \Electrical	Steven Lee -	May 20 2013-Jul 24 2014
	HOWARD ST	Intersection	Proposed Excavation.	SF DPW IDC - Mechanical \Electrical	Steven Lee -	May 20 2013-Jul 24 2014
	HOWARD ST	TEHAMA ST -	Proposed Excavation.	SF DPW IDC - Mechanical \Electrical	Steven Lee -	May 20 2013-Jul 24 2014
	JESSIE ST	Intersection	Proposed Excavation.	SF DPW IDC - Mechanical \Electrical	Steven Lee -	May 20 2013-Jul 24 2014
	JESSIE ST	MISSION ST -	Proposed Excavation.	SF DPW IDC - Mechanical \Electrical	Steven Lee -	May 20 2013-Jul 24 2014
	MARKET ST	STEVENSON ST -	Proposed Excavation.	SF DPW IDC - Mechanical \Electrical	Steven Lee -	May 20 2013-Jul 24 2014
	MINNA ST	Intersection	Proposed Excavation.	SF DPW IDC - Mechanical \Electrical	Steven Lee -	May 20 2013-Jul 24 2014
	MINNA ST	NATOMA ST -	Proposed Excavation.	SF DPW IDC - Mechanical \Electrical	Steven Lee -	May 20 2013-Jul 24 2014
	MISSION ST	Intersection	Proposed Excavation.	SF DPW IDC - Mechanical \Electrical	Steven Lee -	May 20 2013-Jul 24 2014
	MISSION ST	MINNA ST -	Proposed Excavation.	SF DPW IDC - Mechanical \Electrical	Steven Lee -	May 20 2013-Jul 24 2014
	NATOMA ST	HOWARD ST -	Proposed Excavation.	SF DPW IDC - Mechanical \Electrical	Steven Lee -	May 20 2013-Jul 24 2014

Street Name	From St	To St	Message	Job	Contact	Dates
	NATOMA ST	Intersection	Proposed Excavation.	SF DPW IDC - Mechanical \Electrical	Steven Lee -	May 20 2013-Jul 24 2014
	STEVENSON ST	Intersection	Proposed Excavation.	SF DPW IDC - Mechanical \Electrical	Steven Lee -	May 20 2013-Jul 24 2014
	STEVENSON ST	JESSIE ST -	Proposed Excavation.	SF DPW IDC - Mechanical \Electrical	Steven Lee -	May 20 2013-Jul 24 2014
	STILLMAN ST	BRYANT ST -	Proposed Excavation.	SF DPW IDC - Mechanical \Electrical	Steven Lee -	May 20 2013-Jul 24 2014
	STILLMAN ST	Intersection	Proposed Excavation.	SF DPW IDC - Mechanical \Electrical	Steven Lee -	May 20 2013-Jul 24 2014
	TEHAMA ST	CLEMENTINA ST -	Proposed Excavation.	SF DPW IDC - Mechanical \Electrical	Steven Lee -	May 20 2013-Jul 24 2014
	TEHAMA ST	Intersection	Proposed Excavation.	SF DPW IDC - Mechanical \Electrical	Steven Lee -	May 20 2013-Jul 24 2014
	CLEMENTINA ST	FOLSOM ST -	Proposed Excavation.	SF DPW IDC - Streets & Highways	Kimberly C. Chang -	Apr 27 2016-Apr 26 2017
	DOW PL	HARRISON ST -	Proposed Excavation.	SF DPW IDC - Streets & Highways	Kimberly C. Chang -	Apr 27 2016-Apr 26 2017
	FOLSOM ST	DOW PL -	Proposed Excavation.	SF DPW IDC - Streets & Highways	Kimberly C. Chang -	Apr 27 2016-Apr 26 2017
	HARRISON ST	STILLMAN ST -	Proposed Excavation.	SF DPW IDC - Streets & Highways	Kimberly C. Chang -	Apr 27 2016-Apr 26 2017
	HOWARD ST	TEHAMA ST -	Proposed Excavation.	SF DPW IDC - Streets & Highways	Kimberly C. Chang -	Apr 27 2016-Apr 26 2017
	JESSIE ST	MISSION ST -	Proposed Excavation.	SF DPW IDC - Streets & Highways	Kimberly C. Chang -	Apr 27 2016-Apr 26 2017
	MARKET ST	STEVENSON ST -	Proposed Excavation.	SF DPW IDC - Streets & Highways	Kimberly C. Chang -	Apr 27 2016-Apr 26 2017
	MINNA ST	NATOMA ST -	Proposed Excavation.	SF DPW IDC - Streets & Highways	Kimberly C. Chang -	Apr 27 2016-Apr 26 2017
	MISSION ST	MINNA ST -	Proposed Excavation.	SF DPW IDC - Streets & Highways	Kimberly C. Chang -	Apr 27 2016-Apr 26 2017
	NATOMA ST	HOWARD ST -	Proposed Excavation.	SF DPW IDC - Streets & Highways	Kimberly C. Chang -	Apr 27 2016-Apr 26 2017
	STEVENSON ST	JESSIE ST -	Proposed Excavation.	SF DPW IDC - Streets & Highways	Kimberly C. Chang -	Apr 27 2016-Apr 26 2017
	STILLMAN ST	BRYANT ST -	Proposed Excavation.	SF DPW IDC - Streets & Highways	Kimberly C. Chang -	Apr 27 2016-Apr 26 2017
	TEHAMA ST	CLEMENTINA ST -	Proposed Excavation.	SF DPW IDC - Streets & Highways	Kimberly C. Chang -	Apr 27 2016-Apr 26 2017

Street Name	From St	To St	Message	Job	Contact	Dates
	CLEMENTINA ST	Intersection	Proposed Excavation.	SF DPW IDC - Streets & Highways	Kimberly C. Chang -	Apr 27 2016-Apr 26 2017
	HARRISON ST	Intersection	Proposed Excavation.	SF DPW IDC - Streets & Highways	Kimberly C. Chang -	Apr 27 2016-Apr 26 2017
	HOWARD ST	Intersection	Proposed Excavation.	SF DPW IDC - Streets & Highways	Kimberly C. Chang -	Apr 27 2016-Apr 26 2017
	JESSIE ST	Intersection	Proposed Excavation.	SF DPW IDC - Streets & Highways	Kimberly C. Chang -	Apr 27 2016-Apr 26 2017
	MINNA ST	Intersection	Proposed Excavation.	SF DPW IDC - Streets & Highways	Kimberly C. Chang -	Apr 27 2016-Apr 26 2017
	MISSION ST	Intersection	Proposed Excavation.	SF DPW IDC - Streets & Highways	Kimberly C. Chang -	Apr 27 2016-Apr 26 2017
	NATOMA ST	Intersection	Proposed Excavation.	SF DPW IDC - Streets & Highways	Kimberly C. Chang -	Apr 27 2016-Apr 26 2017
	STEVENSON ST	Intersection	Proposed Excavation.	SF DPW IDC - Streets & Highways	Kimberly C. Chang -	Apr 27 2016-Apr 26 2017
	STILLMAN ST	Intersection	Proposed Excavation.	SF DPW IDC - Streets & Highways	Kimberly C. Chang -	Apr 27 2016-Apr 26 2017
	TEHAMA ST	Intersection	Proposed Excavation.	SF DPW IDC - Streets & Highways	Kimberly C. Chang -	Apr 27 2016-Apr 26 2017
	HARRISON ST	Intersection	Proposed Excavation.	SF DPW IDC - Streets & Highways	Kimberly C. Chang -	Apr 27 2016-Apr 26 2017
	HARRISON ST	STILLMAN ST -	Proposed Excavation.	SF DPW IDC - Streets & Highways	Kimberly C. Chang -	Apr 27 2016-Apr 26 2017
	MARKET ST	STEVENSON ST -	Proposed Excavation.	SF DPW IDC - Streets & Highways	Kimberly C. Chang -	Apr 27 2016-Apr 26 2017
	STILLMAN ST	BRYANT ST -	Proposed Excavation.	SF DPW IDC - Streets & Highways	Kimberly C. Chang -	Apr 27 2016-Apr 26 2017
	STILLMAN ST	Intersection	Proposed Excavation.	SF DPW IDC - Streets & Highways	Kimberly C. Chang -	Apr 27 2016-Apr 26 2017
	FOLSOM ST	Intersection	Proposed Excavation.	SF DPW IDC - Streets & Highways	Stephen J. O Sullivan -	Oct 2 2015-Dec 23 2016
	CLEMENTINA ST	Intersection	Proposed Excavation.	SF MTA Capital Programs and Construction	Darton Ito -	Jan 1 2020-Dec 31 2020
	DOW PL	Intersection	Proposed Excavation.	SF MTA Capital Programs and Construction	Darton Ito -	Jan 1 2020-Dec 31 2020
	FOLSOM ST	Intersection	Proposed Excavation.	SF MTA Capital Programs and Construction	Darton Ito -	Jan 1 2020-Dec 31 2020

Street Name	From St	To St	Message	Job	Contact	Dates
	HARRISON ST	Intersection	Proposed Excavation.	SF MTA Capital Programs and Construction	Darton Ito -	Jan 1 2020-Dec 31 2020
	HOWARD ST	Intersection	Proposed Excavation.	SF MTA Capital Programs and Construction	Darton Ito -	Jan 1 2020-Dec 31 2020
	JESSIE ST	Intersection	Proposed Excavation.	SF MTA Capital Programs and Construction	Darton Ito -	Jan 1 2020-Dec 31 2020
	MINNA ST	Intersection	Proposed Excavation.	SF MTA Capital Programs and Construction	Darton Ito -	Jan 1 2020-Dec 31 2020
	MISSION ST	Intersection	Proposed Excavation.	SF MTA Capital Programs and Construction	Darton Ito -	Jan 1 2020-Dec 31 2020
	NATOMA ST	Intersection	Proposed Excavation.	SF MTA Capital Programs and Construction	Darton Ito -	Jan 1 2020-Dec 31 2020
	STEVENSON ST	Intersection	Proposed Excavation.	SF MTA Capital Programs and Construction	Darton Ito -	Jan 1 2020-Dec 31 2020
	STILLMAN ST	Intersection	Proposed Excavation.	SF MTA Capital Programs and Construction	Darton Ito -	Jan 1 2020-Dec 31 2020
	TEHAMA ST	Intersection	Proposed Excavation.	SF MTA Capital Programs and Construction	Darton Ito -	Jan 1 2020-Dec 31 2020
	MISSION ST	Intersection	Proposed Excavation.	SF MTA Capital Programs and Construction	Darton Ito -	Jan 1 2020-Dec 31 2020
	HOWARD ST	Intersection	Proposed Excavation.	SF MTA SS - Livable Streets	Maurice Growney -	Jun 30 2017-Mar 31 2018
	MISSION ST	Intersection	Proposed Excavation.	SF MTA SS - Transportation Engineering (Capital)	Cathal Hennessy -	Jun 1 2013-Jun 1 2015
	CLEMENTINA ST	Intersection	Proposed Excavation.	SF Planning	Adam Varat -	Jan 1 2020-Dec 31 2020
	DOW PL	Intersection	Proposed Excavation.	SF Planning	Adam Varat -	Jan 1 2020-Dec 31 2020
	FOLSOM ST	Intersection	Proposed Excavation.	SF Planning	Adam Varat -	Jan 1 2020-Dec 31 2020
	HARRISON ST	Intersection	Proposed Excavation.	SF Planning	Adam Varat -	Jan 1 2020-Dec 31 2020
	HOWARD ST	Intersection	Proposed Excavation.	SF Planning	Adam Varat -	Jan 1 2020-Dec 31 2020
	STILLMAN ST	Intersection	Proposed Excavation.	SF Planning	Adam Varat -	Jan 1 2020-Dec 31 2020
	TEHAMA ST	Intersection	Proposed Excavation.	SF Planning	Adam Varat -	Jan 1 2020-Dec 31 2020
	CLEMENTINA ST	Intersection	Proposed Excavation.	SF Planning	Adam Varat -	Jan 1 2020-Dec 31 2020
	DOW PL	Intersection	Proposed Excavation.	SF Planning	Adam Varat -	Jan 1 2020-Dec 31 2020
	FOLSOM ST	Intersection	Proposed Excavation.	SF Planning	Adam Varat -	Jan 1 2020-Dec 31 2020
	HARRISON ST	Intersection	Proposed Excavation.	SF Planning	Adam Varat -	Jan 1 2020-Dec 31 2020
	HOWARD ST	Intersection	Proposed Excavation.	SF Planning	Adam Varat -	Jan 1 2020-Dec 31 2020

Street Name	From St	To St	Message	Job	Contact	Dates
	JESSIE ST	Intersection	Proposed Excavation.	SF Planning	Adam Varat -	Jan 1 2020-Dec 31 2020
	MINNA ST	Intersection	Proposed Excavation.	SF Planning	Adam Varat -	Jan 1 2020-Dec 31 2020
	MISSION ST	Intersection	Proposed Excavation.	SF Planning	Adam Varat -	Jan 1 2020-Dec 31 2020
	NATOMA ST	Intersection	Proposed Excavation.	SF Planning	Adam Varat -	Jan 1 2020-Dec 31 2020
	STEVENSON ST	Intersection	Proposed Excavation.	SF Planning	Adam Varat -	Jan 1 2020-Dec 31 2020
	STILLMAN ST	Intersection	Proposed Excavation.	SF Planning	Adam Varat -	Jan 1 2020-Dec 31 2020
	TEHAMA ST	Intersection	Proposed Excavation.	SF Planning	Adam Varat -	Jan 1 2020-Dec 31 2020
	FOLSOM ST	Intersection	Proposed Excavation.	SF Planning	Adam Varat -	Jan 1 2020-Dec 31 2020
	HARRISON ST	Intersection	Proposed Excavation.	SF Planning	Adam Varat -	Jan 1 2020-Dec 31 2020
	FOLSOM ST	Intersection	Proposed Excavation.	SF Planning	Adam Varat -	Jan 1 2020-Dec 31 2020
	HOWARD ST	Intersection	Proposed Excavation.	SF Planning	Adam Varat -	Jan 1 2020-Dec 31 2020
	MISSION ST	Intersection	Proposed Excavation.	SF Planning	Adam Varat -	Jan 1 2020-Dec 31 2020
	JESSIE ST	Intersection	Proposed Excavation.	SF PUC Water	Heather Rhee -	Jan 1 2015-Nov 1 2015
	MISSION ST	Intersection	Proposed Excavation.	SF PUC Water	Heather Rhee -	Jan 1 2015-Nov 1 2015
	STEVENSON ST	Intersection	Proposed Excavation.	SF PUC Water	Heather Rhee -	Jan 1 2015-Nov 1 2015
	DOW PL	HARRISON ST -	Sidewalk Paving to be done by SIRP Process	SIRP Work Order	LC General -	
	HARRISON ST	Intersection	Prior to performing any construction, all CCSF survey monuments shall be referenced by a licensed Land Surveyor on a Corner Record or a Record of Survey, if any construction will take place within 10ft of the monument. For any questions, please call Mapping at #554-5827	Stone or Concrete Monument		
	HOWARD ST	Intersection	Prior to performing any construction, all CCSF survey monuments shall be referenced by a licensed Land Surveyor on a Corner Record or a Record of Survey, if any construction will take place within 10ft of the monument. For any questions, please call Mapping at #554-5827	Stone or Concrete Monument		
	HOWARD ST	TEHAMA ST -	Prior to performing any construction, all CCSF survey monuments shall be referenced by a licensed Land Surveyor on a Corner Record or a Record of Survey, if any construction will take place within 10ft of the monument. For any questions, please call Mapping at #554-5827	Stone or Concrete Monument		
	MISSION ST	Intersection	Prior to performing any construction, all CCSF survey monuments shall be referenced by a licensed Land Surveyor on a Corner Record or a Record of Survey, if any construction will take place within 10ft of the monument. For any questions, please call Mapping at #554-5827	Stone or Concrete Monument		

Street Name	From St	To St	Message	Job	Contact	Dates
	MISSION ST	MINNA ST -	Prior to performing any construction, all CCSF survey monuments shall be referenced by a licensed Land Surveyor on a Corner Record or a Record of Survey, if any construction will take place within 10ft of the monument. For any questions, please call Mapping at #554-5827	Stone or Concrete Monument		
	CLEMENTINA ST	FOLSOM ST -	Proposed Excavation.	Transbay	Cory Traylor -	Jan 3 2020-Feb 15 2022
	CLEMENTINA ST	Intersection	Proposed Excavation.	Transbay	Cory Traylor -	Jan 3 2020-Feb 15 2022
	FOLSOM ST	Intersection	Proposed Excavation.	Transbay	Cory Traylor -	Jan 3 2020-Feb 15 2022
	HOWARD ST	Intersection	Proposed Excavation.	Transbay	Cory Traylor -	Jan 3 2020-Feb 15 2022
	HOWARD ST	TEHAMA ST -	Proposed Excavation.	Transbay	Cory Traylor -	Jan 3 2020-Feb 15 2022
	MINNA ST	Intersection	Proposed Excavation.	Transbay	Cory Traylor -	Jan 3 2020-Feb 15 2022
	MINNA ST	NATOMA ST -	Proposed Excavation.	Transbay	Cory Traylor -	Jan 3 2020-Feb 15 2022
	MISSION ST	MINNA ST -	Proposed Excavation.	Transbay	Cory Traylor -	Jan 3 2020-Feb 15 2022
	NATOMA ST	HOWARD ST -	Proposed Excavation.	Transbay	Cory Traylor -	Jan 3 2020-Feb 15 2022
	NATOMA ST	Intersection	Proposed Excavation.	Transbay	Cory Traylor -	Jan 3 2020-Feb 15 2022
	TEHAMA ST	CLEMENTINA ST -	Proposed Excavation.	Transbay	Cory Traylor -	Jan 3 2020-Feb 15 2022
	TEHAMA ST	Intersection	Proposed Excavation.	Transbay	Cory Traylor -	Jan 3 2020-Feb 15 2022
	CLEMENTINA ST	FOLSOM ST -	Proposed Excavation.	Transbay	Cory Traylor -	Sep 1 2015-Jun 1 2017
	CLEMENTINA ST	Intersection	Proposed Excavation.	Transbay	Cory Traylor -	Sep 1 2015-Jun 1 2017
	DOW PL	HARRISON ST -	Proposed Excavation.	Transbay	Cory Traylor -	Sep 1 2015-Jun 1 2017
	DOW PL	Intersection	Proposed Excavation.	Transbay	Cory Traylor -	Sep 1 2015-Jun 1 2017
	FOLSOM ST	DOW PL -	Proposed Excavation.	Transbay	Cory Traylor -	Sep 1 2015-Jun 1 2017
	FOLSOM ST	Intersection	Proposed Excavation.	Transbay	Cory Traylor -	Sep 1 2015-Jun 1 2017
	HARRISON ST	Intersection	Proposed Excavation.	Transbay	Cory Traylor -	Sep 1 2015-Jun 1 2017
	HARRISON ST	STILLMAN ST -	Proposed Excavation.	Transbay	Cory Traylor -	Sep 1 2015-Jun 1 2017
	HOWARD ST	Intersection	Proposed Excavation.	Transbay	Cory Traylor -	Sep 1 2015-Jun 1 2017
	HOWARD ST	TEHAMA ST -	Proposed Excavation.	Transbay	Cory Traylor -	Sep 1 2015-Jun 1 2017
	STILLMAN ST	BRYANT ST -	Proposed Excavation.	Transbay	Cory Traylor -	Sep 1 2015-Jun 1 2017
	STILLMAN ST	Intersection	Proposed Excavation.	Transbay	Cory Traylor -	Sep 1 2015-Jun 1 2017
	TEHAMA ST	CLEMENTINA ST -	Proposed Excavation.	Transbay	Cory Traylor -	Sep 1 2015-Jun 1 2017
	TEHAMA ST	Intersection	Proposed Excavation.	Transbay	Cory Traylor -	Sep 1 2015-Jun 1 2017
	MINNA ST	Intersection	Proposed Excavation.	Transbay	Cory Traylor -	Dec 17 2010-Jun 15 2017
	MINNA ST	NATOMA ST -	Proposed Excavation.	Transbay	Cory Traylor -	Dec 17 2010-Jun 15 2017
	MISSION ST	Intersection	Proposed Excavation.	Transbay	Cory Traylor -	Dec 17 2010-Jun 15 2017
	MISSION ST	MINNA ST -	Proposed Excavation.	Transbay	Cory Traylor -	Dec 17 2010-Jun 15 2017
	NATOMA ST	Intersection	Proposed Excavation.	Transbay	Cory Traylor -	Dec 17 2010-Jun 15 2017
BROADWAY						
	FRANKLIN ST	Intersection	Conflict with existing excavation permit. It is mandatory that you coordinate all work for joint paving.	13EXC-4392	(415) 646-6253 - (415) 646-6253	Sep 23 2013-
	FRANKLIN ST	Intersection	Blocks with Bicycle Route designations require special attention. For details see Section 10 of DPT's Blue Book and Section 6.3 of DPW's Order No. 171.442.	N/A		

"IMPROVING THE QUALITY OF LIFE IN SAN FRANCISCO" We are dedicated individuals committed to teamwork, customer service and continuous improvement in partnership with the community.

Customer Service

Teamwork

Continuous Improvement

Street Name	From St	To St	Message	Job	Contact	Dates
	FRANKLIN ST	Intersection	Proposed Paving.	PAVING	Au Bui -	Oct 14 2013-Dec 12 2014
	FRANKLIN ST	Intersection	Proposed Excavation.	SF DPW IDC - Mechanical \Electrical	Steven Lee -	May 20 2013-Jul 24 2014
	FRANKLIN ST	Intersection	Proposed Excavation.	SF DPW IDC - Streets & Highways	Au Bui -	Oct 14 2013-Dec 12 2014
	FRANKLIN ST	Intersection	Proposed Excavation.	SF DPW IDC - Streets & Highways	Au Bui -	Oct 14 2013-Dec 12 2014
	FRANKLIN ST	Intersection	Proposed Excavation.	SF MTA Capital Programs and Construction	Darton Ito -	Jan 1 2020-Dec 31 2020
CLEMENTIN A ST						
	02ND ST	Intersection	Conflict with existing Street Use Permit.	13B-0102	(415) 431-2950 - (415) 431-2950	Oct 1 2013-Oct 8 2014
	02ND ST	Intersection	Conflict with existing Street Use Permit.	13B-0121	(415) 431-2950 - (415) 431-2950	Jan 23 2014-Jan 23 2015
	02ND ST	Intersection	Conflict with existing Street Use Permit.	13B-0124	(415) 431-2950 - (415) 431-2950	Nov 13 2013-Nov 13 2014
	02ND ST	Intersection	Conflict with existing Street Use Permit.	13B-0141	(415) 431-2950 - (415) 431-2950	Jan 1 2014-Oct 31 2014
	02ND ST	Intersection	Conflict with existing Street Use Permit.	14B-0076	(415) 431-2950 - (415) 431-2950	Oct 7 2014-Oct 7 2015
	02ND ST	Intersection	Blocks with Bicycle Route designations require special attention. For details see Section 10 of DPT's Blue Book and Section 6.3 of DPW's Order No. 171.442.	N/A		
	02ND ST	Intersection	No construction allowed in streets on game days at PacBell Park 2 hours before and until 2 hours after events. Day event hours:10am-6pm. Night event hours: 4pm-Midnight. Call 415-972-2000ext0 for more information.	N/A		
	02ND ST	Intersection	Please refer to Figure 12 of Section 9.4(A) of the DPW Order No. 171,442 for special conditions for excavation in the vicinity of AWSS.	N/A		
	02ND ST	Intersection	Truck Route: Call Cindy Shamban of DPT at 554-2341 for Restriction Information.	N/A		
	02ND ST	Intersection	Downtown Streetscape Zone. Please See Attachment.	N/A	John Kwong or Nick Elsner - (415) 554-5810	
	02ND ST	Intersection	Proposed Paving.	PAVING	Kimberly C. Chang -	Apr 27 2016-Apr 26 2017
	02ND ST	Intersection	Proposed Excavation.	SF DPW IDC - Mechanical \Electrical	Steven Lee -	May 20 2013-Jul 24 2014

Street Name	From St	To St	Message	Job	Contact	Dates
	02ND ST	Intersection	Proposed Excavation.	SF DPW IDC - Streets & Highways	Kimberly C. Chang -	Apr 27 2016-Apr 26 2017
	02ND ST	Intersection	Proposed Excavation.	SF MTA Capital Programs and Construction	Darton Ito -	Jan 1 2020-Dec 31 2020
	02ND ST	Intersection	Proposed Excavation.	SF Planning	Adam Varat -	Jan 1 2020-Dec 31 2020
	02ND ST	Intersection	Proposed Excavation.	SF Planning	Adam Varat -	Jan 1 2020-Dec 31 2020
	02ND ST	Intersection	Proposed Excavation.	Transbay	Cory Traylor -	Jan 3 2020-Feb 15 2022
	02ND ST	Intersection	Proposed Excavation.	Transbay	Cory Traylor -	Sep 1 2015-Jun 1 2017
DOW PL						
	02ND ST	Intersection	Conflict with existing Street Use Permit.	13B-0102	(415) 431-2950 - (415) 431-2950	Oct 1 2013-Oct 8 2014
	02ND ST	Intersection	Conflict with existing Street Use Permit.	13B-0121	(415) 431-2950 - (415) 431-2950	Jan 23 2014-Jan 23 2015
	02ND ST	Intersection	Conflict with existing Street Use Permit.	13B-0124	(415) 431-2950 - (415) 431-2950	Nov 13 2013-Nov 13 2014
	02ND ST	Intersection	Conflict with existing Street Use Permit.	13B-0141	(415) 431-2950 - (415) 431-2950	Jan 1 2014-Oct 31 2014
	02ND ST	Intersection	Conflict with existing Street Use Permit.	14B-0076	(415) 431-2950 - (415) 431-2950	Oct 7 2014-Oct 7 2015
	02ND ST	Intersection	Blocks with Bicycle Route designations require special attention. For details see Section 10 of DPT's Blue Book and Section 6.3 of DPW's Order No. 171.442.	N/A		
	02ND ST	Intersection	No construction allowed in streets on game days at PacBell Park 2 hours before and until 2 hours after events. Day event hours:10am-6pm. Night event hours: 4pm-Midnight. Call 415-972-2000ext0 for more information.	N/A		
	02ND ST	Intersection	Please refer to Figure 12 of Section 9.4(A) of the DPW Order No. 171,442 for special conditions for excavation in the vicinity of AWSS.	N/A		
	02ND ST	Intersection	Truck Route: Call Cindy Shamban of DPT at 554-2341 for Restriction Information.	N/A		
	02ND ST	Intersection	Proposed Paving.	PAVING	Kimberly C. Chang -	Apr 27 2016-Apr 26 2017
	02ND ST	Intersection	Proposed Excavation.	SF DPW IDC - Mechanical \Electrical	Steven Lee -	May 20 2013-Jul 24 2014
	02ND ST	Intersection	Proposed Excavation.	SF MTA Capital Programs and Construction	Darton Ito -	Jan 1 2020-Dec 31 2020
	02ND ST	Intersection	Proposed Excavation.	SF Planning	Adam Varat -	Jan 1 2020-Dec 31 2020
	02ND ST	Intersection	Proposed Excavation.	SF Planning	Adam Varat -	Jan 1 2020-Dec 31 2020
	02ND ST	Intersection	Proposed Excavation.	Transbay	Cory Traylor -	Sep 1 2015-Jun 1 2017

"IMPROVING THE QUALITY OF LIFE IN SAN FRANCISCO" We are dedicated individuals committed to teamwork, customer service and continuous improvement in partnership with the community.

Customer Service

Teamwork

Continuous Improvement

Street Name	From St	To St	Message	Job	Contact	Dates
FILBERT ST						
	FRANKLIN ST	Intersection	Conflict with existing excavation permit. It is mandatory that you coordinate all work for joint paving.	13EXC-4392	(415) 646-6253 - (415) 646-6253	Sep 23 2013-
	FRANKLIN ST	Intersection	Proposed Paving.	PAVING	Au Bui -	Oct 14 2013-Dec 12 2014
	FRANKLIN ST	Intersection	Proposed Excavation.	SF DPW IDC - Mechanical \Electrical	Steven Lee -	May 20 2013-Jul 24 2014
	FRANKLIN ST	Intersection	Proposed Excavation.	SF DPW IDC - Streets & Highways	Au Bui -	Oct 14 2013-Dec 12 2014
	FRANKLIN ST	Intersection	Proposed Excavation.	SF DPW IDC - Streets & Highways	Au Bui -	Oct 14 2013-Dec 12 2014
	FRANKLIN ST	Intersection	Proposed Excavation.	SF PUC Water	Heather Rhee -	Oct 1 2017-Aug 1 2018
FOLSOM ST						
	02ND ST	Intersection	Conflict with existing Street Use Permit.	12TS-0030	Jana Lord 510-446-7234 - Jana Lord 510-446-7234	
	02ND ST	Intersection	Conflict with existing Street Use Permit.	13B-0102	(415) 431-2950 - (415) 431-2950	Oct 1 2013-Oct 8 2014
	02ND ST	Intersection	Conflict with existing Street Use Permit.	13B-0119	(415) 431-2950 - (415) 431-2950	Nov 4 2013-Nov 4 2014
	02ND ST	Intersection	Conflict with existing Street Use Permit.	13B-0121	(415) 431-2950 - (415) 431-2950	Jan 23 2014-Jan 23 2015
	02ND ST	Intersection	Conflict with existing Street Use Permit.	13B-0124	(415) 431-2950 - (415) 431-2950	Nov 13 2013-Nov 13 2014
	02ND ST	Intersection	Conflict with existing Street Use Permit.	13B-0129	(415) 431-2950 - (415) 431-2950	Nov 16 2013-Nov 16 2014
	02ND ST	Intersection	Conflict with existing Street Use Permit.	13B-0130	415) 431-2950 - 415) 431-2950	Jan 1 2014-Jan 1 2015
	02ND ST	Intersection	Conflict with existing Street Use Permit.	13B-0141	(415) 431-2950 - (415) 431-2950	Jan 1 2014-Oct 31 2014
	02ND ST	Intersection	Conflict with existing Street Use Permit.	14B-0005	Refer to Agent - Refer to Agent	Jan 20 2014-Jan 20 2015
	02ND ST	Intersection	Conflict with existing Street Use Permit.	14B-0027	Refer to Agent - Refer to Agent	Mar 17 2014-Oct 19 2014
	02ND ST	Intersection	Conflict with existing Street Use Permit.	14B-0061	(415) 431-2950 - (415) 431-2950	Jun 10 2014-Jun 10 2015
	02ND ST	Intersection	Conflict with existing Street Use Permit.	14B-0070	Refer to Agent - Refer to Agent	Aug 23 2014-Sep 23 2014
	02ND ST	Intersection	Conflict with existing Street Use Permit.	14B-0073	415-431-2950 - 415-431-2950	Aug 28 2014-Oct 2 2014
	02ND ST	Intersection	Conflict with existing Street Use Permit.	14B-0076	(415) 431-2950 - (415) 431-2950	Oct 7 2014-Oct 7 2015
	02ND ST	Intersection	Blocks with Bicycle Route designations require special attention. For details see Section 10 of DPT's Blue Book and Section 6.3 of DPW's Order No. 171.442.	N/A		

Street Name	From St	To St	Message	Job	Contact	Dates
	02ND ST	Intersection	Cistern Present.	N/A		
	02ND ST	Intersection	No construction allowed in streets on game days at PacBell Park 2 hours before and until 2 hours after events. Day event hours:10am-6pm. Night event hours: 4pm-Midnight. Call 415-972-2000ext0 for more information.	N/A		
	02ND ST	Intersection	Please refer to Figure 12 of Section 9.4(A) of the DPW Order No. 171,442 for special conditions for excavation in the vicinity of AWSS.	N/A		
	02ND ST	Intersection	Truck Route: Call Cindy Shamban of DPT at 554-2341 for Restriction Information.	N/A		
	02ND ST	Intersection	Downtown Streetscape Zone. Please See Attachment.	N/A	John Kwong or Nick Elsner - (415) 554-5810	
	02ND ST	Intersection	Proposed Paving.	PAVING	Kimberly C. Chang -	Apr 27 2016-Apr 26 2017
	02ND ST	Intersection	Proposed Excavation.	PG&E	Alain Billot -	Jun 1 2014-Dec 31 2015
	02ND ST	Intersection	Proposed Excavation.	SF DPW IDC - Mechanical \Electrical	Steven Lee -	May 20 2013-Jul 24 2014
	02ND ST	Intersection	Proposed Excavation.	SF DPW IDC - Streets & Highways	Stephen J. O Sullivan -	Oct 2 2015-Dec 23 2016
	02ND ST	Intersection	Proposed Excavation.	SF MTA Capital Programs and Construction	Darton Ito -	Jan 1 2020-Dec 31 2020
	02ND ST	Intersection	Proposed Excavation.	SF Planning	Adam Varat -	Jan 1 2020-Dec 31 2020
	02ND ST	Intersection	Proposed Excavation.	SF Planning	Adam Varat -	Jan 1 2020-Dec 31 2020
	02ND ST	Intersection	Proposed Excavation.	SF Planning	Adam Varat -	Jan 1 2020-Dec 31 2020
	02ND ST	Intersection	Proposed Excavation.	SF Planning	Adam Varat -	Jan 1 2020-Dec 31 2020
	02ND ST	Intersection	Proposed Excavation.	Transbay	Cory Traylor -	Jan 3 2020-Feb 15 2022
	02ND ST	Intersection	Proposed Excavation.	Transbay	Cory Traylor -	Sep 1 2015-Jun 1 2017
FRANKLIN ST						
	WASHINGTON ST	Intersection	Conflict with existing Street Use Permit.	12TS-0189	Jana Lord 510-446-7234 - Jana Lord 510-446-7234	
	UNION ST	Intersection	Conflict with existing Street Use Permit.	13B-0102	(415) 431-2950 - (415) 431-2950	Oct 1 2013-Oct 8 2014
	UNION ST	Intersection	Conflict with existing Street Use Permit.	13B-0113	(415) 431-2950 - (415) 431-2950	Oct 15 2013-Oct 15 2014
	LOMBARD ST	Intersection	Conflict with existing Street Use Permit.	13B-0123	(415) 431-2950 - (415) 431-2950	Nov 15 2013-Jan 1 2015
	UNION ST	Intersection	Conflict with existing Street Use Permit.	13B-0123	(415) 431-2950 - (415) 431-2950	Nov 15 2013-Jan 1 2015
	BLACKSTONE CT	LOMBARD ST -	Conflict with existing Street Use Permit.	13B-0139	(909) 937-7570 - (909) 937-7570	Jan 6 2014-Jan 6 2016

"IMPROVING THE QUALITY OF LIFE IN SAN FRANCISCO" We are dedicated individuals committed to teamwork, customer service and continuous improvement in partnership with the community.

Customer Service

Teamwork

Continuous Improvement

Street Name	From St	To St	Message	Job	Contact	Dates
	BROADWAY	VALLEJO ST -	Conflict with existing Street Use Permit.	13B-0139	(909) 937-7570 - (909) 937-7570	Jan 6 2014-Jan 6 2016
	CLAY ST	WASHINGTON ST -	Conflict with existing Street Use Permit.	13B-0139	(909) 937-7570 - (909) 937-7570	Jan 6 2014-Jan 6 2016
	FILBERT ST	GREENWICH ST -	Conflict with existing Street Use Permit.	13B-0139	(909) 937-7570 - (909) 937-7570	Jan 6 2014-Jan 6 2016
	GREEN ST	UNION ST -	Conflict with existing Street Use Permit.	13B-0139	(909) 937-7570 - (909) 937-7570	Jan 6 2014-Jan 6 2016
	GREENWICH ST	BLACKSTONE CT -	Conflict with existing Street Use Permit.	13B-0139	(909) 937-7570 - (909) 937-7570	Jan 6 2014-Jan 6 2016
	JACKSON ST	PACIFIC AVE -	Conflict with existing Street Use Permit.	13B-0139	(909) 937-7570 - (909) 937-7570	Jan 6 2014-Jan 6 2016
	PACIFIC AVE	BROADWAY -	Conflict with existing Street Use Permit.	13B-0139	(909) 937-7570 - (909) 937-7570	Jan 6 2014-Jan 6 2016
	UNION ST	FILBERT ST -	Conflict with existing Street Use Permit.	13B-0139	(909) 937-7570 - (909) 937-7570	Jan 6 2014-Jan 6 2016
	VALLEJO ST	GREEN ST -	Conflict with existing Street Use Permit.	13B-0139	(909) 937-7570 - (909) 937-7570	Jan 6 2014-Jan 6 2016
	WASHINGTON ST	JACKSON ST -	Conflict with existing Street Use Permit.	13B-0139	(909) 937-7570 - (909) 937-7570	Jan 6 2014-Jan 6 2016
	UNION ST	Intersection	Conflict with existing Street Use Permit.	13B-0141	(415) 431-2950 - (415) 431-2950	Jan 1 2014-Oct 31 2014
	BLACKSTONE CT	LOMBARD ST -	Conflict with existing Street Use Permit.	13B-0142	(909) 937-7570 - (909) 937-7570	Jan 17 2014-Dec 31 2014
	BROADWAY	VALLEJO ST -	Conflict with existing Street Use Permit.	13B-0142	(909) 937-7570 - (909) 937-7570	Jan 17 2014-Dec 31 2014
	CLAY ST	WASHINGTON ST -	Conflict with existing Street Use Permit.	13B-0142	(909) 937-7570 - (909) 937-7570	Jan 17 2014-Dec 31 2014
	FILBERT ST	GREENWICH ST -	Conflict with existing Street Use Permit.	13B-0142	(909) 937-7570 - (909) 937-7570	Jan 17 2014-Dec 31 2014
	GREEN ST	UNION ST -	Conflict with existing Street Use Permit.	13B-0142	(909) 937-7570 - (909) 937-7570	Jan 17 2014-Dec 31 2014
	GREENWICH ST	BLACKSTONE CT -	Conflict with existing Street Use Permit.	13B-0142	(909) 937-7570 - (909) 937-7570	Jan 17 2014-Dec 31 2014
	JACKSON ST	PACIFIC AVE -	Conflict with existing Street Use Permit.	13B-0142	(909) 937-7570 - (909) 937-7570	Jan 17 2014-Dec 31 2014
	PACIFIC AVE	BROADWAY -	Conflict with existing Street Use Permit.	13B-0142	(909) 937-7570 - (909) 937-7570	Jan 17 2014-Dec 31 2014
	UNION ST	FILBERT ST -	Conflict with existing Street Use Permit.	13B-0142	(909) 937-7570 - (909) 937-7570	Jan 17 2014-Dec 31 2014

Street Name	From St	To St	Message	Job	Contact	Dates
	VALLEJO ST	GREEN ST -	Conflict with existing Street Use Permit.	13B-0142	(909) 937-7570 - (909) 937-7570	Jan 17 2014-Dec 31 2014
	WASHINGTON ST	JACKSON ST -	Conflict with existing Street Use Permit.	13B-0142	(909) 937-7570 - (909) 937-7570	Jan 17 2014-Dec 31 2014
	GREEN ST	UNION ST -	Conflict with existing Street Use Permit.	13ECN-1049	800-743-5000 - 800-743-5000	Sep 27 2013-
	FILBERT ST	GREENWICH ST -	Conflict with existing Street Use Permit.	13ECN-1094	800-743-5000 - 800-743-5000	Oct 4 2013-
	BLACKSTONE CT	LOMBARD ST -	Conflict with existing excavation permit. It is mandatory that you coordinate all work for joint paving.	13EXC-4392	(415) 646-6253 - (415) 646-6253	Sep 23 2013-
	BROADWAY	Intersection	Conflict with existing excavation permit. It is mandatory that you coordinate all work for joint paving.	13EXC-4392	(415) 646-6253 - (415) 646-6253	Sep 23 2013-
	BROADWAY	VALLEJO ST -	Conflict with existing excavation permit. It is mandatory that you coordinate all work for joint paving.	13EXC-4392	(415) 646-6253 - (415) 646-6253	Sep 23 2013-
	CLAY ST	WASHINGTON ST -	Conflict with existing excavation permit. It is mandatory that you coordinate all work for joint paving.	13EXC-4392	(415) 646-6253 - (415) 646-6253	Sep 23 2013-
	FILBERT ST	GREENWICH ST -	Conflict with existing excavation permit. It is mandatory that you coordinate all work for joint paving.	13EXC-4392	(415) 646-6253 - (415) 646-6253	Sep 23 2013-
	FILBERT ST	Intersection	Conflict with existing excavation permit. It is mandatory that you coordinate all work for joint paving.	13EXC-4392	(415) 646-6253 - (415) 646-6253	Sep 23 2013-
	GREEN ST	Intersection	Conflict with existing excavation permit. It is mandatory that you coordinate all work for joint paving.	13EXC-4392	(415) 646-6253 - (415) 646-6253	Sep 23 2013-
	GREEN ST	UNION ST -	Conflict with existing excavation permit. It is mandatory that you coordinate all work for joint paving.	13EXC-4392	(415) 646-6253 - (415) 646-6253	Sep 23 2013-
	GREENWICH ST	BLACKSTONE CT -	Conflict with existing excavation permit. It is mandatory that you coordinate all work for joint paving.	13EXC-4392	(415) 646-6253 - (415) 646-6253	Sep 23 2013-
	GREENWICH ST	Intersection	Conflict with existing excavation permit. It is mandatory that you coordinate all work for joint paving.	13EXC-4392	(415) 646-6253 - (415) 646-6253	Sep 23 2013-
	JACKSON ST	Intersection	Conflict with existing excavation permit. It is mandatory that you coordinate all work for joint paving.	13EXC-4392	(415) 646-6253 - (415) 646-6253	Sep 23 2013-
	JACKSON ST	PACIFIC AVE -	Conflict with existing excavation permit. It is mandatory that you coordinate all work for joint paving.	13EXC-4392	(415) 646-6253 - (415) 646-6253	Sep 23 2013-
	PACIFIC AVE	BROADWAY -	Conflict with existing excavation permit. It is mandatory that you coordinate all work for joint paving.	13EXC-4392	(415) 646-6253 - (415) 646-6253	Sep 23 2013-

Street Name	From St	To St	Message	Job	Contact	Dates
	PACIFIC AVE	Intersection	Conflict with existing excavation permit. It is mandatory that you coordinate all work for joint paving.	13EXC-4392	(415) 646-6253 - (415) 646-6253	Sep 23 2013-
	UNION ST	FILBERT ST -	Conflict with existing excavation permit. It is mandatory that you coordinate all work for joint paving.	13EXC-4392	(415) 646-6253 - (415) 646-6253	Sep 23 2013-
	UNION ST	Intersection	Conflict with existing excavation permit. It is mandatory that you coordinate all work for joint paving.	13EXC-4392	(415) 646-6253 - (415) 646-6253	Sep 23 2013-
	VALLEJO ST	GREEN ST -	Conflict with existing excavation permit. It is mandatory that you coordinate all work for joint paving.	13EXC-4392	(415) 646-6253 - (415) 646-6253	Sep 23 2013-
	VALLEJO ST	Intersection	Conflict with existing excavation permit. It is mandatory that you coordinate all work for joint paving.	13EXC-4392	(415) 646-6253 - (415) 646-6253	Sep 23 2013-
	WASHINGTON ST	Intersection	Conflict with existing excavation permit. It is mandatory that you coordinate all work for joint paving.	13EXC-4392	(415) 646-6253 - (415) 646-6253	Sep 23 2013-
	WASHINGTON ST	JACKSON ST -	Conflict with existing excavation permit. It is mandatory that you coordinate all work for joint paving.	13EXC-4392	(415) 646-6253 - (415) 646-6253	Sep 23 2013-
	GREEN ST	UNION ST -	Conflict with existing Street Use Permit.	13SMF-0438	Refer to Agent - Refer to Agent	
	LOMBARD ST	Intersection	Conflict with existing Street Use Permit.	14B-0027	Refer to Agent - Refer to Agent	Mar 17 2014-Oct 19 2014
	LOMBARD ST	Intersection	Conflict with existing Street Use Permit.	14B-0033	Refer to Agent - Refer to Agent	Mar 25 2014-Mar 25 2015
	BLACKSTONE CT	LOMBARD ST -	Conflict with existing Street Use Permit.	14B-0060	(909) 937-7570 - (909) 937-7570	Jul 7 2014-Sep 20 2014
	BROADWAY	VALLEJO ST -	Conflict with existing Street Use Permit.	14B-0060	(909) 937-7570 - (909) 937-7570	Jul 7 2014-Sep 20 2014
	CLAY ST	WASHINGTON ST -	Conflict with existing Street Use Permit.	14B-0060	(909) 937-7570 - (909) 937-7570	Jul 7 2014-Sep 20 2014
	FILBERT ST	GREENWICH ST -	Conflict with existing Street Use Permit.	14B-0060	(909) 937-7570 - (909) 937-7570	Jul 7 2014-Sep 20 2014
	GREEN ST	UNION ST -	Conflict with existing Street Use Permit.	14B-0060	(909) 937-7570 - (909) 937-7570	Jul 7 2014-Sep 20 2014
	GREENWICH ST	BLACKSTONE CT -	Conflict with existing Street Use Permit.	14B-0060	(909) 937-7570 - (909) 937-7570	Jul 7 2014-Sep 20 2014
	JACKSON ST	PACIFIC AVE -	Conflict with existing Street Use Permit.	14B-0060	(909) 937-7570 - (909) 937-7570	Jul 7 2014-Sep 20 2014
	PACIFIC AVE	BROADWAY -	Conflict with existing Street Use Permit.	14B-0060	(909) 937-7570 - (909) 937-7570	Jul 7 2014-Sep 20 2014
	UNION ST	FILBERT ST -	Conflict with existing Street Use Permit.	14B-0060	(909) 937-7570 - (909) 937-7570	Jul 7 2014-Sep 20 2014

Street Name	From St	To St	Message	Job	Contact	Dates
	VALLEJO ST	GREEN ST -	Conflict with existing Street Use Permit.	14B-0060	(909) 937-7570 - (909) 937-7570	Jul 7 2014-Sep 20 2014
	WASHINGTON ST	JACKSON ST -	Conflict with existing Street Use Permit.	14B-0060	(909) 937-7570 - (909) 937-7570	Jul 7 2014-Sep 20 2014
	UNION ST	Intersection	Conflict with existing Street Use Permit.	14B-0061	(415) 431-2950 - (415) 431-2950	Jun 10 2014-Jun 10 2015
	LOMBARD ST	Intersection	Conflict with existing Street Use Permit.	14B-0071	Refer to Agent - Refer to Agent	Jul 14 2014-Oct 5 2014
	UNION ST	Intersection	Conflict with existing Street Use Permit.	14B-0076	(415) 431-2950 - (415) 431-2950	Oct 7 2014-Oct 7 2015
	UNION ST	FILBERT ST -	Conflict with existing Street Use Permit.	14ECN-0538	800-743-5000 - 800-743-5000	May 9 2014-
	FILBERT ST	GREENWICH ST -	Conflict with existing Street Use Permit.	14ECN-0610	800-743-5000 - 800-743-5000	May 21 2014-
	BLACKSTONE CT	LOMBARD ST -	Banners are allowed on this street	N/A		
	BLACKSTONE CT	LOMBARD ST -	DPT Blue Book Traffic Restriction. Time of day during which lanes must be kept clear: EAST 7AM - 9AM 3PM - 7PM MONDAY THROUGH FRIDAY // WEST 7AM - 9AM 3PM - 7PM MONDAY THROUGH FRIDAY	N/A		
	BROADWAY	Intersection	Blocks with Bicycle Route designations require special attention. For details see Section 10 of DPT's Blue Book and Section 6.3 of DPW's Order No. 171.442.	N/A		
	BROADWAY	VALLEJO ST -	DPT Blue Book Traffic Restriction. Time of day during which lanes must be kept clear: EAST 7AM - 9AM 3PM - 7PM MONDAY THROUGH FRIDAY // WEST 7AM - 9AM 3PM - 7PM MONDAY THROUGH FRIDAY	N/A		
	CLAY ST	WASHINGTON ST -	DPT Blue Book Traffic Restriction. Time of day during which lanes must be kept clear: EAST 7AM - 9AM 3PM - 7PM MONDAY THROUGH FRIDAY // WEST 7AM - 9AM 3PM - 7PM MONDAY THROUGH FRIDAY	N/A		
	FILBERT ST	GREENWICH ST -	DPT Blue Book Traffic Restriction. Time of day during which lanes must be kept clear: EAST 7AM - 9AM 3PM - 7PM MONDAY THROUGH FRIDAY // WEST 7AM - 9AM 3PM - 7PM MONDAY THROUGH FRIDAY	N/A		
	GREEN ST	Intersection	Blocks with Bicycle Route designations require special attention. For details see Section 10 of DPT's Blue Book and Section 6.3 of DPW's Order No. 171.442.	N/A		
	GREEN ST	Intersection	Please refer to Figure 12 of Section 9.4(A) of the DPW Order No. 171,442 for special conditions for excavation in the vicinity of AWSS.	N/A		

Street Name	From St	To St	Message	Job	Contact	Dates
	GREEN ST	UNION ST -	DPT Blue Book Traffic Restriction. Time of day during which lanes must be kept clear: EAST 7AM - 9AM 3PM - 7PM MONDAY THROUGH FRIDAY // WEST 7AM - 9AM 3PM - 7PM MONDAY THROUGH FRIDAY	N/A		
	GREENWICH ST	BLACKSTONE CT -	DPT Blue Book Traffic Restriction. Time of day during which lanes must be kept clear: EAST 7AM - 9AM 3PM - 7PM MONDAY THROUGH FRIDAY // WEST 7AM - 9AM 3PM - 7PM MONDAY THROUGH FRIDAY	N/A		
	JACKSON ST	PACIFIC AVE -	DPT Blue Book Traffic Restriction. Time of day during which lanes must be kept clear: EAST 7AM - 9AM 3PM - 7PM MONDAY THROUGH FRIDAY // WEST 7AM - 9AM 3PM - 7PM MONDAY THROUGH FRIDAY	N/A		
	LOMBARD ST	Intersection	Caltrans Jurisdiction call (510) 286-4424.	N/A		
	LOMBARD ST	Intersection	Please refer to Figure 12 of Section 9.4(A) of the DPW Order No. 171,442 for special conditions for excavation in the vicinity of AWSS.	N/A		
	PACIFIC AVE	BROADWAY -	DPT Blue Book Traffic Restriction. Time of day during which lanes must be kept clear: EAST 7AM - 9AM 3PM - 7PM MONDAY THROUGH FRIDAY // WEST 7AM - 9AM 3PM - 7PM MONDAY THROUGH FRIDAY	N/A		
	PACIFIC AVE	Intersection	Please refer to Figure 12 of Section 9.4(A) of the DPW Order No. 171,442 for special conditions for excavation in the vicinity of AWSS.	N/A		
	UNION ST	FILBERT ST -	Banners are allowed on this street	N/A		
	UNION ST	FILBERT ST -	DPT Blue Book Traffic Restriction. Time of day during which lanes must be kept clear: EAST 7AM - 9AM 3PM - 7PM MONDAY THROUGH FRIDAY // WEST 7AM - 9AM 3PM - 7PM MONDAY THROUGH FRIDAY	N/A		
	UNION ST	Intersection	Under G095 requirement, Contractor shall contact Muni Overhead Line Division of any work 10 feet in horizontal or vertical direction of overhead lines. Contact: Tim Lipps @ (415) 554-9227	N/A		
	VALLEJO ST	GREEN ST -	DPT Blue Book Traffic Restriction. Time of day during which lanes must be kept clear: EAST 7AM - 9AM 3PM - 7PM MONDAY THROUGH FRIDAY // WEST 7AM - 9AM 3PM - 7PM MONDAY THROUGH FRIDAY	N/A		

Street Name	From St	To St	Message	Job	Contact	Dates
	WASHINGTON ST	JACKSON ST -	DPT Blue Book Traffic Restriction. Time of day during which lanes must be kept clear: EAST 7AM - 9AM 3PM - 7PM MONDAY THROUGH FRIDAY // WEST 7AM - 9AM 3PM - 7PM MONDAY THROUGH FRIDAY	N/A		
	BLACKSTONE CT	LOMBARD ST -	Proposed Paving.	PAVING	Au Bui -	Oct 14 2013-Dec 12 2014
	BROADWAY	Intersection	Proposed Paving.	PAVING	Au Bui -	Oct 14 2013-Dec 12 2014
	BROADWAY	VALLEJO ST -	Proposed Paving.	PAVING	Au Bui -	Oct 14 2013-Dec 12 2014
	CLAY ST	WASHINGTON ST -	Proposed Paving.	PAVING	Au Bui -	Oct 14 2013-Dec 12 2014
	FILBERT ST	GREENWICH ST -	Proposed Paving.	PAVING	Au Bui -	Oct 14 2013-Dec 12 2014
	FILBERT ST	Intersection	Proposed Paving.	PAVING	Au Bui -	Oct 14 2013-Dec 12 2014
	GREEN ST	Intersection	Proposed Paving.	PAVING	Au Bui -	Oct 14 2013-Dec 12 2014
	GREEN ST	UNION ST -	Proposed Paving.	PAVING	Au Bui -	Oct 14 2013-Dec 12 2014
	GREENWICH ST	BLACKSTONE CT -	Proposed Paving.	PAVING	Au Bui -	Oct 14 2013-Dec 12 2014
	GREENWICH ST	Intersection	Proposed Paving.	PAVING	Au Bui -	Oct 14 2013-Dec 12 2014
	JACKSON ST	Intersection	Proposed Paving.	PAVING	Au Bui -	Oct 14 2013-Dec 12 2014
	JACKSON ST	PACIFIC AVE -	Proposed Paving.	PAVING	Au Bui -	Oct 14 2013-Dec 12 2014
	PACIFIC AVE	BROADWAY -	Proposed Paving.	PAVING	Au Bui -	Oct 14 2013-Dec 12 2014
	PACIFIC AVE	Intersection	Proposed Paving.	PAVING	Au Bui -	Oct 14 2013-Dec 12 2014
	UNION ST	FILBERT ST -	Proposed Paving.	PAVING	Au Bui -	Oct 14 2013-Dec 12 2014
	UNION ST	Intersection	Proposed Paving.	PAVING	Au Bui -	Oct 14 2013-Dec 12 2014
	VALLEJO ST	GREEN ST -	Proposed Paving.	PAVING	Au Bui -	Oct 14 2013-Dec 12 2014
	VALLEJO ST	Intersection	Proposed Paving.	PAVING	Au Bui -	Oct 14 2013-Dec 12 2014
	WASHINGTON ST	Intersection	Proposed Paving.	PAVING	Au Bui -	Oct 14 2013-Dec 12 2014
	WASHINGTON ST	JACKSON ST -	Proposed Paving.	PAVING	Au Bui -	Oct 14 2013-Dec 12 2014
	GREENWICH ST	Intersection	Proposed Excavation.	SF DPW IDC - Hydraulic	Iqbalbhai Dhapa -	Jul 2 2018-Feb 17 2020
	WASHINGTON ST	JACKSON ST -	Proposed Excavation.	SF DPW IDC - Hydraulic	Thomas Won -	Feb 4 2014-Mar 27 2015
	BLACKSTONE CT	LOMBARD ST -	Proposed Excavation.	SF DPW IDC - Mechanical \Electrical	Steven Lee -	May 20 2013-Jul 24 2014
	BROADWAY	Intersection	Proposed Excavation.	SF DPW IDC - Mechanical \Electrical	Steven Lee -	May 20 2013-Jul 24 2014
	BROADWAY	VALLEJO ST -	Proposed Excavation.	SF DPW IDC - Mechanical \Electrical	Steven Lee -	May 20 2013-Jul 24 2014
	CLAY ST	WASHINGTON ST -	Proposed Excavation.	SF DPW IDC - Mechanical \Electrical	Steven Lee -	May 20 2013-Jul 24 2014
	FILBERT ST	GREENWICH ST -	Proposed Excavation.	SF DPW IDC - Mechanical \Electrical	Steven Lee -	May 20 2013-Jul 24 2014
	FILBERT ST	Intersection	Proposed Excavation.	SF DPW IDC - Mechanical \Electrical	Steven Lee -	May 20 2013-Jul 24 2014
	GREEN ST	Intersection	Proposed Excavation.	SF DPW IDC - Mechanical \Electrical	Steven Lee -	May 20 2013-Jul 24 2014
	GREEN ST	UNION ST -	Proposed Excavation.	SF DPW IDC - Mechanical \Electrical	Steven Lee -	May 20 2013-Jul 24 2014

Street Name	From St	To St	Message	Job	Contact	Dates
	GREENWICH ST	BLACKSTONE CT -	Proposed Excavation.	SF DPW IDC - Mechanical \Electrical	Steven Lee -	May 20 2013-Jul 24 2014
	GREENWICH ST	Intersection	Proposed Excavation.	SF DPW IDC - Mechanical \Electrical	Steven Lee -	May 20 2013-Jul 24 2014
	JACKSON ST	Intersection	Proposed Excavation.	SF DPW IDC - Mechanical \Electrical	Steven Lee -	May 20 2013-Jul 24 2014
	JACKSON ST	PACIFIC AVE -	Proposed Excavation.	SF DPW IDC - Mechanical \Electrical	Steven Lee -	May 20 2013-Jul 24 2014
	LOMBARD ST	Intersection	Proposed Excavation.	SF DPW IDC - Mechanical \Electrical	Steven Lee -	May 20 2013-Jul 24 2014
	PACIFIC AVE	BROADWAY -	Proposed Excavation.	SF DPW IDC - Mechanical \Electrical	Steven Lee -	May 20 2013-Jul 24 2014
	PACIFIC AVE	Intersection	Proposed Excavation.	SF DPW IDC - Mechanical \Electrical	Steven Lee -	May 20 2013-Jul 24 2014
	UNION ST	FILBERT ST -	Proposed Excavation.	SF DPW IDC - Mechanical \Electrical	Steven Lee -	May 20 2013-Jul 24 2014
	UNION ST	Intersection	Proposed Excavation.	SF DPW IDC - Mechanical \Electrical	Steven Lee -	May 20 2013-Jul 24 2014
	VALLEJO ST	GREEN ST -	Proposed Excavation.	SF DPW IDC - Mechanical \Electrical	Steven Lee -	May 20 2013-Jul 24 2014
	VALLEJO ST	Intersection	Proposed Excavation.	SF DPW IDC - Mechanical \Electrical	Steven Lee -	May 20 2013-Jul 24 2014
	WASHINGTON ST	Intersection	Proposed Excavation.	SF DPW IDC - Mechanical \Electrical	Steven Lee -	May 20 2013-Jul 24 2014
	WASHINGTON ST	JACKSON ST -	Proposed Excavation.	SF DPW IDC - Mechanical \Electrical	Steven Lee -	May 20 2013-Jul 24 2014
	UNION ST	Intersection	Proposed Excavation.	SF DPW IDC - Mechanical \Electrical	Steven Lee -	Jul 8 2013-Sep 1 2014
	BROADWAY	Intersection	Proposed Excavation.	SF DPW IDC - Streets & Highways	Au Bui -	Oct 14 2013-Dec 12 2014
	FILBERT ST	Intersection	Proposed Excavation.	SF DPW IDC - Streets & Highways	Au Bui -	Oct 14 2013-Dec 12 2014
	GREEN ST	Intersection	Proposed Excavation.	SF DPW IDC - Streets & Highways	Au Bui -	Oct 14 2013-Dec 12 2014
	GREENWICH ST	Intersection	Proposed Excavation.	SF DPW IDC - Streets & Highways	Au Bui -	Oct 14 2013-Dec 12 2014
	PACIFIC AVE	Intersection	Proposed Excavation.	SF DPW IDC - Streets & Highways	Au Bui -	Oct 14 2013-Dec 12 2014
	VALLEJO ST	Intersection	Proposed Excavation.	SF DPW IDC - Streets & Highways	Au Bui -	Oct 14 2013-Dec 12 2014

Street Name	From St	To St	Message	Job	Contact	Dates
	BROADWAY	Intersection	Proposed Excavation.	SF DPW IDC - Streets & Highways	Au Bui -	Oct 14 2013-Dec 12 2014
	FILBERT ST	Intersection	Proposed Excavation.	SF DPW IDC - Streets & Highways	Au Bui -	Oct 14 2013-Dec 12 2014
	GREEN ST	Intersection	Proposed Excavation.	SF DPW IDC - Streets & Highways	Au Bui -	Oct 14 2013-Dec 12 2014
	GREENWICH ST	Intersection	Proposed Excavation.	SF DPW IDC - Streets & Highways	Au Bui -	Oct 14 2013-Dec 12 2014
	JACKSON ST	Intersection	Proposed Excavation.	SF DPW IDC - Streets & Highways	Au Bui -	Oct 14 2013-Dec 12 2014
	PACIFIC AVE	Intersection	Proposed Excavation.	SF DPW IDC - Streets & Highways	Au Bui -	Oct 14 2013-Dec 12 2014
	VALLEJO ST	Intersection	Proposed Excavation.	SF DPW IDC - Streets & Highways	Au Bui -	Oct 14 2013-Dec 12 2014
	WASHINGTON ST	Intersection	Proposed Excavation.	SF DPW IDC - Streets & Highways	Au Bui -	Oct 14 2013-Dec 12 2014
	WASHINGTON ST	Intersection	Proposed Excavation.	SF DPW IDC - Streets & Highways	Au Bui -	Oct 14 2013-Dec 12 2014
	WASHINGTON ST	JACKSON ST -	Proposed Excavation.	SF DPW IDC - Streets & Highways	Au Bui -	Oct 14 2013-Dec 12 2014
	BROADWAY	Intersection	Proposed Excavation.	SF MTA Capital Programs and Construction	Darton Ito -	Jan 1 2020-Dec 31 2020
	LOMBARD ST	Intersection	Proposed Excavation.	SF MTA Capital Programs and Construction	Darton Ito -	Jan 1 2020-Dec 31 2020
	LOMBARD ST	Intersection	Proposed Excavation.	SF MTA SS - Livable Streets	Laura Stonehill -	Jan 1 2015-Jan 1 2016
	FILBERT ST	Intersection	Proposed Excavation.	SF PUC Water	Heather Rhee -	Oct 1 2017-Aug 1 2018
	WASHINGTON ST	Intersection	Proposed Excavation.	SF PUC Water	Michael Gardiner -	Nov 1 2018-Sep 1 2019
	UNION ST	Intersection	Proposed Excavation.	SF PUC Water	Michael Gardiner -	May 1 2017-Mar 1 2018
	GREEN ST	UNION ST -	Sidewalk Paving to be done by SIRP Process	SIRP Work Order	LC General -	
	LOMBARD ST	Intersection	Prior to performing any construction, all CCSF survey monuments shall be referenced by a licensed Land Surveyor on a Corner Record or a Record of Survey, if any construction will take place within 10ft of the monument. For any questions, please call Mapping at #554-5827	Stone or Concrete Monument		

Street Name	From St	To St	Message	Job	Contact	Dates
GREEN ST						
	FRANKLIN ST	Intersection	Conflict with existing excavation permit. It is mandatory that you coordinate all work for joint paving.	13EXC-4392	(415) 646-6253 - (415) 646-6253	Sep 23 2013-
	FRANKLIN ST	Intersection	Blocks with Bicycle Route designations require special attention. For details see Section 10 of DPT's Blue Book and Section 6.3 of DPW's Order No. 171.442.	N/A		
	FRANKLIN ST	Intersection	Please refer to Figure 12 of Section 9.4(A) of the DPW Order No. 171,442 for special conditions for excavation in the vicinity of AWSS.	N/A		
	FRANKLIN ST	Intersection	Proposed Paving.	PAVING	Au Bui -	Oct 14 2013-Dec 12 2014
	FRANKLIN ST	Intersection	Proposed Excavation.	SF DPW IDC - Mechanical \Electrical	Steven Lee -	May 20 2013-Jul 24 2014
	FRANKLIN ST	Intersection	Proposed Excavation.	SF DPW IDC - Streets & Highways	Au Bui -	Oct 14 2013-Dec 12 2014
	FRANKLIN ST	Intersection	Proposed Excavation.	SF DPW IDC - Streets & Highways	Au Bui -	Oct 14 2013-Dec 12 2014
GREENWICH ST						
	FRANKLIN ST	Intersection	Conflict with existing excavation permit. It is mandatory that you coordinate all work for joint paving.	13EXC-4392	(415) 646-6253 - (415) 646-6253	Sep 23 2013-
	FRANKLIN ST	Intersection	Proposed Paving.	PAVING	Au Bui -	Oct 14 2013-Dec 12 2014
	FRANKLIN ST	Intersection	Proposed Excavation.	SF DPW IDC - Hydraulic	Iqbalbhai Dhapa -	Jul 2 2018-Feb 17 2020
	FRANKLIN ST	Intersection	Proposed Excavation.	SF DPW IDC - Mechanical \Electrical	Steven Lee -	May 20 2013-Jul 24 2014
	FRANKLIN ST	Intersection	Proposed Excavation.	SF DPW IDC - Streets & Highways	Au Bui -	Oct 14 2013-Dec 12 2014
	FRANKLIN ST	Intersection	Proposed Excavation.	SF DPW IDC - Streets & Highways	Au Bui -	Oct 14 2013-Dec 12 2014
HARRISON ST						
	02ND ST	Intersection	Conflict with existing Street Use Permit.	13B-0102	(415) 431-2950 - (415) 431-2950	Oct 1 2013-Oct 8 2014
	02ND ST	Intersection	Conflict with existing Street Use Permit.	13B-0121	(415) 431-2950 - (415) 431-2950	Jan 23 2014-Jan 23 2015
	02ND ST	Intersection	Conflict with existing Street Use Permit.	13B-0124	(415) 431-2950 - (415) 431-2950	Nov 13 2013-Nov 13 2014
	02ND ST	Intersection	Conflict with existing Street Use Permit.	13B-0141	(415) 431-2950 - (415) 431-2950	Jan 1 2014-Oct 31 2014
	02ND ST	Intersection	Conflict with existing Street Use Permit.	14B-0061	(415) 431-2950 - (415) 431-2950	Jun 10 2014-Jun 10 2015

Street Name	From St	To St	Message	Job	Contact	Dates
	02ND ST	Intersection	Conflict with existing Street Use Permit.	14B-0070	Refer to Agent - Refer to Agent	Aug 23 2014-Sep 23 2014
	02ND ST	Intersection	Conflict with existing Street Use Permit.	14B-0073	415-431-2950 - 415-431-2950	Aug 28 2014-Oct 2 2014
	02ND ST	Intersection	Conflict with existing Street Use Permit.	14B-0076	(415) 431-2950 - (415) 431-2950	Oct 7 2014-Oct 7 2015
	02ND ST	Intersection	Prior to performing any construction, all CCSF survey monuments shall be referenced by a licensed Land Surveyor on a Corner Record or a Record of Survey, if any construction will take place within 10ft of the monument. For any questions, please call Mapping at #554-5827	Lead Plug and Brass Tack		
	02ND ST	Intersection	Blocks with Bicycle Route designations require special attention. For details see Section 10 of DPT's Blue Book and Section 6.3 of DPW's Order No. 171.442.	N/A		
	02ND ST	Intersection	No construction allowed in streets on game days at PacBell Park 2 hours before and until 2 hours after events. Day event hours:10am-6pm. Night event hours: 4pm-Midnight. Call 415-972-2000ext0 for more information.	N/A		
	02ND ST	Intersection	Please refer to Figure 12 of Section 9.4(A) of the DPW Order No. 171,442 for special conditions for excavation in the vicinity of AWSS.	N/A		
	02ND ST	Intersection	Truck Route: Call Cindy Shamban of DPT at 554-2341 for Restriction Information.	N/A		
	02ND ST	Intersection	Under G095 requirement, Contractor shall contact Muni Overhead Line Division of any work 10 feet in horizontal or vertical direction of overhead lines. Contact: Tim Lipps @ (415) 554-9227	N/A		
	02ND ST	Intersection	Proposed Paving.	PAVING	Kimberly C. Chang -	Apr 27 2016-Apr 26 2017
	02ND ST	Intersection	Proposed Excavation.	PG&E	Alain Billot -	Jun 1 2014-Dec 30 2015
	02ND ST	Intersection	Proposed Excavation.	SF DPW IDC - Streets & Highways	Kimberly C. Chang -	Apr 27 2016-Apr 26 2017
	02ND ST	Intersection	Proposed Excavation.	SF DPW IDC - Streets & Highways	Kimberly C. Chang -	Apr 27 2016-Apr 26 2017
	02ND ST	Intersection	Proposed Excavation.	SF MTA Capital Programs and Construction	Darton Ito -	Jan 1 2020-Dec 31 2020
	02ND ST	Intersection	Proposed Excavation.	SF Planning	Adam Varat -	Jan 1 2020-Dec 31 2020
	02ND ST	Intersection	Proposed Excavation.	SF Planning	Adam Varat -	Jan 1 2020-Dec 31 2020
	02ND ST	Intersection	Proposed Excavation.	SF Planning	Adam Varat -	Jan 1 2020-Dec 31 2020

Street Name	From St	To St	Message	Job	Contact	Dates
	02ND ST	Intersection	Prior to performing any construction, all CCSF survey monuments shall be referenced by a licensed Land Surveyor on a Corner Record or a Record of Survey, if any construction will take place within 10ft of the monument. For any questions, please call Mapping at #554-5827	Stone or Concrete Monument		
	02ND ST	Intersection	Proposed Excavation.	Transbay	Cory Traylor -	Sep 1 2015-Jun 1 2017
HOWARD ST						
	02ND ST	Intersection	Conflict with existing Street Use Permit.	12ECN-1003	Refer to Agent - Refer to Agent	Oct 3 2012-
	02ND ST	Intersection	Conflict with existing Street Use Permit.	13B-0097	Refer to Agent - Refer to Agent	Aug 21 2013-Aug 21 2014
	02ND ST	Intersection	Conflict with existing Street Use Permit.	13B-0102	(415) 431-2950 - (415) 431-2950	Oct 1 2013-Oct 8 2014
	02ND ST	Intersection	Conflict with existing Street Use Permit.	13B-0118	(415) 431-2950 - (415) 431-2950	Oct 7 2013-Oct 7 2014
	02ND ST	Intersection	Conflict with existing Street Use Permit.	13B-0121	(415) 431-2950 - (415) 431-2950	Jan 23 2014-Jan 23 2015
	02ND ST	Intersection	Conflict with existing Street Use Permit.	13B-0124	(415) 431-2950 - (415) 431-2950	Nov 13 2013-Nov 13 2014
	02ND ST	Intersection	Conflict with existing Street Use Permit.	13B-0141	(415) 431-2950 - (415) 431-2950	Jan 1 2014-Oct 31 2014
	02ND ST	Intersection	Conflict with existing Street Use Permit.	14B-0005	Refer to Agent - Refer to Agent	Jan 20 2014-Jan 20 2015
	02ND ST	Intersection	Conflict with existing Street Use Permit.	14B-0027	Refer to Agent - Refer to Agent	Mar 17 2014-Oct 19 2014
	02ND ST	Intersection	Conflict with existing Street Use Permit.	14B-0047	(415) 431-2950 - (415) 431-2950	May 12 2014-Jun 30 2014
	02ND ST	Intersection	Conflict with existing Street Use Permit.	14B-0061	(415) 431-2950 - (415) 431-2950	Jun 10 2014-Jun 10 2015
	02ND ST	Intersection	Conflict with existing Street Use Permit.	14B-0070	Refer to Agent - Refer to Agent	Aug 23 2014-Sep 23 2014
	02ND ST	Intersection	Conflict with existing Street Use Permit.	14B-0072	Refer to Agent - Refer to Agent	Jul 7 2014-Jul 7 2015
	02ND ST	Intersection	Conflict with existing Street Use Permit.	14B-0073	415-431-2950 - 415-431-2950	Aug 28 2014-Oct 2 2014
	02ND ST	Intersection	Conflict with existing Street Use Permit.	14B-0074	Refer to Agent - Refer to Agent	Jul 14 2014-Aug 5 2014
	02ND ST	Intersection	Conflict with existing Street Use Permit.	14B-0076	(415) 431-2950 - (415) 431-2950	Oct 7 2014-Oct 7 2015
	02ND ST	Intersection	Prior to performing any construction, all CCSF survey monuments shall be referenced by a licensed Land Surveyor on a Corner Record or a Record of Survey, if any construction will take place within 10ft of the monument. For any questions, please call Mapping at #554-5827	Lead Plug and Brass Tack		

"IMPROVING THE QUALITY OF LIFE IN SAN FRANCISCO" We are dedicated individuals committed to teamwork, customer service and continuous improvement in partnership with the community.

Customer Service

Teamwork

Continuous Improvement

Street Name	From St	To St	Message	Job	Contact	Dates
	02ND ST	Intersection	Blocks with Bicycle Route designations require special attention. For details see Section 10 of DPT's Blue Book and Section 6.3 of DPW's Order No. 171.442.	N/A		
	02ND ST	Intersection	No construction allowed in streets on game days at PacBell Park 2 hours before and until 2 hours after events. Day event hours:10am-6pm. Night event hours: 4pm-Midnight. Call 415-972-2000ext0 for more information.	N/A		
	02ND ST	Intersection	Please refer to Figure 12 of Section 9.4(A) of the DPW Order No. 171,442 for special conditions for excavation in the vicinity of AWSS.	N/A		
	02ND ST	Intersection	Truck Route: Call Cindy Shamban of DPT at 554-2341 for Restriction Information.	N/A		
	02ND ST	Intersection	Under G095 requirement, Contractor shall contact Muni Overhead Line Division of any work 10 feet in horizontal or vertical direction of overhead lines. Contact: Tim Lipps @ (415) 554-9227	N/A		
	02ND ST	Intersection	Downtown Streetscape Zone. Please See Attachment.	N/A	John Kwong or Nick Elsner - (415) 554-5810	
	02ND ST	Intersection	Proposed Paving.	PAVING	Kimberly C. Chang -	Apr 27 2016-Apr 26 2017
	02ND ST	Intersection	Proposed Excavation.	SF DPW IDC - Mechanical \Electrical	Steven Lee -	May 20 2013-Jul 24 2014
	02ND ST	Intersection	Proposed Excavation.	SF DPW IDC - Streets & Highways	Kimberly C. Chang -	Apr 27 2016-Apr 26 2017
	02ND ST	Intersection	Proposed Excavation.	SF MTA Capital Programs and Construction	Darton Ito -	Jan 1 2020-Dec 31 2020
	02ND ST	Intersection	Proposed Excavation.	SF MTA SS - Livable Streets	Maurice Growney -	Jun 30 2017-Mar 31 2018
	02ND ST	Intersection	Proposed Excavation.	SF Planning	Adam Varat -	Jan 1 2020-Dec 31 2020
	02ND ST	Intersection	Proposed Excavation.	SF Planning	Adam Varat -	Jan 1 2020-Dec 31 2020
	02ND ST	Intersection	Proposed Excavation.	SF Planning	Adam Varat -	Jan 1 2020-Dec 31 2020
	02ND ST	Intersection	Prior to performing any construction, all CCSF survey monuments shall be referenced by a licensed Land Surveyor on a Corner Record or a Record of Survey, if any construction will take place within 10ft of the monument. For any questions, please call Mapping at #554-5827	Stone or Concrete Monument		
	02ND ST	Intersection	Proposed Excavation.	Transbay	Cory Traylor -	Jan 3 2020-Feb 15 2022
	02ND ST	Intersection	Proposed Excavation.	Transbay	Cory Traylor -	Sep 1 2015-Jun 1 2017

Street Name	From St	To St	Message	Job	Contact	Dates
JACKSON ST						
	FRANKLIN ST	Intersection	Conflict with existing excavation permit. It is mandatory that you coordinate all work for joint paving.	13EXC-4392	(415) 646-6253 - (415) 646-6253	Sep 23 2013-
	FRANKLIN ST	Intersection	Proposed Paving.	PAVING	Au Bui -	Oct 14 2013-Dec 12 2014
	FRANKLIN ST	Intersection	Proposed Excavation.	SF DPW IDC - Mechanical \Electrical	Steven Lee -	May 20 2013-Jul 24 2014
	FRANKLIN ST	Intersection	Proposed Excavation.	SF DPW IDC - Streets & Highways	Au Bui -	Oct 14 2013-Dec 12 2014
	VAN NESS AVE	FRANKLIN ST -	Proposed Excavation.	SF MTA Capital Programs and Construction	Tee Phang -	Dec 18 2015-Dec 21 2017
JESSIE ST						
	02ND ST	Intersection	Conflict with existing Street Use Permit.	13B-0102	(415) 431-2950 - (415) 431-2950	Oct 1 2013-Oct 8 2014
	02ND ST	Intersection	Conflict with existing Street Use Permit.	13B-0118	(415) 431-2950 - (415) 431-2950	Oct 7 2013-Oct 7 2014
	02ND ST	Intersection	Conflict with existing Street Use Permit.	13B-0121	(415) 431-2950 - (415) 431-2950	Jan 23 2014-Jan 23 2015
	02ND ST	Intersection	Conflict with existing Street Use Permit.	13B-0124	(415) 431-2950 - (415) 431-2950	Nov 13 2013-Nov 13 2014
	02ND ST	Intersection	Conflict with existing Street Use Permit.	14B-0076	(415) 431-2950 - (415) 431-2950	Oct 7 2014-Oct 7 2015
	02ND ST	Intersection	Blocks with Bicycle Route designations require special attention. For details see Section 10 of DPT's Blue Book and Section 6.3 of DPW's Order No. 171.442.	N/A		
	02ND ST	Intersection	No construction allowed in streets on game days at PacBell Park 2 hours before and until 2 hours after events. Day event hours:10am-6pm. Night event hours: 4pm-Midnight. Call 415-972-2000ext0 for more information.	N/A		
	02ND ST	Intersection	Please refer to Figure 12 of Section 9.4(A) of the DPW Order No. 171,442 for special conditions for excavation in the vicinity of AWSS.	N/A		
	02ND ST	Intersection	Downtown Streetscape Zone. Please See Attachment.	N/A	John Kwong or Nick Elsner - (415) 554-5810	
	02ND ST	Intersection	Proposed Paving.	PAVING	Kimberly C. Chang -	Apr 27 2016-Apr 26 2017
	02ND ST	Intersection	Proposed Excavation.	SF DPW IDC - Mechanical \Electrical	Steven Lee -	May 20 2013-Jul 24 2014
	02ND ST	Intersection	Proposed Excavation.	SF DPW IDC - Streets & Highways	Kimberly C. Chang -	Apr 27 2016-Apr 26 2017

"IMPROVING THE QUALITY OF LIFE IN SAN FRANCISCO" We are dedicated individuals committed to teamwork, customer service and continuous improvement in partnership with the community.

Customer Service

Teamwork

Continuous Improvement

Street Name	From St	To St	Message	Job	Contact	Dates
	02ND ST	Intersection	Proposed Excavation.	SF MTA Capital Programs and Construction	Darton Ito -	Jan 1 2020-Dec 31 2020
	02ND ST	Intersection	Proposed Excavation.	SF Planning	Adam Varat -	Jan 1 2020-Dec 31 2020
	02ND ST	Intersection	Proposed Excavation.	SF PUC Water	Heather Rhee -	Jan 1 2015-Nov 1 2015
LOMBARD ST						
	FRANKLIN ST	Intersection	Conflict with existing Street Use Permit.	13B-0123	(415) 431-2950 - (415) 431-2950	Nov 15 2013-Jan 1 2015
	FRANKLIN ST	Intersection	Conflict with existing Street Use Permit.	14B-0027	Refer to Agent - Refer to Agent	Mar 17 2014-Oct 19 2014
	FRANKLIN ST	Intersection	Conflict with existing Street Use Permit.	14B-0033	Refer to Agent - Refer to Agent	Mar 25 2014-Mar 25 2015
	FRANKLIN ST	Intersection	Conflict with existing Street Use Permit.	14B-0071	Refer to Agent - Refer to Agent	Jul 14 2014-Oct 5 2014
	FRANKLIN ST	Intersection	Caltrans Jurisdiction call (510) 286-4424.	N/A		
	FRANKLIN ST	Intersection	Please refer to Figure 12 of Section 9.4(A) of the DPW Order No. 171,442 for special conditions for excavation in the vicinity of AWSS.	N/A		
	FRANKLIN ST	Intersection	Proposed Excavation.	SF DPW IDC - Mechanical \Electrical	Steven Lee -	May 20 2013-Jul 24 2014
	FRANKLIN ST	Intersection	Proposed Excavation.	SF MTA Capital Programs and Construction	Darton Ito -	Jan 1 2020-Dec 31 2020
	FRANKLIN ST	Intersection	Proposed Excavation.	SF MTA SS - Livable Streets	Laura Stonehill -	Jan 1 2015-Jan 1 2016
	FRANKLIN ST	Intersection	Prior to performing any construction, all CCSF survey monuments shall be referenced by a licensed Land Surveyor on a Corner Record or a Record of Survey, if any construction will take place within 10ft of the monument. For any questions, please call Mapping at #554-5827	Stone or Concrete Monument		
MINNA ST						
	02ND ST	Intersection	Conflict with existing Street Use Permit.	13B-0102	(415) 431-2950 - (415) 431-2950	Oct 1 2013-Oct 8 2014
	02ND ST	Intersection	Conflict with existing Street Use Permit.	13B-0118	(415) 431-2950 - (415) 431-2950	Oct 7 2013-Oct 7 2014
	02ND ST	Intersection	Conflict with existing Street Use Permit.	13B-0121	(415) 431-2950 - (415) 431-2950	Jan 23 2014-Jan 23 2015
	02ND ST	Intersection	Conflict with existing Street Use Permit.	13B-0124	(415) 431-2950 - (415) 431-2950	Nov 13 2013-Nov 13 2014
	02ND ST	Intersection	Conflict with existing Street Use Permit.	13B-0141	(415) 431-2950 - (415) 431-2950	Jan 1 2014-Oct 31 2014

Street Name	From St	To St	Message	Job	Contact	Dates
	02ND ST	Intersection	Conflict with existing Street Use Permit.	14B-0076	(415) 431-2950 - (415) 431-2950	Oct 7 2014-Oct 7 2015
	02ND ST	Intersection	Blocks with Bicycle Route designations require special attention. For details see Section 10 of DPT's Blue Book and Section 6.3 of DPW's Order No. 171.442.	N/A		
	02ND ST	Intersection	No construction allowed in streets on game days at PacBell Park 2 hours before and until 2 hours after events. Day event hours:10am-6pm. Night event hours: 4pm-Midnight. Call 415-972-2000ext0 for more information.	N/A		
	02ND ST	Intersection	Please refer to Figure 12 of Section 9.4(A) of the DPW Order No. 171,442 for special conditions for excavation in the vicinity of AWSS.	N/A		
	02ND ST	Intersection	Downtown Streetscape Zone. Please See Attachment.	N/A	John Kwong or Nick Elsner - (415) 554-5810	
	02ND ST	Intersection	Proposed Paving.	PAVING	Kimberly C. Chang -	Apr 27 2016-Apr 26 2017
	02ND ST	Intersection	Proposed Excavation.	PG&E	Eric Larson -	Feb 15 2015-Mar 13 2015
	02ND ST	Intersection	Proposed Excavation.	SF DPW IDC - Mechanical \Electrical	Steven Lee -	May 20 2013-Jul 24 2014
	02ND ST	Intersection	Proposed Excavation.	SF DPW IDC - Streets & Highways	Kimberly C. Chang -	Apr 27 2016-Apr 26 2017
	02ND ST	Intersection	Proposed Excavation.	SF MTA Capital Programs and Construction	Darton Ito -	Jan 1 2020-Dec 31 2020
	02ND ST	Intersection	Proposed Excavation.	SF Planning	Adam Varat -	Jan 1 2020-Dec 31 2020
	02ND ST	Intersection	Proposed Excavation.	Transbay	Cory Traylor -	Jan 3 2020-Feb 15 2022
	02ND ST	Intersection	Proposed Excavation.	Transbay	Cory Traylor -	Dec 17 2010-Jun 15 2017
MISSION ST						
	02ND ST	Intersection	Conflict with existing Street Use Permit.	13B-0097	Refer to Agent - Refer to Agent	Aug 21 2013-Aug 21 2014
	02ND ST	Intersection	Conflict with existing Street Use Permit.	13B-0102	(415) 431-2950 - (415) 431-2950	Oct 1 2013-Oct 8 2014
	02ND ST	Intersection	Conflict with existing Street Use Permit.	13B-0107	(415) 431-2950 - (415) 431-2950	Sep 19 2013-Sep 19 2014
	02ND ST	Intersection	Conflict with existing Street Use Permit.	13B-0118	(415) 431-2950 - (415) 431-2950	Oct 7 2013-Oct 7 2014
	02ND ST	Intersection	Conflict with existing Street Use Permit.	13B-0121	(415) 431-2950 - (415) 431-2950	Jan 23 2014-Jan 23 2015
	02ND ST	Intersection	Conflict with existing Street Use Permit.	13B-0124	(415) 431-2950 - (415) 431-2950	Nov 13 2013-Nov 13 2014
	02ND ST	Intersection	Conflict with existing Street Use Permit.	13B-0129	(415) 431-2950 - (415) 431-2950	Nov 16 2013-Nov 16 2014

"IMPROVING THE QUALITY OF LIFE IN SAN FRANCISCO" We are dedicated individuals committed to teamwork, customer service and continuous improvement in partnership with the community.

Customer Service

Teamwork

Continuous Improvement

Street Name	From St	To St	Message	Job	Contact	Dates
	02ND ST	Intersection	Conflict with existing Street Use Permit.	13B-0141	(415) 431-2950 - (415) 431-2950	Jan 1 2014-Oct 31 2014
	02ND ST	Intersection	Conflict with existing Street Use Permit.	14B-0061	(415) 431-2950 - (415) 431-2950	Jun 10 2014-Jun 10 2015
	02ND ST	Intersection	Conflict with existing Street Use Permit.	14B-0070	Refer to Agent - Refer to Agent	Aug 23 2014-Sep 23 2014
	02ND ST	Intersection	Conflict with existing Street Use Permit.	14B-0073	415-431-2950 - 415-431-2950	Aug 28 2014-Oct 2 2014
	02ND ST	Intersection	Conflict with existing Street Use Permit.	14B-0074	Refer to Agent - Refer to Agent	Jul 14 2014-Aug 5 2014
	02ND ST	Intersection	Conflict with existing Street Use Permit.	14B-0076	(415) 431-2950 - (415) 431-2950	Oct 7 2014-Oct 7 2015
	02ND ST	Intersection	Conflict with existing excavation permit. It is mandatory that you coordinate all work for joint paving.	14EXC-3361	(415) 725-1990 - (415) 725-1990	Jun 9 2014-Aug 1 2014
	02ND ST	Intersection	Blocks with Bicycle Route designations require special attention. For details see Section 10 of DPT's Blue Book and Section 6.3 of DPW's Order No. 171.442.	N/A		
	02ND ST	Intersection	No construction allowed in streets on game days at PacBell Park 2 hours before and until 2 hours after events. Day event hours:10am-6pm. Night event hours: 4pm-Midnight. Call 415-972-2000ext0 for more information.	N/A		
	02ND ST	Intersection	Please refer to Figure 12 of Section 9.4(A) of the DPW Order No. 171,442 for special conditions for excavation in the vicinity of AWSS.	N/A		
	02ND ST	Intersection	Under G095 requirement, Contractor shall contact Muni Overhead Line Division of any work 10 feet in horizontal or vertical direction of overhead lines. Contact: Tim Lipps @ (415) 554-9227	N/A		
	02ND ST	Intersection	Downtown Streetscape Zone. Please See Attachment.	N/A	John Kwong or Nick Elsner - (415) 554-5810	
	02ND ST	Intersection	Please see special requirements for work in Moscone Center and call Mike Roach @ 974-4001 for events.	N/A	Tim Comice - (415) 974-4050	
	02ND ST	Intersection	Proposed Paving.	PAVING	Kimberly C. Chang -	Apr 27 2016-Apr 26 2017
	02ND ST	Intersection	Proposed Excavation.	SF DPW IDC - Mechanical \Electrical	Steven Lee -	May 20 2013-Jul 24 2014
	02ND ST	Intersection	Proposed Excavation.	SF DPW IDC - Streets & Highways	Kimberly C. Chang -	Apr 27 2016-Apr 26 2017
	02ND ST	Intersection	Proposed Excavation.	SF MTA Capital Programs and Construction	Darton Ito -	Jan 1 2020-Dec 31 2020

Street Name	From St	To St	Message	Job	Contact	Dates
	02ND ST	Intersection	Proposed Excavation.	SF MTA Capital Programs and Construction	Darton Ito -	Jan 1 2020-Dec 31 2020
	02ND ST	Intersection	Proposed Excavation.	SF MTA SS - Transportation Engineering (Capital)	Cathal Hennessy -	Jun 1 2013-Jun 1 2015
	02ND ST	Intersection	Proposed Excavation.	SF Planning	Adam Varat -	Jan 1 2020-Dec 31 2020
	02ND ST	Intersection	Proposed Excavation.	SF Planning	Adam Varat -	Jan 1 2020-Dec 31 2020
	02ND ST	Intersection	Proposed Excavation.	SF PUC Water	Heather Rhee -	Jan 1 2015-Nov 1 2015
	02ND ST	Intersection	Prior to performing any construction, all CCSF survey monuments shall be referenced by a licensed Land Surveyor on a Corner Record or a Record of Survey, if any construction will take place within 10ft of the monument. For any questions, please call Mapping at #554-5827	Stone or Concrete Monument		
	02ND ST	Intersection	Proposed Excavation.	Transbay	Cory Traylor -	Dec 17 2010-Jun 15 2017
NATOMA ST						
	02ND ST	Intersection	Conflict with existing Street Use Permit.	13B-0102	(415) 431-2950 - (415) 431-2950	Oct 1 2013-Oct 8 2014
	02ND ST	Intersection	Conflict with existing Street Use Permit.	13B-0118	(415) 431-2950 - (415) 431-2950	Oct 7 2013-Oct 7 2014
	02ND ST	Intersection	Conflict with existing Street Use Permit.	13B-0121	(415) 431-2950 - (415) 431-2950	Jan 23 2014-Jan 23 2015
	02ND ST	Intersection	Conflict with existing Street Use Permit.	13B-0124	(415) 431-2950 - (415) 431-2950	Nov 13 2013-Nov 13 2014
	02ND ST	Intersection	Conflict with existing Street Use Permit.	13B-0141	(415) 431-2950 - (415) 431-2950	Jan 1 2014-Oct 31 2014
	02ND ST	Intersection	Conflict with existing Street Use Permit.	14B-0076	(415) 431-2950 - (415) 431-2950	Oct 7 2014-Oct 7 2015
	02ND ST	Intersection	Blocks with Bicycle Route designations require special attention. For details see Section 10 of DPT's Blue Book and Section 6.3 of DPW's Order No. 171.442.	N/A		
	02ND ST	Intersection	No construction allowed in streets on game days at PacBell Park 2 hours before and until 2 hours after events. Day event hours:10am-6pm. Night event hours: 4pm-Midnight. Call 415-972-2000ext0 for more information.	N/A		
	02ND ST	Intersection	Please refer to Figure 12 of Section 9.4(A) of the DPW Order No. 171,442 for special conditions for excavation in the vicinity of AWSS.	N/A		
	02ND ST	Intersection	Downtown Streetscape Zone. Please See Attachment.	N/A	John Kwong or Nick Elsner - (415) 554-5810	

Street Name	From St	To St	Message	Job	Contact	Dates
	02ND ST	Intersection	Proposed Paving.	PAVING	Kimberly C. Chang -	Apr 27 2016-Apr 26 2017
	02ND ST	Intersection	Proposed Excavation.	SF DPW IDC - Mechanical \Electrical	Steven Lee -	May 20 2013-Jul 24 2014
	02ND ST	Intersection	Proposed Excavation.	SF DPW IDC - Streets & Highways	Kimberly C. Chang -	Apr 27 2016-Apr 26 2017
	02ND ST	Intersection	Proposed Excavation.	SF MTA Capital Programs and Construction	Darton Ito -	Jan 1 2020-Dec 31 2020
	02ND ST	Intersection	Proposed Excavation.	SF Planning	Adam Varat -	Jan 1 2020-Dec 31 2020
	02ND ST	Intersection	Proposed Excavation.	Transbay	Cory Traylor -	Jan 3 2020-Feb 15 2022
	02ND ST	Intersection	Proposed Excavation.	Transbay	Cory Traylor -	Dec 17 2010-Jun 15 2017
PACIFIC AVE						
	FRANKLIN ST	Intersection	Conflict with existing excavation permit. It is mandatory that you coordinate all work for joint paving.	13EXC-4392	(415) 646-6253 - (415) 646-6253	Sep 23 2013-
	FRANKLIN ST	Intersection	Please refer to Figure 12 of Section 9.4(A) of the DPW Order No. 171,442 for special conditions for excavation in the vicinity of AWSS.	N/A		
	VAN NESS AVE	FRANKLIN ST -	DPT Blue Book Traffic Restriction. Time of day during which lanes must be kept clear: NORTH 7AM - 9AM 3PM - 7PM MONDAY THROUGH FRIDAY // SOUTH 7AM - 9AM 3PM - 7PM MONDAY THROUGH FRIDAY	N/A		
	VAN NESS AVE	FRANKLIN ST -	Please refer to Figure 12 of Section 9.4(A) of the DPW Order No. 171,442 for special conditions for excavation in the vicinity of AWSS.	N/A		
	FRANKLIN ST	Intersection	Proposed Paving.	PAVING	Au Bui -	Oct 14 2013-Dec 12 2014
	FRANKLIN ST	Intersection	Proposed Excavation.	SF DPW IDC - Mechanical \Electrical	Steven Lee -	May 20 2013-Jul 24 2014
	FRANKLIN ST	Intersection	Proposed Excavation.	SF DPW IDC - Streets & Highways	Au Bui -	Oct 14 2013-Dec 12 2014
	FRANKLIN ST	Intersection	Proposed Excavation.	SF DPW IDC - Streets & Highways	Au Bui -	Oct 14 2013-Dec 12 2014
	VAN NESS AVE	FRANKLIN ST -	Proposed Excavation.	SF MTA Capital Programs and Construction	Tee Phang -	Dec 18 2015-Dec 21 2017
STEVENSON ST						
	02ND ST	Intersection	Conflict with existing Street Use Permit.	13B-0102	(415) 431-2950 - (415) 431-2950	Oct 1 2013-Oct 8 2014
	02ND ST	Intersection	Conflict with existing Street Use Permit.	13B-0118	(415) 431-2950 - (415) 431-2950	Oct 7 2013-Oct 7 2014

Street Name	From St	To St	Message	Job	Contact	Dates
	02ND ST	Intersection	Conflict with existing Street Use Permit.	13B-0121	(415) 431-2950 - (415) 431-2950	Jan 23 2014-Jan 23 2015
	02ND ST	Intersection	Conflict with existing Street Use Permit.	13B-0124	(415) 431-2950 - (415) 431-2950	Nov 13 2013-Nov 13 2014
	02ND ST	Intersection	Conflict with existing Street Use Permit.	14B-0076	(415) 431-2950 - (415) 431-2950	Oct 7 2014-Oct 7 2015
	02ND ST	Intersection	Blocks with Bicycle Route designations require special attention. For details see Section 10 of DPT's Blue Book and Section 6.3 of DPW's Order No. 171.442.	N/A		
	02ND ST	Intersection	No construction allowed in streets on game days at PacBell Park 2 hours before and until 2 hours after events. Day event hours:10am-6pm. Night event hours: 4pm-Midnight. Call 415-972-2000ext0 for more information.	N/A		
	02ND ST	Intersection	Please refer to Figure 12 of Section 9.4(A) of the DPW Order No. 171,442 for special conditions for excavation in the vicinity of AWSS.	N/A		
	02ND ST	Intersection	Downtown Streetscape Zone. Please See Attachment.	N/A	John Kwong or Nick Elsner - (415) 554-5810	
	02ND ST	Intersection	Proposed Paving.	PAVING	Kimberly C. Chang -	Apr 27 2016-Apr 26 2017
	02ND ST	Intersection	Proposed Excavation.	SF DPW IDC - Mechanical \Electrical	Steven Lee -	May 20 2013-Jul 24 2014
	02ND ST	Intersection	Proposed Excavation.	SF DPW IDC - Streets & Highways	Kimberly C. Chang -	Apr 27 2016-Apr 26 2017
	02ND ST	Intersection	Proposed Excavation.	SF MTA Capital Programs and Construction	Darton Ito -	Jan 1 2020-Dec 31 2020
	02ND ST	Intersection	Proposed Excavation.	SF Planning	Adam Varat -	Jan 1 2020-Dec 31 2020
	02ND ST	Intersection	Proposed Excavation.	SF PUC Water	Heather Rhee -	Jan 1 2015-Nov 1 2015
STILLMAN ST						
	02ND ST	Intersection	Conflict with existing Street Use Permit.	13B-0121	(415) 431-2950 - (415) 431-2950	Jan 23 2014-Jan 23 2015
	02ND ST	Intersection	Conflict with existing Street Use Permit.	13B-0124	(415) 431-2950 - (415) 431-2950	Nov 13 2013-Nov 13 2014
	02ND ST	Intersection	Conflict with existing Street Use Permit.	13B-0141	(415) 431-2950 - (415) 431-2950	Jan 1 2014-Oct 31 2014
	02ND ST	Intersection	Blocks with Bicycle Route designations require special attention. For details see Section 10 of DPT's Blue Book and Section 6.3 of DPW's Order No. 171.442.	N/A		

Street Name	From St	To St	Message	Job	Contact	Dates
	02ND ST	Intersection	Caltrans Jurisdiction call (510) 286-4424.	N/A		
	02ND ST	Intersection	No construction allowed in streets on game days at PacBell Park 2 hours before and until 2 hours after events. Day event hours:10am-6pm. Night event hours: 4pm-Midnight. Call 415-972-2000ext0 for more information.	N/A		
	02ND ST	Intersection	Please refer to Figure 12 of Section 9.4(A) of the DPW Order No. 171,442 for special conditions for excavation in the vicinity of AWSS.	N/A		
	02ND ST	Intersection	Truck Route: Call Cindy Shamban of DPT at 554-2341 for Restriction Information.	N/A		
	02ND ST	Intersection	Under G095 requirement, Contractor shall contact Muni Overhead Line Division of any work 10 feet in horizontal or vertical direction of overhead lines. Contact: Tim Lipps @ (415) 554-9227	N/A		
	02ND ST	Intersection	Proposed Paving.	PAVING	Kimberly C. Chang -	Apr 27 2016-Apr 26 2017
	02ND ST	Intersection	Proposed Excavation.	SF DPW IDC - Mechanical \Electrical	Steven Lee -	May 20 2013-Jul 24 2014
	02ND ST	Intersection	Proposed Excavation.	SF DPW IDC - Streets & Highways	Kimberly C. Chang -	Apr 27 2016-Apr 26 2017
	02ND ST	Intersection	Proposed Excavation.	SF DPW IDC - Streets & Highways	Kimberly C. Chang -	Apr 27 2016-Apr 26 2017
	02ND ST	Intersection	Proposed Excavation.	SF MTA Capital Programs and Construction	Darton Ito -	Jan 1 2020-Dec 31 2020
	02ND ST	Intersection	Proposed Excavation.	SF Planning	Adam Varat -	Jan 1 2020-Dec 31 2020
	02ND ST	Intersection	Proposed Excavation.	SF Planning	Adam Varat -	Jan 1 2020-Dec 31 2020
	02ND ST	Intersection	Proposed Excavation.	Transbay	Cory Traylor -	Sep 1 2015-Jun 1 2017
TEHAMA ST						
	02ND ST	Intersection	Conflict with existing Street Use Permit.	13B-0102	(415) 431-2950 - (415) 431-2950	Oct 1 2013-Oct 8 2014
	02ND ST	Intersection	Conflict with existing Street Use Permit.	13B-0121	(415) 431-2950 - (415) 431-2950	Jan 23 2014-Jan 23 2015
	02ND ST	Intersection	Conflict with existing Street Use Permit.	13B-0124	(415) 431-2950 - (415) 431-2950	Nov 13 2013-Nov 13 2014
	02ND ST	Intersection	Conflict with existing Street Use Permit.	13B-0141	(415) 431-2950 - (415) 431-2950	Jan 1 2014-Oct 31 2014
	02ND ST	Intersection	Conflict with existing Street Use Permit.	14B-0076	(415) 431-2950 - (415) 431-2950	Oct 7 2014-Oct 7 2015

Street Name	From St	To St	Message	Job	Contact	Dates
	02ND ST	Intersection	Blocks with Bicycle Route designations require special attention. For details see Section 10 of DPT's Blue Book and Section 6.3 of DPW's Order No. 171.442.	N/A		
	02ND ST	Intersection	No construction allowed in streets on game days at PacBell Park 2 hours before and until 2 hours after events. Day event hours:10am-6pm. Night event hours: 4pm-Midnight. Call 415-972-2000ext0 for more information.	N/A		
	02ND ST	Intersection	Please refer to Figure 12 of Section 9.4(A) of the DPW Order No. 171,442 for special conditions for excavation in the vicinity of AWSS.	N/A		
	02ND ST	Intersection	Truck Route: Call Cindy Shamban of DPT at 554-2341 for Restriction Information.	N/A		
	02ND ST	Intersection	Downtown Streetscape Zone. Please See Attachment.	N/A	John Kwong or Nick Elsner - (415) 554-5810	
	02ND ST	Intersection	Proposed Paving.	PAVING	Kimberly C. Chang -	Apr 27 2016-Apr 26 2017
	02ND ST	Intersection	Proposed Excavation.	SF DPW IDC - Mechanical \Electrical	Steven Lee -	May 20 2013-Jul 24 2014
	02ND ST	Intersection	Proposed Excavation.	SF DPW IDC - Streets & Highways	Kimberly C. Chang -	Apr 27 2016-Apr 26 2017
	02ND ST	Intersection	Proposed Excavation.	SF MTA Capital Programs and Construction	Darton Ito -	Jan 1 2020-Dec 31 2020
	02ND ST	Intersection	Proposed Excavation.	SF Planning	Adam Varat -	Jan 1 2020-Dec 31 2020
	02ND ST	Intersection	Proposed Excavation.	SF Planning	Adam Varat -	Jan 1 2020-Dec 31 2020
	02ND ST	Intersection	Proposed Excavation.	Transbay	Cory Traylor -	Jan 3 2020-Feb 15 2022
	02ND ST	Intersection	Proposed Excavation.	Transbay	Cory Traylor -	Sep 1 2015-Jun 1 2017
UNION ST						
	VAN NESS AVE	FRANKLIN ST -	Conflict with existing Street Use Permit.	12TS-0042	Jana Lord 510-446-7234 - Jana Lord 510-446-7234	
	FRANKLIN ST	GOUGH ST -	Conflict with existing Street Use Permit.	13B-0102	(415) 431-2950 - (415) 431-2950	Oct 1 2013-Oct 8 2014
	FRANKLIN ST	Intersection	Conflict with existing Street Use Permit.	13B-0102	(415) 431-2950 - (415) 431-2950	Oct 1 2013-Oct 8 2014
	VAN NESS AVE	FRANKLIN ST -	Conflict with existing Street Use Permit.	13B-0102	(415) 431-2950 - (415) 431-2950	Oct 1 2013-Oct 8 2014
	FRANKLIN ST	GOUGH ST -	Conflict with existing Street Use Permit.	13B-0113	(415) 431-2950 - (415) 431-2950	Oct 15 2013-Oct 15 2014
	FRANKLIN ST	Intersection	Conflict with existing Street Use Permit.	13B-0113	(415) 431-2950 - (415) 431-2950	Oct 15 2013-Oct 15 2014

Street Name	From St	To St	Message	Job	Contact	Dates
	FRANKLIN ST	GOUGH ST -	Conflict with existing Street Use Permit.	13B-0123	(415) 431-2950 - (415) 431-2950	Nov 15 2013-Jan 1 2015
	FRANKLIN ST	Intersection	Conflict with existing Street Use Permit.	13B-0123	(415) 431-2950 - (415) 431-2950	Nov 15 2013-Jan 1 2015
	VAN NESS AVE	FRANKLIN ST -	Conflict with existing Street Use Permit.	13B-0123	(415) 431-2950 - (415) 431-2950	Nov 15 2013-Jan 1 2015
	FRANKLIN ST	GOUGH ST -	Conflict with existing Street Use Permit.	13B-0139	(909) 937-7570 - (909) 937-7570	Jan 6 2014-Jan 6 2016
	VAN NESS AVE	FRANKLIN ST -	Conflict with existing Street Use Permit.	13B-0139	(909) 937-7570 - (909) 937-7570	Jan 6 2014-Jan 6 2016
	FRANKLIN ST	GOUGH ST -	Conflict with existing Street Use Permit.	13B-0141	(415) 431-2950 - (415) 431-2950	Jan 1 2014-Oct 31 2014
	FRANKLIN ST	Intersection	Conflict with existing Street Use Permit.	13B-0141	(415) 431-2950 - (415) 431-2950	Jan 1 2014-Oct 31 2014
	VAN NESS AVE	FRANKLIN ST -	Conflict with existing Street Use Permit.	13B-0141	(415) 431-2950 - (415) 431-2950	Jan 1 2014-Oct 31 2014
	FRANKLIN ST	GOUGH ST -	Conflict with existing Street Use Permit.	13B-0142	(909) 937-7570 - (909) 937-7570	Jan 17 2014-Dec 31 2014
	VAN NESS AVE	FRANKLIN ST -	Conflict with existing Street Use Permit.	13B-0142	(909) 937-7570 - (909) 937-7570	Jan 17 2014-Dec 31 2014
	FRANKLIN ST	GOUGH ST -	Conflict with existing Street Use Permit.	13ECN-1019	800-743-5000 - 800-743-5000	Sep 18 2013-
	FRANKLIN ST	GOUGH ST -	Conflict with existing Street Use Permit.	13ECN-1034	800-743-5000 - 800-743-5000	Sep 25 2013-
	VAN NESS AVE	FRANKLIN ST -	Conflict with existing Street Use Permit.	13ECN-1048	800-743-5000 - 800-743-5000	Sep 26 2013-
	FRANKLIN ST	Intersection	Conflict with existing excavation permit. It is mandatory that you coordinate all work for joint paving.	13EXC-4392	(415) 646-6253 - (415) 646-6253	Sep 23 2013-
	FRANKLIN ST	GOUGH ST -	Conflict with existing Street Use Permit.	14B-0031	Refer to Agent - Refer to Agent	Mar 17 2014-Apr 1 2015
	VAN NESS AVE	FRANKLIN ST -	Conflict with existing Street Use Permit.	14B-0031	Refer to Agent - Refer to Agent	Mar 17 2014-Apr 1 2015
	FRANKLIN ST	GOUGH ST -	Conflict with existing Street Use Permit.	14B-0060	(909) 937-7570 - (909) 937-7570	Jul 7 2014-Sep 20 2014
	VAN NESS AVE	FRANKLIN ST -	Conflict with existing Street Use Permit.	14B-0060	(909) 937-7570 - (909) 937-7570	Jul 7 2014-Sep 20 2014
	FRANKLIN ST	GOUGH ST -	Conflict with existing Street Use Permit.	14B-0061	(415) 431-2950 - (415) 431-2950	Jun 10 2014-Jun 10 2015
	FRANKLIN ST	Intersection	Conflict with existing Street Use Permit.	14B-0061	(415) 431-2950 - (415) 431-2950	Jun 10 2014-Jun 10 2015
	FRANKLIN ST	GOUGH ST -	Conflict with existing Street Use Permit.	14B-0076	(415) 431-2950 - (415) 431-2950	Oct 7 2014-Oct 7 2015
	FRANKLIN ST	Intersection	Conflict with existing Street Use Permit.	14B-0076	(415) 431-2950 - (415) 431-2950	Oct 7 2014-Oct 7 2015

"IMPROVING THE QUALITY OF LIFE IN SAN FRANCISCO" We are dedicated individuals committed to teamwork, customer service and continuous improvement in partnership with the community.

Customer Service

Teamwork

Continuous Improvement

Street Name	From St	To St	Message	Job	Contact	Dates
	VAN NESS AVE	FRANKLIN ST -	Conflict with existing Street Use Permit.	14B-0076	(415) 431-2950 - (415) 431-2950	Oct 7 2014-Oct 7 2015
	FRANKLIN ST	GOUGH ST -	Conflict with existing Street Use Permit.	14ECN-0744	800-743-5000 - 800-743-5000	Jul 2 2014-
	FRANKLIN ST	GOUGH ST -	Conflict with existing excavation permit. It is mandatory that you coordinate all work for joint paving.	14EXC-3922	800-743-5000 - 800-743-5000	Jun 25 2014-Aug 8 2014
	FRANKLIN ST	GOUGH ST -	Banners are allowed on this street	N/A		
	FRANKLIN ST	GOUGH ST -	DPT Blue Book Traffic Restriction. Time of day during which lanes must be kept clear: NORTH 4PM - 6PM MONDAY THROUGH FRIDAY // SOUTH 7AM - 9AM MONDAY THROUGH FRIDAY	N/A		
	FRANKLIN ST	GOUGH ST -	Under G095 requirement, Contractor shall contact Muni Overhead Line Division of any work 10 feet in horizontal or vertical direction of overhead lines. Contact: Tim Lipps @ (415) 554-9227	N/A		
	FRANKLIN ST	Intersection	Under G095 requirement, Contractor shall contact Muni Overhead Line Division of any work 10 feet in horizontal or vertical direction of overhead lines. Contact: Tim Lipps @ (415) 554-9227	N/A		
	VAN NESS AVE	FRANKLIN ST -	Banners are allowed on this street	N/A		
	VAN NESS AVE	FRANKLIN ST -	DPT Blue Book Traffic Restriction. Time of day during which lanes must be kept clear: NORTH 4PM - 6PM MONDAY THROUGH FRIDAY // SOUTH 7AM - 9AM MONDAY THROUGH FRIDAY	N/A		
	VAN NESS AVE	FRANKLIN ST -	Under G095 requirement, Contractor shall contact Muni Overhead Line Division of any work 10 feet in horizontal or vertical direction of overhead lines. Contact: Tim Lipps @ (415) 554-9227	N/A		
	FRANKLIN ST	Intersection	Proposed Paving.	PAVING	Au Bui -	Oct 14 2013-Dec 12 2014
	FRANKLIN ST	Intersection	Proposed Excavation.	SF DPW IDC - Mechanical \Electrical	Steven Lee -	May 20 2013-Jul 24 2014
	FRANKLIN ST	Intersection	Proposed Excavation.	SF DPW IDC - Mechanical \Electrical	Steven Lee -	Jul 8 2013-Sep 1 2014
	VAN NESS AVE	FRANKLIN ST -	Proposed Excavation.	SF MTA Capital Programs and Construction	Tee Phang -	Dec 18 2015-Dec 21 2017
	FRANKLIN ST	Intersection	Proposed Excavation.	SF PUC Water	Michael Gardiner -	May 1 2017-Mar 1 2018
	FRANKLIN ST	GOUGH ST -	Sidewalk Paving to be done by SIRP Process	SIRP Work Order	LC General -	

"IMPROVING THE QUALITY OF LIFE IN SAN FRANCISCO" We are dedicated individuals committed to teamwork, customer service and continuous improvement in partnership with the community.

Customer Service

Teamwork

Continuous Improvement

Street Name	From St	To St	Message	Job	Contact	Dates
	VAN NESS AVE	FRANKLIN ST -	Sidewalk Paving to be done by SIRP Process	SIRP Work Order	LC General -	
VALLEJO ST						
	FRANKLIN ST	Intersection	Conflict with existing excavation permit. It is mandatory that you coordinate all work for joint paving.	13EXC-4392	(415) 646-6253 - (415) 646-6253	Sep 23 2013-
	FRANKLIN ST	Intersection	Proposed Paving.	PAVING	Au Bui -	Oct 14 2013-Dec 12 2014
	FRANKLIN ST	Intersection	Proposed Excavation.	SF DPW IDC - Mechanical \Electrical	Steven Lee -	May 20 2013-Jul 24 2014
	FRANKLIN ST	Intersection	Proposed Excavation.	SF DPW IDC - Streets & Highways	Au Bui -	Oct 14 2013-Dec 12 2014
	FRANKLIN ST	Intersection	Proposed Excavation.	SF DPW IDC - Streets & Highways	Au Bui -	Oct 14 2013-Dec 12 2014
WASHINGT ON ST						
	FRANKLIN ST	Intersection	Conflict with existing Street Use Permit.	12TS-0189	Jana Lord 510-446-7234 - Jana Lord 510-446-7234	
	FRANKLIN ST	Intersection	Conflict with existing excavation permit. It is mandatory that you coordinate all work for joint paving.	13EXC-4392	(415) 646-6253 - (415) 646-6253	Sep 23 2013-
	VAN NESS AVE	FRANKLIN ST -	Please see special paving requirements for Moratorium Streets.	BSSR		Apr 30 2012-Apr 30 2017
	FRANKLIN ST	Intersection	Proposed Paving.	PAVING	Au Bui -	Oct 14 2013-Dec 12 2014
	FRANKLIN ST	Intersection	Proposed Excavation.	SF DPW IDC - Mechanical \Electrical	Steven Lee -	May 20 2013-Jul 24 2014
	FRANKLIN ST	Intersection	Proposed Excavation.	SF DPW IDC - Streets & Highways	Au Bui -	Oct 14 2013-Dec 12 2014
	FRANKLIN ST	Intersection	Proposed Excavation.	SF DPW IDC - Streets & Highways	Au Bui -	Oct 14 2013-Dec 12 2014
	FRANKLIN ST	Intersection	Proposed Excavation.	SF PUC Water	Michael Gardiner -	Nov 1 2018-Sep 1 2019

Curb Ramps

Street	Specification	Direction
02ND ST : FOLSOM ST - Intersection	Required - R - Standard	NorthEast
02ND ST : FOLSOM ST - Intersection	Required - L - Standard	NorthEast
02ND ST : FOLSOM ST - Intersection	Required - L - Standard	NorthWest
02ND ST : FOLSOM ST - Intersection	Required - R - Standard	SouthEast
02ND ST : HARRISON ST - Intersection	Required - L - Standard	NorthEast
02ND ST : HARRISON ST - Intersection	Required - R - Standard	NorthEast
02ND ST : HARRISON ST - Intersection	Required - L - Standard	NorthWest
02ND ST : HOWARD ST - Intersection	Required - R - Standard	NorthEast
02ND ST : HOWARD ST - Intersection	Required - L - Standard	NorthEast
02ND ST : HOWARD ST - Intersection	Required - L - Standard	NorthWest

Street	Specification	Direction
02ND ST : HOWARD ST - Intersection	Required - R - Standard	SouthEast
02ND ST : HOWARD ST - Intersection	Required - L - Standard	SouthEast
02ND ST : HOWARD ST - Intersection	Required - R - Standard	SouthWest
02ND ST : MISSION ST - Intersection	Required - L - Standard	NorthEast
02ND ST : MISSION ST - Intersection	Required - R - Standard	SouthWest
FILBERT ST : FRANKLIN ST - Intersection	Required - L - Standard	NorthEast
FILBERT ST : FRANKLIN ST - Intersection	Required - L - Standard	SouthEast
FILBERT ST : FRANKLIN ST - Intersection	Required - R - Standard	SouthEast
FILBERT ST : FRANKLIN ST - Intersection	Required - R - Standard	SouthWest
FRANKLIN ST : GREEN ST - Intersection	Required - L - Standard	NorthEast
FRANKLIN ST : GREEN ST - Intersection	Required - R - Standard	SouthEast
FRANKLIN ST : GREEN ST - Intersection	Required - L - Standard	SouthEast
FRANKLIN ST : GREEN ST - Intersection	Required - R - Standard	SouthWest
FRANKLIN ST : PACIFIC AVE - Intersection	Required - R - Standard	NorthEast
FRANKLIN ST : PACIFIC AVE - Intersection	Required - L - Standard	NorthEast
FRANKLIN ST : PACIFIC AVE - Intersection	Required - L - Standard	NorthWest
FRANKLIN ST : PACIFIC AVE - Intersection	Required - R - Standard	SouthEast
FRANKLIN ST : UNION ST - Intersection	Required - L - Standard	NorthEast
FRANKLIN ST : UNION ST - Intersection	Required - R - Standard	SouthEast
FRANKLIN ST : UNION ST - Intersection	Required - L - Standard	SouthEast
FRANKLIN ST : UNION ST - Intersection	Required - R - Standard	SouthWest
FRANKLIN ST : WASHINGTON ST - Intersection	Required - R - Standard	SouthWest



Department of Public Works
Bureau of Street-Use and Mapping
1155 Market St, 3rd floor
San Francisco, CA 94103

14EXC-3487

Request to Excavate a Moratorium Street

For more information about this permit, please call Bureau of Street-Use & Mapping @ 415 554 5810.

Applicant: Bay Area Lightworks **Received Date:** Jun 10 2014 5:20PM
Contact Person: Bay Area Lightworks
Contact Phone:(415) 725-8838 **Contact Email:**hlee@bayarealightworks.com
Method: Open Cut: Sawcut

Purpose:

Reason: Place Conduit

Description: VAN NESS CORRIDORS - FRANKLIN ST. PROJECT (Part 2) (Contract No. 1900J) (Work locations: Franklin St. between Clay St. to Lombard St. and 02nd St. between Market St. to Bryant St.)

Approved

Denied

WASHINGTON ST: VAN NESS AVE FRANKLIN ST (13433000)

Asphalt Square Footage: 0

Concrete Square Footage: 30

Moratorium Start Date: 4/30/2012

Moratorium End Date: 4/30/2017

Date Service Requested: 8/5/2013

Property Owner Name:

Property Owner Phone:

Recommended By:

Recommended By:

Approved By:

Permit Coordinator

Division Manager
(or designee)

Bureau Manager
(or designee)

No Diagram submitted



(415) 554-5810
FAX (415) 554-6161
<http://www.sfdpw.org>

Department of Public Works
Bureau of Street-Use and Mapping
1155 Market St, 3rd Floor
San Francisco, CA 94103

13EXC-3421

Utility Excavation Permit

Address : Multiple Locations

Cost: \$6,809.16

Block: Lot: Zip:

Pursuant to Article 2.4 of the Public Works Code in conjunction to DPW Order 178,940 permission, revocable at the will of the Director of Public Works, to excavate and restore the public right-of-way is granted to Permittee.

Bay Area Lightworks

Name: Bay Area Lightworks

Address: 1460 Yosemite Ave. San Francisco, CA 94124

Contact: Lindy Galimba

Phone: 415-822-2336

Conditions

====>Due to the coordinated planned paving schedule on Franklin St. from Clay St. to Lombard St., the full restoration requirements per the excavation code (full lane width restoration) will not be required. Bay Area Lightworks will be allowed to do the standard restoration (place concrete base and hot asphalt concrete flush to the wearing surface) for the size of the excavation (T-trench) only. In-lieu paving payment cost will not be required since this project was coordinated with the paving program.

====>In the review of the plans for excavation, the restoration requirements on 02nd St. from Market St. to Bryant St. shall be to mill and fill all affected lane(s) for the entire length of the blocks. The paving requirements (mill and fill) for all the street segments along 02nd St. from Market St. to Bryant St. will continue thru all the affected intersections maintaining the same width of the paving except for the intersection of 02nd St. and Howard St.. Also, the standard restoration (T-trench) requirement is applicable to all street segments if the trench width of the excavation is greater than 18 inches. (Note: When the excavation deviate from the approved plans, additional restoration requirements are necessary. BSM/DPW will re-evaluate the deviation from the plans and re-establish the restoration requirements.)
 [Note: This permit must be coordinated with Permit No. 13EXC-1895 (Van Ness Corridors - Franklin Street Project (Part 1)).]

EmergencyConfirmationNumber**24 Hour / 7 Day Contact:**

JIM LAU #415-760-9243

Service Address/Project:

VAN NESS CORRIDORS - FRANKLIN ST. PROJECT (Part 2) (Contract No. 1900J) (Work locations: Franklin St. between Clay St. to Lombard St. and 02nd St. between Market St. to Bryant St.)

Start Date

08/07/2013

Permit expires on:

6/19/2014

Purpose

Electric

Purpose

Traffic Signal

Excavation Reason

Place Conduit

Excavation Reason Description

Place new electrical conduit and install new traffic signal controller cabinets on various locations for new traffic signal

Method:

Open Cut: Sawcut

TrackingNumber1**TrackingNumber2****Project Size**

9506

Inspection

The undersigned Permittee hereby agrees to comply with all requirements and conditions noted on this permit

Approved Date : 08/06/2013

****When drilling/excavating in sidewalk area, entire flag(s) must be replaced.****

Applicant/Permittee

Date

Distribution:
Inside BSM: Utility Inspection

Printed : 7/11/2014 11:37:43 AM Plan Checker Rene Lopez

STREET EXCAVATION REQUIREMENTS:

1. The permittee shall call Underground Service Alert (U.S.A.), telephone number 1-800-227-2600, 48 hours prior to any excavation.
2. All work including sidewalk and pavement cutting and removal, lagging, excavation, backfill, and sidewalk and pavement restoration shall be done by a licensed paving contractor and in accordance with the requirements of the Standard Specifications of the Bureau of Engineering, Department of Public Works, July 1986 Edition and Department of Public Works Order Nos. 176,707, copy attached.
3.
 - a. DPW Order 181,305, dated 6/17/13, Reinforced Concrete Bus pads, shall be constructed in accordance with SFPDW Standard Plan, File No. 96,607 and SFPDW Standard Specification Section 210 except that the concrete bus pad shall have a minimum compressive strength of 5,000 psi. Concrete bus pads shall be constructed at a minimum thickness of 10 to 12 inches and shall be approximately 10-foot wide.
 - b. DPW Order 181,306 dated 9/26/13, Reinforced concrete sidewalk, shall be constructed in accordance with the SFPDW Standard Plan File No. 96,608 and SFPDW Standard Specification Section 204 with #3 steel reinforced bars at mid-depth of the concrete sidewalk slab.
4. Sidewalk and pavement restoration shall include the replacement of traffic lane and crosswalk striping, parking stall markings, and curb painting that might have been obliterated during street excavation. The permittee shall perform their work under on the following options:
 - a. Have the City forces do the striping and painting work at the permittee's expense. The permittee shall make a deposit with the Department of Parking & Traffic for this purpose in an amount estimated by the Municipal Transportation Agency (MTA) 7th Floor 1 South Van Ness Ave telephone 701-4500, and notify the MTA at least 48 hours in advance of the time the work is to be done.
 - b. Perform the work themselves following instructions available at the Department of Parking & Traffic.
5. The permittee shall submit a non-refundable fee to Bureau of Street-Use and Mapping to pay for City Inspection of the backfill and pavement restoration. At least 48 hours in advance, the permittee shall make arrangements with the Street Improvement Section Inspectors, 554-7149, for an inspection schedule.
6. The permittee shall file and maintain an excavation bond in the sum of \$25,000.00 with the Department of Public Works, to guarantee the maintenance of the pavement in the excavation area for a period of 3 years following the completion of the backfill and pavement restoration pursuant to Article 2.4.40 of the Public Works Code.
7. The permittee shall conduct construction operations in accordance with the requirements of Article 11 of the Traffic Code. The permittee shall contact the MTA 7th Floor 1 South Van Ness Ave telephone 701-4500, for specific restrictions before starting work.
8. The permittee shall obtain the required permits, if any, from regulating agencies of the State of California.
9. The permittee shall verify the locations of any City or public service utility company facilities that may be affected by the work authorized by this permit and shall assume all responsibility for any damage to such facilities. The permittee shall make satisfactory arrangements and payments for any necessary temporary relocation of City or public utility company facilities.
10. The permittee shall pay the required fee for sewer installation permit at the Plumbing Inspection Division, Department of Building Inspection, 1660 Mission Street and arrange for inspection of this work, telephone 558-6054.
11. Concrete form work, planting of trees and pouring of sidewalk and/or curb shall not be performed prior to obtaining a permit from Bureau of Urban Forestry (BUF), telephone: 554-6700.
12. Per DPW Order 178,806, the recycling of Cobble Stones and Granit Curb shall follow as:
 - a. Cobblestones shall be clean of dirt prior to transporting. Extreme care shall be taken during the transporting the cobblestones to minimize damage before delivery to City. The cobblestones shall be neatly and securely placed on pallets so they can be moved about safely after the delivery. The Minimum size of cobblestone shall be 4 inches square (16 square inches). The cobblestones shall be delivered, including off loading, to the lower lot at the Cesar Chavez Street Yard located at 2323 Cesar Chavez Street or at alternative location directed by the Department within the City of San Francisco. Contact the Department forty-eight hours (48 hours) prior to delivery. The Department can be reached at (415) 641-2627.
 - b. Granite Curb shall be neatly and securely placed on pallets so they can be moved about safely after delivery. The Contractor shall exercise care in transporting the granite curb to minimize damage. The length limit of recyclable granite curbs shall be no less than four feet. The granite curb shall be delivered, including off loading, to the back lot at the Griffith Pump Station located at 1105 Thomas Street or at an alternative location directed by the Department within the City of San Francisco. Contact Bureau of Street and Sewer Repair (BSSR) at least forty-eight hours (48 hours) prior to delivery. BSSR can be reached at (415) 695-2087.
13. In consideration of this Permit being issued for the work described in the application, Permittee on its behalf and that of any successor or assign, and on behalf of any lessee, promises and agrees to perform all the terms of this Permit and to comply with all applicable laws, ordinances and regulations.
14. Permittee agrees on its behalf and that of any successor or assign to hold harmless, defend, and indemnify the City and County of San Francisco, including, without limitation, each of its commissions, departments, officers, agents and employees (hereinafter collectively referred to as the "City") from and against any and all losses, liabilities, expenses, claims, demands, injuries, damages, fines, penalties, costs or judgments including, without limitation, attorneys' fees and costs (collectively, "claims") of any kind allegedly arising directly or indirectly from (i) any act by, omission by, or negligence of, Permittee or its subcontractors, or the officers, agents, or employees of either, while engaged in the performance of the work authorized by this Permit, or while in or about the property subject to this Permit for any reason connected in any way whatsoever with the performance of the work authorized by this Permit, or allegedly resulting directly or indirectly from the maintenance or installation of any equipment, facilities or structures authorized under this Permit, (ii) any accident or injury to any contractor or subcontractor, or any officer, agent, or employee of either of them, while engaged in the performance of the work authorized by this Permit, or while in or about the property, for any reason connected with the performance of the work authorized by this Permit, or arising from liens or claims for services rendered or labor or materials furnished in or for the performance of the work authorized by this Permit, (iii) injuries or damages to real or personal property, good will, and persons in, upon or in any way allegedly connected with the work authorized by this Permit from any cause or claims arising at any time, and (iv) any release or discharge, or threatened release or discharge, of any hazardous material caused or allowed by Permittee in, under, on or about the property subject to this Permit or into the environment. As used herein, "hazardous material" means any substance, waste or material which, because of its quantity, concentration of physical or chemical characteristics is deemed by any federal, state, or local governmental authority to pose a present or potential hazard to human health or safety or to the environment.
15. Permittee must hold harmless, indemnify and defend the City regardless of the alleged negligence of the City or any other party, except only for claims resulting directly from the sole negligence or willful misconduct of the City. Permittee specifically acknowledges and agrees that it has an immediate and independent obligation to defend the City from any claim which actually or potentially falls within this indemnity provision, even if the allegations are or may be groundless, false or fraudulent, which obligation arises at the time such claim is tendered to Permittee by the City and continues at all times thereafter. Permittee agrees that the indemnification obligations assumed under this Permit shall survive expiration of the Permit or completion of work.
16. Permittee shall obtain and maintain through the terms of this Permit general liability, automobile liability or workers' compensation insurance as the City deems necessary to protect the City against claims for damages for personal injury, accidental death and property damage allegedly arising from any work done under this Permit. Such insurance shall in no way limit Permittee's indemnity hereunder. Certificates of insurance, in form and with insurers satisfactory to the City, evidencing all coverages above shall be furnished to the City before commencing any operations under this Permit, with complete copies of policies furnished promptly upon City request.
17. The permittee and any permitted successor or assign recognize and understand that this permit may create a possessory interest.

Special Conditions

"IMPROVING THE QUALITY OF LIFE IN SAN FRANCISCO" We are dedicated individuals committed to teamwork, customer service and continuous improvement in partnership with the community.

Customer Service

Teamwork

Continuous Improvement

Conditions

===>NOTES: Per the Public Works Excavation Code:

- 1). ' T ' trench shall be the standard restoration practice for all trenches greater than 18 inches in width. The restoration of the concrete base and pavement will be equal to 1 ft. as measured from the edge of the trench;
- 2). the minimum pavement restoration requirements (mill and fill) for trenches exceeding 25% of the length of the block shall include the restoration of all affected lanes for the entire length of the block. For streets that are not delineated by painted lanes and the width of the excavation is less than thirteen (13) feet, the pavement restoration requirements (mill and fill) shall be for the entire length of the block thirteen (13) feet in width;
- 3). for excavation in the intersection, the restoration shall be to pave all affected quadrants either with the 13 foot rule for streets without delineated traffic lanes unless it is on a Muni route and for streets with multiple delineated traffic lanes in one direction, the restoration shall be limited to the affected lane(s).

===>Per DPW sign specifications, all projects impacting the length of one (1) block face or more will require the installation of a project information sign, for the duration of the project. The project information sign should be located at either end of the project facing oncoming vehicular traffic. For larger projects that exceed five (5) blocks, the project information sign should be placed at five (5) block intervals in both directions. The signage is intended to keep the public informed of the intent of the project, project schedule, contact information and allow for updates as needed.

===>In the event that the proposed excavation is within the crosswalk and falls on the conditions of the curb ramp regulations per DPW Order No. 179,254, an evaluation of the angular returns will be conducted at each end of the affected crosswalk to determine whether the affected curb ramps are built per the current City standards. All curb ramp installation shall comply with ADA requirements.

===>If concrete street, gutter or parking strip is excavated, Bay Area Lightworks shall remove and replace the entire concrete section from construction joint to construction joint. (No new construction joint will be allowed).

===>When drilling/excavating in the sidewalk area, entire sidewalk flag(s) must be replaced to adjacent score lines.

===>Placement or installation of any utility facilities within the curb return area is prohibited per DPW Order No. 175,387.

===>The Department of Public Works approves this permit pursuant to the following special conditions, which the Department of Public Works incorporates into the permit and makes a part thereof.

SPECIAL PERMIT CONDITIONS:

1. Bay Area Lightworks shall coordinate all work with any other construction projects and events known or unforeseen such as to minimize the impact of construction project on the general public and/or event(s).
2. Bay Area Lightworks shall also comply with Code Section 2.4.50(b)(ii) and (b)(iii), post and maintain notice(s) at the site of the excavation and deliver a written notice to each dwelling unit on the block(s) affected by the excavation at least ten (10) days prior to start of construction.
3. Bay Area Lightworks shall comply with Code Section 2.4.55(b)(i), such that each excavation will be backfilled and compacted within 120 hours from the time the construction related to the excavation is completed, and immediately place and maintain temporary pavement (cutback) over the excavation(s).
4. Bay Area Lightworks's work shall be in accordance to all traffic regulations per S.F. Traffic Code (The Blue Book) or with any DPT approved traffic routing plan or DPT special traffic permit.
5. Bay Area Lightworks shall provide safe access for all pedestrians at all times. Special attention must be paid to provide ingress and egress to businesses and driveways.
6. Bay Area Lightworks shall coordinate all work with MUNI so as to avoid disruption to MUNI services. Please call Carlos Carrillo of Muni at #567-8745 to coordinate the schedule of work.
7. Bay Area Lightworks shall discuss and coordinate with Muni with regards to relocating bus stops if necessary for pedestrian safety. Please call Carlos Carrillo of Muni at #567-8745 for coordination.
8. Bay Area Lightworks shall hire SF police officers (when necessary) to control traffic so as to minimize the impact of the construction on the general public.
9. Bay Area Lightworks shall cooperate and participate in all public outreach and information including community meetings.
10. Bay Area Lightworks shall replace any existing traffic stripings and markings that are removed or damaged by the work activity with temporary stripings and markings after the restoration of the pavement as specified on the revised Section 6.2 'Pavement Markings' of DPT's 'Blue Book'. Also, Bay Area Lightworks shall pay to DPT the cost of replacing the permanent pavement markings. For any questions, please call Conrad Magat of DPT at (415) 701-4680.
11. Bay Area Lightworks shall restore all trenches per the Excavation Code and shall be to the satisfaction of the assigned city inspector.
12. Bay Area Lightworks shall remove all temporary pavement markings including USA marking on both the sidewalk and street at the conclusion of the excavation.
13. Bay Area Lightworks shall submit compaction test results done by a certified material testing laboratory as required by the excavation code prior to pavement restoration. [NOTE: Per Article 2.4 of the Public Works Code, the required compaction test shall be one (1) set of three (3) compaction tests per one (1) regular city block, or as specified by the DPW assigned inspector. Copies of the compaction test results shall be provided to the assigned DPW inspector.]

Failure to comply with the above requirements may render this permit void and may subject Bay Area Lightworks to a fine or citation.

Permit Addresses

13EXC-3421

*RW = RockWheel, SMC = Surface Mounted Cabinets, S/W = Sidewalk Work, DB = Directional Boring, BP= Reinforced Concrete Bus Pad, UB = Reinforced Concrete for Utility Pull Boxes and Curb Ramps

Number of blocks: 51 Total repair size:9506 sqft Total Streetspace:0 Total Sidewalk: sqft

ID	Street Name	From St	To St	Sides	*Other	Asphalt	Concrete	Street Space Feet	Sidewalk Feet
23	02ND ST	HARRISON ST	STILLMAN ST	East	RW : False SMC : False S/W Only : False DB: False BP: False UB: False	550	30	0	
25		DOW PL	HARRISON ST	East	RW : False SMC : False S/W Only : False DB: False BP: False UB: False	550	30	0	
26		FOLSOM ST	DOW PL	East	RW : False SMC : False S/W Only : False DB: False BP: False UB: False	550	30	0	
29		CLEMENTINA ST	FOLSOM ST	East	RW : False SMC : False S/W Only : False DB: False BP: False UB: False	150	0	0	
30		TEHAMA ST	CLEMENTINA ST	East	RW : False SMC : False S/W Only : False DB: False BP: False UB: False	150	0	0	
32		HOWARD ST	TEHAMA ST	East	RW : False SMC : False S/W Only : False DB: False BP: False UB: False	160	0	0	
34		NATOMA ST	HOWARD ST	East	RW : False SMC : False S/W Only : False DB: False BP: False UB: False	350	0	0	

ID	Street Name	From St	To St	Sides	*Other	Asphalt	Concrete	Street Space Feet	Sidewalk Feet
35	02ND ST	MINNA ST	NATOMA ST	East	RW : False SMC : False S/W Only : False DB: False BP: False UB: False	350	0	0	
37		MISSION ST	MINNA ST	East	RW : False SMC : False S/W Only : False DB: False BP: False UB: False	160	30	0	
39		JESSIE ST	MISSION ST	East	RW : False SMC : False S/W Only : False DB: False BP: False UB: False	350	30	0	
40		STEVENSON ST	JESSIE ST	East	RW : False SMC : False S/W Only : False DB: False BP: False UB: False	350	30	0	
42		MARKET ST	STEVENSON ST	East	RW : False SMC : False S/W Only : False DB: False BP: False UB: False	155	30	0	
43		STILLMAN ST	BRYANT ST	East	RW : False SMC : False S/W Only : False DB: False BP: False UB: False	150	30	0	
Total						3975	240	0	
31	CLEMENTINA ST	02ND ST	Intersection	East	RW : False SMC : False S/W Only : False DB: False BP: False UB: False	150	0	0	
Total						150	0	0	
27	DOW PL	02ND ST	Intersection	East	RW : False SMC : False S/W Only : False DB: False BP: False UB: False	60	30	0	
Total						60	30	0	

ID	Street Name	From St	To St	Sides	*Other	Asphalt	Concrete	Street Space Feet	Sidewalk Feet
28	FOLSOM ST	02ND ST	Intersection	East	RW : False SMC : False S/W Only : False DB: False BP: False UB: False	65	60	0	
Total						65	60	0	
1	FRANKLIN ST	CLAY ST	WASHINGTON ST	East	RW : False SMC : False S/W Only : False DB: False BP: False UB: False	255	0	0	
3		WASHINGTON ST	JACKSON ST	East	RW : False SMC : False S/W Only : False DB: False BP: False UB: False	255	30	0	
5		JACKSON ST	PACIFIC AVE	East	RW : False SMC : False S/W Only : False DB: False BP: False UB: False	255	0	0	
7		PACIFIC AVE	BROADWAY	East	RW : False SMC : False S/W Only : False DB: False BP: False UB: False	265	30	0	
8		BROADWAY	Intersection	East	RW : False SMC : False S/W Only : False DB: False BP: False UB: False	80	0	0	
9		BROADWAY	VALLEJO ST	East	RW : False SMC : True S/W Only : False DB: False BP: False UB: False	270	30	0	
11		VALLEJO ST	GREEN ST	East	RW : False SMC : True S/W Only : False DB: False BP: False UB: False	275	30	0	

ID	Street Name	From St	To St	Sides	*Other	Asphalt	Concrete	Street Space Feet	Sidewalk Feet
13	FRANKLIN ST	GREEN ST	UNION ST	East	RW : False SMC : False S/W Only : False DB: False BP: False UB: False	275	0	0	
17		UNION ST	FILBERT ST	East	RW : False SMC : True S/W Only : False DB: False BP: False UB: False	275	30	0	
18		FILBERT ST	Intersection	East	RW : False SMC : False S/W Only : False DB: False BP: False UB: False	60	0	0	
19		FILBERT ST	GREENWICH ST	East	RW : False SMC : True S/W Only : False DB: False BP: False UB: False	275	30	0	
21		GREENWICH ST	BLACKSTONE CT	East	RW : False SMC : False S/W Only : False DB: False BP: False UB: False	148	15	0	
22		BLACKSTONE CT	LOMBARD ST	East	RW : False SMC : False S/W Only : False DB: False BP: False UB: False	148	15	0	
Total						2836	210	0	
12	GREEN ST	FRANKLIN ST	Intersection	East	RW : False SMC : False S/W Only : False DB: False BP: False UB: False	60	30	0	
Total						60	30	0	
20	GREENWICH ST	FRANKLIN ST	Intersection	East	RW : False SMC : False S/W Only : False DB: False BP: False UB: False	60	30	0	
Total						60	30	0	

ID	Street Name	From St	To St	Sides	*Other	Asphalt	Concrete	Street Space Feet	Sidewalk Feet
24	HARRISON ST	02ND ST	Intersection	East	RW : False SMC : False S/W Only : False DB: False BP: False UB: False	80	0	0	
Total						80	0	0	
33	HOWARD ST	02ND ST	Intersection	East	RW : False SMC : False S/W Only : False DB: False BP: False UB: False	60	30	0	
Total						60	30	0	
4	JACKSON ST	FRANKLIN ST	Intersection	East	RW : False SMC : False S/W Only : False DB: False BP: False UB: False	60	60	0	
51		VAN NESS AVE	FRANKLIN ST	South	RW : False SMC : True S/W Only : True DB: False BP: False UB: False	0	30	0	
Total						60	90	0	
41	JESSIE ST	02ND ST	Intersection	East	RW : False SMC : False S/W Only : False DB: False BP: False UB: False	60	30	0	
Total						60	30	0	
47	LOMBARD ST	FRANKLIN ST	Intersection	South	RW : False SMC : False S/W Only : False DB: False BP: False UB: False	30	30	0	
Total						30	30	0	
44	MINNA ST	02ND ST	Intersection	East	RW : False SMC : False S/W Only : False DB: False BP: False UB: False	60	0	0	
Total						60	0	0	

ID	Street Name	From St	To St	Sides	*Other	Asphalt	Concrete	Street Space Feet	Sidewalk Feet
38	MISSION ST	02ND ST	Intersection	East	RW : False SMC : False S/W Only : False DB: False BP: False UB: False	60	60	0	
Total						60	60	0	
36	NATOMA ST	02ND ST	Intersection	East	RW : False SMC : False S/W Only : False DB: False BP: False UB: False	60	0	0	
Total						60	0	0	
6	PACIFIC AVE	FRANKLIN ST	Intersection	East	RW : False SMC : False S/W Only : False DB: False BP: False UB: False	60	60	0	
50		VAN NESS AVE	FRANKLIN ST	North	RW : False SMC : True S/W Only : True DB: False BP: False UB: False	0	30	0	
Total						60	90	0	
48	STEVENSON ST	02ND ST	Intersection	East	RW : False SMC : False S/W Only : False DB: False BP: False UB: False	60	0	0	
Total						60	0	0	
46	STILLMAN ST	02ND ST	Intersection	East	RW : False SMC : False S/W Only : False DB: False BP: False UB: False	60	0	0	
Total						60	0	0	
45	TEHAMA ST	02ND ST	Intersection	East	RW : False SMC : False S/W Only : False DB: False BP: False UB: False	60	0	0	
Total						60	0	0	

ID	Street Name	From St	To St	Sides	*Other	Asphalt	Concrete	Street Space Feet	Sidewalk Feet
14	UNION ST	FRANKLIN ST	Intersection	Both	RW : False SMC : False S/W Only : False DB: False BP: False UB: False	130	200	0	
15		VAN NESS AVE	FRANKLIN ST	South	RW : False SMC : True S/W Only : False DB: False BP: False UB: False	30	30	0	
16		FRANKLIN ST	GOUGH ST	South	RW : False SMC : True S/W Only : False DB: False BP: False UB: False	30	30	0	
Total						190	260	0	
10	VALLEJO ST	FRANKLIN ST	Intersection	East	RW : False SMC : False S/W Only : False DB: False BP: False UB: False	60	0	0	
Total						60	0	0	
2	WASHINGTON ST	FRANKLIN ST	Intersection	East	RW : False SMC : False S/W Only : False DB: False BP: False UB: False	60	60	0	
49		VAN NESS AVE	FRANKLIN ST	South	RW : False SMC : True S/W Only : True DB: False BP: False UB: False	0	30	0	
Total						60	90	0	

Exceptions

13EXC-3421

Street Name	From St	To St	Message	Job	Contact	Dates
02ND ST						
	JESSIE ST	MISSION ST -	Conflict with existing Street Use Permit.	11MFF-0167	Refer to Agent - Refer to Agent	Sep 28 2012-Mar 15 2014
	HOWARD ST	Intersection	Conflict with existing Street Use Permit.	12B-0071	Refer to Agent - Refer to Agent	Aug 12 2012-Aug 12 2013
	HOWARD ST	Intersection	Conflict with existing Street Use Permit.	12B-0072	Refer to Agent - Refer to Agent	Aug 17 2012-Aug 17 2013
	MINNA ST	NATOMA ST -	Conflict with existing Street Use Permit.	12B-0072	Refer to Agent - Refer to Agent	Aug 17 2012-Aug 17 2013
	MISSION ST	Intersection	Conflict with existing Street Use Permit.	12B-0072	Refer to Agent - Refer to Agent	Aug 17 2012-Aug 17 2013
	MISSION ST	MINNA ST -	Conflict with existing Street Use Permit.	12B-0072	Refer to Agent - Refer to Agent	Aug 17 2012-Aug 17 2013
	NATOMA ST	HOWARD ST -	Conflict with existing Street Use Permit.	12B-0072	Refer to Agent - Refer to Agent	Aug 17 2012-Aug 17 2013
	JESSIE ST	MISSION ST -	Conflict with existing Street Use Permit.	12B-0082	Refer to Agent - Refer to Agent	Oct 1 2012-Oct 1 2013
	MARKET ST	STEVENSON ST -	Conflict with existing Street Use Permit.	12B-0082	Refer to Agent - Refer to Agent	Oct 1 2012-Oct 1 2013
	MINNA ST	NATOMA ST -	Conflict with existing Street Use Permit.	12B-0082	Refer to Agent - Refer to Agent	Oct 1 2012-Oct 1 2013
	MISSION ST	MINNA ST -	Conflict with existing Street Use Permit.	12B-0082	Refer to Agent - Refer to Agent	Oct 1 2012-Oct 1 2013
	NATOMA ST	HOWARD ST -	Conflict with existing Street Use Permit.	12B-0082	Refer to Agent - Refer to Agent	Oct 1 2012-Oct 1 2013
	STEVENSON ST	JESSIE ST -	Conflict with existing Street Use Permit.	12B-0082	Refer to Agent - Refer to Agent	Oct 1 2012-Oct 1 2013
	MISSION ST	Intersection	Conflict with existing Street Use Permit.	12B-0095	Refer to Agent - Refer to Agent	Sep 19 2012-Sep 19 2013
	CLEMENTINA ST	FOLSOM ST -	Conflict with existing Street Use Permit.	12B-0115	Refer to Agent - Refer to Agent	Jan 23 2013-Jan 23 2014
	CLEMENTINA ST	Intersection	Conflict with existing Street Use Permit.	12B-0115	Refer to Agent - Refer to Agent	Jan 23 2013-Jan 23 2014
	DOW PL	HARRISON ST -	Conflict with existing Street Use Permit.	12B-0115	Refer to Agent - Refer to Agent	Jan 23 2013-Jan 23 2014
	DOW PL	Intersection	Conflict with existing Street Use Permit.	12B-0115	Refer to Agent - Refer to Agent	Jan 23 2013-Jan 23 2014
	FOLSOM ST	DOW PL -	Conflict with existing Street Use Permit.	12B-0115	Refer to Agent - Refer to Agent	Jan 23 2013-Jan 23 2014
	FOLSOM ST	Intersection	Conflict with existing Street Use Permit.	12B-0115	Refer to Agent - Refer to Agent	Jan 23 2013-Jan 23 2014
	HARRISON ST	Intersection	Conflict with existing Street Use Permit.	12B-0115	Refer to Agent - Refer to Agent	Jan 23 2013-Jan 23 2014
	HARRISON ST	STILLMAN ST -	Conflict with existing Street Use Permit.	12B-0115	Refer to Agent - Refer to Agent	Jan 23 2013-Jan 23 2014
	HOWARD ST	Intersection	Conflict with existing Street Use Permit.	12B-0115	Refer to Agent - Refer to Agent	Jan 23 2013-Jan 23 2014
	HOWARD ST	TEHAMA ST -	Conflict with existing Street Use Permit.	12B-0115	Refer to Agent - Refer to Agent	Jan 23 2013-Jan 23 2014
	JESSIE ST	Intersection	Conflict with existing Street Use Permit.	12B-0115	Refer to Agent - Refer to Agent	Jan 23 2013-Jan 23 2014
	JESSIE ST	MISSION ST -	Conflict with existing Street Use Permit.	12B-0115	Refer to Agent - Refer to Agent	Jan 23 2013-Jan 23 2014

"IMPROVING THE QUALITY OF LIFE IN SAN FRANCISCO" We are dedicated individuals committed to teamwork, customer service and continuous improvement in partnership with the community.

Customer Service

Teamwork

Continuous Improvement

Street Name	From St	To St	Message	Job	Contact	Dates
	MARKET ST	STEVENSON ST -	Conflict with existing Street Use Permit.	12B-0115	Refer to Agent - Refer to Agent	Jan 23 2013-Jan 23 2014
	MINNA ST	Intersection	Conflict with existing Street Use Permit.	12B-0115	Refer to Agent - Refer to Agent	Jan 23 2013-Jan 23 2014
	MINNA ST	NATOMA ST -	Conflict with existing Street Use Permit.	12B-0115	Refer to Agent - Refer to Agent	Jan 23 2013-Jan 23 2014
	MISSION ST	Intersection	Conflict with existing Street Use Permit.	12B-0115	Refer to Agent - Refer to Agent	Jan 23 2013-Jan 23 2014
	MISSION ST	MINNA ST -	Conflict with existing Street Use Permit.	12B-0115	Refer to Agent - Refer to Agent	Jan 23 2013-Jan 23 2014
	NATOMA ST	HOWARD ST -	Conflict with existing Street Use Permit.	12B-0115	Refer to Agent - Refer to Agent	Jan 23 2013-Jan 23 2014
	NATOMA ST	Intersection	Conflict with existing Street Use Permit.	12B-0115	Refer to Agent - Refer to Agent	Jan 23 2013-Jan 23 2014
	STEVENSON ST	Intersection	Conflict with existing Street Use Permit.	12B-0115	Refer to Agent - Refer to Agent	Jan 23 2013-Jan 23 2014
	STEVENSON ST	JESSIE ST -	Conflict with existing Street Use Permit.	12B-0115	Refer to Agent - Refer to Agent	Jan 23 2013-Jan 23 2014
	STILLMAN ST	BRYANT ST -	Conflict with existing Street Use Permit.	12B-0115	Refer to Agent - Refer to Agent	Jan 23 2013-Jan 23 2014
	STILLMAN ST	Intersection	Conflict with existing Street Use Permit.	12B-0115	Refer to Agent - Refer to Agent	Jan 23 2013-Jan 23 2014
	TEHAMA ST	CLEMENTINA ST -	Conflict with existing Street Use Permit.	12B-0115	Refer to Agent - Refer to Agent	Jan 23 2013-Jan 23 2014
	TEHAMA ST	Intersection	Conflict with existing Street Use Permit.	12B-0115	Refer to Agent - Refer to Agent	Jan 23 2013-Jan 23 2014
	FOLSOM ST	Intersection	Conflict with existing Street Use Permit.	12B-0124	Refer to Agent - Refer to Agent	Nov 16 2012-Nov 16 2013
	MISSION ST	Intersection	Conflict with existing Street Use Permit.	12B-0124	Refer to Agent - Refer to Agent	Nov 16 2012-Nov 16 2013
	MARKET ST	STEVENSON ST -	Conflict with existing Street Use Permit.	12ECN-1000	800-743-5000 - 800-743-5000	Sep 26 2012-
	CLEMENTINA ST	FOLSOM ST -	Conflict with existing Street Use Permit.	12ECN-1003	Refer to Agent - Refer to Agent	Oct 3 2012-
	HOWARD ST	Intersection	Conflict with existing Street Use Permit.	12ECN-1003	Refer to Agent - Refer to Agent	Oct 3 2012-
	HOWARD ST	TEHAMA ST -	Conflict with existing Street Use Permit.	12ECN-1003	Refer to Agent - Refer to Agent	Oct 3 2012-
	TEHAMA ST	CLEMENTINA ST -	Conflict with existing Street Use Permit.	12ECN-1003	Refer to Agent - Refer to Agent	Oct 3 2012-
	STEVENSON ST	JESSIE ST -	Conflict with existing Street Use Permit.	12ECN-1115	800-743-5000 - 800-743-5000	Nov 8 2012-
	HOWARD ST	TEHAMA ST -	Conflict with existing Street Use Permit.	12MSE-0430	(415) 551-7884 - (415) 551-7884	
	FOLSOM ST	Intersection	Conflict with existing Street Use Permit.	12TS-0030	Jana Lord 510-446-7234 - Jana Lord 510-446-7234	
	FOLSOM ST	Intersection	Conflict with existing Street Use Permit.	13B-0009	Refer to Agent - Refer to Agent	Apr 17 2013-Apr 17 2014
	DOW PL	HARRISON ST -	Conflict with existing Street Use Permit.	13B-0020	Refer to Agent - Refer to Agent	Mar 5 2013-Mar 5 2014
	DOW PL	Intersection	Conflict with existing Street Use Permit.	13B-0020	Refer to Agent - Refer to Agent	Mar 5 2013-Mar 5 2014
	FOLSOM ST	DOW PL -	Conflict with existing Street Use Permit.	13B-0020	Refer to Agent - Refer to Agent	Mar 5 2013-Mar 5 2014
	FOLSOM ST	Intersection	Conflict with existing Street Use Permit.	13B-0020	Refer to Agent - Refer to Agent	Mar 5 2013-Mar 5 2014

Street Name	From St	To St	Message	Job	Contact	Dates
	HARRISON ST	Intersection	Conflict with existing Street Use Permit.	13B-0020	Refer to Agent - Refer to Agent	Mar 5 2013-Mar 5 2014
	HARRISON ST	STILLMAN ST -	Conflict with existing Street Use Permit.	13B-0020	Refer to Agent - Refer to Agent	Mar 5 2013-Mar 5 2014
	STILLMAN ST	BRYANT ST -	Conflict with existing Street Use Permit.	13B-0020	Refer to Agent - Refer to Agent	Mar 5 2013-Mar 5 2014
	STILLMAN ST	Intersection	Conflict with existing Street Use Permit.	13B-0020	Refer to Agent - Refer to Agent	Mar 5 2013-Mar 5 2014
	FOLSOM ST	Intersection	Conflict with existing Street Use Permit.	13B-0031	Refer to Agent - Refer to Agent	Apr 2 2013-Sep 30 2013
	HARRISON ST	Intersection	Conflict with existing Street Use Permit.	13B-0031	Refer to Agent - Refer to Agent	Apr 2 2013-Sep 30 2013
	MISSION ST	Intersection	Conflict with existing Street Use Permit.	13B-0031	Refer to Agent - Refer to Agent	Apr 2 2013-Sep 30 2013
	CLEMENTINA ST	FOLSOM ST -	Conflict with existing Street Use Permit.	13B-0032	Refer to Agent - Refer to Agent	Apr 2 2013-Apr 1 2014
	CLEMENTINA ST	Intersection	Conflict with existing Street Use Permit.	13B-0032	Refer to Agent - Refer to Agent	Apr 2 2013-Apr 1 2014
	DOW PL	HARRISON ST -	Conflict with existing Street Use Permit.	13B-0032	Refer to Agent - Refer to Agent	Apr 2 2013-Apr 1 2014
	DOW PL	Intersection	Conflict with existing Street Use Permit.	13B-0032	Refer to Agent - Refer to Agent	Apr 2 2013-Apr 1 2014
	FOLSOM ST	DOW PL -	Conflict with existing Street Use Permit.	13B-0032	Refer to Agent - Refer to Agent	Apr 2 2013-Apr 1 2014
	FOLSOM ST	Intersection	Conflict with existing Street Use Permit.	13B-0032	Refer to Agent - Refer to Agent	Apr 2 2013-Apr 1 2014
	HARRISON ST	Intersection	Conflict with existing Street Use Permit.	13B-0032	Refer to Agent - Refer to Agent	Apr 2 2013-Apr 1 2014
	HARRISON ST	STILLMAN ST -	Conflict with existing Street Use Permit.	13B-0032	Refer to Agent - Refer to Agent	Apr 2 2013-Apr 1 2014
	HOWARD ST	Intersection	Conflict with existing Street Use Permit.	13B-0032	Refer to Agent - Refer to Agent	Apr 2 2013-Apr 1 2014
	HOWARD ST	TEHAMA ST -	Conflict with existing Street Use Permit.	13B-0032	Refer to Agent - Refer to Agent	Apr 2 2013-Apr 1 2014
	MINNA ST	Intersection	Conflict with existing Street Use Permit.	13B-0032	Refer to Agent - Refer to Agent	Apr 2 2013-Apr 1 2014
	MINNA ST	NATOMA ST -	Conflict with existing Street Use Permit.	13B-0032	Refer to Agent - Refer to Agent	Apr 2 2013-Apr 1 2014
	MISSION ST	Intersection	Conflict with existing Street Use Permit.	13B-0032	Refer to Agent - Refer to Agent	Apr 2 2013-Apr 1 2014
	MISSION ST	MINNA ST -	Conflict with existing Street Use Permit.	13B-0032	Refer to Agent - Refer to Agent	Apr 2 2013-Apr 1 2014
	NATOMA ST	HOWARD ST -	Conflict with existing Street Use Permit.	13B-0032	Refer to Agent - Refer to Agent	Apr 2 2013-Apr 1 2014
	NATOMA ST	Intersection	Conflict with existing Street Use Permit.	13B-0032	Refer to Agent - Refer to Agent	Apr 2 2013-Apr 1 2014
	STILLMAN ST	BRYANT ST -	Conflict with existing Street Use Permit.	13B-0032	Refer to Agent - Refer to Agent	Apr 2 2013-Apr 1 2014
	STILLMAN ST	Intersection	Conflict with existing Street Use Permit.	13B-0032	Refer to Agent - Refer to Agent	Apr 2 2013-Apr 1 2014
	TEHAMA ST	CLEMENTINA ST -	Conflict with existing Street Use Permit.	13B-0032	Refer to Agent - Refer to Agent	Apr 2 2013-Apr 1 2014
	TEHAMA ST	Intersection	Conflict with existing Street Use Permit.	13B-0032	Refer to Agent - Refer to Agent	Apr 2 2013-Apr 1 2014
	HOWARD ST	Intersection	Conflict with existing Street Use Permit.	13B-0033	Refer to Agent - Refer to Agent	Apr 12 2013-Aug 31 2013
	JESSIE ST	MISSION ST -	Conflict with existing Street Use Permit.	13B-0034	Refer to Agent - Refer to Agent	May 24 2013-Jul 26 2013

Street Name	From St	To St	Message	Job	Contact	Dates
	MARKET ST	STEVENSON ST -	Conflict with existing Street Use Permit.	13B-0034	Refer to Agent - Refer to Agent	May 24 2013-Jul 26 2013
	MINNA ST	NATOMA ST -	Conflict with existing Street Use Permit.	13B-0034	Refer to Agent - Refer to Agent	May 24 2013-Jul 26 2013
	MISSION ST	MINNA ST -	Conflict with existing Street Use Permit.	13B-0034	Refer to Agent - Refer to Agent	May 24 2013-Jul 26 2013
	NATOMA ST	HOWARD ST -	Conflict with existing Street Use Permit.	13B-0034	Refer to Agent - Refer to Agent	May 24 2013-Jul 26 2013
	STEVENSON ST	JESSIE ST -	Conflict with existing Street Use Permit.	13B-0034	Refer to Agent - Refer to Agent	May 24 2013-Jul 26 2013
	FOLSOM ST	Intersection	Conflict with existing Street Use Permit.	13B-0037	Refer to Agent - Refer to Agent	Apr 15 2013-Oct 7 2013
	HOWARD ST	Intersection	Conflict with existing Street Use Permit.	13B-0037	Refer to Agent - Refer to Agent	Apr 15 2013-Oct 7 2013
	DOW PL	HARRISON ST -	Conflict with existing Street Use Permit.	13B-0042	Refer to Agent - Refer to Agent	Apr 29 2013-Apr 29 2014
	DOW PL	Intersection	Conflict with existing Street Use Permit.	13B-0042	Refer to Agent - Refer to Agent	Apr 29 2013-Apr 29 2014
	FOLSOM ST	DOW PL -	Conflict with existing Street Use Permit.	13B-0042	Refer to Agent - Refer to Agent	Apr 29 2013-Apr 29 2014
	FOLSOM ST	Intersection	Conflict with existing Street Use Permit.	13B-0042	Refer to Agent - Refer to Agent	Apr 29 2013-Apr 29 2014
	HARRISON ST	Intersection	Conflict with existing Street Use Permit.	13B-0042	Refer to Agent - Refer to Agent	Apr 29 2013-Apr 29 2014
	HOWARD ST	Intersection	Conflict with existing Street Use Permit.	13B-0042	Refer to Agent - Refer to Agent	Apr 29 2013-Apr 29 2014
	MINNA ST	Intersection	Conflict with existing Street Use Permit.	13B-0042	Refer to Agent - Refer to Agent	Apr 29 2013-Apr 29 2014
	HOWARD ST	Intersection	Conflict with existing Street Use Permit.	13B-0086	Refer to Agent - Refer to Agent	Sep 2 2013-Oct 28 2013
	MISSION ST	Intersection	Conflict with existing Street Use Permit.	13B-0086	Refer to Agent - Refer to Agent	Sep 2 2013-Oct 28 2013
	JESSIE ST	MISSION ST -	Conflict with existing Street Use Permit.	13ECN-0742	Refer to Agent - Refer to Agent	Jul 20 2013-
	HOWARD ST	TEHAMA ST -	Conflict with existing Street Use Permit.	13MFF-0071	Refer to Agent - Refer to Agent	Mar 16 2013-Mar 15 2014
	FOLSOM ST	DOW PL -	Conflict with existing Street Use Permit.	13MFF-0093	Refer to Agent - Refer to Agent	Mar 16 2013-Mar 15 2014
	FOLSOM ST	DOW PL -	Conflict with existing Street Use Permit.	13SMF-0192	Refer to Agent - Refer to Agent	
	STEVENSON ST	JESSIE ST -	Conflict with existing Street Use Permit.	13TC-0085	Refer to Agent - Refer to Agent	Mar 16 2013-Mar 15 2014
	NATOMA ST	HOWARD ST -	Conflict with existing Street Use Permit.	13TC-0108	Refer to Agent - Refer to Agent	Mar 16 2013-Mar 15 2014
	STEVENSON ST	JESSIE ST -	Conflict with existing Street Use Permit.	13TC-0143	Refer to Agent - Refer to Agent	Mar 16 2013-Mar 15 2014
	JESSIE ST	MISSION ST -	Conflict with existing Street Use Permit.	13TC-0164	Refer to Agent - Refer to Agent	Mar 16 2013-Mar 15 2014
	TEHAMA ST	CLEMENTINA ST -	Conflict with existing Street Use Permit.	13TOC-1900	(415) 237-1809 - (415) 237-1809	Aug 9 2013-Aug 9 2013

Street Name	From St	To St	Message	Job	Contact	Dates
	HARRISON ST	Intersection	Prior to performing any construction, all CCSF survey monuments shall be referenced by a licensed Land Surveyor on a Corner Record or a Record of Survey, if any construction will take place within 10ft of the monument. For any questions, please call Mapping at #554-5827	Lead Plug and Brass Tack		
	HOWARD ST	Intersection	Prior to performing any construction, all CCSF survey monuments shall be referenced by a licensed Land Surveyor on a Corner Record or a Record of Survey, if any construction will take place within 10ft of the monument. For any questions, please call Mapping at #554-5827	Lead Plug and Brass Tack		
	CLEMENTINA ST	FOLSOM ST -	Banners are allowed on this street	N/A		
	CLEMENTINA ST	FOLSOM ST -	Blocks with Bicycle Route designations require special attention. For details see Section 10 of DPT's Blue Book and Section 6.3 of DPW's Order No. 171.442.	N/A		
	CLEMENTINA ST	FOLSOM ST -	DPT Blue Book Traffic Restriction. Time of day during which lanes must be kept clear: EAST 7AM - 9AM 3PM - 7PM MONDAY THROUGH FRIDAY // WEST 7AM - 9AM 3PM - 7PM MONDAY THROUGH FRIDAY	N/A		
	CLEMENTINA ST	FOLSOM ST -	No construction allowed in streets on game days at PacBell Park 2 hours before and until 2 hours after events. Day event hours:10am-6pm. Night event hours: 4pm-Midnight. Call 415-972-2000ext0 for more information.	N/A		
	CLEMENTINA ST	FOLSOM ST -	Please refer to Figure 12 of Section 9.4(A) of the DPW Order No. 171,442 for special conditions for excavation in the vicinity of AWSS.	N/A		
	CLEMENTINA ST	FOLSOM ST -	Truck Route: Call Cindy Shamban of DPT at 554-2341 for Restriction Information.	N/A		
	CLEMENTINA ST	Intersection	Blocks with Bicycle Route designations require special attention. For details see Section 10 of DPT's Blue Book and Section 6.3 of DPW's Order No. 171.442.	N/A		
	CLEMENTINA ST	Intersection	No construction allowed in streets on game days at PacBell Park 2 hours before and until 2 hours after events. Day event hours:10am-6pm. Night event hours: 4pm-Midnight. Call 415-972-2000ext0 for more information.	N/A		

Street Name	From St	To St	Message	Job	Contact	Dates
	CLEMENTINA ST	Intersection	Please refer to Figure 12 of Section 9.4(A) of the DPW Order No. 171,442 for special conditions for excavation in the vicinity of AWSS.	N/A		
	CLEMENTINA ST	Intersection	Truck Route: Call Cindy Shamban of DPT at 554-2341 for Restriction Information.	N/A		
	DOW PL	HARRISON ST -	Blocks with Bicycle Route designations require special attention. For details see Section 10 of DPT's Blue Book and Section 6.3 of DPW's Order No. 171.442.	N/A		
	DOW PL	HARRISON ST -	DPT Blue Book Traffic Restriction. Time of day during which lanes must be kept clear: EAST 7AM - 9AM 3PM - 7PM MONDAY THROUGH FRIDAY // WEST 7AM - 9AM 3PM - 7PM MONDAY THROUGH FRIDAY	N/A		
	DOW PL	HARRISON ST -	No construction allowed in streets on game days at PacBell Park 2 hours before and until 2 hours after events. Day event hours:10am-6pm. Night event hours: 4pm-Midnight. Call 415-972-2000ext0 for more information.	N/A		
	DOW PL	HARRISON ST -	Please refer to Figure 12 of Section 9.4(A) of the DPW Order No. 171,442 for special conditions for excavation in the vicinity of AWSS.	N/A		
	DOW PL	HARRISON ST -	Truck Route: Call Cindy Shamban of DPT at 554-2341 for Restriction Information.	N/A		
	DOW PL	Intersection	Blocks with Bicycle Route designations require special attention. For details see Section 10 of DPT's Blue Book and Section 6.3 of DPW's Order No. 171.442.	N/A		
	DOW PL	Intersection	No construction allowed in streets on game days at PacBell Park 2 hours before and until 2 hours after events. Day event hours:10am-6pm. Night event hours: 4pm-Midnight. Call 415-972-2000ext0 for more information.	N/A		
	DOW PL	Intersection	Please refer to Figure 12 of Section 9.4(A) of the DPW Order No. 171,442 for special conditions for excavation in the vicinity of AWSS.	N/A		
	DOW PL	Intersection	Truck Route: Call Cindy Shamban of DPT at 554-2341 for Restriction Information.	N/A		
	FOLSOM ST	DOW PL -	Blocks with Bicycle Route designations require special attention. For details see Section 10 of DPT's Blue Book and Section 6.3 of DPW's Order No. 171.442.	N/A		

Street Name	From St	To St	Message	Job	Contact	Dates
	FOLSOM ST	DOW PL -	DPT Blue Book Traffic Restriction. Time of day during which lanes must be kept clear: EAST 7AM - 9AM 3PM - 7PM MONDAY THROUGH FRIDAY // WEST 7AM - 9AM 3PM - 7PM MONDAY THROUGH FRIDAY	N/A		
	FOLSOM ST	DOW PL -	No construction allowed in streets on game days at PacBell Park 2 hours before and until 2 hours after events. Day event hours:10am-6pm. Night event hours: 4pm-Midnight. Call 415-972-2000ext0 for more information.	N/A		
	FOLSOM ST	DOW PL -	Please refer to Figure 12 of Section 9.4(A) of the DPW Order No. 171,442 for special conditions for excavation in the vicinity of AWSS.	N/A		
	FOLSOM ST	DOW PL -	Truck Route: Call Cindy Shamban of DPT at 554-2341 for Restriction Information.	N/A		
	FOLSOM ST	Intersection	Blocks with Bicycle Route designations require special attention. For details see Section 10 of DPT's Blue Book and Section 6.3 of DPW's Order No. 171.442.	N/A		
	FOLSOM ST	Intersection	Cistern Present.	N/A		
	FOLSOM ST	Intersection	No construction allowed in streets on game days at PacBell Park 2 hours before and until 2 hours after events. Day event hours:10am-6pm. Night event hours: 4pm-Midnight. Call 415-972-2000ext0 for more information.	N/A		
	FOLSOM ST	Intersection	Please refer to Figure 12 of Section 9.4(A) of the DPW Order No. 171,442 for special conditions for excavation in the vicinity of AWSS.	N/A		
	FOLSOM ST	Intersection	Truck Route: Call Cindy Shamban of DPT at 554-2341 for Restriction Information.	N/A		
	HARRISON ST	Intersection	Blocks with Bicycle Route designations require special attention. For details see Section 10 of DPT's Blue Book and Section 6.3 of DPW's Order No. 171.442.	N/A		
	HARRISON ST	Intersection	No construction allowed in streets on game days at PacBell Park 2 hours before and until 2 hours after events. Day event hours:10am-6pm. Night event hours: 4pm-Midnight. Call 415-972-2000ext0 for more information.	N/A		
	HARRISON ST	Intersection	Please refer to Figure 12 of Section 9.4(A) of the DPW Order No. 171,442 for special conditions for excavation in the vicinity of AWSS.	N/A		

Street Name	From St	To St	Message	Job	Contact	Dates
	HARRISON ST	Intersection	Truck Route: Call Cindy Shamban of DPT at 554-2341 for Restriction Information.	N/A		
	HARRISON ST	Intersection	Under G095 requirement, Contractor shall contact Muni Overhead Line Division of any work 10 feet in horizontal or vertical direction of overhead lines. Contact: Tim Lipps @ (415) 554-9227	N/A		
	HARRISON ST	STILLMAN ST -	Banners are allowed on this street	N/A		
	HARRISON ST	STILLMAN ST -	Blocks with Bicycle Route designations require special attention. For details see Section 10 of DPT's Blue Book and Section 6.3 of DPW's Order No. 171.442.	N/A		
	HARRISON ST	STILLMAN ST -	Caltrans Jurisdiction call (510) 286-4424.	N/A		
	HARRISON ST	STILLMAN ST -	DPT Blue Book Traffic Restriction. Time of day during which lanes must be kept clear: EAST 7AM - 9AM 3PM - 7PM MONDAY THROUGH FRIDAY // WEST 7AM - 9AM 3PM - 7PM MONDAY THROUGH FRIDAY	N/A		
	HARRISON ST	STILLMAN ST -	No construction allowed in streets on game days at PacBell Park 2 hours before and until 2 hours after events. Day event hours:10am-6pm. Night event hours: 4pm-Midnight. Call 415-972-2000ext0 for more information.	N/A		
	HARRISON ST	STILLMAN ST -	Please refer to Figure 12 of Section 9.4(A) of the DPW Order No. 171,442 for special conditions for excavation in the vicinity of AWSS.	N/A		
	HARRISON ST	STILLMAN ST -	Truck Route: Call Cindy Shamban of DPT at 554-2341 for Restriction Information.	N/A		
	HARRISON ST	STILLMAN ST -	Under G095 requirement, Contractor shall contact Muni Overhead Line Division of any work 10 feet in horizontal or vertical direction of overhead lines. Contact: Tim Lipps @ (415) 554-9227	N/A		
	HOWARD ST	Intersection	Blocks with Bicycle Route designations require special attention. For details see Section 10 of DPT's Blue Book and Section 6.3 of DPW's Order No. 171.442.	N/A		
	HOWARD ST	Intersection	No construction allowed in streets on game days at PacBell Park 2 hours before and until 2 hours after events. Day event hours:10am-6pm. Night event hours: 4pm-Midnight. Call 415-972-2000ext0 for more information.	N/A		

Street Name	From St	To St	Message	Job	Contact	Dates
	HOWARD ST	Intersection	Please refer to Figure 12 of Section 9.4(A) of the DPW Order No. 171,442 for special conditions for excavation in the vicinity of AWSS.	N/A		
	HOWARD ST	Intersection	Truck Route: Call Cindy Shamban of DPT at 554-2341 for Restriction Information.	N/A		
	HOWARD ST	Intersection	Under G095 requirement, Contractor shall contact Muni Overhead Line Division of any work 10 feet in horizontal or vertical direction of overhead lines. Contact: Tim Lipps @ (415) 554-9227	N/A		
	HOWARD ST	TEHAMA ST -	Banners are allowed on this street	N/A		
	HOWARD ST	TEHAMA ST -	Blocks with Bicycle Route designations require special attention. For details see Section 10 of DPT's Blue Book and Section 6.3 of DPW's Order No. 171.442.	N/A		
	HOWARD ST	TEHAMA ST -	DPT Blue Book Traffic Restriction. Time of day during which lanes must be kept clear: EAST 7AM - 9AM 3PM - 7PM MONDAY THROUGH FRIDAY // WEST 7AM - 9AM 3PM - 7PM MONDAY THROUGH FRIDAY	N/A		
	HOWARD ST	TEHAMA ST -	No construction allowed in streets on game days at PacBell Park 2 hours before and until 2 hours after events. Day event hours:10am-6pm. Night event hours: 4pm-Midnight. Call 415-972-2000ext0 for more information.	N/A		
	HOWARD ST	TEHAMA ST -	Please refer to Figure 12 of Section 9.4(A) of the DPW Order No. 171,442 for special conditions for excavation in the vicinity of AWSS.	N/A		
	HOWARD ST	TEHAMA ST -	Truck Route: Call Cindy Shamban of DPT at 554-2341 for Restriction Information.	N/A		
	JESSIE ST	Intersection	Blocks with Bicycle Route designations require special attention. For details see Section 10 of DPT's Blue Book and Section 6.3 of DPW's Order No. 171.442.	N/A		
	JESSIE ST	Intersection	No construction allowed in streets on game days at PacBell Park 2 hours before and until 2 hours after events. Day event hours:10am-6pm. Night event hours: 4pm-Midnight. Call 415-972-2000ext0 for more information.	N/A		
	JESSIE ST	Intersection	Please refer to Figure 12 of Section 9.4(A) of the DPW Order No. 171,442 for special conditions for excavation in the vicinity of AWSS.	N/A		

Street Name	From St	To St	Message	Job	Contact	Dates
	JESSIE ST	MISSION ST -	Banners are allowed on this street	N/A		
	JESSIE ST	MISSION ST -	Blocks with Bicycle Route designations require special attention. For details see Section 10 of DPT's Blue Book and Section 6.3 of DPW's Order No. 171.442.	N/A		
	JESSIE ST	MISSION ST -	DPT Blue Book Traffic Restriction. Time of day during which lanes must be kept clear: EAST 7AM - 9AM 3PM - 7PM MONDAY THROUGH FRIDAY // WEST 7AM - 9AM 3PM - 7PM MONDAY THROUGH FRIDAY	N/A		
	JESSIE ST	MISSION ST -	No construction allowed in streets on game days at PacBell Park 2 hours before and until 2 hours after events. Day event hours:10am-6pm. Night event hours: 4pm-Midnight. Call 415-972-2000ext0 for more information.	N/A		
	JESSIE ST	MISSION ST -	Please refer to Figure 12 of Section 9.4(A) of the DPW Order No. 171,442 for special conditions for excavation in the vicinity of AWSS.	N/A		
	MARKET ST	STEVENSON ST -	Banners are allowed on this street	N/A		
	MARKET ST	STEVENSON ST -	Blocks with Bicycle Route designations require special attention. For details see Section 10 of DPT's Blue Book and Section 6.3 of DPW's Order No. 171.442.	N/A		
	MARKET ST	STEVENSON ST -	DPT Blue Book Traffic Restriction. Time of day during which lanes must be kept clear: EAST 7AM - 9AM 3PM - 7PM MONDAY THROUGH FRIDAY // WEST 7AM - 9AM 3PM - 7PM MONDAY THROUGH FRIDAY	N/A		
	MARKET ST	STEVENSON ST -	No construction allowed in streets on game days at PacBell Park 2 hours before and until 2 hours after events. Day event hours:10am-6pm. Night event hours: 4pm-Midnight. Call 415-972-2000ext0 for more information.	N/A		
	MARKET ST	STEVENSON ST -	Please refer to Figure 12 of Section 9.4(A) of the DPW Order No. 171,442 for special conditions for excavation in the vicinity of AWSS.	N/A		
	MINNA ST	Intersection	Blocks with Bicycle Route designations require special attention. For details see Section 10 of DPT's Blue Book and Section 6.3 of DPW's Order No. 171.442.	N/A		

Street Name	From St	To St	Message	Job	Contact	Dates
	MINNA ST	Intersection	No construction allowed in streets on game days at PacBell Park 2 hours before and until 2 hours after events. Day event hours:10am-6pm. Night event hours: 4pm-Midnight. Call 415-972-2000ext0 for more information.	N/A		
	MINNA ST	Intersection	Please refer to Figure 12 of Section 9.4(A) of the DPW Order No. 171,442 for special conditions for excavation in the vicinity of AWSS.	N/A		
	MINNA ST	NATOMA ST -	Banners are allowed on this street	N/A		
	MINNA ST	NATOMA ST -	Blocks with Bicycle Route designations require special attention. For details see Section 10 of DPT's Blue Book and Section 6.3 of DPW's Order No. 171.442.	N/A		
	MINNA ST	NATOMA ST -	DPT Blue Book Traffic Restriction. Time of day during which lanes must be kept clear: EAST 7AM - 9AM 3PM - 7PM MONDAY THROUGH FRIDAY // WEST 7AM - 9AM 3PM - 7PM MONDAY THROUGH FRIDAY	N/A		
	MINNA ST	NATOMA ST -	No construction allowed in streets on game days at PacBell Park 2 hours before and until 2 hours after events. Day event hours:10am-6pm. Night event hours: 4pm-Midnight. Call 415-972-2000ext0 for more information.	N/A		
	MINNA ST	NATOMA ST -	Please refer to Figure 12 of Section 9.4(A) of the DPW Order No. 171,442 for special conditions for excavation in the vicinity of AWSS.	N/A		
	MISSION ST	Intersection	Blocks with Bicycle Route designations require special attention. For details see Section 10 of DPT's Blue Book and Section 6.3 of DPW's Order No. 171.442.	N/A		
	MISSION ST	Intersection	No construction allowed in streets on game days at PacBell Park 2 hours before and until 2 hours after events. Day event hours:10am-6pm. Night event hours: 4pm-Midnight. Call 415-972-2000ext0 for more information.	N/A		
	MISSION ST	Intersection	Please refer to Figure 12 of Section 9.4(A) of the DPW Order No. 171,442 for special conditions for excavation in the vicinity of AWSS.	N/A		

Street Name	From St	To St	Message	Job	Contact	Dates
	MISSION ST	Intersection	Under G095 requirement, Contractor shall contact Muni Overhead Line Division of any work 10 feet in horizontal or vertical direction of overhead lines. Contact: Tim Lipps @ (415) 554-9227	N/A		
	MISSION ST	MINNA ST -	Banners are allowed on this street	N/A		
	MISSION ST	MINNA ST -	Blocks with Bicycle Route designations require special attention. For details see Section 10 of DPT's Blue Book and Section 6.3 of DPW's Order No. 171.442.	N/A		
	MISSION ST	MINNA ST -	DPT Blue Book Traffic Restriction. Time of day during which lanes must be kept clear: EAST 7AM - 9AM 3PM - 7PM MONDAY THROUGH FRIDAY // WEST 7AM - 9AM 3PM - 7PM MONDAY THROUGH FRIDAY	N/A		
	MISSION ST	MINNA ST -	No construction allowed in streets on game days at PacBell Park 2 hours before and until 2 hours after events. Day event hours:10am-6pm. Night event hours: 4pm-Midnight. Call 415-972-2000ext0 for more information.	N/A		
	MISSION ST	MINNA ST -	Please refer to Figure 12 of Section 9.4(A) of the DPW Order No. 171,442 for special conditions for excavation in the vicinity of AWSS.	N/A		
	NATOMA ST	HOWARD ST -	Banners are allowed on this street	N/A		
	NATOMA ST	HOWARD ST -	Blocks with Bicycle Route designations require special attention. For details see Section 10 of DPT's Blue Book and Section 6.3 of DPW's Order No. 171.442.	N/A		
	NATOMA ST	HOWARD ST -	DPT Blue Book Traffic Restriction. Time of day during which lanes must be kept clear: EAST 7AM - 9AM 3PM - 7PM MONDAY THROUGH FRIDAY // WEST 7AM - 9AM 3PM - 7PM MONDAY THROUGH FRIDAY	N/A		
	NATOMA ST	HOWARD ST -	No construction allowed in streets on game days at PacBell Park 2 hours before and until 2 hours after events. Day event hours:10am-6pm. Night event hours: 4pm-Midnight. Call 415-972-2000ext0 for more information.	N/A		
	NATOMA ST	HOWARD ST -	Please refer to Figure 12 of Section 9.4(A) of the DPW Order No. 171,442 for special conditions for excavation in the vicinity of AWSS.	N/A		

Street Name	From St	To St	Message	Job	Contact	Dates
	NATOMA ST	Intersection	Blocks with Bicycle Route designations require special attention. For details see Section 10 of DPT's Blue Book and Section 6.3 of DPW's Order No. 171.442.	N/A		
	NATOMA ST	Intersection	No construction allowed in streets on game days at PacBell Park 2 hours before and until 2 hours after events. Day event hours:10am-6pm. Night event hours: 4pm-Midnight. Call 415-972-2000ext0 for more information.	N/A		
	NATOMA ST	Intersection	Please refer to Figure 12 of Section 9.4(A) of the DPW Order No. 171,442 for special conditions for excavation in the vicinity of AWSS.	N/A		
	STEVENSON ST	Intersection	Blocks with Bicycle Route designations require special attention. For details see Section 10 of DPT's Blue Book and Section 6.3 of DPW's Order No. 171.442.	N/A		
	STEVENSON ST	Intersection	No construction allowed in streets on game days at PacBell Park 2 hours before and until 2 hours after events. Day event hours:10am-6pm. Night event hours: 4pm-Midnight. Call 415-972-2000ext0 for more information.	N/A		
	STEVENSON ST	Intersection	Please refer to Figure 12 of Section 9.4(A) of the DPW Order No. 171,442 for special conditions for excavation in the vicinity of AWSS.	N/A		
	STEVENSON ST	JESSIE ST -	Banners are allowed on this street	N/A		
	STEVENSON ST	JESSIE ST -	Blocks with Bicycle Route designations require special attention. For details see Section 10 of DPT's Blue Book and Section 6.3 of DPW's Order No. 171.442.	N/A		
	STEVENSON ST	JESSIE ST -	DPT Blue Book Traffic Restriction. Time of day during which lanes must be kept clear: EAST 7AM - 9AM 3PM - 7PM MONDAY THROUGH FRIDAY // WEST 7AM - 9AM 3PM - 7PM MONDAY THROUGH FRIDAY	N/A		
	STEVENSON ST	JESSIE ST -	No construction allowed in streets on game days at PacBell Park 2 hours before and until 2 hours after events. Day event hours:10am-6pm. Night event hours: 4pm-Midnight. Call 415-972-2000ext0 for more information.	N/A		
	STEVENSON ST	JESSIE ST -	Please refer to Figure 12 of Section 9.4(A) of the DPW Order No. 171,442 for special conditions for excavation in the vicinity of AWSS.	N/A		

Street Name	From St	To St	Message	Job	Contact	Dates
	STILLMAN ST	BRYANT ST -	Blocks with Bicycle Route designations require special attention. For details see Section 10 of DPT's Blue Book and Section 6.3 of DPW's Order No. 171.442.	N/A		
	STILLMAN ST	BRYANT ST -	Caltrans Jurisdiction call (510) 286-4424.	N/A		
	STILLMAN ST	BRYANT ST -	DPT Blue Book Traffic Restriction. Time of day during which lanes must be kept clear: EAST 7AM - 9AM 3PM - 7PM MONDAY THROUGH FRIDAY // WEST 7AM - 9AM 3PM - 7PM MONDAY THROUGH FRIDAY	N/A		
	STILLMAN ST	BRYANT ST -	No construction allowed in streets on game days at PacBell Park 2 hours before and until 2 hours after events. Day event hours:10am-6pm. Night event hours: 4pm-Midnight. Call 415-972-2000ext0 for more information.	N/A		
	STILLMAN ST	BRYANT ST -	Please refer to Figure 12 of Section 9.4(A) of the DPW Order No. 171,442 for special conditions for excavation in the vicinity of AWSS.	N/A		
	STILLMAN ST	BRYANT ST -	Truck Route: Call Cindy Shamban of DPT at 554-2341 for Restriction Information.	N/A		
	STILLMAN ST	BRYANT ST -	Under G095 requirement, Contractor shall contact Muni Overhead Line Division of any work 10 feet in horizontal or vertical direction of overhead lines. Contact: Tim Lipps @ (415) 554-9227	N/A		
	STILLMAN ST	Intersection	Blocks with Bicycle Route designations require special attention. For details see Section 10 of DPT's Blue Book and Section 6.3 of DPW's Order No. 171.442.	N/A		
	STILLMAN ST	Intersection	Caltrans Jurisdiction call (510) 286-4424.	N/A		
	STILLMAN ST	Intersection	No construction allowed in streets on game days at PacBell Park 2 hours before and until 2 hours after events. Day event hours:10am-6pm. Night event hours: 4pm-Midnight. Call 415-972-2000ext0 for more information.	N/A		
	STILLMAN ST	Intersection	Please refer to Figure 12 of Section 9.4(A) of the DPW Order No. 171,442 for special conditions for excavation in the vicinity of AWSS.	N/A		
	STILLMAN ST	Intersection	Truck Route: Call Cindy Shamban of DPT at 554-2341 for Restriction Information.	N/A		

Street Name	From St	To St	Message	Job	Contact	Dates
	STILLMAN ST	Intersection	Under G095 requirement, Contractor shall contact Muni Overhead Line Division of any work 10 feet in horizontal or vertical direction of overhead lines. Contact: Tim Lipps @ (415) 554-9227	N/A		
	TEHAMA ST	CLEMENTINA ST -	Banners are allowed on this street	N/A		
	TEHAMA ST	CLEMENTINA ST -	Blocks with Bicycle Route designations require special attention. For details see Section 10 of DPT's Blue Book and Section 6.3 of DPW's Order No. 171.442.	N/A		
	TEHAMA ST	CLEMENTINA ST -	DPT Blue Book Traffic Restriction. Time of day during which lanes must be kept clear: EAST 7AM - 9AM 3PM - 7PM MONDAY THROUGH FRIDAY // WEST 7AM - 9AM 3PM - 7PM MONDAY THROUGH FRIDAY	N/A		
	TEHAMA ST	CLEMENTINA ST -	No construction allowed in streets on game days at PacBell Park 2 hours before and until 2 hours after events. Day event hours:10am-6pm. Night event hours: 4pm-Midnight. Call 415-972-2000ext0 for more information.	N/A		
	TEHAMA ST	CLEMENTINA ST -	Please refer to Figure 12 of Section 9.4(A) of the DPW Order No. 171,442 for special conditions for excavation in the vicinity of AWSS.	N/A		
	TEHAMA ST	CLEMENTINA ST -	Truck Route: Call Cindy Shamban of DPT at 554-2341 for Restriction Information.	N/A		
	TEHAMA ST	Intersection	Blocks with Bicycle Route designations require special attention. For details see Section 10 of DPT's Blue Book and Section 6.3 of DPW's Order No. 171.442.	N/A		
	TEHAMA ST	Intersection	No construction allowed in streets on game days at PacBell Park 2 hours before and until 2 hours after events. Day event hours:10am-6pm. Night event hours: 4pm-Midnight. Call 415-972-2000ext0 for more information.	N/A		
	TEHAMA ST	Intersection	Please refer to Figure 12 of Section 9.4(A) of the DPW Order No. 171,442 for special conditions for excavation in the vicinity of AWSS.	N/A		
	TEHAMA ST	Intersection	Truck Route: Call Cindy Shamban of DPT at 554-2341 for Restriction Information.	N/A		
	CLEMENTINA ST	FOLSOM ST -	Downtown Streetscape Zone. Please See Attachment.	N/A	John Kwong or Nick Elsner - (415) 554-5810	
	CLEMENTINA ST	Intersection	Downtown Streetscape Zone. Please See Attachment.	N/A	John Kwong or Nick Elsner - (415) 554-5810	

Street Name	From St	To St	Message	Job	Contact	Dates
	FOLSOM ST	Intersection	Downtown Streetscape Zone. Please See Attachment.	N/A	John Kwong or Nick Elsner - (415) 554-5810	
	HOWARD ST	Intersection	Downtown Streetscape Zone. Please See Attachment.	N/A	John Kwong or Nick Elsner - (415) 554-5810	
	HOWARD ST	TEHAMA ST -	Downtown Streetscape Zone. Please See Attachment.	N/A	John Kwong or Nick Elsner - (415) 554-5810	
	JESSIE ST	Intersection	Downtown Streetscape Zone. Please See Attachment.	N/A	John Kwong or Nick Elsner - (415) 554-5810	
	JESSIE ST	MISSION ST -	Downtown Streetscape Zone. Please See Attachment.	N/A	John Kwong or Nick Elsner - (415) 554-5810	
	MARKET ST	STEVENSON ST -	Downtown Streetscape Zone. Please See Attachment.	N/A	John Kwong or Nick Elsner - (415) 554-5810	
	MINNA ST	Intersection	Downtown Streetscape Zone. Please See Attachment.	N/A	John Kwong or Nick Elsner - (415) 554-5810	
	MINNA ST	NATOMA ST -	Downtown Streetscape Zone. Please See Attachment.	N/A	John Kwong or Nick Elsner - (415) 554-5810	
	MISSION ST	Intersection	Downtown Streetscape Zone. Please See Attachment.	N/A	John Kwong or Nick Elsner - (415) 554-5810	
	MISSION ST	MINNA ST -	Downtown Streetscape Zone. Please See Attachment.	N/A	John Kwong or Nick Elsner - (415) 554-5810	
	NATOMA ST	HOWARD ST -	Downtown Streetscape Zone. Please See Attachment.	N/A	John Kwong or Nick Elsner - (415) 554-5810	
	NATOMA ST	Intersection	Downtown Streetscape Zone. Please See Attachment.	N/A	John Kwong or Nick Elsner - (415) 554-5810	
	STEVENSON ST	Intersection	Downtown Streetscape Zone. Please See Attachment.	N/A	John Kwong or Nick Elsner - (415) 554-5810	
	STEVENSON ST	JESSIE ST -	Downtown Streetscape Zone. Please See Attachment.	N/A	John Kwong or Nick Elsner - (415) 554-5810	
	TEHAMA ST	CLEMENTINA ST -	Downtown Streetscape Zone. Please See Attachment.	N/A	John Kwong or Nick Elsner - (415) 554-5810	
	TEHAMA ST	Intersection	Downtown Streetscape Zone. Please See Attachment.	N/A	John Kwong or Nick Elsner - (415) 554-5810	
	MISSION ST	Intersection	Please see special requirements for work in Moscone Center and call Mike Roach @ 974-4001 for events.	N/A	Tim Comice - (415) 974-4050	
	MISSION ST	MINNA ST -	Proposed Excavation.	PG&E	PGE PM -	Jan 1 2020-Dec 31 2020
	CLEMENTINA ST	FOLSOM ST -	Proposed Excavation.	SF MTA Capital Programs and Costruction	Darton Ito -	Jan 1 2020-Dec 31 2020
	CLEMENTINA ST	Intersection	Proposed Excavation.	SF MTA Capital Programs and Costruction	Darton Ito -	Jan 1 2020-Dec 31 2020

Street Name	From St	To St	Message	Job	Contact	Dates
	DOW PL	HARRISON ST -	Proposed Excavation.	SF MTA Capital Programs and Costruction	Darton Ito -	Jan 1 2020-Dec 31 2020
	DOW PL	Intersection	Proposed Excavation.	SF MTA Capital Programs and Costruction	Darton Ito -	Jan 1 2020-Dec 31 2020
	FOLSOM ST	DOW PL -	Proposed Excavation.	SF MTA Capital Programs and Costruction	Darton Ito -	Jan 1 2020-Dec 31 2020
	FOLSOM ST	Intersection	Proposed Excavation.	SF MTA Capital Programs and Costruction	Darton Ito -	Jan 1 2020-Dec 31 2020
	HARRISON ST	Intersection	Proposed Excavation.	SF MTA Capital Programs and Costruction	Darton Ito -	Jan 1 2020-Dec 31 2020
	HARRISON ST	STILLMAN ST -	Proposed Excavation.	SF MTA Capital Programs and Costruction	Darton Ito -	Jan 1 2020-Dec 31 2020
	HOWARD ST	Intersection	Proposed Excavation.	SF MTA Capital Programs and Costruction	Darton Ito -	Jan 1 2020-Dec 31 2020
	HOWARD ST	TEHAMA ST -	Proposed Excavation.	SF MTA Capital Programs and Costruction	Darton Ito -	Jan 1 2020-Dec 31 2020
	JESSIE ST	Intersection	Proposed Excavation.	SF MTA Capital Programs and Costruction	Darton Ito -	Jan 1 2020-Dec 31 2020
	JESSIE ST	MISSION ST -	Proposed Excavation.	SF MTA Capital Programs and Costruction	Darton Ito -	Jan 1 2020-Dec 31 2020
	MARKET ST	STEVENSON ST -	Proposed Excavation.	SF MTA Capital Programs and Costruction	Darton Ito -	Jan 1 2020-Dec 31 2020
	MINNA ST	Intersection	Proposed Excavation.	SF MTA Capital Programs and Costruction	Darton Ito -	Jan 1 2020-Dec 31 2020
	MINNA ST	NATOMA ST -	Proposed Excavation.	SF MTA Capital Programs and Costruction	Darton Ito -	Jan 1 2020-Dec 31 2020
	MISSION ST	Intersection	Proposed Excavation.	SF MTA Capital Programs and Costruction	Darton Ito -	Jan 1 2020-Dec 31 2020
	MISSION ST	MINNA ST -	Proposed Excavation.	SF MTA Capital Programs and Costruction	Darton Ito -	Jan 1 2020-Dec 31 2020
	NATOMA ST	HOWARD ST -	Proposed Excavation.	SF MTA Capital Programs and Costruction	Darton Ito -	Jan 1 2020-Dec 31 2020

Street Name	From St	To St	Message	Job	Contact	Dates
	NATOMA ST	Intersection	Proposed Excavation.	SF MTA Capital Programs and Costruction	Darton Ito -	Jan 1 2020-Dec 31 2020
	STEVENSON ST	Intersection	Proposed Excavation.	SF MTA Capital Programs and Costruction	Darton Ito -	Jan 1 2020-Dec 31 2020
	STEVENSON ST	JESSIE ST -	Proposed Excavation.	SF MTA Capital Programs and Costruction	Darton Ito -	Jan 1 2020-Dec 31 2020
	STILLMAN ST	BRYANT ST -	Proposed Excavation.	SF MTA Capital Programs and Costruction	Darton Ito -	Jan 1 2020-Dec 31 2020
	STILLMAN ST	Intersection	Proposed Excavation.	SF MTA Capital Programs and Costruction	Darton Ito -	Jan 1 2020-Dec 31 2020
	TEHAMA ST	CLEMENTINA ST -	Proposed Excavation.	SF MTA Capital Programs and Costruction	Darton Ito -	Jan 1 2020-Dec 31 2020
	TEHAMA ST	Intersection	Proposed Excavation.	SF MTA Capital Programs and Costruction	Darton Ito -	Jan 1 2020-Dec 31 2020
	MISSION ST	Intersection	Proposed Excavation.	SF MTA Capital Programs and Costruction	Darton Ito -	Jan 1 2020-Dec 31 2020
	CLEMENTINA ST	Intersection	Proposed Excavation.	SF MTA SS - Transportatio n Engineering (Capital)	Cathal Hennessy -	Feb 1 2013-Dec 1 2013
	DOW PL	Intersection	Proposed Excavation.	SF MTA SS - Transportatio n Engineering (Capital)	Cathal Hennessy -	Feb 1 2013-Dec 1 2013
	FOLSOM ST	Intersection	Proposed Excavation.	SF MTA SS - Transportatio n Engineering (Capital)	Cathal Hennessy -	Feb 1 2013-Dec 1 2013
	HARRISON ST	Intersection	Proposed Excavation.	SF MTA SS - Transportatio n Engineering (Capital)	Cathal Hennessy -	Feb 1 2013-Dec 1 2013
	HOWARD ST	Intersection	Proposed Excavation.	SF MTA SS - Transportatio n Engineering (Capital)	Cathal Hennessy -	Feb 1 2013-Dec 1 2013
	JESSIE ST	Intersection	Proposed Excavation.	SF MTA SS - Transportatio n Engineering (Capital)	Cathal Hennessy -	Feb 1 2013-Dec 1 2013
	MINNA ST	Intersection	Proposed Excavation.	SF MTA SS - Transportatio n Engineering (Capital)	Cathal Hennessy -	Feb 1 2013-Dec 1 2013
	MISSION ST	Intersection	Proposed Excavation.	SF MTA SS - Transportatio n Engineering (Capital)	Cathal Hennessy -	Feb 1 2013-Dec 1 2013

Street Name	From St	To St	Message	Job	Contact	Dates
	NATOMA ST	Intersection	Proposed Excavation.	SF MTA SS - Transportation Engineering (Capital)	Cathal Hennessy -	Feb 1 2013-Dec 1 2013
	STEVENSON ST	Intersection	Proposed Excavation.	SF MTA SS - Transportation Engineering (Capital)	Cathal Hennessy -	Feb 1 2013-Dec 1 2013
	STILLMAN ST	Intersection	Proposed Excavation.	SF MTA SS - Transportation Engineering (Capital)	Cathal Hennessy -	Feb 1 2013-Dec 1 2013
	TEHAMA ST	Intersection	Proposed Excavation.	SF MTA SS - Transportation Engineering (Capital)	Cathal Hennessy -	Feb 1 2013-Dec 1 2013
	CLEMENTINA ST	FOLSOM ST -	Proposed Excavation.	SF Planning	Adam Varat -	Jan 1 2020-Dec 31 2020
	CLEMENTINA ST	Intersection	Proposed Excavation.	SF Planning	Adam Varat -	Jan 1 2020-Dec 31 2020
	DOW PL	HARRISON ST -	Proposed Excavation.	SF Planning	Adam Varat -	Jan 1 2020-Dec 31 2020
	DOW PL	Intersection	Proposed Excavation.	SF Planning	Adam Varat -	Jan 1 2020-Dec 31 2020
	FOLSOM ST	DOW PL -	Proposed Excavation.	SF Planning	Adam Varat -	Jan 1 2020-Dec 31 2020
	FOLSOM ST	Intersection	Proposed Excavation.	SF Planning	Adam Varat -	Jan 1 2020-Dec 31 2020
	HARRISON ST	Intersection	Proposed Excavation.	SF Planning	Adam Varat -	Jan 1 2020-Dec 31 2020
	HARRISON ST	STILLMAN ST -	Proposed Excavation.	SF Planning	Adam Varat -	Jan 1 2020-Dec 31 2020
	HOWARD ST	Intersection	Proposed Excavation.	SF Planning	Adam Varat -	Jan 1 2020-Dec 31 2020
	HOWARD ST	TEHAMA ST -	Proposed Excavation.	SF Planning	Adam Varat -	Jan 1 2020-Dec 31 2020
	NATOMA ST	HOWARD ST -	Proposed Excavation.	SF Planning	Adam Varat -	Jan 1 2020-Dec 31 2020
	NATOMA ST	Intersection	Proposed Excavation.	SF Planning	Adam Varat -	Jan 1 2020-Dec 31 2020
	STILLMAN ST	BRYANT ST -	Proposed Excavation.	SF Planning	Adam Varat -	Jan 1 2020-Dec 31 2020
	STILLMAN ST	Intersection	Proposed Excavation.	SF Planning	Adam Varat -	Jan 1 2020-Dec 31 2020
	TEHAMA ST	CLEMENTINA ST -	Proposed Excavation.	SF Planning	Adam Varat -	Jan 1 2020-Dec 31 2020
	TEHAMA ST	Intersection	Proposed Excavation.	SF Planning	Adam Varat -	Jan 1 2020-Dec 31 2020
	CLEMENTINA ST	FOLSOM ST -	Proposed Excavation.	SF Planning	Adam Varat -	Jan 1 2020-Dec 31 2020
	CLEMENTINA ST	Intersection	Proposed Excavation.	SF Planning	Adam Varat -	Jan 1 2020-Dec 31 2020
	DOW PL	HARRISON ST -	Proposed Excavation.	SF Planning	Adam Varat -	Jan 1 2020-Dec 31 2020
	DOW PL	Intersection	Proposed Excavation.	SF Planning	Adam Varat -	Jan 1 2020-Dec 31 2020
	FOLSOM ST	DOW PL -	Proposed Excavation.	SF Planning	Adam Varat -	Jan 1 2020-Dec 31 2020
	FOLSOM ST	Intersection	Proposed Excavation.	SF Planning	Adam Varat -	Jan 1 2020-Dec 31 2020
	HARRISON ST	Intersection	Proposed Excavation.	SF Planning	Adam Varat -	Jan 1 2020-Dec 31 2020
	HARRISON ST	STILLMAN ST -	Proposed Excavation.	SF Planning	Adam Varat -	Jan 1 2020-Dec 31 2020
	HOWARD ST	Intersection	Proposed Excavation.	SF Planning	Adam Varat -	Jan 1 2020-Dec 31 2020
	HOWARD ST	TEHAMA ST -	Proposed Excavation.	SF Planning	Adam Varat -	Jan 1 2020-Dec 31 2020
	JESSIE ST	Intersection	Proposed Excavation.	SF Planning	Adam Varat -	Jan 1 2020-Dec 31 2020
	JESSIE ST	MISSION ST -	Proposed Excavation.	SF Planning	Adam Varat -	Jan 1 2020-Dec 31 2020
	MARKET ST	STEVENSON ST -	Proposed Excavation.	SF Planning	Adam Varat -	Jan 1 2020-Dec 31 2020
	MINNA ST	Intersection	Proposed Excavation.	SF Planning	Adam Varat -	Jan 1 2020-Dec 31 2020
	MINNA ST	NATOMA ST -	Proposed Excavation.	SF Planning	Adam Varat -	Jan 1 2020-Dec 31 2020
	MISSION ST	Intersection	Proposed Excavation.	SF Planning	Adam Varat -	Jan 1 2020-Dec 31 2020
	MISSION ST	MINNA ST -	Proposed Excavation.	SF Planning	Adam Varat -	Jan 1 2020-Dec 31 2020
	NATOMA ST	HOWARD ST -	Proposed Excavation.	SF Planning	Adam Varat -	Jan 1 2020-Dec 31 2020

Street Name	From St	To St	Message	Job	Contact	Dates
	NATOMA ST	Intersection	Proposed Excavation.	SF Planning	Adam Varat -	Jan 1 2020-Dec 31 2020
	STEVENSON ST	Intersection	Proposed Excavation.	SF Planning	Adam Varat -	Jan 1 2020-Dec 31 2020
	STEVENSON ST	JESSIE ST -	Proposed Excavation.	SF Planning	Adam Varat -	Jan 1 2020-Dec 31 2020
	STILLMAN ST	BRYANT ST -	Proposed Excavation.	SF Planning	Adam Varat -	Jan 1 2020-Dec 31 2020
	STILLMAN ST	Intersection	Proposed Excavation.	SF Planning	Adam Varat -	Jan 1 2020-Dec 31 2020
	TEHAMA ST	CLEMENTINA ST -	Proposed Excavation.	SF Planning	Adam Varat -	Jan 1 2020-Dec 31 2020
	TEHAMA ST	Intersection	Proposed Excavation.	SF Planning	Adam Varat -	Jan 1 2020-Dec 31 2020
	FOLSOM ST	Intersection	Proposed Excavation.	SF Planning	Adam Varat -	Jan 1 2020-Dec 31 2020
	HARRISON ST	Intersection	Proposed Excavation.	SF Planning	Adam Varat -	Jan 1 2020-Dec 31 2020
	FOLSOM ST	Intersection	Proposed Excavation.	SF Planning	Adam Varat -	Jan 1 2020-Dec 31 2020
	HOWARD ST	Intersection	Proposed Excavation.	SF Planning	Adam Varat -	Jan 1 2020-Dec 31 2020
	MISSION ST	Intersection	Proposed Excavation.	SF Planning	Adam Varat -	Jan 1 2020-Dec 31 2020
	DOW PL	HARRISON ST -	Sidewalk Paving to be done by SIRP Process	SIRP Work Order	LC General -	
	HARRISON ST	Intersection	Prior to performing any construction, all CCSF survey monuments shall be referenced by a licensed Land Surveyor on a Corner Record or a Record of Survey, if any construction will take place within 10ft of the monument. For any questions, please call Mapping at #554-5827	Stone or Concrete Monument		
	HOWARD ST	Intersection	Prior to performing any construction, all CCSF survey monuments shall be referenced by a licensed Land Surveyor on a Corner Record or a Record of Survey, if any construction will take place within 10ft of the monument. For any questions, please call Mapping at #554-5827	Stone or Concrete Monument		
	HOWARD ST	TEHAMA ST -	Prior to performing any construction, all CCSF survey monuments shall be referenced by a licensed Land Surveyor on a Corner Record or a Record of Survey, if any construction will take place within 10ft of the monument. For any questions, please call Mapping at #554-5827	Stone or Concrete Monument		
	MISSION ST	Intersection	Prior to performing any construction, all CCSF survey monuments shall be referenced by a licensed Land Surveyor on a Corner Record or a Record of Survey, if any construction will take place within 10ft of the monument. For any questions, please call Mapping at #554-5827	Stone or Concrete Monument		

Street Name	From St	To St	Message	Job	Contact	Dates
	MISSION ST	MINNA ST -	Prior to performing any construction, all CCSF survey monuments shall be referenced by a licensed Land Surveyor on a Corner Record or a Record of Survey, if any construction will take place within 10ft of the monument. For any questions, please call Mapping at #554-5827	Stone or Concrete Monument		
	STILLMAN ST	Intersection	Proposed Excavation.	Transbay	Cory Traylor -	Apr 15 2013-Jul 4 2014
BROADWAY						
	FRANKLIN ST	Intersection	Blocks with Bicycle Route designations require special attention. For details see Section 10 of DPT's Blue Book and Section 6.3 of DPW's Order No. 171.442.	N/A		
	FRANKLIN ST	Intersection	Proposed Paving.	PAVING	Au Bui -	Aug 12 2013-Mar 28 2014
	FRANKLIN ST	Intersection	Proposed Excavation.	SF DPW IDC - Streets & Highways	Au Bui -	Aug 12 2013-Mar 28 2014
	FRANKLIN ST	Intersection	Proposed Excavation.	SF MTA Capital Programs and Costruction	Darton Ito -	Jan 1 2020-Dec 31 2020
	FRANKLIN ST	Intersection	Proposed Excavation.	SF MTA SS - Transportation Engineering (Capital)	Cathal Hennessy -	Feb 1 2013-Dec 1 2013
CLEMENTINA ST						
	02ND ST	Intersection	Conflict with existing Street Use Permit.	12B-0115	Refer to Agent - Refer to Agent	Jan 23 2013-Jan 23 2014
	02ND ST	Intersection	Conflict with existing Street Use Permit.	13B-0032	Refer to Agent - Refer to Agent	Apr 2 2013-Apr 1 2014
	02ND ST	Intersection	Blocks with Bicycle Route designations require special attention. For details see Section 10 of DPT's Blue Book and Section 6.3 of DPW's Order No. 171.442.	N/A		
	02ND ST	Intersection	No construction allowed in streets on game days at PacBell Park 2 hours before and until 2 hours after events. Day event hours:10am-6pm. Night event hours: 4pm-Midnight. Call 415-972-2000ext0 for more information.	N/A		
	02ND ST	Intersection	Please refer to Figure 12 of Section 9.4(A) of the DPW Order No. 171,442 for special conditions for excavation in the vicinity of AWSS.	N/A		
	02ND ST	Intersection	Truck Route: Call Cindy Shamban of DPT at 554-2341 for Restriction Information.	N/A		
	02ND ST	Intersection	Downtown Streetscape Zone. Please See Attachment.	N/A	John Kwong or Nick Elsner - (415) 554-5810	

Street Name	From St	To St	Message	Job	Contact	Dates
	02ND ST	Intersection	Proposed Excavation.	SF MTA Capital Programs and Costruction	Darton Ito -	Jan 1 2020-Dec 31 2020
	02ND ST	Intersection	Proposed Excavation.	SF MTA SS - Transportatio n Engineering (Capital)	Cathal Hennessy -	Feb 1 2013-Dec 1 2013
	02ND ST	Intersection	Proposed Excavation.	SF Planning	Adam Varat -	Jan 1 2020-Dec 31 2020
	02ND ST	Intersection	Proposed Excavation.	SF Planning	Adam Varat -	Jan 1 2020-Dec 31 2020
DOW PL						
	02ND ST	Intersection	Conflict with existing Street Use Permit.	12B-0115	Refer to Agent - Refer to Agent	Jan 23 2013-Jan 23 2014
	02ND ST	Intersection	Conflict with existing Street Use Permit.	13B-0020	Refer to Agent - Refer to Agent	Mar 5 2013-Mar 5 2014
	02ND ST	Intersection	Conflict with existing Street Use Permit.	13B-0032	Refer to Agent - Refer to Agent	Apr 2 2013-Apr 1 2014
	02ND ST	Intersection	Conflict with existing Street Use Permit.	13B-0042	Refer to Agent - Refer to Agent	Apr 29 2013-Apr 29 2014
	02ND ST	Intersection	Blocks with Bicycle Route designations require special attention. For details see Section 10 of DPT's Blue Book and Section 6.3 of DPW's Order No. 171.442.	N/A		
	02ND ST	Intersection	No construction allowed in streets on game days at PacBell Park 2 hours before and until 2 hours after events. Day event hours:10am-6pm. Night event hours: 4pm-Midnight. Call 415-972-2000ext0 for more information.	N/A		
	02ND ST	Intersection	Please refer to Figure 12 of Section 9.4(A) of the DPW Order No. 171,442 for special conditions for excavation in the vicinity of AWSS.	N/A		
	02ND ST	Intersection	Truck Route: Call Cindy Shamban of DPT at 554-2341 for Restriction Information.	N/A		
	02ND ST	Intersection	Proposed Excavation.	SF MTA Capital Programs and Costruction	Darton Ito -	Jan 1 2020-Dec 31 2020
	02ND ST	Intersection	Proposed Excavation.	SF MTA SS - Transportatio n Engineering (Capital)	Cathal Hennessy -	Feb 1 2013-Dec 1 2013
	02ND ST	Intersection	Proposed Excavation.	SF Planning	Adam Varat -	Jan 1 2020-Dec 31 2020
	02ND ST	Intersection	Proposed Excavation.	SF Planning	Adam Varat -	Jan 1 2020-Dec 31 2020
FILBERT ST						
	FRANKLIN ST	Intersection	Proposed Paving.	PAVING	Au Bui -	Aug 12 2013-Mar 28 2014
	FRANKLIN ST	Intersection	Proposed Excavation.	SF DPW IDC - Streets & Highways	Au Bui -	Aug 12 2013-Mar 28 2014
	FRANKLIN ST	Intersection	Proposed Excavation.	SF MTA SS - Transportatio n Engineering (Capital)	Cathal Hennessy -	Feb 1 2013-Dec 1 2013

Street Name	From St	To St	Message	Job	Contact	Dates
FOLSOM ST						
	02ND ST	Intersection	Conflict with existing Street Use Permit.	12B-0115	Refer to Agent - Refer to Agent	Jan 23 2013-Jan 23 2014
	02ND ST	Intersection	Conflict with existing Street Use Permit.	12B-0124	Refer to Agent - Refer to Agent	Nov 16 2012-Nov 16 2013
	02ND ST	Intersection	Conflict with existing Street Use Permit.	12TS-0030	Jana Lord 510-446-7234 - Jana Lord 510-446-7234	
	02ND ST	Intersection	Conflict with existing Street Use Permit.	13B-0009	Refer to Agent - Refer to Agent	Apr 17 2013-Apr 17 2014
	02ND ST	Intersection	Conflict with existing Street Use Permit.	13B-0020	Refer to Agent - Refer to Agent	Mar 5 2013-Mar 5 2014
	02ND ST	Intersection	Conflict with existing Street Use Permit.	13B-0031	Refer to Agent - Refer to Agent	Apr 2 2013-Sep 30 2013
	02ND ST	Intersection	Conflict with existing Street Use Permit.	13B-0032	Refer to Agent - Refer to Agent	Apr 2 2013-Apr 1 2014
	02ND ST	Intersection	Conflict with existing Street Use Permit.	13B-0037	Refer to Agent - Refer to Agent	Apr 15 2013-Oct 7 2013
	02ND ST	Intersection	Conflict with existing Street Use Permit.	13B-0042	Refer to Agent - Refer to Agent	Apr 29 2013-Apr 29 2014
	02ND ST	Intersection	Blocks with Bicycle Route designations require special attention. For details see Section 10 of DPT's Blue Book and Section 6.3 of DPW's Order No. 171.442.	N/A		
	02ND ST	Intersection	Cistern Present.	N/A		
	02ND ST	Intersection	No construction allowed in streets on game days at PacBell Park 2 hours before and until 2 hours after events. Day event hours:10am-6pm. Night event hours: 4pm-Midnight. Call 415-972-2000ext0 for more information.	N/A		
	02ND ST	Intersection	Please refer to Figure 12 of Section 9.4(A) of the DPW Order No. 171,442 for special conditions for excavation in the vicinity of AWSS.	N/A		
	02ND ST	Intersection	Truck Route: Call Cindy Shamban of DPT at 554-2341 for Restriction Information.	N/A		
	02ND ST	Intersection	Downtown Streetscape Zone. Please See Attachment.	N/A	John Kwong or Nick Elsner - (415) 554-5810	
	02ND ST	Intersection	Proposed Excavation.	SF MTA Capital Programs and Costruction	Darton Ito -	Jan 1 2020-Dec 31 2020
	02ND ST	Intersection	Proposed Excavation.	SF MTA SS - Transportation Engineering (Capital)	Cathal Hennessy -	Feb 1 2013-Dec 1 2013
	02ND ST	Intersection	Proposed Excavation.	SF Planning	Adam Varat -	Jan 1 2020-Dec 31 2020
	02ND ST	Intersection	Proposed Excavation.	SF Planning	Adam Varat -	Jan 1 2020-Dec 31 2020
	02ND ST	Intersection	Proposed Excavation.	SF Planning	Adam Varat -	Jan 1 2020-Dec 31 2020
	02ND ST	Intersection	Proposed Excavation.	SF Planning	Adam Varat -	Jan 1 2020-Dec 31 2020

Street Name	From St	To St	Message	Job	Contact	Dates
FRANKLIN ST						
	WASHINGTON ST	Intersection	Conflict with existing Street Use Permit.	12B-0071	Refer to Agent - Refer to Agent	Aug 12 2012-Aug 12 2013
	BLACKSTONE CT	LOMBARD ST -	Conflict with existing Street Use Permit.	12B-0117	Refer to Agent - Refer to Agent	Jan 3 2013-Jan 3 2014
	BROADWAY	VALLEJO ST -	Conflict with existing Street Use Permit.	12B-0117	Refer to Agent - Refer to Agent	Jan 3 2013-Jan 3 2014
	CLAY ST	WASHINGTON ST -	Conflict with existing Street Use Permit.	12B-0117	Refer to Agent - Refer to Agent	Jan 3 2013-Jan 3 2014
	FILBERT ST	GREENWICH ST -	Conflict with existing Street Use Permit.	12B-0117	Refer to Agent - Refer to Agent	Jan 3 2013-Jan 3 2014
	GREEN ST	UNION ST -	Conflict with existing Street Use Permit.	12B-0117	Refer to Agent - Refer to Agent	Jan 3 2013-Jan 3 2014
	GREENWICH ST	BLACKSTONE CT -	Conflict with existing Street Use Permit.	12B-0117	Refer to Agent - Refer to Agent	Jan 3 2013-Jan 3 2014
	JACKSON ST	PACIFIC AVE -	Conflict with existing Street Use Permit.	12B-0117	Refer to Agent - Refer to Agent	Jan 3 2013-Jan 3 2014
	LOMBARD ST	Intersection	Conflict with existing Street Use Permit.	12B-0117	Refer to Agent - Refer to Agent	Jan 3 2013-Jan 3 2014
	PACIFIC AVE	BROADWAY -	Conflict with existing Street Use Permit.	12B-0117	Refer to Agent - Refer to Agent	Jan 3 2013-Jan 3 2014
	UNION ST	FILBERT ST -	Conflict with existing Street Use Permit.	12B-0117	Refer to Agent - Refer to Agent	Jan 3 2013-Jan 3 2014
	VALLEJO ST	GREEN ST -	Conflict with existing Street Use Permit.	12B-0117	Refer to Agent - Refer to Agent	Jan 3 2013-Jan 3 2014
	WASHINGTON ST	JACKSON ST -	Conflict with existing Street Use Permit.	12B-0117	Refer to Agent - Refer to Agent	Jan 3 2013-Jan 3 2014
	LOMBARD ST	Intersection	Conflict with existing Street Use Permit.	12B-0120	Refer to Agent - Refer to Agent	Nov 19 2012-Nov 19 2013
	WASHINGTON ST	Intersection	Conflict with existing Street Use Permit.	12TS-0189	Jana Lord 510-446-7234 - Jana Lord 510-446-7234	
	LOMBARD ST	Intersection	Conflict with existing Street Use Permit.	13B-0009	Refer to Agent - Refer to Agent	Apr 17 2013-Apr 17 2014
	LOMBARD ST	Intersection	Conflict with existing Street Use Permit.	13B-0020	Refer to Agent - Refer to Agent	Mar 5 2013-Mar 5 2014
	UNION ST	Intersection	Conflict with existing Street Use Permit.	13B-0020	Refer to Agent - Refer to Agent	Mar 5 2013-Mar 5 2014
	LOMBARD ST	Intersection	Conflict with existing Street Use Permit.	13B-0032	Refer to Agent - Refer to Agent	Apr 2 2013-Apr 1 2014
	LOMBARD ST	Intersection	Conflict with existing Street Use Permit.	13B-0037	Refer to Agent - Refer to Agent	Apr 15 2013-Oct 7 2013
	UNION ST	Intersection	Conflict with existing Street Use Permit.	13B-0037	Refer to Agent - Refer to Agent	Apr 15 2013-Oct 7 2013
	LOMBARD ST	Intersection	Conflict with existing Street Use Permit.	13B-0039	Refer to Agent - Refer to Agent	Jun 17 2013-Aug 1 2013
	LOMBARD ST	Intersection	Conflict with existing Street Use Permit.	13B-0040	Refer to Agent - Refer to Agent	Apr 15 2013-Jan 31 2014
	LOMBARD ST	Intersection	Conflict with existing Street Use Permit.	13B-0075	Refer to Agent - Refer to Agent	Jul 31 2013-Jun 17 2014
	UNION ST	Intersection	Conflict with existing Street Use Permit.	13B-0075	Refer to Agent - Refer to Agent	Jul 31 2013-Jun 17 2014
	LOMBARD ST	Intersection	Conflict with existing Street Use Permit.	13B-0081	Refer to Agent - Refer to Agent	Aug 3 2013-Feb 4 2014

Street Name	From St	To St	Message	Job	Contact	Dates
	VALLEJO ST	Intersection	Conflict with existing excavation permit. It is mandatory that you coordinate all work for joint paving.	13EXC-4059	800-743-5000 - 800-743-5000	Aug 5 2013-Sep 18 2013
	BLACKSTONE CT	LOMBARD ST -	Banners are allowed on this street	N/A		
	BLACKSTONE CT	LOMBARD ST -	DPT Blue Book Traffic Restriction. Time of day during which lanes must be kept clear: EAST 7AM - 9AM 3PM - 7PM MONDAY THROUGH FRIDAY // WEST 7AM - 9AM 3PM - 7PM MONDAY THROUGH FRIDAY	N/A		
	BROADWAY	Intersection	Blocks with Bicycle Route designations require special attention. For details see Section 10 of DPT's Blue Book and Section 6.3 of DPW's Order No. 171.442.	N/A		
	BROADWAY	VALLEJO ST -	DPT Blue Book Traffic Restriction. Time of day during which lanes must be kept clear: EAST 7AM - 9AM 3PM - 7PM MONDAY THROUGH FRIDAY // WEST 7AM - 9AM 3PM - 7PM MONDAY THROUGH FRIDAY	N/A		
	CLAY ST	WASHINGTON ST -	DPT Blue Book Traffic Restriction. Time of day during which lanes must be kept clear: EAST 7AM - 9AM 3PM - 7PM MONDAY THROUGH FRIDAY // WEST 7AM - 9AM 3PM - 7PM MONDAY THROUGH FRIDAY	N/A		
	FILBERT ST	GREENWICH ST -	DPT Blue Book Traffic Restriction. Time of day during which lanes must be kept clear: EAST 7AM - 9AM 3PM - 7PM MONDAY THROUGH FRIDAY // WEST 7AM - 9AM 3PM - 7PM MONDAY THROUGH FRIDAY	N/A		
	GREEN ST	Intersection	Blocks with Bicycle Route designations require special attention. For details see Section 10 of DPT's Blue Book and Section 6.3 of DPW's Order No. 171.442.	N/A		
	GREEN ST	Intersection	Please refer to Figure 12 of Section 9.4(A) of the DPW Order No. 171,442 for special conditions for excavation in the vicinity of AWSS.	N/A		
	GREEN ST	UNION ST -	DPT Blue Book Traffic Restriction. Time of day during which lanes must be kept clear: EAST 7AM - 9AM 3PM - 7PM MONDAY THROUGH FRIDAY // WEST 7AM - 9AM 3PM - 7PM MONDAY THROUGH FRIDAY	N/A		
	GREENWICH ST	BLACKSTONE CT -	DPT Blue Book Traffic Restriction. Time of day during which lanes must be kept clear: EAST 7AM - 9AM 3PM - 7PM MONDAY THROUGH FRIDAY // WEST 7AM - 9AM 3PM - 7PM MONDAY THROUGH FRIDAY	N/A		

Street Name	From St	To St	Message	Job	Contact	Dates
	JACKSON ST	PACIFIC AVE -	DPT Blue Book Traffic Restriction. Time of day during which lanes must be kept clear: EAST 7AM - 9AM 3PM - 7PM MONDAY THROUGH FRIDAY // WEST 7AM - 9AM 3PM - 7PM MONDAY THROUGH FRIDAY	N/A		
	LOMBARD ST	Intersection	Caltrans Jurisdiction call (510) 286-4424.	N/A		
	LOMBARD ST	Intersection	Please refer to Figure 12 of Section 9.4(A) of the DPW Order No. 171,442 for special conditions for excavation in the vicinity of AWSS.	N/A		
	PACIFIC AVE	BROADWAY -	DPT Blue Book Traffic Restriction. Time of day during which lanes must be kept clear: EAST 7AM - 9AM 3PM - 7PM MONDAY THROUGH FRIDAY // WEST 7AM - 9AM 3PM - 7PM MONDAY THROUGH FRIDAY	N/A		
	PACIFIC AVE	Intersection	Please refer to Figure 12 of Section 9.4(A) of the DPW Order No. 171,442 for special conditions for excavation in the vicinity of AWSS.	N/A		
	UNION ST	FILBERT ST -	Banners are allowed on this street	N/A		
	UNION ST	FILBERT ST -	DPT Blue Book Traffic Restriction. Time of day during which lanes must be kept clear: EAST 7AM - 9AM 3PM - 7PM MONDAY THROUGH FRIDAY // WEST 7AM - 9AM 3PM - 7PM MONDAY THROUGH FRIDAY	N/A		
	UNION ST	Intersection	Under G095 requirement, Contractor shall contact Muni Overhead Line Division of any work 10 feet in horizontal or vertical direction of overhead lines. Contact: Tim Lipps @ (415) 554-9227	N/A		
	VALLEJO ST	GREEN ST -	DPT Blue Book Traffic Restriction. Time of day during which lanes must be kept clear: EAST 7AM - 9AM 3PM - 7PM MONDAY THROUGH FRIDAY // WEST 7AM - 9AM 3PM - 7PM MONDAY THROUGH FRIDAY	N/A		
	WASHINGTON ST	JACKSON ST -	DPT Blue Book Traffic Restriction. Time of day during which lanes must be kept clear: EAST 7AM - 9AM 3PM - 7PM MONDAY THROUGH FRIDAY // WEST 7AM - 9AM 3PM - 7PM MONDAY THROUGH FRIDAY	N/A		
	BLACKSTONE CT	LOMBARD ST -	Proposed Paving.	PAVING	Au Bui -	Aug 12 2013-Mar 28 2014
	BROADWAY	Intersection	Proposed Paving.	PAVING	Au Bui -	Aug 12 2013-Mar 28 2014
	BROADWAY	VALLEJO ST -	Proposed Paving.	PAVING	Au Bui -	Aug 12 2013-Mar 28 2014
	CLAY ST	WASHINGTON ST -	Proposed Paving.	PAVING	Au Bui -	Aug 12 2013-Mar 28 2014
	FILBERT ST	GREENWICH ST -	Proposed Paving.	PAVING	Au Bui -	Aug 12 2013-Mar 28 2014
	FILBERT ST	Intersection	Proposed Paving.	PAVING	Au Bui -	Aug 12 2013-Mar 28 2014
	GREEN ST	Intersection	Proposed Paving.	PAVING	Au Bui -	Aug 12 2013-Mar 28 2014

"IMPROVING THE QUALITY OF LIFE IN SAN FRANCISCO" We are dedicated individuals committed to teamwork, customer service and continuous improvement in partnership with the community.

Customer Service

Teamwork

Continuous Improvement

Street Name	From St	To St	Message	Job	Contact	Dates
	GREEN ST	UNION ST -	Proposed Paving.	PAVING	Au Bui -	Aug 12 2013-Mar 28 2014
	GREENWICH ST	BLACKSTONE CT -	Proposed Paving.	PAVING	Au Bui -	Aug 12 2013-Mar 28 2014
	GREENWICH ST	Intersection	Proposed Paving.	PAVING	Au Bui -	Aug 12 2013-Mar 28 2014
	JACKSON ST	Intersection	Proposed Paving.	PAVING	Au Bui -	Aug 12 2013-Mar 28 2014
	JACKSON ST	PACIFIC AVE -	Proposed Paving.	PAVING	Au Bui -	Aug 12 2013-Mar 28 2014
	PACIFIC AVE	BROADWAY -	Proposed Paving.	PAVING	Au Bui -	Aug 12 2013-Mar 28 2014
	PACIFIC AVE	Intersection	Proposed Paving.	PAVING	Au Bui -	Aug 12 2013-Mar 28 2014
	UNION ST	FILBERT ST -	Proposed Paving.	PAVING	Au Bui -	Aug 12 2013-Mar 28 2014
	UNION ST	Intersection	Proposed Paving.	PAVING	Au Bui -	Aug 12 2013-Mar 28 2014
	VALLEJO ST	GREEN ST -	Proposed Paving.	PAVING	Au Bui -	Aug 12 2013-Mar 28 2014
	VALLEJO ST	Intersection	Proposed Paving.	PAVING	Au Bui -	Aug 12 2013-Mar 28 2014
	WASHINGTON ST	Intersection	Proposed Paving.	PAVING	Au Bui -	Aug 12 2013-Mar 28 2014
	WASHINGTON ST	JACKSON ST -	Proposed Paving.	PAVING	Au Bui -	Aug 12 2013-Mar 28 2014
	VALLEJO ST	GREEN ST -	Proposed Excavation.	PG&E	PGE PM -	Jan 1 2020-Dec 31 2020
	GREENWICH ST	Intersection	Proposed Excavation.	SF DPW IDC - Hydraulic	Iqbalbhai Dhapa -	Jul 2 2018-Feb 17 2020
	BROADWAY	Intersection	Proposed Excavation.	SF DPW IDC - Streets & Highways	Au Bui -	Aug 12 2013-Mar 28 2014
	FILBERT ST	Intersection	Proposed Excavation.	SF DPW IDC - Streets & Highways	Au Bui -	Aug 12 2013-Mar 28 2014
	GREEN ST	Intersection	Proposed Excavation.	SF DPW IDC - Streets & Highways	Au Bui -	Aug 12 2013-Mar 28 2014
	GREENWICH ST	Intersection	Proposed Excavation.	SF DPW IDC - Streets & Highways	Au Bui -	Aug 12 2013-Mar 28 2014
	PACIFIC AVE	Intersection	Proposed Excavation.	SF DPW IDC - Streets & Highways	Au Bui -	Aug 12 2013-Mar 28 2014
	VALLEJO ST	Intersection	Proposed Excavation.	SF DPW IDC - Streets & Highways	Au Bui -	Aug 12 2013-Mar 28 2014
	WASHINGTON ST	Intersection	Proposed Excavation.	SF DPW IDC - Streets & Highways	Au Bui -	Aug 12 2013-Mar 28 2014
	WASHINGTON ST	JACKSON ST -	Proposed Excavation.	SF DPW IDC - Streets & Highways	Au Bui -	Aug 12 2013-Mar 28 2014
	BROADWAY	Intersection	Proposed Excavation.	SF MTA Capital Programs and Costruction	Darton Ito -	Jan 1 2020-Dec 31 2020
	LOMBARD ST	Intersection	Proposed Excavation.	SF MTA Capital Programs and Costruction	Darton Ito -	Jan 1 2020-Dec 31 2020
	BROADWAY	Intersection	Proposed Excavation.	SF MTA SS - Transportation Engineering (Capital)	Cathal Hennessy -	Feb 1 2013-Dec 1 2013
	FILBERT ST	Intersection	Proposed Excavation.	SF MTA SS - Transportation Engineering (Capital)	Cathal Hennessy -	Feb 1 2013-Dec 1 2013

Street Name	From St	To St	Message	Job	Contact	Dates
	GREEN ST	Intersection	Proposed Excavation.	SF MTA SS - Transportation Engineering (Capital)	Cathal Hennessy -	Feb 1 2013-Dec 1 2013
	GREENWICH ST	Intersection	Proposed Excavation.	SF MTA SS - Transportation Engineering (Capital)	Cathal Hennessy -	Feb 1 2013-Dec 1 2013
	JACKSON ST	Intersection	Proposed Excavation.	SF MTA SS - Transportation Engineering (Capital)	Cathal Hennessy -	Feb 1 2013-Dec 1 2013
	LOMBARD ST	Intersection	Proposed Excavation.	SF MTA SS - Transportation Engineering (Capital)	Cathal Hennessy -	Feb 1 2013-Dec 1 2013
	PACIFIC AVE	Intersection	Proposed Excavation.	SF MTA SS - Transportation Engineering (Capital)	Cathal Hennessy -	Feb 1 2013-Dec 1 2013
	UNION ST	Intersection	Proposed Excavation.	SF MTA SS - Transportation Engineering (Capital)	Cathal Hennessy -	Feb 1 2013-Dec 1 2013
	VALLEJO ST	Intersection	Proposed Excavation.	SF MTA SS - Transportation Engineering (Capital)	Cathal Hennessy -	Feb 1 2013-Dec 1 2013
	WASHINGTON ST	Intersection	Proposed Excavation.	SF MTA SS - Transportation Engineering (Capital)	Cathal Hennessy -	Feb 1 2013-Dec 1 2013
	GREEN ST	UNION ST -	Sidewalk Paving to be done by SIRP Process	SIRP Work Order	LC General -	
	LOMBARD ST	Intersection	Prior to performing any construction, all CCSF survey monuments shall be referenced by a licensed Land Surveyor on a Corner Record or a Record of Survey, if any construction will take place within 10ft of the monument. For any questions, please call Mapping at #554-5827	Stone or Concrete Monument		
GREEN ST						
	FRANKLIN ST	Intersection	Blocks with Bicycle Route designations require special attention. For details see Section 10 of DPT's Blue Book and Section 6.3 of DPW's Order No. 171.442.	N/A		
	FRANKLIN ST	Intersection	Please refer to Figure 12 of Section 9.4(A) of the DPW Order No. 171,442 for special conditions for excavation in the vicinity of AWSS.	N/A		
	FRANKLIN ST	Intersection	Proposed Paving.	PAVING	Au Bui -	Aug 12 2013-Mar 28 2014
	FRANKLIN ST	Intersection	Proposed Excavation.	SF DPW IDC - Streets & Highways	Au Bui -	Aug 12 2013-Mar 28 2014
	FRANKLIN ST	Intersection	Proposed Excavation.	SF MTA SS - Transportation Engineering (Capital)	Cathal Hennessy -	Feb 1 2013-Dec 1 2013

Street Name	From St	To St	Message	Job	Contact	Dates
GREENWICH ST						
	FRANKLIN ST	Intersection	Proposed Paving.	PAVING	Au Bui -	Aug 12 2013-Mar 28 2014
	FRANKLIN ST	Intersection	Proposed Excavation.	SF DPW IDC - Hydraulic	Iqbalbhai Dhapa -	Jul 2 2018-Feb 17 2020
	FRANKLIN ST	Intersection	Proposed Excavation.	SF DPW IDC - Streets & Highways	Au Bui -	Aug 12 2013-Mar 28 2014
	FRANKLIN ST	Intersection	Proposed Excavation.	SF MTA SS - Transportation Engineering (Capital)	Cathal Hennessy -	Feb 1 2013-Dec 1 2013
HARRISON ST						
	02ND ST	Intersection	Conflict with existing Street Use Permit.	12B-0115	Refer to Agent - Refer to Agent	Jan 23 2013-Jan 23 2014
	02ND ST	Intersection	Conflict with existing Street Use Permit.	13B-0020	Refer to Agent - Refer to Agent	Mar 5 2013-Mar 5 2014
	02ND ST	Intersection	Conflict with existing Street Use Permit.	13B-0031	Refer to Agent - Refer to Agent	Apr 2 2013-Sep 30 2013
	02ND ST	Intersection	Conflict with existing Street Use Permit.	13B-0032	Refer to Agent - Refer to Agent	Apr 2 2013-Apr 1 2014
	02ND ST	Intersection	Conflict with existing Street Use Permit.	13B-0042	Refer to Agent - Refer to Agent	Apr 29 2013-Apr 29 2014
	02ND ST	Intersection	Prior to performing any construction, all CCSF survey monuments shall be referenced by a licensed Land Surveyor on a Corner Record or a Record of Survey, if any construction will take place within 10ft of the monument. For any questions, please call Mapping at #554-5827	Lead Plug and Brass Tack		
	02ND ST	Intersection	Blocks with Bicycle Route designations require special attention. For details see Section 10 of DPT's Blue Book and Section 6.3 of DPW's Order No. 171.442.	N/A		
	02ND ST	Intersection	No construction allowed in streets on game days at PacBell Park 2 hours before and until 2 hours after events. Day event hours:10am-6pm. Night event hours: 4pm-Midnight. Call 415-972-2000ext0 for more information.	N/A		
	02ND ST	Intersection	Please refer to Figure 12 of Section 9.4(A) of the DPW Order No. 171,442 for special conditions for excavation in the vicinity of AWSS.	N/A		
	02ND ST	Intersection	Truck Route: Call Cindy Shamban of DPT at 554-2341 for Restriction Information.	N/A		
	02ND ST	Intersection	Under G095 requirement, Contractor shall contact Muni Overhead Line Division of any work 10 feet in horizontal or vertical direction of overhead lines. Contact: Tim Lipps @ (415) 554-9227	N/A		

Street Name	From St	To St	Message	Job	Contact	Dates
	02ND ST	Intersection	Proposed Excavation.	SF MTA Capital Programs and Costruction	Darton Ito -	Jan 1 2020-Dec 31 2020
	02ND ST	Intersection	Proposed Excavation.	SF MTA SS - Transportatio n Engineering (Capital)	Cathal Hennessy -	Feb 1 2013-Dec 1 2013
	02ND ST	Intersection	Proposed Excavation.	SF Planning	Adam Varat -	Jan 1 2020-Dec 31 2020
	02ND ST	Intersection	Proposed Excavation.	SF Planning	Adam Varat -	Jan 1 2020-Dec 31 2020
	02ND ST	Intersection	Proposed Excavation.	SF Planning	Adam Varat -	Jan 1 2020-Dec 31 2020
	02ND ST	Intersection	Prior to performing any construction, all CCSF survey monuments shall be referenced by a licensed Land Surveyor on a Corner Record or a Record of Survey, if any construction will take place within 10ft of the monument. For any questions, please call Mapping at #554-5827	Stone or Concrete Monument		
HOWARD ST						
	02ND ST	Intersection	Conflict with existing Street Use Permit.	12B-0071	Refer to Agent - Refer to Agent	Aug 12 2012-Aug 12 2013
	02ND ST	Intersection	Conflict with existing Street Use Permit.	12B-0072	Refer to Agent - Refer to Agent	Aug 17 2012-Aug 17 2013
	02ND ST	Intersection	Conflict with existing Street Use Permit.	12B-0115	Refer to Agent - Refer to Agent	Jan 23 2013-Jan 23 2014
	02ND ST	Intersection	Conflict with existing Street Use Permit.	12ECN-1003	Refer to Agent - Refer to Agent	Oct 3 2012-
	02ND ST	Intersection	Conflict with existing Street Use Permit.	13B-0032	Refer to Agent - Refer to Agent	Apr 2 2013-Apr 1 2014
	02ND ST	Intersection	Conflict with existing Street Use Permit.	13B-0033	Refer to Agent - Refer to Agent	Apr 12 2013-Aug 31 2013
	02ND ST	Intersection	Conflict with existing Street Use Permit.	13B-0037	Refer to Agent - Refer to Agent	Apr 15 2013-Oct 7 2013
	02ND ST	Intersection	Conflict with existing Street Use Permit.	13B-0042	Refer to Agent - Refer to Agent	Apr 29 2013-Apr 29 2014
	02ND ST	Intersection	Conflict with existing Street Use Permit.	13B-0086	Refer to Agent - Refer to Agent	Sep 2 2013-Oct 28 2013
	02ND ST	Intersection	Prior to performing any construction, all CCSF survey monuments shall be referenced by a licensed Land Surveyor on a Corner Record or a Record of Survey, if any construction will take place within 10ft of the monument. For any questions, please call Mapping at #554-5827	Lead Plug and Brass Tack		
	02ND ST	Intersection	Blocks with Bicycle Route designations require special attention. For details see Section 10 of DPT's Blue Book and Section 6.3 of DPW's Order No. 171.442.	N/A		

Street Name	From St	To St	Message	Job	Contact	Dates
	02ND ST	Intersection	No construction allowed in streets on game days at PacBell Park 2 hours before and until 2 hours after events. Day event hours:10am-6pm. Night event hours: 4pm-Midnight. Call 415-972-2000ext0 for more information.	N/A		
	02ND ST	Intersection	Please refer to Figure 12 of Section 9.4(A) of the DPW Order No. 171,442 for special conditions for excavation in the vicinity of AWSS.	N/A		
	02ND ST	Intersection	Truck Route: Call Cindy Shamban of DPT at 554-2341 for Restriction Information.	N/A		
	02ND ST	Intersection	Under G095 requirement, Contractor shall contact Muni Overhead Line Division of any work 10 feet in horizontal or vertical direction of overhead lines. Contact: Tim Lipps @ (415) 554-9227	N/A		
	02ND ST	Intersection	Downtown Streetscape Zone. Please See Attachment.	N/A	John Kwong or Nick Elsner - (415) 554-5810	
	02ND ST	Intersection	Proposed Excavation.	SF MTA Capital Programs and Costruction	Darton Ito -	Jan 1 2020-Dec 31 2020
	02ND ST	Intersection	Proposed Excavation.	SF MTA SS - Transportation Engineering (Capital)	Cathal Hennessy -	Feb 1 2013-Dec 1 2013
	02ND ST	Intersection	Proposed Excavation.	SF Planning	Adam Varat -	Jan 1 2020-Dec 31 2020
	02ND ST	Intersection	Proposed Excavation.	SF Planning	Adam Varat -	Jan 1 2020-Dec 31 2020
	02ND ST	Intersection	Proposed Excavation.	SF Planning	Adam Varat -	Jan 1 2020-Dec 31 2020
	02ND ST	Intersection	Prior to performing any construction, all CCSF survey monuments shall be referenced by a licensed Land Surveyor on a Corner Record or a Record of Survey, if any construction will take place within 10ft of the monument. For any questions, please call Mapping at #554-5827	Stone or Concrete Monument		
JACKSON ST						
	FRANKLIN ST	Intersection	Proposed Paving.	PAVING	Au Bui -	Aug 12 2013-Mar 28 2014
	FRANKLIN ST	Intersection	Proposed Excavation.	SF MTA SS - Transportation Engineering (Capital)	Cathal Hennessy -	Feb 1 2013-Dec 1 2013
JESSIE ST						
	02ND ST	Intersection	Conflict with existing Street Use Permit.	12B-0115	Refer to Agent - Refer to Agent	Jan 23 2013-Jan 23 2014
	02ND ST	Intersection	Blocks with Bicycle Route designations require special attention. For details see Section 10 of DPT's Blue Book and Section 6.3 of DPW's Order No. 171.442.	N/A		

Street Name	From St	To St	Message	Job	Contact	Dates
	02ND ST	Intersection	No construction allowed in streets on game days at PacBell Park 2 hours before and until 2 hours after events. Day event hours:10am-6pm. Night event hours: 4pm-Midnight. Call 415-972-2000ext0 for more information.	N/A		
	02ND ST	Intersection	Please refer to Figure 12 of Section 9.4(A) of the DPW Order No. 171,442 for special conditions for excavation in the vicinity of AWSS.	N/A		
	02ND ST	Intersection	Downtown Streetscape Zone. Please See Attachment.	N/A	John Kwong or Nick Elsner - (415) 554-5810	
	02ND ST	Intersection	Proposed Excavation.	SF MTA Capital Programs and Costruction	Darton Ito -	Jan 1 2020-Dec 31 2020
	02ND ST	Intersection	Proposed Excavation.	SF MTA SS - Transportatio n Engineering (Capital)	Cathal Hennessy -	Feb 1 2013-Dec 1 2013
	02ND ST	Intersection	Proposed Excavation.	SF Planning	Adam Varat -	Jan 1 2020-Dec 31 2020
LOMBARD ST						
	FRANKLIN ST	Intersection	Conflict with existing Street Use Permit.	12B-0117	Refer to Agent - Refer to Agent	Jan 3 2013-Jan 3 2014
	FRANKLIN ST	Intersection	Conflict with existing Street Use Permit.	12B-0120	Refer to Agent - Refer to Agent	Nov 19 2012-Nov 19 2013
	FRANKLIN ST	Intersection	Conflict with existing Street Use Permit.	13B-0009	Refer to Agent - Refer to Agent	Apr 17 2013-Apr 17 2014
	FRANKLIN ST	Intersection	Conflict with existing Street Use Permit.	13B-0020	Refer to Agent - Refer to Agent	Mar 5 2013-Mar 5 2014
	FRANKLIN ST	Intersection	Conflict with existing Street Use Permit.	13B-0032	Refer to Agent - Refer to Agent	Apr 2 2013-Apr 1 2014
	FRANKLIN ST	Intersection	Conflict with existing Street Use Permit.	13B-0037	Refer to Agent - Refer to Agent	Apr 15 2013-Oct 7 2013
	FRANKLIN ST	Intersection	Conflict with existing Street Use Permit.	13B-0039	Refer to Agent - Refer to Agent	Jun 17 2013-Aug 1 2013
	FRANKLIN ST	Intersection	Conflict with existing Street Use Permit.	13B-0040	Refer to Agent - Refer to Agent	Apr 15 2013-Jan 31 2014
	FRANKLIN ST	Intersection	Conflict with existing Street Use Permit.	13B-0075	Refer to Agent - Refer to Agent	Jul 31 2013-Jun 17 2014
	FRANKLIN ST	Intersection	Conflict with existing Street Use Permit.	13B-0081	Refer to Agent - Refer to Agent	Aug 3 2013-Feb 4 2014
	FRANKLIN ST	Intersection	Caltrans Jurisdiction call (510) 286-4424.	N/A		
	FRANKLIN ST	Intersection	Please refer to Figure 12 of Section 9.4(A) of the DPW Order No. 171,442 for special conditions for excavation in the vicinity of AWSS.	N/A		
	FRANKLIN ST	Intersection	Proposed Excavation.	SF MTA Capital Programs and Costruction	Darton Ito -	Jan 1 2020-Dec 31 2020
	FRANKLIN ST	Intersection	Proposed Excavation.	SF MTA SS - Transportatio n Engineering (Capital)	Cathal Hennessy -	Feb 1 2013-Dec 1 2013

Street Name	From St	To St	Message	Job	Contact	Dates
	FRANKLIN ST	Intersection	Prior to performing any construction, all CCSF survey monuments shall be referenced by a licensed Land Surveyor on a Corner Record or a Record of Survey, if any construction will take place within 10ft of the monument. For any questions, please call Mapping at #554-5827	Stone or Concrete Monument		
MINNA ST						
	02ND ST	Intersection	Conflict with existing Street Use Permit.	12B-0115	Refer to Agent - Refer to Agent	Jan 23 2013-Jan 23 2014
	02ND ST	Intersection	Conflict with existing Street Use Permit.	13B-0032	Refer to Agent - Refer to Agent	Apr 2 2013-Apr 1 2014
	02ND ST	Intersection	Conflict with existing Street Use Permit.	13B-0042	Refer to Agent - Refer to Agent	Apr 29 2013-Apr 29 2014
	02ND ST	Intersection	Blocks with Bicycle Route designations require special attention. For details see Section 10 of DPT's Blue Book and Section 6.3 of DPW's Order No. 171.442.	N/A		
	02ND ST	Intersection	No construction allowed in streets on game days at PacBell Park 2 hours before and until 2 hours after events. Day event hours:10am-6pm. Night event hours: 4pm-Midnight. Call 415-972-2000ext0 for more information.	N/A		
	02ND ST	Intersection	Please refer to Figure 12 of Section 9.4(A) of the DPW Order No. 171,442 for special conditions for excavation in the vicinity of AWSS.	N/A		
	02ND ST	Intersection	Downtown Streetscape Zone. Please See Attachment.	N/A	John Kwong or Nick Elsner - (415) 554-5810	
	02ND ST	Intersection	Proposed Excavation.	SF MTA Capital Programs and Costruction	Darton Ito -	Jan 1 2020-Dec 31 2020
	02ND ST	Intersection	Proposed Excavation.	SF MTA SS - Transportation Engineering (Capital)	Cathal Hennessy -	Feb 1 2013-Dec 1 2013
	02ND ST	Intersection	Proposed Excavation.	SF Planning	Adam Varat -	Jan 1 2020-Dec 31 2020
MISSION ST						
	02ND ST	Intersection	Conflict with existing Street Use Permit.	12B-0072	Refer to Agent - Refer to Agent	Aug 17 2012-Aug 17 2013
	02ND ST	Intersection	Conflict with existing Street Use Permit.	12B-0095	Refer to Agent - Refer to Agent	Sep 19 2012-Sep 19 2013
	02ND ST	Intersection	Conflict with existing Street Use Permit.	12B-0115	Refer to Agent - Refer to Agent	Jan 23 2013-Jan 23 2014
	02ND ST	Intersection	Conflict with existing Street Use Permit.	12B-0124	Refer to Agent - Refer to Agent	Nov 16 2012-Nov 16 2013
	02ND ST	Intersection	Conflict with existing Street Use Permit.	13B-0031	Refer to Agent - Refer to Agent	Apr 2 2013-Sep 30 2013
	02ND ST	Intersection	Conflict with existing Street Use Permit.	13B-0032	Refer to Agent - Refer to Agent	Apr 2 2013-Apr 1 2014

Street Name	From St	To St	Message	Job	Contact	Dates
	02ND ST	Intersection	Conflict with existing Street Use Permit.	13B-0086	Refer to Agent - Refer to Agent	Sep 2 2013-Oct 28 2013
	02ND ST	Intersection	Blocks with Bicycle Route designations require special attention. For details see Section 10 of DPT's Blue Book and Section 6.3 of DPW's Order No. 171.442.	N/A		
	02ND ST	Intersection	No construction allowed in streets on game days at PacBell Park 2 hours before and until 2 hours after events. Day event hours:10am-6pm. Night event hours: 4pm-Midnight. Call 415-972-2000ext0 for more information.	N/A		
	02ND ST	Intersection	Please refer to Figure 12 of Section 9.4(A) of the DPW Order No. 171,442 for special conditions for excavation in the vicinity of AWSS.	N/A		
	02ND ST	Intersection	Under G095 requirement, Contractor shall contact Muni Overhead Line Division of any work 10 feet in horizontal or vertical direction of overhead lines. Contact: Tim Lipps @ (415) 554-9227	N/A		
	02ND ST	Intersection	Downtown Streetscape Zone. Please See Attachment.	N/A	John Kwong or Nick Elsner - (415) 554-5810	
	02ND ST	Intersection	Please see special requirements for work in Moscone Center and call Mike Roach @ 974-4001 for events.	N/A	Tim Comice - (415) 974-4050	
	02ND ST	Intersection	Proposed Excavation.	SF MTA Capital Programs and Costruction	Darton Ito -	Jan 1 2020-Dec 31 2020
	02ND ST	Intersection	Proposed Excavation.	SF MTA Capital Programs and Costruction	Darton Ito -	Jan 1 2020-Dec 31 2020
	02ND ST	Intersection	Proposed Excavation.	SF MTA SS - Transportatio n Engineering (Capital)	Cathal Hennessy -	Feb 1 2013-Dec 1 2013
	02ND ST	Intersection	Proposed Excavation.	SF Planning	Adam Varat -	Jan 1 2020-Dec 31 2020
	02ND ST	Intersection	Proposed Excavation.	SF Planning	Adam Varat -	Jan 1 2020-Dec 31 2020
	02ND ST	Intersection	Prior to performing any construction, all CCSF survey monuments shall be referenced by a licensed Land Surveyor on a Corner Record or a Record of Survey, if any construction will take place within 10ft of the monument. For any questions, please call Mapping at #554-5827	Stone or Concrete Monument		
NATOMA ST						
	02ND ST	Intersection	Conflict with existing Street Use Permit.	12B-0115	Refer to Agent - Refer to Agent	Jan 23 2013-Jan 23 2014
	02ND ST	Intersection	Conflict with existing Street Use Permit.	13B-0032	Refer to Agent - Refer to Agent	Apr 2 2013-Apr 1 2014

Street Name	From St	To St	Message	Job	Contact	Dates
	02ND ST	Intersection	Blocks with Bicycle Route designations require special attention. For details see Section 10 of DPT's Blue Book and Section 6.3 of DPW's Order No. 171.442.	N/A		
	02ND ST	Intersection	No construction allowed in streets on game days at PacBell Park 2 hours before and until 2 hours after events. Day event hours:10am-6pm. Night event hours: 4pm-Midnight. Call 415-972-2000ext0 for more information.	N/A		
	02ND ST	Intersection	Please refer to Figure 12 of Section 9.4(A) of the DPW Order No. 171,442 for special conditions for excavation in the vicinity of AWSS.	N/A		
	02ND ST	Intersection	Downtown Streetscape Zone. Please See Attachment.	N/A	John Kwong or Nick Elsner - (415) 554-5810	
	02ND ST	Intersection	Proposed Excavation.	SF MTA Capital Programs and Costruction	Darton Ito -	Jan 1 2020-Dec 31 2020
	02ND ST	Intersection	Proposed Excavation.	SF MTA SS - Transportatio n Engineering (Capital)	Cathal Hennessy -	Feb 1 2013-Dec 1 2013
	02ND ST	Intersection	Proposed Excavation.	SF Planning	Adam Varat -	Jan 1 2020-Dec 31 2020
	02ND ST	Intersection	Proposed Excavation.	SF Planning	Adam Varat -	Jan 1 2020-Dec 31 2020
PACIFIC AVE						
	FRANKLIN ST	Intersection	Please refer to Figure 12 of Section 9.4(A) of the DPW Order No. 171,442 for special conditions for excavation in the vicinity of AWSS.	N/A		
	VAN NESS AVE	FRANKLIN ST -	DPT Blue Book Traffic Restriction. Time of day during which lanes must be kept clear: NORTH 7AM - 9AM 3PM - 7PM MONDAY THROUGH FRIDAY // SOUTH 7AM - 9AM 3PM - 7PM MONDAY THROUGH FRIDAY	N/A		
	VAN NESS AVE	FRANKLIN ST -	Please refer to Figure 12 of Section 9.4(A) of the DPW Order No. 171,442 for special conditions for excavation in the vicinity of AWSS.	N/A		
	FRANKLIN ST	Intersection	Proposed Paving.	PAVING	Au Bui -	Aug 12 2013-Mar 28 2014
	FRANKLIN ST	Intersection	Proposed Excavation.	SF DPW IDC - Streets & Highways	Au Bui -	Aug 12 2013-Mar 28 2014
	FRANKLIN ST	Intersection	Proposed Excavation.	SF MTA SS - Transportatio n Engineering (Capital)	Cathal Hennessy -	Feb 1 2013-Dec 1 2013
STEVENSON ST						
	02ND ST	Intersection	Conflict with existing Street Use Permit.	12B-0115	Refer to Agent - Refer to Agent	Jan 23 2013-Jan 23 2014

Street Name	From St	To St	Message	Job	Contact	Dates
	02ND ST	Intersection	Blocks with Bicycle Route designations require special attention. For details see Section 10 of DPT's Blue Book and Section 6.3 of DPW's Order No. 171.442.	N/A		
	02ND ST	Intersection	No construction allowed in streets on game days at PacBell Park 2 hours before and until 2 hours after events. Day event hours:10am-6pm. Night event hours: 4pm-Midnight. Call 415-972-2000ext0 for more information.	N/A		
	02ND ST	Intersection	Please refer to Figure 12 of Section 9.4(A) of the DPW Order No. 171,442 for special conditions for excavation in the vicinity of AWSS.	N/A		
	02ND ST	Intersection	Downtown Streetscape Zone. Please See Attachment.	N/A	John Kwong or Nick Elsner - (415) 554-5810	
	02ND ST	Intersection	Proposed Excavation.	SF MTA Capital Programs and Costruction	Darton Ito -	Jan 1 2020-Dec 31 2020
	02ND ST	Intersection	Proposed Excavation.	SF MTA SS - Transportatio n Engineering (Capital)	Cathal Hennessy -	Feb 1 2013-Dec 1 2013
	02ND ST	Intersection	Proposed Excavation.	SF Planning	Adam Varat -	Jan 1 2020-Dec 31 2020
STILLMAN ST						
	02ND ST	Intersection	Conflict with existing Street Use Permit.	12B-0115	Refer to Agent - Refer to Agent	Jan 23 2013-Jan 23 2014
	02ND ST	Intersection	Conflict with existing Street Use Permit.	13B-0020	Refer to Agent - Refer to Agent	Mar 5 2013-Mar 5 2014
	02ND ST	Intersection	Conflict with existing Street Use Permit.	13B-0032	Refer to Agent - Refer to Agent	Apr 2 2013-Apr 1 2014
	02ND ST	Intersection	Blocks with Bicycle Route designations require special attention. For details see Section 10 of DPT's Blue Book and Section 6.3 of DPW's Order No. 171.442.	N/A		
	02ND ST	Intersection	Caltrans Jurisdiction call (510) 286-4424.	N/A		
	02ND ST	Intersection	No construction allowed in streets on game days at PacBell Park 2 hours before and until 2 hours after events. Day event hours:10am-6pm. Night event hours: 4pm-Midnight. Call 415-972-2000ext0 for more information.	N/A		
	02ND ST	Intersection	Please refer to Figure 12 of Section 9.4(A) of the DPW Order No. 171,442 for special conditions for excavation in the vicinity of AWSS.	N/A		
	02ND ST	Intersection	Truck Route: Call Cindy Shamban of DPT at 554-2341 for Restriction Information.	N/A		

Street Name	From St	To St	Message	Job	Contact	Dates
	02ND ST	Intersection	Under G095 requirement, Contractor shall contact Muni Overhead Line Division of any work 10 feet in horizontal or vertical direction of overhead lines. Contact: Tim Lipps @ (415) 554-9227	N/A		
	02ND ST	Intersection	Proposed Excavation.	SF MTA Capital Programs and Costruction	Darton Ito -	Jan 1 2020-Dec 31 2020
	02ND ST	Intersection	Proposed Excavation.	SF MTA SS - Transportatio n Engineering (Capital)	Cathal Hennessy -	Feb 1 2013-Dec 1 2013
	02ND ST	Intersection	Proposed Excavation.	SF Planning	Adam Varat -	Jan 1 2020-Dec 31 2020
	02ND ST	Intersection	Proposed Excavation.	SF Planning	Adam Varat -	Jan 1 2020-Dec 31 2020
	02ND ST	Intersection	Proposed Excavation.	Transbay	Cory Traylor -	Apr 15 2013-Jul 4 2014
TEHAMA ST						
	02ND ST	Intersection	Conflict with existing Street Use Permit.	12B-0115	Refer to Agent - Refer to Agent	Jan 23 2013-Jan 23 2014
	02ND ST	Intersection	Conflict with existing Street Use Permit.	13B-0032	Refer to Agent - Refer to Agent	Apr 2 2013-Apr 1 2014
	02ND ST	Intersection	Blocks with Bicycle Route designations require special attention. For details see Section 10 of DPT's Blue Book and Section 6.3 of DPW's Order No. 171.442.	N/A		
	02ND ST	Intersection	No construction allowed in streets on game days at PacBell Park 2 hours before and until 2 hours after events. Day event hours:10am-6pm. Night event hours: 4pm-Midnight. Call 415-972-2000ext0 for more information.	N/A		
	02ND ST	Intersection	Please refer to Figure 12 of Section 9.4(A) of the DPW Order No. 171,442 for special conditions for excavation in the vicinity of AWSS.	N/A		
	02ND ST	Intersection	Truck Route: Call Cindy Shamban of DPT at 554-2341 for Restriction Information.	N/A		
	02ND ST	Intersection	Downtown Streetscape Zone. Please See Attachment.	N/A	John Kwong or Nick Elsner - (415) 554-5810	
	02ND ST	Intersection	Proposed Excavation.	SF MTA Capital Programs and Costruction	Darton Ito -	Jan 1 2020-Dec 31 2020
	02ND ST	Intersection	Proposed Excavation.	SF MTA SS - Transportatio n Engineering (Capital)	Cathal Hennessy -	Feb 1 2013-Dec 1 2013
	02ND ST	Intersection	Proposed Excavation.	SF Planning	Adam Varat -	Jan 1 2020-Dec 31 2020
	02ND ST	Intersection	Proposed Excavation.	SF Planning	Adam Varat -	Jan 1 2020-Dec 31 2020
UNION ST						
	FRANKLIN ST	GOUGH ST -	Conflict with existing Street Use Permit.	12B-0117	Refer to Agent - Refer to Agent	Jan 3 2013-Jan 3 2014

Street Name	From St	To St	Message	Job	Contact	Dates
	VAN NESS AVE	FRANKLIN ST -	Conflict with existing Street Use Permit.	12B-0117	Refer to Agent - Refer to Agent	Jan 3 2013-Jan 3 2014
	VAN NESS AVE	FRANKLIN ST -	Conflict with existing Street Use Permit.	12TS-0042	Jana Lord 510-446-7234 - Jana Lord 510-446-7234	
	FRANKLIN ST	GOUGH ST -	Conflict with existing Street Use Permit.	13B-0020	Refer to Agent - Refer to Agent	Mar 5 2013-Mar 5 2014
	FRANKLIN ST	Intersection	Conflict with existing Street Use Permit.	13B-0020	Refer to Agent - Refer to Agent	Mar 5 2013-Mar 5 2014
	FRANKLIN ST	GOUGH ST -	Conflict with existing Street Use Permit.	13B-0025	Refer to Agent - Refer to Agent	Apr 1 2013-Apr 1 2014
	VAN NESS AVE	FRANKLIN ST -	Conflict with existing Street Use Permit.	13B-0025	Refer to Agent - Refer to Agent	Apr 1 2013-Apr 1 2014
	FRANKLIN ST	GOUGH ST -	Conflict with existing Street Use Permit.	13B-0037	Refer to Agent - Refer to Agent	Apr 15 2013-Oct 7 2013
	FRANKLIN ST	Intersection	Conflict with existing Street Use Permit.	13B-0037	Refer to Agent - Refer to Agent	Apr 15 2013-Oct 7 2013
	VAN NESS AVE	FRANKLIN ST -	Conflict with existing Street Use Permit.	13B-0037	Refer to Agent - Refer to Agent	Apr 15 2013-Oct 7 2013
	FRANKLIN ST	GOUGH ST -	Conflict with existing Street Use Permit.	13B-0052	Refer to Agent - Refer to Agent	Jun 10 2013-Sep 30 2013
	VAN NESS AVE	FRANKLIN ST -	Conflict with existing Street Use Permit.	13B-0052	Refer to Agent - Refer to Agent	Jun 10 2013-Sep 30 2013
	FRANKLIN ST	GOUGH ST -	Conflict with existing Street Use Permit.	13B-0075	Refer to Agent - Refer to Agent	Jul 31 2013-Jun 17 2014
	FRANKLIN ST	Intersection	Conflict with existing Street Use Permit.	13B-0075	Refer to Agent - Refer to Agent	Jul 31 2013-Jun 17 2014
	VAN NESS AVE	FRANKLIN ST -	Conflict with existing Street Use Permit.	13B-0075	Refer to Agent - Refer to Agent	Jul 31 2013-Jun 17 2014
	FRANKLIN ST	GOUGH ST -	Banners are allowed on this street	N/A		
	FRANKLIN ST	GOUGH ST -	DPT Blue Book Traffic Restriction. Time of day during which lanes must be kept clear: NORTH 4PM - 6PM MONDAY THROUGH FRIDAY // SOUTH 7AM - 9AM MONDAY THROUGH FRIDAY	N/A		
	FRANKLIN ST	GOUGH ST -	Under G095 requirement, Contractor shall contact Muni Overhead Line Division of any work 10 feet in horizontal or vertical direction of overhead lines. Contact: Tim Lipps @ (415) 554-9227	N/A		
	FRANKLIN ST	Intersection	Under G095 requirement, Contractor shall contact Muni Overhead Line Division of any work 10 feet in horizontal or vertical direction of overhead lines. Contact: Tim Lipps @ (415) 554-9227	N/A		
	VAN NESS AVE	FRANKLIN ST -	Banners are allowed on this street	N/A		
	VAN NESS AVE	FRANKLIN ST -	DPT Blue Book Traffic Restriction. Time of day during which lanes must be kept clear: NORTH 4PM - 6PM MONDAY THROUGH FRIDAY // SOUTH 7AM - 9AM MONDAY THROUGH FRIDAY	N/A		

Street Name	From St	To St	Message	Job	Contact	Dates
	VAN NESS AVE	FRANKLIN ST -	Under G095 requirement, Contractor shall contact Muni Overhead Line Division of any work 10 feet in horizontal or vertical direction of overhead lines. Contact: Tim Lipps @ (415) 554-9227	N/A		
	FRANKLIN ST	Intersection	Proposed Paving.	PAVING	Au Bui -	Aug 12 2013-Mar 28 2014
	FRANKLIN ST	GOUGH ST -	Proposed Excavation.	PG&E	PGE PM -	Jan 1 2020-Dec 31 2020
	FRANKLIN ST	Intersection	Proposed Excavation.	SF MTA SS - Transportation Engineering (Capital)	Cathal Hennessy -	Feb 1 2013-Dec 1 2013
	FRANKLIN ST	GOUGH ST -	Sidewalk Paving to be done by SIRP Process	SIRP Work Order	LC General -	
	VAN NESS AVE	FRANKLIN ST -	Sidewalk Paving to be done by SIRP Process	SIRP Work Order	LC General -	
VALLEJO ST						
	FRANKLIN ST	Intersection	Conflict with existing excavation permit. It is mandatory that you coordinate all work for joint paving.	13EXC-4059	800-743-5000 - 800-743-5000	Aug 5 2013-Sep 18 2013
	FRANKLIN ST	Intersection	Proposed Paving.	PAVING	Au Bui -	Aug 12 2013-Mar 28 2014
	FRANKLIN ST	Intersection	Proposed Excavation.	SF DPW IDC - Streets & Highways	Au Bui -	Aug 12 2013-Mar 28 2014
	FRANKLIN ST	Intersection	Proposed Excavation.	SF MTA SS - Transportation Engineering (Capital)	Cathal Hennessy -	Feb 1 2013-Dec 1 2013
WASHINGTON ST						
	FRANKLIN ST	Intersection	Conflict with existing Street Use Permit.	12B-0071	Refer to Agent - Refer to Agent	Aug 12 2012-Aug 12 2013
	VAN NESS AVE	FRANKLIN ST -	Conflict with existing Street Use Permit.	12B-0071	Refer to Agent - Refer to Agent	Aug 12 2012-Aug 12 2013
	FRANKLIN ST	Intersection	Conflict with existing Street Use Permit.	12TS-0189	Jana Lord 510-446-7234 - Jana Lord 510-446-7234	
	VAN NESS AVE	FRANKLIN ST -	Please see special paving requirements for Moratorium Streets.	BSSR		Apr 30 2012-Apr 30 2017
	FRANKLIN ST	Intersection	Proposed Paving.	PAVING	Au Bui -	Aug 12 2013-Mar 28 2014
	VAN NESS AVE	FRANKLIN ST -	Proposed Excavation.	PG&E	PGE PM -	Jan 1 2020-Dec 31 2020
	FRANKLIN ST	Intersection	Proposed Excavation.	SF DPW IDC - Streets & Highways	Au Bui -	Aug 12 2013-Mar 28 2014
	FRANKLIN ST	Intersection	Proposed Excavation.	SF MTA SS - Transportation Engineering (Capital)	Cathal Hennessy -	Feb 1 2013-Dec 1 2013

Curb Ramps

Street	Specification	Direction
02ND ST : FOLSOM ST - Intersection	Required - R - Standard	NorthEast
02ND ST : FOLSOM ST - Intersection	Required - L - Standard	NorthEast
02ND ST : FOLSOM ST - Intersection	Required - L - Standard	NorthWest

"IMPROVING THE QUALITY OF LIFE IN SAN FRANCISCO" We are dedicated individuals committed to teamwork, customer service and continuous improvement in partnership with the community.

Customer Service

Teamwork

Continuous Improvement

Street	Specification	Direction
02ND ST : FOLSOM ST - Intersection	Required - R - Standard	SouthEast
02ND ST : HARRISON ST - Intersection	Required - R - Standard	NorthEast
02ND ST : HARRISON ST - Intersection	Required - L - Standard	NorthEast
02ND ST : HARRISON ST - Intersection	Required - L - Standard	NorthWest
02ND ST : HOWARD ST - Intersection	Required - R - Standard	NorthEast
02ND ST : HOWARD ST - Intersection	Required - L - Standard	NorthEast
02ND ST : HOWARD ST - Intersection	Required - L - Standard	NorthWest
02ND ST : HOWARD ST - Intersection	Required - R - Standard	SouthEast
02ND ST : HOWARD ST - Intersection	Required - L - Standard	SouthEast
02ND ST : HOWARD ST - Intersection	Required - R - Standard	SouthWest
02ND ST : MISSION ST - Intersection	Required - L - Standard	NorthEast
02ND ST : MISSION ST - Intersection	Required - R - Standard	SouthWest
FILBERT ST : FRANKLIN ST - Intersection	Required - L - Standard	NorthEast
FILBERT ST : FRANKLIN ST - Intersection	Required - R - Standard	SouthEast
FILBERT ST : FRANKLIN ST - Intersection	Required - L - Standard	SouthEast
FILBERT ST : FRANKLIN ST - Intersection	Required - R - Standard	SouthWest
FRANKLIN ST : GREEN ST - Intersection	Required - L - Standard	NorthEast
FRANKLIN ST : GREEN ST - Intersection	Required - R - Standard	SouthEast
FRANKLIN ST : GREEN ST - Intersection	Required - L - Standard	SouthEast
FRANKLIN ST : GREEN ST - Intersection	Required - R - Standard	SouthWest
FRANKLIN ST : PACIFIC AVE - Intersection	Required - R - Standard	NorthEast
FRANKLIN ST : PACIFIC AVE - Intersection	Required - L - Standard	NorthEast
FRANKLIN ST : PACIFIC AVE - Intersection	Required - L - Standard	NorthWest
FRANKLIN ST : PACIFIC AVE - Intersection	Required - R - Standard	SouthEast
FRANKLIN ST : UNION ST - Intersection	Required - L - Standard	NorthEast
FRANKLIN ST : UNION ST - Intersection	Required - R - Standard	SouthEast
FRANKLIN ST : UNION ST - Intersection	Required - L - Standard	SouthEast
FRANKLIN ST : UNION ST - Intersection	Required - R - Standard	SouthWest
FRANKLIN ST : WASHINGTON ST - Intersection	Required - R - Standard	SouthWest



Department of Public Works
Bureau of Street-Use and Mapping
1155 Market St, 3rd floor
San Francisco, CA 94103

13EXC-3421

Request to Excavate a Moratorium Street

For more information about this permit, please call Bureau of Street-Use & Mapping @ 415 554 5810.

Applicant: Bay Area Lightworks **Received Date:** Jun 28 2013 10:26AM
Contact Person: Bay Area Lightworks
Contact Phone:(415) 725-8838 **Contact Email:**hlee@bayarealightworks.com
Method: Open Cut: Sawcut

Purpose:

Reason: Place Conduit

Description: VAN NESS CORRIDORS - FRANKLIN ST. PROJECT (Part 2) (Contract No. 1900J) (Work locations: Franklin St. between Clay St. to Lombard St. and 02nd St. between Market St. to Bryant St.)

Approved

Denied

WASHINGTON ST: VAN NESS AVE FRANKLIN ST (13433000)

Asphalt Square Footage: 0

Concrete Square Footage: 30

Moratorium Start Date: 4/30/2012

Moratorium End Date: 4/30/2017

Date Service Requested: 8/5/2013

Property Owner Name:

Property Owner Phone:

Recommended By:

Recommended By:


Approved By:

Permit Coordinator

Division Manager
(or designee)

Bureau Manager
(or designee)

No Diagram submitted



SFMTA

Municipal Transportation Agency

MEMORANDUM

RECEIVED
BUREAU OF STREET USE & MAPPING

DEC 21 2012

DEPT OF PUBLIC WORKS

TO: Rene Lopez
Bureau of Street Use and Mapping
875 Stevenson Street, Room 460

FROM: Celine X. Leung *Catherine Leung for*
Assistant Engineer

DATE: 12/18/2012

SUBJECT: Surface-Mounted Facility Submittal Package for Signal Controller Cabinet Installation at **Union Street** between **Franklin Street** and **Van Ness Avenue** (near the intersection of Franklin Street and Union Street)
(DPW Contract No. 1900J – Van Ness Corridors Project - Franklin Street)

*OK
DML 7/2/12
NEEDS COPY
OF 5 YR. PLAN*

Please find enclosed our submittal package for the proposed installation of a surface-mounted facility (signal controller cabinet) at **Union Street** between **Franklin Street** and **Van Ness Avenue** (near the intersection of Franklin Street and Union Street). This intersection is included as part of Van Ness Corridors Project - Franklin Street and the construction is proposed to begin around March 2013.

The required public notices will be posted after we receive your written approval regarding the proposed SMF location.

If you have any questions, I can be reached at 701-4558.

Attachments:

- Pre-Site Visit Checklist (Exhibit A of DPW Order No. 175,566)
- Copy of SFMTA's Five Year Plan
- Cabinet and Foundation Specifications
- Detailed Drawing of Proposed Controller Location
- Photographs of Proposed Controller Location
- Copy of Proposed Public Notice
- Copy of Curb Ramp Design Drawing




EXHIBIT A
PRE-SITE VISIT CHECKLIST

City and County of San Francisco

Department of Public Works



Bureau of Street-use and Mapping

Surface-Mounted Facility
Pre-Site visit Checklist

Applicant Name: SFMTA Transportation Engineering ADDRESS: 1 South Van Ness Ave., 7th Floor, SF, CA 94102-5417

Contact Name: Celine X. Leung TEL. NO.: (415) 701 - 4558 FAX: (415) 701-4737

Date: 12/18/2012 Proposed Location: Union Street between Franklin Street and Van Ness Avenue

- 1. Five-year plan or letter indicating no additional work is planned for the next five years is on file.
- 2. Verification that cabinet size is consistent with the plans on file.
- 3. Verification of attempts to place Surface-Mounted Facility on private property (at least 3 locations).
Please attach the following:
 - a. Copy of letter mailed to property owners
 - b. Copy of mailing list
 - c. Statement verifying date of mailing
 - d. Copy of responses from property owners
 - e. Verification of attempt to enter into an agreement with any interested property owners
- 4. Verification of attempts to place Surface-Mounted Facility underground.
- 5. Verification of attempts to collocate the Surface-Mounted Facility.
- 6. Verification of special requirements that limit the possible locations for the Surface-Mounted Facility.
- 7. Verification that proposed locations conforms to the placement guidelines.
- 8. Verification that an existing Surface-Mounted Facility could/could not be removed.

ITEM NOS. _____ not required.

Request for site visit is accepted AND Site visit is scheduled

for: _____, 2013 with: Celine X. Leung Tel. No.: (415) 701-4558

- Request for site visit is denied
- Site visit not required because:

Proposed location for the new traffic signal controller cabinet is o.k.

Reviewed By Rene Lopez Tel. No.: (415) 554-6201

VERIFICATION STATEMENTS OF PRE-SITE VISIT CHECKLIST (EXHIBIT A)

1. STATEMENT REGARDING 5-YEAR PLAN

See attached copy of SFMTA's Five Year Plan.

2. STATEMENT REGARDING CABINET SIZE

Attached are the specifications for the traffic signal controller cabinet and foundation.

3. STATEMENT REGARDING ATTEMPTS TO PLACE SURFACE-MOUNTED FACILITY ON PRIVATE PROPERTY

Because of the purpose, function and special requirements of signal controllers, their placement is critical to public safety and is limited to the portion of sidewalk as close to the intersection as practical, such that the controller is curbside with a direct line of sight to as much of the intersection, signal indications and vehicle and pedestrian traffic as possible. For such reasons, signal controller cabinets cannot be placed on private property away from the roadway and they must be fully accessible at all times.

4. STATEMENT REGARDING ATTEMPTS TO PLACE SURFACE-MOUNTED FACILITY UNDERGROUND

Because of the purpose, function and special requirements of signal controllers, their placement is critical to public safety and is limited to the portion of sidewalk as close to the intersection as practical, such that the controller is curbside with a direct line of sight to as much of the intersection, signal indications and vehicle and pedestrian traffic as possible. For such reasons, signal controller cabinets cannot be placed underground where a direct line of sight is not available.

5. STATEMENT REGARDING ATTEMPTS TO COLLOCATE THE SURFACE-MOUNTED FACILITY

There are no other surface-mounted facilities at this intersection that the controller can be collocated with.

6. STATEMENT REGARDING SPECIAL REQUIREMENTS THAT LIMIT THE POSSIBLE LOCATIONS FOR THE SURFACE-MOUNTED FACILITY

Because of the purpose, function and special requirements of signal controllers, their placement is critical to public safety and is limited to the portion of sidewalk as close to the intersection as practical, such that the controller is curbside with a direct line of sight to as much of the intersection, signal indications and vehicle and pedestrian traffic as possible. For such reasons, signal controller cabinets cannot be placed underground or on private property away from the roadway.

SMF Submittal Package

For Union Street between Franklin Street and Van Ness Avenue

12/18/2012

7. STATEMENT REGARDING CONFORMANCE TO PLACEMENT GUIDELINES

The suggested location for the proposed facility is in accordance with DPW's surface-mounted facility placement guidelines, Exhibit B of DPW Order No. 175,566.

8. STATEMENT REGARDING REMOVAL OF EXISTING SURFACE-MOUNTED FACILITY

This is a signalized intersection where the old existing controller cabinet is being replaced with a new controller cabinet.


STREETNAME	FROM	UTILITY	START DATE	PROJECT NAME	DAYS
FRANKLIN ST	BROADWAY to VALLEJO ST (2300 - 2399)				
FRANKLIN ST	VALLEJO ST intersection	SFWD	8/1/2013	WD-2689	304
FRANKLIN ST	VALLEJO ST to GREEN ST (2400 - 2499)	DPT SFWD	2/1/2013 8/1/2013	SFGO Franklin and 2nd st Fiber WD-2689	303 304
FRANKLIN ST	GREEN ST intersection	DPT SFWD	2/1/2013 8/1/2013	SFGO Franklin and 2nd st Fiber WD-2689	303 304
FRANKLIN ST	GREEN ST to UNION ST (2500 - 2599)	DPT SFWD	2/1/2013 8/1/2013	SFGO Franklin and 2nd st Fiber WD-2689	303 304
FRANKLIN ST	UNION ST intersection	DPT DPT SFWD SFWD	2/1/2013 4/1/2013 8/1/2013 5/1/2017	SFGO Franklin and 2nd st Fiber Pedestrian Countdown Signal Project #1 WD-2689 WD-2628	303 364 304 304
FRANKLIN ST	UNION ST to FILBERT ST (2600 - 2699)	DPT SFWD	2/1/2013 8/1/2013	SFGO Franklin and 2nd st Fiber WD-2689	303 304
FRANKLIN ST	FILBERT ST intersection	DPT SFWD	2/1/2013 8/1/2013	SFGO Franklin and 2nd st Fiber WD-2689	303 304
FRANKLIN ST	FILBERT ST to GREENWICH ST (2700 - 2799)	DPT SFWD	2/1/2013 8/1/2013	SFGO Franklin and 2nd st Fiber WD-2689	303 304
FRANKLIN ST	GREENWICH ST intersection	DPT SFWD SEWER	2/1/2013 8/1/2013 7/1/2018	SFGO Franklin and 2nd st Fiber WD-2689 N/A	303 304 20
FRANKLIN ST	GREENWICH ST to BLACKSTONE CT (2800 - 2861)	DPT SFWD	2/1/2013 8/1/2013	SFGO Franklin and 2nd st Fiber WD-2689	303 304
FRANKLIN ST	BLACKSTONE CT intersection	DPT SFWD	2/1/2013 8/1/2013	SFGO Franklin and 2nd st Fiber WD-2689	303 304
FRANKLIN ST	BLACKSTONE CT to LOMBARD ST (2842 - 2899)	DPT SFWD	2/1/2013 8/1/2013	SFGO Franklin and 2nd st Fiber WD-2689	303 304
FRANKLIN ST	LOMBARD ST intersection	SEWER DPT DPT SFWD	5/31/2012 1/1/2013 2/1/2013 8/1/2013	1265J Reopening Closed Crosswalks SFGO Franklin and 2nd st Fiber WD-2689	186 699 303 304
FRANKLIN ST	BAY ST intersection	RAMPS	11/1/2012	1916J Proposition K Curb Ramp FY 11-12	92
FREDERICK ST	BUENA VISTA AVE intersection	DPT SFWD	1/1/2013 10/15/2015	Traffic Calming - Arterials 15-006	180 305
FREDERICK ST	BUENA VISTA AVE to MASONIC AVE (1 - 99)	SFWD	10/15/2015	15-006	305
FREDERICK ST	MASONIC AVE intersection	SFWD	10/15/2015	15-006	305
FREDERICK ST	MASONIC AVE to DELMAR ST (100 - 122)	SFWD	10/15/2015	15-006	305
FREDERICK ST	DELMAR ST intersection	SFWD	10/15/2015	15-006	305
FREDERICK ST	DELMAR ST to ASHBURY ST (117 - 199)	SFWD	10/15/2015	15-006	305
FREDERICK ST	ASHBURY ST intersection	SFWD	10/15/2015	15-006	305
FREDERICK ST	ASHBURY ST to DOWNEY ST (200 - 245)	SFWD	10/15/2015	15-006	305
FREDERICK ST	DOWNEY ST intersection	SFWD SEWER	10/15/2015 7/1/2016	15-006 N/A	305 20
FREDERICK ST	DOWNEY ST to CLAYTON ST (226 - 299)	SFWD SEWER	10/15/2015 7/1/2018	15-006 N/A	305 20
FREDERICK ST	CLAYTON ST intersection	SFWD	10/15/2015	15-006	305
FREDERICK ST	CLAYTON ST to BELVEDERE ST (300 - 350)	SFWD	10/15/2015	15-006	305

?

WRONG LOCATION!

UNION ST. BET. FRANKLIN ST. TO VANNESS AVE.

DIMENSIONS FOR M-SF CONTROLLER CABINET AND FOUNDATION



M-SF CONTROLLER CABINET: 36" W x 17" D x 60" H
CONCRETE FOUNDATION: 38" W x 19" D x 2" H (portion above ground)
TOTAL HEIGHT (including cabinet and concrete foundation): 62" H

NO.	DATE	REVISION

REFERENCE INFORMATION
 & FILE NO. OF SHEETS



INFRASTRUCTURE DIVISION
DEPARTMENT OF PUBLIC WORKS
CITY AND COUNTY OF SAN FRANCISCO

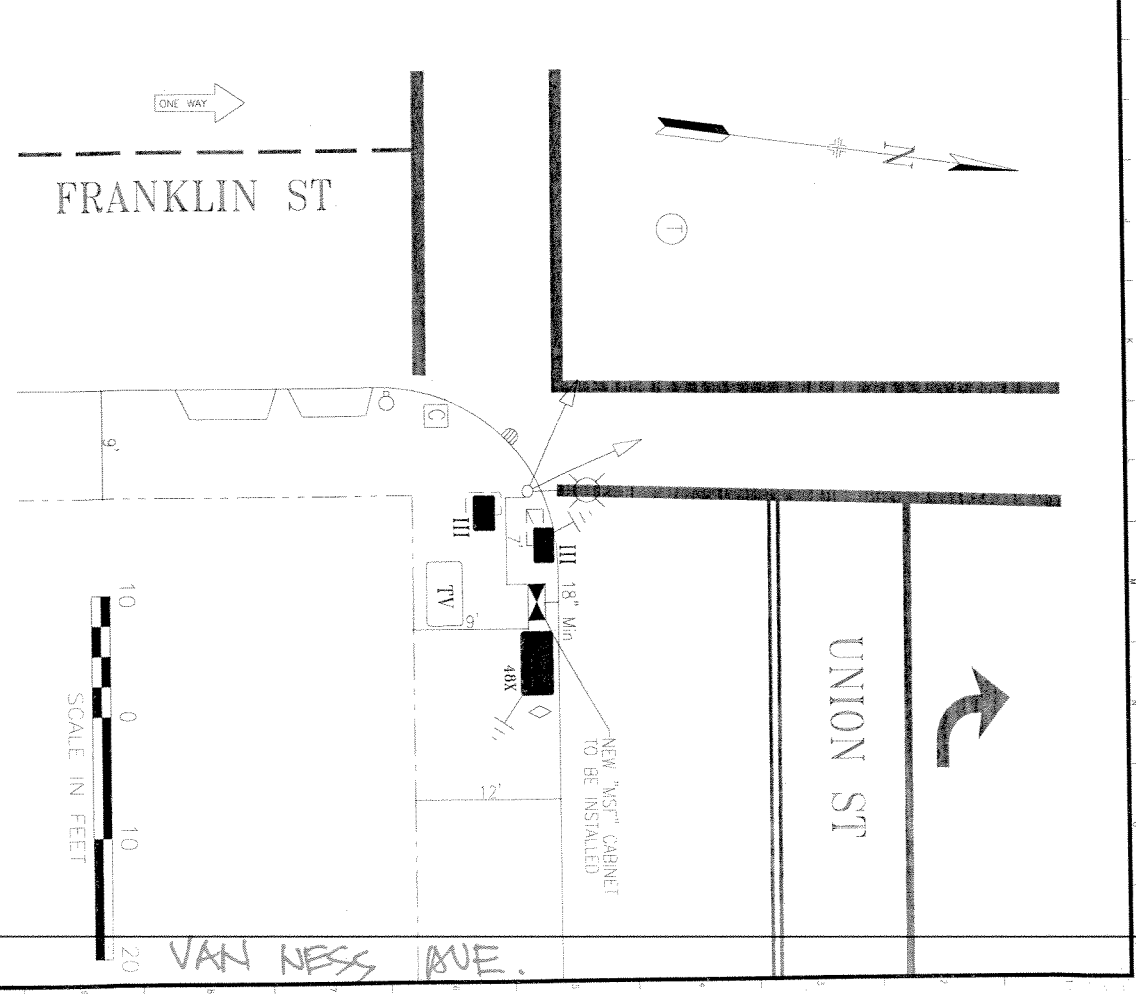
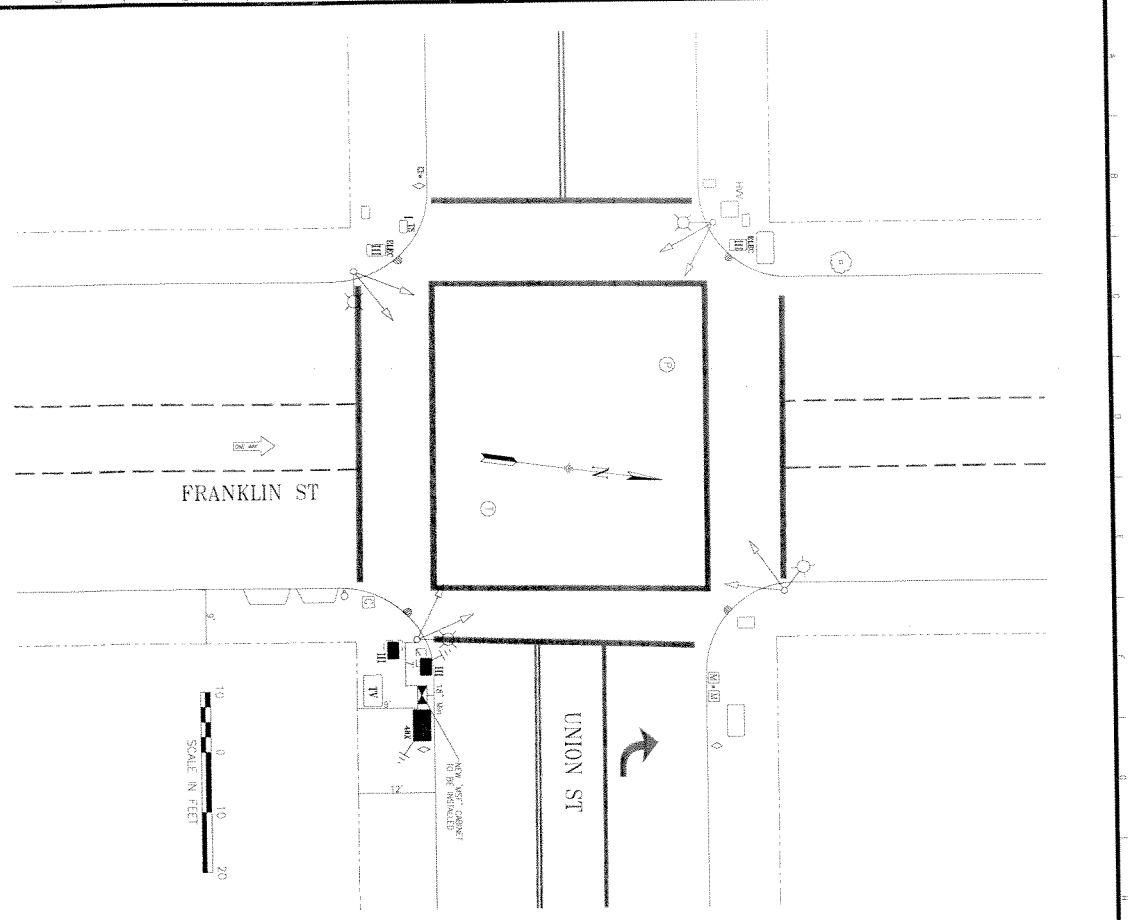


DESIGNED	DATE	APPROVED	DATE
DRAWN	DATE	SECTION NUMBER	DATE
CHECKED	DATE	SECTION NUMBER	DATE
		SECTION NUMBER	DATE

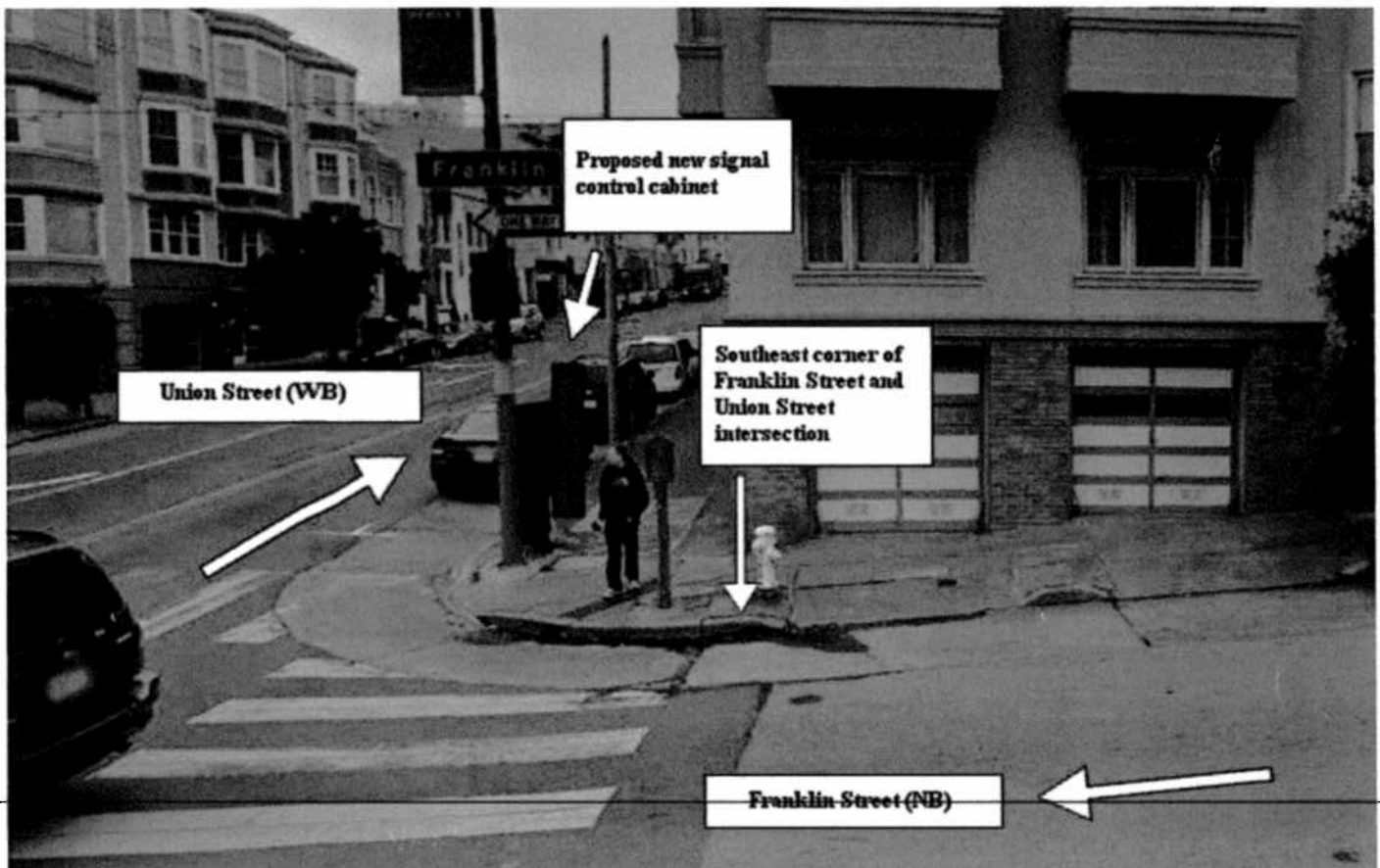
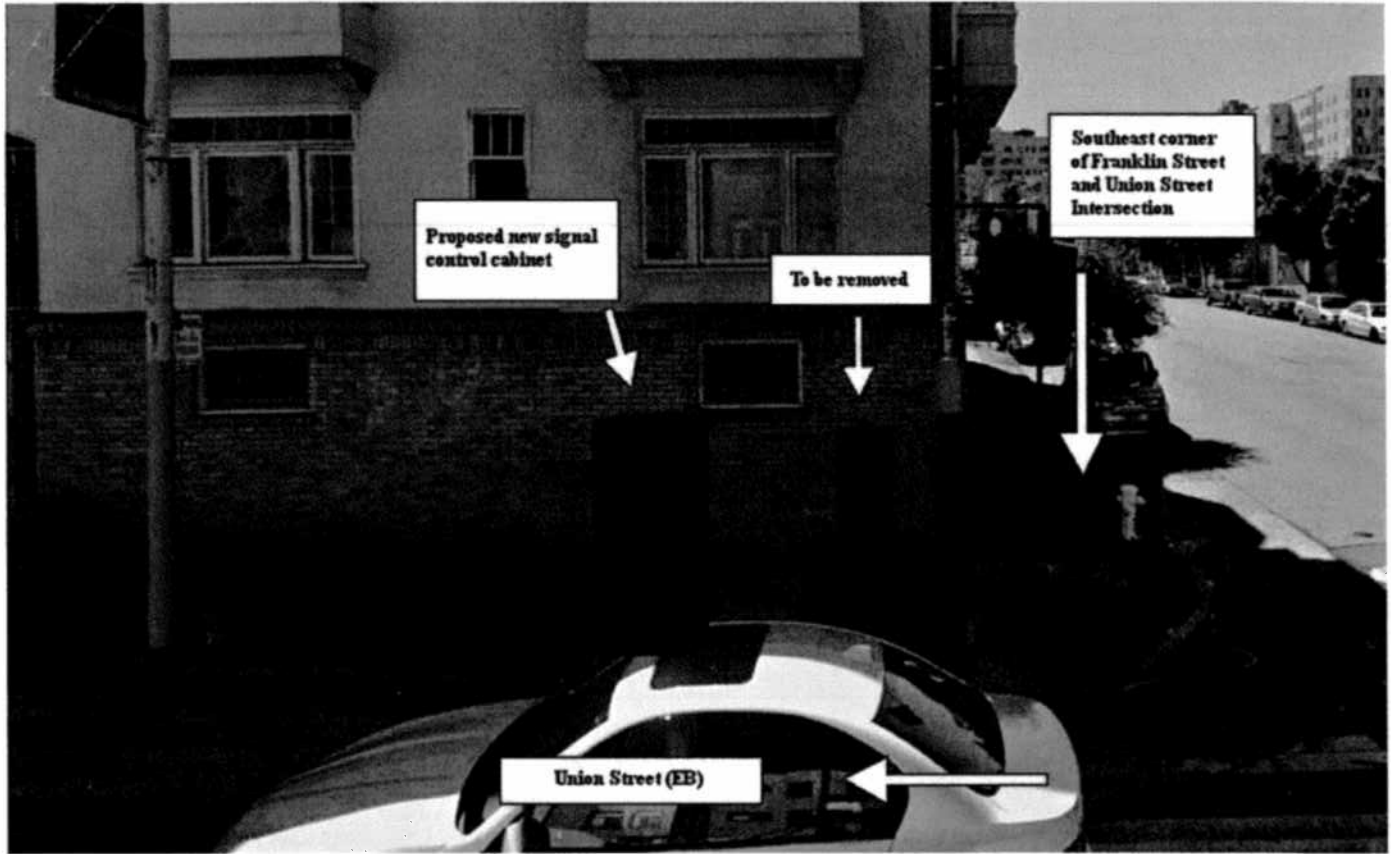
SHEET OF SHEETS

VAN NESS CORRIDORS PROJECT
FRANKLIN STREET

SPRINGING NO.	
ISSUED FOR	
FILE NO.	
DATE	



PICTURES OF PROPOSED SMF INSTALLATION NEAR THE INTERSECTION OF FRANKLIN STREET AND UNION STREET



San Francisco Municipal Transportation Agency
One South Van Ness Avenue, 7th Floor
San Francisco, CA 94103-5417

IMPORTANT NOTICE CONCERNING YOUR RIGHTS

TBD

Dear San Francisco Resident:

The San Francisco Municipal Transportation (SFMTA) Agency has filed an application with the San Francisco Department of Public Works (DPW) for a permit to remove an old traffic signal cabinet at **Franklin Street and Union Street**, and replace it with a new traffic signal cabinet on the southeast corner. A photograph of the Surface Mounted Facility (SMF) and the specifications for the SMF are shown below.

This replacement traffic signal cabinet is required to house the signal controller and other equipment essential to control and monitor the traffic signals. The proposed location is the optimal location as it provides a direct line of sight to the intersection, signal indications, vehicle and pedestrian traffic.


Objections to the installation of the SMF at any of the proposed locations must be submitted in writing via e-mail to smf@sfdpw.org, by mail to the **Department of Public Works, Bureau of Street Use and Mapping, 875 Stevenson Street, Room 460, San Francisco, CA 94103-0942**, or by fax to **(415) 554-6161**. You have 20 days from the date of this notice to send written notice of your objection to DPW. DPW will not consider any objection unless it is made within this 20-day period.

If you submit an objection, DPW may convene a hearing to determine whether the permit for placement of the SMF should be issued. DPW will commence any such hearing within 40 days after the receipt of any objections. You will have the opportunity to express your concerns about the SMF at the hearing should you choose to attend.

Thank you,

Celine X. Leung
San Francisco Municipal Transportation Agency
One South Van Ness Avenue, 7th Floor
San Francisco, CA 94103-5417
(415) 701-4558

Controller cabinet: 36" W x 60" H x 17" D
Concrete foundation: 38" W x 2" H x 19" D
Total Height (cabinet & foundation): 62"



San Francisco Municipal Transportation Agency
One South Van Ness Avenue, 7th Floor
San Francisco, CA 94103-5417

IMPORTANT NOTICE CONCERNING YOUR RIGHTS

February 5, 2013

Dear San Francisco Resident:

The San Francisco Municipal Transportation (SFMTA) Agency has filed an application with the San Francisco Department of Public Works (DPW) for a permit to remove an old traffic signal cabinet at **Franklin Street and Union Street**, and replace it with a new traffic signal cabinet on the southeast corner. A photograph of the Surface Mounted Facility (SMF) and the specifications for the SMF are shown below.

This replacement traffic signal cabinet is required to house the signal controller and other equipment essential to control and monitor the traffic signals. The proposed location is the optimal location as it provides a direct line of sight to the intersection, signal indications, vehicle and pedestrian traffic.


Objections to the installation of the SMF at any of the proposed locations must be submitted in writing via e-mail to smf@sfdpw.org, by mail to the **Department of Public Works, Bureau of Street Use and Mapping, 1155 Market Street, 3rd Floor, San Francisco, CA 94103**, or by fax to **(415) 554-6161**. You have 20 calendar days from the date of this notice to send written notice of your objection to DPW. DPW will not consider any objection unless it is made within this 20-day period.

If you submit an objection, DPW may convene a hearing to determine whether the permit for placement of the SMF should be issued. DPW will commence any such hearing within 40 days after the receipt of any objections. You will have the opportunity to express your concerns about the SMF at the hearing should you choose to attend.

Thank you,

Celine X. Leung
San Francisco Municipal Transportation Agency
One South Van Ness Avenue, 7th Floor
San Francisco, CA 94103-5417
(415) 701-4558

Controller cabinet: 36"W x 60"H x 17"D
Concrete foundation: 38" W x 2" H x 19"D
Total Height (cabinet & foundation): 62"





(415) 554-5810
FAX (415) 554-6161
<http://www.sfdpw.org>

Department of Public Works
Bureau of Street-Use and Mapping
1155 Market St, 3rd Floor
San Francisco, CA 94103

13SMF-0225

Surface Mounted Facility Permit

Address : UNION ST: VAN NESS
AVE to FRANKLIN ST (1500 -
1599)

Cost: \$150.00

Block: Lot: Zip:

Permittee

Name: San Francisco Municipal Transportation Agency
Address: One South Van Ness Avenue, 07th Floor San Francisco, CA 94103
Contact: Celine Leung **Phone:** (415) 701-4558

Permit FrontPage Conditions	Note: Your application is approved, as submitted, with no additional requirements. You may apply for an excavation permit. (Location: Franklin St./ Union St.)
------------------------------------	--

The undersigned Permittee hereby agrees to comply with all requirements and conditions noted on this permit

Approved Date : 07/02/2013

Applicant/Permittee Date

Printed : 7/9/2014 10:26:18 AM Plan Checker Rene Lopez

"IMPROVING THE QUALITY OF LIFE IN SAN FRANCISCO" We are dedicated individuals committed to teamwork, customer service and continuous improvement in partnership with the community.

Customer Service

Teamwork

Continuous Improvement

Permit Addresses

13SMF-0225

*RW = RockWheel, SMC = Surface Mounted Cabinets, S/W = Sidewalk Work, DB = Directional Boring,
BP= Reinforced Concrete Bus Pad, UB = Reinforced Concrete for Utility Pull Boxes and Curb Ramps

Number of blocks: 1 Total repair size:0 sqft Total Streetspace: Total Sidewalk: sqft

ID	Street Name	From St	To St	Sides	*Other	Asphalt	Concrete	Street Space Feet	Sidewalk Feet
1	UNION ST	VAN NESS AVE	FRANKLIN ST	South	RW : False SMC : False S/W Only : False DB: False BP: False UB: False	0	0		
Total						0	0		

Exceptions

13SMF-0225

Street Name	From St	To St	Message	Job	Contact	Dates
UNION ST						
	VAN NESS AVE	FRANKLIN ST -	Conflict with existing Street Use Permit.	12B-0032	Refer to Agent - Refer to Agent	
	VAN NESS AVE	FRANKLIN ST -	Conflict with existing Street Use Permit.	12B-0044	Refer to Agent - Refer to Agent	
	VAN NESS AVE	FRANKLIN ST -	Conflict with existing Street Use Permit.	12B-0054	Refer to Agent - Refer to Agent	
	VAN NESS AVE	FRANKLIN ST -	Conflict with existing Street Use Permit.	12B-0117	Refer to Agent - Refer to Agent	
	VAN NESS AVE	FRANKLIN ST -	Conflict with existing Street Use Permit.	12TS-0042	Jana Lord 510-446-7234 - Jana Lord 510-446-7234	
	VAN NESS AVE	FRANKLIN ST -	Conflict with existing Street Use Permit.	13B-0025	Refer to Agent - Refer to Agent	
	VAN NESS AVE	FRANKLIN ST -	Conflict with existing Street Use Permit.	13B-0037	Refer to Agent - Refer to Agent	
	VAN NESS AVE	FRANKLIN ST -	Banners are allowed on this street	N/A		
	VAN NESS AVE	FRANKLIN ST -	DPT Blue Book Traffic Restriction. Time of day during which lanes must be kept clear: NORTH 4PM - 6PM MONDAY THROUGH FRIDAY // SOUTH 7AM - 9AM MONDAY THROUGH FRIDAY	N/A		
	VAN NESS AVE	FRANKLIN ST -	Under G095 requirement, Contractor shall contact Muni Overhead Line Division of any work 10 feet in horizontal or vertical direction of overhead lines. Contact: Tim Lipps @ (415) 554-9227	N/A		
	VAN NESS AVE	FRANKLIN ST -	Sidewalk Paving to be done by SIRP Process	SIRP Work Order	LC General -	

No Diagram submitted



14EXC-3487

Utility Excavation Permit

Address : Multiple Locations

Cost: \$4,087.80

Block: Lot: Zip:

Pursuant to Article 2.4 of the Public Works Code in conjunction to DPW Order 178,940 permission, revocable at the will of the Director of Public Works, to excavate and restore the public right-of-way is granted to Permittee.

Bay Area Lightworks

Name: Bay Area Lightworks

Address: 1460 Yosemite Ave. San Francisco, CA 94124

Contact: Lindy Galimba

Phone: 415-822-2336

Conditions

====>Due to the coordinated planned paving schedule on Franklin St. from Clay St. to Lombard St., the full restoration requirements per the excavation code (full lane width restoration) will not be required. Bay Area Lightworks will be allowed to do the standard restoration (place concrete base and hot asphalt concrete flush to the wearing surface) for the size of the excavation (T-trench) only. In-lieu paving payment cost will not be required since this project was coordinated with the paving program.

====>In the review of the plans for excavation, the restoration requirements on 02nd St. from Market St. to Bryant St. shall be to mill and fill all affected lane(s) for the entire length of the blocks. The paving requirements (mill and fill) for all the street segments along 02nd St. from Market St. to Bryant St. will continue thru all the affected intersections maintaining the same width of the paving except for the intersection of 02nd St. and Howard St.. Also, the standard restoration (T-trench) requirement is applicable to all street segments if the trench width of the excavation is greater than 18 inches. (Note: When the excavation deviate from the approved plans, additional restoration requirements are necessary. BSM/DPW will re-evaluate the deviation from the plans and re-establish the restoration requirements.)
[Note: This permit must be coordinated with Permit No. 13EXC-1895 (Van Ness Corridors - Franklin Street Project (Part 1)).

This permit is an extension for Permit No. 13EXC-3421. (06/11/2014)

EmergencyConfirmationNumber

24 Hour / 7 Day Contact: JIM LAU #415-760-9243

Service Address/Project: VAN NESS CORRIDORS - FRANKLIN ST. PROJECT
(Part 2) (Contract No. 1900J) (Work locations: Franklin St. between Clay St. to Lombard St. and 02nd St. between Market St. to Bryant St.)

Start Date 6/20/2014

Permit expires on: 08/19/2014

Purpose Electric

Purpose Traffic Signal

Excavation Reason Place Conduit

Excavation Reason Description Place new electrical conduit and install new traffic signal controller cabinets on various locations for new traffic signal

Method: Open Cut: Sawcut

TrackingNumber1

TrackingNumber2

Project Size 9506

Inspection

The undersigned Permittee hereby agrees to comply with all requirements and conditions noted on this permit

Approved Date : 06/11/2014

When drilling/excavating in sidewalk area, entire flag(s) must be replaced.

Applicant/Permittee

Date

Distribution:
Inside BSM: Utility Inspection

Printed : 7/11/2014 11:39:33 AM Plan Checker

Rene Lopez

STREET EXCAVATION REQUIREMENTS:

1. The permittee shall call Underground Service Alert (U.S.A.), telephone number 1-800-227-2600, 48 hours prior to any excavation.
2. All work including sidewalk and pavement cutting and removal, lagging, excavation, backfill, and sidewalk and pavement restoration shall be done by a licensed paving contractor and in accordance with the requirements of the Standard Specifications of the Bureau of Engineering, Department of Public Works, July 1986 Edition and Department of Public Works Order Nos. 176,707, copy attached.
3.
 - a. DPW Order 181,305, dated 6/17/13, Reinforced Concrete Bus pads, shall be constructed in accordance with SFPDW Standard Plan, File No. 96,607 and SFPDW Standard Specification Section 210 except that the concrete bus pad shall have a minimum compressive strength of 5,000 psi. Concrete bus pads shall be constructed at a minimum thickness of 10 to 12 inches and shall be approximately 10-foot wide.
 - b. DPW Order 181,306 dated 9/26/13, Reinforced concrete sidewalk, shall be constructed in accordance with the SFPDW Standard Plan File No. 96,608 and SFPDW Standard Specification Section 204 with #3 steel reinforced bars at mid-depth of the concrete sidewalk slab.
4. Sidewalk and pavement restoration shall include the replacement of traffic lane and crosswalk striping, parking stall markings, and curb painting that might have been obliterated during street excavation. The permittee shall perform their work under on the following options:
 - a. Have the City forces do the striping and painting work at the permittee's expense. The permittee shall make a deposit with the Department of Parking & Traffic for this purpose in an amount estimated by the Municipal Transportation Agency (MTA) 7th Floor 1 South Van Ness Ave telephone 701-4500, and notify the MTA at least 48 hours in advance of the time the work is to be done.
 - b. Perform the work themselves following instructions available at the Department of Parking & Traffic.
5. The permittee shall submit a non-refundable fee to Bureau of Street-Use and Mapping to pay for City Inspection of the backfill and pavement restoration. At least 48 hours in advance, the permittee shall make arrangements with the Street Improvement Section Inspectors, 554-7149, for an inspection schedule.
6. The permittee shall file and maintain an excavation bond in the sum of \$25,000.00 with the Department of Public Works, to guarantee the maintenance of the pavement in the excavation area for a period of 3 years following the completion of the backfill and pavement restoration pursuant to Article 2.4.40 of the Public Works Code.
7. The permittee shall conduct construction operations in accordance with the requirements of Article 11 of the Traffic Code. The permittee shall contact the MTA 7th Floor 1 South Van Ness Ave telephone 701-4500, for specific restrictions before starting work.
8. The permittee shall obtain the required permits, if any, from regulating agencies of the State of California.
9. The permittee shall verify the locations of any City or public service utility company facilities that may be affected by the work authorized by this permit and shall assume all responsibility for any damage to such facilities. The permittee shall make satisfactory arrangements and payments for any necessary temporary relocation of City or public utility company facilities.
10. The permittee shall pay the required fee for sewer installation permit at the Plumbing Inspection Division, Department of Building Inspection, 1660 Mission Street and arrange for inspection of this work, telephone 558-6054.
11. Concrete form work, planting of trees and pouring of sidewalk and/or curb shall not be performed prior to obtaining a permit from Bureau of Urban Forestry (BUF), telephone: 554-6700.
12. Per DPW Order 178,806, the recycling of Cobble Stones and Granit Curb shall follow as:
 - a. Cobblestones shall be clean of dirt prior to transporting. Extreme care shall be taken during the transporting the cobblestones to minimize damage before delivery to City. The cobblestones shall be neatly and securely placed on pallets so they can be moved about safely after the delivery. The Minimum size of cobblestone shall be 4 inches square (16 square inches). The cobblestones shall be delivered, including off loading, to the lower lot at the Cesar Chavez Street Yard located at 2323 Cesar Chavez Street or at alternative location directed by the Department within the City of San Francisco. Contact the Department forty-eight hours (48 hours) prior to delivery. The Department can be reached at (415) 641-2627.
 - b. Granite Curb shall be neatly and securely placed on pallets so they can be moved about safely after delivery. The Contractor shall exercise care in transporting the granite curb to minimize damage. The length limit of recyclable granite curbs shall be no less than four feet. The granite curb shall be delivered, including off loading, to the back lot at the Griffith Pump Station located at 1105 Thomas Street or at an alternative location directed by the Department within the City of San Francisco. Contact Bureau of Street and Sewer Repair (BSSR) at least forty-eight hours (48 hours) prior to delivery. BSSR can be reached at (415) 695-2087.
13. In consideration of this Permit being issued for the work described in the application, Permittee on its behalf and that of any successor or assign, and on behalf of any lessee, promises and agrees to perform all the terms of this Permit and to comply with all applicable laws, ordinances and regulations.
14. Permittee agrees on its behalf and that of any successor or assign to hold harmless, defend, and indemnify the City and County of San Francisco, including, without limitation, each of its commissions, departments, officers, agents and employees (hereinafter collectively referred to as the "City") from and against any and all losses, liabilities, expenses, claims, demands, injuries, damages, fines, penalties, costs or judgments including, without limitation, attorneys' fees and costs (collectively, "claims") of any kind allegedly arising directly or indirectly from (i) any act by, omission by, or negligence of, Permittee or its subcontractors, or the officers, agents, or employees of either, while engaged in the performance of the work authorized by this Permit, or while in or about the property subject to this Permit for any reason connected in any way whatsoever with the performance of the work authorized by this Permit, or allegedly resulting directly or indirectly from the maintenance or installation of any equipment, facilities or structures authorized under this Permit, (ii) any accident or injury to any contractor or subcontractor, or any officer, agent, or employee of either of them, while engaged in the performance of the work authorized by this Permit, or while in or about the property, for any reason connected with the performance of the work authorized by this Permit, or arising from liens or claims for services rendered or labor or materials furnished in or for the performance of the work authorized by this Permit, (iii) injuries or damages to real or personal property, good will, and persons in, upon or in any way allegedly connected with the work authorized by this Permit from any cause or claims arising at any time, and (iv) any release or discharge, or threatened release or discharge, of any hazardous material caused or allowed by Permittee in, under, on or about the property subject to this Permit or into the environment. As used herein, "hazardous material" means any substance, waste or material which, because of its quantity, concentration of physical or chemical characteristics is deemed by any federal, state, or local governmental authority to pose a present or potential hazard to human health or safety or to the environment.
15. Permittee must hold harmless, indemnify and defend the City regardless of the alleged negligence of the City or any other party, except only for claims resulting directly from the sole negligence or willful misconduct of the City. Permittee specifically acknowledges and agrees that it has an immediate and independent obligation to defend the City from any claim which actually or potentially falls within this indemnity provision, even if the allegations are or may be groundless, false or fraudulent, which obligation arises at the time such claim is tendered to Permittee by the City and continues at all times thereafter. Permittee agrees that the indemnification obligations assumed under this Permit shall survive expiration of the Permit or completion of work.
16. Permittee shall obtain and maintain through the terms of this Permit general liability, automobile liability or workers' compensation insurance as the City deems necessary to protect the City against claims for damages for personal injury, accidental death and property damage allegedly arising from any work done under this Permit. Such insurance shall in no way limit Permittee's indemnity hereunder. Certificates of insurance, in form and with insurers satisfactory to the City, evidencing all coverages above shall be furnished to the City before commencing any operations under this Permit, with complete copies of policies furnished promptly upon City request.
17. The permittee and any permitted successor or assign recognize and understand that this permit may create a possessory interest.

Special Conditions

"IMPROVING THE QUALITY OF LIFE IN SAN FRANCISCO" We are dedicated individuals committed to teamwork, customer service and continuous improvement in partnership with the community.

Customer Service

Teamwork

Continuous Improvement

Conditions

===>NOTES: Per the Public Works Excavation Code:

- 1). ' T ' trench shall be the standard restoration practice for all trenches greater than 18 inches in width. The restoration of the concrete base and pavement will be equal to 1 ft. as measured from the edge of the trench;
- 2). the minimum pavement restoration requirements (mill and fill) for trenches exceeding 25% of the length of the block shall include the restoration of all affected lanes for the entire length of the block. For streets that are not delineated by painted lanes and the width of the excavation is less than thirteen (13) feet, the pavement restoration requirements (mill and fill) shall be for the entire length of the block thirteen (13) feet in width;
- 3). for excavation in the intersection, the restoration shall be to pave all affected quadrants either with the 13 foot rule for streets without delineated traffic lanes unless it is on a Muni route and for streets with multiple delineated traffic lanes in one direction, the restoration shall be limited to the affected lane(s).

===>Per DPW sign specifications, all projects impacting the length of one (1) block face or more will require the installation of a project information sign, for the duration of the project. The project information sign should be located at either end of the project facing oncoming vehicular traffic. For larger projects that exceed five (5) blocks, the project information sign should be placed at five (5) block intervals in both directions. The signage is intended to keep the public informed of the intent of the project, project schedule, contact information and allow for updates as needed.

===>In the event that the proposed excavation is within the crosswalk and falls on the conditions of the curb ramp regulations per DPW Order No. 179,254, an evaluation of the angular returns will be conducted at each end of the affected crosswalk to determine whether the affected curb ramps are built per the current City standards. All curb ramp installation shall comply with ADA requirements.

===>If concrete street, gutter or parking strip is excavated, Bay Area Lightworks shall remove and replace the entire concrete section from construction joint to construction joint. (No new construction joint will be allowed).

===>When drilling/excavating in the sidewalk area, entire sidewalk flag(s) must be replaced to adjacent score lines.

===>Placement or installation of any utility facilities within the curb return area is prohibited per DPW Order No. 175,387.

===>The Department of Public Works approves this permit pursuant to the following special conditions, which the Department of Public Works incorporates into the permit and makes a part thereof.

SPECIAL PERMIT CONDITIONS:

1. Bay Area Lightworks shall coordinate all work with any other construction projects and events known or unforeseen such as to minimize the impact of construction project on the general public and/or event(s).
 2. Bay Area Lightworks shall also comply with Code Section 2.4.50(b)(ii) and (b)(iii), post and maintain notice(s) at the site of the excavation and deliver a written notice to each dwelling unit on the block(s) affected by the excavation at least ten (10) days prior to start of construction.
 3. Bay Area Lightworks shall comply with Code Section 2.4.55(b)(i), such that each excavation will be backfilled and compacted within 120 hours from the time the construction related to the excavation is completed, and immediately place and maintain temporary pavement (cutback) over the excavation(s).
 4. Bay Area Lightworks's work shall be in accordance to all traffic regulations per S.F. Traffic Code (The Blue Book) or with any DPT approved traffic routing plan or DPT special traffic permit.
 5. Bay Area Lightworks shall provide safe access for all pedestrians at all times. Special attention must be paid to provide ingress and egress to businesses and driveways.
 6. Bay Area Lightworks shall coordinate all work with MUNI so as to avoid disruption to MUNI services. Please call Carlos Carrillo of Muni at #567-8745 to coordinate the schedule of work.
 7. Bay Area Lightworks shall coordinate with Muni with regards to relocating bus stops if necessary for pedestrian safety. Please call Carlos Carrillo of Muni at #567-8745 for coordination.
 8. Bay Area Lightworks shall hire SF police officers (when necessary) to control traffic so as to minimize the impact of the construction on the general public.
 9. Bay Area Lightworks shall cooperate and participate in all public outreach and information including community meetings.
 10. Bay Area Lightworks shall replace any existing traffic stripings and markings that are removed or damaged by the work activity with temporary stripings and markings after the restoration of the pavement as specified on the revised Section 6.2 'Pavement Markings' of DPT's 'Blue Book'. Also, Bay Area Lightworks shall pay to DPT the cost of replacing the permanent pavement markings. For any questions, please call Conrad Magat of DPT at (415) 701-4680.
 11. Bay Area Lightworks shall restore all trenches per the Excavation Code and shall be to the satisfaction of the assigned city inspector.
 12. Bay Area Lightworks shall remove all temporary pavement markings including USA marking on both the sidewalk and street at the conclusion of the excavation.
 13. Bay Area Lightworks shall submit compaction test results done by a certified material testing laboratory as required by the excavation code prior to pavement restoration. [NOTE: Per Article 2.4 of the Public Works Code, the required compaction test shall be one (1) set of three (3) compaction tests per one (1) regular city block, or as specified by the DPW assigned inspector. Copies of the compaction test results shall be provided to the assigned DPW inspector.]
- Failure to comply with the above requirements may render this permit void and may subject Bay Area Lightworks to a fine or citation.

===>This job was originally approved under Permit No. 13EXC-3421. All previous special conditions under Permit No. 13EXC-3421 are still valid and applicable to this permit (Permit No. 14EXC-3487). (06/11/2014)

Permit Addresses

14EXC-3487

*RW = RockWheel, SMC = Surface Mounted Cabinets, S/W = Sidewalk Work, DB = Directional Boring, BP= Reinforced Concrete Bus Pad, UB = Reinforced Concrete for Utility Pull Boxes and Curb Ramps

Number of blocks: 51 Total repair size:9506 sqft Total Streetspace:0 Total Sidewalk: sqft

ID	Street Name	From St	To St	Sides	*Other	Asphalt	Concrete	Street Space Feet	Sidewalk Feet
23	02ND ST	HARRISON ST	STILLMAN ST	East	RW : False SMC : False S/W Only : False DB: False BP: False UB: False	550	30	0	
25		DOW PL	HARRISON ST	East	RW : False SMC : False S/W Only : False DB: False BP: False UB: False	550	30	0	
26		FOLSOM ST	DOW PL	East	RW : False SMC : False S/W Only : False DB: False BP: False UB: False	550	30	0	
29		CLEMENTINA ST	FOLSOM ST	East	RW : False SMC : False S/W Only : False DB: False BP: False UB: False	150	0	0	
30		TEHAMA ST	CLEMENTINA ST	East	RW : False SMC : False S/W Only : False DB: False BP: False UB: False	150	0	0	
32		HOWARD ST	TEHAMA ST	East	RW : False SMC : False S/W Only : False DB: False BP: False UB: False	160	0	0	
34		NATOMA ST	HOWARD ST	East	RW : False SMC : False S/W Only : False DB: False BP: False UB: False	350	0	0	

ID	Street Name	From St	To St	Sides	*Other	Asphalt	Concrete	Street Space Feet	Sidewalk Feet
35	02ND ST	MINNA ST	NATOMA ST	East	RW : False SMC : False S/W Only : False DB: False BP: False UB: False	350	0	0	
37		MISSION ST	MINNA ST	East	RW : False SMC : False S/W Only : False DB: False BP: False UB: False	160	30	0	
39		JESSIE ST	MISSION ST	East	RW : False SMC : False S/W Only : False DB: False BP: False UB: False	350	30	0	
40		STEVENSON ST	JESSIE ST	East	RW : False SMC : False S/W Only : False DB: False BP: False UB: False	350	30	0	
42		MARKET ST	STEVENSON ST	East	RW : False SMC : False S/W Only : False DB: False BP: False UB: False	155	30	0	
43		STILLMAN ST	BRYANT ST	East	RW : False SMC : False S/W Only : False DB: False BP: False UB: False	150	30	0	
Total						3975	240	0	
31	CLEMENTINA ST	02ND ST	Intersection	East	RW : False SMC : False S/W Only : False DB: False BP: False UB: False	150	0	0	
Total						150	0	0	
27	DOW PL	02ND ST	Intersection	East	RW : False SMC : False S/W Only : False DB: False BP: False UB: False	60	30	0	
Total						60	30	0	

ID	Street Name	From St	To St	Sides	*Other	Asphalt	Concrete	Street Space Feet	Sidewalk Feet
28	FOLSOM ST	02ND ST	Intersection	East	RW : False SMC : False S/W Only : False DB: False BP: False UB: False	65	60	0	
Total						65	60	0	
1	FRANKLIN ST	CLAY ST	WASHINGTON ST	East	RW : False SMC : False S/W Only : False DB: False BP: False UB: False	255	0	0	
3		WASHINGTON ST	JACKSON ST	East	RW : False SMC : False S/W Only : False DB: False BP: False UB: False	255	30	0	
5		JACKSON ST	PACIFIC AVE	East	RW : False SMC : False S/W Only : False DB: False BP: False UB: False	255	0	0	
7		PACIFIC AVE	BROADWAY	East	RW : False SMC : False S/W Only : False DB: False BP: False UB: False	265	30	0	
8		BROADWAY	Intersection	East	RW : False SMC : False S/W Only : False DB: False BP: False UB: False	80	0	0	
9		BROADWAY	VALLEJO ST	East	RW : False SMC : True S/W Only : False DB: False BP: False UB: False	270	30	0	
11		VALLEJO ST	GREEN ST	East	RW : False SMC : True S/W Only : False DB: False BP: False UB: False	275	30	0	

ID	Street Name	From St	To St	Sides	*Other	Asphalt	Concrete	Street Space Feet	Sidewalk Feet
13	FRANKLIN ST	GREEN ST	UNION ST	East	RW : False SMC : False S/W Only : False DB: False BP: False UB: False	275	0	0	
17		UNION ST	FILBERT ST	East	RW : False SMC : True S/W Only : False DB: False BP: False UB: False	275	30	0	
18		FILBERT ST	Intersection	East	RW : False SMC : False S/W Only : False DB: False BP: False UB: False	60	0	0	
19		FILBERT ST	GREENWICH ST	East	RW : False SMC : True S/W Only : False DB: False BP: False UB: False	275	30	0	
21		GREENWICH ST	BLACKSTONE CT	East	RW : False SMC : False S/W Only : False DB: False BP: False UB: False	148	15	0	
22		BLACKSTONE CT	LOMBARD ST	East	RW : False SMC : False S/W Only : False DB: False BP: False UB: False	148	15	0	
Total						2836	210	0	
12	GREEN ST	FRANKLIN ST	Intersection	East	RW : False SMC : False S/W Only : False DB: False BP: False UB: False	60	30	0	
Total						60	30	0	
20	GREENWICH ST	FRANKLIN ST	Intersection	East	RW : False SMC : False S/W Only : False DB: False BP: False UB: False	60	30	0	
Total						60	30	0	

ID	Street Name	From St	To St	Sides	*Other	Asphalt	Concrete	Street Space Feet	Sidewalk Feet
24	HARRISON ST	02ND ST	Intersection	East	RW : False SMC : False S/W Only : False DB: False BP: False UB: False	80	0	0	
Total						80	0	0	
33	HOWARD ST	02ND ST	Intersection	East	RW : False SMC : False S/W Only : False DB: False BP: False UB: False	60	30	0	
Total						60	30	0	
4	JACKSON ST	FRANKLIN ST	Intersection	East	RW : False SMC : False S/W Only : False DB: False BP: False UB: False	60	60	0	
51		VAN NESS AVE	FRANKLIN ST	South	RW : False SMC : True S/W Only : True DB: False BP: False UB: False	0	30	0	
Total						60	90	0	
41	JESSIE ST	02ND ST	Intersection	East	RW : False SMC : False S/W Only : False DB: False BP: False UB: False	60	30	0	
Total						60	30	0	
47	LOMBARD ST	FRANKLIN ST	Intersection	South	RW : False SMC : False S/W Only : False DB: False BP: False UB: False	30	30	0	
Total						30	30	0	
44	MINNA ST	02ND ST	Intersection	East	RW : False SMC : False S/W Only : False DB: False BP: False UB: False	60	0	0	
Total						60	0	0	

ID	Street Name	From St	To St	Sides	*Other	Asphalt	Concrete	Street Space Feet	Sidewalk Feet
38	MISSION ST	02ND ST	Intersection	East	RW : False SMC : False S/W Only : False DB: False BP: False UB: False	60	60	0	
Total						60	60	0	
36	NATOMA ST	02ND ST	Intersection	East	RW : False SMC : False S/W Only : False DB: False BP: False UB: False	60	0	0	
Total						60	0	0	
6	PACIFIC AVE	FRANKLIN ST	Intersection	East	RW : False SMC : False S/W Only : False DB: False BP: False UB: False	60	60	0	
50		VAN NESS AVE	FRANKLIN ST	North	RW : False SMC : True S/W Only : True DB: False BP: False UB: False	0	30	0	
Total						60	90	0	
48	STEVENSON ST	02ND ST	Intersection	East	RW : False SMC : False S/W Only : False DB: False BP: False UB: False	60	0	0	
Total						60	0	0	
46	STILLMAN ST	02ND ST	Intersection	East	RW : False SMC : False S/W Only : False DB: False BP: False UB: False	60	0	0	
Total						60	0	0	
45	TEHAMA ST	02ND ST	Intersection	East	RW : False SMC : False S/W Only : False DB: False BP: False UB: False	60	0	0	
Total						60	0	0	

ID	Street Name	From St	To St	Sides	*Other	Asphalt	Concrete	Street Space Feet	Sidewalk Feet
14	UNION ST	FRANKLIN ST	Intersection	Both	RW : False SMC : False S/W Only : False DB: False BP: False UB: False	130	200	0	
15		VAN NESS AVE	FRANKLIN ST	South	RW : False SMC : True S/W Only : False DB: False BP: False UB: False	30	30	0	
16		FRANKLIN ST	GOUGH ST	South	RW : False SMC : True S/W Only : False DB: False BP: False UB: False	30	30	0	
Total						190	260	0	
10	VALLEJO ST	FRANKLIN ST	Intersection	East	RW : False SMC : False S/W Only : False DB: False BP: False UB: False	60	0	0	
Total						60	0	0	
2	WASHINGTON ST	FRANKLIN ST	Intersection	East	RW : False SMC : False S/W Only : False DB: False BP: False UB: False	60	60	0	
49		VAN NESS AVE	FRANKLIN ST	South	RW : False SMC : True S/W Only : True DB: False BP: False UB: False	0	30	0	
Total						60	90	0	

Exceptions

14EXC-3487

Street Name	From St	To St	Message	Job	Contact	Dates
02ND ST						
	MARKET ST	STEVENSON ST -	Conflict with existing Street Use Permit.	12ECN-1000	800-743-5000 - 800-743-5000	Sep 26 2012-
	CLEMENTINA ST	FOLSOM ST -	Conflict with existing Street Use Permit.	12ECN-1003	Refer to Agent - Refer to Agent	Oct 3 2012-
	HOWARD ST	Intersection	Conflict with existing Street Use Permit.	12ECN-1003	Refer to Agent - Refer to Agent	Oct 3 2012-
	HOWARD ST	TEHAMA ST -	Conflict with existing Street Use Permit.	12ECN-1003	Refer to Agent - Refer to Agent	Oct 3 2012-
	TEHAMA ST	CLEMENTINA ST -	Conflict with existing Street Use Permit.	12ECN-1003	Refer to Agent - Refer to Agent	Oct 3 2012-
	STEVENSON ST	JESSIE ST -	Conflict with existing Street Use Permit.	12ECN-1115	800-743-5000 - 800-743-5000	Nov 8 2012-
	HOWARD ST	TEHAMA ST -	Conflict with existing Street Use Permit.	12MSE-0430	(415) 551-7884 - (415) 551-7884	
	FOLSOM ST	Intersection	Conflict with existing Street Use Permit.	12TS-0030	Jana Lord 510-446-7234 - Jana Lord 510-446-7234	
	HOWARD ST	Intersection	Conflict with existing Street Use Permit.	13B-0097	Refer to Agent - Refer to Agent	Aug 21 2013-Aug 21 2014
	MINNA ST	NATOMA ST -	Conflict with existing Street Use Permit.	13B-0097	Refer to Agent - Refer to Agent	Aug 21 2013-Aug 21 2014
	MISSION ST	Intersection	Conflict with existing Street Use Permit.	13B-0097	Refer to Agent - Refer to Agent	Aug 21 2013-Aug 21 2014
	MISSION ST	MINNA ST -	Conflict with existing Street Use Permit.	13B-0097	Refer to Agent - Refer to Agent	Aug 21 2013-Aug 21 2014
	NATOMA ST	HOWARD ST -	Conflict with existing Street Use Permit.	13B-0097	Refer to Agent - Refer to Agent	Aug 21 2013-Aug 21 2014
	CLEMENTINA ST	FOLSOM ST -	Conflict with existing Street Use Permit.	13B-0102	(415) 431-2950 - (415) 431-2950	Oct 1 2013-Oct 8 2014
	CLEMENTINA ST	Intersection	Conflict with existing Street Use Permit.	13B-0102	(415) 431-2950 - (415) 431-2950	Oct 1 2013-Oct 8 2014
	DOW PL	HARRISON ST -	Conflict with existing Street Use Permit.	13B-0102	(415) 431-2950 - (415) 431-2950	Oct 1 2013-Oct 8 2014
	DOW PL	Intersection	Conflict with existing Street Use Permit.	13B-0102	(415) 431-2950 - (415) 431-2950	Oct 1 2013-Oct 8 2014
	FOLSOM ST	DOW PL -	Conflict with existing Street Use Permit.	13B-0102	(415) 431-2950 - (415) 431-2950	Oct 1 2013-Oct 8 2014
	FOLSOM ST	Intersection	Conflict with existing Street Use Permit.	13B-0102	(415) 431-2950 - (415) 431-2950	Oct 1 2013-Oct 8 2014
	HARRISON ST	Intersection	Conflict with existing Street Use Permit.	13B-0102	(415) 431-2950 - (415) 431-2950	Oct 1 2013-Oct 8 2014
	HOWARD ST	Intersection	Conflict with existing Street Use Permit.	13B-0102	(415) 431-2950 - (415) 431-2950	Oct 1 2013-Oct 8 2014

"IMPROVING THE QUALITY OF LIFE IN SAN FRANCISCO" We are dedicated individuals committed to teamwork, customer service and continuous improvement in partnership with the community.

Customer Service

Teamwork

Continuous Improvement

Street Name	From St	To St	Message	Job	Contact	Dates
	HOWARD ST	TEHAMA ST -	Conflict with existing Street Use Permit.	13B-0102	(415) 431-2950 - (415) 431-2950	Oct 1 2013-Oct 8 2014
	JESSIE ST	Intersection	Conflict with existing Street Use Permit.	13B-0102	(415) 431-2950 - (415) 431-2950	Oct 1 2013-Oct 8 2014
	JESSIE ST	MISSION ST -	Conflict with existing Street Use Permit.	13B-0102	(415) 431-2950 - (415) 431-2950	Oct 1 2013-Oct 8 2014
	MARKET ST	STEVENSON ST -	Conflict with existing Street Use Permit.	13B-0102	(415) 431-2950 - (415) 431-2950	Oct 1 2013-Oct 8 2014
	MINNA ST	Intersection	Conflict with existing Street Use Permit.	13B-0102	(415) 431-2950 - (415) 431-2950	Oct 1 2013-Oct 8 2014
	MINNA ST	NATOMA ST -	Conflict with existing Street Use Permit.	13B-0102	(415) 431-2950 - (415) 431-2950	Oct 1 2013-Oct 8 2014
	MISSION ST	Intersection	Conflict with existing Street Use Permit.	13B-0102	(415) 431-2950 - (415) 431-2950	Oct 1 2013-Oct 8 2014
	MISSION ST	MINNA ST -	Conflict with existing Street Use Permit.	13B-0102	(415) 431-2950 - (415) 431-2950	Oct 1 2013-Oct 8 2014
	NATOMA ST	HOWARD ST -	Conflict with existing Street Use Permit.	13B-0102	(415) 431-2950 - (415) 431-2950	Oct 1 2013-Oct 8 2014
	NATOMA ST	Intersection	Conflict with existing Street Use Permit.	13B-0102	(415) 431-2950 - (415) 431-2950	Oct 1 2013-Oct 8 2014
	STEVENSON ST	Intersection	Conflict with existing Street Use Permit.	13B-0102	(415) 431-2950 - (415) 431-2950	Oct 1 2013-Oct 8 2014
	STEVENSON ST	JESSIE ST -	Conflict with existing Street Use Permit.	13B-0102	(415) 431-2950 - (415) 431-2950	Oct 1 2013-Oct 8 2014
	TEHAMA ST	CLEMENTINA ST -	Conflict with existing Street Use Permit.	13B-0102	(415) 431-2950 - (415) 431-2950	Oct 1 2013-Oct 8 2014
	TEHAMA ST	Intersection	Conflict with existing Street Use Permit.	13B-0102	(415) 431-2950 - (415) 431-2950	Oct 1 2013-Oct 8 2014
	MISSION ST	Intersection	Conflict with existing Street Use Permit.	13B-0107	(415) 431-2950 - (415) 431-2950	Sep 19 2013-Sep 19 2014
	HOWARD ST	Intersection	Conflict with existing Street Use Permit.	13B-0118	(415) 431-2950 - (415) 431-2950	Oct 7 2013-Oct 7 2014
	JESSIE ST	Intersection	Conflict with existing Street Use Permit.	13B-0118	(415) 431-2950 - (415) 431-2950	Oct 7 2013-Oct 7 2014
	JESSIE ST	MISSION ST -	Conflict with existing Street Use Permit.	13B-0118	(415) 431-2950 - (415) 431-2950	Oct 7 2013-Oct 7 2014
	MARKET ST	STEVENSON ST -	Conflict with existing Street Use Permit.	13B-0118	(415) 431-2950 - (415) 431-2950	Oct 7 2013-Oct 7 2014
	MINNA ST	Intersection	Conflict with existing Street Use Permit.	13B-0118	(415) 431-2950 - (415) 431-2950	Oct 7 2013-Oct 7 2014

Street Name	From St	To St	Message	Job	Contact	Dates
	MINNA ST	NATOMA ST -	Conflict with existing Street Use Permit.	13B-0118	(415) 431-2950 - (415) 431-2950	Oct 7 2013-Oct 7 2014
	MISSION ST	Intersection	Conflict with existing Street Use Permit.	13B-0118	(415) 431-2950 - (415) 431-2950	Oct 7 2013-Oct 7 2014
	MISSION ST	MINNA ST -	Conflict with existing Street Use Permit.	13B-0118	(415) 431-2950 - (415) 431-2950	Oct 7 2013-Oct 7 2014
	NATOMA ST	HOWARD ST -	Conflict with existing Street Use Permit.	13B-0118	(415) 431-2950 - (415) 431-2950	Oct 7 2013-Oct 7 2014
	NATOMA ST	Intersection	Conflict with existing Street Use Permit.	13B-0118	(415) 431-2950 - (415) 431-2950	Oct 7 2013-Oct 7 2014
	STEVENSON ST	Intersection	Conflict with existing Street Use Permit.	13B-0118	(415) 431-2950 - (415) 431-2950	Oct 7 2013-Oct 7 2014
	STEVENSON ST	JESSIE ST -	Conflict with existing Street Use Permit.	13B-0118	(415) 431-2950 - (415) 431-2950	Oct 7 2013-Oct 7 2014
	FOLSOM ST	Intersection	Conflict with existing Street Use Permit.	13B-0119	(415) 431-2950 - (415) 431-2950	Nov 4 2013-Nov 4 2014
	CLEMENTINA ST	FOLSOM ST -	Conflict with existing Street Use Permit.	13B-0121	(415) 431-2950 - (415) 431-2950	Jan 23 2014-Jan 23 2015
	CLEMENTINA ST	Intersection	Conflict with existing Street Use Permit.	13B-0121	(415) 431-2950 - (415) 431-2950	Jan 23 2014-Jan 23 2015
	DOW PL	HARRISON ST -	Conflict with existing Street Use Permit.	13B-0121	(415) 431-2950 - (415) 431-2950	Jan 23 2014-Jan 23 2015
	DOW PL	Intersection	Conflict with existing Street Use Permit.	13B-0121	(415) 431-2950 - (415) 431-2950	Jan 23 2014-Jan 23 2015
	FOLSOM ST	DOW PL -	Conflict with existing Street Use Permit.	13B-0121	(415) 431-2950 - (415) 431-2950	Jan 23 2014-Jan 23 2015
	FOLSOM ST	Intersection	Conflict with existing Street Use Permit.	13B-0121	(415) 431-2950 - (415) 431-2950	Jan 23 2014-Jan 23 2015
	HARRISON ST	Intersection	Conflict with existing Street Use Permit.	13B-0121	(415) 431-2950 - (415) 431-2950	Jan 23 2014-Jan 23 2015
	HARRISON ST	STILLMAN ST -	Conflict with existing Street Use Permit.	13B-0121	(415) 431-2950 - (415) 431-2950	Jan 23 2014-Jan 23 2015
	HOWARD ST	Intersection	Conflict with existing Street Use Permit.	13B-0121	(415) 431-2950 - (415) 431-2950	Jan 23 2014-Jan 23 2015
	HOWARD ST	TEHAMA ST -	Conflict with existing Street Use Permit.	13B-0121	(415) 431-2950 - (415) 431-2950	Jan 23 2014-Jan 23 2015
	JESSIE ST	Intersection	Conflict with existing Street Use Permit.	13B-0121	(415) 431-2950 - (415) 431-2950	Jan 23 2014-Jan 23 2015
	JESSIE ST	MISSION ST -	Conflict with existing Street Use Permit.	13B-0121	(415) 431-2950 - (415) 431-2950	Jan 23 2014-Jan 23 2015

Street Name	From St	To St	Message	Job	Contact	Dates
	MARKET ST	STEVENSON ST -	Conflict with existing Street Use Permit.	13B-0121	(415) 431-2950 - (415) 431-2950	Jan 23 2014-Jan 23 2015
	MINNA ST	Intersection	Conflict with existing Street Use Permit.	13B-0121	(415) 431-2950 - (415) 431-2950	Jan 23 2014-Jan 23 2015
	MINNA ST	NATOMA ST -	Conflict with existing Street Use Permit.	13B-0121	(415) 431-2950 - (415) 431-2950	Jan 23 2014-Jan 23 2015
	MISSION ST	Intersection	Conflict with existing Street Use Permit.	13B-0121	(415) 431-2950 - (415) 431-2950	Jan 23 2014-Jan 23 2015
	MISSION ST	MINNA ST -	Conflict with existing Street Use Permit.	13B-0121	(415) 431-2950 - (415) 431-2950	Jan 23 2014-Jan 23 2015
	NATOMA ST	HOWARD ST -	Conflict with existing Street Use Permit.	13B-0121	(415) 431-2950 - (415) 431-2950	Jan 23 2014-Jan 23 2015
	NATOMA ST	Intersection	Conflict with existing Street Use Permit.	13B-0121	(415) 431-2950 - (415) 431-2950	Jan 23 2014-Jan 23 2015
	STEVENSON ST	Intersection	Conflict with existing Street Use Permit.	13B-0121	(415) 431-2950 - (415) 431-2950	Jan 23 2014-Jan 23 2015
	STEVENSON ST	JESSIE ST -	Conflict with existing Street Use Permit.	13B-0121	(415) 431-2950 - (415) 431-2950	Jan 23 2014-Jan 23 2015
	STILLMAN ST	BRYANT ST -	Conflict with existing Street Use Permit.	13B-0121	(415) 431-2950 - (415) 431-2950	Jan 23 2014-Jan 23 2015
	STILLMAN ST	Intersection	Conflict with existing Street Use Permit.	13B-0121	(415) 431-2950 - (415) 431-2950	Jan 23 2014-Jan 23 2015
	TEHAMA ST	CLEMENTINA ST -	Conflict with existing Street Use Permit.	13B-0121	(415) 431-2950 - (415) 431-2950	Jan 23 2014-Jan 23 2015
	TEHAMA ST	Intersection	Conflict with existing Street Use Permit.	13B-0121	(415) 431-2950 - (415) 431-2950	Jan 23 2014-Jan 23 2015
	CLEMENTINA ST	FOLSOM ST -	Conflict with existing Street Use Permit.	13B-0124	(415) 431-2950 - (415) 431-2950	Nov 13 2013-Nov 13 2014
	CLEMENTINA ST	Intersection	Conflict with existing Street Use Permit.	13B-0124	(415) 431-2950 - (415) 431-2950	Nov 13 2013-Nov 13 2014
	DOW PL	HARRISON ST -	Conflict with existing Street Use Permit.	13B-0124	(415) 431-2950 - (415) 431-2950	Nov 13 2013-Nov 13 2014
	DOW PL	Intersection	Conflict with existing Street Use Permit.	13B-0124	(415) 431-2950 - (415) 431-2950	Nov 13 2013-Nov 13 2014
	FOLSOM ST	DOW PL -	Conflict with existing Street Use Permit.	13B-0124	(415) 431-2950 - (415) 431-2950	Nov 13 2013-Nov 13 2014
	FOLSOM ST	Intersection	Conflict with existing Street Use Permit.	13B-0124	(415) 431-2950 - (415) 431-2950	Nov 13 2013-Nov 13 2014
	HARRISON ST	Intersection	Conflict with existing Street Use Permit.	13B-0124	(415) 431-2950 - (415) 431-2950	Nov 13 2013-Nov 13 2014

Street Name	From St	To St	Message	Job	Contact	Dates
	HARRISON ST	STILLMAN ST -	Conflict with existing Street Use Permit.	13B-0124	(415) 431-2950 - (415) 431-2950	Nov 13 2013-Nov 13 2014
	HOWARD ST	Intersection	Conflict with existing Street Use Permit.	13B-0124	(415) 431-2950 - (415) 431-2950	Nov 13 2013-Nov 13 2014
	HOWARD ST	TEHAMA ST -	Conflict with existing Street Use Permit.	13B-0124	(415) 431-2950 - (415) 431-2950	Nov 13 2013-Nov 13 2014
	JESSIE ST	Intersection	Conflict with existing Street Use Permit.	13B-0124	(415) 431-2950 - (415) 431-2950	Nov 13 2013-Nov 13 2014
	JESSIE ST	MISSION ST -	Conflict with existing Street Use Permit.	13B-0124	(415) 431-2950 - (415) 431-2950	Nov 13 2013-Nov 13 2014
	MARKET ST	STEVENSON ST -	Conflict with existing Street Use Permit.	13B-0124	(415) 431-2950 - (415) 431-2950	Nov 13 2013-Nov 13 2014
	MINNA ST	Intersection	Conflict with existing Street Use Permit.	13B-0124	(415) 431-2950 - (415) 431-2950	Nov 13 2013-Nov 13 2014
	MINNA ST	NATOMA ST -	Conflict with existing Street Use Permit.	13B-0124	(415) 431-2950 - (415) 431-2950	Nov 13 2013-Nov 13 2014
	MISSION ST	Intersection	Conflict with existing Street Use Permit.	13B-0124	(415) 431-2950 - (415) 431-2950	Nov 13 2013-Nov 13 2014
	MISSION ST	MINNA ST -	Conflict with existing Street Use Permit.	13B-0124	(415) 431-2950 - (415) 431-2950	Nov 13 2013-Nov 13 2014
	NATOMA ST	HOWARD ST -	Conflict with existing Street Use Permit.	13B-0124	(415) 431-2950 - (415) 431-2950	Nov 13 2013-Nov 13 2014
	NATOMA ST	Intersection	Conflict with existing Street Use Permit.	13B-0124	(415) 431-2950 - (415) 431-2950	Nov 13 2013-Nov 13 2014
	STEVENSON ST	Intersection	Conflict with existing Street Use Permit.	13B-0124	(415) 431-2950 - (415) 431-2950	Nov 13 2013-Nov 13 2014
	STEVENSON ST	JESSIE ST -	Conflict with existing Street Use Permit.	13B-0124	(415) 431-2950 - (415) 431-2950	Nov 13 2013-Nov 13 2014
	STILLMAN ST	BRYANT ST -	Conflict with existing Street Use Permit.	13B-0124	(415) 431-2950 - (415) 431-2950	Nov 13 2013-Nov 13 2014
	STILLMAN ST	Intersection	Conflict with existing Street Use Permit.	13B-0124	(415) 431-2950 - (415) 431-2950	Nov 13 2013-Nov 13 2014
	TEHAMA ST	CLEMENTINA ST -	Conflict with existing Street Use Permit.	13B-0124	(415) 431-2950 - (415) 431-2950	Nov 13 2013-Nov 13 2014
	TEHAMA ST	Intersection	Conflict with existing Street Use Permit.	13B-0124	(415) 431-2950 - (415) 431-2950	Nov 13 2013-Nov 13 2014
	FOLSOM ST	Intersection	Conflict with existing Street Use Permit.	13B-0129	(415) 431-2950 - (415) 431-2950	Nov 16 2013-Nov 16 2014
	MISSION ST	Intersection	Conflict with existing Street Use Permit.	13B-0129	(415) 431-2950 - (415) 431-2950	Nov 16 2013-Nov 16 2014
	FOLSOM ST	Intersection	Conflict with existing Street Use Permit.	13B-0130	415) 431-2950 - 415) 431-2950	Jan 1 2014-Jan 1 2015

"IMPROVING THE QUALITY OF LIFE IN SAN FRANCISCO" We are dedicated individuals committed to teamwork, customer service and continuous improvement in partnership with the community.

Customer Service

Teamwork

Continuous Improvement

Street Name	From St	To St	Message	Job	Contact	Dates
	CLEMENTINA ST	FOLSOM ST -	Conflict with existing Street Use Permit.	13B-0141	(415) 431-2950 - (415) 431-2950	Jan 1 2014-Oct 31 2014
	CLEMENTINA ST	Intersection	Conflict with existing Street Use Permit.	13B-0141	(415) 431-2950 - (415) 431-2950	Jan 1 2014-Oct 31 2014
	DOW PL	HARRISON ST -	Conflict with existing Street Use Permit.	13B-0141	(415) 431-2950 - (415) 431-2950	Jan 1 2014-Oct 31 2014
	DOW PL	Intersection	Conflict with existing Street Use Permit.	13B-0141	(415) 431-2950 - (415) 431-2950	Jan 1 2014-Oct 31 2014
	FOLSOM ST	DOW PL -	Conflict with existing Street Use Permit.	13B-0141	(415) 431-2950 - (415) 431-2950	Jan 1 2014-Oct 31 2014
	FOLSOM ST	Intersection	Conflict with existing Street Use Permit.	13B-0141	(415) 431-2950 - (415) 431-2950	Jan 1 2014-Oct 31 2014
	HARRISON ST	Intersection	Conflict with existing Street Use Permit.	13B-0141	(415) 431-2950 - (415) 431-2950	Jan 1 2014-Oct 31 2014
	HARRISON ST	STILLMAN ST -	Conflict with existing Street Use Permit.	13B-0141	(415) 431-2950 - (415) 431-2950	Jan 1 2014-Oct 31 2014
	HOWARD ST	Intersection	Conflict with existing Street Use Permit.	13B-0141	(415) 431-2950 - (415) 431-2950	Jan 1 2014-Oct 31 2014
	HOWARD ST	TEHAMA ST -	Conflict with existing Street Use Permit.	13B-0141	(415) 431-2950 - (415) 431-2950	Jan 1 2014-Oct 31 2014
	MINNA ST	Intersection	Conflict with existing Street Use Permit.	13B-0141	(415) 431-2950 - (415) 431-2950	Jan 1 2014-Oct 31 2014
	MINNA ST	NATOMA ST -	Conflict with existing Street Use Permit.	13B-0141	(415) 431-2950 - (415) 431-2950	Jan 1 2014-Oct 31 2014
	MISSION ST	Intersection	Conflict with existing Street Use Permit.	13B-0141	(415) 431-2950 - (415) 431-2950	Jan 1 2014-Oct 31 2014
	MISSION ST	MINNA ST -	Conflict with existing Street Use Permit.	13B-0141	(415) 431-2950 - (415) 431-2950	Jan 1 2014-Oct 31 2014
	NATOMA ST	HOWARD ST -	Conflict with existing Street Use Permit.	13B-0141	(415) 431-2950 - (415) 431-2950	Jan 1 2014-Oct 31 2014
	NATOMA ST	Intersection	Conflict with existing Street Use Permit.	13B-0141	(415) 431-2950 - (415) 431-2950	Jan 1 2014-Oct 31 2014
	STILLMAN ST	BRYANT ST -	Conflict with existing Street Use Permit.	13B-0141	(415) 431-2950 - (415) 431-2950	Jan 1 2014-Oct 31 2014
	STILLMAN ST	Intersection	Conflict with existing Street Use Permit.	13B-0141	(415) 431-2950 - (415) 431-2950	Jan 1 2014-Oct 31 2014
	TEHAMA ST	CLEMENTINA ST -	Conflict with existing Street Use Permit.	13B-0141	(415) 431-2950 - (415) 431-2950	Jan 1 2014-Oct 31 2014
	TEHAMA ST	Intersection	Conflict with existing Street Use Permit.	13B-0141	(415) 431-2950 - (415) 431-2950	Jan 1 2014-Oct 31 2014
	JESSIE ST	MISSION ST -	Conflict with existing Street Use Permit.	13ECN-0742	Refer to Agent - Refer to Agent	Jul 20 2013-

"IMPROVING THE QUALITY OF LIFE IN SAN FRANCISCO" We are dedicated individuals committed to teamwork, customer service and continuous improvement in partnership with the community.

Customer Service

Teamwork

Continuous Improvement

Street Name	From St	To St	Message	Job	Contact	Dates
	FOLSOM ST	DOW PL -	Conflict with existing Street Use Permit.	13SMF-0192	Refer to Agent - Refer to Agent	
	MARKET ST	STEVENSON ST -	Conflict with existing Street Use Permit.	13TC-0543	Refer to Agent - Refer to Agent	Jan 23 2014-Mar 15 2015
	TEHAMA ST	CLEMENTINA ST -	Conflict with existing Street Use Permit.	14ADS-0003	(510) 267-8164 - (510) 267-8164	Feb 12 2014-Aug 11 2014
	HOWARD ST	TEHAMA ST -	Conflict with existing Street Use Permit.	14ADS-0039	(510) 267-8164 - (510) 267-8164	Jul 1 2014-Jan 1 2015
	FOLSOM ST	Intersection	Conflict with existing Street Use Permit.	14B-0005	Refer to Agent - Refer to Agent	Jan 20 2014-Jan 20 2015
	HOWARD ST	Intersection	Conflict with existing Street Use Permit.	14B-0005	Refer to Agent - Refer to Agent	Jan 20 2014-Jan 20 2015
	FOLSOM ST	Intersection	Conflict with existing Street Use Permit.	14B-0027	Refer to Agent - Refer to Agent	Mar 17 2014-Oct 19 2014
	HOWARD ST	Intersection	Conflict with existing Street Use Permit.	14B-0027	Refer to Agent - Refer to Agent	Mar 17 2014-Oct 19 2014
	HOWARD ST	Intersection	Conflict with existing Street Use Permit.	14B-0047	(415) 431-2950 - (415) 431-2950	May 12 2014-Jun 30 2014
	JESSIE ST	MISSION ST -	Conflict with existing Street Use Permit.	14B-0048	(415) 615-9255 - (415) 615-9255	May 12 2014-Jul 20 2014
	MARKET ST	STEVENSON ST -	Conflict with existing Street Use Permit.	14B-0048	(415) 615-9255 - (415) 615-9255	May 12 2014-Jul 20 2014
	MINNA ST	NATOMA ST -	Conflict with existing Street Use Permit.	14B-0048	(415) 615-9255 - (415) 615-9255	May 12 2014-Jul 20 2014
	MISSION ST	MINNA ST -	Conflict with existing Street Use Permit.	14B-0048	(415) 615-9255 - (415) 615-9255	May 12 2014-Jul 20 2014
	NATOMA ST	HOWARD ST -	Conflict with existing Street Use Permit.	14B-0048	(415) 615-9255 - (415) 615-9255	May 12 2014-Jul 20 2014
	STEVENSON ST	JESSIE ST -	Conflict with existing Street Use Permit.	14B-0048	(415) 615-9255 - (415) 615-9255	May 12 2014-Jul 20 2014
	JESSIE ST	MISSION ST -	Conflict with existing Street Use Permit.	14B-0049	Refer to Agent - Refer to Agent	May 27 2014-Jul 20 2014
	MARKET ST	STEVENSON ST -	Conflict with existing Street Use Permit.	14B-0049	Refer to Agent - Refer to Agent	May 27 2014-Jul 20 2014
	MINNA ST	NATOMA ST -	Conflict with existing Street Use Permit.	14B-0049	Refer to Agent - Refer to Agent	May 27 2014-Jul 20 2014
	MISSION ST	MINNA ST -	Conflict with existing Street Use Permit.	14B-0049	Refer to Agent - Refer to Agent	May 27 2014-Jul 20 2014
	NATOMA ST	HOWARD ST -	Conflict with existing Street Use Permit.	14B-0049	Refer to Agent - Refer to Agent	May 27 2014-Jul 20 2014
	STEVENSON ST	JESSIE ST -	Conflict with existing Street Use Permit.	14B-0049	Refer to Agent - Refer to Agent	May 27 2014-Jul 20 2014
	FOLSOM ST	Intersection	Conflict with existing Street Use Permit.	14B-0061	(415) 431-2950 - (415) 431-2950	Jun 10 2014-Jun 10 2015
	HARRISON ST	Intersection	Conflict with existing Street Use Permit.	14B-0061	(415) 431-2950 - (415) 431-2950	Jun 10 2014-Jun 10 2015
	HOWARD ST	Intersection	Conflict with existing Street Use Permit.	14B-0061	(415) 431-2950 - (415) 431-2950	Jun 10 2014-Jun 10 2015

Street Name	From St	To St	Message	Job	Contact	Dates
	MISSION ST	Intersection	Conflict with existing Street Use Permit.	14B-0061	(415) 431-2950 - (415) 431-2950	Jun 10 2014-Jun 10 2015
	FOLSOM ST	Intersection	Conflict with existing Street Use Permit.	14B-0070	Refer to Agent - Refer to Agent	Aug 23 2014-Sep 23 2014
	HARRISON ST	Intersection	Conflict with existing Street Use Permit.	14B-0070	Refer to Agent - Refer to Agent	Aug 23 2014-Sep 23 2014
	HOWARD ST	Intersection	Conflict with existing Street Use Permit.	14B-0070	Refer to Agent - Refer to Agent	Aug 23 2014-Sep 23 2014
	MISSION ST	Intersection	Conflict with existing Street Use Permit.	14B-0070	Refer to Agent - Refer to Agent	Aug 23 2014-Sep 23 2014
	HOWARD ST	Intersection	Conflict with existing Street Use Permit.	14B-0072	Refer to Agent - Refer to Agent	Jul 7 2014-Jul 7 2015
	CLEMENTINA ST	FOLSOM ST -	Conflict with existing Street Use Permit.	14B-0073	415-431-2950 - 415-431-2950	Aug 28 2014-Oct 2 2014
	FOLSOM ST	Intersection	Conflict with existing Street Use Permit.	14B-0073	415-431-2950 - 415-431-2950	Aug 28 2014-Oct 2 2014
	HARRISON ST	Intersection	Conflict with existing Street Use Permit.	14B-0073	415-431-2950 - 415-431-2950	Aug 28 2014-Oct 2 2014
	HOWARD ST	Intersection	Conflict with existing Street Use Permit.	14B-0073	415-431-2950 - 415-431-2950	Aug 28 2014-Oct 2 2014
	HOWARD ST	TEHAMA ST -	Conflict with existing Street Use Permit.	14B-0073	415-431-2950 - 415-431-2950	Aug 28 2014-Oct 2 2014
	MINNA ST	NATOMA ST -	Conflict with existing Street Use Permit.	14B-0073	415-431-2950 - 415-431-2950	Aug 28 2014-Oct 2 2014
	MISSION ST	Intersection	Conflict with existing Street Use Permit.	14B-0073	415-431-2950 - 415-431-2950	Aug 28 2014-Oct 2 2014
	MISSION ST	MINNA ST -	Conflict with existing Street Use Permit.	14B-0073	415-431-2950 - 415-431-2950	Aug 28 2014-Oct 2 2014
	NATOMA ST	HOWARD ST -	Conflict with existing Street Use Permit.	14B-0073	415-431-2950 - 415-431-2950	Aug 28 2014-Oct 2 2014
	TEHAMA ST	CLEMENTINA ST -	Conflict with existing Street Use Permit.	14B-0073	415-431-2950 - 415-431-2950	Aug 28 2014-Oct 2 2014
	HOWARD ST	Intersection	Conflict with existing Street Use Permit.	14B-0074	Refer to Agent - Refer to Agent	Jul 14 2014-Aug 5 2014
	MISSION ST	Intersection	Conflict with existing Street Use Permit.	14B-0074	Refer to Agent - Refer to Agent	Jul 14 2014-Aug 5 2014
	CLEMENTINA ST	FOLSOM ST -	Conflict with existing Street Use Permit.	14B-0076	(415) 431-2950 - (415) 431-2950	Oct 7 2014-Oct 7 2015
	CLEMENTINA ST	Intersection	Conflict with existing Street Use Permit.	14B-0076	(415) 431-2950 - (415) 431-2950	Oct 7 2014-Oct 7 2015
	DOW PL	HARRISON ST -	Conflict with existing Street Use Permit.	14B-0076	(415) 431-2950 - (415) 431-2950	Oct 7 2014-Oct 7 2015
	DOW PL	Intersection	Conflict with existing Street Use Permit.	14B-0076	(415) 431-2950 - (415) 431-2950	Oct 7 2014-Oct 7 2015
	FOLSOM ST	DOW PL -	Conflict with existing Street Use Permit.	14B-0076	(415) 431-2950 - (415) 431-2950	Oct 7 2014-Oct 7 2015
	FOLSOM ST	Intersection	Conflict with existing Street Use Permit.	14B-0076	(415) 431-2950 - (415) 431-2950	Oct 7 2014-Oct 7 2015
	HARRISON ST	Intersection	Conflict with existing Street Use Permit.	14B-0076	(415) 431-2950 - (415) 431-2950	Oct 7 2014-Oct 7 2015

Street Name	From St	To St	Message	Job	Contact	Dates
	HOWARD ST	Intersection	Conflict with existing Street Use Permit.	14B-0076	(415) 431-2950 - (415) 431-2950	Oct 7 2014-Oct 7 2015
	HOWARD ST	TEHAMA ST -	Conflict with existing Street Use Permit.	14B-0076	(415) 431-2950 - (415) 431-2950	Oct 7 2014-Oct 7 2015
	JESSIE ST	Intersection	Conflict with existing Street Use Permit.	14B-0076	(415) 431-2950 - (415) 431-2950	Oct 7 2014-Oct 7 2015
	JESSIE ST	MISSION ST -	Conflict with existing Street Use Permit.	14B-0076	(415) 431-2950 - (415) 431-2950	Oct 7 2014-Oct 7 2015
	MARKET ST	STEVENSON ST -	Conflict with existing Street Use Permit.	14B-0076	(415) 431-2950 - (415) 431-2950	Oct 7 2014-Oct 7 2015
	MINNA ST	Intersection	Conflict with existing Street Use Permit.	14B-0076	(415) 431-2950 - (415) 431-2950	Oct 7 2014-Oct 7 2015
	MINNA ST	NATOMA ST -	Conflict with existing Street Use Permit.	14B-0076	(415) 431-2950 - (415) 431-2950	Oct 7 2014-Oct 7 2015
	MISSION ST	Intersection	Conflict with existing Street Use Permit.	14B-0076	(415) 431-2950 - (415) 431-2950	Oct 7 2014-Oct 7 2015
	MISSION ST	MINNA ST -	Conflict with existing Street Use Permit.	14B-0076	(415) 431-2950 - (415) 431-2950	Oct 7 2014-Oct 7 2015
	NATOMA ST	HOWARD ST -	Conflict with existing Street Use Permit.	14B-0076	(415) 431-2950 - (415) 431-2950	Oct 7 2014-Oct 7 2015
	NATOMA ST	Intersection	Conflict with existing Street Use Permit.	14B-0076	(415) 431-2950 - (415) 431-2950	Oct 7 2014-Oct 7 2015
	STEVENSON ST	Intersection	Conflict with existing Street Use Permit.	14B-0076	(415) 431-2950 - (415) 431-2950	Oct 7 2014-Oct 7 2015
	STEVENSON ST	JESSIE ST -	Conflict with existing Street Use Permit.	14B-0076	(415) 431-2950 - (415) 431-2950	Oct 7 2014-Oct 7 2015
	TEHAMA ST	CLEMENTINA ST -	Conflict with existing Street Use Permit.	14B-0076	(415) 431-2950 - (415) 431-2950	Oct 7 2014-Oct 7 2015
	TEHAMA ST	Intersection	Conflict with existing Street Use Permit.	14B-0076	(415) 431-2950 - (415) 431-2950	Oct 7 2014-Oct 7 2015
	HARRISON ST	STILLMAN ST -	Conflict with existing Street Use Permit.	14ECN-0487	800-743-5000 - 800-743-5000	Apr 24 2014-
	JESSIE ST	MISSION ST -	Conflict with existing excavation permit. It is mandatory that you coordinate all work for joint paving.	14EXC-3361	(415) 725-1990 - (415) 725-1990	Jun 9 2014-Aug 1 2014
	MISSION ST	Intersection	Conflict with existing excavation permit. It is mandatory that you coordinate all work for joint paving.	14EXC-3361	(415) 725-1990 - (415) 725-1990	Jun 9 2014-Aug 1 2014
	MISSION ST	MINNA ST -	Conflict with existing Street Use Permit.	14MFF-0006	Refer to Agent - Refer to Agent	Mar 21 2014-Mar 15 2015
	JESSIE ST	MISSION ST -	Conflict with existing Street Use Permit.	14MFF-0019	Refer to Agent - Refer to Agent	Mar 16 2014-Mar 15 2015
	STEVENSON ST	JESSIE ST -	Conflict with existing Street Use Permit.	14TC-0107	Refer to Agent - Refer to Agent	Mar 16 2014-Mar 15 2015

Street Name	From St	To St	Message	Job	Contact	Dates
	JESSIE ST	MISSION ST -	Conflict with existing Street Use Permit.	14TC-0141	Refer to Agent - Refer to Agent	Mar 16 2014-Mar 15 2015
	NATOMA ST	HOWARD ST -	Conflict with existing Street Use Permit.	14TC-0156	Refer to Agent - Refer to Agent	Mar 16 2014-Mar 15 2015
	STEVENSON ST	JESSIE ST -	Conflict with existing Street Use Permit.	14TC-0223	Refer to Agent - Refer to Agent	Mar 16 2014-Mar 15 2015
	MARKET ST	STEVENSON ST -	Conflict with existing Street Use Permit.	14TC-0287	Refer to Agent - Refer to Agent	Apr 22 2014-Jan 13 2015
	FOLSOM ST	DOW PL -	Conflict with existing Street Use Permit.	14TOC-1594	(209)365-3598 - (209)365-3598	Jul 10 2014-Jul 11 2014
	MISSION ST	MINNA ST -	Conflict with existing Street Use Permit.	14TOC-1598	(415) 608-5048 - (415) 608-5048	Jul 7 2014-Jul 10 2014
	MISSION ST	MINNA ST -	Conflict with existing Street Use Permit.	14TOC-1676	415-608-5048 - 415-608-5048	Jul 15 2014-Jul 17 2014
	FOLSOM ST	DOW PL -	Conflict with existing Street Use Permit.	14TOC-1687	415 955 7458 - 415 955 7458	Jul 24 2014-Jul 24 2014
	HARRISON ST	Intersection	Prior to performing any construction, all CCSF survey monuments shall be referenced by a licensed Land Surveyor on a Corner Record or a Record of Survey, if any construction will take place within 10ft of the monument. For any questions, please call Mapping at #554-5827	Lead Plug and Brass Tack		
	HOWARD ST	Intersection	Prior to performing any construction, all CCSF survey monuments shall be referenced by a licensed Land Surveyor on a Corner Record or a Record of Survey, if any construction will take place within 10ft of the monument. For any questions, please call Mapping at #554-5827	Lead Plug and Brass Tack		
	CLEMENTINA ST	FOLSOM ST -	Banners are allowed on this street	N/A		
	CLEMENTINA ST	FOLSOM ST -	Blocks with Bicycle Route designations require special attention. For details see Section 10 of DPT's Blue Book and Section 6.3 of DPW's Order No. 171.442.	N/A		
	CLEMENTINA ST	FOLSOM ST -	DPT Blue Book Traffic Restriction. Time of day during which lanes must be kept clear: EAST 7AM - 9AM 3PM - 7PM MONDAY THROUGH FRIDAY // WEST 7AM - 9AM 3PM - 7PM MONDAY THROUGH FRIDAY	N/A		
	CLEMENTINA ST	FOLSOM ST -	No construction allowed in streets on game days at PacBell Park 2 hours before and until 2 hours after events. Day event hours:10am-6pm. Night event hours: 4pm-Midnight. Call 415-972-2000ext0 for more information.	N/A		
	CLEMENTINA ST	FOLSOM ST -	Please refer to Figure 12 of Section 9.4(A) of the DPW Order No. 171,442 for special conditions for excavation in the vicinity of AWSS.	N/A		

Street Name	From St	To St	Message	Job	Contact	Dates
	CLEMENTINA ST	FOLSOM ST -	Truck Route: Call Cindy Shamban of DPT at 554-2341 for Restriction Information.	N/A		
	CLEMENTINA ST	Intersection	Blocks with Bicycle Route designations require special attention. For details see Section 10 of DPT's Blue Book and Section 6.3 of DPW's Order No. 171.442.	N/A		
	CLEMENTINA ST	Intersection	No construction allowed in streets on game days at PacBell Park 2 hours before and until 2 hours after events. Day event hours:10am-6pm. Night event hours: 4pm-Midnight. Call 415-972-2000ext0 for more information.	N/A		
	CLEMENTINA ST	Intersection	Please refer to Figure 12 of Section 9.4(A) of the DPW Order No. 171,442 for special conditions for excavation in the vicinity of AWSS.	N/A		
	CLEMENTINA ST	Intersection	Truck Route: Call Cindy Shamban of DPT at 554-2341 for Restriction Information.	N/A		
	DOW PL	HARRISON ST -	Blocks with Bicycle Route designations require special attention. For details see Section 10 of DPT's Blue Book and Section 6.3 of DPW's Order No. 171.442.	N/A		
	DOW PL	HARRISON ST -	DPT Blue Book Traffic Restriction. Time of day during which lanes must be kept clear: EAST 7AM - 9AM 3PM - 7PM MONDAY THROUGH FRIDAY // WEST 7AM - 9AM 3PM - 7PM MONDAY THROUGH FRIDAY	N/A		
	DOW PL	HARRISON ST -	No construction allowed in streets on game days at PacBell Park 2 hours before and until 2 hours after events. Day event hours:10am-6pm. Night event hours: 4pm-Midnight. Call 415-972-2000ext0 for more information.	N/A		
	DOW PL	HARRISON ST -	Please refer to Figure 12 of Section 9.4(A) of the DPW Order No. 171,442 for special conditions for excavation in the vicinity of AWSS.	N/A		
	DOW PL	HARRISON ST -	Truck Route: Call Cindy Shamban of DPT at 554-2341 for Restriction Information.	N/A		
	DOW PL	Intersection	Blocks with Bicycle Route designations require special attention. For details see Section 10 of DPT's Blue Book and Section 6.3 of DPW's Order No. 171.442.	N/A		

Street Name	From St	To St	Message	Job	Contact	Dates
	DOW PL	Intersection	No construction allowed in streets on game days at PacBell Park 2 hours before and until 2 hours after events. Day event hours:10am-6pm. Night event hours: 4pm-Midnight. Call 415-972-2000ext0 for more information.	N/A		
	DOW PL	Intersection	Please refer to Figure 12 of Section 9.4(A) of the DPW Order No. 171,442 for special conditions for excavation in the vicinity of AWSS.	N/A		
	DOW PL	Intersection	Truck Route: Call Cindy Shamban of DPT at 554-2341 for Restriction Information.	N/A		
	FOLSOM ST	DOW PL -	Blocks with Bicycle Route designations require special attention. For details see Section 10 of DPT's Blue Book and Section 6.3 of DPW's Order No. 171.442.	N/A		
	FOLSOM ST	DOW PL -	DPT Blue Book Traffic Restriction. Time of day during which lanes must be kept clear: EAST 7AM - 9AM 3PM - 7PM MONDAY THROUGH FRIDAY // WEST 7AM - 9AM 3PM - 7PM MONDAY THROUGH FRIDAY	N/A		
	FOLSOM ST	DOW PL -	No construction allowed in streets on game days at PacBell Park 2 hours before and until 2 hours after events. Day event hours:10am-6pm. Night event hours: 4pm-Midnight. Call 415-972-2000ext0 for more information.	N/A		
	FOLSOM ST	DOW PL -	Please refer to Figure 12 of Section 9.4(A) of the DPW Order No. 171,442 for special conditions for excavation in the vicinity of AWSS.	N/A		
	FOLSOM ST	DOW PL -	Truck Route: Call Cindy Shamban of DPT at 554-2341 for Restriction Information.	N/A		
	FOLSOM ST	Intersection	Blocks with Bicycle Route designations require special attention. For details see Section 10 of DPT's Blue Book and Section 6.3 of DPW's Order No. 171.442.	N/A		
	FOLSOM ST	Intersection	Cistern Present.	N/A		
	FOLSOM ST	Intersection	No construction allowed in streets on game days at PacBell Park 2 hours before and until 2 hours after events. Day event hours:10am-6pm. Night event hours: 4pm-Midnight. Call 415-972-2000ext0 for more information.	N/A		
	FOLSOM ST	Intersection	Please refer to Figure 12 of Section 9.4(A) of the DPW Order No. 171,442 for special conditions for excavation in the vicinity of AWSS.	N/A		

Street Name	From St	To St	Message	Job	Contact	Dates
	FOLSOM ST	Intersection	Truck Route: Call Cindy Shamban of DPT at 554-2341 for Restriction Information.	N/A		
	HARRISON ST	Intersection	Blocks with Bicycle Route designations require special attention. For details see Section 10 of DPT's Blue Book and Section 6.3 of DPW's Order No. 171.442.	N/A		
	HARRISON ST	Intersection	No construction allowed in streets on game days at PacBell Park 2 hours before and until 2 hours after events. Day event hours:10am-6pm. Night event hours: 4pm-Midnight. Call 415-972-2000ext0 for more information.	N/A		
	HARRISON ST	Intersection	Please refer to Figure 12 of Section 9.4(A) of the DPW Order No. 171,442 for special conditions for excavation in the vicinity of AWSS.	N/A		
	HARRISON ST	Intersection	Truck Route: Call Cindy Shamban of DPT at 554-2341 for Restriction Information.	N/A		
	HARRISON ST	Intersection	Under G095 requirement, Contractor shall contact Muni Overhead Line Division of any work 10 feet in horizontal or vertical direction of overhead lines. Contact: Tim Lipps @ (415) 554-9227	N/A		
	HARRISON ST	STILLMAN ST -	Banners are allowed on this street	N/A		
	HARRISON ST	STILLMAN ST -	Blocks with Bicycle Route designations require special attention. For details see Section 10 of DPT's Blue Book and Section 6.3 of DPW's Order No. 171.442.	N/A		
	HARRISON ST	STILLMAN ST -	Caltrans Jurisdiction call (510) 286-4424.	N/A		
	HARRISON ST	STILLMAN ST -	DPT Blue Book Traffic Restriction. Time of day during which lanes must be kept clear: EAST 7AM - 9AM 3PM - 7PM MONDAY THROUGH FRIDAY // WEST 7AM - 9AM 3PM - 7PM MONDAY THROUGH FRIDAY	N/A		
	HARRISON ST	STILLMAN ST -	No construction allowed in streets on game days at PacBell Park 2 hours before and until 2 hours after events. Day event hours:10am-6pm. Night event hours: 4pm-Midnight. Call 415-972-2000ext0 for more information.	N/A		
	HARRISON ST	STILLMAN ST -	Please refer to Figure 12 of Section 9.4(A) of the DPW Order No. 171,442 for special conditions for excavation in the vicinity of AWSS.	N/A		
	HARRISON ST	STILLMAN ST -	Truck Route: Call Cindy Shamban of DPT at 554-2341 for Restriction Information.	N/A		

Street Name	From St	To St	Message	Job	Contact	Dates
	HARRISON ST	STILLMAN ST -	Under G095 requirement, Contractor shall contact Muni Overhead Line Division of any work 10 feet in horizontal or vertical direction of overhead lines. Contact: Tim Lipps @ (415) 554-9227	N/A		
	HOWARD ST	Intersection	Blocks with Bicycle Route designations require special attention. For details see Section 10 of DPT's Blue Book and Section 6.3 of DPW's Order No. 171.442.	N/A		
	HOWARD ST	Intersection	No construction allowed in streets on game days at PacBell Park 2 hours before and until 2 hours after events. Day event hours:10am-6pm. Night event hours: 4pm-Midnight. Call 415-972-2000ext0 for more information.	N/A		
	HOWARD ST	Intersection	Please refer to Figure 12 of Section 9.4(A) of the DPW Order No. 171,442 for special conditions for excavation in the vicinity of AWSS.	N/A		
	HOWARD ST	Intersection	Truck Route: Call Cindy Shamban of DPT at 554-2341 for Restriction Information.	N/A		
	HOWARD ST	Intersection	Under G095 requirement, Contractor shall contact Muni Overhead Line Division of any work 10 feet in horizontal or vertical direction of overhead lines. Contact: Tim Lipps @ (415) 554-9227	N/A		
	HOWARD ST	TEHAMA ST -	Banners are allowed on this street	N/A		
	HOWARD ST	TEHAMA ST -	Blocks with Bicycle Route designations require special attention. For details see Section 10 of DPT's Blue Book and Section 6.3 of DPW's Order No. 171.442.	N/A		
	HOWARD ST	TEHAMA ST -	DPT Blue Book Traffic Restriction. Time of day during which lanes must be kept clear: EAST 7AM - 9AM 3PM - 7PM MONDAY THROUGH FRIDAY // WEST 7AM - 9AM 3PM - 7PM MONDAY THROUGH FRIDAY	N/A		
	HOWARD ST	TEHAMA ST -	No construction allowed in streets on game days at PacBell Park 2 hours before and until 2 hours after events. Day event hours:10am-6pm. Night event hours: 4pm-Midnight. Call 415-972-2000ext0 for more information.	N/A		
	HOWARD ST	TEHAMA ST -	Please refer to Figure 12 of Section 9.4(A) of the DPW Order No. 171,442 for special conditions for excavation in the vicinity of AWSS.	N/A		

Street Name	From St	To St	Message	Job	Contact	Dates
	HOWARD ST	TEHAMA ST -	Truck Route: Call Cindy Shamban of DPT at 554-2341 for Restriction Information.	N/A		
	JESSIE ST	Intersection	Blocks with Bicycle Route designations require special attention. For details see Section 10 of DPT's Blue Book and Section 6.3 of DPW's Order No. 171.442.	N/A		
	JESSIE ST	Intersection	No construction allowed in streets on game days at PacBell Park 2 hours before and until 2 hours after events. Day event hours:10am-6pm. Night event hours: 4pm-Midnight. Call 415-972-2000ext0 for more information.	N/A		
	JESSIE ST	Intersection	Please refer to Figure 12 of Section 9.4(A) of the DPW Order No. 171,442 for special conditions for excavation in the vicinity of AWSS.	N/A		
	JESSIE ST	MISSION ST -	Banners are allowed on this street	N/A		
	JESSIE ST	MISSION ST -	Blocks with Bicycle Route designations require special attention. For details see Section 10 of DPT's Blue Book and Section 6.3 of DPW's Order No. 171.442.	N/A		
	JESSIE ST	MISSION ST -	DPT Blue Book Traffic Restriction. Time of day during which lanes must be kept clear: EAST 7AM - 9AM 3PM - 7PM MONDAY THROUGH FRIDAY // WEST 7AM - 9AM 3PM - 7PM MONDAY THROUGH FRIDAY	N/A		
	JESSIE ST	MISSION ST -	No construction allowed in streets on game days at PacBell Park 2 hours before and until 2 hours after events. Day event hours:10am-6pm. Night event hours: 4pm-Midnight. Call 415-972-2000ext0 for more information.	N/A		
	JESSIE ST	MISSION ST -	Please refer to Figure 12 of Section 9.4(A) of the DPW Order No. 171,442 for special conditions for excavation in the vicinity of AWSS.	N/A		
	MARKET ST	STEVENSON ST -	Banners are allowed on this street	N/A		
	MARKET ST	STEVENSON ST -	Blocks with Bicycle Route designations require special attention. For details see Section 10 of DPT's Blue Book and Section 6.3 of DPW's Order No. 171.442.	N/A		
	MARKET ST	STEVENSON ST -	DPT Blue Book Traffic Restriction. Time of day during which lanes must be kept clear: EAST 7AM - 9AM 3PM - 7PM MONDAY THROUGH FRIDAY // WEST 7AM - 9AM 3PM - 7PM MONDAY THROUGH FRIDAY	N/A		

Street Name	From St	To St	Message	Job	Contact	Dates
	MARKET ST	STEVENSON ST -	No construction allowed in streets on game days at PacBell Park 2 hours before and until 2 hours after events. Day event hours:10am-6pm. Night event hours: 4pm-Midnight. Call 415-972-2000ext0 for more information.	N/A		
	MARKET ST	STEVENSON ST -	Please refer to Figure 12 of Section 9.4(A) of the DPW Order No. 171,442 for special conditions for excavation in the vicinity of AWSS.	N/A		
	MINNA ST	Intersection	Blocks with Bicycle Route designations require special attention. For details see Section 10 of DPT's Blue Book and Section 6.3 of DPW's Order No. 171.442.	N/A		
	MINNA ST	Intersection	No construction allowed in streets on game days at PacBell Park 2 hours before and until 2 hours after events. Day event hours:10am-6pm. Night event hours: 4pm-Midnight. Call 415-972-2000ext0 for more information.	N/A		
	MINNA ST	Intersection	Please refer to Figure 12 of Section 9.4(A) of the DPW Order No. 171,442 for special conditions for excavation in the vicinity of AWSS.	N/A		
	MINNA ST	NATOMA ST -	Banners are allowed on this street	N/A		
	MINNA ST	NATOMA ST -	Blocks with Bicycle Route designations require special attention. For details see Section 10 of DPT's Blue Book and Section 6.3 of DPW's Order No. 171.442.	N/A		
	MINNA ST	NATOMA ST -	DPT Blue Book Traffic Restriction. Time of day during which lanes must be kept clear: EAST 7AM - 9AM 3PM - 7PM MONDAY THROUGH FRIDAY // WEST 7AM - 9AM 3PM - 7PM MONDAY THROUGH FRIDAY	N/A		
	MINNA ST	NATOMA ST -	No construction allowed in streets on game days at PacBell Park 2 hours before and until 2 hours after events. Day event hours:10am-6pm. Night event hours: 4pm-Midnight. Call 415-972-2000ext0 for more information.	N/A		
	MINNA ST	NATOMA ST -	Please refer to Figure 12 of Section 9.4(A) of the DPW Order No. 171,442 for special conditions for excavation in the vicinity of AWSS.	N/A		
	MISSION ST	Intersection	Blocks with Bicycle Route designations require special attention. For details see Section 10 of DPT's Blue Book and Section 6.3 of DPW's Order No. 171.442.	N/A		

Street Name	From St	To St	Message	Job	Contact	Dates
	MISSION ST	Intersection	No construction allowed in streets on game days at PacBell Park 2 hours before and until 2 hours after events. Day event hours:10am-6pm. Night event hours: 4pm-Midnight. Call 415-972-2000ext0 for more information.	N/A		
	MISSION ST	Intersection	Please refer to Figure 12 of Section 9.4(A) of the DPW Order No. 171,442 for special conditions for excavation in the vicinity of AWSS.	N/A		
	MISSION ST	Intersection	Under G095 requirement, Contractor shall contact Muni Overhead Line Division of any work 10 feet in horizontal or vertical direction of overhead lines. Contact: Tim Lipps @ (415) 554-9227	N/A		
	MISSION ST	MINNA ST -	Banners are allowed on this street	N/A		
	MISSION ST	MINNA ST -	Blocks with Bicycle Route designations require special attention. For details see Section 10 of DPT's Blue Book and Section 6.3 of DPW's Order No. 171.442.	N/A		
	MISSION ST	MINNA ST -	DPT Blue Book Traffic Restriction. Time of day during which lanes must be kept clear: EAST 7AM - 9AM 3PM - 7PM MONDAY THROUGH FRIDAY // WEST 7AM - 9AM 3PM - 7PM MONDAY THROUGH FRIDAY	N/A		
	MISSION ST	MINNA ST -	No construction allowed in streets on game days at PacBell Park 2 hours before and until 2 hours after events. Day event hours:10am-6pm. Night event hours: 4pm-Midnight. Call 415-972-2000ext0 for more information.	N/A		
	MISSION ST	MINNA ST -	Please refer to Figure 12 of Section 9.4(A) of the DPW Order No. 171,442 for special conditions for excavation in the vicinity of AWSS.	N/A		
	NATOMA ST	HOWARD ST -	Banners are allowed on this street	N/A		
	NATOMA ST	HOWARD ST -	Blocks with Bicycle Route designations require special attention. For details see Section 10 of DPT's Blue Book and Section 6.3 of DPW's Order No. 171.442.	N/A		
	NATOMA ST	HOWARD ST -	DPT Blue Book Traffic Restriction. Time of day during which lanes must be kept clear: EAST 7AM - 9AM 3PM - 7PM MONDAY THROUGH FRIDAY // WEST 7AM - 9AM 3PM - 7PM MONDAY THROUGH FRIDAY	N/A		

Street Name	From St	To St	Message	Job	Contact	Dates
	NATOMA ST	HOWARD ST -	No construction allowed in streets on game days at PacBell Park 2 hours before and until 2 hours after events. Day event hours:10am-6pm. Night event hours: 4pm-Midnight. Call 415-972-2000ext0 for more information.	N/A		
	NATOMA ST	HOWARD ST -	Please refer to Figure 12 of Section 9.4(A) of the DPW Order No. 171,442 for special conditions for excavation in the vicinity of AWSS.	N/A		
	NATOMA ST	Intersection	Blocks with Bicycle Route designations require special attention. For details see Section 10 of DPT's Blue Book and Section 6.3 of DPW's Order No. 171.442.	N/A		
	NATOMA ST	Intersection	No construction allowed in streets on game days at PacBell Park 2 hours before and until 2 hours after events. Day event hours:10am-6pm. Night event hours: 4pm-Midnight. Call 415-972-2000ext0 for more information.	N/A		
	NATOMA ST	Intersection	Please refer to Figure 12 of Section 9.4(A) of the DPW Order No. 171,442 for special conditions for excavation in the vicinity of AWSS.	N/A		
	STEVENSON ST	Intersection	Blocks with Bicycle Route designations require special attention. For details see Section 10 of DPT's Blue Book and Section 6.3 of DPW's Order No. 171.442.	N/A		
	STEVENSON ST	Intersection	No construction allowed in streets on game days at PacBell Park 2 hours before and until 2 hours after events. Day event hours:10am-6pm. Night event hours: 4pm-Midnight. Call 415-972-2000ext0 for more information.	N/A		
	STEVENSON ST	Intersection	Please refer to Figure 12 of Section 9.4(A) of the DPW Order No. 171,442 for special conditions for excavation in the vicinity of AWSS.	N/A		
	STEVENSON ST	JESSIE ST -	Banners are allowed on this street	N/A		
	STEVENSON ST	JESSIE ST -	Blocks with Bicycle Route designations require special attention. For details see Section 10 of DPT's Blue Book and Section 6.3 of DPW's Order No. 171.442.	N/A		
	STEVENSON ST	JESSIE ST -	DPT Blue Book Traffic Restriction. Time of day during which lanes must be kept clear: EAST 7AM - 9AM 3PM - 7PM MONDAY THROUGH FRIDAY // WEST 7AM - 9AM 3PM - 7PM MONDAY THROUGH FRIDAY	N/A		

Street Name	From St	To St	Message	Job	Contact	Dates
	STEVENSON ST	JESSIE ST -	No construction allowed in streets on game days at PacBell Park 2 hours before and until 2 hours after events. Day event hours:10am-6pm. Night event hours: 4pm-Midnight. Call 415-972-2000ext0 for more information.	N/A		
	STEVENSON ST	JESSIE ST -	Please refer to Figure 12 of Section 9.4(A) of the DPW Order No. 171,442 for special conditions for excavation in the vicinity of AWSS.	N/A		
	STILLMAN ST	BRYANT ST -	Blocks with Bicycle Route designations require special attention. For details see Section 10 of DPT's Blue Book and Section 6.3 of DPW's Order No. 171.442.	N/A		
	STILLMAN ST	BRYANT ST -	Caltrans Jurisdiction call (510) 286-4424.	N/A		
	STILLMAN ST	BRYANT ST -	DPT Blue Book Traffic Restriction. Time of day during which lanes must be kept clear: EAST 7AM - 9AM 3PM - 7PM MONDAY THROUGH FRIDAY // WEST 7AM - 9AM 3PM - 7PM MONDAY THROUGH FRIDAY	N/A		
	STILLMAN ST	BRYANT ST -	No construction allowed in streets on game days at PacBell Park 2 hours before and until 2 hours after events. Day event hours:10am-6pm. Night event hours: 4pm-Midnight. Call 415-972-2000ext0 for more information.	N/A		
	STILLMAN ST	BRYANT ST -	Please refer to Figure 12 of Section 9.4(A) of the DPW Order No. 171,442 for special conditions for excavation in the vicinity of AWSS.	N/A		
	STILLMAN ST	BRYANT ST -	Truck Route: Call Cindy Shamban of DPT at 554-2341 for Restriction Information.	N/A		
	STILLMAN ST	BRYANT ST -	Under G095 requirement, Contractor shall contact Muni Overhead Line Division of any work 10 feet in horizontal or vertical direction of overhead lines. Contact: Tim Lipps @ (415) 554-9227	N/A		
	STILLMAN ST	Intersection	Blocks with Bicycle Route designations require special attention. For details see Section 10 of DPT's Blue Book and Section 6.3 of DPW's Order No. 171.442.	N/A		
	STILLMAN ST	Intersection	Caltrans Jurisdiction call (510) 286-4424.	N/A		

Street Name	From St	To St	Message	Job	Contact	Dates
	STILLMAN ST	Intersection	No construction allowed in streets on game days at PacBell Park 2 hours before and until 2 hours after events. Day event hours:10am-6pm. Night event hours: 4pm-Midnight. Call 415-972-2000ext0 for more information.	N/A		
	STILLMAN ST	Intersection	Please refer to Figure 12 of Section 9.4(A) of the DPW Order No. 171,442 for special conditions for excavation in the vicinity of AWSS.	N/A		
	STILLMAN ST	Intersection	Truck Route: Call Cindy Shamban of DPT at 554-2341 for Restriction Information.	N/A		
	STILLMAN ST	Intersection	Under G095 requirement, Contractor shall contact Muni Overhead Line Division of any work 10 feet in horizontal or vertical direction of overhead lines. Contact: Tim Lipps @ (415) 554-9227	N/A		
	TEHAMA ST	CLEMENTINA ST -	Banners are allowed on this street	N/A		
	TEHAMA ST	CLEMENTINA ST -	Blocks with Bicycle Route designations require special attention. For details see Section 10 of DPT's Blue Book and Section 6.3 of DPW's Order No. 171.442.	N/A		
	TEHAMA ST	CLEMENTINA ST -	DPT Blue Book Traffic Restriction. Time of day during which lanes must be kept clear: EAST 7AM - 9AM 3PM - 7PM MONDAY THROUGH FRIDAY // WEST 7AM - 9AM 3PM - 7PM MONDAY THROUGH FRIDAY	N/A		
	TEHAMA ST	CLEMENTINA ST -	No construction allowed in streets on game days at PacBell Park 2 hours before and until 2 hours after events. Day event hours:10am-6pm. Night event hours: 4pm-Midnight. Call 415-972-2000ext0 for more information.	N/A		
	TEHAMA ST	CLEMENTINA ST -	Please refer to Figure 12 of Section 9.4(A) of the DPW Order No. 171,442 for special conditions for excavation in the vicinity of AWSS.	N/A		
	TEHAMA ST	CLEMENTINA ST -	Truck Route: Call Cindy Shamban of DPT at 554-2341 for Restriction Information.	N/A		
	TEHAMA ST	Intersection	Blocks with Bicycle Route designations require special attention. For details see Section 10 of DPT's Blue Book and Section 6.3 of DPW's Order No. 171.442.	N/A		

Street Name	From St	To St	Message	Job	Contact	Dates
	TEHAMA ST	Intersection	No construction allowed in streets on game days at PacBell Park 2 hours before and until 2 hours after events. Day event hours:10am-6pm. Night event hours: 4pm-Midnight. Call 415-972-2000ext0 for more information.	N/A		
	TEHAMA ST	Intersection	Please refer to Figure 12 of Section 9.4(A) of the DPW Order No. 171,442 for special conditions for excavation in the vicinity of AWSS.	N/A		
	TEHAMA ST	Intersection	Truck Route: Call Cindy Shamban of DPT at 554-2341 for Restriction Information.	N/A		
	CLEMENTINA ST	FOLSOM ST -	Downtown Streetscape Zone. Please See Attachment.	N/A	John Kwong or Nick Elsner - (415) 554-5810	
	CLEMENTINA ST	Intersection	Downtown Streetscape Zone. Please See Attachment.	N/A	John Kwong or Nick Elsner - (415) 554-5810	
	FOLSOM ST	Intersection	Downtown Streetscape Zone. Please See Attachment.	N/A	John Kwong or Nick Elsner - (415) 554-5810	
	HOWARD ST	Intersection	Downtown Streetscape Zone. Please See Attachment.	N/A	John Kwong or Nick Elsner - (415) 554-5810	
	HOWARD ST	TEHAMA ST -	Downtown Streetscape Zone. Please See Attachment.	N/A	John Kwong or Nick Elsner - (415) 554-5810	
	JESSIE ST	Intersection	Downtown Streetscape Zone. Please See Attachment.	N/A	John Kwong or Nick Elsner - (415) 554-5810	
	JESSIE ST	MISSION ST -	Downtown Streetscape Zone. Please See Attachment.	N/A	John Kwong or Nick Elsner - (415) 554-5810	
	MARKET ST	STEVENSON ST -	Downtown Streetscape Zone. Please See Attachment.	N/A	John Kwong or Nick Elsner - (415) 554-5810	
	MINNA ST	Intersection	Downtown Streetscape Zone. Please See Attachment.	N/A	John Kwong or Nick Elsner - (415) 554-5810	
	MINNA ST	NATOMA ST -	Downtown Streetscape Zone. Please See Attachment.	N/A	John Kwong or Nick Elsner - (415) 554-5810	
	MISSION ST	Intersection	Downtown Streetscape Zone. Please See Attachment.	N/A	John Kwong or Nick Elsner - (415) 554-5810	
	MISSION ST	MINNA ST -	Downtown Streetscape Zone. Please See Attachment.	N/A	John Kwong or Nick Elsner - (415) 554-5810	
	NATOMA ST	HOWARD ST -	Downtown Streetscape Zone. Please See Attachment.	N/A	John Kwong or Nick Elsner - (415) 554-5810	
	NATOMA ST	Intersection	Downtown Streetscape Zone. Please See Attachment.	N/A	John Kwong or Nick Elsner - (415) 554-5810	
	STEVENSON ST	Intersection	Downtown Streetscape Zone. Please See Attachment.	N/A	John Kwong or Nick Elsner - (415) 554-5810	

Street Name	From St	To St	Message	Job	Contact	Dates
	STEVENSON ST	JESSIE ST -	Downtown Streetscape Zone. Please See Attachment.	N/A	John Kwong or Nick Elsner - (415) 554-5810	
	TEHAMA ST	CLEMENTINA ST -	Downtown Streetscape Zone. Please See Attachment.	N/A	John Kwong or Nick Elsner - (415) 554-5810	
	TEHAMA ST	Intersection	Downtown Streetscape Zone. Please See Attachment.	N/A	John Kwong or Nick Elsner - (415) 554-5810	
	MISSION ST	Intersection	Please see special requirements for work in Moscone Center and call Mike Roach @ 974-4001 for events.	N/A	Tim Comice - (415) 974-4050	
	CLEMENTINA ST	FOLSOM ST -	Proposed Paving.	PAVING	Kimberly C. Chang -	Apr 27 2016-Apr 26 2017
	CLEMENTINA ST	Intersection	Proposed Paving.	PAVING	Kimberly C. Chang -	Apr 27 2016-Apr 26 2017
	DOW PL	HARRISON ST -	Proposed Paving.	PAVING	Kimberly C. Chang -	Apr 27 2016-Apr 26 2017
	DOW PL	Intersection	Proposed Paving.	PAVING	Kimberly C. Chang -	Apr 27 2016-Apr 26 2017
	FOLSOM ST	DOW PL -	Proposed Paving.	PAVING	Kimberly C. Chang -	Apr 27 2016-Apr 26 2017
	FOLSOM ST	Intersection	Proposed Paving.	PAVING	Kimberly C. Chang -	Apr 27 2016-Apr 26 2017
	HARRISON ST	Intersection	Proposed Paving.	PAVING	Kimberly C. Chang -	Apr 27 2016-Apr 26 2017
	HARRISON ST	STILLMAN ST -	Proposed Paving.	PAVING	Kimberly C. Chang -	Apr 27 2016-Apr 26 2017
	HOWARD ST	Intersection	Proposed Paving.	PAVING	Kimberly C. Chang -	Apr 27 2016-Apr 26 2017
	HOWARD ST	TEHAMA ST -	Proposed Paving.	PAVING	Kimberly C. Chang -	Apr 27 2016-Apr 26 2017
	JESSIE ST	Intersection	Proposed Paving.	PAVING	Kimberly C. Chang -	Apr 27 2016-Apr 26 2017
	JESSIE ST	MISSION ST -	Proposed Paving.	PAVING	Kimberly C. Chang -	Apr 27 2016-Apr 26 2017
	MARKET ST	STEVENSON ST -	Proposed Paving.	PAVING	Kimberly C. Chang -	Apr 27 2016-Apr 26 2017
	MINNA ST	Intersection	Proposed Paving.	PAVING	Kimberly C. Chang -	Apr 27 2016-Apr 26 2017
	MINNA ST	NATOMA ST -	Proposed Paving.	PAVING	Kimberly C. Chang -	Apr 27 2016-Apr 26 2017
	MISSION ST	Intersection	Proposed Paving.	PAVING	Kimberly C. Chang -	Apr 27 2016-Apr 26 2017
	MISSION ST	MINNA ST -	Proposed Paving.	PAVING	Kimberly C. Chang -	Apr 27 2016-Apr 26 2017
	NATOMA ST	HOWARD ST -	Proposed Paving.	PAVING	Kimberly C. Chang -	Apr 27 2016-Apr 26 2017
	NATOMA ST	Intersection	Proposed Paving.	PAVING	Kimberly C. Chang -	Apr 27 2016-Apr 26 2017
	STEVENSON ST	Intersection	Proposed Paving.	PAVING	Kimberly C. Chang -	Apr 27 2016-Apr 26 2017
	STEVENSON ST	JESSIE ST -	Proposed Paving.	PAVING	Kimberly C. Chang -	Apr 27 2016-Apr 26 2017
	STILLMAN ST	BRYANT ST -	Proposed Paving.	PAVING	Kimberly C. Chang -	Apr 27 2016-Apr 26 2017
	STILLMAN ST	Intersection	Proposed Paving.	PAVING	Kimberly C. Chang -	Apr 27 2016-Apr 26 2017

Street Name	From St	To St	Message	Job	Contact	Dates
	TEHAMA ST	CLEMENTINA ST -	Proposed Paving.	PAVING	Kimberly C. Chang -	Apr 27 2016-Apr 26 2017
	TEHAMA ST	Intersection	Proposed Paving.	PAVING	Kimberly C. Chang -	Apr 27 2016-Apr 26 2017
	MINNA ST	Intersection	Proposed Excavation.	PG&E	Eric Larson -	Feb 15 2015-Mar 13 2015
	MISSION ST	MINNA ST -	Proposed Excavation.	PG&E	Eric Larson -	Feb 15 2015-Mar 13 2015
	HARRISON ST	Intersection	Proposed Excavation.	PG&E	Alain Billot -	Jun 1 2014-Dec 30 2015
	FOLSOM ST	Intersection	Proposed Excavation.	PG&E	Alain Billot -	Jun 1 2014-Dec 31 2015
	CLEMENTINA ST	FOLSOM ST -	Proposed Excavation.	SF DPW IDC - Mechanical \Electrical	Steven Lee -	May 20 2013-Jul 24 2014
	CLEMENTINA ST	Intersection	Proposed Excavation.	SF DPW IDC - Mechanical \Electrical	Steven Lee -	May 20 2013-Jul 24 2014
	DOW PL	HARRISON ST -	Proposed Excavation.	SF DPW IDC - Mechanical \Electrical	Steven Lee -	May 20 2013-Jul 24 2014
	DOW PL	Intersection	Proposed Excavation.	SF DPW IDC - Mechanical \Electrical	Steven Lee -	May 20 2013-Jul 24 2014
	FOLSOM ST	DOW PL -	Proposed Excavation.	SF DPW IDC - Mechanical \Electrical	Steven Lee -	May 20 2013-Jul 24 2014
	FOLSOM ST	Intersection	Proposed Excavation.	SF DPW IDC - Mechanical \Electrical	Steven Lee -	May 20 2013-Jul 24 2014
	HARRISON ST	STILLMAN ST -	Proposed Excavation.	SF DPW IDC - Mechanical \Electrical	Steven Lee -	May 20 2013-Jul 24 2014
	HOWARD ST	Intersection	Proposed Excavation.	SF DPW IDC - Mechanical \Electrical	Steven Lee -	May 20 2013-Jul 24 2014
	HOWARD ST	TEHAMA ST -	Proposed Excavation.	SF DPW IDC - Mechanical \Electrical	Steven Lee -	May 20 2013-Jul 24 2014
	JESSIE ST	Intersection	Proposed Excavation.	SF DPW IDC - Mechanical \Electrical	Steven Lee -	May 20 2013-Jul 24 2014
	JESSIE ST	MISSION ST -	Proposed Excavation.	SF DPW IDC - Mechanical \Electrical	Steven Lee -	May 20 2013-Jul 24 2014
	MARKET ST	STEVENSON ST -	Proposed Excavation.	SF DPW IDC - Mechanical \Electrical	Steven Lee -	May 20 2013-Jul 24 2014
	MINNA ST	Intersection	Proposed Excavation.	SF DPW IDC - Mechanical \Electrical	Steven Lee -	May 20 2013-Jul 24 2014
	MINNA ST	NATOMA ST -	Proposed Excavation.	SF DPW IDC - Mechanical \Electrical	Steven Lee -	May 20 2013-Jul 24 2014
	MISSION ST	Intersection	Proposed Excavation.	SF DPW IDC - Mechanical \Electrical	Steven Lee -	May 20 2013-Jul 24 2014
	MISSION ST	MINNA ST -	Proposed Excavation.	SF DPW IDC - Mechanical \Electrical	Steven Lee -	May 20 2013-Jul 24 2014
	NATOMA ST	HOWARD ST -	Proposed Excavation.	SF DPW IDC - Mechanical \Electrical	Steven Lee -	May 20 2013-Jul 24 2014

Street Name	From St	To St	Message	Job	Contact	Dates
	NATOMA ST	Intersection	Proposed Excavation.	SF DPW IDC - Mechanical \Electrical	Steven Lee -	May 20 2013-Jul 24 2014
	STEVENSON ST	Intersection	Proposed Excavation.	SF DPW IDC - Mechanical \Electrical	Steven Lee -	May 20 2013-Jul 24 2014
	STEVENSON ST	JESSIE ST -	Proposed Excavation.	SF DPW IDC - Mechanical \Electrical	Steven Lee -	May 20 2013-Jul 24 2014
	STILLMAN ST	BRYANT ST -	Proposed Excavation.	SF DPW IDC - Mechanical \Electrical	Steven Lee -	May 20 2013-Jul 24 2014
	STILLMAN ST	Intersection	Proposed Excavation.	SF DPW IDC - Mechanical \Electrical	Steven Lee -	May 20 2013-Jul 24 2014
	TEHAMA ST	CLEMENTINA ST -	Proposed Excavation.	SF DPW IDC - Mechanical \Electrical	Steven Lee -	May 20 2013-Jul 24 2014
	TEHAMA ST	Intersection	Proposed Excavation.	SF DPW IDC - Mechanical \Electrical	Steven Lee -	May 20 2013-Jul 24 2014
	CLEMENTINA ST	FOLSOM ST -	Proposed Excavation.	SF DPW IDC - Streets & Highways	Kimberly C. Chang -	Apr 27 2016-Apr 26 2017
	DOW PL	HARRISON ST -	Proposed Excavation.	SF DPW IDC - Streets & Highways	Kimberly C. Chang -	Apr 27 2016-Apr 26 2017
	FOLSOM ST	DOW PL -	Proposed Excavation.	SF DPW IDC - Streets & Highways	Kimberly C. Chang -	Apr 27 2016-Apr 26 2017
	HARRISON ST	STILLMAN ST -	Proposed Excavation.	SF DPW IDC - Streets & Highways	Kimberly C. Chang -	Apr 27 2016-Apr 26 2017
	HOWARD ST	TEHAMA ST -	Proposed Excavation.	SF DPW IDC - Streets & Highways	Kimberly C. Chang -	Apr 27 2016-Apr 26 2017
	JESSIE ST	MISSION ST -	Proposed Excavation.	SF DPW IDC - Streets & Highways	Kimberly C. Chang -	Apr 27 2016-Apr 26 2017
	MARKET ST	STEVENSON ST -	Proposed Excavation.	SF DPW IDC - Streets & Highways	Kimberly C. Chang -	Apr 27 2016-Apr 26 2017
	MINNA ST	NATOMA ST -	Proposed Excavation.	SF DPW IDC - Streets & Highways	Kimberly C. Chang -	Apr 27 2016-Apr 26 2017
	MISSION ST	MINNA ST -	Proposed Excavation.	SF DPW IDC - Streets & Highways	Kimberly C. Chang -	Apr 27 2016-Apr 26 2017
	NATOMA ST	HOWARD ST -	Proposed Excavation.	SF DPW IDC - Streets & Highways	Kimberly C. Chang -	Apr 27 2016-Apr 26 2017
	STEVENSON ST	JESSIE ST -	Proposed Excavation.	SF DPW IDC - Streets & Highways	Kimberly C. Chang -	Apr 27 2016-Apr 26 2017
	STILLMAN ST	BRYANT ST -	Proposed Excavation.	SF DPW IDC - Streets & Highways	Kimberly C. Chang -	Apr 27 2016-Apr 26 2017
	TEHAMA ST	CLEMENTINA ST -	Proposed Excavation.	SF DPW IDC - Streets & Highways	Kimberly C. Chang -	Apr 27 2016-Apr 26 2017

Street Name	From St	To St	Message	Job	Contact	Dates
	CLEMENTINA ST	Intersection	Proposed Excavation.	SF DPW IDC - Streets & Highways	Kimberly C. Chang -	Apr 27 2016-Apr 26 2017
	HARRISON ST	Intersection	Proposed Excavation.	SF DPW IDC - Streets & Highways	Kimberly C. Chang -	Apr 27 2016-Apr 26 2017
	HOWARD ST	Intersection	Proposed Excavation.	SF DPW IDC - Streets & Highways	Kimberly C. Chang -	Apr 27 2016-Apr 26 2017
	JESSIE ST	Intersection	Proposed Excavation.	SF DPW IDC - Streets & Highways	Kimberly C. Chang -	Apr 27 2016-Apr 26 2017
	MINNA ST	Intersection	Proposed Excavation.	SF DPW IDC - Streets & Highways	Kimberly C. Chang -	Apr 27 2016-Apr 26 2017
	MISSION ST	Intersection	Proposed Excavation.	SF DPW IDC - Streets & Highways	Kimberly C. Chang -	Apr 27 2016-Apr 26 2017
	NATOMA ST	Intersection	Proposed Excavation.	SF DPW IDC - Streets & Highways	Kimberly C. Chang -	Apr 27 2016-Apr 26 2017
	STEVENSON ST	Intersection	Proposed Excavation.	SF DPW IDC - Streets & Highways	Kimberly C. Chang -	Apr 27 2016-Apr 26 2017
	STILLMAN ST	Intersection	Proposed Excavation.	SF DPW IDC - Streets & Highways	Kimberly C. Chang -	Apr 27 2016-Apr 26 2017
	TEHAMA ST	Intersection	Proposed Excavation.	SF DPW IDC - Streets & Highways	Kimberly C. Chang -	Apr 27 2016-Apr 26 2017
	HARRISON ST	Intersection	Proposed Excavation.	SF DPW IDC - Streets & Highways	Kimberly C. Chang -	Apr 27 2016-Apr 26 2017
	HARRISON ST	STILLMAN ST -	Proposed Excavation.	SF DPW IDC - Streets & Highways	Kimberly C. Chang -	Apr 27 2016-Apr 26 2017
	MARKET ST	STEVENSON ST -	Proposed Excavation.	SF DPW IDC - Streets & Highways	Kimberly C. Chang -	Apr 27 2016-Apr 26 2017
	STILLMAN ST	BRYANT ST -	Proposed Excavation.	SF DPW IDC - Streets & Highways	Kimberly C. Chang -	Apr 27 2016-Apr 26 2017
	STILLMAN ST	Intersection	Proposed Excavation.	SF DPW IDC - Streets & Highways	Kimberly C. Chang -	Apr 27 2016-Apr 26 2017
	FOLSOM ST	Intersection	Proposed Excavation.	SF DPW IDC - Streets & Highways	Stephen J. O Sullivan -	Oct 2 2015-Dec 23 2016
	CLEMENTINA ST	Intersection	Proposed Excavation.	SF MTA Capital Programs and Construction	Darton Ito -	Jan 1 2020-Dec 31 2020
	DOW PL	Intersection	Proposed Excavation.	SF MTA Capital Programs and Construction	Darton Ito -	Jan 1 2020-Dec 31 2020
	FOLSOM ST	Intersection	Proposed Excavation.	SF MTA Capital Programs and Construction	Darton Ito -	Jan 1 2020-Dec 31 2020

Street Name	From St	To St	Message	Job	Contact	Dates
	HARRISON ST	Intersection	Proposed Excavation.	SF MTA Capital Programs and Construction	Darton Ito -	Jan 1 2020-Dec 31 2020
	HOWARD ST	Intersection	Proposed Excavation.	SF MTA Capital Programs and Construction	Darton Ito -	Jan 1 2020-Dec 31 2020
	JESSIE ST	Intersection	Proposed Excavation.	SF MTA Capital Programs and Construction	Darton Ito -	Jan 1 2020-Dec 31 2020
	MINNA ST	Intersection	Proposed Excavation.	SF MTA Capital Programs and Construction	Darton Ito -	Jan 1 2020-Dec 31 2020
	MISSION ST	Intersection	Proposed Excavation.	SF MTA Capital Programs and Construction	Darton Ito -	Jan 1 2020-Dec 31 2020
	NATOMA ST	Intersection	Proposed Excavation.	SF MTA Capital Programs and Construction	Darton Ito -	Jan 1 2020-Dec 31 2020
	STEVENSON ST	Intersection	Proposed Excavation.	SF MTA Capital Programs and Construction	Darton Ito -	Jan 1 2020-Dec 31 2020
	STILLMAN ST	Intersection	Proposed Excavation.	SF MTA Capital Programs and Construction	Darton Ito -	Jan 1 2020-Dec 31 2020
	TEHAMA ST	Intersection	Proposed Excavation.	SF MTA Capital Programs and Construction	Darton Ito -	Jan 1 2020-Dec 31 2020
	MISSION ST	Intersection	Proposed Excavation.	SF MTA Capital Programs and Construction	Darton Ito -	Jan 1 2020-Dec 31 2020
	HOWARD ST	Intersection	Proposed Excavation.	SF MTA SS - Livable Streets	Maurice Growney -	Jun 30 2017-Mar 31 2018
	MISSION ST	Intersection	Proposed Excavation.	SF MTA SS - Transportation Engineering (Capital)	Cathal Hennessy -	Jun 1 2013-Jun 1 2015
	CLEMENTINA ST	Intersection	Proposed Excavation.	SF Planning	Adam Varat -	Jan 1 2020-Dec 31 2020
	DOW PL	Intersection	Proposed Excavation.	SF Planning	Adam Varat -	Jan 1 2020-Dec 31 2020
	FOLSOM ST	Intersection	Proposed Excavation.	SF Planning	Adam Varat -	Jan 1 2020-Dec 31 2020
	HARRISON ST	Intersection	Proposed Excavation.	SF Planning	Adam Varat -	Jan 1 2020-Dec 31 2020
	HOWARD ST	Intersection	Proposed Excavation.	SF Planning	Adam Varat -	Jan 1 2020-Dec 31 2020
	STILLMAN ST	Intersection	Proposed Excavation.	SF Planning	Adam Varat -	Jan 1 2020-Dec 31 2020
	TEHAMA ST	Intersection	Proposed Excavation.	SF Planning	Adam Varat -	Jan 1 2020-Dec 31 2020
	CLEMENTINA ST	Intersection	Proposed Excavation.	SF Planning	Adam Varat -	Jan 1 2020-Dec 31 2020
	DOW PL	Intersection	Proposed Excavation.	SF Planning	Adam Varat -	Jan 1 2020-Dec 31 2020
	FOLSOM ST	Intersection	Proposed Excavation.	SF Planning	Adam Varat -	Jan 1 2020-Dec 31 2020
	HARRISON ST	Intersection	Proposed Excavation.	SF Planning	Adam Varat -	Jan 1 2020-Dec 31 2020
	HOWARD ST	Intersection	Proposed Excavation.	SF Planning	Adam Varat -	Jan 1 2020-Dec 31 2020

Street Name	From St	To St	Message	Job	Contact	Dates
	JESSIE ST	Intersection	Proposed Excavation.	SF Planning	Adam Varat -	Jan 1 2020-Dec 31 2020
	MINNA ST	Intersection	Proposed Excavation.	SF Planning	Adam Varat -	Jan 1 2020-Dec 31 2020
	MISSION ST	Intersection	Proposed Excavation.	SF Planning	Adam Varat -	Jan 1 2020-Dec 31 2020
	NATOMA ST	Intersection	Proposed Excavation.	SF Planning	Adam Varat -	Jan 1 2020-Dec 31 2020
	STEVENSON ST	Intersection	Proposed Excavation.	SF Planning	Adam Varat -	Jan 1 2020-Dec 31 2020
	STILLMAN ST	Intersection	Proposed Excavation.	SF Planning	Adam Varat -	Jan 1 2020-Dec 31 2020
	TEHAMA ST	Intersection	Proposed Excavation.	SF Planning	Adam Varat -	Jan 1 2020-Dec 31 2020
	FOLSOM ST	Intersection	Proposed Excavation.	SF Planning	Adam Varat -	Jan 1 2020-Dec 31 2020
	HARRISON ST	Intersection	Proposed Excavation.	SF Planning	Adam Varat -	Jan 1 2020-Dec 31 2020
	FOLSOM ST	Intersection	Proposed Excavation.	SF Planning	Adam Varat -	Jan 1 2020-Dec 31 2020
	HOWARD ST	Intersection	Proposed Excavation.	SF Planning	Adam Varat -	Jan 1 2020-Dec 31 2020
	MISSION ST	Intersection	Proposed Excavation.	SF Planning	Adam Varat -	Jan 1 2020-Dec 31 2020
	JESSIE ST	Intersection	Proposed Excavation.	SF PUC Water	Heather Rhee -	Jan 1 2015-Nov 1 2015
	MISSION ST	Intersection	Proposed Excavation.	SF PUC Water	Heather Rhee -	Jan 1 2015-Nov 1 2015
	STEVENSON ST	Intersection	Proposed Excavation.	SF PUC Water	Heather Rhee -	Jan 1 2015-Nov 1 2015
	DOW PL	HARRISON ST -	Sidewalk Paving to be done by SIRP Process	SIRP Work Order	LC General -	
	HARRISON ST	Intersection	Prior to performing any construction, all CCSF survey monuments shall be referenced by a licensed Land Surveyor on a Corner Record or a Record of Survey, if any construction will take place within 10ft of the monument. For any questions, please call Mapping at #554-5827	Stone or Concrete Monument		
	HOWARD ST	Intersection	Prior to performing any construction, all CCSF survey monuments shall be referenced by a licensed Land Surveyor on a Corner Record or a Record of Survey, if any construction will take place within 10ft of the monument. For any questions, please call Mapping at #554-5827	Stone or Concrete Monument		
	HOWARD ST	TEHAMA ST -	Prior to performing any construction, all CCSF survey monuments shall be referenced by a licensed Land Surveyor on a Corner Record or a Record of Survey, if any construction will take place within 10ft of the monument. For any questions, please call Mapping at #554-5827	Stone or Concrete Monument		
	MISSION ST	Intersection	Prior to performing any construction, all CCSF survey monuments shall be referenced by a licensed Land Surveyor on a Corner Record or a Record of Survey, if any construction will take place within 10ft of the monument. For any questions, please call Mapping at #554-5827	Stone or Concrete Monument		

Street Name	From St	To St	Message	Job	Contact	Dates
	MISSION ST	MINNA ST -	Prior to performing any construction, all CCSF survey monuments shall be referenced by a licensed Land Surveyor on a Corner Record or a Record of Survey, if any construction will take place within 10ft of the monument. For any questions, please call Mapping at #554-5827	Stone or Concrete Monument		
	CLEMENTINA ST	FOLSOM ST -	Proposed Excavation.	Transbay	Cory Traylor -	Jan 3 2020-Feb 15 2022
	CLEMENTINA ST	Intersection	Proposed Excavation.	Transbay	Cory Traylor -	Jan 3 2020-Feb 15 2022
	FOLSOM ST	Intersection	Proposed Excavation.	Transbay	Cory Traylor -	Jan 3 2020-Feb 15 2022
	HOWARD ST	Intersection	Proposed Excavation.	Transbay	Cory Traylor -	Jan 3 2020-Feb 15 2022
	HOWARD ST	TEHAMA ST -	Proposed Excavation.	Transbay	Cory Traylor -	Jan 3 2020-Feb 15 2022
	MINNA ST	Intersection	Proposed Excavation.	Transbay	Cory Traylor -	Jan 3 2020-Feb 15 2022
	MINNA ST	NATOMA ST -	Proposed Excavation.	Transbay	Cory Traylor -	Jan 3 2020-Feb 15 2022
	MISSION ST	MINNA ST -	Proposed Excavation.	Transbay	Cory Traylor -	Jan 3 2020-Feb 15 2022
	NATOMA ST	HOWARD ST -	Proposed Excavation.	Transbay	Cory Traylor -	Jan 3 2020-Feb 15 2022
	NATOMA ST	Intersection	Proposed Excavation.	Transbay	Cory Traylor -	Jan 3 2020-Feb 15 2022
	TEHAMA ST	CLEMENTINA ST -	Proposed Excavation.	Transbay	Cory Traylor -	Jan 3 2020-Feb 15 2022
	TEHAMA ST	Intersection	Proposed Excavation.	Transbay	Cory Traylor -	Jan 3 2020-Feb 15 2022
	CLEMENTINA ST	FOLSOM ST -	Proposed Excavation.	Transbay	Cory Traylor -	Sep 1 2015-Jun 1 2017
	CLEMENTINA ST	Intersection	Proposed Excavation.	Transbay	Cory Traylor -	Sep 1 2015-Jun 1 2017
	DOW PL	HARRISON ST -	Proposed Excavation.	Transbay	Cory Traylor -	Sep 1 2015-Jun 1 2017
	DOW PL	Intersection	Proposed Excavation.	Transbay	Cory Traylor -	Sep 1 2015-Jun 1 2017
	FOLSOM ST	DOW PL -	Proposed Excavation.	Transbay	Cory Traylor -	Sep 1 2015-Jun 1 2017
	FOLSOM ST	Intersection	Proposed Excavation.	Transbay	Cory Traylor -	Sep 1 2015-Jun 1 2017
	HARRISON ST	Intersection	Proposed Excavation.	Transbay	Cory Traylor -	Sep 1 2015-Jun 1 2017
	HARRISON ST	STILLMAN ST -	Proposed Excavation.	Transbay	Cory Traylor -	Sep 1 2015-Jun 1 2017
	HOWARD ST	Intersection	Proposed Excavation.	Transbay	Cory Traylor -	Sep 1 2015-Jun 1 2017
	HOWARD ST	TEHAMA ST -	Proposed Excavation.	Transbay	Cory Traylor -	Sep 1 2015-Jun 1 2017
	STILLMAN ST	BRYANT ST -	Proposed Excavation.	Transbay	Cory Traylor -	Sep 1 2015-Jun 1 2017
	STILLMAN ST	Intersection	Proposed Excavation.	Transbay	Cory Traylor -	Sep 1 2015-Jun 1 2017
	TEHAMA ST	CLEMENTINA ST -	Proposed Excavation.	Transbay	Cory Traylor -	Sep 1 2015-Jun 1 2017
	TEHAMA ST	Intersection	Proposed Excavation.	Transbay	Cory Traylor -	Sep 1 2015-Jun 1 2017
	MINNA ST	Intersection	Proposed Excavation.	Transbay	Cory Traylor -	Dec 17 2010-Jun 15 2017
	MINNA ST	NATOMA ST -	Proposed Excavation.	Transbay	Cory Traylor -	Dec 17 2010-Jun 15 2017
	MISSION ST	Intersection	Proposed Excavation.	Transbay	Cory Traylor -	Dec 17 2010-Jun 15 2017
	MISSION ST	MINNA ST -	Proposed Excavation.	Transbay	Cory Traylor -	Dec 17 2010-Jun 15 2017
	NATOMA ST	Intersection	Proposed Excavation.	Transbay	Cory Traylor -	Dec 17 2010-Jun 15 2017
BROADWAY						
	FRANKLIN ST	Intersection	Conflict with existing excavation permit. It is mandatory that you coordinate all work for joint paving.	13EXC-4392	(415) 646-6253 - (415) 646-6253	Sep 23 2013-
	FRANKLIN ST	Intersection	Blocks with Bicycle Route designations require special attention. For details see Section 10 of DPT's Blue Book and Section 6.3 of DPW's Order No. 171.442.	N/A		

"IMPROVING THE QUALITY OF LIFE IN SAN FRANCISCO" We are dedicated individuals committed to teamwork, customer service and continuous improvement in partnership with the community.

Customer Service

Teamwork

Continuous Improvement

Street Name	From St	To St	Message	Job	Contact	Dates
	FRANKLIN ST	Intersection	Proposed Paving.	PAVING	Au Bui -	Oct 14 2013-Dec 12 2014
	FRANKLIN ST	Intersection	Proposed Excavation.	SF DPW IDC - Mechanical \Electrical	Steven Lee -	May 20 2013-Jul 24 2014
	FRANKLIN ST	Intersection	Proposed Excavation.	SF DPW IDC - Streets & Highways	Au Bui -	Oct 14 2013-Dec 12 2014
	FRANKLIN ST	Intersection	Proposed Excavation.	SF DPW IDC - Streets & Highways	Au Bui -	Oct 14 2013-Dec 12 2014
	FRANKLIN ST	Intersection	Proposed Excavation.	SF MTA Capital Programs and Construction	Darton Ito -	Jan 1 2020-Dec 31 2020
CLEMENTIN A ST						
	02ND ST	Intersection	Conflict with existing Street Use Permit.	13B-0102	(415) 431-2950 - (415) 431-2950	Oct 1 2013-Oct 8 2014
	02ND ST	Intersection	Conflict with existing Street Use Permit.	13B-0121	(415) 431-2950 - (415) 431-2950	Jan 23 2014-Jan 23 2015
	02ND ST	Intersection	Conflict with existing Street Use Permit.	13B-0124	(415) 431-2950 - (415) 431-2950	Nov 13 2013-Nov 13 2014
	02ND ST	Intersection	Conflict with existing Street Use Permit.	13B-0141	(415) 431-2950 - (415) 431-2950	Jan 1 2014-Oct 31 2014
	02ND ST	Intersection	Conflict with existing Street Use Permit.	14B-0076	(415) 431-2950 - (415) 431-2950	Oct 7 2014-Oct 7 2015
	02ND ST	Intersection	Blocks with Bicycle Route designations require special attention. For details see Section 10 of DPT's Blue Book and Section 6.3 of DPW's Order No. 171.442.	N/A		
	02ND ST	Intersection	No construction allowed in streets on game days at PacBell Park 2 hours before and until 2 hours after events. Day event hours:10am-6pm. Night event hours: 4pm-Midnight. Call 415-972-2000ext0 for more information.	N/A		
	02ND ST	Intersection	Please refer to Figure 12 of Section 9.4(A) of the DPW Order No. 171,442 for special conditions for excavation in the vicinity of AWSS.	N/A		
	02ND ST	Intersection	Truck Route: Call Cindy Shamban of DPT at 554-2341 for Restriction Information.	N/A		
	02ND ST	Intersection	Downtown Streetscape Zone. Please See Attachment.	N/A	John Kwong or Nick Elsner - (415) 554-5810	
	02ND ST	Intersection	Proposed Paving.	PAVING	Kimberly C. Chang -	Apr 27 2016-Apr 26 2017
	02ND ST	Intersection	Proposed Excavation.	SF DPW IDC - Mechanical \Electrical	Steven Lee -	May 20 2013-Jul 24 2014

Street Name	From St	To St	Message	Job	Contact	Dates
	02ND ST	Intersection	Proposed Excavation.	SF DPW IDC - Streets & Highways	Kimberly C. Chang -	Apr 27 2016-Apr 26 2017
	02ND ST	Intersection	Proposed Excavation.	SF MTA Capital Programs and Construction	Darton Ito -	Jan 1 2020-Dec 31 2020
	02ND ST	Intersection	Proposed Excavation.	SF Planning	Adam Varat -	Jan 1 2020-Dec 31 2020
	02ND ST	Intersection	Proposed Excavation.	SF Planning	Adam Varat -	Jan 1 2020-Dec 31 2020
	02ND ST	Intersection	Proposed Excavation.	Transbay	Cory Traylor -	Jan 3 2020-Feb 15 2022
	02ND ST	Intersection	Proposed Excavation.	Transbay	Cory Traylor -	Sep 1 2015-Jun 1 2017
DOW PL						
	02ND ST	Intersection	Conflict with existing Street Use Permit.	13B-0102	(415) 431-2950 - (415) 431-2950	Oct 1 2013-Oct 8 2014
	02ND ST	Intersection	Conflict with existing Street Use Permit.	13B-0121	(415) 431-2950 - (415) 431-2950	Jan 23 2014-Jan 23 2015
	02ND ST	Intersection	Conflict with existing Street Use Permit.	13B-0124	(415) 431-2950 - (415) 431-2950	Nov 13 2013-Nov 13 2014
	02ND ST	Intersection	Conflict with existing Street Use Permit.	13B-0141	(415) 431-2950 - (415) 431-2950	Jan 1 2014-Oct 31 2014
	02ND ST	Intersection	Conflict with existing Street Use Permit.	14B-0076	(415) 431-2950 - (415) 431-2950	Oct 7 2014-Oct 7 2015
	02ND ST	Intersection	Blocks with Bicycle Route designations require special attention. For details see Section 10 of DPT's Blue Book and Section 6.3 of DPW's Order No. 171.442.	N/A		
	02ND ST	Intersection	No construction allowed in streets on game days at PacBell Park 2 hours before and until 2 hours after events. Day event hours:10am-6pm. Night event hours: 4pm-Midnight. Call 415-972-2000ext0 for more information.	N/A		
	02ND ST	Intersection	Please refer to Figure 12 of Section 9.4(A) of the DPW Order No. 171,442 for special conditions for excavation in the vicinity of AWSS.	N/A		
	02ND ST	Intersection	Truck Route: Call Cindy Shamban of DPT at 554-2341 for Restriction Information.	N/A		
	02ND ST	Intersection	Proposed Paving.	PAVING	Kimberly C. Chang -	Apr 27 2016-Apr 26 2017
	02ND ST	Intersection	Proposed Excavation.	SF DPW IDC - Mechanical \Electrical	Steven Lee -	May 20 2013-Jul 24 2014
	02ND ST	Intersection	Proposed Excavation.	SF MTA Capital Programs and Construction	Darton Ito -	Jan 1 2020-Dec 31 2020
	02ND ST	Intersection	Proposed Excavation.	SF Planning	Adam Varat -	Jan 1 2020-Dec 31 2020
	02ND ST	Intersection	Proposed Excavation.	SF Planning	Adam Varat -	Jan 1 2020-Dec 31 2020
	02ND ST	Intersection	Proposed Excavation.	Transbay	Cory Traylor -	Sep 1 2015-Jun 1 2017

"IMPROVING THE QUALITY OF LIFE IN SAN FRANCISCO" We are dedicated individuals committed to teamwork, customer service and continuous improvement in partnership with the community.

Customer Service

Teamwork

Continuous Improvement

Street Name	From St	To St	Message	Job	Contact	Dates
FILBERT ST						
	FRANKLIN ST	Intersection	Conflict with existing excavation permit. It is mandatory that you coordinate all work for joint paving.	13EXC-4392	(415) 646-6253 - (415) 646-6253	Sep 23 2013-
	FRANKLIN ST	Intersection	Proposed Paving.	PAVING	Au Bui -	Oct 14 2013-Dec 12 2014
	FRANKLIN ST	Intersection	Proposed Excavation.	SF DPW IDC - Mechanical \Electrical	Steven Lee -	May 20 2013-Jul 24 2014
	FRANKLIN ST	Intersection	Proposed Excavation.	SF DPW IDC - Streets & Highways	Au Bui -	Oct 14 2013-Dec 12 2014
	FRANKLIN ST	Intersection	Proposed Excavation.	SF DPW IDC - Streets & Highways	Au Bui -	Oct 14 2013-Dec 12 2014
	FRANKLIN ST	Intersection	Proposed Excavation.	SF PUC Water	Heather Rhee -	Oct 1 2017-Aug 1 2018
FOLSOM ST						
	02ND ST	Intersection	Conflict with existing Street Use Permit.	12TS-0030	Jana Lord 510-446-7234 - Jana Lord 510-446-7234	
	02ND ST	Intersection	Conflict with existing Street Use Permit.	13B-0102	(415) 431-2950 - (415) 431-2950	Oct 1 2013-Oct 8 2014
	02ND ST	Intersection	Conflict with existing Street Use Permit.	13B-0119	(415) 431-2950 - (415) 431-2950	Nov 4 2013-Nov 4 2014
	02ND ST	Intersection	Conflict with existing Street Use Permit.	13B-0121	(415) 431-2950 - (415) 431-2950	Jan 23 2014-Jan 23 2015
	02ND ST	Intersection	Conflict with existing Street Use Permit.	13B-0124	(415) 431-2950 - (415) 431-2950	Nov 13 2013-Nov 13 2014
	02ND ST	Intersection	Conflict with existing Street Use Permit.	13B-0129	(415) 431-2950 - (415) 431-2950	Nov 16 2013-Nov 16 2014
	02ND ST	Intersection	Conflict with existing Street Use Permit.	13B-0130	415) 431-2950 - 415) 431-2950	Jan 1 2014-Jan 1 2015
	02ND ST	Intersection	Conflict with existing Street Use Permit.	13B-0141	(415) 431-2950 - (415) 431-2950	Jan 1 2014-Oct 31 2014
	02ND ST	Intersection	Conflict with existing Street Use Permit.	14B-0005	Refer to Agent - Refer to Agent	Jan 20 2014-Jan 20 2015
	02ND ST	Intersection	Conflict with existing Street Use Permit.	14B-0027	Refer to Agent - Refer to Agent	Mar 17 2014-Oct 19 2014
	02ND ST	Intersection	Conflict with existing Street Use Permit.	14B-0061	(415) 431-2950 - (415) 431-2950	Jun 10 2014-Jun 10 2015
	02ND ST	Intersection	Conflict with existing Street Use Permit.	14B-0070	Refer to Agent - Refer to Agent	Aug 23 2014-Sep 23 2014
	02ND ST	Intersection	Conflict with existing Street Use Permit.	14B-0073	415-431-2950 - 415-431-2950	Aug 28 2014-Oct 2 2014
	02ND ST	Intersection	Conflict with existing Street Use Permit.	14B-0076	(415) 431-2950 - (415) 431-2950	Oct 7 2014-Oct 7 2015
	02ND ST	Intersection	Blocks with Bicycle Route designations require special attention. For details see Section 10 of DPT's Blue Book and Section 6.3 of DPW's Order No. 171.442.	N/A		

Street Name	From St	To St	Message	Job	Contact	Dates
	02ND ST	Intersection	Cistern Present.	N/A		
	02ND ST	Intersection	No construction allowed in streets on game days at PacBell Park 2 hours before and until 2 hours after events. Day event hours:10am-6pm. Night event hours: 4pm-Midnight. Call 415-972-2000ext0 for more information.	N/A		
	02ND ST	Intersection	Please refer to Figure 12 of Section 9.4(A) of the DPW Order No. 171,442 for special conditions for excavation in the vicinity of AWSS.	N/A		
	02ND ST	Intersection	Truck Route: Call Cindy Shamban of DPT at 554-2341 for Restriction Information.	N/A		
	02ND ST	Intersection	Downtown Streetscape Zone. Please See Attachment.	N/A	John Kwong or Nick Elsner - (415) 554-5810	
	02ND ST	Intersection	Proposed Paving.	PAVING	Kimberly C. Chang -	Apr 27 2016-Apr 26 2017
	02ND ST	Intersection	Proposed Excavation.	PG&E	Alain Billot -	Jun 1 2014-Dec 31 2015
	02ND ST	Intersection	Proposed Excavation.	SF DPW IDC - Mechanical \Electrical	Steven Lee -	May 20 2013-Jul 24 2014
	02ND ST	Intersection	Proposed Excavation.	SF DPW IDC - Streets & Highways	Stephen J. O Sullivan -	Oct 2 2015-Dec 23 2016
	02ND ST	Intersection	Proposed Excavation.	SF MTA Capital Programs and Construction	Darton Ito -	Jan 1 2020-Dec 31 2020
	02ND ST	Intersection	Proposed Excavation.	SF Planning	Adam Varat -	Jan 1 2020-Dec 31 2020
	02ND ST	Intersection	Proposed Excavation.	SF Planning	Adam Varat -	Jan 1 2020-Dec 31 2020
	02ND ST	Intersection	Proposed Excavation.	SF Planning	Adam Varat -	Jan 1 2020-Dec 31 2020
	02ND ST	Intersection	Proposed Excavation.	SF Planning	Adam Varat -	Jan 1 2020-Dec 31 2020
	02ND ST	Intersection	Proposed Excavation.	Transbay	Cory Traylor -	Jan 3 2020-Feb 15 2022
	02ND ST	Intersection	Proposed Excavation.	Transbay	Cory Traylor -	Sep 1 2015-Jun 1 2017
FRANKLIN ST						
	WASHINGTON ST	Intersection	Conflict with existing Street Use Permit.	12TS-0189	Jana Lord 510-446-7234 - Jana Lord 510-446-7234	
	UNION ST	Intersection	Conflict with existing Street Use Permit.	13B-0102	(415) 431-2950 - (415) 431-2950	Oct 1 2013-Oct 8 2014
	UNION ST	Intersection	Conflict with existing Street Use Permit.	13B-0113	(415) 431-2950 - (415) 431-2950	Oct 15 2013-Oct 15 2014
	LOMBARD ST	Intersection	Conflict with existing Street Use Permit.	13B-0123	(415) 431-2950 - (415) 431-2950	Nov 15 2013-Jan 1 2015
	UNION ST	Intersection	Conflict with existing Street Use Permit.	13B-0123	(415) 431-2950 - (415) 431-2950	Nov 15 2013-Jan 1 2015
	BLACKSTONE CT	LOMBARD ST -	Conflict with existing Street Use Permit.	13B-0139	(909) 937-7570 - (909) 937-7570	Jan 6 2014-Jan 6 2016

"IMPROVING THE QUALITY OF LIFE IN SAN FRANCISCO" We are dedicated individuals committed to teamwork, customer service and continuous improvement in partnership with the community.

Customer Service

Teamwork

Continuous Improvement

Street Name	From St	To St	Message	Job	Contact	Dates
	BROADWAY	VALLEJO ST -	Conflict with existing Street Use Permit.	13B-0139	(909) 937-7570 - (909) 937-7570	Jan 6 2014-Jan 6 2016
	CLAY ST	WASHINGTON ST -	Conflict with existing Street Use Permit.	13B-0139	(909) 937-7570 - (909) 937-7570	Jan 6 2014-Jan 6 2016
	FILBERT ST	GREENWICH ST -	Conflict with existing Street Use Permit.	13B-0139	(909) 937-7570 - (909) 937-7570	Jan 6 2014-Jan 6 2016
	GREEN ST	UNION ST -	Conflict with existing Street Use Permit.	13B-0139	(909) 937-7570 - (909) 937-7570	Jan 6 2014-Jan 6 2016
	GREENWICH ST	BLACKSTONE CT -	Conflict with existing Street Use Permit.	13B-0139	(909) 937-7570 - (909) 937-7570	Jan 6 2014-Jan 6 2016
	JACKSON ST	PACIFIC AVE -	Conflict with existing Street Use Permit.	13B-0139	(909) 937-7570 - (909) 937-7570	Jan 6 2014-Jan 6 2016
	PACIFIC AVE	BROADWAY -	Conflict with existing Street Use Permit.	13B-0139	(909) 937-7570 - (909) 937-7570	Jan 6 2014-Jan 6 2016
	UNION ST	FILBERT ST -	Conflict with existing Street Use Permit.	13B-0139	(909) 937-7570 - (909) 937-7570	Jan 6 2014-Jan 6 2016
	VALLEJO ST	GREEN ST -	Conflict with existing Street Use Permit.	13B-0139	(909) 937-7570 - (909) 937-7570	Jan 6 2014-Jan 6 2016
	WASHINGTON ST	JACKSON ST -	Conflict with existing Street Use Permit.	13B-0139	(909) 937-7570 - (909) 937-7570	Jan 6 2014-Jan 6 2016
	UNION ST	Intersection	Conflict with existing Street Use Permit.	13B-0141	(415) 431-2950 - (415) 431-2950	Jan 1 2014-Oct 31 2014
	BLACKSTONE CT	LOMBARD ST -	Conflict with existing Street Use Permit.	13B-0142	(909) 937-7570 - (909) 937-7570	Jan 17 2014-Dec 31 2014
	BROADWAY	VALLEJO ST -	Conflict with existing Street Use Permit.	13B-0142	(909) 937-7570 - (909) 937-7570	Jan 17 2014-Dec 31 2014
	CLAY ST	WASHINGTON ST -	Conflict with existing Street Use Permit.	13B-0142	(909) 937-7570 - (909) 937-7570	Jan 17 2014-Dec 31 2014
	FILBERT ST	GREENWICH ST -	Conflict with existing Street Use Permit.	13B-0142	(909) 937-7570 - (909) 937-7570	Jan 17 2014-Dec 31 2014
	GREEN ST	UNION ST -	Conflict with existing Street Use Permit.	13B-0142	(909) 937-7570 - (909) 937-7570	Jan 17 2014-Dec 31 2014
	GREENWICH ST	BLACKSTONE CT -	Conflict with existing Street Use Permit.	13B-0142	(909) 937-7570 - (909) 937-7570	Jan 17 2014-Dec 31 2014
	JACKSON ST	PACIFIC AVE -	Conflict with existing Street Use Permit.	13B-0142	(909) 937-7570 - (909) 937-7570	Jan 17 2014-Dec 31 2014
	PACIFIC AVE	BROADWAY -	Conflict with existing Street Use Permit.	13B-0142	(909) 937-7570 - (909) 937-7570	Jan 17 2014-Dec 31 2014
	UNION ST	FILBERT ST -	Conflict with existing Street Use Permit.	13B-0142	(909) 937-7570 - (909) 937-7570	Jan 17 2014-Dec 31 2014

Street Name	From St	To St	Message	Job	Contact	Dates
	VALLEJO ST	GREEN ST -	Conflict with existing Street Use Permit.	13B-0142	(909) 937-7570 - (909) 937-7570	Jan 17 2014-Dec 31 2014
	WASHINGTON ST	JACKSON ST -	Conflict with existing Street Use Permit.	13B-0142	(909) 937-7570 - (909) 937-7570	Jan 17 2014-Dec 31 2014
	GREEN ST	UNION ST -	Conflict with existing Street Use Permit.	13ECN-1049	800-743-5000 - 800-743-5000	Sep 27 2013-
	FILBERT ST	GREENWICH ST -	Conflict with existing Street Use Permit.	13ECN-1094	800-743-5000 - 800-743-5000	Oct 4 2013-
	BLACKSTONE CT	LOMBARD ST -	Conflict with existing excavation permit. It is mandatory that you coordinate all work for joint paving.	13EXC-4392	(415) 646-6253 - (415) 646-6253	Sep 23 2013-
	BROADWAY	Intersection	Conflict with existing excavation permit. It is mandatory that you coordinate all work for joint paving.	13EXC-4392	(415) 646-6253 - (415) 646-6253	Sep 23 2013-
	BROADWAY	VALLEJO ST -	Conflict with existing excavation permit. It is mandatory that you coordinate all work for joint paving.	13EXC-4392	(415) 646-6253 - (415) 646-6253	Sep 23 2013-
	CLAY ST	WASHINGTON ST -	Conflict with existing excavation permit. It is mandatory that you coordinate all work for joint paving.	13EXC-4392	(415) 646-6253 - (415) 646-6253	Sep 23 2013-
	FILBERT ST	GREENWICH ST -	Conflict with existing excavation permit. It is mandatory that you coordinate all work for joint paving.	13EXC-4392	(415) 646-6253 - (415) 646-6253	Sep 23 2013-
	FILBERT ST	Intersection	Conflict with existing excavation permit. It is mandatory that you coordinate all work for joint paving.	13EXC-4392	(415) 646-6253 - (415) 646-6253	Sep 23 2013-
	GREEN ST	Intersection	Conflict with existing excavation permit. It is mandatory that you coordinate all work for joint paving.	13EXC-4392	(415) 646-6253 - (415) 646-6253	Sep 23 2013-
	GREEN ST	UNION ST -	Conflict with existing excavation permit. It is mandatory that you coordinate all work for joint paving.	13EXC-4392	(415) 646-6253 - (415) 646-6253	Sep 23 2013-
	GREENWICH ST	BLACKSTONE CT -	Conflict with existing excavation permit. It is mandatory that you coordinate all work for joint paving.	13EXC-4392	(415) 646-6253 - (415) 646-6253	Sep 23 2013-
	GREENWICH ST	Intersection	Conflict with existing excavation permit. It is mandatory that you coordinate all work for joint paving.	13EXC-4392	(415) 646-6253 - (415) 646-6253	Sep 23 2013-
	JACKSON ST	Intersection	Conflict with existing excavation permit. It is mandatory that you coordinate all work for joint paving.	13EXC-4392	(415) 646-6253 - (415) 646-6253	Sep 23 2013-
	JACKSON ST	PACIFIC AVE -	Conflict with existing excavation permit. It is mandatory that you coordinate all work for joint paving.	13EXC-4392	(415) 646-6253 - (415) 646-6253	Sep 23 2013-
	PACIFIC AVE	BROADWAY -	Conflict with existing excavation permit. It is mandatory that you coordinate all work for joint paving.	13EXC-4392	(415) 646-6253 - (415) 646-6253	Sep 23 2013-

Street Name	From St	To St	Message	Job	Contact	Dates
	PACIFIC AVE	Intersection	Conflict with existing excavation permit. It is mandatory that you coordinate all work for joint paving.	13EXC-4392	(415) 646-6253 - (415) 646-6253	Sep 23 2013-
	UNION ST	FILBERT ST -	Conflict with existing excavation permit. It is mandatory that you coordinate all work for joint paving.	13EXC-4392	(415) 646-6253 - (415) 646-6253	Sep 23 2013-
	UNION ST	Intersection	Conflict with existing excavation permit. It is mandatory that you coordinate all work for joint paving.	13EXC-4392	(415) 646-6253 - (415) 646-6253	Sep 23 2013-
	VALLEJO ST	GREEN ST -	Conflict with existing excavation permit. It is mandatory that you coordinate all work for joint paving.	13EXC-4392	(415) 646-6253 - (415) 646-6253	Sep 23 2013-
	VALLEJO ST	Intersection	Conflict with existing excavation permit. It is mandatory that you coordinate all work for joint paving.	13EXC-4392	(415) 646-6253 - (415) 646-6253	Sep 23 2013-
	WASHINGTON ST	Intersection	Conflict with existing excavation permit. It is mandatory that you coordinate all work for joint paving.	13EXC-4392	(415) 646-6253 - (415) 646-6253	Sep 23 2013-
	WASHINGTON ST	JACKSON ST -	Conflict with existing excavation permit. It is mandatory that you coordinate all work for joint paving.	13EXC-4392	(415) 646-6253 - (415) 646-6253	Sep 23 2013-
	GREEN ST	UNION ST -	Conflict with existing Street Use Permit.	13SMF-0438	Refer to Agent - Refer to Agent	
	LOMBARD ST	Intersection	Conflict with existing Street Use Permit.	14B-0027	Refer to Agent - Refer to Agent	Mar 17 2014-Oct 19 2014
	LOMBARD ST	Intersection	Conflict with existing Street Use Permit.	14B-0033	Refer to Agent - Refer to Agent	Mar 25 2014-Mar 25 2015
	BLACKSTONE CT	LOMBARD ST -	Conflict with existing Street Use Permit.	14B-0060	(909) 937-7570 - (909) 937-7570	Jul 7 2014-Sep 20 2014
	BROADWAY	VALLEJO ST -	Conflict with existing Street Use Permit.	14B-0060	(909) 937-7570 - (909) 937-7570	Jul 7 2014-Sep 20 2014
	CLAY ST	WASHINGTON ST -	Conflict with existing Street Use Permit.	14B-0060	(909) 937-7570 - (909) 937-7570	Jul 7 2014-Sep 20 2014
	FILBERT ST	GREENWICH ST -	Conflict with existing Street Use Permit.	14B-0060	(909) 937-7570 - (909) 937-7570	Jul 7 2014-Sep 20 2014
	GREEN ST	UNION ST -	Conflict with existing Street Use Permit.	14B-0060	(909) 937-7570 - (909) 937-7570	Jul 7 2014-Sep 20 2014
	GREENWICH ST	BLACKSTONE CT -	Conflict with existing Street Use Permit.	14B-0060	(909) 937-7570 - (909) 937-7570	Jul 7 2014-Sep 20 2014
	JACKSON ST	PACIFIC AVE -	Conflict with existing Street Use Permit.	14B-0060	(909) 937-7570 - (909) 937-7570	Jul 7 2014-Sep 20 2014
	PACIFIC AVE	BROADWAY -	Conflict with existing Street Use Permit.	14B-0060	(909) 937-7570 - (909) 937-7570	Jul 7 2014-Sep 20 2014
	UNION ST	FILBERT ST -	Conflict with existing Street Use Permit.	14B-0060	(909) 937-7570 - (909) 937-7570	Jul 7 2014-Sep 20 2014

Street Name	From St	To St	Message	Job	Contact	Dates
	VALLEJO ST	GREEN ST -	Conflict with existing Street Use Permit.	14B-0060	(909) 937-7570 - (909) 937-7570	Jul 7 2014-Sep 20 2014
	WASHINGTON ST	JACKSON ST -	Conflict with existing Street Use Permit.	14B-0060	(909) 937-7570 - (909) 937-7570	Jul 7 2014-Sep 20 2014
	UNION ST	Intersection	Conflict with existing Street Use Permit.	14B-0061	(415) 431-2950 - (415) 431-2950	Jun 10 2014-Jun 10 2015
	LOMBARD ST	Intersection	Conflict with existing Street Use Permit.	14B-0071	Refer to Agent - Refer to Agent	Jul 14 2014-Oct 5 2014
	UNION ST	Intersection	Conflict with existing Street Use Permit.	14B-0076	(415) 431-2950 - (415) 431-2950	Oct 7 2014-Oct 7 2015
	UNION ST	FILBERT ST -	Conflict with existing Street Use Permit.	14ECN-0538	800-743-5000 - 800-743-5000	May 9 2014-
	FILBERT ST	GREENWICH ST -	Conflict with existing Street Use Permit.	14ECN-0610	800-743-5000 - 800-743-5000	May 21 2014-
	BLACKSTONE CT	LOMBARD ST -	Banners are allowed on this street	N/A		
	BLACKSTONE CT	LOMBARD ST -	DPT Blue Book Traffic Restriction. Time of day during which lanes must be kept clear: EAST 7AM - 9AM 3PM - 7PM MONDAY THROUGH FRIDAY // WEST 7AM - 9AM 3PM - 7PM MONDAY THROUGH FRIDAY	N/A		
	BROADWAY	Intersection	Blocks with Bicycle Route designations require special attention. For details see Section 10 of DPT's Blue Book and Section 6.3 of DPW's Order No. 171.442.	N/A		
	BROADWAY	VALLEJO ST -	DPT Blue Book Traffic Restriction. Time of day during which lanes must be kept clear: EAST 7AM - 9AM 3PM - 7PM MONDAY THROUGH FRIDAY // WEST 7AM - 9AM 3PM - 7PM MONDAY THROUGH FRIDAY	N/A		
	CLAY ST	WASHINGTON ST -	DPT Blue Book Traffic Restriction. Time of day during which lanes must be kept clear: EAST 7AM - 9AM 3PM - 7PM MONDAY THROUGH FRIDAY // WEST 7AM - 9AM 3PM - 7PM MONDAY THROUGH FRIDAY	N/A		
	FILBERT ST	GREENWICH ST -	DPT Blue Book Traffic Restriction. Time of day during which lanes must be kept clear: EAST 7AM - 9AM 3PM - 7PM MONDAY THROUGH FRIDAY // WEST 7AM - 9AM 3PM - 7PM MONDAY THROUGH FRIDAY	N/A		
	GREEN ST	Intersection	Blocks with Bicycle Route designations require special attention. For details see Section 10 of DPT's Blue Book and Section 6.3 of DPW's Order No. 171.442.	N/A		
	GREEN ST	Intersection	Please refer to Figure 12 of Section 9.4(A) of the DPW Order No. 171,442 for special conditions for excavation in the vicinity of AWSS.	N/A		

Street Name	From St	To St	Message	Job	Contact	Dates
	GREEN ST	UNION ST -	DPT Blue Book Traffic Restriction. Time of day during which lanes must be kept clear: EAST 7AM - 9AM 3PM - 7PM MONDAY THROUGH FRIDAY // WEST 7AM - 9AM 3PM - 7PM MONDAY THROUGH FRIDAY	N/A		
	GREENWICH ST	BLACKSTONE CT -	DPT Blue Book Traffic Restriction. Time of day during which lanes must be kept clear: EAST 7AM - 9AM 3PM - 7PM MONDAY THROUGH FRIDAY // WEST 7AM - 9AM 3PM - 7PM MONDAY THROUGH FRIDAY	N/A		
	JACKSON ST	PACIFIC AVE -	DPT Blue Book Traffic Restriction. Time of day during which lanes must be kept clear: EAST 7AM - 9AM 3PM - 7PM MONDAY THROUGH FRIDAY // WEST 7AM - 9AM 3PM - 7PM MONDAY THROUGH FRIDAY	N/A		
	LOMBARD ST	Intersection	Caltrans Jurisdiction call (510) 286-4424.	N/A		
	LOMBARD ST	Intersection	Please refer to Figure 12 of Section 9.4(A) of the DPW Order No. 171,442 for special conditions for excavation in the vicinity of AWSS.	N/A		
	PACIFIC AVE	BROADWAY -	DPT Blue Book Traffic Restriction. Time of day during which lanes must be kept clear: EAST 7AM - 9AM 3PM - 7PM MONDAY THROUGH FRIDAY // WEST 7AM - 9AM 3PM - 7PM MONDAY THROUGH FRIDAY	N/A		
	PACIFIC AVE	Intersection	Please refer to Figure 12 of Section 9.4(A) of the DPW Order No. 171,442 for special conditions for excavation in the vicinity of AWSS.	N/A		
	UNION ST	FILBERT ST -	Banners are allowed on this street	N/A		
	UNION ST	FILBERT ST -	DPT Blue Book Traffic Restriction. Time of day during which lanes must be kept clear: EAST 7AM - 9AM 3PM - 7PM MONDAY THROUGH FRIDAY // WEST 7AM - 9AM 3PM - 7PM MONDAY THROUGH FRIDAY	N/A		
	UNION ST	Intersection	Under G095 requirement, Contractor shall contact Muni Overhead Line Division of any work 10 feet in horizontal or vertical direction of overhead lines. Contact: Tim Lipps @ (415) 554-9227	N/A		
	VALLEJO ST	GREEN ST -	DPT Blue Book Traffic Restriction. Time of day during which lanes must be kept clear: EAST 7AM - 9AM 3PM - 7PM MONDAY THROUGH FRIDAY // WEST 7AM - 9AM 3PM - 7PM MONDAY THROUGH FRIDAY	N/A		

Street Name	From St	To St	Message	Job	Contact	Dates
	WASHINGTON ST	JACKSON ST -	DPT Blue Book Traffic Restriction. Time of day during which lanes must be kept clear: EAST 7AM - 9AM 3PM - 7PM MONDAY THROUGH FRIDAY // WEST 7AM - 9AM 3PM - 7PM MONDAY THROUGH FRIDAY	N/A		
	BLACKSTONE CT	LOMBARD ST -	Proposed Paving.	PAVING	Au Bui -	Oct 14 2013-Dec 12 2014
	BROADWAY	Intersection	Proposed Paving.	PAVING	Au Bui -	Oct 14 2013-Dec 12 2014
	BROADWAY	VALLEJO ST -	Proposed Paving.	PAVING	Au Bui -	Oct 14 2013-Dec 12 2014
	CLAY ST	WASHINGTON ST -	Proposed Paving.	PAVING	Au Bui -	Oct 14 2013-Dec 12 2014
	FILBERT ST	GREENWICH ST -	Proposed Paving.	PAVING	Au Bui -	Oct 14 2013-Dec 12 2014
	FILBERT ST	Intersection	Proposed Paving.	PAVING	Au Bui -	Oct 14 2013-Dec 12 2014
	GREEN ST	Intersection	Proposed Paving.	PAVING	Au Bui -	Oct 14 2013-Dec 12 2014
	GREEN ST	UNION ST -	Proposed Paving.	PAVING	Au Bui -	Oct 14 2013-Dec 12 2014
	GREENWICH ST	BLACKSTONE CT -	Proposed Paving.	PAVING	Au Bui -	Oct 14 2013-Dec 12 2014
	GREENWICH ST	Intersection	Proposed Paving.	PAVING	Au Bui -	Oct 14 2013-Dec 12 2014
	JACKSON ST	Intersection	Proposed Paving.	PAVING	Au Bui -	Oct 14 2013-Dec 12 2014
	JACKSON ST	PACIFIC AVE -	Proposed Paving.	PAVING	Au Bui -	Oct 14 2013-Dec 12 2014
	PACIFIC AVE	BROADWAY -	Proposed Paving.	PAVING	Au Bui -	Oct 14 2013-Dec 12 2014
	PACIFIC AVE	Intersection	Proposed Paving.	PAVING	Au Bui -	Oct 14 2013-Dec 12 2014
	UNION ST	FILBERT ST -	Proposed Paving.	PAVING	Au Bui -	Oct 14 2013-Dec 12 2014
	UNION ST	Intersection	Proposed Paving.	PAVING	Au Bui -	Oct 14 2013-Dec 12 2014
	VALLEJO ST	GREEN ST -	Proposed Paving.	PAVING	Au Bui -	Oct 14 2013-Dec 12 2014
	VALLEJO ST	Intersection	Proposed Paving.	PAVING	Au Bui -	Oct 14 2013-Dec 12 2014
	WASHINGTON ST	Intersection	Proposed Paving.	PAVING	Au Bui -	Oct 14 2013-Dec 12 2014
	WASHINGTON ST	JACKSON ST -	Proposed Paving.	PAVING	Au Bui -	Oct 14 2013-Dec 12 2014
	GREENWICH ST	Intersection	Proposed Excavation.	SF DPW IDC - Hydraulic	Iqbalbhai Dhapa -	Jul 2 2018-Feb 17 2020
	WASHINGTON ST	JACKSON ST -	Proposed Excavation.	SF DPW IDC - Hydraulic	Thomas Won -	Feb 4 2014-Mar 27 2015
	BLACKSTONE CT	LOMBARD ST -	Proposed Excavation.	SF DPW IDC - Mechanical \Electrical	Steven Lee -	May 20 2013-Jul 24 2014
	BROADWAY	Intersection	Proposed Excavation.	SF DPW IDC - Mechanical \Electrical	Steven Lee -	May 20 2013-Jul 24 2014
	BROADWAY	VALLEJO ST -	Proposed Excavation.	SF DPW IDC - Mechanical \Electrical	Steven Lee -	May 20 2013-Jul 24 2014
	CLAY ST	WASHINGTON ST -	Proposed Excavation.	SF DPW IDC - Mechanical \Electrical	Steven Lee -	May 20 2013-Jul 24 2014
	FILBERT ST	GREENWICH ST -	Proposed Excavation.	SF DPW IDC - Mechanical \Electrical	Steven Lee -	May 20 2013-Jul 24 2014
	FILBERT ST	Intersection	Proposed Excavation.	SF DPW IDC - Mechanical \Electrical	Steven Lee -	May 20 2013-Jul 24 2014
	GREEN ST	Intersection	Proposed Excavation.	SF DPW IDC - Mechanical \Electrical	Steven Lee -	May 20 2013-Jul 24 2014
	GREEN ST	UNION ST -	Proposed Excavation.	SF DPW IDC - Mechanical \Electrical	Steven Lee -	May 20 2013-Jul 24 2014

Street Name	From St	To St	Message	Job	Contact	Dates
	GREENWICH ST	BLACKSTONE CT -	Proposed Excavation.	SF DPW IDC - Mechanical \Electrical	Steven Lee -	May 20 2013-Jul 24 2014
	GREENWICH ST	Intersection	Proposed Excavation.	SF DPW IDC - Mechanical \Electrical	Steven Lee -	May 20 2013-Jul 24 2014
	JACKSON ST	Intersection	Proposed Excavation.	SF DPW IDC - Mechanical \Electrical	Steven Lee -	May 20 2013-Jul 24 2014
	JACKSON ST	PACIFIC AVE -	Proposed Excavation.	SF DPW IDC - Mechanical \Electrical	Steven Lee -	May 20 2013-Jul 24 2014
	LOMBARD ST	Intersection	Proposed Excavation.	SF DPW IDC - Mechanical \Electrical	Steven Lee -	May 20 2013-Jul 24 2014
	PACIFIC AVE	BROADWAY -	Proposed Excavation.	SF DPW IDC - Mechanical \Electrical	Steven Lee -	May 20 2013-Jul 24 2014
	PACIFIC AVE	Intersection	Proposed Excavation.	SF DPW IDC - Mechanical \Electrical	Steven Lee -	May 20 2013-Jul 24 2014
	UNION ST	FILBERT ST -	Proposed Excavation.	SF DPW IDC - Mechanical \Electrical	Steven Lee -	May 20 2013-Jul 24 2014
	UNION ST	Intersection	Proposed Excavation.	SF DPW IDC - Mechanical \Electrical	Steven Lee -	May 20 2013-Jul 24 2014
	VALLEJO ST	GREEN ST -	Proposed Excavation.	SF DPW IDC - Mechanical \Electrical	Steven Lee -	May 20 2013-Jul 24 2014
	VALLEJO ST	Intersection	Proposed Excavation.	SF DPW IDC - Mechanical \Electrical	Steven Lee -	May 20 2013-Jul 24 2014
	WASHINGTON ST	Intersection	Proposed Excavation.	SF DPW IDC - Mechanical \Electrical	Steven Lee -	May 20 2013-Jul 24 2014
	WASHINGTON ST	JACKSON ST -	Proposed Excavation.	SF DPW IDC - Mechanical \Electrical	Steven Lee -	May 20 2013-Jul 24 2014
	UNION ST	Intersection	Proposed Excavation.	SF DPW IDC - Mechanical \Electrical	Steven Lee -	Jul 8 2013-Sep 1 2014
	BROADWAY	Intersection	Proposed Excavation.	SF DPW IDC - Streets & Highways	Au Bui -	Oct 14 2013-Dec 12 2014
	FILBERT ST	Intersection	Proposed Excavation.	SF DPW IDC - Streets & Highways	Au Bui -	Oct 14 2013-Dec 12 2014
	GREEN ST	Intersection	Proposed Excavation.	SF DPW IDC - Streets & Highways	Au Bui -	Oct 14 2013-Dec 12 2014
	GREENWICH ST	Intersection	Proposed Excavation.	SF DPW IDC - Streets & Highways	Au Bui -	Oct 14 2013-Dec 12 2014
	PACIFIC AVE	Intersection	Proposed Excavation.	SF DPW IDC - Streets & Highways	Au Bui -	Oct 14 2013-Dec 12 2014
	VALLEJO ST	Intersection	Proposed Excavation.	SF DPW IDC - Streets & Highways	Au Bui -	Oct 14 2013-Dec 12 2014

Street Name	From St	To St	Message	Job	Contact	Dates
	BROADWAY	Intersection	Proposed Excavation.	SF DPW IDC - Streets & Highways	Au Bui -	Oct 14 2013-Dec 12 2014
	FILBERT ST	Intersection	Proposed Excavation.	SF DPW IDC - Streets & Highways	Au Bui -	Oct 14 2013-Dec 12 2014
	GREEN ST	Intersection	Proposed Excavation.	SF DPW IDC - Streets & Highways	Au Bui -	Oct 14 2013-Dec 12 2014
	GREENWICH ST	Intersection	Proposed Excavation.	SF DPW IDC - Streets & Highways	Au Bui -	Oct 14 2013-Dec 12 2014
	JACKSON ST	Intersection	Proposed Excavation.	SF DPW IDC - Streets & Highways	Au Bui -	Oct 14 2013-Dec 12 2014
	PACIFIC AVE	Intersection	Proposed Excavation.	SF DPW IDC - Streets & Highways	Au Bui -	Oct 14 2013-Dec 12 2014
	VALLEJO ST	Intersection	Proposed Excavation.	SF DPW IDC - Streets & Highways	Au Bui -	Oct 14 2013-Dec 12 2014
	WASHINGTON ST	Intersection	Proposed Excavation.	SF DPW IDC - Streets & Highways	Au Bui -	Oct 14 2013-Dec 12 2014
	WASHINGTON ST	Intersection	Proposed Excavation.	SF DPW IDC - Streets & Highways	Au Bui -	Oct 14 2013-Dec 12 2014
	WASHINGTON ST	JACKSON ST -	Proposed Excavation.	SF DPW IDC - Streets & Highways	Au Bui -	Oct 14 2013-Dec 12 2014
	BROADWAY	Intersection	Proposed Excavation.	SF MTA Capital Programs and Construction	Darton Ito -	Jan 1 2020-Dec 31 2020
	LOMBARD ST	Intersection	Proposed Excavation.	SF MTA Capital Programs and Construction	Darton Ito -	Jan 1 2020-Dec 31 2020
	LOMBARD ST	Intersection	Proposed Excavation.	SF MTA SS - Livable Streets	Laura Stonehill -	Jan 1 2015-Jan 1 2016
	FILBERT ST	Intersection	Proposed Excavation.	SF PUC Water	Heather Rhee -	Oct 1 2017-Aug 1 2018
	WASHINGTON ST	Intersection	Proposed Excavation.	SF PUC Water	Michael Gardiner -	Nov 1 2018-Sep 1 2019
	UNION ST	Intersection	Proposed Excavation.	SF PUC Water	Michael Gardiner -	May 1 2017-Mar 1 2018
	GREEN ST	UNION ST -	Sidewalk Paving to be done by SIRP Process	SIRP Work Order	LC General -	
	LOMBARD ST	Intersection	Prior to performing any construction, all CCSF survey monuments shall be referenced by a licensed Land Surveyor on a Corner Record or a Record of Survey, if any construction will take place within 10ft of the monument. For any questions, please call Mapping at #554-5827	Stone or Concrete Monument		

Street Name	From St	To St	Message	Job	Contact	Dates
GREEN ST						
	FRANKLIN ST	Intersection	Conflict with existing excavation permit. It is mandatory that you coordinate all work for joint paving.	13EXC-4392	(415) 646-6253 - (415) 646-6253	Sep 23 2013-
	FRANKLIN ST	Intersection	Blocks with Bicycle Route designations require special attention. For details see Section 10 of DPT's Blue Book and Section 6.3 of DPW's Order No. 171.442.	N/A		
	FRANKLIN ST	Intersection	Please refer to Figure 12 of Section 9.4(A) of the DPW Order No. 171,442 for special conditions for excavation in the vicinity of AWSS.	N/A		
	FRANKLIN ST	Intersection	Proposed Paving.	PAVING	Au Bui -	Oct 14 2013-Dec 12 2014
	FRANKLIN ST	Intersection	Proposed Excavation.	SF DPW IDC - Mechanical \Electrical	Steven Lee -	May 20 2013-Jul 24 2014
	FRANKLIN ST	Intersection	Proposed Excavation.	SF DPW IDC - Streets & Highways	Au Bui -	Oct 14 2013-Dec 12 2014
	FRANKLIN ST	Intersection	Proposed Excavation.	SF DPW IDC - Streets & Highways	Au Bui -	Oct 14 2013-Dec 12 2014
GREENWICH ST						
	FRANKLIN ST	Intersection	Conflict with existing excavation permit. It is mandatory that you coordinate all work for joint paving.	13EXC-4392	(415) 646-6253 - (415) 646-6253	Sep 23 2013-
	FRANKLIN ST	Intersection	Proposed Paving.	PAVING	Au Bui -	Oct 14 2013-Dec 12 2014
	FRANKLIN ST	Intersection	Proposed Excavation.	SF DPW IDC - Hydraulic	Iqbalbhai Dhapa -	Jul 2 2018-Feb 17 2020
	FRANKLIN ST	Intersection	Proposed Excavation.	SF DPW IDC - Mechanical \Electrical	Steven Lee -	May 20 2013-Jul 24 2014
	FRANKLIN ST	Intersection	Proposed Excavation.	SF DPW IDC - Streets & Highways	Au Bui -	Oct 14 2013-Dec 12 2014
	FRANKLIN ST	Intersection	Proposed Excavation.	SF DPW IDC - Streets & Highways	Au Bui -	Oct 14 2013-Dec 12 2014
HARRISON ST						
	02ND ST	Intersection	Conflict with existing Street Use Permit.	13B-0102	(415) 431-2950 - (415) 431-2950	Oct 1 2013-Oct 8 2014
	02ND ST	Intersection	Conflict with existing Street Use Permit.	13B-0121	(415) 431-2950 - (415) 431-2950	Jan 23 2014-Jan 23 2015
	02ND ST	Intersection	Conflict with existing Street Use Permit.	13B-0124	(415) 431-2950 - (415) 431-2950	Nov 13 2013-Nov 13 2014
	02ND ST	Intersection	Conflict with existing Street Use Permit.	13B-0141	(415) 431-2950 - (415) 431-2950	Jan 1 2014-Oct 31 2014
	02ND ST	Intersection	Conflict with existing Street Use Permit.	14B-0061	(415) 431-2950 - (415) 431-2950	Jun 10 2014-Jun 10 2015

Street Name	From St	To St	Message	Job	Contact	Dates
	02ND ST	Intersection	Conflict with existing Street Use Permit.	14B-0070	Refer to Agent - Refer to Agent	Aug 23 2014-Sep 23 2014
	02ND ST	Intersection	Conflict with existing Street Use Permit.	14B-0073	415-431-2950 - 415-431-2950	Aug 28 2014-Oct 2 2014
	02ND ST	Intersection	Conflict with existing Street Use Permit.	14B-0076	(415) 431-2950 - (415) 431-2950	Oct 7 2014-Oct 7 2015
	02ND ST	Intersection	Prior to performing any construction, all CCSF survey monuments shall be referenced by a licensed Land Surveyor on a Corner Record or a Record of Survey, if any construction will take place within 10ft of the monument. For any questions, please call Mapping at #554-5827	Lead Plug and Brass Tack		
	02ND ST	Intersection	Blocks with Bicycle Route designations require special attention. For details see Section 10 of DPT's Blue Book and Section 6.3 of DPW's Order No. 171.442.	N/A		
	02ND ST	Intersection	No construction allowed in streets on game days at PacBell Park 2 hours before and until 2 hours after events. Day event hours:10am-6pm. Night event hours: 4pm-Midnight. Call 415-972-2000ext0 for more information.	N/A		
	02ND ST	Intersection	Please refer to Figure 12 of Section 9.4(A) of the DPW Order No. 171,442 for special conditions for excavation in the vicinity of AWSS.	N/A		
	02ND ST	Intersection	Truck Route: Call Cindy Shamban of DPT at 554-2341 for Restriction Information.	N/A		
	02ND ST	Intersection	Under G095 requirement, Contractor shall contact Muni Overhead Line Division of any work 10 feet in horizontal or vertical direction of overhead lines. Contact: Tim Lipps @ (415) 554-9227	N/A		
	02ND ST	Intersection	Proposed Paving.	PAVING	Kimberly C. Chang -	Apr 27 2016-Apr 26 2017
	02ND ST	Intersection	Proposed Excavation.	PG&E	Alain Billot -	Jun 1 2014-Dec 30 2015
	02ND ST	Intersection	Proposed Excavation.	SF DPW IDC - Streets & Highways	Kimberly C. Chang -	Apr 27 2016-Apr 26 2017
	02ND ST	Intersection	Proposed Excavation.	SF DPW IDC - Streets & Highways	Kimberly C. Chang -	Apr 27 2016-Apr 26 2017
	02ND ST	Intersection	Proposed Excavation.	SF MTA Capital Programs and Construction	Darton Ito -	Jan 1 2020-Dec 31 2020
	02ND ST	Intersection	Proposed Excavation.	SF Planning	Adam Varat -	Jan 1 2020-Dec 31 2020
	02ND ST	Intersection	Proposed Excavation.	SF Planning	Adam Varat -	Jan 1 2020-Dec 31 2020
	02ND ST	Intersection	Proposed Excavation.	SF Planning	Adam Varat -	Jan 1 2020-Dec 31 2020

Street Name	From St	To St	Message	Job	Contact	Dates
	02ND ST	Intersection	Prior to performing any construction, all CCSF survey monuments shall be referenced by a licensed Land Surveyor on a Corner Record or a Record of Survey, if any construction will take place within 10ft of the monument. For any questions, please call Mapping at #554-5827	Stone or Concrete Monument		
	02ND ST	Intersection	Proposed Excavation.	Transbay	Cory Traylor -	Sep 1 2015-Jun 1 2017
HOWARD ST						
	02ND ST	Intersection	Conflict with existing Street Use Permit.	12ECN-1003	Refer to Agent - Refer to Agent	Oct 3 2012-
	02ND ST	Intersection	Conflict with existing Street Use Permit.	13B-0097	Refer to Agent - Refer to Agent	Aug 21 2013-Aug 21 2014
	02ND ST	Intersection	Conflict with existing Street Use Permit.	13B-0102	(415) 431-2950 - (415) 431-2950	Oct 1 2013-Oct 8 2014
	02ND ST	Intersection	Conflict with existing Street Use Permit.	13B-0118	(415) 431-2950 - (415) 431-2950	Oct 7 2013-Oct 7 2014
	02ND ST	Intersection	Conflict with existing Street Use Permit.	13B-0121	(415) 431-2950 - (415) 431-2950	Jan 23 2014-Jan 23 2015
	02ND ST	Intersection	Conflict with existing Street Use Permit.	13B-0124	(415) 431-2950 - (415) 431-2950	Nov 13 2013-Nov 13 2014
	02ND ST	Intersection	Conflict with existing Street Use Permit.	13B-0141	(415) 431-2950 - (415) 431-2950	Jan 1 2014-Oct 31 2014
	02ND ST	Intersection	Conflict with existing Street Use Permit.	14B-0005	Refer to Agent - Refer to Agent	Jan 20 2014-Jan 20 2015
	02ND ST	Intersection	Conflict with existing Street Use Permit.	14B-0027	Refer to Agent - Refer to Agent	Mar 17 2014-Oct 19 2014
	02ND ST	Intersection	Conflict with existing Street Use Permit.	14B-0047	(415) 431-2950 - (415) 431-2950	May 12 2014-Jun 30 2014
	02ND ST	Intersection	Conflict with existing Street Use Permit.	14B-0061	(415) 431-2950 - (415) 431-2950	Jun 10 2014-Jun 10 2015
	02ND ST	Intersection	Conflict with existing Street Use Permit.	14B-0070	Refer to Agent - Refer to Agent	Aug 23 2014-Sep 23 2014
	02ND ST	Intersection	Conflict with existing Street Use Permit.	14B-0072	Refer to Agent - Refer to Agent	Jul 7 2014-Jul 7 2015
	02ND ST	Intersection	Conflict with existing Street Use Permit.	14B-0073	415-431-2950 - 415-431-2950	Aug 28 2014-Oct 2 2014
	02ND ST	Intersection	Conflict with existing Street Use Permit.	14B-0074	Refer to Agent - Refer to Agent	Jul 14 2014-Aug 5 2014
	02ND ST	Intersection	Conflict with existing Street Use Permit.	14B-0076	(415) 431-2950 - (415) 431-2950	Oct 7 2014-Oct 7 2015
	02ND ST	Intersection	Prior to performing any construction, all CCSF survey monuments shall be referenced by a licensed Land Surveyor on a Corner Record or a Record of Survey, if any construction will take place within 10ft of the monument. For any questions, please call Mapping at #554-5827	Lead Plug and Brass Tack		

"IMPROVING THE QUALITY OF LIFE IN SAN FRANCISCO" We are dedicated individuals committed to teamwork, customer service and continuous improvement in partnership with the community.

Customer Service

Teamwork

Continuous Improvement

Street Name	From St	To St	Message	Job	Contact	Dates
	02ND ST	Intersection	Blocks with Bicycle Route designations require special attention. For details see Section 10 of DPT's Blue Book and Section 6.3 of DPW's Order No. 171.442.	N/A		
	02ND ST	Intersection	No construction allowed in streets on game days at PacBell Park 2 hours before and until 2 hours after events. Day event hours:10am-6pm. Night event hours: 4pm-Midnight. Call 415-972-2000ext0 for more information.	N/A		
	02ND ST	Intersection	Please refer to Figure 12 of Section 9.4(A) of the DPW Order No. 171,442 for special conditions for excavation in the vicinity of AWSS.	N/A		
	02ND ST	Intersection	Truck Route: Call Cindy Shamban of DPT at 554-2341 for Restriction Information.	N/A		
	02ND ST	Intersection	Under G095 requirement, Contractor shall contact Muni Overhead Line Division of any work 10 feet in horizontal or vertical direction of overhead lines. Contact: Tim Lipps @ (415) 554-9227	N/A		
	02ND ST	Intersection	Downtown Streetscape Zone. Please See Attachment.	N/A	John Kwong or Nick Elsner - (415) 554-5810	
	02ND ST	Intersection	Proposed Paving.	PAVING	Kimberly C. Chang -	Apr 27 2016-Apr 26 2017
	02ND ST	Intersection	Proposed Excavation.	SF DPW IDC - Mechanical \Electrical	Steven Lee -	May 20 2013-Jul 24 2014
	02ND ST	Intersection	Proposed Excavation.	SF DPW IDC - Streets & Highways	Kimberly C. Chang -	Apr 27 2016-Apr 26 2017
	02ND ST	Intersection	Proposed Excavation.	SF MTA Capital Programs and Construction	Darton Ito -	Jan 1 2020-Dec 31 2020
	02ND ST	Intersection	Proposed Excavation.	SF MTA SS - Livable Streets	Maurice Growney -	Jun 30 2017-Mar 31 2018
	02ND ST	Intersection	Proposed Excavation.	SF Planning	Adam Varat -	Jan 1 2020-Dec 31 2020
	02ND ST	Intersection	Proposed Excavation.	SF Planning	Adam Varat -	Jan 1 2020-Dec 31 2020
	02ND ST	Intersection	Proposed Excavation.	SF Planning	Adam Varat -	Jan 1 2020-Dec 31 2020
	02ND ST	Intersection	Prior to performing any construction, all CCSF survey monuments shall be referenced by a licensed Land Surveyor on a Corner Record or a Record of Survey, if any construction will take place within 10ft of the monument. For any questions, please call Mapping at #554-5827	Stone or Concrete Monument		
	02ND ST	Intersection	Proposed Excavation.	Transbay	Cory Traylor -	Jan 3 2020-Feb 15 2022
	02ND ST	Intersection	Proposed Excavation.	Transbay	Cory Traylor -	Sep 1 2015-Jun 1 2017

Street Name	From St	To St	Message	Job	Contact	Dates
JACKSON ST						
	FRANKLIN ST	Intersection	Conflict with existing excavation permit. It is mandatory that you coordinate all work for joint paving.	13EXC-4392	(415) 646-6253 - (415) 646-6253	Sep 23 2013-
	FRANKLIN ST	Intersection	Proposed Paving.	PAVING	Au Bui -	Oct 14 2013-Dec 12 2014
	FRANKLIN ST	Intersection	Proposed Excavation.	SF DPW IDC - Mechanical \Electrical	Steven Lee -	May 20 2013-Jul 24 2014
	FRANKLIN ST	Intersection	Proposed Excavation.	SF DPW IDC - Streets & Highways	Au Bui -	Oct 14 2013-Dec 12 2014
	VAN NESS AVE	FRANKLIN ST -	Proposed Excavation.	SF MTA Capital Programs and Construction	Tee Phang -	Dec 18 2015-Dec 21 2017
JESSIE ST						
	02ND ST	Intersection	Conflict with existing Street Use Permit.	13B-0102	(415) 431-2950 - (415) 431-2950	Oct 1 2013-Oct 8 2014
	02ND ST	Intersection	Conflict with existing Street Use Permit.	13B-0118	(415) 431-2950 - (415) 431-2950	Oct 7 2013-Oct 7 2014
	02ND ST	Intersection	Conflict with existing Street Use Permit.	13B-0121	(415) 431-2950 - (415) 431-2950	Jan 23 2014-Jan 23 2015
	02ND ST	Intersection	Conflict with existing Street Use Permit.	13B-0124	(415) 431-2950 - (415) 431-2950	Nov 13 2013-Nov 13 2014
	02ND ST	Intersection	Conflict with existing Street Use Permit.	14B-0076	(415) 431-2950 - (415) 431-2950	Oct 7 2014-Oct 7 2015
	02ND ST	Intersection	Blocks with Bicycle Route designations require special attention. For details see Section 10 of DPT's Blue Book and Section 6.3 of DPW's Order No. 171.442.	N/A		
	02ND ST	Intersection	No construction allowed in streets on game days at PacBell Park 2 hours before and until 2 hours after events. Day event hours:10am-6pm. Night event hours: 4pm-Midnight. Call 415-972-2000ext0 for more information.	N/A		
	02ND ST	Intersection	Please refer to Figure 12 of Section 9.4(A) of the DPW Order No. 171,442 for special conditions for excavation in the vicinity of AWSS.	N/A		
	02ND ST	Intersection	Downtown Streetscape Zone. Please See Attachment.	N/A	John Kwong or Nick Elsner - (415) 554-5810	
	02ND ST	Intersection	Proposed Paving.	PAVING	Kimberly C. Chang -	Apr 27 2016-Apr 26 2017
	02ND ST	Intersection	Proposed Excavation.	SF DPW IDC - Mechanical \Electrical	Steven Lee -	May 20 2013-Jul 24 2014
	02ND ST	Intersection	Proposed Excavation.	SF DPW IDC - Streets & Highways	Kimberly C. Chang -	Apr 27 2016-Apr 26 2017

Street Name	From St	To St	Message	Job	Contact	Dates
	02ND ST	Intersection	Proposed Excavation.	SF MTA Capital Programs and Construction	Darton Ito -	Jan 1 2020-Dec 31 2020
	02ND ST	Intersection	Proposed Excavation.	SF Planning	Adam Varat -	Jan 1 2020-Dec 31 2020
	02ND ST	Intersection	Proposed Excavation.	SF PUC Water	Heather Rhee -	Jan 1 2015-Nov 1 2015
LOMBARD ST						
	FRANKLIN ST	Intersection	Conflict with existing Street Use Permit.	13B-0123	(415) 431-2950 - (415) 431-2950	Nov 15 2013-Jan 1 2015
	FRANKLIN ST	Intersection	Conflict with existing Street Use Permit.	14B-0027	Refer to Agent - Refer to Agent	Mar 17 2014-Oct 19 2014
	FRANKLIN ST	Intersection	Conflict with existing Street Use Permit.	14B-0033	Refer to Agent - Refer to Agent	Mar 25 2014-Mar 25 2015
	FRANKLIN ST	Intersection	Conflict with existing Street Use Permit.	14B-0071	Refer to Agent - Refer to Agent	Jul 14 2014-Oct 5 2014
	FRANKLIN ST	Intersection	Caltrans Jurisdiction call (510) 286-4424.	N/A		
	FRANKLIN ST	Intersection	Please refer to Figure 12 of Section 9.4(A) of the DPW Order No. 171,442 for special conditions for excavation in the vicinity of AWSS.	N/A		
	FRANKLIN ST	Intersection	Proposed Excavation.	SF DPW IDC - Mechanical \Electrical	Steven Lee -	May 20 2013-Jul 24 2014
	FRANKLIN ST	Intersection	Proposed Excavation.	SF MTA Capital Programs and Construction	Darton Ito -	Jan 1 2020-Dec 31 2020
	FRANKLIN ST	Intersection	Proposed Excavation.	SF MTA SS - Livable Streets	Laura Stonehill -	Jan 1 2015-Jan 1 2016
	FRANKLIN ST	Intersection	Prior to performing any construction, all CCSF survey monuments shall be referenced by a licensed Land Surveyor on a Corner Record or a Record of Survey, if any construction will take place within 10ft of the monument. For any questions, please call Mapping at #554-5827	Stone or Concrete Monument		
MINNA ST						
	02ND ST	Intersection	Conflict with existing Street Use Permit.	13B-0102	(415) 431-2950 - (415) 431-2950	Oct 1 2013-Oct 8 2014
	02ND ST	Intersection	Conflict with existing Street Use Permit.	13B-0118	(415) 431-2950 - (415) 431-2950	Oct 7 2013-Oct 7 2014
	02ND ST	Intersection	Conflict with existing Street Use Permit.	13B-0121	(415) 431-2950 - (415) 431-2950	Jan 23 2014-Jan 23 2015
	02ND ST	Intersection	Conflict with existing Street Use Permit.	13B-0124	(415) 431-2950 - (415) 431-2950	Nov 13 2013-Nov 13 2014
	02ND ST	Intersection	Conflict with existing Street Use Permit.	13B-0141	(415) 431-2950 - (415) 431-2950	Jan 1 2014-Oct 31 2014

Street Name	From St	To St	Message	Job	Contact	Dates
	02ND ST	Intersection	Conflict with existing Street Use Permit.	14B-0076	(415) 431-2950 - (415) 431-2950	Oct 7 2014-Oct 7 2015
	02ND ST	Intersection	Blocks with Bicycle Route designations require special attention. For details see Section 10 of DPT's Blue Book and Section 6.3 of DPW's Order No. 171.442.	N/A		
	02ND ST	Intersection	No construction allowed in streets on game days at PacBell Park 2 hours before and until 2 hours after events. Day event hours:10am-6pm. Night event hours: 4pm-Midnight. Call 415-972-2000ext0 for more information.	N/A		
	02ND ST	Intersection	Please refer to Figure 12 of Section 9.4(A) of the DPW Order No. 171,442 for special conditions for excavation in the vicinity of AWSS.	N/A		
	02ND ST	Intersection	Downtown Streetscape Zone. Please See Attachment.	N/A	John Kwong or Nick Elsner - (415) 554-5810	
	02ND ST	Intersection	Proposed Paving.	PAVING	Kimberly C. Chang -	Apr 27 2016-Apr 26 2017
	02ND ST	Intersection	Proposed Excavation.	PG&E	Eric Larson -	Feb 15 2015-Mar 13 2015
	02ND ST	Intersection	Proposed Excavation.	SF DPW IDC - Mechanical \Electrical	Steven Lee -	May 20 2013-Jul 24 2014
	02ND ST	Intersection	Proposed Excavation.	SF DPW IDC - Streets & Highways	Kimberly C. Chang -	Apr 27 2016-Apr 26 2017
	02ND ST	Intersection	Proposed Excavation.	SF MTA Capital Programs and Construction	Darton Ito -	Jan 1 2020-Dec 31 2020
	02ND ST	Intersection	Proposed Excavation.	SF Planning	Adam Varat -	Jan 1 2020-Dec 31 2020
	02ND ST	Intersection	Proposed Excavation.	Transbay	Cory Traylor -	Jan 3 2020-Feb 15 2022
	02ND ST	Intersection	Proposed Excavation.	Transbay	Cory Traylor -	Dec 17 2010-Jun 15 2017
MISSION ST						
	02ND ST	Intersection	Conflict with existing Street Use Permit.	13B-0097	Refer to Agent - Refer to Agent	Aug 21 2013-Aug 21 2014
	02ND ST	Intersection	Conflict with existing Street Use Permit.	13B-0102	(415) 431-2950 - (415) 431-2950	Oct 1 2013-Oct 8 2014
	02ND ST	Intersection	Conflict with existing Street Use Permit.	13B-0107	(415) 431-2950 - (415) 431-2950	Sep 19 2013-Sep 19 2014
	02ND ST	Intersection	Conflict with existing Street Use Permit.	13B-0118	(415) 431-2950 - (415) 431-2950	Oct 7 2013-Oct 7 2014
	02ND ST	Intersection	Conflict with existing Street Use Permit.	13B-0121	(415) 431-2950 - (415) 431-2950	Jan 23 2014-Jan 23 2015
	02ND ST	Intersection	Conflict with existing Street Use Permit.	13B-0124	(415) 431-2950 - (415) 431-2950	Nov 13 2013-Nov 13 2014
	02ND ST	Intersection	Conflict with existing Street Use Permit.	13B-0129	(415) 431-2950 - (415) 431-2950	Nov 16 2013-Nov 16 2014

"IMPROVING THE QUALITY OF LIFE IN SAN FRANCISCO" We are dedicated individuals committed to teamwork, customer service and continuous improvement in partnership with the community.

Customer Service

Teamwork

Continuous Improvement

Street Name	From St	To St	Message	Job	Contact	Dates
	02ND ST	Intersection	Conflict with existing Street Use Permit.	13B-0141	(415) 431-2950 - (415) 431-2950	Jan 1 2014-Oct 31 2014
	02ND ST	Intersection	Conflict with existing Street Use Permit.	14B-0061	(415) 431-2950 - (415) 431-2950	Jun 10 2014-Jun 10 2015
	02ND ST	Intersection	Conflict with existing Street Use Permit.	14B-0070	Refer to Agent - Refer to Agent	Aug 23 2014-Sep 23 2014
	02ND ST	Intersection	Conflict with existing Street Use Permit.	14B-0073	415-431-2950 - 415-431-2950	Aug 28 2014-Oct 2 2014
	02ND ST	Intersection	Conflict with existing Street Use Permit.	14B-0074	Refer to Agent - Refer to Agent	Jul 14 2014-Aug 5 2014
	02ND ST	Intersection	Conflict with existing Street Use Permit.	14B-0076	(415) 431-2950 - (415) 431-2950	Oct 7 2014-Oct 7 2015
	02ND ST	Intersection	Conflict with existing excavation permit. It is mandatory that you coordinate all work for joint paving.	14EXC-3361	(415) 725-1990 - (415) 725-1990	Jun 9 2014-Aug 1 2014
	02ND ST	Intersection	Blocks with Bicycle Route designations require special attention. For details see Section 10 of DPT's Blue Book and Section 6.3 of DPW's Order No. 171.442.	N/A		
	02ND ST	Intersection	No construction allowed in streets on game days at PacBell Park 2 hours before and until 2 hours after events. Day event hours:10am-6pm. Night event hours: 4pm-Midnight. Call 415-972-2000ext0 for more information.	N/A		
	02ND ST	Intersection	Please refer to Figure 12 of Section 9.4(A) of the DPW Order No. 171,442 for special conditions for excavation in the vicinity of AWSS.	N/A		
	02ND ST	Intersection	Under G095 requirement, Contractor shall contact Muni Overhead Line Division of any work 10 feet in horizontal or vertical direction of overhead lines. Contact: Tim Lipps @ (415) 554-9227	N/A		
	02ND ST	Intersection	Downtown Streetscape Zone. Please See Attachment.	N/A	John Kwong or Nick Elsner - (415) 554-5810	
	02ND ST	Intersection	Please see special requirements for work in Moscone Center and call Mike Roach @ 974-4001 for events.	N/A	Tim Comice - (415) 974-4050	
	02ND ST	Intersection	Proposed Paving.	PAVING	Kimberly C. Chang -	Apr 27 2016-Apr 26 2017
	02ND ST	Intersection	Proposed Excavation.	SF DPW IDC - Mechanical \Electrical	Steven Lee -	May 20 2013-Jul 24 2014
	02ND ST	Intersection	Proposed Excavation.	SF DPW IDC - Streets & Highways	Kimberly C. Chang -	Apr 27 2016-Apr 26 2017
	02ND ST	Intersection	Proposed Excavation.	SF MTA Capital Programs and Construction	Darton Ito -	Jan 1 2020-Dec 31 2020

Street Name	From St	To St	Message	Job	Contact	Dates
	02ND ST	Intersection	Proposed Excavation.	SF MTA Capital Programs and Construction	Darton Ito -	Jan 1 2020-Dec 31 2020
	02ND ST	Intersection	Proposed Excavation.	SF MTA SS - Transportation Engineering (Capital)	Cathal Hennessy -	Jun 1 2013-Jun 1 2015
	02ND ST	Intersection	Proposed Excavation.	SF Planning	Adam Varat -	Jan 1 2020-Dec 31 2020
	02ND ST	Intersection	Proposed Excavation.	SF Planning	Adam Varat -	Jan 1 2020-Dec 31 2020
	02ND ST	Intersection	Proposed Excavation.	SF PUC Water	Heather Rhee -	Jan 1 2015-Nov 1 2015
	02ND ST	Intersection	Prior to performing any construction, all CCSF survey monuments shall be referenced by a licensed Land Surveyor on a Corner Record or a Record of Survey, if any construction will take place within 10ft of the monument. For any questions, please call Mapping at #554-5827	Stone or Concrete Monument		
	02ND ST	Intersection	Proposed Excavation.	Transbay	Cory Traylor -	Dec 17 2010-Jun 15 2017
NATOMA ST						
	02ND ST	Intersection	Conflict with existing Street Use Permit.	13B-0102	(415) 431-2950 - (415) 431-2950	Oct 1 2013-Oct 8 2014
	02ND ST	Intersection	Conflict with existing Street Use Permit.	13B-0118	(415) 431-2950 - (415) 431-2950	Oct 7 2013-Oct 7 2014
	02ND ST	Intersection	Conflict with existing Street Use Permit.	13B-0121	(415) 431-2950 - (415) 431-2950	Jan 23 2014-Jan 23 2015
	02ND ST	Intersection	Conflict with existing Street Use Permit.	13B-0124	(415) 431-2950 - (415) 431-2950	Nov 13 2013-Nov 13 2014
	02ND ST	Intersection	Conflict with existing Street Use Permit.	13B-0141	(415) 431-2950 - (415) 431-2950	Jan 1 2014-Oct 31 2014
	02ND ST	Intersection	Conflict with existing Street Use Permit.	14B-0076	(415) 431-2950 - (415) 431-2950	Oct 7 2014-Oct 7 2015
	02ND ST	Intersection	Blocks with Bicycle Route designations require special attention. For details see Section 10 of DPT's Blue Book and Section 6.3 of DPW's Order No. 171.442.	N/A		
	02ND ST	Intersection	No construction allowed in streets on game days at PacBell Park 2 hours before and until 2 hours after events. Day event hours:10am-6pm. Night event hours: 4pm-Midnight. Call 415-972-2000ext0 for more information.	N/A		
	02ND ST	Intersection	Please refer to Figure 12 of Section 9.4(A) of the DPW Order No. 171,442 for special conditions for excavation in the vicinity of AWSS.	N/A		
	02ND ST	Intersection	Downtown Streetscape Zone. Please See Attachment.	N/A	John Kwong or Nick Elsner - (415) 554-5810	

Street Name	From St	To St	Message	Job	Contact	Dates
	02ND ST	Intersection	Proposed Paving.	PAVING	Kimberly C. Chang -	Apr 27 2016-Apr 26 2017
	02ND ST	Intersection	Proposed Excavation.	SF DPW IDC - Mechanical \Electrical	Steven Lee -	May 20 2013-Jul 24 2014
	02ND ST	Intersection	Proposed Excavation.	SF DPW IDC - Streets & Highways	Kimberly C. Chang -	Apr 27 2016-Apr 26 2017
	02ND ST	Intersection	Proposed Excavation.	SF MTA Capital Programs and Construction	Darton Ito -	Jan 1 2020-Dec 31 2020
	02ND ST	Intersection	Proposed Excavation.	SF Planning	Adam Varat -	Jan 1 2020-Dec 31 2020
	02ND ST	Intersection	Proposed Excavation.	Transbay	Cory Traylor -	Jan 3 2020-Feb 15 2022
	02ND ST	Intersection	Proposed Excavation.	Transbay	Cory Traylor -	Dec 17 2010-Jun 15 2017
PACIFIC AVE						
	FRANKLIN ST	Intersection	Conflict with existing excavation permit. It is mandatory that you coordinate all work for joint paving.	13EXC-4392	(415) 646-6253 - (415) 646-6253	Sep 23 2013-
	FRANKLIN ST	Intersection	Please refer to Figure 12 of Section 9.4(A) of the DPW Order No. 171,442 for special conditions for excavation in the vicinity of AWSS.	N/A		
	VAN NESS AVE	FRANKLIN ST -	DPT Blue Book Traffic Restriction. Time of day during which lanes must be kept clear: NORTH 7AM - 9AM 3PM - 7PM MONDAY THROUGH FRIDAY // SOUTH 7AM - 9AM 3PM - 7PM MONDAY THROUGH FRIDAY	N/A		
	VAN NESS AVE	FRANKLIN ST -	Please refer to Figure 12 of Section 9.4(A) of the DPW Order No. 171,442 for special conditions for excavation in the vicinity of AWSS.	N/A		
	FRANKLIN ST	Intersection	Proposed Paving.	PAVING	Au Bui -	Oct 14 2013-Dec 12 2014
	FRANKLIN ST	Intersection	Proposed Excavation.	SF DPW IDC - Mechanical \Electrical	Steven Lee -	May 20 2013-Jul 24 2014
	FRANKLIN ST	Intersection	Proposed Excavation.	SF DPW IDC - Streets & Highways	Au Bui -	Oct 14 2013-Dec 12 2014
	FRANKLIN ST	Intersection	Proposed Excavation.	SF DPW IDC - Streets & Highways	Au Bui -	Oct 14 2013-Dec 12 2014
	VAN NESS AVE	FRANKLIN ST -	Proposed Excavation.	SF MTA Capital Programs and Construction	Tee Phang -	Dec 18 2015-Dec 21 2017
STEVENSON ST						
	02ND ST	Intersection	Conflict with existing Street Use Permit.	13B-0102	(415) 431-2950 - (415) 431-2950	Oct 1 2013-Oct 8 2014
	02ND ST	Intersection	Conflict with existing Street Use Permit.	13B-0118	(415) 431-2950 - (415) 431-2950	Oct 7 2013-Oct 7 2014

Street Name	From St	To St	Message	Job	Contact	Dates
	02ND ST	Intersection	Conflict with existing Street Use Permit.	13B-0121	(415) 431-2950 - (415) 431-2950	Jan 23 2014-Jan 23 2015
	02ND ST	Intersection	Conflict with existing Street Use Permit.	13B-0124	(415) 431-2950 - (415) 431-2950	Nov 13 2013-Nov 13 2014
	02ND ST	Intersection	Conflict with existing Street Use Permit.	14B-0076	(415) 431-2950 - (415) 431-2950	Oct 7 2014-Oct 7 2015
	02ND ST	Intersection	Blocks with Bicycle Route designations require special attention. For details see Section 10 of DPT's Blue Book and Section 6.3 of DPW's Order No. 171.442.	N/A		
	02ND ST	Intersection	No construction allowed in streets on game days at PacBell Park 2 hours before and until 2 hours after events. Day event hours:10am-6pm. Night event hours: 4pm-Midnight. Call 415-972-2000ext0 for more information.	N/A		
	02ND ST	Intersection	Please refer to Figure 12 of Section 9.4(A) of the DPW Order No. 171,442 for special conditions for excavation in the vicinity of AWSS.	N/A		
	02ND ST	Intersection	Downtown Streetscape Zone. Please See Attachment.	N/A	John Kwong or Nick Elsner - (415) 554-5810	
	02ND ST	Intersection	Proposed Paving.	PAVING	Kimberly C. Chang -	Apr 27 2016-Apr 26 2017
	02ND ST	Intersection	Proposed Excavation.	SF DPW IDC - Mechanical \Electrical	Steven Lee -	May 20 2013-Jul 24 2014
	02ND ST	Intersection	Proposed Excavation.	SF DPW IDC - Streets & Highways	Kimberly C. Chang -	Apr 27 2016-Apr 26 2017
	02ND ST	Intersection	Proposed Excavation.	SF MTA Capital Programs and Construction	Darton Ito -	Jan 1 2020-Dec 31 2020
	02ND ST	Intersection	Proposed Excavation.	SF Planning	Adam Varat -	Jan 1 2020-Dec 31 2020
	02ND ST	Intersection	Proposed Excavation.	SF PUC Water	Heather Rhee -	Jan 1 2015-Nov 1 2015
STILLMAN ST						
	02ND ST	Intersection	Conflict with existing Street Use Permit.	13B-0121	(415) 431-2950 - (415) 431-2950	Jan 23 2014-Jan 23 2015
	02ND ST	Intersection	Conflict with existing Street Use Permit.	13B-0124	(415) 431-2950 - (415) 431-2950	Nov 13 2013-Nov 13 2014
	02ND ST	Intersection	Conflict with existing Street Use Permit.	13B-0141	(415) 431-2950 - (415) 431-2950	Jan 1 2014-Oct 31 2014
	02ND ST	Intersection	Blocks with Bicycle Route designations require special attention. For details see Section 10 of DPT's Blue Book and Section 6.3 of DPW's Order No. 171.442.	N/A		

Street Name	From St	To St	Message	Job	Contact	Dates
	02ND ST	Intersection	Caltrans Jurisdiction call (510) 286-4424.	N/A		
	02ND ST	Intersection	No construction allowed in streets on game days at PacBell Park 2 hours before and until 2 hours after events. Day event hours:10am-6pm. Night event hours: 4pm-Midnight. Call 415-972-2000ext0 for more information.	N/A		
	02ND ST	Intersection	Please refer to Figure 12 of Section 9.4(A) of the DPW Order No. 171,442 for special conditions for excavation in the vicinity of AWSS.	N/A		
	02ND ST	Intersection	Truck Route: Call Cindy Shamban of DPT at 554-2341 for Restriction Information.	N/A		
	02ND ST	Intersection	Under G095 requirement, Contractor shall contact Muni Overhead Line Division of any work 10 feet in horizontal or vertical direction of overhead lines. Contact: Tim Lipps @ (415) 554-9227	N/A		
	02ND ST	Intersection	Proposed Paving.	PAVING	Kimberly C. Chang -	Apr 27 2016-Apr 26 2017
	02ND ST	Intersection	Proposed Excavation.	SF DPW IDC - Mechanical \Electrical	Steven Lee -	May 20 2013-Jul 24 2014
	02ND ST	Intersection	Proposed Excavation.	SF DPW IDC - Streets & Highways	Kimberly C. Chang -	Apr 27 2016-Apr 26 2017
	02ND ST	Intersection	Proposed Excavation.	SF DPW IDC - Streets & Highways	Kimberly C. Chang -	Apr 27 2016-Apr 26 2017
	02ND ST	Intersection	Proposed Excavation.	SF MTA Capital Programs and Construction	Darton Ito -	Jan 1 2020-Dec 31 2020
	02ND ST	Intersection	Proposed Excavation.	SF Planning	Adam Varat -	Jan 1 2020-Dec 31 2020
	02ND ST	Intersection	Proposed Excavation.	SF Planning	Adam Varat -	Jan 1 2020-Dec 31 2020
	02ND ST	Intersection	Proposed Excavation.	Transbay	Cory Traylor -	Sep 1 2015-Jun 1 2017
TEHAMA ST						
	02ND ST	Intersection	Conflict with existing Street Use Permit.	13B-0102	(415) 431-2950 - (415) 431-2950	Oct 1 2013-Oct 8 2014
	02ND ST	Intersection	Conflict with existing Street Use Permit.	13B-0121	(415) 431-2950 - (415) 431-2950	Jan 23 2014-Jan 23 2015
	02ND ST	Intersection	Conflict with existing Street Use Permit.	13B-0124	(415) 431-2950 - (415) 431-2950	Nov 13 2013-Nov 13 2014
	02ND ST	Intersection	Conflict with existing Street Use Permit.	13B-0141	(415) 431-2950 - (415) 431-2950	Jan 1 2014-Oct 31 2014
	02ND ST	Intersection	Conflict with existing Street Use Permit.	14B-0076	(415) 431-2950 - (415) 431-2950	Oct 7 2014-Oct 7 2015

Street Name	From St	To St	Message	Job	Contact	Dates
	02ND ST	Intersection	Blocks with Bicycle Route designations require special attention. For details see Section 10 of DPT's Blue Book and Section 6.3 of DPW's Order No. 171.442.	N/A		
	02ND ST	Intersection	No construction allowed in streets on game days at PacBell Park 2 hours before and until 2 hours after events. Day event hours:10am-6pm. Night event hours: 4pm-Midnight. Call 415-972-2000ext0 for more information.	N/A		
	02ND ST	Intersection	Please refer to Figure 12 of Section 9.4(A) of the DPW Order No. 171,442 for special conditions for excavation in the vicinity of AWSS.	N/A		
	02ND ST	Intersection	Truck Route: Call Cindy Shamban of DPT at 554-2341 for Restriction Information.	N/A		
	02ND ST	Intersection	Downtown Streetscape Zone. Please See Attachment.	N/A	John Kwong or Nick Elsner - (415) 554-5810	
	02ND ST	Intersection	Proposed Paving.	PAVING	Kimberly C. Chang -	Apr 27 2016-Apr 26 2017
	02ND ST	Intersection	Proposed Excavation.	SF DPW IDC - Mechanical \Electrical	Steven Lee -	May 20 2013-Jul 24 2014
	02ND ST	Intersection	Proposed Excavation.	SF DPW IDC - Streets & Highways	Kimberly C. Chang -	Apr 27 2016-Apr 26 2017
	02ND ST	Intersection	Proposed Excavation.	SF MTA Capital Programs and Construction	Darton Ito -	Jan 1 2020-Dec 31 2020
	02ND ST	Intersection	Proposed Excavation.	SF Planning	Adam Varat -	Jan 1 2020-Dec 31 2020
	02ND ST	Intersection	Proposed Excavation.	SF Planning	Adam Varat -	Jan 1 2020-Dec 31 2020
	02ND ST	Intersection	Proposed Excavation.	Transbay	Cory Traylor -	Jan 3 2020-Feb 15 2022
	02ND ST	Intersection	Proposed Excavation.	Transbay	Cory Traylor -	Sep 1 2015-Jun 1 2017
UNION ST						
	VAN NESS AVE	FRANKLIN ST -	Conflict with existing Street Use Permit.	12TS-0042	Jana Lord 510-446-7234 - Jana Lord 510-446-7234	
	FRANKLIN ST	GOUGH ST -	Conflict with existing Street Use Permit.	13B-0102	(415) 431-2950 - (415) 431-2950	Oct 1 2013-Oct 8 2014
	FRANKLIN ST	Intersection	Conflict with existing Street Use Permit.	13B-0102	(415) 431-2950 - (415) 431-2950	Oct 1 2013-Oct 8 2014
	VAN NESS AVE	FRANKLIN ST -	Conflict with existing Street Use Permit.	13B-0102	(415) 431-2950 - (415) 431-2950	Oct 1 2013-Oct 8 2014
	FRANKLIN ST	GOUGH ST -	Conflict with existing Street Use Permit.	13B-0113	(415) 431-2950 - (415) 431-2950	Oct 15 2013-Oct 15 2014
	FRANKLIN ST	Intersection	Conflict with existing Street Use Permit.	13B-0113	(415) 431-2950 - (415) 431-2950	Oct 15 2013-Oct 15 2014

Street Name	From St	To St	Message	Job	Contact	Dates
	FRANKLIN ST	GOUGH ST -	Conflict with existing Street Use Permit.	13B-0123	(415) 431-2950 - (415) 431-2950	Nov 15 2013-Jan 1 2015
	FRANKLIN ST	Intersection	Conflict with existing Street Use Permit.	13B-0123	(415) 431-2950 - (415) 431-2950	Nov 15 2013-Jan 1 2015
	VAN NESS AVE	FRANKLIN ST -	Conflict with existing Street Use Permit.	13B-0123	(415) 431-2950 - (415) 431-2950	Nov 15 2013-Jan 1 2015
	FRANKLIN ST	GOUGH ST -	Conflict with existing Street Use Permit.	13B-0139	(909) 937-7570 - (909) 937-7570	Jan 6 2014-Jan 6 2016
	VAN NESS AVE	FRANKLIN ST -	Conflict with existing Street Use Permit.	13B-0139	(909) 937-7570 - (909) 937-7570	Jan 6 2014-Jan 6 2016
	FRANKLIN ST	GOUGH ST -	Conflict with existing Street Use Permit.	13B-0141	(415) 431-2950 - (415) 431-2950	Jan 1 2014-Oct 31 2014
	FRANKLIN ST	Intersection	Conflict with existing Street Use Permit.	13B-0141	(415) 431-2950 - (415) 431-2950	Jan 1 2014-Oct 31 2014
	VAN NESS AVE	FRANKLIN ST -	Conflict with existing Street Use Permit.	13B-0141	(415) 431-2950 - (415) 431-2950	Jan 1 2014-Oct 31 2014
	FRANKLIN ST	GOUGH ST -	Conflict with existing Street Use Permit.	13B-0142	(909) 937-7570 - (909) 937-7570	Jan 17 2014-Dec 31 2014
	VAN NESS AVE	FRANKLIN ST -	Conflict with existing Street Use Permit.	13B-0142	(909) 937-7570 - (909) 937-7570	Jan 17 2014-Dec 31 2014
	FRANKLIN ST	GOUGH ST -	Conflict with existing Street Use Permit.	13ECN-1019	800-743-5000 - 800-743-5000	Sep 18 2013-
	FRANKLIN ST	GOUGH ST -	Conflict with existing Street Use Permit.	13ECN-1034	800-743-5000 - 800-743-5000	Sep 25 2013-
	VAN NESS AVE	FRANKLIN ST -	Conflict with existing Street Use Permit.	13ECN-1048	800-743-5000 - 800-743-5000	Sep 26 2013-
	FRANKLIN ST	Intersection	Conflict with existing excavation permit. It is mandatory that you coordinate all work for joint paving.	13EXC-4392	(415) 646-6253 - (415) 646-6253	Sep 23 2013-
	FRANKLIN ST	GOUGH ST -	Conflict with existing Street Use Permit.	14B-0031	Refer to Agent - Refer to Agent	Mar 17 2014-Apr 1 2015
	VAN NESS AVE	FRANKLIN ST -	Conflict with existing Street Use Permit.	14B-0031	Refer to Agent - Refer to Agent	Mar 17 2014-Apr 1 2015
	FRANKLIN ST	GOUGH ST -	Conflict with existing Street Use Permit.	14B-0060	(909) 937-7570 - (909) 937-7570	Jul 7 2014-Sep 20 2014
	VAN NESS AVE	FRANKLIN ST -	Conflict with existing Street Use Permit.	14B-0060	(909) 937-7570 - (909) 937-7570	Jul 7 2014-Sep 20 2014
	FRANKLIN ST	GOUGH ST -	Conflict with existing Street Use Permit.	14B-0061	(415) 431-2950 - (415) 431-2950	Jun 10 2014-Jun 10 2015
	FRANKLIN ST	Intersection	Conflict with existing Street Use Permit.	14B-0061	(415) 431-2950 - (415) 431-2950	Jun 10 2014-Jun 10 2015
	FRANKLIN ST	GOUGH ST -	Conflict with existing Street Use Permit.	14B-0076	(415) 431-2950 - (415) 431-2950	Oct 7 2014-Oct 7 2015
	FRANKLIN ST	Intersection	Conflict with existing Street Use Permit.	14B-0076	(415) 431-2950 - (415) 431-2950	Oct 7 2014-Oct 7 2015

"IMPROVING THE QUALITY OF LIFE IN SAN FRANCISCO" We are dedicated individuals committed to teamwork, customer service and continuous improvement in partnership with the community.

Customer Service

Teamwork

Continuous Improvement

Street Name	From St	To St	Message	Job	Contact	Dates
	VAN NESS AVE	FRANKLIN ST -	Conflict with existing Street Use Permit.	14B-0076	(415) 431-2950 - (415) 431-2950	Oct 7 2014-Oct 7 2015
	FRANKLIN ST	GOUGH ST -	Conflict with existing Street Use Permit.	14ECN-0744	800-743-5000 - 800-743-5000	Jul 2 2014-
	FRANKLIN ST	GOUGH ST -	Conflict with existing excavation permit. It is mandatory that you coordinate all work for joint paving.	14EXC-3922	800-743-5000 - 800-743-5000	Jun 25 2014-Aug 8 2014
	FRANKLIN ST	GOUGH ST -	Banners are allowed on this street	N/A		
	FRANKLIN ST	GOUGH ST -	DPT Blue Book Traffic Restriction. Time of day during which lanes must be kept clear: NORTH 4PM - 6PM MONDAY THROUGH FRIDAY // SOUTH 7AM - 9AM MONDAY THROUGH FRIDAY	N/A		
	FRANKLIN ST	GOUGH ST -	Under G095 requirement, Contractor shall contact Muni Overhead Line Division of any work 10 feet in horizontal or vertical direction of overhead lines. Contact: Tim Lipps @ (415) 554-9227	N/A		
	FRANKLIN ST	Intersection	Under G095 requirement, Contractor shall contact Muni Overhead Line Division of any work 10 feet in horizontal or vertical direction of overhead lines. Contact: Tim Lipps @ (415) 554-9227	N/A		
	VAN NESS AVE	FRANKLIN ST -	Banners are allowed on this street	N/A		
	VAN NESS AVE	FRANKLIN ST -	DPT Blue Book Traffic Restriction. Time of day during which lanes must be kept clear: NORTH 4PM - 6PM MONDAY THROUGH FRIDAY // SOUTH 7AM - 9AM MONDAY THROUGH FRIDAY	N/A		
	VAN NESS AVE	FRANKLIN ST -	Under G095 requirement, Contractor shall contact Muni Overhead Line Division of any work 10 feet in horizontal or vertical direction of overhead lines. Contact: Tim Lipps @ (415) 554-9227	N/A		
	FRANKLIN ST	Intersection	Proposed Paving.	PAVING	Au Bui -	Oct 14 2013-Dec 12 2014
	FRANKLIN ST	Intersection	Proposed Excavation.	SF DPW IDC - Mechanical \Electrical	Steven Lee -	May 20 2013-Jul 24 2014
	FRANKLIN ST	Intersection	Proposed Excavation.	SF DPW IDC - Mechanical \Electrical	Steven Lee -	Jul 8 2013-Sep 1 2014
	VAN NESS AVE	FRANKLIN ST -	Proposed Excavation.	SF MTA Capital Programs and Construction	Tee Phang -	Dec 18 2015-Dec 21 2017
	FRANKLIN ST	Intersection	Proposed Excavation.	SF PUC Water	Michael Gardiner -	May 1 2017-Mar 1 2018
	FRANKLIN ST	GOUGH ST -	Sidewalk Paving to be done by SIRP Process	SIRP Work Order	LC General -	

"IMPROVING THE QUALITY OF LIFE IN SAN FRANCISCO" We are dedicated individuals committed to teamwork, customer service and continuous improvement in partnership with the community.

Customer Service

Teamwork

Continuous Improvement

Street Name	From St	To St	Message	Job	Contact	Dates
	VAN NESS AVE	FRANKLIN ST -	Sidewalk Paving to be done by SIRP Process	SIRP Work Order	LC General -	
VALLEJO ST						
	FRANKLIN ST	Intersection	Conflict with existing excavation permit. It is mandatory that you coordinate all work for joint paving.	13EXC-4392	(415) 646-6253 - (415) 646-6253	Sep 23 2013-
	FRANKLIN ST	Intersection	Proposed Paving.	PAVING	Au Bui -	Oct 14 2013-Dec 12 2014
	FRANKLIN ST	Intersection	Proposed Excavation.	SF DPW IDC - Mechanical \Electrical	Steven Lee -	May 20 2013-Jul 24 2014
	FRANKLIN ST	Intersection	Proposed Excavation.	SF DPW IDC - Streets & Highways	Au Bui -	Oct 14 2013-Dec 12 2014
	FRANKLIN ST	Intersection	Proposed Excavation.	SF DPW IDC - Streets & Highways	Au Bui -	Oct 14 2013-Dec 12 2014
WASHINGTON ST						
	FRANKLIN ST	Intersection	Conflict with existing Street Use Permit.	12TS-0189	Jana Lord 510-446-7234 - Jana Lord 510-446-7234	
	FRANKLIN ST	Intersection	Conflict with existing excavation permit. It is mandatory that you coordinate all work for joint paving.	13EXC-4392	(415) 646-6253 - (415) 646-6253	Sep 23 2013-
	VAN NESS AVE	FRANKLIN ST -	Please see special paving requirements for Moratorium Streets.	BSSR		Apr 30 2012-Apr 30 2017
	FRANKLIN ST	Intersection	Proposed Paving.	PAVING	Au Bui -	Oct 14 2013-Dec 12 2014
	FRANKLIN ST	Intersection	Proposed Excavation.	SF DPW IDC - Mechanical \Electrical	Steven Lee -	May 20 2013-Jul 24 2014
	FRANKLIN ST	Intersection	Proposed Excavation.	SF DPW IDC - Streets & Highways	Au Bui -	Oct 14 2013-Dec 12 2014
	FRANKLIN ST	Intersection	Proposed Excavation.	SF DPW IDC - Streets & Highways	Au Bui -	Oct 14 2013-Dec 12 2014
	FRANKLIN ST	Intersection	Proposed Excavation.	SF PUC Water	Michael Gardiner -	Nov 1 2018-Sep 1 2019

Curb Ramps

Street	Specification	Direction
02ND ST : FOLSOM ST - Intersection	Required - R - Standard	NorthEast
02ND ST : FOLSOM ST - Intersection	Required - L - Standard	NorthEast
02ND ST : FOLSOM ST - Intersection	Required - L - Standard	NorthWest
02ND ST : FOLSOM ST - Intersection	Required - R - Standard	SouthEast
02ND ST : HARRISON ST - Intersection	Required - L - Standard	NorthEast
02ND ST : HARRISON ST - Intersection	Required - R - Standard	NorthEast
02ND ST : HARRISON ST - Intersection	Required - L - Standard	NorthWest
02ND ST : HOWARD ST - Intersection	Required - R - Standard	NorthEast
02ND ST : HOWARD ST - Intersection	Required - L - Standard	NorthEast
02ND ST : HOWARD ST - Intersection	Required - L - Standard	NorthWest

Street	Specification	Direction
02ND ST : HOWARD ST - Intersection	Required - R - Standard	SouthEast
02ND ST : HOWARD ST - Intersection	Required - L - Standard	SouthEast
02ND ST : HOWARD ST - Intersection	Required - R - Standard	SouthWest
02ND ST : MISSION ST - Intersection	Required - L - Standard	NorthEast
02ND ST : MISSION ST - Intersection	Required - R - Standard	SouthWest
FILBERT ST : FRANKLIN ST - Intersection	Required - L - Standard	NorthEast
FILBERT ST : FRANKLIN ST - Intersection	Required - L - Standard	SouthEast
FILBERT ST : FRANKLIN ST - Intersection	Required - R - Standard	SouthEast
FILBERT ST : FRANKLIN ST - Intersection	Required - R - Standard	SouthWest
FRANKLIN ST : GREEN ST - Intersection	Required - L - Standard	NorthEast
FRANKLIN ST : GREEN ST - Intersection	Required - R - Standard	SouthEast
FRANKLIN ST : GREEN ST - Intersection	Required - L - Standard	SouthEast
FRANKLIN ST : GREEN ST - Intersection	Required - R - Standard	SouthWest
FRANKLIN ST : PACIFIC AVE - Intersection	Required - R - Standard	NorthEast
FRANKLIN ST : PACIFIC AVE - Intersection	Required - L - Standard	NorthEast
FRANKLIN ST : PACIFIC AVE - Intersection	Required - L - Standard	NorthWest
FRANKLIN ST : PACIFIC AVE - Intersection	Required - R - Standard	SouthEast
FRANKLIN ST : UNION ST - Intersection	Required - L - Standard	NorthEast
FRANKLIN ST : UNION ST - Intersection	Required - R - Standard	SouthEast
FRANKLIN ST : UNION ST - Intersection	Required - L - Standard	SouthEast
FRANKLIN ST : UNION ST - Intersection	Required - R - Standard	SouthWest
FRANKLIN ST : WASHINGTON ST - Intersection	Required - R - Standard	SouthWest



Department of Public Works
Bureau of Street-Use and Mapping
1155 Market St, 3rd floor
San Francisco, CA 94103

14EXC-3487

Request to Excavate a Moratorium Street

For more information about this permit, please call Bureau of Street-Use & Mapping @ 415 554 5810.

Applicant: Bay Area Lightworks **Received Date:** Jun 10 2014 5:20PM
Contact Person: Bay Area Lightworks
Contact Phone:(415) 725-8838 **Contact Email:**hlee@bayarealightworks.com
Method: Open Cut: Sawcut

Purpose:

Reason: Place Conduit

Description: VAN NESS CORRIDORS - FRANKLIN ST. PROJECT (Part 2) (Contract No. 1900J) (Work locations: Franklin St. between Clay St. to Lombard St. and 02nd St. between Market St. to Bryant St.)

Approved

Denied

WASHINGTON ST: VAN NESS AVE FRANKLIN ST (13433000)

Asphalt Square Footage: 0

Concrete Square Footage: 30

Moratorium Start Date: 4/30/2012

Moratorium End Date: 4/30/2017

Date Service Requested: 8/5/2013

Property Owner Name:

Property Owner Phone:

Recommended By:

Recommended By:

Approved By:

Permit Coordinator

Division Manager
(or designee)

Bureau Manager
(or designee)

No Diagram submitted