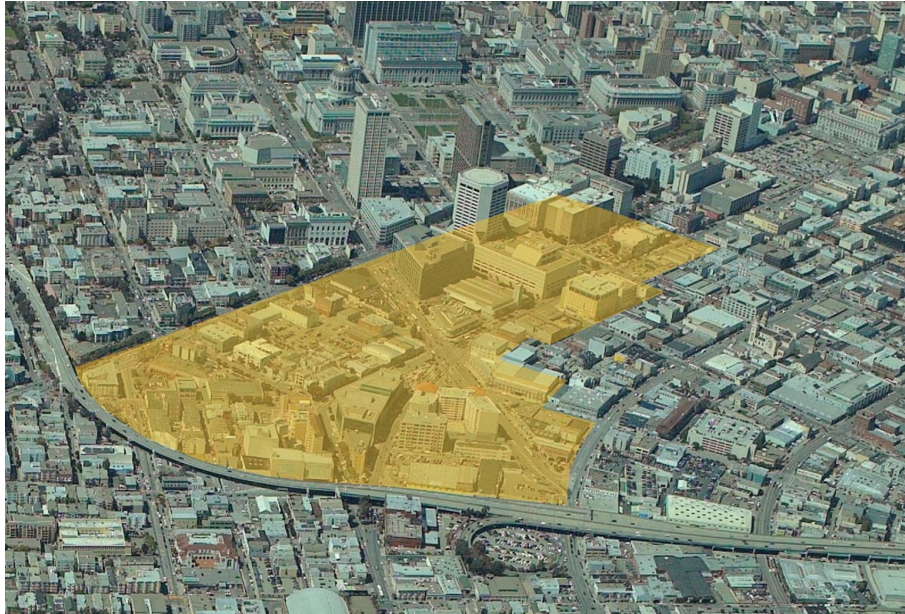


SoMa West



▲ The SoMa West Area.



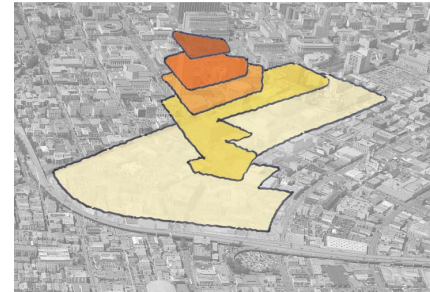
▲ The Brady Block now.



▲ Proposed changes to the Brady Block.

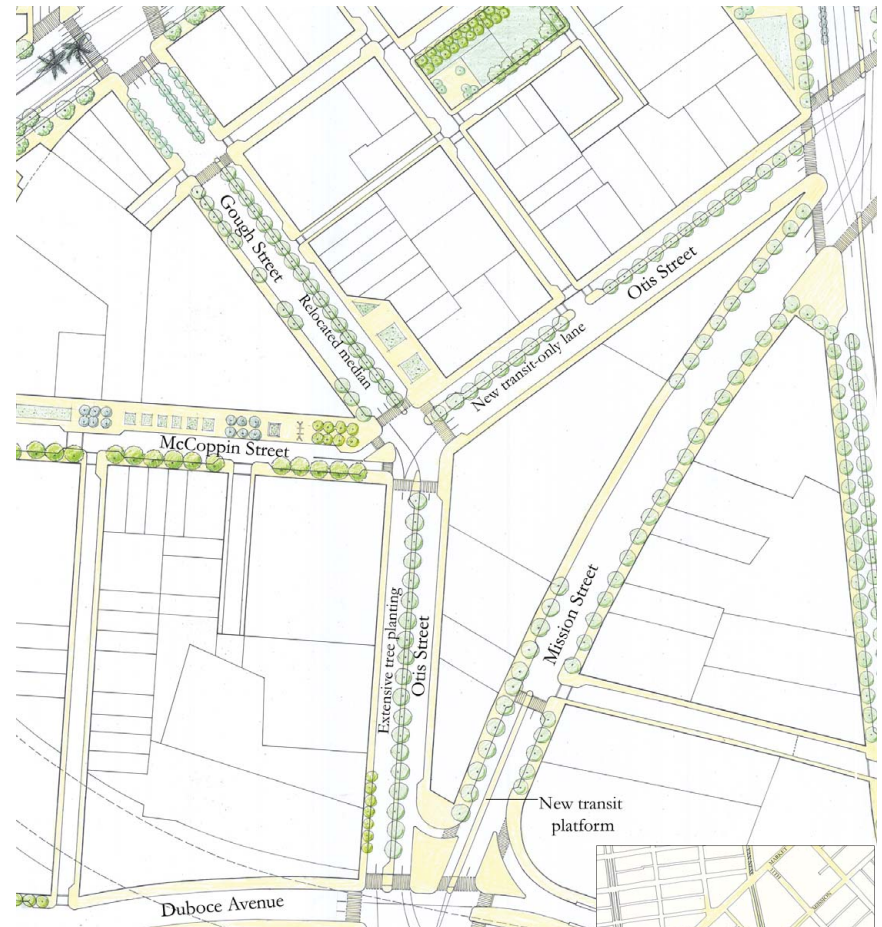
OBJECTIVE

ESTABLISH A FUNCTIONAL, ATTRACTIVE, AND WELL-INTEGRATED SYSTEM OF PUBLIC STREETS AND OPEN SPACES IN THE SOMA WEST AREA TO IMPROVE THE PUBLIC REACH.



OBJECTIVE
CREATE A VIBRANT NEW MIXED-USE NEIGHBORHOOD IN SOMA-WEST.

- Residential towers are encouraged at Van Ness and Market, and north of Mission and South Van Ness.



▲ Street improvements proposed for Gough and Otis Streets.

The existing street grid pattern in the SoMa West. ▶

