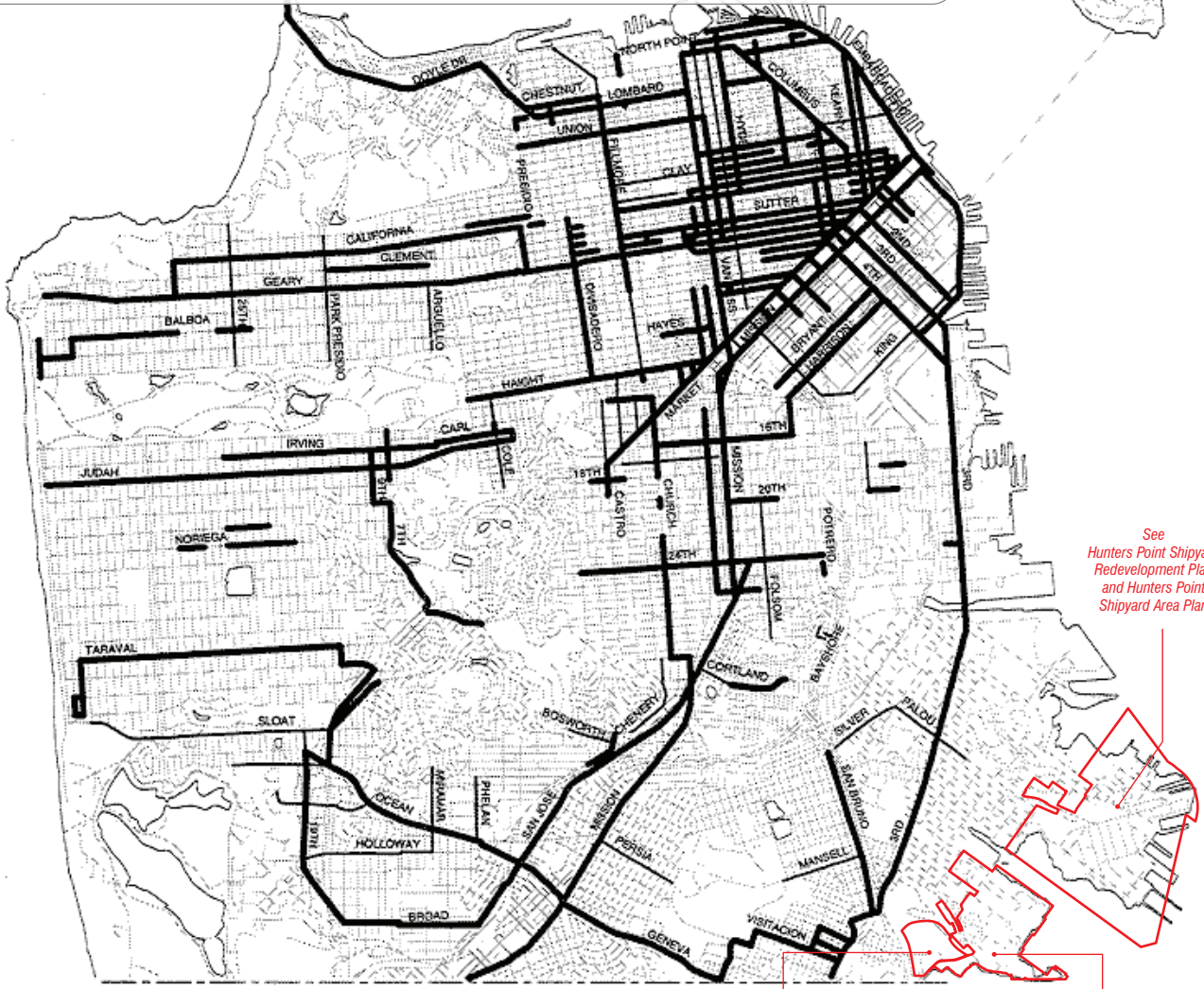
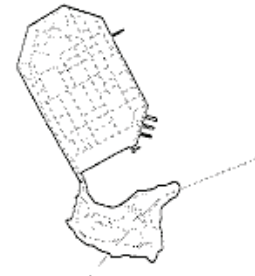


**MAP APPROVED BY THE BOARD OF SUPERVISORS**

The notation below in italics represents a recent amendment to the General Plan that has been approved by the Board of Supervisors after this map was originally adopted. The change will be added to the map during the next map update.

- Amend the area for Mission Bay to reflect the street grid and pedestrian network of the Mission Bay North and Mission Bay South Redevelopment Plans and Design for Development documents. Add the boundary of the Mission Bay area with a line to text that states "See Mission Bay North and Mission Bay South Redevelopment Plans"
- Add a boundary area around the Hunters Point Shipyard area with a line that leads to a reference that states "See Hunters Point Redevelopment Plan and Hunters Point Shipyard Area Plan"
- Designate Folsom Street Between Embarcadero and Essex Street as a "Neighborhood Commercial Street"
- Designate Beale, Main, and Spear Streets as "Neighborhood Network Connection Streets" between Market and Folsom
- Add a boundary area around Candlestick Point with a line that leads to a reference that states "See Candlestick Point SubArea Plan and Bayview Hunters Point Redevelopment Plan"
- Add a boundary area around Executive Park with a line that leads to a reference that states "See Executive Park Subarea Plan"





See  
Hunters Point Shipyard  
Redevelopment Plan  
and Hunters Point  
Shipyard Area Plan

See  
Executive Park  
SubArea Plan

See  
Candlestick Point SubArea Plan and  
Bayview Hunters Point Redevelopment Plan

**NEIGHBORHOOD PEDESTRIAN STREETS**

**Map 12**

-  Neighborhood Commercial Street
-  Neighborhood Network Connection Street