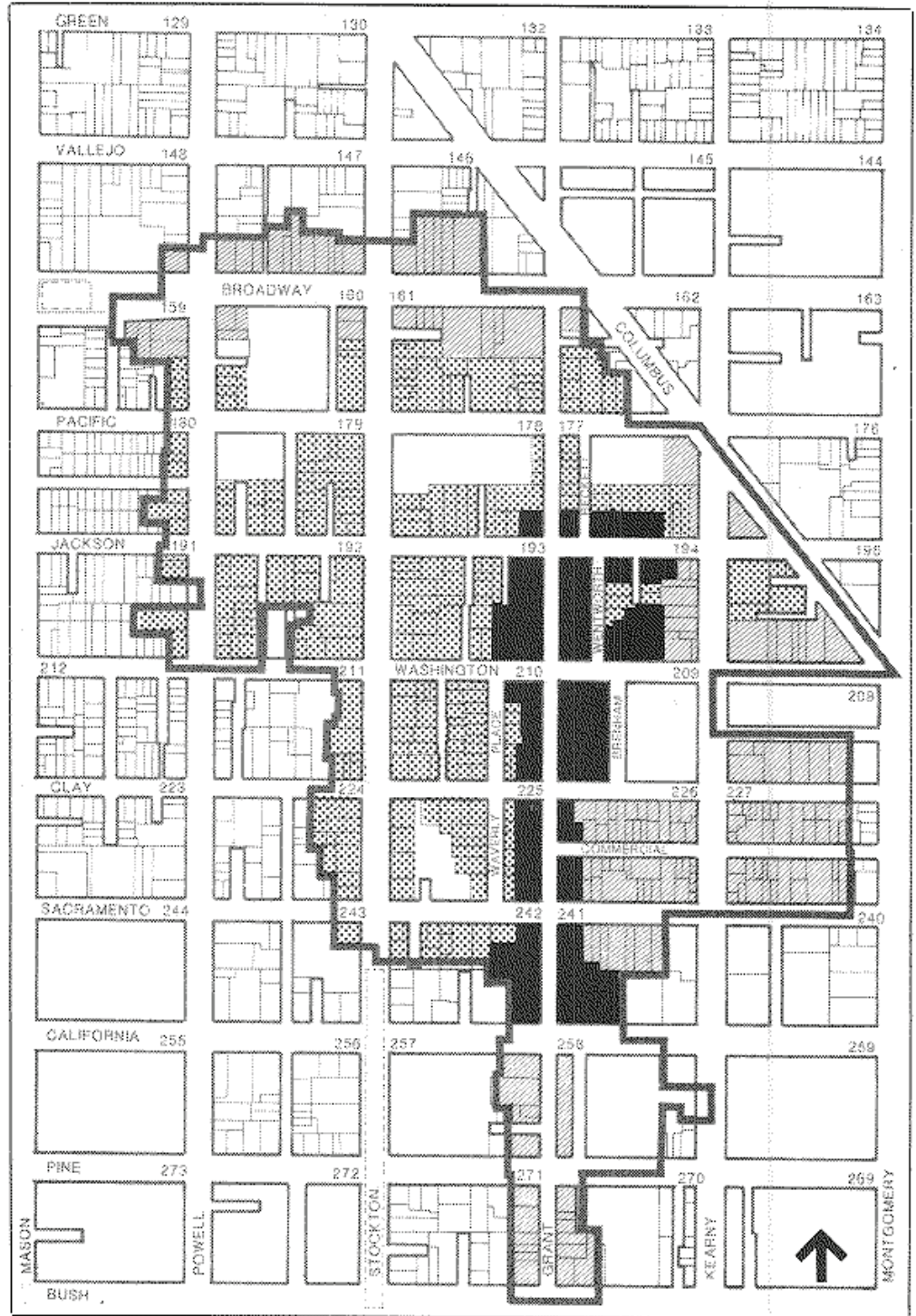





**MAP TO BE EDITED**

- Remove the land use designation for Lots 011 & 012 in Assessor's Block 0241 from CVR (Note: Property has been added to the Downtown Plan as C-3-O).



**CHINATOWN LAND USE AND DENSITY PLAN**

	<b>PREDOMINANT COMMERCIAL USE TYPE</b>	<b>BUILDING COMMERCIAL INTENSITY DENSITY</b>	<b>APPROPRIATE ZONING DISTRICT</b>
	<i>Chinatown Residential Neighborhood Commercial</i>	<b>FAR 1.0 : 1</b>	<b>CRNC</b>
	<i>Chinatown Community Business</i>	<b>2.8 : 1</b>	<b>CCB</b>
	<i>Chinatown Visitor Retail</i>	<b>2.0 : 1</b>	<b>CVR</b>

**Map 3**

**NOTE:** The notations shown in italics represent recent amendments to the General Plan. This map is intended only as a temporary placeholder, and will be replaced by final maps illustrating these amendments in graphic form.